



# FDOT Transportation Alternatives Set-Aside Program

## FUNDING APPLICATION

Submittal Date:

### APPLICANT INFORMATION

Agency/Organization Name:			
Agency Contact Name:		Title:	
Mailing Address:		City:	State: FL Zip Code:
County:		MPO/TPO (if applicable):	
Telephone:		Email Address:	

### CERTIFICATION OF PROJECT SPONSOR/IMPLEMENTING AGENCY SUPPORT:

Certification of project sponsor/implementing agency support is attached.

☐ Yes (Required)

PROJECT TYPE: ☐ Infrastructure ☐ Non-infrastructure

*FDOT requires locally administered infrastructure projects be implemented by a LAP certified agency; Non-infrastructure projects do not require LAP certification. If the project applicant intends to administer the project but is not LAP certified at the time of application submittal, they may seek project-specific certification prior to project authorization if their application is selected, or they may partner with a LAP certified agency or with FDOT to serve as the project sponsor and implementing agency. Non-profit organizations are not eligible for LAP certification.*

### FOR INFRASTRUCTURE PROJECTS ONLY - APPLICANT'S LOCAL AGENCY PROGRAM (LAP) CERTIFICATION STATUS

- ☐ Currently fully LAP Certified / Year of Certification:
- ☐ Not LAP Certified but will seek project-specific certification
- ☐ Not LAP Certified but project will be administered by the FDOT District
- ☐ Not LAP Certified but have secured a LAP Sponsor/Implementing Agency as identified below:

LAP Sponsor/Implementing Agency Name:			
LAP Sponsor/Implementing Agency Contact Name:		Title:	
Mailing Address:		City:	State: FL Zip Code:
Telephone:		Email Address:	

## PROJECT INFORMATION

### PROJECT NAME/TITLE:

### ELIGIBLE TRANSPORTATION ALTERNATIVES PROJECT CATEGORY:

Please check the one Transportation Alternatives eligible project category that the proposed project will address. Checking more than one category does not ensure or increase eligibility. Additional guidance on eligible project activities is included in Appendix B of the [FDOT TA Program Guidance](#).

1. ☐ Construction, planning and design of on and off-road facilities for bicyclists, pedestrians, and other forms of nonmotorized transportation (pedestrian and bicycle facilities)
2. ☐ Construction, planning and design of infrastructure-related projects/systems to provide safe routes for non-drivers including children, older adults, individuals with disabilities (safe routes for non-drivers)
3. ☐ Conversion and use of abandoned railroad corridors for non-motorized use
4. ☐ Construction of turnouts, overlooks, and viewing areas
5. ☐ Inventory, control or removal of outdoor advertising
6. ☐ Historic preservation and rehabilitation of historic transportation facilities
7. ☐ Vegetation management practices in transportation rights of way
8. ☐ Archaeological activities related to impacts from transportation projects
9. ☐ Environmental mitigation activities
10. ☐ Safe Routes to School

**\*NOTE:** Safe Routes to School (SRTS) funding under Transportation Alternatives is separate from the FDOT SRTS Program; however, if FDOT SRTS Program funds are to be used on any phase of the project then the project will need to comply with the Florida SRTS program requirements. For more information, visit <https://www.fdot.gov/safety/2A-Programs/Safe-Routes.shtm>.

### PROJECT LOCATION:

<b>Roadway name:*</b>		
<input type="checkbox"/> <b>On-State System Road</b> (State Roadway)	<input type="checkbox"/> <b>Off-State System Road</b> (Local Roadway)	<b>Roadway number:</b> (i.e. US, SR, CR, etc., if applicable)

**\*NOTE:** For off-road/trail projects please indicate adjacent roadway

### PROJECT LIMITS:

If project has various locations (e.g. city-wide), include attachments specifying each termini and project length.

<b>South or West Termini:</b> Street Name/Mile Post/Other	<b>North or East Termini:</b> Street Name/Mile Post/Other
<b>Project Length (in miles):</b>	
<b>Attachment included?</b> <input type="checkbox"/> Yes <input type="checkbox"/> No	
<b>A location map with aerial view is attached to this application.</b> <input type="checkbox"/> Yes (Required) Label important features, roadways, etc. to clearly locate and show the boundaries of the project.	



## PROJECT DESCRIPTION:

**Brief Description (1,000 character limit)** *(e.g. planning, design and construction of a sidewalk along Sample Road)*

### *Detailed Scope of Work:*

A detailed scope of work is attached.

☐ Yes (Required)

*Clearly describe the existing conditions and the proposed project in detail, including specifics on the major items of work (e.g. width of sidewalks or trails, materials to be used, etc.), the purpose and need for this project, and the desired improvements.*

Conceptual or design plans are attached.

☐ Yes ☐ No

Typical Section drawings are attached.

☐ Yes ☐ No

Other attachment (e.g. studies, documentation to support the project).

☐ Yes ☐ No

If yes, please describe (250 character limit):

## PUBLIC INVOLVEMENT(500 character limit for each question below):

**Has the applicant received input from stakeholders?** Briefly explain:

☐ Yes ☐ No

**Have public information or community meetings been held?**

☐ Yes ☐ No

If yes, please provide a brief description and attach supporting documentation:

**Describe public and private support for the project** *(e.g. petitions, endorsements, resolutions, letters of support):*

**Is the project within limits of wetlands, contamination/hazardous waste areas or endangered/threatened species?**

☐ Yes ☐ No

If Yes, specify and provide documentation:

**Is environmental permitting required?**

☐ Yes ☐ No

If Yes, specify and provide documentation:

**Provide any additional project specific information that should be considered:**

## PROJECT IMPLEMENTATION

**Please indicate the project phases included in this funding request:**

- ☐ Planning activities
- ☐ Project Development and Environment Study (PD&E)
- ☐ Preliminary Engineering/Final Design
- ☐ Right-of-Way (ROW)
- ☐ Construction
- ☐ Construction Engineering and Inspection activities (CEI)

**Please indicate who will execute the project phases identified for this project:\***

Planning	PD&E	Preliminary Engineering/ Final Design	ROW	Construction	CEI
<input type="checkbox"/> Implementing agency staff	N/A	<input type="checkbox"/> Implementing agency staff	N/A	<input type="checkbox"/> Implementing agency staff	<input type="checkbox"/> Implementing agency staff
<input type="checkbox"/> Consultant	<input type="checkbox"/> Consultant	<input type="checkbox"/> Consultant	<input type="checkbox"/> Consultant	<input type="checkbox"/> Consultant	<input type="checkbox"/> Consultant
<input type="checkbox"/> FDOT	<input type="checkbox"/> FDOT	<input type="checkbox"/> FDOT	<input type="checkbox"/> FDOT	<input type="checkbox"/> FDOT	<input type="checkbox"/> FDOT
<input type="checkbox"/> Not applicable	<input type="checkbox"/> Not applicable	<input type="checkbox"/> Not applicable	<input type="checkbox"/> Not applicable	<input type="checkbox"/> Not applicable	<input type="checkbox"/> Not applicable

**\*NOTE:** Local agencies are not eligible to be certified in PD&E and/or ROW (Refer to FDOT LAP Manual Chapters 11 and 12).

**Is this project related to other FDOT funded phases that are complete, underway, or in FDOT's 5-year Work Program?**

☐ Yes ☐ No

**If Yes, please describe. If previous phases of this project were constructed as LAP projects, please provide the associated FDOT Project Number (i.e. FPID/FMN numbers) (500 character limit):**

**Is there a proposed maintenance plan for when the project is complete?** ☐ Yes ☐ No

If yes, please provide a brief description and attach supporting documentation as appropriate (500 character limit):

## PROJECT RIGHT-OF-WAY / EASEMENT REQUIREMENTS

**Is right-of-way acquisition proposed?** ☐ Yes ☐ No

If yes, describe existing right-of-way (ROW) ownerships along the project, including when the ROW was obtained and how ownership is documented (i.e., plats, deeds, prescriptions, easements) (500 character limit). Attach ROW documentation as appropriate.

Also describe proposed acquisition including timeline, expected fund source, limitations on fund use or availability, and who will acquire and retain ownership of proposed right-of-way (500 character limit):

**Will temporary construction easements be required?** ☐ Yes ☐ No

If Yes, please describe (500 character limit):

## PROJECT COST ESTIMATE AND FUNDING REQUEST

### ESTIMATED PROJECT COST:

A detailed project cost estimate is attached.

☐ Yes (Required)

Provide a summary of the estimated cost for the work being proposed, indicating local fund allocation as appropriate.

Project Phase	TA funds	Local funds	Total Cost
Planning Activities	\$	\$	\$
Project Development & Environmental Study (PD&E)	\$	\$	\$
Design Costs/Plan Preparation	\$	\$	\$
Environmental Assessment (s) associated with the design phase	\$	\$	\$
Permits associated with the design phase (including application fees, mitigation and permit acquisition work)	\$	\$	\$
Right-of-Way	\$	\$	\$
Construction	\$	\$	\$
Construction Engineering and Inspection Activities (CEI)	\$	\$	\$
Other costs* (please describe)	\$	\$	\$
<b>TOTAL ESTIMATED PROJECT COST</b>	\$	\$	\$
<b>PERCENT OF TOTAL PROJECT COST</b>			<b>100%</b>

*\*FDOT does not allow programming for contingency costs. Any contingency costs should be accounted for using local funds.*



**FLORIDA DEPARTMENT OF TRANSPORTATION DISTRICT VI**  
**2023 TRANSPORTATION ALTERNATIVES APPLICATION CYCLE**  
**FOR FISCAL YEAR 2028/2029**

**PROJECT IMPLEMENTATION**

**1. Design Plans**

- a. Are signed and sealed design plans available for this project? ☐ Yes ☒ No
- b. If yes, are design plans updated to current standards and existing conditions? ☐ Yes ☐ No
1. Specify the date of design plans developed? [Click here to enter text.](#)
2. Enter the Engineer of Record contact information: [Click here to enter text.](#)
- c. If no, identify status of design plans:
- ☐ No plans
- ☐ 30%
- ☐ 60%
- ☐ 90%
- ☒ Other Describe: Preliminary or conceptual plans have been completed by a consulting engineer.

**2. Identify Permits & Certification Requirements**

Respond to applicable permits/ certifications within the project limits

- a) Right of Way Certification needs and status including easements ☒ Yes ☐ No  
[Click here to enter text.](#)
- b) Utility Certification ☐ Yes ☒ No  
[Click here to enter text.](#)
- c) Railroad Recertification ☐ Yes ☒ No  
[Click here to enter text.](#)
- d) South Florida Water Management District Permits ☒ Yes ☐ No  
[Click here to enter text.](#)
- e) U S Army Corps of Engineers (USACE) Permits ☐ Yes ☒ No  
[Click here to enter text.](#)
- f) Other Describe ☒ Yes ☐ No  
[Click here to enter text.](#)

**3. Acquired Permits/ Certifications are attached**

☐ Yes ☒ No

List:

[Click here to enter text.](#)

**FLORIDA DEPARTMENT OF TRANSPORTATION DISTRICT VI**  
**2023 TRANSPORTATION ALTERNATIVES APPLICATION CYCLE**  
**FOR FISCAL YEAR 2028/2029**

**PROJECT SCHEDULE**

**Include the following** *as applicable*

1. Consultant(s) acquisition & award (Design & CEI)
2. Contractor acquisition & award
3. Project schedule
4. Production dates
5. Plans preparation
6. FDOT Review submittal (30 days review)
7. Environmental Assessments
8. Permits Acquisition

**Enter project schedule here**

Design and CEI Consultant Procurement & Award	3 months
Final Design/Plans Preparation	12 months
FDOT Review	1 month
Environmental Assessment	3 months
Permitting	4 months
Contractor Procurement & Award	3 months
Construction	12 months (FY 2029)
<b>TOTAL PROJECT TIME</b>	<b>38 months</b>

**FLORIDA DEPARTMENT OF TRANSPORTATION DISTRICT VI**  
**2023 TRANSPORTATION ALTERNATIVES APPLICATION CYCLE**  
**FOR FISCAL YEAR 2028/2029**

**ENVIRONMENTAL EVALUATION**

Coordination with the Federal Highway Administration and the State Historic Preservation Officer will be required by Section 106 of the National Historic Preservation Act (NEPA)

**1. Has the Local Agency performed an environmental assessment for the project?** ☐ Yes ☒ No

List the environmental assessments performed: [Click here to enter text.](#)

**2. Does the Local Agency have a historic preservation planner?** ☒ Yes ☐ No

If yes, provide contact information: [Click here to enter text.](#)

**3. Is the project adjacent to a locally designated historic property or a National Register of Historic places-listed historic site?** ☐ Yes ☒ No

If yes, have any historic properties/places received Florida Department of State Historic Preservation Grant funds?

☐ Yes ☐ No

If yes, attach preservation agreements, covenants, or easements to this application.

**4. Are archeological sites or Native American sensitive sites located within proximity to or adjacent to the project?** ☐ Yes ☒ No

If yes, provide a brief description: [Click here to enter text.](#)

**5. Has the Local Agency coordinated with any Federal or State Agencies for this project?** ☐ Yes ☒ No

If yes, provide a brief description and submit supporting documentation: [Click here to enter text.](#)

**6. Are parks, recreation areas or wildlife or waterfowl refuges adjacent or near the project?** ☒ Yes ☐ No

If yes, provide a brief description: The project route will run adjacent to and provide direct access to Roby George Park and Pichol Williams Community Center.

**7. Are there any navigable waterways adjacent or near the project?** ☐ Yes ☒ No

If yes, provide a brief description: [Click here to enter text.](#)

**8. Does the project have any wetland impacts?** ☐ Yes ☒ No

If yes, will wetlands mitigation be needed?

☐ Yes ☐ No

If yes, provide a brief description: [Click here to enter text.](#)

**9. Has the Local Agency reviewed the project for potential protected species/ critical habitat impacts?** ☒ Yes ☐ No

If yes, provide a brief description: The proposed project and its environmental impact on the corridor were assessed as part of the feasibility study. No impact to protected species or critical habitats will occur.

**10. Has the Local Agency reviewed the project for potential contamination that could affect the area?** ☐ Yes ☒ No

If yes, provide a brief description: [Click here to enter text.](#)

**11. Are there noise sensitive areas?** ☐ Yes ☒ No

***FLORIDA DEPARTMENT OF TRANSPORTATION DISTRICT VI***  
**2023 TRANSPORTATION ALTERNATIVES APPLICATION CYCLE**  
**FOR FISCAL YEAR 2028/2029**

If yes, provide a brief description: [\*Click here to enter text.\*](#)



**FLORIDA DEPARTMENT OF TRANSPORTATION DISTRICT VI**  
**2023 TRANSPORTATION ALTERNATIVES APPLICATION CYCLE**  
**FOR FISCAL YEAR 2028/2029**

**PROJECT FUNDING**

TRANSPORTATION ALTERNATIVES FUNDS	\$ 1,000,000
LOCAL FUNDS ALLOCATED	\$0.00
<b>TOTAL PROJECT COST</b>	1,000,000

PERCENTAGE OF TA FUNDS	100%
PERCENTAGE OF LOCAL CONTRIBUTION	0 %

Note: The percentage of local contribution indicated above will be greater than or equal to the local contribution to the final contract award.

Example A: A 20% local contribution is indicated for a construction project. The local agency was awarded \$1,000,000. The bid amount is \$1,000,000. The awarded amount would be reduced to \$800,000. The local agency would contribute \$200,000.

Example B: A 20% local contribution is indicated for a construction project. The local agency was awarded \$1,000,000. The bid amount is \$1,400,000. The awarded amount would remain \$1,000,000. The local agency would contribute \$400,000.

**1. Describe in detail funding types and commitment funds that will fund the project:**

N/A

**2. Provide the funding year for each phase(s) of the project:**

N/A

**3. Submit a letter from the Local Agency's Budget Office committing Local Funds to the project.**

A copy of the letter is included with this application.

☒ Yes ☐ No

***FLORIDA DEPARTMENT OF TRANSPORTATION DISTRICT VI***  
**2023 TRANSPORTATION ALTERNATIVES APPLICATION CYCLE**  
**FOR FISCAL YEAR 2028/2029**

**LOCAL AGENCY BUDGET OFFICE COMMITMENT LETTER**

**Submit a letter from the Local Agency's Budget Office committing Local Funds to the project.**

**Agency must include this form as a cover for the letter.**

Please see attached letter from the City of Homestead.

February 20, 2023

Ms. Aileen Bouclé, Executive Director  
Miami-Dade Transportation Planning Organization  
111 NW 1 Street, Suite 920 Miami, FL 33128

Re: Transportation Alternative Program – SW 4<sup>th</sup> Street Improvements

Dear Ms. Bouclé

Please accept this correspondence as confirmation that the City of Homestead has approved the submittal of an application for funding for non-motorized and beautification enhancements along .83 miles of SW 4<sup>th</sup> Street. The project will further the City's goal of providing safe and accessible transportation corridors for all users. In addition, the project is an important part of the redevelopment efforts occurring in the City's historic SW Neighborhood.

The City is requesting \$1,000,000, which represents 100% of the funding anticipated to be needed to complete the project. Once the project is completed, the City is committed to maintaining the improvements and will include maintenance of the roadway corridor as part of its annual operating budget.

Thank you for consideration of our application. If you should need additional information, please contact my office at 305-224-4401.

Sincerely,

Jerry Estrada  
City Manager

**FLORIDA DEPARTMENT OF TRANSPORTATION DISTRICT VI**  
**2023 TRANSPORTATION ALTERNATIVES APPLICATION CYCLE**  
**FOR FISCAL YEAR 2028/2029**

**PROJECT SPONSORSHIP CERTIFICATION**

I hereby certify that the proposed project herein described is supported by City of Homestead (Local Agency, county, state or federal agency, or tribal council) and that said entity will: (1) provide any required funding match; (2) enter into a maintenance agreement with the Florida Department of Transportation (FDOT); (3) comply with the Federal Uniform Relocation Assistance and Acquisition Policies Act for any Right of Way actions required for the project, (4) Comply with Local Agency Program Manual during all phases of the project, (5) comply with the NEPA process prior to construction, which may involve coordination with the State Historic and Preservation Office (SHPO) prior to construction, and (6) support other actions necessary to fully implement the proposed project.

I further certify that the estimated costs are reasonable and understand that City of Homestead (Local Agency, county, state or federal agency, or tribal council) will bear all expenses in excess of the total cost of the project. Upon notification of project award, I further certify that the aforementioned entity will work with the FDOT to ensure the associated contracts are executed in the fiscal year programmed. Project deferrals are highly discouraged and are subject to fund availability.

**Name (please type or print):** Jerry Estrada

**Title:** City Manager

**Signature:** \_\_\_\_\_

**Date:** [Click here to enter text.](#)

Signature of person with budget authority  
(i.e., County Administrator, or Public Works Director)

**FLORIDA DEPARTMENT OF TRANSPORTATION DISTRICT VI**  
**2023 TRANSPORTATION ALTERNATIVES APPLICATION CYCLE**  
**FOR FISCAL YEAR 2028/2029**

---

If you have any questions about this application or need assistance, please contact:

**Oscar Camejo**

Miami-Dade Transportation Planning Organization

Phone: (305) 375-1837

Email: [Oscar.Camejo@miamidade.gov](mailto:Oscar.Camejo@miamidade.gov)

**Janene Sclafani**

Monroe County

Phone: (305) 289-2545

Email: [Sclafani-Janene@MonroeCounty-FL.Gov](mailto:Sclafani-Janene@MonroeCounty-FL.Gov)

**Xiomara Nunez**

Florida Department of Transportation District Six

Phone: (305) 470-5404

[xiomara.nunez@dot.state.fl.us](mailto:xiomara.nunez@dot.state.fl.us)

**RESOURCES**

FDOT Local Agency Program Manual

<https://www.fdot.gov/programmanagement/LAP/LAP-TOC.shtm>

FDOT PD&E Manual

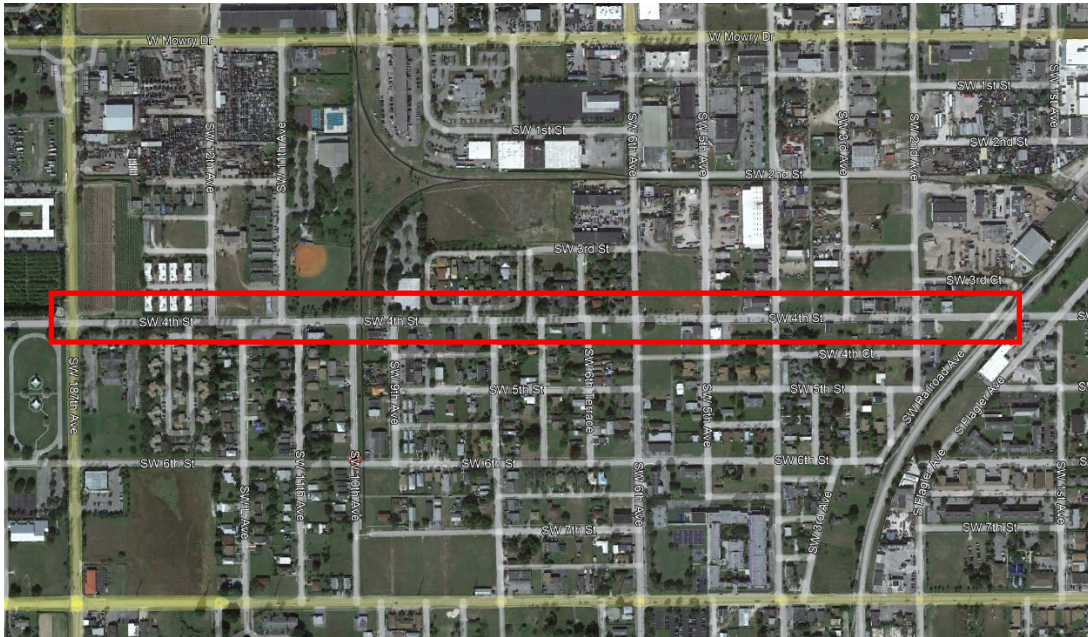
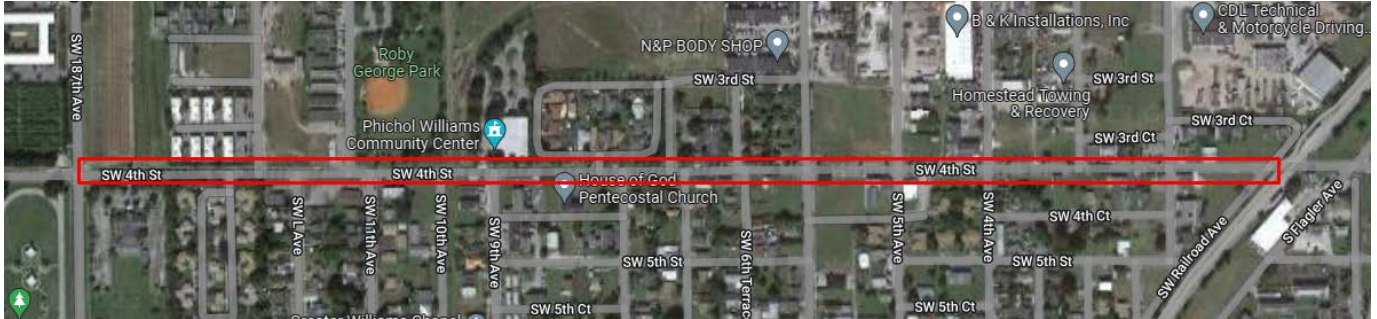
<https://www.fdot.gov/environment/pubs/pdeman/pdeman1.shtm>

Basis of Estimates Manual

<http://www.fdot.gov/programmanagement/Estimates/BasisofEstimates/BOEManual/BOEOnline.shtm>

The project cost estimate will be provided.

# CITY OF HOMESTEAD







SW 4th St and SW Railroad Ave Facing West



SW 4th St and SW 4th Ave Facing West



SW 4th St and SW 7th Ave Facing West



SW 4th St and New Jersey Ave Facing West





SW 4th St and 187th Ave facing East



SW 4th St and 11th Ave Facing East



SW 4th St and 7th Ave Facing East



SW 4th St and SW Railroad Ave Facing East

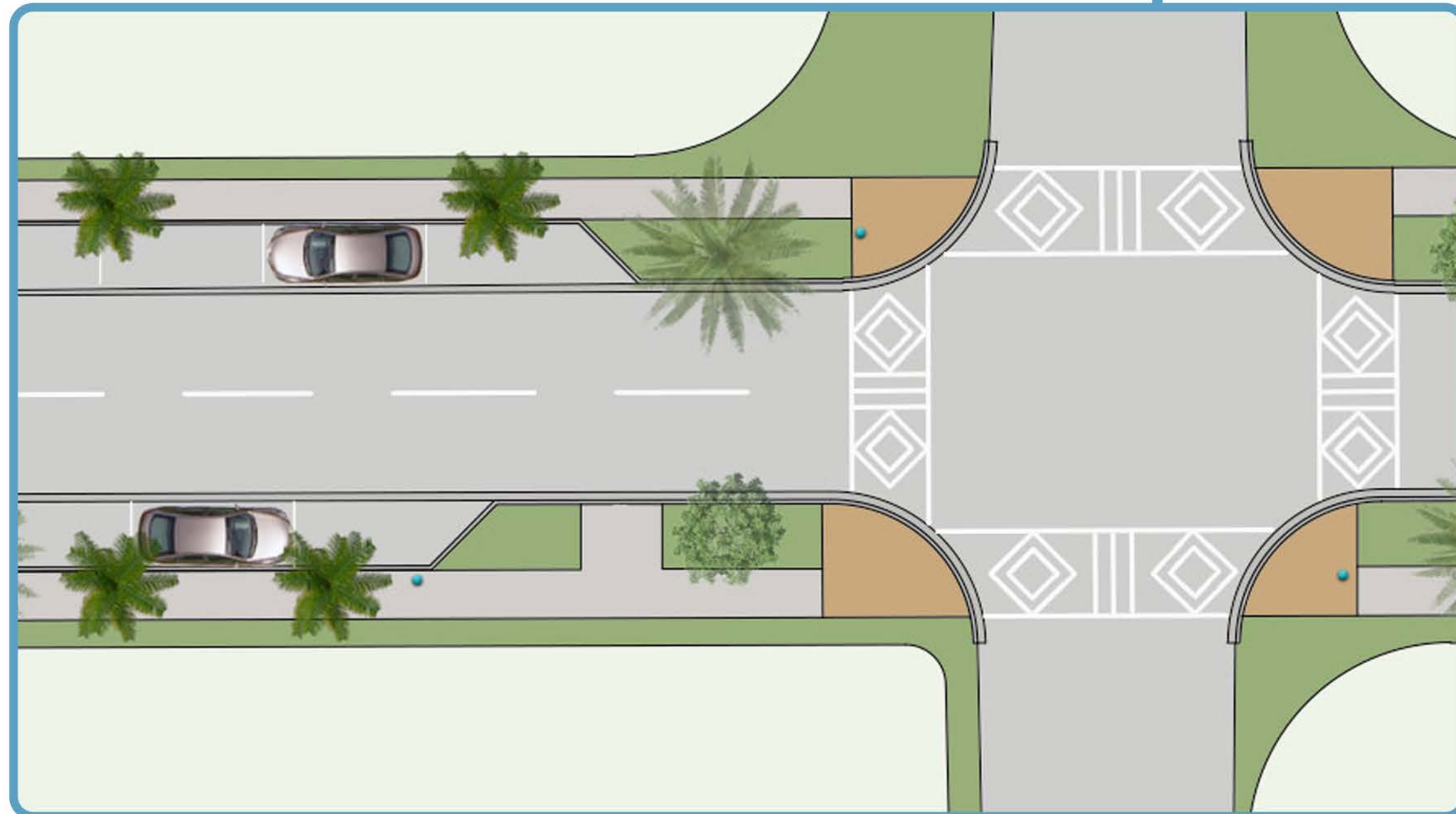


## **Project Implementation Plan- SW 4th St.**

- 1. Concept Plan**
- 2. Aerial Photographs**
- 3. Existing Conditions Photographs**
- 4. CRA Maps**
- 5. Estimated Cost**
- 6. Community Engagement**



## 4th Street - Existing Configuration

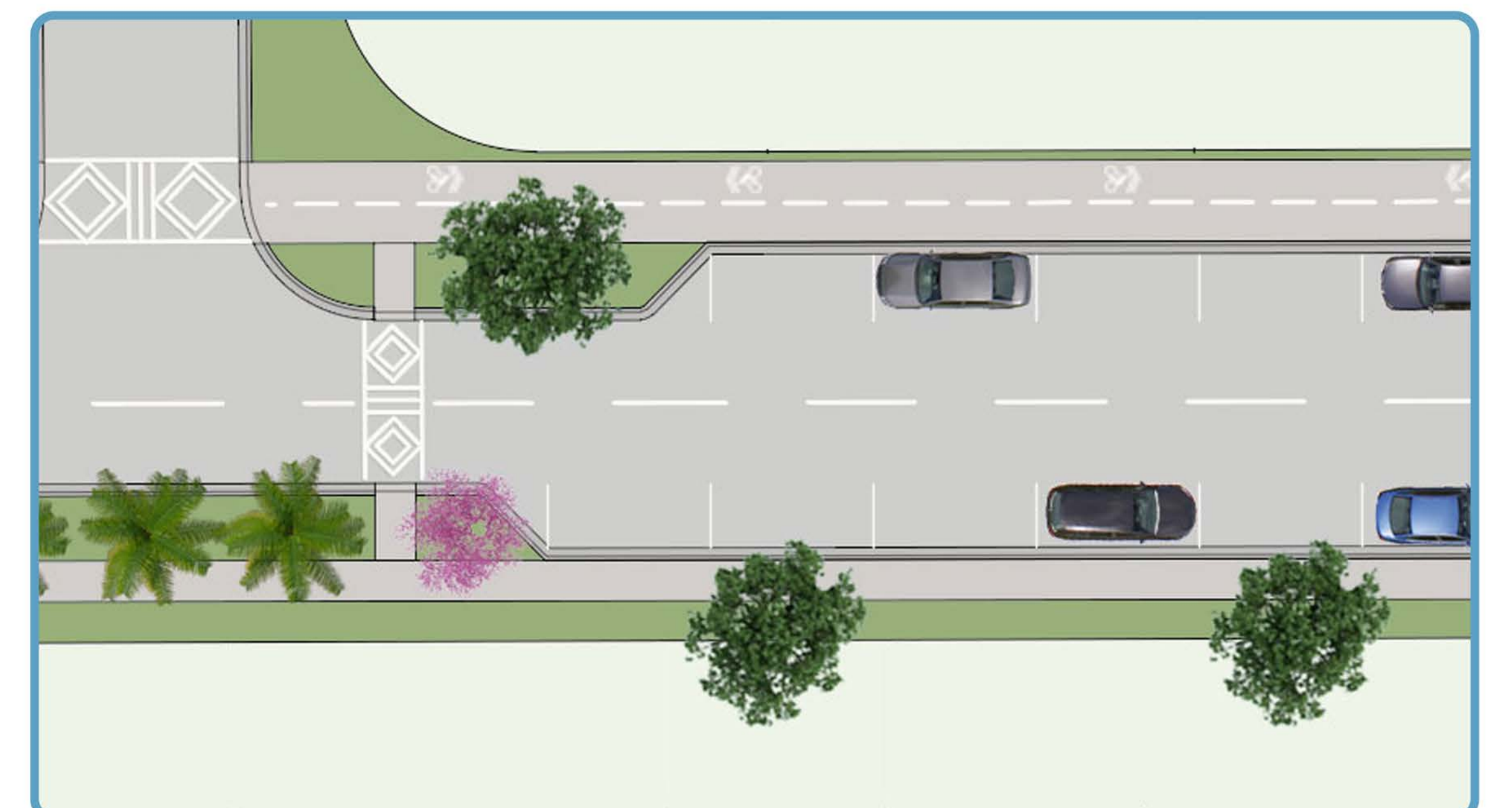


### Existing Configuration

- Refinish crosswalk design
- Install additional Ligustrum trees where currently missing
- Add Date Palms in selective locations to balance existing tree pattern
- Replace the palm trees within the sidewalks with new palms - Foxtail or Alexander
- Repaint existing light fixtures
- Replace aging landscape bed shrubs
- Perform routine watering and use of tree fertilizers
- Trim and shape existing Ligustrum trees
- Power wash sidewalks

### Reconstruction

- Prepare and formalize right-of-way easements to align the roadway and provide adequate space for pedestrian use
- Narrow roadway lanes for traffic calming and to provide increased pedestrian space
- Incorporate a shared-use path for pedestrians and bicyclists
- Maintain a landscape buffer on the south side for shade trees
- Replicate the current crosswalk patterns
- Install trolley stop shelters and pavement designation
- Install additional shade, palm, and flowering trees
- Install new lighting & banners

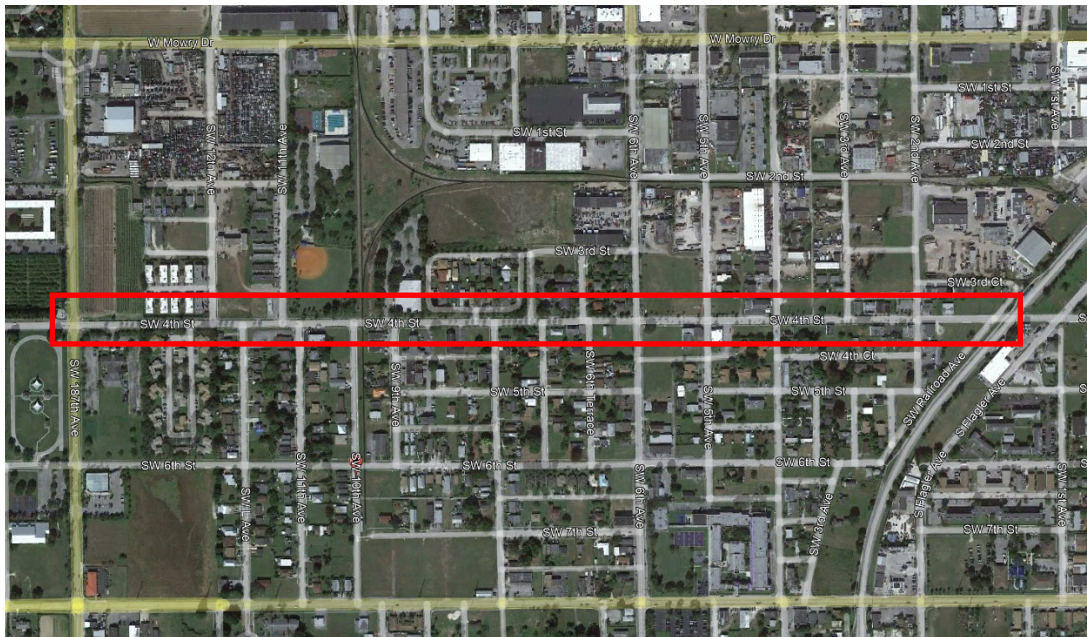
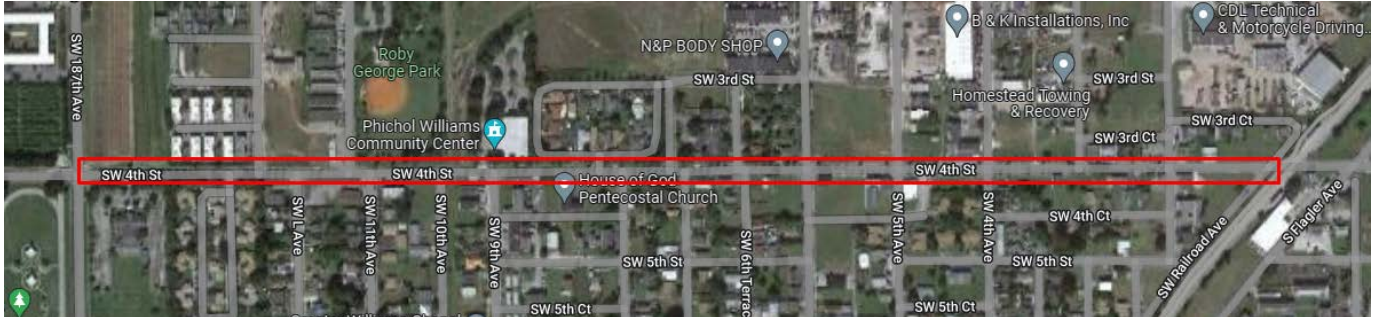


## 4th Street - Reconstruction





Project Aerials - 4th St.





SW 4th St and SW Railroad Ave Facing West



SW 4th St and SW 4th Ave Facing West



SW 4th St and SW 7th Ave Facing West



SW 4th St and New Jersey Ave Facing West





SW 4th St and 187th Ave facing East



SW 4th St and 11th Ave Facing East



SW 4th St and 7th Ave Facing East



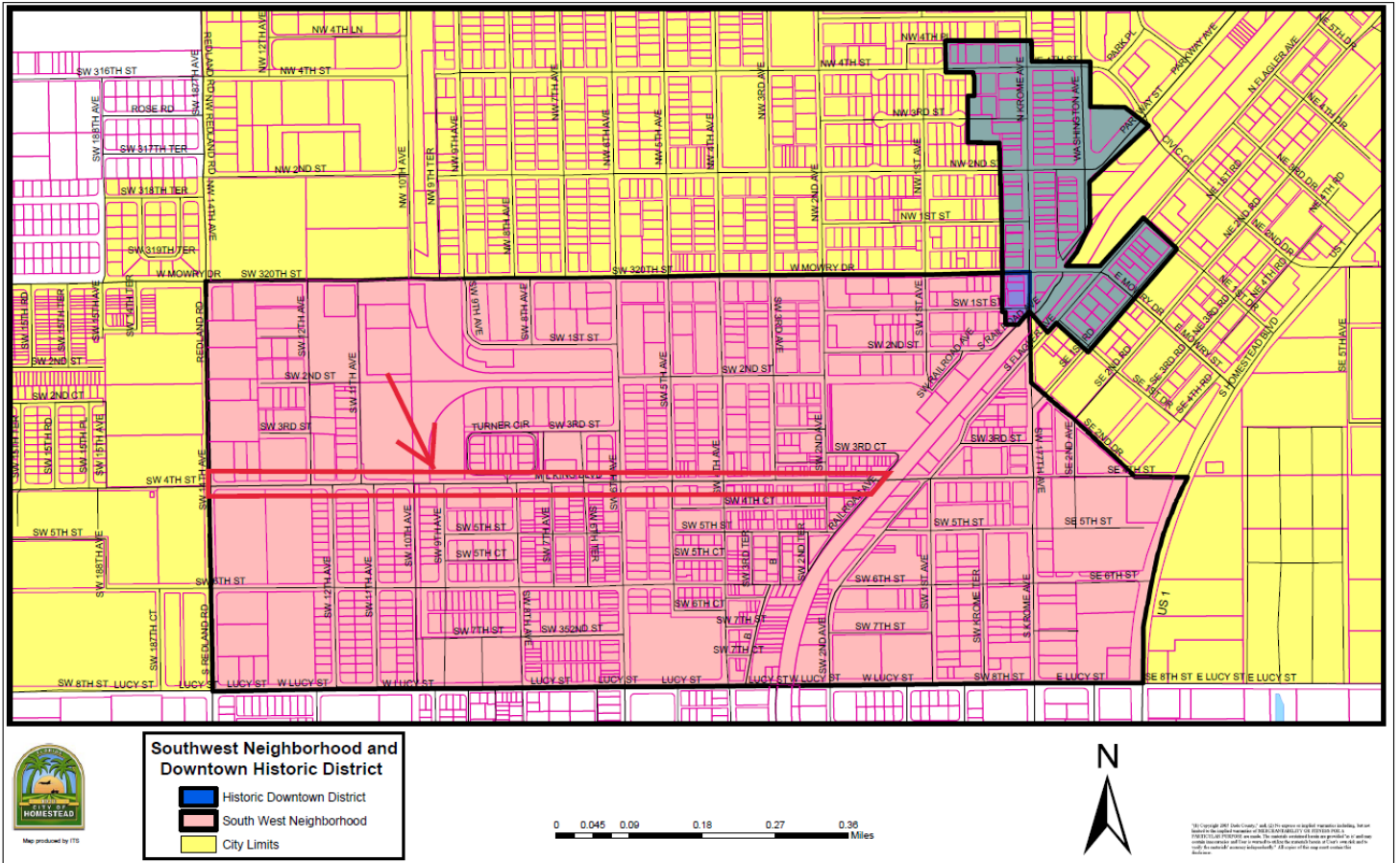
SW 4th St and SW Railroad Ave Facing East







## CRA Map - City of Homestead



## **Project Estimated Cost - 4th St. Improvements**



HOMESTEAD  
COMMUNITY REDEVELOPMENT  
AGENCY

# SW 4TH ST REPAVING PROJECT

From SW 187 Ave to S Flagler Ave



**This beautification project begins the week of Jan. 17, 2023.**

## WHO TO CONTACT

City of Homestead  
Public Works Dept  
305-224-4770

## WORK TO BE PERFORMED

- Installing decorative crosswalks
- Repaving the roadway
- Restriping the roadway

## WHAT TO EXPECT

- Lane closures
- Detours

[CITYOFHOMESTEAD.COM](http://CITYOFHOMESTEAD.COM)







Search...



## E-Docs

## News Flash

## Community Redevelopment Agency News

Posted on: December 2, 2022

## Homestead CRA Industry Day

Attention Developers: The City of Homestead Community Redevelopment Agency (CRA) is seeking a development partner for a mixed-use, mixed-income transit oriented development. Developers are invited to the Homestead CRA Industry Day event on Thursday, December 8<sup>th</sup> at 10 am in the Council Chambers at Homestead City Hall (100 Civic Court, Homestead, FL 33030) to learn more. The event will include the project overview and site tour.

The mission of the CRA is to revitalize the community redevelopment area and to provide economic stimulus such that the future value of the property within the community redevelopment area is optimized. Its goal is to combat neighborhood deterioration and eliminate economic blight in the designated area.

For more information, please contact the CRA offices at (305) 224-4481 or [kdriver@cityofhomestead.com](mailto:kdriver@cityofhomestead.com)


[< Previous](#)
[SW 4th ST Repaving Project](#)
[Next >](#)
[Homestead CRA "Eats & Beats Food Truck Party" Returns](#)

## Other News in Community Redevelopment Agency News

## SW 4th ST Repaving Project

Posted on: January 13, 2023



## Homestead CRA "Eats &amp; Beats Food Truck Party" Returns

Posted on: July 23, 2022



## Homestead CRA Partners to Host Small Business Clinic

Posted on: July 21, 2022



## Homestead CRA Office Closed Due to Roof Construction

Posted on: July 18, 2022



## Homestead CRA Presents Lunch &amp; Learn for Small Businesses with Miami Bayside Foundation

Posted on: July 6, 2022



## Search

All categories ▾



## Tools

[RSS](#)
[Notify Me](#)
[View Archived](#)

## Categories

- [All Categories](#)
- [City of Homestead News](#)
- [Community Redevelopment Agency News](#)
- [Councilman Larry Roth](#)
- [Homestead Police Department](#)
- [HPS Customer Service](#)
- [Councilwoman Jenifer N. Bailey](#)
- [Mayor Steven D. Losner](#)
- [Councilwoman Erica G. Ávila](#)





Search...



Calendar



## Calendar

View the Calendar of Events Around Town by the Chamber of Commerce [here](#).

List

Week

Month

Create a Website Account - Manage notification subscriptions, save form progress and more.

Website Sign In

Search calendar by:

Start Date



End Date



Search

Show Past Events

Select a Calendar



[Return to Previous](#)

## Event Details

View Map

### Purpose of Workshop - Triangle Property RFP Process



Wednesday, February 1, 2023

#### Event address for attendees:

<https://cityofhomestead.webex.com/cityofhomestead/onstage/g.php?MTID=e4161a867343c294a7cc81dcc3fb18899>

#### Audio Conference:

To receive a callback, provide your phone number when you join the event, or call the number below and enter the access code.

**United States Toll:** +1 408 418-9388 & **Access code:** 2336 049 5620

**Date:** February 1, 2023

**Time:** 5:30 PM - 6:30 PM

**Location:** 3rd Floor - Main Conference Room #335

**Address:** 100 CIVIC COURT  
Homestead, FL 33030

**Contact:** 305 224-4442

**Email:** [Elizabeth Sewell](#)



View all calendars is the default. Choose Select a Calendar to view a specific calendar.

[Back to top](#)



Public Meetings



Agendas & Minutes



Solid Waste Schedule



Bill Pay



Permits, Licenses, &  
Inspections



Utilities Customer Service



### Contact Us

City Of Homestead  
100 Civic Court  
Homestead, FL 33030  
Phone: 305-224-4400  
[View Staff Directory](#)

### Social Links

Facebook  
 Twitter  
 Instagram  
 Youtube  
 Vimeo

### Quick Links

[Report a Problem](#)  
[Mayor & Council](#)  
[Election Information](#)  
[Homestead Trolley](#)  
[Bids & RFPs](#)



Search...



Calendar



## Calendar

View the Calendar of Events Around Town by the Chamber of Commerce [here](#).

List

Week

Month

Find a Facility

Notify Me

Print

Subscribe to iCalendar



Search calendar by:

Start Date



End Date



Search

☐ Show Past Events

Select a Calendar



[Return to Previous](#)

## Event Details

View Map

### CRA Budget Hearing



Tuesday, September 6, 2022

**Date:** September 6, 2022

**Time:** 5:01 PM - 5:30 PM

**Location:** City Hall Council Chambers

**Address:** 100 CIVIC COURT  
Homestead, FL 33030

**Contact:** 305 224-4442

**Email:** [Elizabeth Sewell](#)

#### Event address for attendees:

<https://cityofhomestead.webex.com/cityofhomestead/onstage/g.php?MTID=ec3820c61183b086a16b6327cb3b5f36f>

#### Audio Conference:

To receive a callback, provide your phone number when you join the event, or call the number below and enter the access code.

**United States Toll:** +1 408 418-9388 & **Access code:** 2330 526 4216




The City will hold a **CRA Budget Hearing** meeting. The public may participate in person at City Hall or virtually utilize video conference via WebEx Events or the toll-free conference call number. Please go to [www.cityofhomestead.com/calendar](http://www.cityofhomestead.com/calendar) for details and instructions on participation utilizing video and telephonic conferencing. The meeting can also be viewed live on the City access channel or the City website at [www.Cityofhomestead.com](http://www.Cityofhomestead.com).

Public comments can be made at the meeting or emailed to [publiccomments@cityofhomestead.com](mailto:publiccomments@cityofhomestead.com). Written public comments are limited to 300 words per comment. Written public comments on specific agenda items (including your name, address, the item you would like to comment on, and your comment) can be submitted by noon on Monday, September 5<sup>th</sup>, 2022 and will be included in the minutes. Written public comments on general matters (including your name, address, and comment) can be submitted up until 30 minutes after the end of the CRA Budget Hearing and will be included in the minutes.

View all calendars is the default. Choose Select a Calendar to view a specific calendar.

[Back to top](#)



Public Meetings



Agendas & Minutes



Solid Waste Schedule



Bill Pay



Permits, Licenses, &  
Inspections



Utilities Customer Service



### Contact Us

City Of Homestead  
100 Civic Court  
Homestead, FL 33030  
Phone: 305-224-4400  
[View Staff Directory](#)

### Social Links

Facebook  
 Twitter  
 Instagram  
 Youtube  
 Vimeo

### Quick Links

[Report a Problem](#)  
[Mayor & Council](#)  
[Election Information](#)  
[Homestead Trolley](#)  
[Bids & RFPs](#)