

Downtown Miami Transportation Master Plan



David Plummer & Associates Team

Downtown Miami Transportation Master Plan




Downtown Miami Transportation System

- **Unique**
- **Streets Serve More than Just Traffic**
- **People Are Key**
- **Understand Balance**

David Plummer & Associates Team

Downtown Miami Transportation Master Plan

Not Just Transportation...



• Quality of Life

David Plummer & Associates Team

Downtown Miami Transportation Master Plan



- **Community Cohesion**



Not Just Transportation...



- **Economic Vitality**

David Plummer & Associates Team



Downtown Miami Transportation Master Plan

David Plummer & Associates

Leftwich Consulting Engineers

Precision Engineering & Surveying (DBE)

MRD Consulting (DBE)

David Plummer & Associates Team

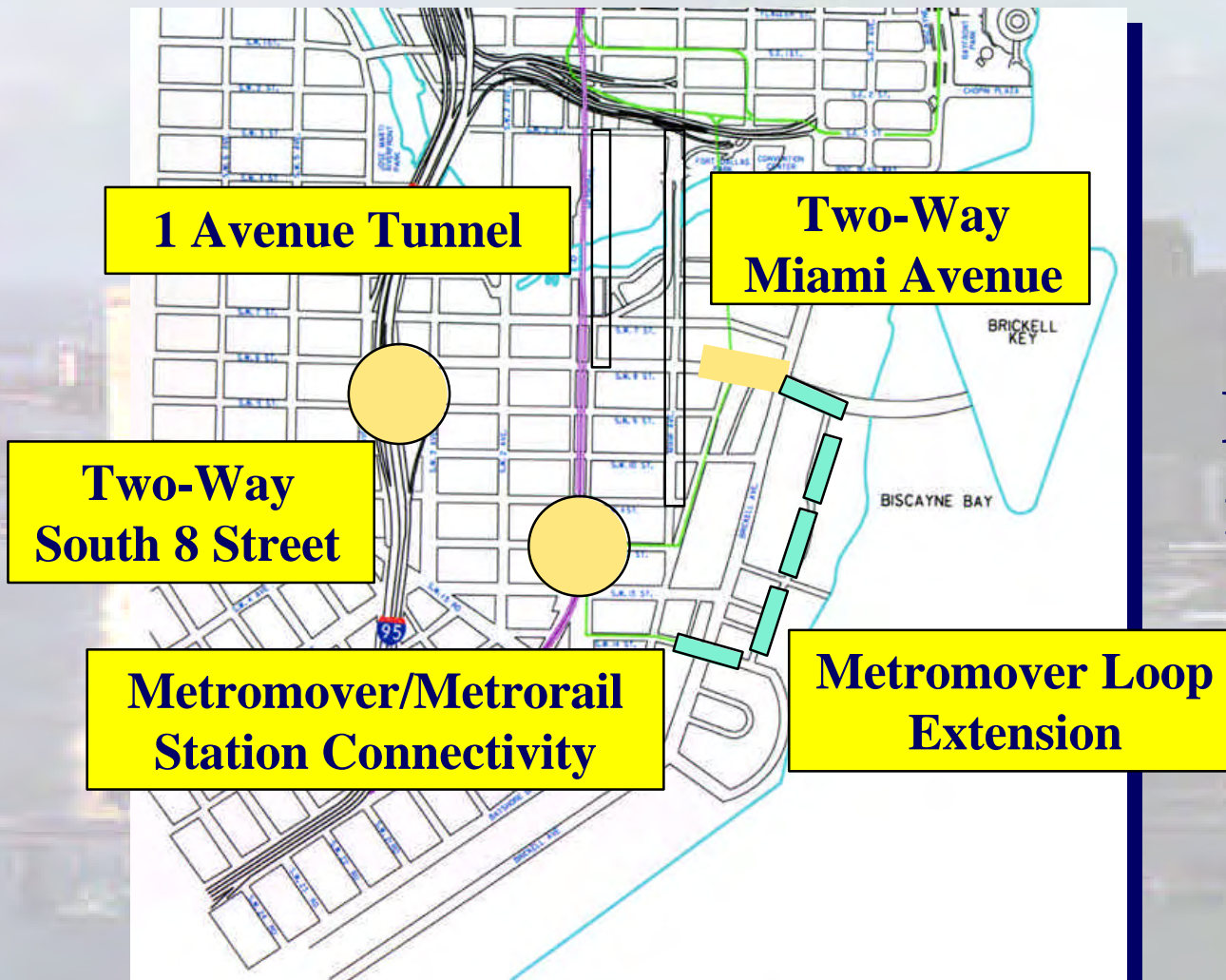
Downtown Miami Transportation Master Plan



Proposed Downtown Transportation Improvements

David Plummer & Associates Team

Downtown Miami Transportation Master Plan



**Potential
Improvements
for Downtown**

Downtown Miami Transportation Master Plan

C/D Road System for I-395

**Pedestrian
Connectivity**

**Pedestrian
Corridor**

**2-Way Road System
at DuPont Plaza**

**Potential
Improvements
for Downtown**

David Plummer & Associates Team

Downtown Miami Transportation Master Plan



**DuPont Plaza
Today**

David Plummer & Associates Team

Downtown Miami Transportation Master Plan



**DuPont Plaza
Our Future
Gateway**

David Plummer & Associates Team

Downtown Miami Transportation Master Plan

Scenario Testing

- **Base**
- **Optimistic**
- **Full Vision**



Downtown Miami Transportation Master Plan

Major Modeling Effort

- **FSUTMS**
- **Paramics vs. Corsim vs. Others**
- **Test Alternatives**
- **Quantitative Approach**



Downtown Miami Transportation Master Plan

DMTMP Committees

- **Downtown Transportation Task Force**
 - **Study Advisory Committee**
 - **Goals, Objectives, Policies Committee**
 - **Land Use Committee**
 - **Technical Committee**



Downtown Miami Transportation Master Plan

Downtown Transportation Task Force

- **Milestone Based Group**
- **Overall Guidance to Project**
- **Meet 5 Times During Project**



Downtown Miami Transportation Master Plan

Study Advisory Committee

- **Smaller Group**
- **Day-to-Day Involvement**
- **Task & Subtask Oriented**
- **Reviewers of Products**

A background image of the Downtown Miami skyline, featuring several tall skyscrapers and a body of water in the foreground. The image is slightly faded to allow text to be read clearly.

Downtown Miami Transportation Master Plan

Land Use Committee

- **Standing Committee**
- **Develop “Reasonably Likely Case” Forecasts of Downtown Growth and Development**
- **Meet as Needed**



Downtown Miami Transportation Master Plan

Technical Committee

- **Standing Committee**
- **Guidance on Modeling and Technical Details**
- **Meet as Needed**

A background image of the Downtown Miami skyline, featuring several tall skyscrapers and a body of water in the foreground. The image is slightly faded to allow the text to be the primary focus.

Downtown Miami Transportation Master Plan

Goals and Objectives Committee

- **Help Set the “Vision” for the Project**
- **Keep Project Focused on Goals and Objectives**
- **Meet as Needed**
- **Looking for Volunteers**



Downtown Miami Transportation Master Plan

Developing Goals and Objectives

- **First Step in the Process**
- **DMTMP is a Broadly Focused Effort**
 - **Quality of Life**
 - **Sense of Place**
 - **Economic Vitality**
 - **Safety**
 - **Transportation Connectivity**
 - **Pedestrian Orientation**
- **What is the “Vision for the DMTMP?”**

An aerial photograph of a city skyline, likely Denver, showing a river, a bridge, and several tall buildings. The image is slightly faded to serve as a background for the text.

Downtown Miami Transportation Master Plan

“To minimize the effect of traffic and growth in order to maintain and improve the quality of life, environmental conditions, and economic viability in Central Denver neighborhoods.”

- Downtown Denver’s Vision

An aerial photograph of a city skyline, likely Miami, with several tall skyscrapers and a large body of water in the foreground. The image is slightly hazy and serves as a background for the text.

Downtown Miami Transportation Master Plan

**“A Place for Families and Individuals to Live,
Work, and Enjoy.”**

- Downtown Orlando's Vision

David Plummer & Associates Team



Downtown Miami Transportation Master Plan

Task Force Input

- **Vision, Goals & Objectives**
- **Plan Development / Analysis
(Approach & Methods)**
- **Existing Conditions / Validation**
- **Transportation Alternatives**
- **Preliminary Recommendations**



Downtown Miami Transportation Master Plan

Public Forums

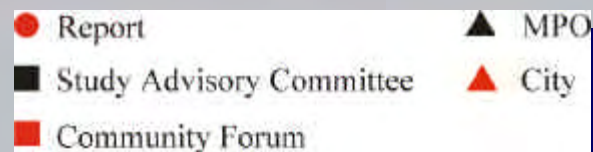
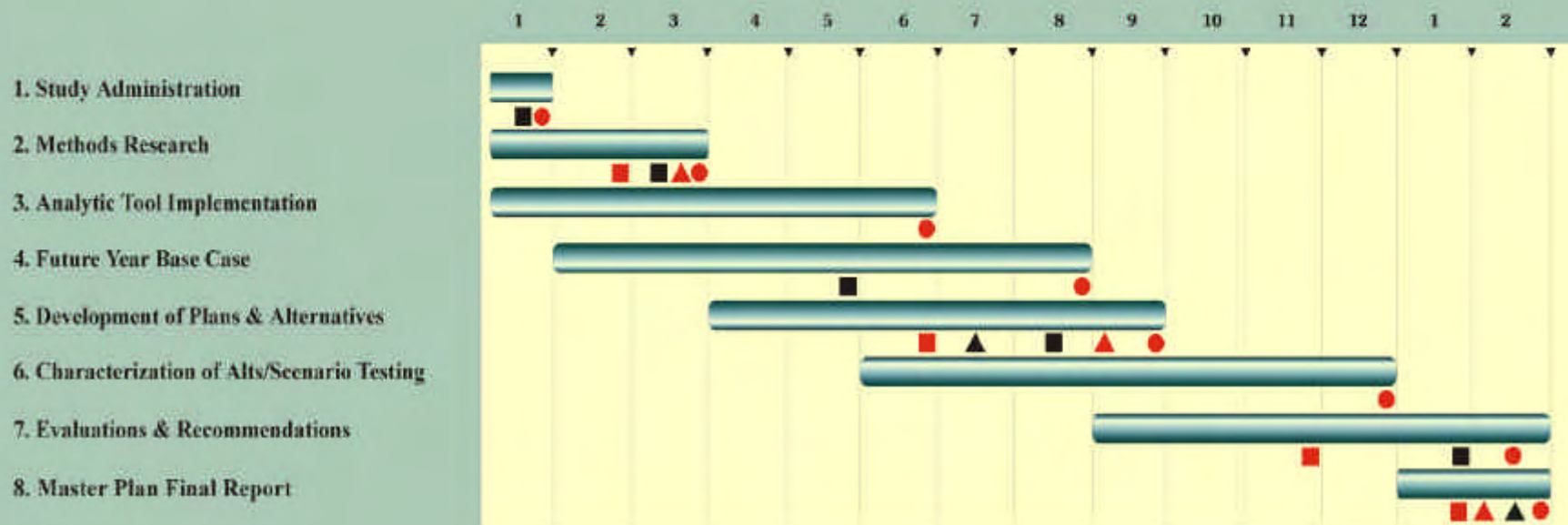
- **Vision & Evaluation Issues**
- **Alternative Future Year Land Uses**
- **Development of Transportation Alternatives & Proposals**
- **Development of Recommendations**

Downtown Miami Transportation Master Plan

Schedule

TASK

MONTH



David Plummer & Associates Team

Downtown Miami Transportation Master Plan



David Plummer & Associates Team