

Miami-Dade Transportation
Planning Organization

FISCAL YEARS 2023-2027

TRANSPORTATION IMPROVEMENT PROGRAM (TIP)

APPROVED JUNE 2, 2022

TRANSPORTATION PLANNING ORGANIZATION FOR THE MIAMI URBANIZED AREAS

2023 – 2027 TIP

TRANSPORTATION IMPROVEMENT PROGRAM (TIP) | FISCAL YEARS 2022/2023 – 2026/2027

This document was prepared by the Transportation Planning Organization for the Miami Urbanized Area in collaboration with the Florida Department of Transportation; Miami-Dade Expressway Authority; Florida's Turnpike Enterprise; South Florida Regional Transportation Authority; Miami-Dade County Office of Strategic Business Management; Miami-Dade Department of Transportation and Public Works, Miami-Dade County Aviation Department; Miami-Dade Seaport Department; Miami-Dade League of Cities; Miami-Dade County Department of Regulatory and Economic Resources; and the Miami-Dade County Developmental Impact Committee.

The Miami-Dade TPO complies with the provisions of Title VI of the Civil Rights Act of 1964, which states: No person in the United States shall, on grounds of race, color, or national origin, be excluded from participation in, be denied the benefits of, or be subjected to discrimination under any program or activity receiving federal financial assistance. It is also the policy of the Miami-Dade TPO to comply with all of the requirements of the Americans with Disabilities Act. For materials in accessible format please call (305) 375-4507.

The preparation of this report has been financed in part from the U.S. Department of Transportation (USDOT) through the Federal Highway Administration (FHWA) and/or the Federal Transit Administration (FTA), the State Planning and Research Program (Section 505 of Title 23, U.S. Code) and Miami-Dade County, Florida. The contents of this report do not necessarily reflect the official views or policy of the U.S. Department of Transportation.



TRANSPORTATION PLANNING ORGANIZATION GOVERNING BOARD

VOTING MEMBERS

Oliver G. Gilbert III, Chairman
Juan Carlos Bermudez, Vice Chairman

Philippe Bien-Aime	Rodney Harris	Kionne L. McGhee	Keon Hardemon
Danielle Cohen Higgins	Sally A. Heyman	Jean Monestime	Joe A. Martinez
Esteban Bovo, Jr.	Eileen Higgins	Raquel A. Regalado	Francis Suarez
Jose "Pepe" Diaz	Vince Lago	Rebeca Sosa	
René Garcia	Steven D. Losner	Javier D. Souto	
Perla T. Hantman	Roberto Martell	David Richardson	

MIAMI- DADE TRANSPORTATION PLANNING ORGANIZATION EXECUTIVE DIRECTOR: Aileen Bouclé, AICP

TRANSPORTATION PLANNING COUNCIL

VOTING MEMBERS

Wilson Fernandez, Chairman

Hermes Diaz	City of Coral Gables
Carlos Arroyo	City of Doral
Jose Sanchez	City of Hialeah
Julio Brea, P.E.	City of Homestead
Charles Alfaro	City of Miami
Jose R. Gonzalez, P.E.	City of Miami Beach
Tom Ruiz	City of Miami Gardens
Theresa Therilus, Esq.	City of North Miami
Honorable Chris Davis	City of Opa-Locka, Miami-Dade League of Cities
Eulois Cleckley	Department of Transportation and Public Works
Darlene Fernandez, P.E	Expressway Authority
Daniel Iglesias, P.E.	Florida Department of Transportation, District Six
Ralph Cutié	Miami-Dade Aviation Department
Hydi Webb	Miami-Dade Seaport Department
Michelle Lopez	Public Schools
Manuel Armada	Regulatory and Economic Resources
Lorraine-Kelly Cargill, AICP	South Florida Regional Transportation Authority
Roy Coley	Water and Sewer Department

TABLE OF CONTENTS

	PAGE
Executive Summary	...E-1
Resolution Approving Final TIP	...R-1
Introduction	...I-1
Fund Source Legend and Abbreviations	...F-1
Work Phase Description Legend	...W-1
Bicycle Accommodations Legend	...B-1
Strategic Miami Area Rapid Transit (SMART) Plan	...S-1
Performance Management	...PM-1
 PART ONE: 4-YEAR FEDERAL FUNDED PROJECT LISTING	
Purpose, Contents, Project Selection and Concluding Statements	...F1-1
4-Year Federally Funded Project Listing	...F2-1
 PART TWO: 5-YEAR PROJECT LISTINGS	
Funding Summary	...FS-1
State Transportation System and Major Projects	...A1-1
Florida Turnpike Enterprises	...A2-1
Miami-Dade Expressway Authority (MDX)	...A3-1
Secondary Gas Tax Program	...A4-1
Road Impact Fee	...A5-1
Three-Cent Local Option Fuel Tax	...A6-1
People's Transportation Plan Improvements	...A7-1
Private Sector Improvements	...A8-1
Aviation On-Site Improvements	...A9-1
Multimodal Seaport Development	...A10-1
Public Transportation Improvements	...A11-1
South Florida Regional Transportation Authority (SFRTA)	...A12-1
Non-Motorized Component	...A13-1
Intelligent Transportation System (ITS)	...A14-1
Transportation Disadvantaged Section (ADA)	...A15-1

TABLE OF CONTENTS

	PAGE
Congestion Management Plan (CMP)	...A16-1
Freight-Related Transportation Improvements	...A17-1
Regionally Significant Transportation Improvements	...A18-1
Public Private Partnership	...A19-1
Amendments	
Index	



TRANSPORTATION IMPROVEMENT PROGRAM (TIP) EXECUTIVE SUMMARY



PORT MIAMI



Private Sector



Miami-Dade Transportation
Planning Organization



TIP • FISCAL YEARS 2022/2023 TO 2026/2027
EXECUTIVE SUMMARY

The Transportation Improvement Program (TIP), a major federally required document of the Transportation Planning Organization (TPO) for the Miami Urbanized Area, specifies proposed transportation improvements to be implemented in Miami-Dade County over the coming five years. The primary emphasis of the TIP is on the first three years of the program. As required by federal regulations, projects receiving federal funds during the October 1, 2022 to September 30, 2027 time period are to be drawn from those listed in this document. In addition, projects not using federal funds, but which are part of the area's program of improvements, are shown in the TIP. Projects shown for FY 2024 and beyond, regardless of their funding source, are included as proposed. While it is anticipated that most of these projects will be implemented as programmed, they will be periodically evaluated by the TPO as the TIP is updated or amended as necessary. The projects in the TIP are also shown for a five-year time period. While the emphasis is on the first three years, presenting a five-year span allows for a more systematic forecast of funding needs during a five-year planning cycle and provides a more comprehensive view of the program for public information purposes. Included in the TIP are Intermodal, Highway, Transit, Aviation, Seaport and Non-Motorized improvements costing \$8,534 million.

Included are the following categories:

Funding Summary - Fiscal Years 2023 - 2027: (\$s in millions)

Highways - State Roads:

Primary (FDOT).....	\$	3,872	--	45.4%
Turnpike.....	\$	446	--	5.2%
Miami-Dade Expressway Authority	\$	258	--	3.0%
	\$	4,576		53.6%

County Roads:

Secondary.....	\$	99	--	1.2%
Road Impact Fee.....	\$	447	--	5.2%
People's Transportation Plan.....	\$	34	--	0.4%
Private Sector.....		TBD	--	N/A
	\$	580		6.8%

Local Option Gas Tax.....	\$	94	--	1.1%
Transit.....	\$	1,767	--	20.7%
Aviation.....	\$	101	--	1.2%
Seaport.....	\$	1,414	--	16.6%
SFRTA.....	\$	2	--	0.0%
	\$	3,378		39.6%
TOTAL	\$	8,534		100.0%

The South Florida Regional Transportation Authority (SFRTA) 5-year funding for rail projects is allocated through FDOT District 4 (rail projects which are geographically located in Miami-Dade County are also included in this funding allocation).

The Secondary, Road Impact Fee, and the People's Transportation Plan (PTP) Programs contain a number of key projects in the County Highway / Transit System costing \$580 million. Aviation improvements involve Miami International, Opa-Locka and Tamiami airports. Transit improvements involve a broad range of public transportation services and facilities. Seaport improvements consist of numerous new port facilities and major renovations and improvements to existing facilities. Funding for the implementation of several intermodal projects is also shown, as well as projects in the "non-motorized" category which includes improvements associated with pedestrian and bicycle facilities.

On June 2, 2022, the TPO Governing Board approved the Fiscal Years 2023-2027 TIP by Resolution #23-2022. The TPO is concurrently producing the annual List of Priority Projects (LOPP) for TPO Governing Board approval in June 2022. The LOPP is compiled and submitted to FDOT early in order to maximize review and approval of funding in the tentative Work Program and inclusion in the future years' TIP. The TPO, will continue to assess critical transportation needs and prioritize essential projects for the mobility of people and goods in Miami-Dade County. Projects included in the 2023-2027 Transportation Improvement Program are selected in a cooperative manner with transportation partners as per requirements of C.F.R. 450.332(b).

On December 4, 2015, President Obama signed into law the Fixing America's Surface Transportation Act, or "FAST Act". Overall, the FAST Act largely maintains MAP-21 program structures and funding shares between highways and transit. The FAST Act builds upon the performance requirements enacted under MAP-21 by establishing timelines for State Departments of Transportation (DOTs) and MPOs to comply with the performance requirements. In compliance, the Miami-Dade TPO developed the Performance Management Report (Pages: PM-1 – PM-88), as a stand-alone document. This report is also summarized in this FY 2023-2027 TIP Executive Summary (Pages E-4 – E-8).

The projects and priorities in this TIP are consistent with those in the adopted 2045 Transportation Plan. Because the 2045 Plan was found to conform to federal regulations and the Florida State Transportation Improvement Plan (STIP), the TPO has found this TIP to also conform to all relevant laws, regulations and plans. Selected projects are from the prioritized projects found in the 2045 Miami-Dade Long Range Transportation (LRTP). The LRTP recommends phasing for surface transportation improvements classified into four categories:

Priority Period I - -Priority improvements to be constructed and opened to traffic by the year 2025. Funds for most of these improvements are already programmed in this Transportation Improvement Program.

Priority Period II - -Improvements where project development and funding efforts would take place between 2026 and 2030.

Priority Period III - -Improvements to be made between the year 2031 and 2035. In many cases, project development activities would need to commence in the 2026 and 2030 period, due to the amount of lead-time required to plan and implement a project.

Priority Period IV - Improvements to be made in the latter part of the 25-year plan period (2036 to 2045). Includes projects responding to long-range mobility needs and roadway improvements constructed through the county and the Sub-division process, which may be earlier than the 25-year period of the 2045 LRTP Plan.

Note: All \$ values represented in this document are in Year of Expenditure (YOE) dollars, as required by [23 CFR 450.324\(h\)](#).

"Project costs reported in the TIP are in Year of Expenditure (YOE) dollars, which takes into account the inflation rate over the five years covered by the TIP."

PUBLIC INVOLVEMENT

Public involvement for the development of the TIP is received through regularly scheduled meetings of the TPO Governing Board and its advisory committees. A typical TIP Development cycle, in Miami-Dade County, follows the following timeline:

- The TIP process begins at the start of each federal fiscal year on October 1st. FDOT District 6 and Florida's Turnpike Enterprise presents to advisory committees a very Tentative Five-Year Work Program document.
- During the month of November, the Citizen's Transportation Advisory Committee (CTAC) and the TIP Development Committee endorse the Tentative Five Year Work Program. November public hearings are also scheduled for review and input to the FDOT District 6 Tentative Work Program in Miami-Dade and Monroe Counties.
- In December, the Transportation Planning Council (TPC) and the TPO Governing Board endorse the Tentative Five-Year Work Program.
- By mid- December, the Interactive TIP web tool opens to county transportation stakeholder agencies.
- During the months of January and February of each year, the TIP Development Committee meets weekly to advance, review and approve a Draft TIP. These meetings are open to the public.
- By Mid-March of each year, a printed Draft TIP Program document is available for Public review and input at the TPO Office. The Draft TIP is posted prominently on the TPO website at: <http://www.interactip.com/> under TIP 2023 Documentation.
- By the end of March, a Citizen's TIP document is sent to CTAC and the TPC and a Draft TIP is posted to the TPO website for review and comment by the public. The Citizens TIP is a citizen user-friendly color booklet that condenses the big picture projects of that year's TIP, provide pictures, renderings and maps and educates user as to what is the TIP and what projects are underway and which ones have been completed from the previous year's TIP. The current 2022 Citizen's TIP is prominently posted on the TPO website at: 2022 TIP Citizen's Version.

- Parallel to these efforts, the TPO has regularly scheduled meetings with the community where the Draft TIP is distributed. Favorable verbal comments have been received and citizens have expressed their excitement in having a Citizens' Version of the program.
- The Draft TIP is typically included as an information item on or around the April meeting agendas of the CTAC. This meeting is open to public for comments and input.
- CTAC initial review of the Draft FY 2023-2027 TIP took place this year at their April 20, 2022 meeting. TPC initially reviewed at their pending April 25, 2022 Meeting.
- The TIP is advertised for public hearing.
- The Final Draft TIP is presented for approval on the May agendas of the CTAC and TPC committees, respectively. These meetings are open to the public.
- CTAC approved the FY 2023-2027 TIP at their May 18, 2022 meeting
- TPC approved the FY 2023-2027 TIP at their May 23, 2022 meeting
- The TIP is regularly approved by the TPO Governing Board at either their May or June meeting. In Miami-Dade County, the TPO Governing Board approves the Program Priorities concurrently with the TIP. This early approval allows FDOT for an early review of TPO Program Priorities in the development of their Tentative Work Program cycle.
- TPO Governing Board approved the FY 2023-2027 TIP at their June 2, 2022 meeting.
- The Miami-Dade TIP was sent in June to funding agencies for their review and input.

PERFORMANCE MANAGEMENT

Performance management is a strategic approach to connect investment and policy decisions to help achieve performance goals. Performance measures are quantitative criteria used to evaluate progress. Performance measure targets are the benchmarks against which collected data is gauged. The Moving Ahead for Progress in the 21st Century Act (MAP-21) requires State DOTs and MPOs to conduct performance-based planning by choosing critical performance measures, setting quantitative targets, and programming projects to help achieve those targets. Performance-based planning ensures the most efficient investment of federal transportation funds by increasing accountability, transparency, and providing for better investment decisions that focus on seven areas: Safety, Pavement Condition, Bridge Condition, Highway Performance, Freight Movement, Traffic Congestion, and On-road Mobile Sources. The Traffic Congestion and On-road Mobile Sources measures do not apply to Florida. The Fixing America's Surface Transportation (FAST) Act supplemented the MAP-21 legislation by establishing timelines for State DOTs and MPOs to comply with the requirements of MAP-21. State DOTs establish statewide targets and MPOs have the option to support the statewide targets or adopt their own.

SAFETY PERFORMANCE MEASURES

The Highway Safety Improvement Program and Safety Performance Management Measures Rule (Safety PM Rule) was published in the Federal Register on March 15, 2016.

The rule requires that states establish targets for the following performance measures:

- Number of Fatalities;
- Number of Serious Injuries;
- Number of Nonmotorized Fatalities and Serious Injuries;
- Rate of Fatalities per 100M Vehicle Miles Traveled (VMT); and
- Rate of Serious Injuries per 100M VMT.

FDOT has adopted the "Vision Zero" target of zero for all the safety performance measures. The TPO approved Resolution #08-19 establishing the FDOT "Vision Zero" targets for calendar year 2020 on January 30, 2020.

The 2023 TIP has been developed to help move towards the safety target in the following ways:

1. The 2023 TIP is a subset of the 2045 Long Range Transportation Plan and is guided by the LRTP goals and objectives. LRTP Goal #2 is to “Increase the Safety of the Transportation System for All Users” and is supported by the following objectives:
 - Improve the safety of the transportation system,
 - Promote projects in high crash locations, and
 - Improve safety of the transportation system of the elderly and disabled, and
 - Provide educational opportunities to older adults to learn about TNCs.
2. The TPO’s 2023 TIP Development Committee included representatives from the major transportation agencies and coordinated the preparation of the document. During the development cycle presentations were made to educate the committee members about performance management, the new federal requirements and the TPO’s approach to incorporating performance management into the transportation planning process. The transportation agencies were asked to highlight the safety efforts that are included in their 2023-2027 programs.

In total, the 2023 TIP includes \$95M programmed within FY 2023-2027 on 82 projects that improve safety and to support the achievement of the established safety targets. A list of the projects is included in the TPO’s “Transportation Performance Management System Performance Report.”

PAVEMENT CONDITION AND BRIDGE CONDITION

The final rule for the pavement condition and bridge condition performance measures was published on January 18, 2017. By Resolution #44-18 (approved Oct. 25, 2018) the TPO took action to support FDOT’s pavement and bridge condition performance measure targets:

PAVEMENT CONDITION PERFORMANCE MEASURES	TARGET	
	2 YEAR	4 YEAR
Percent of Interstate Pavement in Good Condition	n/a	≥ 60%
Percent of Interstate Pavement in Poor Condition	n/a	≤ 5%
% Non-Interstate NHS Pavement in Good Condition	≥ 40%	≥ 40%

% Non-Interstate NHS Pavement in Poor Condition	≤ 5%	≤ 5%
---	------	------

BRIDGE CONDITION PERFORMANCE MEASURES	TARGET	
	2 YEAR	4 YEAR
Percent in Good Condition by Deck Area	≥ 50%	≥ 50%
Percent in Poor Condition by Deck Area	≤ 10%	≤ 10%

The 2023 TIP includes \$375M programmed within FY 2023-2027 on 31 bridge improvement projects and \$286M on 116 pavement improvement projects to support the achievement of the established targets. A list of the projects is included in the TPO's "Transportation Performance Management System Performance Report."

SYSTEM PERFORMANCE AND FREIGHT MOVEMENT PERFORMANCE MEASURES

The final rule for the National Highway System and Freight Movement performance measures was published on January 18, 2017. By Resolution #44-18 (approved Oct. 25, 2018) the TPO established these FDOT system performance and freight mobility performance measure targets:

NHS AND FREIGHT MOBILITY PERFORMANCE MANAGEMENT MEASURES	TARGET	
	2 YEAR	4 YEAR
Percent of person-miles traveled on the Interstate that are reliable	≥ 75%	≥ 70%
% of person-miles traveled on the non-Interstate NHS that are reliable	n/a	≥ 50%
Truck travel time reliability ratio (TTR) on the Interstate	≤ 1.75	≤ 2.00

The 2023 TIP includes \$1.9B programmed within FY 2023-2027 on 128 projects that will improve mobility on the system to support the achievement of the established targets for mobility improvement performance. Included in the list of NHS performance projects is \$193M programmed within FY 2023-2027 for 27 projects to improve mobility on the Interstate System.

The TPO's "Transportation Performance Management System Performance Report" includes the list of all projects.

COORDINATION WITH STATE AND FEDERAL DOCUMENTS

As part of the continuing coordination process to implement the new performance management requirements, the following documents are referenced in the development of the 2023 TIP:

- Florida Department of Transportation 2016 Strategic Highway Safety Plan:
https://www.fdot.gov/docs/default-source/safety/shsp2016/FDOT_2016SHSP_Final.pdf
 - Federal Highway Administration 2018 Florida Highway Safety Improvement Program:
<https://safety.fhwa.dot.gov/hsip/reports/pdf/2018/fl.pdf>
 - Florida Department of Transportation 2015 Transportation Asset Management Plan:
<https://www.fdot.gov/docs/default-source/planning/tamp/TAMP-2015.pdf>
 - Florida Freight Mobility and Trade Plan:
https://fdotwww.blob.core.windows.net/sitefinity/docs/default-source/rail/fmtp/april-2020/fmtp-visualplan_april2020.pdf?sfvrsn=9c6e0e6_8
 - Florida Department of Transportation 2018 Performance Targets for Pavement, Bridge and System Condition:
<http://miamidadetpo.org/performance-management-program.asp>
 - Federal Highway Administration MPO Performance Measures Dashboard rev 082317:
<http://miamidadetpo.org/performance-management-program.asp>
- Federal Highway Administration Planning Final Rule Summary MPO 082317:
<http://miamidadetpo.org/performance-management-program.asp>

FOR MOST UPDATED TRANSPORTATION MANAGEMENT PROCESS DOCUMENTS, PLEASE USE THE FOLLOWING LIVE LINK TO OUR TPO

<http://miamidadetpo.org/performance-management-program.asp>

NATIONAL PARK SERVICE FUNDING FOR EVERGLADES NATIONAL PARK IMPROVEMENTS

The following information is hereby included in this Fiscal Year 2023-2027 Transportation Improvement Program, in accordance with [23 CFR 450.324\(e\)](#).

These projects are located in federally owned lands in the Eastern United States and are funded with federal funds, outside of the Federal Highway Trust Fund, and the funding will not pass through the Florida Department of Transportation. There is no fiscal impact to the 2023-2027 TIP. These projects are included here for informational purposes. These projects are funded outside of the Federal Highway Trust Fund and the funding will not pass through the Florida Department of Transportation.

AWARD FISCAL YEAR	PROJECT	APPLICANT	DESCRIPTION	COUNTY	PRIMARY FUND SOURCE	TOTAL PROGRAM AMOUNT
2021	EVER_196127	National Park Service, Everglades National Park	Main Park Road resurfacing and pavement preservation of Visitor Center parking areas	MIAMI-DADE	Funding source FLTP	\$8,196,106
2022	NP_BISC_10(2)	Biscayne National Park	Resurface Entrance Road and Parking Lot at Convoy Point	MIAMI-DADE	Funding source FLTP	\$1,099,382

[Eastern Federal Lands Highway Division FY2018-2021 TIP Reference](#)



TRANSPORTATION IMPROVEMENT PROGRAM (TIP)

RESOLUTION APPROVING FINAL TIP



PORT MIAMI



Private Sector



Miami-Dade Transportation
Planning Organization

TPO RESOLUTION #23-2022

**RESOLUTION APPROVING THE FINAL DRAFT FISCAL YEARS 2023-2027
TRANSPORTATION IMPROVEMENT PROGRAM**

WHEREAS, the Interlocal Agreement creating and establishing the Metropolitan Planning Organization (MPO) for the Miami Urbanized Area requires that the Miami-Dade Transportation Planning Organization (TPO), in its role as the MPO, provide a structure to evaluate the adequacy of the transportation planning and programming process; and

WHEREAS, the Transportation Planning Council (TPC) has been established and charged with the responsibility and duty of fulfilling the aforementioned functions; and

WHEREAS, the Transportation Improvement Program is a federally required document which is to be updated annually and amended, as needed; and

WHEREAS, the TPC has reviewed the Final Draft Fiscal Years 2023-2027 Transportation Improvement Program (TIP), made a part hereof, and finds it consistent with the goals and objectives of the Transportation Plan for the Miami Urbanized Area,

NOW, THEREFORE, BE IT RESOLVED BY THE GOVERNING BOARD OF THE TRANSPORTATION PLANNING ORGANIZATION IN ITS ROLE AS THE MPO FOR THE MIAMI URBANIZED AREA, that the attached Final Draft Fiscal Years 2023-2027 Transportation Improvement Program is hereby approved.

The adoption of the foregoing resolution was moved by Board Member Rebeca Sosa. The motion was seconded by Board Member Roberto Martell, and upon being put to a vote, the vote was as follows:

Chairman Oliver G. Gilbert III -Aye
Vice Chairman Juan Carlos Bermudez -Absent

Board Member Philippe Bien-Aime	-Absent	Board Member Steven D. Losner	-Absent
Board Member Esteban Bovo, Jr.	-Aye	Board Member Roberto Martell	-Aye
Board Member Danielle Cohen Higgins	-Aye	Board Member Joe A. Martinez	-Absent
Board Member Jose "Pepe" Diaz	-Aye	Board Member Kionne L. McGhee	-Absent
Board Member Rene Garcia	-Absent	Board Member Jean Monestime	-Aye
Board Member Perla T. Hantman	-Absent	Board Member Raquel A. Regalado	-Aye
Board Member Keon Hardemon	-Absent	Board Member David Richardson	-Aye
Board Member Rodney Harris	-Absent	Board Member Rebeca Sosa	-Aye
Board Member Sally A. Heyman	-Aye	Board Member Javier D. Souto	-Aye
Board Member Eileen Higgins	-Aye	Board Member Francis Suarez	-Absent
Board Member Vince Lago	-Aye		

The Chairperson thereupon declared the resolution duly passed and approved this 2nd day of June 2022.

TRANSPORTATION PLANNING ORGANIZATION

By



**Tawana Parker, Clerk
Miami-Dade TPO**





TRANSPORTATION IMPROVEMENT PROGRAM (TIP) INTRODUCTION



PORT MIAMI



Private Sector



Miami-Dade Transportation
Planning Organization



TIP • FISCAL YEARS 2022/2023 TO 2026/2027 INTRODUCTION

PURPOSE

This document is prepared every year to fulfill Federal statutory requirements which provide that, as a condition to receive Federal funding, each urbanized area will have a continuing planning process that results in plans and programs consistent with the comprehensive development plan of the urbanized area. This purpose of this document is to provide a prioritization of projects covering a five-year period that is consistent with the LRTP, contains all transportation projects MPA funded with FHWA and FTA funds and regionally significant projects regardless of funding source. The priorities established by this document express the policy decision of the Transportation Planning Organization (TPO) as to the order in which transportation improvements will be advanced during the program period. This document also fulfills Federal requirements in that the included projects are derived from the area's 2045 Long-Range Transportation Plan (LRTP) for inclusion in the program and addresses program requirements relating to the federal transportation law passed in July, 2012 titled "Moving Ahead for Progress in the 21st Century Act (MAP-21)". On December 4, 2015, President Obama signed into law the Fixing America's Surface Transportation Act, or "FAST Act". Overall, the FAST Act largely maintains current MAP-21 program structures and funding shares between highways and transit. It is a down-payment for building a 21st century transportation system. On November 15, 2021 President Biden signed the Infrastructure Investment and Jobs Act (IIJA) into law, creating a historic transportation investment that will be implemented during this 5-year TIP window. Access to a bulk of the legacy infrastructure funding in place was authorized via Continuing Resolution for 2022.

The joint annual FDOT/TPO certification was completed in May 2022. The TIP and TIP process are also reviewed during the FHWA/FTA TPO quadrennial certification. The Miami-Dade TPO's quadrennial certification took place in May 2019. The next quadrennial certification is anticipated to take place in 2023. In addition to this TIP document, the TPO produces the TIP Citizen's Version, a user-friendly summary of projects in the TIP. The Citizen's Guide is available at: [Citizen's Guide TIP 2023-27](#). Transportation Performance Management is fully integrated into the TPO planning process. As the Performance Management

process advances, the effectiveness of progress towards achieving the targets will be evaluated. The 2021 federal obligations for FDOT District 6 projects are found listed in FDOT's Office of Work Program Annual Obligations Report at: [FDOT - OFFICE OF WORK PROGRAM - ANNUAL OBLIGATIONS REPORT](#)

TRANSPORTATION PLAN

The Transportation Planning Organization Board adopted under TPO Resolution #48-19, in September 26, 2019, the 2045 Miami-Dade LRTP. Projects from the area's adopted TPO 2045 LRTP have been included for advancement during this program period. The next major update of the LRTP to the year 2050 is due September 2024. Major activities included are: support facilities for METRORAIL, express bus service, interstate highway projects, congestion management and non-motorized projects; express transit on managed lanes; arterial street improvements, aviation and seaport facilities, and additional bus transit and paratransit improvements, the construction of major intermodal facilities and the deployment of Intelligent Transportation System applications. The recommended improvement priorities of the adopted Long Range Transportation Plan provide the basis for preparing this document. The Plan presents the logical and systematically phased development of the area's transportation network and services to the year 2045. Transportation System Management (TSM) projects are proposed to be continued or expanded during Fiscal Years 2022/2023 through 2026/2027. The Miami-Dade Secondary Road Program and Road Impact Fee Program contain projects that are supportive of the areawide TSM effort. These included traffic flow improvements, provisions for preferential treatments of high occupancy vehicles where appropriate, improvements to intersection geometrics, lighting safety projects, and other related projects which provide for greater safety and better management of traffic flow and are supportive of on-going transportation demand management activities. TSM projects are consistently included in the preparation of project-adopted proposals in keeping with the TPO's commitment to fully develop TSM as a policy and investment strategy to continually enhance the mobility of the urban population. The Year 2045 Transportation Plan stresses the achievement of long-standing and fundamental planning objectives. In addition to land-use considerations, the Plan addresses related issues involving the quality of the environment and the conservation of limited natural resources. These concerns are particularly important as revisions to the Adopted Components of the Comprehensive Development Master Plan (CDMP) for Miami-Dade County are periodically

considered. An extensive public participation process is conducted during all major stages of Plan preparation and adoption and during periods when Plan revisions are formally considered.

Citizens review activities are coordinated by the Citizens Transportation Advisory Committee (CTAC), a body appointed by the TPO Board to provide formal input in all pertinent transportation issues.

COMPREHENSIVE DEVELOPMENT MASTER PLAN

The fiscal year 2023-2027 Transportation Improvement Program (TIP), as set forth in this document, is generally consistent with the Adopted Components of the Comprehensive Development Master Plan (CDMP) for Miami-Dade County, Florida, as amended through July 19, 2017. The CDMP contains twelve Plan elements. The Transportation Element specifically provides for an integrated multimodal transportation system for the circulation of motorized and non-motorized traffic in Miami-Dade County. The goal of the Transportation Element is to develop and maintain an integrated multimodal transportation system to move people of all ages and abilities and goods in a manner consistent with overall Countywide land use and environmental protection goals, and integration of climate change considerations in the fiscal decision-making process, objectives and policies, and to provide a comprehensive approach to the transportation system needs of the County by addressing all modes of transportation – pedestrian and bicycles facilities, traffic circulation, mass transit, aviation and ports. The Transportation Element is divided into five subelements: Traffic Circulation, Mass Transit, Aviation, Port of Miami River, and PortMiami Sub elements. The Traffic Circulation Subelement addresses the needs of automobile traffic, bicyclists and pedestrians; the Mass Transit Subelement addresses the need to promote and expand the public mass transit system and to increase its role as a major component in the County's overall transportation system; the Aviation Subelement addresses the need for the expansion, development and redevelopment of the County's aviation facilities; and the Port of Miami River and PortMiami Subelements promote maritime business and traditional maritime related shoreline uses along the Miami River and PortMiami and their expansion needs. A key feature of the Traffic Circulation and Mass Transit Subelements is the establishment of level-of-service standards to ensure that adequate capacity will be available in all modes to service new development and redevelopment in Miami-Dade County. The ability to maintain the level-of-service

standards has become a primary determinant for addressing relative priority among the various transportation improvement needs.

The County is striving to provide roadway, transit, sidewalks, and bicycle lane improvements along congested corridors in order to develop a multimodal transportation network designed to include bus turnout bays, bus shelters, managed lanes, pedestrian and bicycles facilities, and mass transit services.

One of the most significant and far reaching provisions of Florida's "Community Planning Act (2011)" is the requirement that all local comprehensive plans contain a Capital Improvement Element (CIE). The intent of this requirement is to make the comprehensive plan fiscally feasible and to provide a schedule of capital improvements which includes any publicly funded federal, state, or local government projects, and may also include privately funded projects for which the local government has no fiscal responsibility. Projects which are necessary to ensure that any adopted level-of-service standards are achieved and maintained (sec. 163.3180(1)(b), F.S.) for the 5-year period must be identified as either funded or unfunded and given a level of priority for funding (sec. 163.3177(3)(a), F.S.). For this reason, the highway capacity-type of improvements on the County highway system, and the transit, aviation and seaport projects, which are programmed in the TIP, are also included in the County's CDMP Capital Improvements Element's (CIE) 6-year capital improvements schedule. Additionally, CDMP Policy TE-1H requires transportation plans to take into consideration climate change adaptation and mitigation strategies through project review, design, and funding for all transportation projects.

Every seven years, the Comprehensive Development Master Plan (CDMP) is reviewed and updated as required per Chapter 163 of the Florida Statutes, a process known as an Evaluation and Appraisal Report (EAR). The EAR includes an evaluation of the progress the County has made in implementing the goals, objectives, policies, maps and text of the CDMP and also recommends changes. The Department of Regulatory and Economic Resources (RER), Planning Division is currently conducting the EAR process and has conducted an extensive public participation plan involving social media, advertising, a survey, and over six workshops held in June 2017. RER received over 420 public comments and over 1,100 survey responses. Information about the EAR process, presentations made and public comments received, are posted on the Department's website at: <https://www.miamidade.gov/planning/ear-2018.asp>. The EAR shall be completed in accordance with the December 1, 2019 adoption deadline set by the Florida Department of Economic Opportunity (DEO).

PUBLIC INVOLVEMENT/PUBLIC HEARING

Reasonable opportunity for public comment was provided in accordance with the requirements of 450.316(b)(1) and, in maintenance TMAs, an opportunity for at least one formal public meeting during the TIP development process. This public meeting may be combined with the public meeting required under 450.322 (c). The TIP process begins at the start of each fiscal year. Correspondence is sent to all municipalities, involved agencies and private parties informing them that the process is to begin, providing them with the tentative scheduling and soliciting their input. The Citizens Transportation Advisory Committee (CTAC) provides a forum for citizens to evaluate the recommendations developed through the TPO's transportation planning and programming process. One of the main responsibilities of the CTAC is to ensure that proposed transportation projects are responsive to the community's perceived needs and goals. The TPO provides adequate public notices for public hearings so as to allow community citizens the opportunity to approve documents such as the TIP. The proposed TIP is published and made readily available for review and comment. Similarly, the approved TIP is published and made readily available for information purposes. The functional responsibilities of participating agencies are needed to insure the continuing development and operation of urban transportation system facilities. The 45-day public review period began on April 1, 2022 and concluded on May 15, 2022. All comments received during this period were collected, archived, and included in the final adoption agenda materials for the TPO Governing Board's review prior to approval.

PROGRAM FUNDING

The TIP categorizes all transportation improvements and identifies priorities, which establish multi-year fiscal programming. The biennial elements represent the list of projects, which are proposed for implementation during the first program phase and are viewed as the "Capital Improvements" budget for transportation facilities. This TIP document identifies all sources of funding which are known or are anticipated to be available during the program period. Program costs are consistent with current estimates of available revenue. Priorities in the program are identified by relative staging of projects for implementation during a particular year, consistent with funding availability and production constraints. Most Highway funding comes from gasoline taxes, motor vehicle fees, and other automobile-related "user fees". Major sources of existing and potential highway funding sources include: Federal Gas Tax, State Motor Fuel Tax, Local Option Gas Tax, Voter Gas Tax, Motor Vehicle Fees, Impact Fees and Tolls.

Transit funding is derived from a host of Federal, State and local programs, including the ½ cent sales tax increase approved by voters in November 2002. For rail and bus projects, funding is mostly sought through Federal and State grants. Transit operating costs are supported largely through local revenue sources.

SUMMARY OF TIP PROJECTS

The projects in the FY 2023-2027 TIP have been grouped into major categories, with order of priority established within each category insofar as possible or applicable. The groupings are established primarily by virtue of funding source and implementing responsibility.

The thrust of Miami-Dade County's effort to enhance the mobility of the urban population, achieve a balanced transportation system, to meet energy conservation needs, to improve air quality, as well as to preserve or enhance the physical and social environment of the community, is evident when it is noted that more than 20% of the FY 2023-2027 program budget is devoted to public transit projects. It should be noted that Primary, Interstate and Turnpike categories combined constitute about 54% of the approximate \$8.53B in the FY 2023-2027 program budget.

PLAN PERIODS

The 2045 Miami-Dade Transportation Plan - Long Range Element, recommended phasing for highway capacity improvements is classified into four Plan Periods:

Plan Period I

Priority improvements to be constructed and opened to traffic by the year 2025. Includes those projects needed to respond to existing traffic problems. Funds for most of these improvements are already programmed in this Transportation Improvement Program.

Plan Period II

Improvements where project development and funding efforts would take place between 2026 and 2030.

Plan Period III

Improvements to be made between the year 2031 and 2035. In many cases, project development activities would need to commence in the 2031 and 2025 period, due to the amount of lead-time required to plan and implement a project.

Plan Period IV

Improvements to be made in the latter part of the 25-year plan period (2036 to 2045). Includes projects responding to long-range mobility needs and roadway improvements constructed through the county and the Sub-division process, which may be earlier than the 25-year period of the 2045 LRTP Plan.

Because of the uncertainties of funding availability and the time required to develop a detailed project, the specific time periods and dates indicated in the above priority listing should be considered only as guidelines for project implementation.

The LRTP Update to the Year 2045 was approved by TPO Governing Board at its September 26, 2019, meeting.

AMENDMENTS

The TIP may be amended at any time during the program year through the same procedures required for developing and adopting this original program. The amendment(s) may be for the purpose of deleting projects, adding projects, revising the funding of a project, or modifying the scope or limits of a project. Detailed information of the amendment process is available from the Citizen's TIP, on page 16 of the TPO Prospectus

<http://www.miamidadetpo.org/library/reports/prospectus-for-transportation-improvements-2019.pdf> or from the TPO upon request.

WHAT IS A TIP AMENDMENT

An amendment is a revision to a TIP or STIP that involves a major change to a project in a TIP or STIP, including addition or deletion of a project, a major change in project cost, project phase initiation dates, or a major change in design concept or design scope (i.e., changing project termini or the number of through traffic lanes). [23 C.F.R. 450.104] An amendment requires public review and comment, demonstration of financial constraint, or a conformity determination, if applicable. Additionally, amendments to the TIP are available for public review at least fourteen (14) days prior to the scheduled public hearing. This information is also available to the public in the TPO Prospectus for Transportation Improvements at:

<http://www.miamidadetpo.org/library/reports/prospectus-for-transportation-improvements-2019.pdf>

WHAT IS A TIP ADMINISTRATIVE MODIFICATION

An administrative modification is a minor revision to a TIP or STIP that includes minor changes to project/project phase costs, minor changes to funding sources of previously included projects, and minor changes to project/project phase initiation dates. An administrative modification does not require public review and comment, re-demonstration of fiscal constraint, or a conformity determination, if applicable. [23 C.F.R. 450.104]

ADMINISTRATIVE TIP AMENDMENT BETWEEN THE START OF THE STATE AND FEDERAL FISCAL YEARS

An administrative TIP Amendment is an amendment that does not have to go to the full TPO Board for approval. FHWA and FTA will allow an administrative TIP Amendment during the three-month gap between the start of the new State fiscal year and the end of the old Federal fiscal year (July 1 to September 30) for new projects that were added during the Tentative Work Program development cycle.

In these instances, the TIP must be amended to include the project, but FHWA and FTA have agreed to allow the TPO Executive Director to process an Administrative TIP Amendment for these types of projects rather than having to go before the full Board. FHWA and FTA will allow this only under the following conditions:

- The amendment takes place between **July 1** and **September 30**;
- The project must appear in the amendment exactly as it appears in the newly adopted TIP; and
- The TPO Executive Director has been authorized by the Board to approve administrative TIP Amendments.



TRANSPORTATION IMPROVEMENT PROGRAM (TIP)

FUNDING SOURCE LEGEND AND ABBREVIATIONS



PORT MIAMI



Private Sector



Miami-Dade Transportation
Planning Organization



TIP • FISCAL YEARS 2022/2023 TO 2026/2027

FUNDING SOURCE LEGEND AND ABBREVIATIONS

CODE	NAME	FUND GROUP DESCRIPTION
ACAN	ADVANCE CONSTRUCTION ANY AREA	O.F.A. - AC FUNDING
ACBR	ADVANCE CONSTRUCTION (BRT)	NH - AC FUNDING
ACBZ	ADVANCE CONSTRUCTION (BRTZ)	O.F.A. - AC FUNDING
ACCM	ADVANCE CONSTRUCTION (CM)	O.F.A. - AC FUNDING
ACER	ADVANCE CONSTRUCTION (ER)	O.F.A. - AC FUNDING
ACFP	AC FREIGHT PROG (NFP)	O.F.A. - AC FUNDING
ACID	ADV CONSTRUCTION SAFETY (HSID)	O.F.A. - AC FUNDING
ACLD	ADV CONSTRUCTION SAFETY (HSLD)	O.F.A. - AC FUNDING
ACNP	ADVANCE CONSTRUCTION NHPP	NH - AC FUNDING
ACNR	ADVANCE CONSTRUCTION – INTERSTATE (ACI)	O.F.A. - AC FUNDING
ACSA	ADVANCE CONSTRUCTION (SA)	O.F.A. - AC FUNDING
ACSL	ADVANCE CONSTRUCTION (SL)	O.F.A. - AC FUNDING
ACSN	ADVANCE CONSTRUCTION (SN)	O.F.A. - AC FUNDING

FUNDING SOURCE LEGEND AND ABBREVIATIONS

CODE	NAME	FUND GROUP DESCRIPTION
ACSS	ADVANCE CONSTRUCTION (SS,HSP)	O.F.A. - AC FUNDING
ACSU	ADVANCE CONSTRUCTION (SU)	O.F.A. - AC FUNDING
ACTA	ADVANCE CONSTRUCTION TALT	O.F.A. - AC FUNDING
ACTL	ADVANCE CONSTRUCTION TALL	O.F.A. - AC FUNDING
ACTN	ADVANCE CONSTRUCTION TALN	O.F.A. - AC FUNDING
ACTU	ADVANCE CONSTRUCTION TALU	O.F.A. - AC FUNDING
ARPA	ADVANCE CONSTRUCTION/SURFACE TRANSPORTATION PROGRAM, ANY AREA	O.F.A. - AC FUNDING
BNBR	AMENDMENT 4 BONDS (BRIDGES)	BONDS
BNDS	BOND - STATE	BONDS
BNIR	INTRASTATE R/W & BRIDGE BONDS	BONDS
BRP	STATE BRIDGE REPLACEMENT	100% STATE
BRRP	STATE BRIDGE REPAIR & REHAB	100% STATE
BRT	FED BRIDGE REPL - ON SYSTEM	O.F.A. - REGULAR FUNDS
BRTD	FED BRIDGE REPL -- DISCRETIONARY	O.F.A. - DEMO/EARMARK FUNDS
BRTZ	FED BRIDGE REPL - OFF SYSTEM	O.F.A. - REGULAR FUNDS
CFA	CONTRACTOR FUNDS ADVANCE	OTHER NON-FEDERAL FUNDS
CIGP	COUNTY INCENTIVE GRANT PROGRAM	100% STATE - SINGLE AUDIT ACT
CM	CONGESTION MITIGATION - AQ	O.F.A. - REGULAR FUNDS

FUNDING SOURCE LEGEND AND ABBREVIATIONS

CODE	NAME	FUND GROUP DESCRIPTION
COE	CORP OF ENGINEERS (NON-BUDGET)	100% FEDERAL NON-FHWA
COOP	COOPERATIVE AGREEMENTS - FHWA	100% FEDERAL NON-FHWA
D	UNRESTRICTED STATE PRIMARY	100% STATE
DC	STATE PRIMARY PE CONSULTANTS	100% STATE
DDR	DISTRICT DEDICATED REVENUE	100% STATE
DEM	ENVIRONMENTAL MITIGATION	100% STATE
DER	EMERGENCY RELIEF - STATE FUNDS	100% STATE
DFTA	FED PASS-THROUGH \$ FROM FTA	100% FEDERAL NON-FHWA
DI	ST. - S/W INTER/INTRASTATE HWY	100% STATE
DIH	STATE IN-HOUSE PRODUCT SUPPORT	100% STATE
DIOH	STATE 100% - OVERHEAD	100% STATE
DIS	STRATEGIC INTERMODAL SYSTEM	100% STATE
DITS	STATEWIDE ITS - STATE 100%.	100% STATE
DL	LOCAL FUNDS - PTO - BUDGETED	LOCAL
DPTO	STATE - PTO	100% STATE
DRA	REST AREAS - STATE 100%	100% STATE
DS	STATE PRIMARY HIGHWAYS & PTO	100% STATE
DSB0	UNALLOCATED TO FACILITY	TOLL CAPITAL IMPROVEMENT
DSB1	SKYWAY	TOLL CAPITAL IMPROVEMENT

FUNDING SOURCE LEGEND AND ABBREVIATIONS

CODE	NAME	FUND GROUP DESCRIPTION
DSB2	EVERGLADES PKY/ALLIGATOR ALLEY	TOLL CAPITAL IMPROVEMENT
DSB3	PINELLAS BAYWAY	TOLL CAPITAL IMPROVEMENT
DSB6	TAMPA-HILLSBOROUGH EXPR. AUTH.	TOLL CAPITAL IMPROVEMENT
DSB7	MID-BAY BRIDGE AUTHORITY	TOLL CAPITAL IMPROVEMENT
DSBC	GARCON POINT BRIDGE	TOLL CAPITAL IMPROVEMENT
DSBD	I-95 EXPRESS LANES	TOLL CAPITAL IMPROVEMENT
DSBF	I-595	TOLL CAPITAL IMPROVEMENT
DSBG	I-75 ML TOLL CAP IMPROVEMENT	TOLL CAPITAL IMPROVEMENT
DSBH	I-4 ML TOLL CAP IMPROVEMENT	TOLL CAPITAL IMPROVEMENT
DSBI	PALMETTO ML TOLL CAP IMPROVE	TOLL CAPITAL IMPROVEMENT
DSBJ	I-295 EXPRESS LANES - CAPITAL	TOLL CAPITAL IMPROVEMENT
DSBK	TAMPA BAY EXPRESS LANES	TOLL CAPITAL IMPROVEMENT
DSBT	TURNPIKE/REIMBURSED BY TOLL	TOLL CAPITAL IMPROVEMENT
DSBW	WEKIVA PARKWAY	TOLL CAPITAL IMPROVEMENT
DSPC	SERVICE PATROL CONTRACT	100% STATE
DU	STATE PRIMARY/FEDERAL REIMB	100% FEDERAL NON-FHWA
DUCA	TRANSIT CARES ACT	100% FEDERAL NON-FHWA
DWS	WEIGH STATIONS - STATE 100%	100% STATE
EB	EQUITY BONUS	O.F.A. - REGULAR FUNDS

FUNDING SOURCE LEGEND AND ABBREVIATIONS

CODE	NAME	FUND GROUP DESCRIPTION
EBNH	EQUITY BONUS SUPPLEMENTING NH	O.F.A. - AC/REGULAR
EBOH	EQUITY BONUS - OVERHEAD	O.F.A. - REGULAR FUNDS
EM18	GAA EARMARKS FY 2018	100% STATE
EM19	GAA EARMARKS FY 2019	100% STATE
EM20	GAA EARMARKS FY 2020	100% STATE
EM21	GAA EARMARKS FY 2021	100% STATE
ER16	2016 EMERGENCY RELIEF EVENTS	100% FEDERAL EMERGENCY FUNDS
ER17	2017 EMERGENCY RELIEF EVENTS	100% FEDERAL EMERGENCY FUNDS
ER18	2018 EMERGENCY RELIEF EVENTS	100% FEDERAL EMERGENCY FUNDS
ER19	2019 EMERGENCY RELIEF EVENTS	100% FEDERAL EMERGENCY FUNDS
F001	FEDERAL DISCRETIONARY - US19	O.F.A. - DEMO/EARMARK FUNDS
F330	SEC 330 STP EARMARKS 2003	100% FEDERAL DEMO/EARMARK
FAA	FEDERAL AVIATION ADMIN	100% FEDERAL NON-FHWA
FBD	FERRYBOAT DISCRETIONARY	O.F.A. - DEMO/EARMARK FUNDS
FCO	PRIMARY/FIXED CAPITAL OUTLAY	100% STATE
FEDR	FEDERAL RESEARCH ACTIVITIES	100% FEDERAL DEMO/EARMARK
FEMA	FED EMERGENCY MGT AGENCY	100% FEDERAL NON-FHWA
FHPP	FEDERAL HIGH PRIORITY PROJECTS	O.F.A. - DEMO/EARMARK FUNDS
FINC	FINANCING CORP	FINC - FINANCING CORP.

FUNDING SOURCE LEGEND AND ABBREVIATIONS

CODE	NAME	FUND GROUP DESCRIPTION
FLAP	FEDERAL LANDS ACCESS PROGRAM	100% FEDERAL FUNDS
FRA	FEDERAL RAILROAD ADMINISTRATN	100% FEDERAL NON-FHWA
FTA	FEDERAL TRANSIT ADMINISTRATION	100% FEDERAL NON-FHWA
FTAT	FHWA TRANSFER TO FTA (NON-BUD)	100% FEDERAL DEMO/EARMARK
GFBR	GEN FUND BRIDGE REPAIR/REPLACE	NH - REGULAR FUNDING
GFNP	NP FEDERAL RELIEF GENERAL FUND	O.F.A. - REGULAR FUNDS
GFSA	GF STPBG ANY AREA	O.F.A. - REGULAR FUNDS
GFSL	GF STPBG <200K<5K (SMALL URB)	O.F.A. - REGULAR FUNDS
GFSN	GF STPBG <5K (RURAL)	O.F.A. - REGULAR FUNDS
GFSU	GF STPBG >200 (URBAN)	O.F.A. - REGULAR FUNDS
GMR	GROWTH MANAGEMENT FOR SIS	100% STATE
GREM	GENERAL REVENUE EMERGENCY MGMT	100% STATE
GRSC	GROWTH MANAGEMENT FOR SCOP	100% STATE
HP	FEDERAL HIGHWAY PLANNING	O.F.A. - REGULAR FUNDS
HPP	HIGH PRIORITY PROJECTS	100% FEDERAL DEMO/EARMARK
HR	FEDERAL HIGHWAY RESEARCH	O.F.A. - REGULAR FUNDS
HRRR	HIGH RISK RURAL ROAD	O.F.A. - REGULAR FUNDS
HSP	SAFETY (HIWAY SAFETY PROGRAM)	O.F.A. - REGULAR FUNDS
HSPT	SAFETY EDUCATIONAL-TRANSFERRED	O.F.A. - REGULAR FUNDS

FUNDING SOURCE LEGEND AND ABBREVIATIONS

CODE	NAME	FUND GROUP DESCRIPTION
IBRC	INNOVATIVE BRIDGE RES & CONST	100% FEDERAL DEMO/EARMARK
IM	INTERSTATE MAINTENANCE	I, IM - REGULAR FUNDING
IMD	INTERSTATE MAINTENANCE DISCRET	I, IM - DISCRETIONARY
IVH	INTELLIGENT VEHICLE HIWAY SYST	O.F.A. - DEMO/EARMARK FUNDS
LF	LOCAL FUNDS	LOCAL
LFB	LOCAL FUNDS BUDGET	LOCAL
LFBN	LOCAL TO RESERVE BNDS BUDGET	BONDS
LFD	"LF" FOR STTF UTILITY WORK	100% STATE
LFF	LOCAL FUND - FOR MATCHING F/A	LOCAL
LFI	LOCAL FUNDS INTEREST EARNED	LOCAL
LFNE	LOCAL FUNDS NOT IN ESCROW	LOCAL
LFP	LOCAL FUNDS FOR PARTICIPATING	LOCAL
LFR	LOCAL FUNDS/REIMBURSABLE	LOCAL
LFRF	LOCAL FUND REIMBURSABLE-FUTURE	LOCAL
LFU	LOCAL FUNDS_FOR UNFORSEEN WORK	100% STATE
MCOR	MULTI-USE COR.S.338.2278,F.S.	100% STATE
MCSG	MOTOR CARRIER SAFETY GRANT	100% FEDERAL NON-FHWA
NFP	NATIONAL FREIGHT PROGRAM	O.F.A. - REGULAR FUNDS
NFPD	NAT FREIGHT PGM-DISCRETIONARY	O.F.A. - REGULAR FUNDS

FUNDING SOURCE LEGEND AND ABBREVIATIONS

CODE	NAME	FUND GROUP DESCRIPTION
NH	PRINCIPAL ARTERIALS	NH - REGULAR FUNDING
NHAC	NH (AC/REGULAR)	NH - AC/REGULAR
NHBR	NATIONAL HIGHWAYS BRIDGES	NH - REGULAR FUNDING
NHEX	NATIONAL PERFORM PROG. EXEMPT	NH - REGULAR FUNDING
NHPP	IM, BRDG REPL, NATNL HWY-MAP21	NH - REGULAR FUNDING
NHRE	NAT HWY PERFORM - RESURFACING	O.F.A. - REGULAR FUNDS
NHTS	NATIONAL HWY TRAFFIC SAFETY	100% FEDERAL NON-FHWA
NSTP	NEW STARTS TRANSIT PROGRAM	100% STATE
NSWR	2015 SB2514A-NEW STARTS TRANST	100% STATE
PKBD	TURNPIKE MASTER BOND FUND	TURNPIKE CAPITAL IMPROVEMENT
PKED	2012 SB1998-TURNPIKE FEEDER RD	100% STATE
PKER	TPK MAINTENANCE RESERVE-ER	TURNPIKE EMERGENCY
PKLF	LOCAL SUPPORT FOR TURNPIKE	LOCAL - TURNPIKE
PKMI	TURNPIKE TOLL MAINTENANCE	TURNPIKE CAPITAL IMPROVEMENT
PKOH	TURNPIKE INDIRECT COSTS	TURNPIKE CAPITAL IMPROVEMENT
PKYI	TURNPIKE IMPROVEMENT	TURNPIKE CAPITAL IMPROVEMENT
PKYO	TURNPIKE TOLL COLLECTION/OPER.	TURNPIKE OPERATIONS
PKYR	TURNPIKE RENEWAL & REPLACEMENT	TURNPIKE CAPITAL IMPROVEMENT
PL	METRO PLAN (85% FA; 15% OTHER)	100% FEDERAL FUNDS

FUNDING SOURCE LEGEND AND ABBREVIATIONS

CODE	NAME	FUND GROUP DESCRIPTION
PLH	PUBLIC LANDS HIGHWAY	100% FEDERAL FUNDS
PLHD	PUBLIC LANDS HIGHWAY DISCR	100% FEDERAL DEMO/EARMARK
POED	2012 SB1998-SEAPORT INVESTMENT	100% STATE
PORB	PORT FUNDS RETURNED FROM BONDS	100% STATE
PORT	SEAPORTS	100% STATE
RBRP	REIMBURSABLE BRP FUNDS	100% STATE
RECT	RECREATIONAL TRAILS	O.F.A. - REGULAR FUNDS
RED	REDISTR. OF FA (SEC 1102F)	O.F.A. - REGULAR FUNDS
REPE	REPURPOSED FEDERAL EARMARKS	100% FEDERAL DEMO/EARMARK
RHH	RAIL HIGHWAY X-INGS - HAZARD	O.F.A. - REGULAR FUNDS
RHP	RAIL HIGHWAY X-INGS - PROT DEV	O.F.A. - REGULAR FUNDS
ROWR	ROW LEASE REVENUES	100% STATE
S112	STP EARMARKS - 2006	100% FEDERAL DEMO/EARMARK
S115	STP EARMARKS - 2004	100% FEDERAL DEMO/EARMARK
S117	STP EARMARKS - 2005	100% FEDERAL DEMO/EARMARK
S125	STP EARMARKS - 2009	100% FEDERAL DEMO/EARMARK
S129	STP EARMARKS - 2008	100% FEDERAL DEMO/EARMARK
SA	STP, ANY AREA	O.F.A. - REGULAR FUNDS
SAAN	STP, ANY AREA - NOT ON NHS	O.F.A. - REGULAR FUNDS

FUNDING SOURCE LEGEND AND ABBREVIATIONS

CODE	NAME	FUND GROUP DESCRIPTION
SABR	STP, BRIDGES	O.F.A. - REGULAR FUNDS
SAFE	SECURE AIRPORTS FOR FL ECONOMY	100% STATE
SCED	2012 SB1998-SMALL CO OUTREACH	100% STATE
SCMC	SCOP M-CORR S.338.2278,F.S.	100% STATE
SCOP	SMALL COUNTY OUTREACH PROGRAM	100% STATE - SINGLE AUDIT ACT
SCRA	SMALL COUNTY RESURFACING	100% STATE - SINGLE AUDIT ACT
SCRC	SCOP FOR RURAL COMMUNITIES	100% STATE
SCWR	2015 SB2514A-SMALL CO OUTREACH	100% STATE - SINGLE AUDIT ACT
SE	STP, ENHANCEMENT	O.F.A. - REGULAR FUNDS
SED	STATE ECONOMIC DEVELOPMENT	100% STATE
SIB1	STATE INFRASTRUCTURE BANK	OTHER SIB FUNDS
SIBF	FEDERAL FUNDED SIB	100% FEDERAL NON-FHWA
SIWR	2015 SB2514A-STRATEGIC INT SYS	100% STATE
SL	STP, AREAS <= 200K	O.F.A. - REGULAR FUNDS
SN	STP, MANDATORY NON-URBAN <= 5K	O.F.A. - REGULAR FUNDS
SPN	PROCEED FROM SPONSOR AGREEMENT	100% STATE
SR2E	SAFE ROUTES - EITHER	O.F.A. - REGULAR FUNDS
SR2N	SAFE ROUTES NON-INFRASTRUCTURE	O.F.A. - REGULAR FUNDS
SR2S	SAFE ROUTES - INFRASTRUCTURE	O.F.A. - REGULAR FUNDS

FUNDING SOURCE LEGEND AND ABBREVIATIONS

CODE	NAME	FUND GROUP DESCRIPTION
SR2T	SAFE ROUTES - TRANSFER	O.F.A. - REGULAR FUNDS
SRMC	SCRAP M-CORRS.338.2278,F.S.	100% STATE
SROM	SUNRAIL REVENUES FOR O AND M	OTHER NON-FEDERAL FUNDS
SSM	FED SUPPORT SERVICES/MINORITY	100% FEDERAL FUNDS
ST10	STP EARMARKS - 2010	100% FEDERAL DEMO/EARMARK
STED	2012 SB1998-STRATEGIC ECON COR	100% STATE
SU	STP, URBAN AREAS > 200K	O.F.A. - REGULAR FUNDS
TALL	TRANSPORTATION ALTS- <200K	O.F.A. - REGULAR FUNDS
TALN	TRANSPORTATION ALTS- <5K	O.F.A. - REGULAR FUNDS
TALT	TRANSPORTATION ALTS- ANY AREA	O.F.A. - REGULAR FUNDS
TALU	TRANSPORTATION ALTS- >200K	O.F.A. - REGULAR FUNDS
TCP	FUEL TAX COMPLIANCE PROJECT	100% FEDERAL FUNDS
TCSP	TRANS, COMMUNITY & SYSTEM PRES	100% FEDERAL DEMO/EARMARK
TD18	TD COMMISSION EARMARKS FY 2018	100% STATE
TD19	TD COMMISSION EARMARKS FY 2019	100% STATE
TD20	TD COMMISSION EARMARKS FY 2020	100% STATE
TD21	TD COMMISSION EARMARKS FY 2021	100% STATE
TDDR	TRANS DISADV - DDR USE	OTHER NON-FEDERAL FUNDS
TDED	TRANS DISADV TRUST FUND - \$10M	OTHER NON-FEDERAL FUNDS

FUNDING SOURCE LEGEND AND ABBREVIATIONS

CODE	NAME	FUND GROUP DESCRIPTION
TDMC	TD M-CORRS.338.2278,F.S.	100% STATE
TDPD	TD PAYROLL REDIST D FUNDS	100% STATE
TDTF	TRANS DISADV - TRUST FUND	OTHER NON-FEDERAL FUNDS
TGR	TIGER/BUILD GRANT THROUGH FHWA	100% FEDERAL DEMO/EARMARK
TIFI	TRANS INFRAST FIN & INNOV ACT	100% FEDERAL NON-FHWA
TIGR	TIGER/BUILD HIGHWAY GRANT	100% FEDERAL NON-FHWA
TIMP	TRANSPORTATION IMPROVEMENTS	O.F.A. - DEMO/EARMARK FUNDS
TLWR	2015 SB2514A-TRAIL NETWORK	100% STATE
TM01	SUNSHINE SKYWAY	TOLL MAINTENANCE
TM02	EVERGLADES PARKWAY	TOLL MAINTENANCE
TM03	PINELLAS BAYWAY	TOLL MAINTENANCE
TM06	TAMPA-HILLSBOROUGH EXPR. AUTH.	TOLL MAINTENANCE
TM07	MID-BAY BRIDGE AUTHORITY	TOLL MAINTENANCE
TM11	ORLANDO-ORANGE CO. EXPR. SYSTE	TOLL MAINTENANCE
TMBC	GARCON POINT BRIDGE	TOLL MAINTENANCE
TMBD	I-95 EXPRESS LANES	TOLL MAINTENANCE
TMBG	I-75 ML TOLL MAINTENANCE	TOLL MAINTENANCE
TMBH	I-4 ML TOLL MAINTENANCE	TOLL MAINTENANCE
TMBI	PALMETTO ML TOLL MAINTENANCE	TOLL MAINTENANCE

FUNDING SOURCE LEGEND AND ABBREVIATIONS

CODE	NAME	FUND GROUP DESCRIPTION
TMBJ	I-295 EXPRESS LANES - MAINT	TOLL MAINTENANCE
TMBK	TAMPA BAY EXPRESS LANES-MAINT	TOLL MAINTENANCE
TMBW	WEKIVA PARKWAY TOLL MAINT	TOLL MAINTENANCE
TO01	SUNSHINE SKYWAY	TOLL OPERATIONS
TO02	EVERGLADES PARKWAY	TOLL OPERATIONS
TO03	PINELLAS BAYWAY	TOLL OPERATIONS
TO04	MIAMI-DADE EXPRESSWAY AUTH.	TOLL OPERATIONS
TO06	TAMPA-HILLSBOROUGH EXPR. AUTH.	TOLL OPERATIONS
TO07	MID-BAY BRIDGE AUTHORITY	TOLL OPERATIONS
TO11	ORLANDO-ORANGE CO. EXPR. SYST.	TOLL OPERATIONS
TOBC	GARCON POINT BRIDGE	TOLL OPERATIONS
TOBD	I-95 EXPRESS LANES	TOLL OPERATIONS
TOBF	I-595	TOLL OPERATIONS
TOBG	I-75 ML TOLL OPERATIONS	TOLL OPERATIONS
TOBH	I-4 ML TOLL OPERATIONS	TOLL OPERATIONS
TOBI	PALMETTO ML TOLL OPERATIONS	TOLL OPERATIONS
TOBJ	I-295 EXPRESS LANES-OPERATING	TOLL OPERATIONS
TOBK	TAMPA BAY EXP LANES OPERATING	TOLL OPERATIONS
TOBW	WEKIVA PARKWAY TOLL OPERATIONS	TOLL OPERATIONS

FUNDING SOURCE LEGEND AND ABBREVIATIONS

CODE	NAME	FUND GROUP DESCRIPTION
TRIP	TRANS REGIONAL INCENTIVE PROGM	100% STATE - SINGLE AUDIT ACT
TRWR	2015 SB2514A-TRAN REG INCT PRG	100% STATE - SINGLE AUDIT ACT
TSM	TRANSPORT SYSTEMS MANAGEMENT	100% FEDERAL FUNDS
WFMC	WF M-CORRS.338.2278,F.S.	100% STATE
WKBL	2012 SB1998-TRANS BEACHLINE-TP	100% STATE
WKOC	2012 SB1998-REPAYMNT OOC DEBT	100% STATE



TRANSPORTATION IMPROVEMENT PROGRAM (TIP)

WORK PHASE DESCRIPTION LEGEND



PORT MIAMI



Private Sector



Miami-Dade Transportation
Planning Organization



TIP • FISCAL YEARS 2022/2023 TO 2026/2027

WORK PHASE DESCRIPTION LEGEND

ABBREVIATION	NAME
ADM	ADMINISTRATION
CAP	CAPITAL
CST	CONSTRUCTION
DSB	DESIGN BUILD
ENV	ENVIRONMENTAL
INC	CONTRACT INCENTIVES
LAR	LOCAL ADVANCE REIMBURSE
MNT	BRDG/RDWY/CONTRACT MAINT
MSC	MISCELLANEOUS
OPS	OPERATIONS
PDE	P D & E
PE	PRELIMINARY ENGINEERING
PLN	PLANNING
ROW	RIGHT OF WAY
RRU	RAILROAD & UTILITIES



TRANSPORTATION IMPROVEMENT PROGRAM (TIP)

BICYCLE ACCOMODATIONS LEGEND



PORT MIAMI



Private Sector



Miami-Dade Transportation
Planning Organization



TIP • FISCAL YEARS 2022/2023 TO 2026/2027
BICYCLE ACCOMODATIONS LEGEND

CODE	NAME
Bike Lane	A bike lane is a portion of a roadway that is designated by signs and markings for preferential use by bicyclists.
Paved Shoulder	A paved shoulder is a portion of a roadway that has been delineated by edge line striping and may include bicycle lane pavement markings or signing.
Wide Curb Lane	A wide curb lane is a through lane that provides a minimum of 14 feet in width which allows most motor vehicles to pass cyclists safely within the travel lane.
Other Shared Use Path/ Paved Trails	A paved path that is physically separated from the road and is designed to accommodate two-way bicycle and pedestrian traffic. Sidewalks do not meet the width and operational criteria for multi-use paths.
Sharrow	An optional pavement marking used to indicate a shared environment for bicycles and motor vehicles. Sharrows are used where it is not practical to provide a bicycle facility. Note that a sharrow is not a bicycle facility.



TRANSPORTATION IMPROVEMENT PROGRAM (TIP)

STRATEGIC MIAMI AREA RAPID TRANSIT (SMART) PLAN



PORT MIAMI



Private Sector



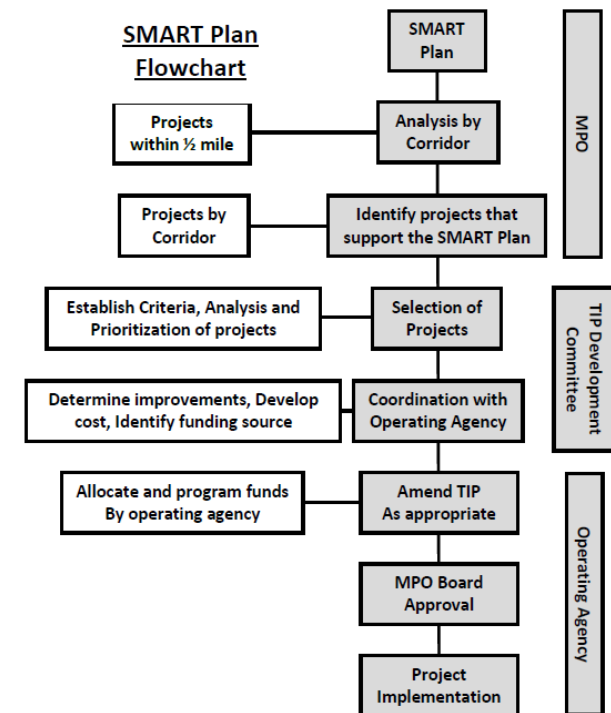
Miami-Dade Transportation
Planning Organization

PURPOSE OF THIS SECTION

On February 18, 2016, the TPO Governing Board approved under Resolution #06-16, the establishment of a policy to set as highest priority the advancement of rapid transit corridor projects in Miami- Dade County. As a result of this Resolution, on April 21, 2016, the Strategic Miami Area Rapid Transit (SMART) Plan was endorsed by the Board under Resolution #26-16.

The purpose of this section is to support the advancement and implementation of the SMART Plan through analysis, monitoring, updating and engagement of the Miami-Dade Transportation Planning Organization (TPO) in association with our transportation partners. The SMART Plan includes six (6) rapid transit corridors and a bus express network, as shown in the attached map. All these corridors are connected to the Metrorail system that is the backbone of the transportation system in Miami-Dade County.

To comply with the TPO Governing Board Resolutions, the TPO is initiated a process under the purview of the TIP Development Committee. The objective of this effort is to integrate projects within a half mile to the SMART corridors that can improve transit along these selected corridors. Following is a flowchart of the proposed process.



STRATEGIC MIAMI AREA RAPID TRANSIT (SMART) PLAN

The TPO has identified a list of projects within the ½ mile buffer. The following table shows the number of projects identified by Fiscal Year in the areas of:

- New road construction
- Adding capacity
- Widening lanes
- Pavement Resurfacing, Restoration and Rehabilitation
- Traffic improvements
- Bicycle & Pedestrian
- Intermodal facilities
- First/Last Mile improvements
- Port and Airport connectivity
- Landscaping
- Freight improvements,
- Planning studies and
- PD&Es, among others

NUMBER OF PROJECTS WITHIN 1/2 MILE OF THE CORRIDOR								
#	CORRIDOR	BOUNDARIES		FISCAL YEAR				
		FROM	TO	2022-23	2023-24	2024-25	2025-26	2026-27
1	Beach Corridor	Miami Beach Convention Center	Midtown	35	30	24	17	9
2	East-West Corridor (SR-836)	MIC	Tamiami Station	43	34	31	20	14
3	Kendall Corridor	SW 167 th Avenue	Dadeland North Metrorail Station	28	27	23	14	9
4	North Corridor	Martin L King Jr. Metrorail Station	NW 215 th Street	29	20	19	14	8
5	Tri-Rail Coastal Link (North East/FEC Corridor) Miami Segment	Downtown Miami	City of Aventura	37	31	23	9	9
6	South Dade TransitWay	SW 344 Street Transit Terminal (Florida City)	Dadeland South Metrorail Station	48	37	35	21	13

NUMBER OF PROJECTS WITHIN 1/2 MILE OF THE CORRIDOR

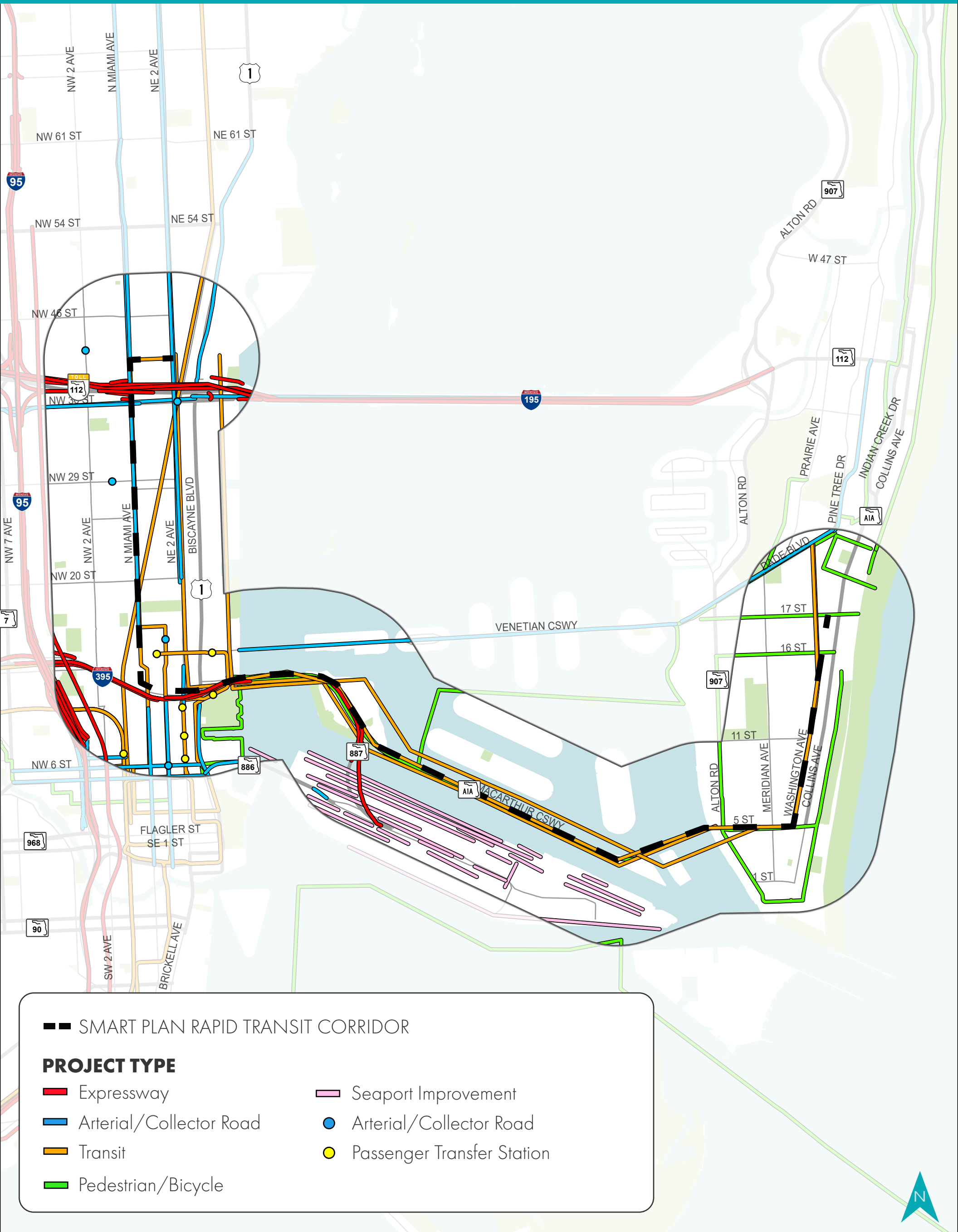
#	BUS ENHANCED RAPID TRANSIT (BERT) NETWORK	BOUNDARIES		FISCAL YEAR				
		FROM	TO	2022-23	2023-24	2024-25	2025-26	2026-27
a	SW Miami-Dade Express	Miami Executive Airport	Dadeland North Metrorail Station	48	36	30	20	17
b	Florida Turnpike Express (South)	Florida City	Dolphin Station	48	36	36	20	14
c	Florida Turnpike Express (North)	Dolphin Station	Unity Station	39	31	26	21	16
d	SW Miami-Dade Express	Miami Executive Airport	Dadeland North Metrorail Station	27	25	22	15	9
e1	Florida Turnpike Express (South)	Florida City	Dolphin Station	37	24	20	9	6
e2	Florida Turnpike Express (North)	Dolphin Station	Unity Station	24	20	12	12	9

NUMBER OF PROJECTS WITHIN 1/2 MILE OF THE CORRIDOR

#	BUS ENHANCED RAPID TRANSIT (BERT) NETWORK	BOUNDARIES		FISCAL YEAR				
		FROM	TO	2022-23	2023-24	2024-25	2025-26	2026-27
f1	Beach Express (North)	Miami Beach Convention Center Area	Golden Glades MIC	56	44	37	24	29
f2	Beach Express (Central)	Miami Beach Convention Center Area	Civic Center Metrorail Station	61	46	42	29	23
f3	Beach Express (North)	Miami Beach Convention Center Area	Miami Central Station	39	29	23	15	9

FY 2023 - 2027 TIP - SMART PLAN

BEACH CORRIDOR PROJECTS



--- SMART PLAN RAPID TRANSIT CORRIDOR

PROJECT TYPE

- | | |
|-------------------------|----------------------------|
| Expressway | Seaport Improvement |
| Arterial/Collector Road | Arterial/Collector Road |
| Transit | Passenger Transfer Station |
| Pedestrian/Bicycle | |

Strategic Miami Area Rapid Transit (SMART) Plan

Beach Corridor (SMART)

Type of Project: **Expressway**

TPO Project No.	Facility/Project Name			Type of Work	Proposed Funding (\$000s)						TIP Page Ref
	From/Location	To/Location	Length (Miles)		2022 - 2023	2023 - 2024	2024 - 2025	2025 - 2026	2026 - 2027	5-YEAR TOTAL	
Agency Project No.	Responsible Agency			Project Comments							
DT2511563	PORT OF MIAMI TUNNEL			NEW ROAD CONSTRUCTION	49,551	51,038	52,569	54,147	55,771	263,076	A1-131
	FROM PORT OF MIAMI	TO SR 836 / I-395	0.5								
2511563	FL Dept. of Transportation										
DT2511564	PORT OF MIAMI TUNNEL MIAMI-DADE COUNTY MPO PRIORITY			FUNDING ACTION	17,000	17,000	17,000	17,000	17,000	85,000	A1-132
			0.5								
2511564	FL Dept. of Transportation										
DT2516881	SR 836 / I-395			BRIDGE-REPLACE AND ADD LANES	2,938	6	0	0	0	2,944	A1-136
	FROM WEST OF I-95	TO MACARTHUR CAUSEWAY BRIDGE	2.0								
2516881	FL Dept. of Transportation										
DT4149647	SR 9A / I-95			PD&E/EMO STUDY	0	6,700	0	0	10,340	17,040	A1-157
	FROM US 1 / S DIXIE HIGHWAY	TO SOUTH OF NW 62 ST	5.7								
4149647	FL Dept. of Transportation										

Strategic Miami Area Rapid Transit (SMART) Plan

Beach Corridor (SMART)

Type of Project: **Expressway**

DT4249331	I-95 EXPRESS TOLL OPERATIONS DADE COUNTY		TOLL COLLECTION	1,825	1,825	1,825	1,825	1,825	9,125	A1-174
		0.0								
4249331	FL Dept. of Transportation									
DT4293002	SR 9A / I-95		RIGID PAVEMENT RECONSTRUCTION	472	0	0	0	0	472	A1-193
	FROM NW 8TH ST	TO NW 29 ST								
4293002	FL Dept. of Transportation									
DT4358431	SR 112 / I-195 FRONTAGE RD & RAMP REALIGNMENT (MIAMI DESIGN DISTRICT)		NEW ROAD CONSTRUCTION	0	0	5,989	270	0	6,259	A1-248
		0.5								
4358431	FL Dept. of Transportation									
DT4448001	SR 9A / I-95 SOUTHBOUND SOUTH OF NW 6 ST OVERHEAD SIGN #87S051		OVERHEAD SIGNING	0	560	0	0	0	560	A1-329
		0.0								
4448001	FL Dept. of Transportation									

Strategic Miami Area Rapid Transit (SMART) Plan

Beach Corridor (SMART)

Type of Project: Arterial/Collector Road

TPO Project No.	Facility/Project Name		Type of Work	Proposed Funding (\$000s)						TIP Page Ref
	From/Location	To/Location		Length (Miles)	2022 - 2023	2023 - 2024	2024 - 2025	2025 - 2026	2026 - 2027	
Agency Project No.	Responsible Agency		Project Comments							
DT2511565	PORT OF MIAMI TUNNEL OVERSIGHT CONSULTANT		INSPECT CONSTRUCTION PROJS.	708	708	708	708	708	3,540	A1-132
		0.5								
2511565	FL Dept. of Transportation									
DT4439101	SR 25 / US 27 / NW 36 ST		RESURFACING	1,668	0	0	0	0	1,668	A1-301
	FROM WEST OF NW 7 AVE	TO EAST OF N MIAMI AVE								
4439101	FL Dept. of Transportation									
DT4439111	SR 5 / US 1 / BISCAYNE BLVD		RESURFACING - RIDE ONLY	0	1,940	0	0	0	1,940	A1-302
	FROM SOUTH OF NE 5 ST	TO NE 11 ST								
4439111	FL Dept. of Transportation									
DT4439131	SR 886 / PORT BLVD		RIGID PAVEMENT REHABILITATION	0	348	0	2,864	0	3,212	A1-304
	FROM BISCAYNE BLVD	TO PORT MIAMI								
4439131	FL Dept. of Transportation									

Strategic Miami Area Rapid Transit (SMART) Plan

Beach Corridor (SMART)

Type of Project: Arterial/Collector Road

DT4446221	SR 112 / I-195 / JULIA TUTTLE CSWY		MISCELLANEOUS CONSTRUCTION	960	300	0	0	0	1,260	A1-326
	FROM EAST OF SR 5 / BISCAYNE BLVD	TO ALTON RD 3.0								
4446221	FL Dept. of Transportation									
DT4477441	I-195 WB RAMP TO NE 38 ST OVER WESTSHORE WATERWAY BRIDGE 870375		BRIDGE-REPAIR/REHABILITATION	0	0	125	0	1,537	1,662	A1-384
		0.0								
4477441	FL Dept. of Transportation									
DT4477451	I-195 EB/NW 36 ST OVER WESTSHORE WATERWAY BRIDGE 870376		BRIDGE-REPAIR/REHABILITATION	0	0	105	0	1,192	1,297	A1-384
		0.0								
4477451	FL Dept. of Transportation									
DT4478301	SR 5 / US 1 / BISCAYNE BLVD		RESURFACING	0	357	0	2,805	110	3,272	A1-395
	FROM SOUTH OF NE 38 ST	TO NE 61 ST 1.5								
4478301	FL Dept. of Transportation									
PW0001319	N Miami Avenue		Resurfacing	900	0	0	0	0	900	A5-37
	NW 41 Street	NW 62 Street 1.3								
0001319	Miami-Dade Dept. of Transportation and Public Works									
PW000447	NE 2 Avenue		Street/Traffic Operational Improv.	3,840	2,200	0	0	0	6,040	A7-3
	NE 20 Street	West Little River Canal 4.0								
000447	Miami-Dade Dept. of Transportation and Public Works	Prior Years' Funding as follows: \$24,870,000 for PE/CST. Additional funding in RIF District 2. Additional funding by others.								

Strategic Miami Area Rapid Transit (SMART) Plan

Beach Corridor (SMART)

Type of Project: **Transit**

TPO Project No.	Facility/Project Name		Type of Work	Proposed Funding (\$000s)						TIP Page Ref
	From/Location	To/Location		Length (Miles)	2022 - 2023	2023 - 2024	2024 - 2025	2025 - 2026	2026 - 2027	
Agency Project No.	Responsible Agency		Project Comments							
DT4364261	SR 948 / NW 36 ST		MODAL SYSTEMS PLANNING	0	1,500	5,550	0	0	7,050	A1-255
	FROM SR 826 / PALMETTO EXPY	TO SR 5 / US1								
4364261	FL Dept. of Transportation									
TA0000022	MAJOR MID-LIFE REHABILITATION OF ALL RAIL VEHICLES		Replacement of existing rail cars	1,740	958	8,051	897	0	11,646	A11-16
	Lehman Center									
22	Miami-Dade Dept. of Transportation and Public Works (Transit)		Delivery scheduled in place. OMB # P6733001 SITE S68750							
TA0000093	METROMOVER COMPREHENSIVE WAYSIDE OVERHAUL - Track & Guideway Rehabilitation		Rehabilitate Guideway	37,378	37,378	39,163	0	0	113,919	A11-24
	Various									
93	Miami-Dade Dept. of Transportation and Public Works (Transit)		Project approved by County Ordinance. OMB # 6710910 Site S3001385							
TA000109	DTPW - SMART PLAN CORRIDORS T.R.I.P. CAPITAL EXPENDITURES		TRANSIT IMPROVEMENT	1,200	0	0	0	0	1,200	A11-5
000109	Miami-Dade Dept. of Transportation and Public Works (Transit)		OMB SITE S3001590							

Strategic Miami Area Rapid Transit (SMART) Plan

Beach Corridor (SMART)

Type of Project: **Transit**

TA11	METRORAIL - TRACK AND GUIDEWAY PROJECTS		MAINTENANCE	36,207	13,000	21,070	0	0	70,277	A11-5
		0.0								
11	Miami-Dade Dept. of Transportation and Public Works (Transit)	OMB # P6710900								
TA201925	Beach Express South (SMART Plan)		Transit Improvement	2,590	6,490	0	0	0	9,080	A11-10
		0.0								
201925	Miami-Dade Dept. of Transportation and Public Works (Transit)	SMART Plan BERT Route f3; OMB SITE S3002256								
TAS30000139	METRORAIL STATIONS REFURBISHMENT		STATION RENEWAL	14,070	21,777	18,284	18,642	0	72,773	A11-26
		0.0								
S30000139	Miami-Dade Dept. of Transportation and Public Works (Transit)	OMB #P2000000104 SITE S3000139								
TAS3002956	TOD MASTER PLAN FOR THE BEACH CORRIDOR (OSP258)		TOD master plan	0	350	0	0	0	350	A11-36
	Washington Avenue / Dade BLVD	NE 41st Street / NE 2nd Avenue								
S3002956	Miami-Dade Dept. of Transportation and Public Works (Transit)	program #672670, OMB Site S3002956								
TAS3003575	METROMOVER GUIDEWAY STRUCTURAL SUPERSTRUCTURE RETROFIT			15,943	47,828	15,943	0	0	79,714	A11-39
	Downtown Government Center	50 NE 15TH ST								
S3003575	Miami-Dade Dept. of Transportation and Public Works (Transit)	program #673910, OMB Site S3003575								

Strategic Miami Area Rapid Transit (SMART) Plan

Beach Corridor (SMART)

Type of Project: Pedestrian/Bicycle

TPO Project No.	Facility/Project Name		Type of Work	Proposed Funding (\$000s)						TIP Page Ref	
	From/Location	To/Location		Length (Miles)	2022 - 2023	2023 - 2024	2024 - 2025	2025 - 2026	2026 - 2027		5-YEAR TOTAL
Agency Project No.	Responsible Agency		Project Comments								
DT4434321	SR A1A / MACARTHUR CAUSEWAY		BIKE PATH/TRAIL	1,122	0	0	0	0	1,122	A1-289	
	FROM SR 5 / BISCAYNE BLVD	TO SR 907 / ALTON RD									2.7
4434321	FL Dept. of Transportation										
DT4441961	MIAMI BEACH HIGH SCHOOL PEDESTRIAN ENHANCEMENTS		PEDESTRIAN SAFETY IMPROVEMENT	0	264	0	0	0	264	A1-561	
											0.2
4441961	FL Dept. of Transportation										
DT4460531	CITY OF MIAMI - I-395 PEDESTRIAN BAYWALK CONNECTION		PEDESTRIAN/WILDLIFE OVERPASS	0	3,285	454	0	0	3,739	A1-360	
											0.0
4460531	FL Dept. of Transportation										
DT4479841	CITY OF MIAMI BEACH - 17 ST BICYCLE LANE PROJECT		BIKE LANE/SIDEWALK	0	0	576	915	0	1,491	A1-580	
											0.0
4479841	FL Dept. of Transportation										

Strategic Miami Area Rapid Transit (SMART) Plan

Beach Corridor (SMART)

Type of Project: Pedestrian/Bicycle

DT4486261	CITY OF MIAMI BEACH - 23 ST COMPLETE STREETS PROJECT		PEDESTRIAN SAFETY IMPROVEMENT	2,780	0	0	0	0	2,780	A1-582
		0.0								
4486261	FL Dept. of Transportation									
DT4494511	MERIDIAN AVENUE SHARED - USE PATH		BIKE PATH/TRAIL	0	0	70	0	778	848	A1-587
		0.7								
4494511	FL Dept. of Transportation									
DT4497101	CITY OF MIAMI BEACH - SOUTH BEACH PEDESTRIAN PRIORITY ZONE		PEDESTRIAN SAFETY IMPROVEMENT	200	0	1,666	0	0	1,866	A1-414
		4.3								
4497101	FL Dept. of Transportation									

Strategic Miami Area Rapid Transit (SMART) Plan

Beach Corridor (SMART)

Type of Project: Seaport Improvement

TPO Project No.	Facility/Project Name			Type of Work	Proposed Funding (\$000s)						TIP Page Ref
	From/Location	To/Location	Length (Miles)		2022 - 2023	2023 - 2024	2024 - 2025	2025 - 2026	2026 - 2027	5-YEAR TOTAL	
Agency Project No.	Responsible Agency			Project Comments							
SP2000000028	Infrastructure Improvements - Channel Modifications				2,000	245	0	32,876	32,876	67,997	A10-1
			0.0								
2000000028	Miami-Dade Seaport Department			USACE 50% funding							
SP20000000131	Gantry Cranes			Gantry Cranes	31,946	13,165	0	0	0	45,111	A10-1
			0.0								
20000000131	Miami-Dade Seaport Department			FDOT-Participation In FY17/18 \$6 M and FY18/19 \$10 M							
SP20000000570	Cruise Terminals AA & AAA New			Cruise Terminals	32,401	15,461	11,630	880	0	60,372	A10-1
	Dante B. Fascell -PortMiami	PortMiami	0.0								
20000000570	Miami-Dade Seaport Department			Project under construction							
SP20000000572	Net Zero Cargo Supply Chain Program			Inland Port Development for Cargo	5,000	75,000	125,000	150,000	150,000	505,000	A10-2
	Dante B. Fascell-Miami Dade	PortMiami	0.0								
20000000572	Miami-Dade Seaport Department			FDOT Participation in FY17/18 \$200K							

Strategic Miami Area Rapid Transit (SMART) Plan

Beach Corridor (SMART)

Type of Project: Seaport Improvement

SP2000000 724	Cruise Terminal A and AA - Roadways			Cruise Terminal A and AA - Roadways	7,255	991	660	385	0	9,291	A10-3
	Dante B. Fascell of Miami-Dade	PortMiami	0.0								
2000000724	Miami-Dade Seaport Department										
SP2000000 923	Cruise Terminal C			Cruise terminal improvements	4,800	0	0	0	0	4,800	A10-3
	Dante B. Fascell		0.0								
2000000923	Miami-Dade Seaport Department			FDOT parcipation in FY18/19 3.8 million							
SP2000000 978	Cruise Terminal V - New			New Cruise Terminal-V	196	0	0	0	0	196	A10-3
	Dante. B. Fascell-PortMiami	PortMiami	0.0								
2000000978	Miami-Dade Seaport Department										
SP2000000 979	Cruise Terminal F - Phase 2			Cruise Terminal F- Phase 2	9,149	0	0	0	0	9,149	A10-4
	Dante B. Fascell-PortMiami	PortMiami	0.0								
2000000979	Miami-Dade Seaport Department										
SP2000001 343	Cruise Terminal Berth 10 - New				3,000	0	0	0	0	3,000	A10-6
			0.0								
2000001343	Miami-Dade Seaport Department										
SP4333631	PORT OF MIAMI CRUISE TERMINAL IMPROVEMENTS			SEAPORT CAPACITY PROJECT	7,500	0	0	0	0	7,500	A1-24
			0.0								
4333631	Miami-Dade Seaport Department										

Strategic Miami Area Rapid Transit (SMART) Plan

Beach Corridor (SMART)

Type of Project: **Seaport Improvement**

SP641540	Federal Inspection Facility		Federal Inspection Facility	6,371	5,870	482	2,064	0	14,787	A10-8
	Dante B. Fascell PORTMIAMI PORTMIAMI	0.0								
641540	Miami-Dade Seaport Department									
SP644300	Infrastructure Improvements -North Bulkhead Rehabilitation		Infrastructure Improvements -North Bulkhead Rehabilitation	64,510	54,846	54,846	53,298	0	227,500	A10-9
	Dante B. Fascell PORTMIAMI North Channel	0.0								
644300	Miami-Dade Seaport Department									
SP645430	Infrastructure Improvements - Portwide		Infrastructure Improvements - Portwide	25,699	27,000	27,000	27,000	0	106,699	A10-10
	Dante B. Fascell PORTMIAMI Various locations	0.0								
645430	Miami-Dade Seaport Department									
SP646300	Infrastructure Improvements -South Bulkhead - Rehabilitation		Infrastructure Improvements -South Bulkhead - Rehabilitation	0	0	0	5,500	0	5,500	A10-10
	Dante B. Fascell PORTMIAMI South Channel	0.0								
646300	Miami-Dade Seaport Department									
SP647150	Infrastructure Improvements - South Florida Container Terminal		Infrastructure Improvements - South Florida Container Terminal	20,100	0	0	0	0	20,100	A10-10
		0.0								
647150	Miami-Dade Seaport Department	FDOT participation in FY17/18 \$11.4 M.								
SP647720	Infrastructure Improvements -Water and Sewer Upgrades		Infrastructure Improvements -Water and Sewer Upgrades	5,500	0	0	0	0	5,500	A10-11
	Dante B. Fascell PORTMIAMI Various locations	0.0								
647720	Miami-Dade Seaport Department									

Strategic Miami Area Rapid Transit (SMART) Plan

Beach Corridor (SMART)

Type of Project: *Electronic Signs/Monitoring*

TPO Project No.	Facility/Project Name			Type of Work	Proposed Funding (\$000s)						TIP Page Ref
	From/Location	To/Location	Length (Miles)		2022 - 2023	2023 - 2024	2024 - 2025	2025 - 2026	2026 - 2027	5-YEAR TOTAL	
Agency Project No.	Responsible Agency			Project Comments							
DT4469472	WRONG WAY DRIVING INITIATIVE			ITS FREEWAY MANAGEMENT	0	5,404	804	0	0	6,208	A1-374
	AT VARIOUS RAMP LOCATIONS - PHASE 2		0.0								
4469472	FL Dept. of Transportation										

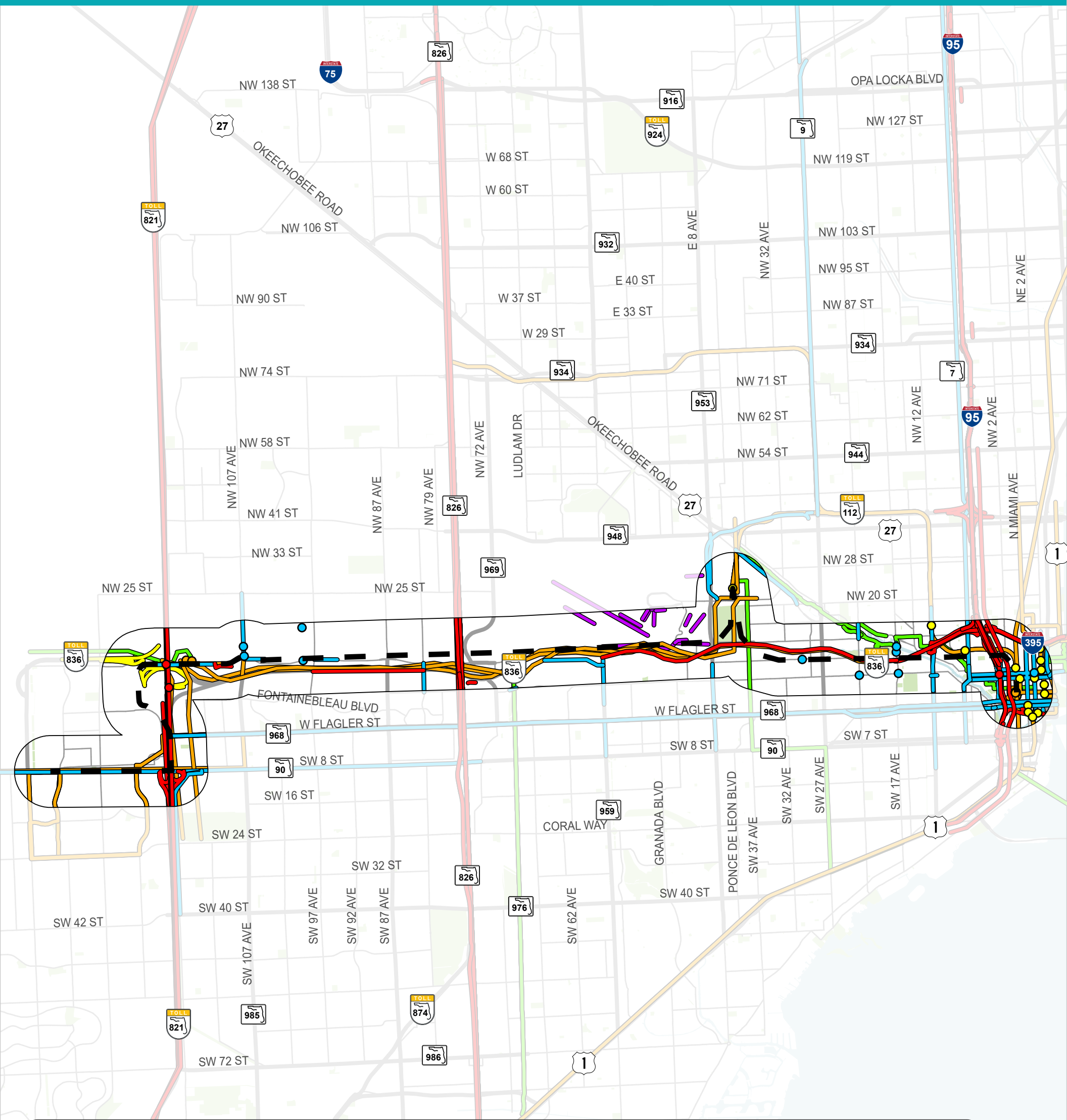
Strategic Miami Area Rapid Transit (SMART) Plan

Beach Corridor (SMART)

Type of Project: *Passenger Transfer Station*

TPO Project No.	Facility/Project Name			Type of Work	Proposed Funding (\$000s)						TIP Page Ref
	From/Location	To/Location	Length (Miles)		2022 - 2023	2023 - 2024	2024 - 2025	2025 - 2026	2026 - 2027	5-YEAR TOTAL	
Agency Project No.	Responsible Agency		Project Comments								
TAMDT290	Metromover Escalator Replacement and Elevator Refurbishment				4,586	0	0	0	0	4,586	A11-25
	Metromover Stations	Metromover Stations	0.0								
MDT290	Miami-Dade Dept. of Transportation and Public Works (Transit)		OMB #P673910 Site S3001039								

FY 2023 - 2027 TIP - SMART PLAN
EAST-WEST CORRIDOR PROJECTS



■■ SMART PLAN RAPID TRANSIT CORRIDOR

PROJECT TYPE

- Legend:

 - Expressway
 - Arterial/Collector Road
 - Transit
 - Pedestrian/Bicycle
 - Passenger Transfer Station
 - Airport Improvement
 - Expressway
 - Arterial/Collector Road
 - Transit
 - Pedestrian/Bicycle
 - Passenger Transfer Station



Strategic Miami Area Rapid Transit (SMART) Plan

East-West Corridor (SMART)

Type of Project: **Expressway**

TPO Project No.	Facility/Project Name		Type of Work	Proposed Funding (\$000s)						TIP Page Ref	
	From/Location	To/Location		Length (Miles)	2022 - 2023	2023 - 2024	2024 - 2025	2025 - 2026	2026 - 2027		5-YEAR TOTAL
Agency Project No.	Responsible Agency		Project Comments								
DT2516881	SR 836 / I-395		BRIDGE-REPLACE AND ADD LANES	2,938	6	0	0	0	2,944	A1-136	
	FROM WEST OF I-95	TO MACARTHUR CAUSEWAY BRIDGE									2.0
2516881	FL Dept. of Transportation										
DT4149647	SR 9A / I-95		PD&E/EMO STUDY	0	6,700	0	0	10,340	17,040	A1-157	
	FROM US 1 / S DIXIE HIGHWAY	TO SOUTH OF NW 62 ST									5.7
4149647	FL Dept. of Transportation										
DT4184236	SR 826 / PALMETTO EXPWY		PD&E/EMO STUDY	6,600	0	0	0	0	6,600	A1-164	
	FROM SR 968 / W FLAGLER ST	TO SOUTH OF NW 154 ST									9.7
4184236	FL Dept. of Transportation										
DT4231262	SR 9A / I-95 SOUTHBOUND RAMP TO WB SR 836		INTERCHANGE IMPROVEMENT	2,339	0	0	0	0	2,339	A1-165	
		0.2									
4231262	FL Dept. of Transportation										

Strategic Miami Area Rapid Transit (SMART) Plan

East-West Corridor (SMART)

Type of Project: **Expressway**

DT4249331	I-95 EXPRESS TOLL OPERATIONS DADE COUNTY		TOLL COLLECTION	1,825	1,825	1,825	1,825	1,825	9,125	A1-174
		0.0								
4249331	FL Dept. of Transportation									
DT4293002	SR 9A / I-95		RIGID PAVEMENT RECONSTRUCTION	472	0	0	0	0	472	A1-193
	FROM NW 8TH ST	TO NW 29 ST								
4293002	FL Dept. of Transportation									
DT4326391	SR 826 / PALMETTO EXPWY		PRELIM ENG FOR FUTURE CAPACITY	0	0	30,000	28,550	38,300	96,850	A1-616
	FROM US 1 / S DIXIE HWY	TO SR 836 / DOLPHIN EXPWY								
4326391	FL Dept. of Transportation									
DT4362121	SR 826 / PALMETTO EXPWY FHP ENHANCED ENFORCEMENT		OTHER ITS	50	0	0	0	0	50	A1-253
		0.0								
4362121	FL Dept. of Transportation									
DT4432541	PALMETTO EXPRESS LANES - TOLL OPERATIONS		TOLL COLLECTION	360	360	360	360	160	1,600	A1-459
		0.0								
4432541	FL Dept. of Transportation									
DT4448001	SR 9A / I-95 SOUTHBOUND SOUTH OF NW 6 ST OVERHEAD SIGN #87S051		OVERHEAD SIGNING	0	1,120	0	0	0	1,120	A1-329
		0.0								
4448001	FL Dept. of Transportation									

Strategic Miami Area Rapid Transit (SMART) Plan

East-West Corridor (SMART)

Type of Project: **Expressway**

DT4461931	SR 9A / I-95 NB FLYOVER RAMP OVER NW 17 & NW 20 ST - BRIDGE #870724		BRIDGE-REPAIR/REHABILITATION	130	0	1,196	0	0	1,326	A1-363
		0.3								
4461931	FL Dept. of Transportation									
XA83611	SR 836 / I-95 Interchange Improvements		Double-decking, Widening and Operational Improvements	41,097	30,972	7,615	0	0	79,684	A3-1
	SR 836 & NW 17 Ave	I-95								
83611	Miami-Dade Expressway Authority		Project on LRTP - Page 6-12							
XA83634	SR 836 New HEFT Ramp Connections		New Connector	34,015	16,016	0	0	0	50,031	A3-1
	HEFT	SR 836 / Dolphin Expressway								
83634	Miami-Dade Expressway Authority									

Strategic Miami Area Rapid Transit (SMART) Plan

East-West Corridor (SMART)

Type of Project: Arterial/Collector Road

TPO Project No.	Facility/Project Name		Type of Work	Proposed Funding (\$000s)						TIP Page Ref
	From/Location	To/Location		Length (Miles)	2022 - 2023	2023 - 2024	2024 - 2025	2025 - 2026	2026 - 2027	
Agency Project No.	Responsible Agency		Project Comments							
DT4244072	SR 968 / SW 1ST ST		LANDSCAPING	236	0	0	0	0	236	A1-174
	AT SW SOUTH RIVER DR	0.1								
4244072	FL Dept. of Transportation									
DT4326397	SR 90 / SW 8TH ST / SW 7TH ST AND I-95 INTERCHANGE		PRELIM ENG FOR FUTURE CAPACITY	4,100	0	50,827	0	0	54,927	A1-618
		0.6								
4326397	FL Dept. of Transportation									
DT4377821	SR 968 / FLAGLER ST		PD&E/EMO STUDY	7,695	0	0	0	0	7,695	A1-259
	FROM SR 821 / HEFT	TO SR 5 / BISCAYNE BLVD (BRT STUDY)								
4377821	FL Dept. of Transportation									
DT4380761	SR 9 / NW 27 AVE		PD&E/EMO STUDY	11,963	0	0	0	0	11,963	A1-262
	FROM MIAMI INTERMODEL CENTER (MIC)	TO NW 215 ST / UNITY STATION (PTC STUDY)								
4380761	FL Dept. of Transportation									

Strategic Miami Area Rapid Transit (SMART) Plan

East-West Corridor (SMART)

Type of Project: Arterial/Collector Road

DT4438901	SR 970 / SR 5 / DOWNTOWN DISTRIBUTOR RAMPS		RIGID PAVEMENT REHABILITATION	1,591	156	50	0	0	1,797	A1-292
	FROM SMIAMI AVE	TO SE 2ND AVE								
4438901	FL Dept. of Transportation									
DT4439111	SR 5 / US 1 / BISCAYNE BLVD		RESURFACING - RIDE ONLY	0	1,940	0	0	0	1,940	A1-302
	FROM SOUTH OF NE 5 ST	TO NE 11 ST								
4439111	FL Dept. of Transportation									
DT4439131	SR 886 / PORT BLVD		RIGID PAVEMENT REHABILITATION	0	348	0	2,864	0	3,212	A1-304
	FROM BISCAYNE BLVD	TO PORT MIAMI								
4439131	FL Dept. of Transportation									
DT4459991	SR 7 / US 441 / NW 8TH AVE / NW 7TH AVE		RESURFACING	140	0	702	0	0	842	A1-356
	FROM NORTH OF NW 3RD ST	TO SOUTH OF NW 8 ST								
4459991	FL Dept. of Transportation									
DT4477511	SR 970 / DOWNTOWN DISTRIBUTOR		BRIDGE - PAINTING	155	0	2,035	0	0	2,190	A1-385
	FROM US 1	TO I-95 NB BRIDGE #870475								
4477511	FL Dept. of Transportation									
DT4478041	SR 959 / RED RD / SW-NW 57 AVE		RESURFACING	460	0	2,672	120	0	3,252	A1-389
	FROM NORTH OF SW 8TH ST	TO NORTH OF NW 11 ST								
4478041	FL Dept. of Transportation									

Strategic Miami Area Rapid Transit (SMART) Plan

East-West Corridor (SMART)

Type of Project: Arterial/Collector Road

DT4478091	SR 953 / LEJEUNE RD / SW 42ND AVE		RESURFACING	460	0	2,654	120	0	3,234	A1-391
	FROM N OF SW 8TH ST	TO S OF NW 11TH ST								
		1.2								
4478091	FL Dept. of Transportation									
DT4489051	SR 5 / US-1 / SE 2ND AVE		TRAFFIC OPS IMPROVEMENT	0	0	0	0	121	121	A1-402
	AT I-95 ON-RAMP AND AT SR 970 / SE 3RD ST									
		0.0								
4489051	FL Dept. of Transportation									
DT4493631	SR 933 / NW 12 AVE AND NW 6TH ST		TRAFFIC SIGNALS	0	97	326	41	0	464	A1-408
		0.1								
4493631	FL Dept. of Transportation									
DT4500461	NW 107 AVE		RAIL SAFETY PROJECT	496	0	0	0	0	496	A1-420
	AT CSXT CROSSING 631075R (RAILROAD MP SXL)									
		0.0								
4500461	FL Dept. of Transportation									
PW0001046	NW 17 Avenue and Miami River		Bridge (#874161)	4,000	4,000	6,000	10,000	10,000	34,000	A5-34
		0.0								
0001046	Miami-Dade Dept. of Transportation and Public Works									
PW0001305	NW 98 Court and NW 12 Street		Traffic signal	540	0	0	0	0	540	A5-23
		0.0								
0001305	Miami-Dade Dept. of Transportation and Public Works									

Strategic Miami Area Rapid Transit (SMART) Plan

East-West Corridor (SMART)

Type of Project: Transit

TPO Project No.	Facility/Project Name		Type of Work	Proposed Funding (\$000s)						TIP Page Ref	
	From/Location	To/Location		Length (Miles)	2022 - 2023	2023 - 2024	2024 - 2025	2025 - 2026	2026 - 2027		5-YEAR TOTAL
Agency Project No.	Responsible Agency		Project Comments								
DT4362001	SR 826 / PALMETTO EXPWY EXPRESS LANES TOLLING & RAMP SIGNALING OPERATION		TECHNICAL ASSISTANCE	2,169	2,169	0	0	0	4,338	A1-249	
		0.0									
4362001	FL Dept. of Transportation										
DT4486301	MIAMI-DADE DTPW - NW 12 ST IMPROVEMENTS FOR DOLPHIN STATION PARK & RIDE		MISCELLANEOUS CONSTRUCTION	0	2,072	0	14,192	0	16,264	A1-584	
		0.0									
4486301	FL Dept. of Transportation										
TA0000022	MAJOR MID-LIFE REHABILITATION OF ALL RAIL VEHICLES		Replacement of existing rail cars	1,740	958	8,051	897	0	11,646	A11-16	
	Lehman Center	0.0									
22	Miami-Dade Dept. of Transportation and Public Works (Transit)		Delivery scheduled in place. OMB # P6733001 SITE S68750								
TA0000093	METROMOVER COMPREHENSIVE WAYSIDE OVERHAUL - Track & Guideway Rehabilitation		Rehabilitate Guideway	37,378	37,378	39,163	0	0	113,919	A11-24	
	Various	0.0									
93	Miami-Dade Dept. of Transportation and Public Works (Transit)		Project approved by County Ordinance. OMB # 6710910 Site S3001385								

Strategic Miami Area Rapid Transit (SMART) Plan

East-West Corridor (SMART)

Type of Project: **Transit**

TA000109	DTPW - SMART PLAN CORRIDORS T.R.I.P. CAPITAL EXPENDITURES		TRANSIT IMPROVEMENT	1,200	0	0	0	0	1,200	A11-5
		0.0								
000109	Miami-Dade Dept. of Transportation and Public Works (Transit)		OMB SITE S3001590							
TA11	METRORAIL - TRACK AND GUIDEWAY PROJECTS		MAINTENANCE	36,207	13,000	21,070	0	0	70,277	A11-5
		0.0								
11	Miami-Dade Dept. of Transportation and Public Works (Transit)		OMB # P6710900							
TA14	Flagler MAX RTE 51 Operating Assistance		Urban Corridor Improvements	0	634	0	0	0	634	A11-6
	West Miami-Dade	Downtown								
14	Miami-Dade Dept. of Transportation and Public Works (Transit)		Flagler Max Rt 51 From West Miami Dade to Downtown. Prior years FM#, 4389481, 4424741							
TA2020150	NW 12th Street Roadway Improvements		Design/Construction	4,960	4,325	405	0	0	9,690	A11-11
	NW 114 Ave	NW 122 Ave								
2020150	Miami-Dade Dept. of Transportation and Public Works (Transit)		Add bus only lanes; OMB SITE S3001030							
TA2020157	Flagler Corridor (SMART Plan)		Planning	500	511	0	0	0	1,011	A11-13
		0.0								
2020157	Miami-Dade Dept. of Transportation and Public Works (Transit)		OMB SITE S3002329							
TA4309533	MDT - FLAGLER MAX (ROUTE 51)		URBAN CORRIDOR IMPROVEMENTS	634	0	0	0	0	634	A1-43
	FROM WEST MIAMI-DADE	TO DOWNTOWN								
4309533	Miami-Dade Dept. of Transportation and Public Works (Transit)									

Strategic Miami Area Rapid Transit (SMART) Plan

East-West Corridor (SMART)

Type of Project: **Transit**

TAS300001 39	METRORAIL STATIONS REFURBISHMENT		STATION RENEWAL	14,070	21,777	18,284	18,642	0	72,773	A11-26
		0.0								
S30000139	Miami-Dade Dept. of Transportation and Public Works (Transit)		OMB #P2000000104 SITE S3000139							
TAS300100 5	GOVERNMENT CENTER STATION FIRE SUPPRESSION SYSTEM		SAFTEY EQUIPMENT	2,784	510	0	0	0	3,294	A11-26
		0.0								
S3001005	Miami-Dade Dept. of Transportation and Public Works (Transit)		OMB #P2000000104 SITE S3001005							
TAS300295 6	TOD MASTER PLAN FOR THE BEACH CORRIDOR (OSP258)		TOD master plan	0	350	0	0	0	350	A11-36
	Washington Avenue / Dade BLVD	NE 41st Street / NE 2nd Avenue								
S3002956	Miami-Dade Dept. of Transportation and Public Works (Transit)		program #672670, OMB Site S3002956							
TAS300313 5	DOWNTOWN INTERMODAL TERMINAL		Intermodal terminal	16,900	16,900	0	0	0	33,800	A11-38
	Downtown Government Center	Downtown Government Center								
S3003135	Miami-Dade Dept. of Transportation and Public Works (Transit)		program #672670, OMB Site S3003135							
TAS300339 5	DIRECT RAMPS TO DOLPHIN STATION		Capital improvement	3,992	2,642	0	0	0	6,634	A11-39
	NW 12th Street	Dolphin Station								
S3003395	Miami-Dade Dept. of Transportation and Public Works (Transit)		program #2000001774, OMB Site S3003395							
TAS300357 5	METROMOVER GUIDEWAY STRUCTURAL SUPERSTRUCTURE RETROFIT			15,943	47,828	15,943	0	0	79,714	A11-39
	Downtown Government Center	50 NE 15TH ST								
S3003575	Miami-Dade Dept. of Transportation and Public Works (Transit)		program #673910, OMB Site S3003575							

Strategic Miami Area Rapid Transit (SMART) Plan

East-West Corridor (SMART)

Type of Project: **Transit**

TR4294872	SFRC DOUBLE-TRACKING		RAIL CAPACITY PROJECT	149	250	433	0	0	832	A1-18
	FROM HIALEAH MARKET	TO MIC								
		0.0								
4294872	So. Florida Regional Transportation Authority									

Strategic Miami Area Rapid Transit (SMART) Plan

East-West Corridor (SMART)

Type of Project: **Pedestrian/Bicycle**

TPO Project No.	Facility/Project Name		Type of Work	Proposed Funding (\$000s)						TIP Page Ref
	From/Location	To/Location		Length (Miles)	2022 - 2023	2023 - 2024	2024 - 2025	2025 - 2026	2026 - 2027	
Agency Project No.	Responsible Agency		Project Comments							
DT4460521	DPTW - SMART TRAIL ALONG NW 12 ST		BIKE PATH/TRAIL	0	0	467	0	0	467	A1-568
		0.0								
4460521	FL Dept. of Transportation									
DT4460551	CITY OF MIAMI - MIAMI RIVER GREENWAY		BIKE LANE/SIDEWALK	413	0	3,280	0	0	3,693	A1-569
	FROM NW 22 AVE	TO NW 19 AVE								
4460551	FL Dept. of Transportation									
DT4476011	SAFE ROUTES TO SCHOOL - BOOKER T. WASHINGTON SENIOR HIGH SCHOOL		PEDESTRIAN SAFETY IMPROVEMENT	0	0	132	0	328	460	A1-575
		0.0								
4476011	FL Dept. of Transportation									
DT4494501	MIAMI RIVER GREENWAY - NW 19 AVE TO NW 17 AVE		BIKE PATH/TRAIL	0	0	432	0	3,469	3,901	A1-587
		0.3								
4494501	FL Dept. of Transportation									

Strategic Miami Area Rapid Transit (SMART) Plan

East-West Corridor (SMART)

Type of Project: **Airport Improvement**

TPO Project No.	Facility/Project Name		Type of Work	Proposed Funding (\$000s)						TIP Page Ref
	From/Location	To/Location		Length (Miles)	2022 - 2023	2023 - 2024	2024 - 2025	2025 - 2026	2026 - 2027	
Agency Project No.	Responsible Agency		Project Comments							
AP4292715	MIAMI INTERNATIONAL AIRPORT PERIMETER RD BRIDGE REPLACEMENT		AVIATION CAPACITY PROJECT	0	0	962	21,036	0	21,998	A1-2
		0.0								
4292715	Miami-Dade Aviation Dept									
AP4366931	MIAMI INTERNATIONAL AIRPORT TERMINAL HARDSTAND & GSE FACILITY		AVIATION SECURITY PROJECT	0	11,000	0	0	0	11,000	A1-2
		0.0								
4366931	Miami-Dade Aviation Dept									
AP4486871	MIAMI INTERNATIONAL AIRPORT - SOUTH TERMINAL EXPANSION EAST		AVIATION CAPACITY PROJECT	0	0	0	16,000	0	16,000	A1-5
		0.0								
4486871	Miami-Dade Aviation Dept									
APAA054A	MIA Runway 9-27 Pavement Rehabilitation		Pavement Rehabilitation of Runway	0	11,666	0	0	0	11,666	A9-1
	MIA Airfield / Runway 9-27	MIA Airfield / Runway 9-27								
AA054A	Miami-Dade Aviation Dept		MDAD will apply for federal funding for design and construction.							

Strategic Miami Area Rapid Transit (SMART) Plan

East-West Corridor (SMART)

Type of Project: *Airport Improvement*

APX061A	MIA Perimeter Road Widening, Realignment & Bridge Replacement			Road Access / Replace Bridge	0	0	0	21,036	0	21,036	A9-14
	Perimeter Rd & NW 15th Str. Intersection (South)	NW 15th Street & Landside Impound Lot (East)	0.0								
X061A	Miami-Dade Aviation Dept			FY 2018 & FY 2019 funding was recaptured. New FDOT grant for \$10,500,000 programmed for FY 2026.							
APX079A	MIA Concourse "G" Demolition			Demolition of Terminal Building & Apron Expansion	0	0	17,263	0	0	17,263	A9-15
	MIA Terminal & Airside Area	MIA Terminal & Airside Area	0.0								
X079A	Miami-Dade Aviation Dept			Project is part of the Central Terminal Redevelopment Program							

Strategic Miami Area Rapid Transit (SMART) Plan

East-West Corridor (SMART)

Type of Project: *Electronic Signs/Monitoring*

TPO Project No.	Facility/Project Name			Type of Work	Proposed Funding (\$000s)						TIP Page Ref
	From/Location	To/Location	Length (Miles)		2022 - 2023	2023 - 2024	2024 - 2025	2025 - 2026	2026 - 2027	5-YEAR TOTAL	
Agency Project No.	Responsible Agency			Project Comments							
DT4362031	SR 826 / PALMETTO EXPWY ITS CONTRACT FOR MAINTENANE OF TOLLING EQUIPMENT			OTHER ITS	1,050	1,050	1,050	1,050	1,050	5,250	A1-250
			0.0								
4362031	FL Dept. of Transportation										
DT4362091	SR 826 / PALMETTO EXPWY INCIDENT MANAGEMENT ROAD RANGER SERVICE PATROLS			OTHER ITS	2,767	0	0	0	0	2,767	A1-251
			0.0								
4362091	FL Dept. of Transportation										
DT4362092	SR 826 EXPRESS LANES INCIDENT MANAGEMENT ROAD RANGER SERVICE PATROLS			OTHER ITS	271	3,255	3,405	3,405	3,455	13,791	A1-252
			0.0								
4362092	FL Dept. of Transportation										
DT4362122	SR 826 EXPRESS LANES FHP ENHANCED ENFORCEMENT			OTHER ITS	0	550	550	550	550	2,200	A1-254
			0.0								
4362122	FL Dept. of Transportation										

Strategic Miami Area Rapid Transit (SMART) Plan

East-West Corridor (SMART)

Type of Project: *Electronic Signs/Monitoring*

DT4383144	SR 826 TOLLING FIELD EQUIPMENT ELECTRIC SERVICES		DYNAMIC MESSAGE SIGN	20	20	20	20	20	100	A1-264
		0.0								
4383144	FL Dept. of Transportation									
DT4450233	SR 826 EXPRESS LANES TOLLING & RAMP SIGNALING OPERATIONS		OTHER ITS	0	0	1,725	1,725	1,725	5,175	A1-333
		0.0								
4450233	FL Dept. of Transportation									
DT4450234	SR 826 EXPRESS LANES INCIDENT RESPONSE VEHICLE SERVICES		OTHER ITS	0	0	332	332	332	996	A1-334
		0.0								
4450234	FL Dept. of Transportation									
DT4469471	WRONG WAY DRIVING INITIATIVE		ITS FREEWAY MANAGEMENT	616	0	0	0	0	616	A1-374
	AT VARIOUS RAMP LOCATIONS	14.0								
4469471	FL Dept. of Transportation									

Strategic Miami Area Rapid Transit (SMART) Plan

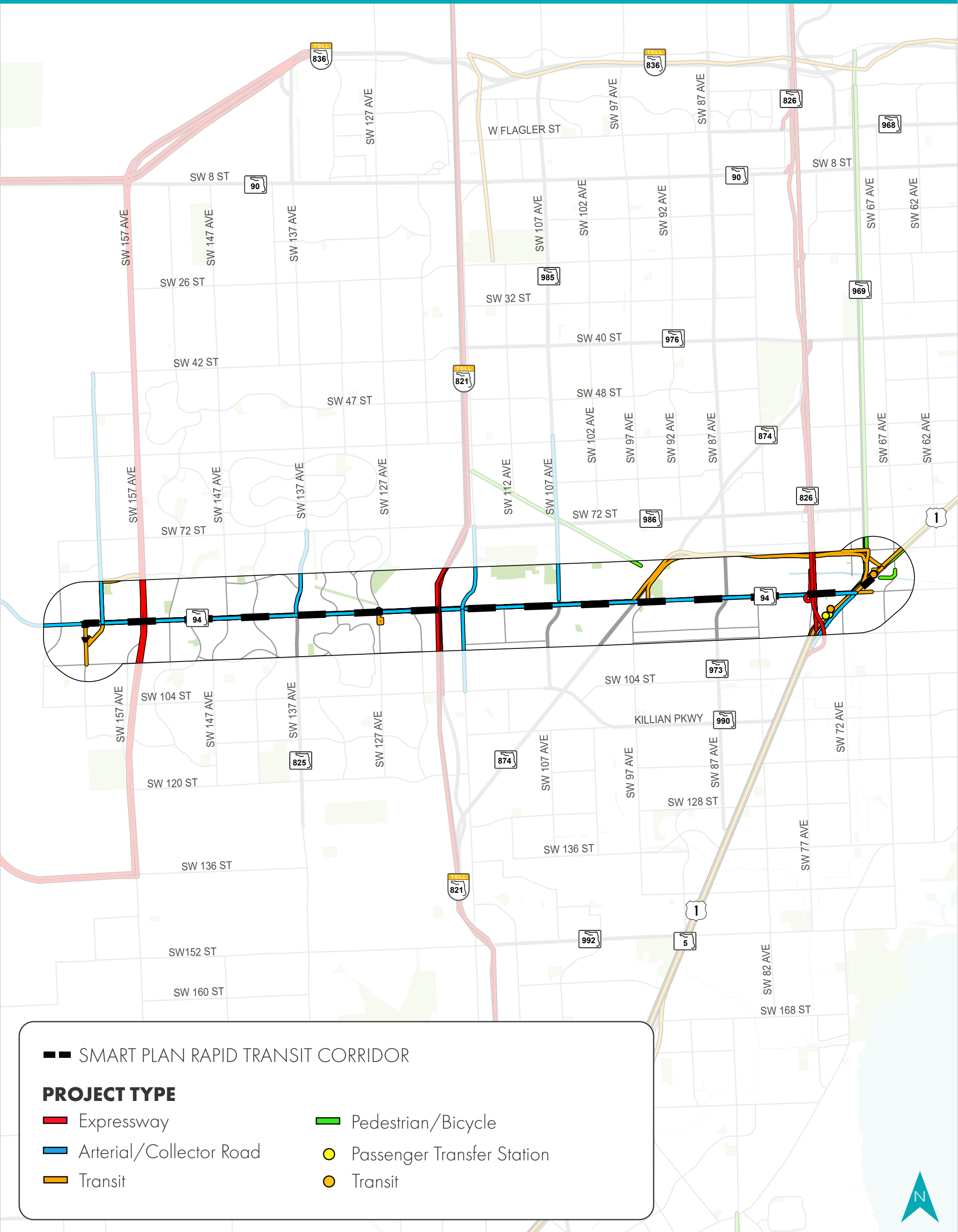
East-West Corridor (SMART)

Type of Project: *Passenger Transfer Station*

TPO Project No.	Facility/Project Name			Type of Work	Proposed Funding (\$000s)						TIP Page Ref
	From/Location	To/Location	Length (Miles)		2022 - 2023	2023 - 2024	2024 - 2025	2025 - 2026	2026 - 2027	5-YEAR TOTAL	
Agency Project No.	Responsible Agency			Project Comments							
TAMDT290	Metromover Escalator Replacement and Elevator Refurbishment				4,586	0	0	0	0	4,586	A11-25
	Metromover Stations	Metromover Stations	0.0								
MDT290	Miami-Dade Dept. of Transportation and Public Works (Transit)			OMB #P673910 Site S3001039							

FY 2023 - 2027 TIP - SMART PLAN

KENDALL CORRIDOR PROJECTS



Strategic Miami Area Rapid Transit (SMART) Plan

Kendall Corridor (SMART)

Type of Project: **Expressway**

TPO Project No.	Facility/Project Name		Type of Work	Proposed Funding (\$000s)						TIP Page Ref
	From/Location	To/Location		Length (Miles)	2022 - 2023	2023 - 2024	2024 - 2025	2025 - 2026	2026 - 2027	
Agency Project No.	Responsible Agency		Project Comments							
DT4326391	SR 826 / PALMETTO EXPWY		PRELIM ENG FOR FUTURE CAPACITY	0	0	30,000	28,550	38,300	96,850	A1-616
	FROM US 1 / S DIXIE HWY	TO SR 836 / DOLPHIN EXPWY								
4326391	FL Dept. of Transportation									
DT4362121	SR 826 / PALMETTO EXPWY FHP ENHANCED ENFORCEMENT		OTHER ITS	50	0	0	0	0	50	A1-253
4362121	FL Dept. of Transportation									

Strategic Miami Area Rapid Transit (SMART) Plan

Kendall Corridor (SMART)

Type of Project: Arterial/Collector Road

TPO Project No.	Facility/Project Name		Type of Work	Proposed Funding (\$000s)						TIP Page Ref	
	From/Location	To/Location		Length (Miles)	2022 - 2023	2023 - 2024	2024 - 2025	2025 - 2026	2026 - 2027		5-YEAR TOTAL
Agency Project No.	Responsible Agency		Project Comments								
DT4377841	SR 94 / KENDALL DR		PD&E/EMO STUDY	4,969	3,203	0	0	0	8,172	A1-260	
	FROM SR 997 / KROME AVE	TO SR 5 / S DIXIE HWY (BRT STUDY)									10.7
4377841	FL Dept. of Transportation										
DT4439081	SR 5 / US 1 / S DIXIE HWY		RESURFACING	0	0	2,232	0	0	2,232	A1-300	
	FROM SOUTH OF SW 100 ST	TO SOUTH OF SW 88 ST									0.8
4439081	FL Dept. of Transportation										
DT4499481	SR 985 / SW 107 AVE		RESURFACING	0	1,111	0	0	7,633	8,744	A1-419	
	FROM SR 94 / SW 88 ST	TO NORTH OF SW 56 ST									2.0
4499481	FL Dept. of Transportation										

Strategic Miami Area Rapid Transit (SMART) Plan

Kendall Corridor (SMART)

Type of Project: **Transit**

TPO Project No.	Facility/Project Name		Type of Work	Proposed Funding (\$000s)						TIP Page Ref	
	From/Location	To/Location		Length (Miles)	2022 - 2023	2023 - 2024	2024 - 2025	2025 - 2026	2026 - 2027		5-YEAR TOTAL
Agency Project No.	Responsible Agency		Project Comments								
DT4362001	SR 826 / PALMETTO EXPWY EXPRESS LANES TOLLING & RAMP SIGNALING OPERATION		TECHNICAL ASSISTANCE	2,169	2,169	0	0	0	4,338	A1-249	
		0.0									
4362001	FL Dept. of Transportation										
TA0000022	MAJOR MID-LIFE REHABILITATION OF ALL RAIL VEHICLES		Replacement of existing rail cars	1,740	958	8,051	897	0	11,646	A11-16	
	Lehman Center	0.0									
22	Miami-Dade Dept. of Transportation and Public Works (Transit)		Delivery scheduled in place. OMB # P6733001 SITE S68750								
TA0000039	MDT-S MIA DADE TRANSITWAY Routes Operaitng - OPS ASST DADELAND TO FL CITY		URBAN CORRIDOR IMPROVEMENTS	960	0	0	0	0	960	A11-19	
		0.0									
39	Miami-Dade Dept. of Transportation and Public Works (Transit)		Prior year FM# 4389501,4409131,4179173								
TA000107	MDT - PARKING COUNTERS AT METRORAIL PARKING GARAGES		PARK AND RIDE LOTS	93	0	0	0	0	93	A11-4	
	AT METRORAIL PARKING GARAGES	0.0									
000107	Miami-Dade Dept. of Transportation and Public Works (Transit)		Project had \$600,000 FDOT funding in prior year.Site#3001007 in 2019 Site# 3002566 after 2020								

Strategic Miami Area Rapid Transit (SMART) Plan

Kendall Corridor (SMART)

Type of Project: **Transit**

TA11	METRORAIL - TRACK AND GUIDEWAY PROJECTS		MAINTENANCE	36,207	13,000	21,070	0	0	70,277	A11-5
		0.0								
11	Miami-Dade Dept. of Transportation and Public Works (Transit)	OMB # P6710900								
TA12	Kendall Corridor (RT 288)		Urban Corridor Improvements	0	550	429	0	0	979	A11-6
	West Kendall Transit Terminal	Dadeland North Metrorail Station								
12	Miami-Dade Dept. of Transportation and Public Works (Transit)	From West Kendall Transit terminal to Dadeland North Metrorail Station. Prior years FM #, 4389491, 4424751								
TA18	MDT ADDITIONAL ELEVATORS @ Dadeland North Metrorail Station		Construction of additional passenger amenities	3,328	1,078	76	0	0	4,482	A11-7
	Dadeland North Metrorail Station	0.0								
18	Miami-Dade Dept. of Transportation and Public Works (Transit)	Project completion scheduled for 2021.Prior years FM # 4241472; OMB SITE S3001034								
TA201924	Miami-Dade DTPW South Dade Transitway Service Improvements Project		Purchase Vehicle/Equipment	8,982	0	0	0	0	8,982	A11-10
		0.0								
201924	Miami-Dade Dept. of Transportation and Public Works (Transit)									
TA2020156	Kendall Corridor (SMART Plan)		Planning	431	431	0	0	0	862	A11-12
		0.0								
2020156	Miami-Dade Dept. of Transportation and Public Works (Transit)	OMB SITE S3002319								
TA2020207	Dadeland South Intermodal Station		Design/Construction	30,854	3,962	0	0	0	34,816	A11-13
		0.0								
2020207	Miami-Dade Dept. of Transportation and Public Works (Transit)	S3002252								

Strategic Miami Area Rapid Transit (SMART) Plan

Kendall Corridor (SMART)

Type of Project: Transit

TA4225294	MDT - KENDALL CRUISER (ROUTE 288)		URBAN CORRIDOR IMPROVEMENTS	550	0	0	0	0	550	A1-41
	FROM DADELAND NORTH TO SW 162 AVE	0.0								
4225294	Miami-Dade Dept. of Transportation and Public Works (Transit)									
TA4225295	MDT - KENDALL CRUISER (ROUTE 288)		URBAN CORRIDOR IMPROVEMENTS	0	429	0	0	0	429	A1-41
	FROM DADELAND NORTH TO SW 162 AVE	0.0								
4225295	Miami-Dade Dept. of Transportation and Public Works (Transit)									
TA4241474	MIAMI-DADE DTPW - DADELAND NORTH METRORAIL STATION ELEVATORS		INTERMODAL HUB CAPACITY	596	742	0	0	0	1,338	A1-6
		0.0								
4241474	Miami-Dade Dept. of Transportation and Public Works (Transit)									
TA4449012	DTPW - OPERATING ASSISTANCE FOR ROUTES ON THE SOUTH DADE TRANSITWAY		OPERATING FOR FIXED ROUTE	0	0	1,000	0	0	1,000	A1-68
		0.0								
4449012	Miami-Dade Dept. of Transportation and Public Works (Transit)									
TAMDT286	SMART PLAN SOUTH CORRIDOR - South Dade Transitway		PD&E Study	37,494	0	0	0	0	37,494	A11-18
	South Dade Transitway at SW 344 ST	Dadeland South Metrorail Station 20.0								
286	Miami-Dade Dept. of Transportation and Public Works (Transit)		OMB # 2000000973 SITE S3002043							
TAS30000139	METRORAIL STATIONS REFURBISHMENT		STATION RENEWAL	14,070	21,777	18,284	18,642	0	72,773	A11-26
		0.0								
S30000139	Miami-Dade Dept. of Transportation and Public Works (Transit)		OMB #P2000000104 SITE S3000139							

Strategic Miami Area Rapid Transit (SMART) Plan

Kendall Corridor (SMART)

Type of Project: **Transit**

TAS300256 2	TOD MASTER PLAN FOR THE SOUTH CORRIDOR		PROJECT DEVELOPMENT	525	200	0	0	0	725	A11-34
	SW 344 ST	DADELAND SOUTH STATION 0.0								
S3002562	Miami-Dade Dept. of Transportation and Public Works (Transit)		OMB SITE S3002562							
TAS300361 5	SOUTH CORRIDOR BRT AND SIGNAL IMPROVEMENTS RIF DISTRICT 01		CAPITAL IMPROVEMENT PLAN	3,000	0	0	0	0	3,000	A11-40
	Dadeland South Metrorail Station	SW 344TH ST 0.0								
S3003615	Miami-Dade Dept. of Transportation and Public Works (Transit)		program #2000001874, OMB Site S3003615							
TAS300361 6	SOUTH CORRIDOR BRT AND SIGNAL IMPROVEMENTS RIF DISTRICT 06		Capital improvement	11,000	6,269	7,437	0	0	24,706	A11-41
	Dadeland South Metrorail Station	SW 344TH ST 0.0								
S3003616	So. Florida Regional Transportation Authority		program #2000001874, OMB Site S3003616							

Strategic Miami Area Rapid Transit (SMART) Plan

Kendall Corridor (SMART)

Type of Project: Pedestrian/Bicycle

TPO Project No.	Facility/Project Name		Type of Work	Proposed Funding (\$000s)						TIP Page Ref
	From/Location	To/Location		Length (Miles)	2022 - 2023	2023 - 2024	2024 - 2025	2025 - 2026	2026 - 2027	
Agency Project No.	Responsible Agency		Project Comments							
DT4416391	SNAPPER CREEK TRAIL SEGMENT B PHASE 1		BIKE PATH/TRAIL	0	517	0	0	0	517	A1-559
		0.0								
4416391	FL Dept. of Transportation									
DT4493671	SR KENDALL DR AND SW 157 AVE		SAFETY PROJECT	0	61	271	40	0	372	A1-409
		0.1								
4493671	FL Dept. of Transportation									
PR0000001	Ludlam Trail Bikepath		BIKEPATH	200	5,500	6,548	9,350	6,643	28,241	A19-1
	Dadeland North	NW 7th St								
0000001	Miami-Dade County Parks, Recreation & Open Spaces Dept									
PR0000005	Snapper Creek Trail		BIKEPATH	15	85	300	85	0	485	A19-2
	SW 97 AVE	SW 117 AVE								
0000005	Miami-Dade County Parks, Recreation & Open Spaces Dept									

Strategic Miami Area Rapid Transit (SMART) Plan

Kendall Corridor (SMART)

Type of Project: **Pedestrian/Bicycle**

PW0001041	Underline		Pedestrian/bicycle improvements	3,000	3,000	2,526	0	0	8,526	A5-6
	Dadeland South	Miami River								
		9.6								
0001041	Miami-Dade Dept. of Transportation and Public Works		Additional funding in RIF 2 and RIF 7. Additional funding by others.							
PW000924	Underline		Pedestrian/bicycle improvements	5,532	5,500	4,009	0	0	15,041	A5-32
	Dadeland South	Miami River								
		9.6								
000924	Miami-Dade Dept. of Transportation and Public Works		Additional funding in RIF 1 and RIF 7. Additional funding by others.							
TAS300266 6	THE UNDERLINE - PHASE 3 THRU 9		ENGINEERING / CONSTRUCTION	28,853	31,682	30,344	8,289	0	99,168	A11-35
	SW 19 AVE	DADELAND BLVD								
		0.0								
S3002666	Miami-Dade Dept. of Transportation and Public Works (Transit)		PHASE 3 CONSTRUCTION; OMB SITE S3002666							

Strategic Miami Area Rapid Transit (SMART) Plan

Kendall Corridor (SMART)

Type of Project: **Electronic Signs/Monitoring**

TPO Project No.	Facility/Project Name			Type of Work	Proposed Funding (\$000s)						TIP Page Ref
	From/Location	To/Location	Length (Miles)		2022 - 2023	2023 - 2024	2024 - 2025	2025 - 2026	2026 - 2027	5-YEAR TOTAL	
Agency Project No.	Responsible Agency			Project Comments							
DT4362031	SR 826 / PALMETTO EXPWY ITS CONTRACT FOR MAINTENANE OF TOLLING EQUIPMENT			OTHER ITS	1,050	1,050	1,050	1,050	1,050	5,250	A1-250
			0.0								
4362031	FL Dept. of Transportation										
DT4362091	SR 826 / PALMETTO EXPWY INCIDENT MANAGEMENT ROAD RANGER SERVICE PATROLS			OTHER ITS	2,767	0	0	0	0	2,767	A1-251
			0.0								
4362091	FL Dept. of Transportation										
DT4362092	SR 826 EXPRESS LANES INCIDENT MANAGEMENT ROAD RANGER SERVICE PATROLS			OTHER ITS	271	3,255	3,405	3,405	3,455	13,791	A1-252
			0.0								
4362092	FL Dept. of Transportation										
DT4362122	SR 826 EXPRESS LANES FHP ENHANCED ENFORCEMENT			OTHER ITS	0	550	550	550	550	2,200	A1-254
			0.0								
4362122	FL Dept. of Transportation										

Strategic Miami Area Rapid Transit (SMART) Plan

Kendall Corridor (SMART)

Type of Project: *Electronic Signs/Monitoring*

DT4383144	SR 826 TOLLING FIELD EQUIPMENT ELECTRIC SERVICES		DYNAMIC MESSAGE SIGN	20	20	20	20	20	100	A1-264
		0.0								
4383144	FL Dept. of Transportation									

DT4450233	SR 826 EXPRESS LANES TOLLING & RAMP SIGNALING OPERATIONS		OTHER ITS	0	0	1,725	1,725	1,725	5,175	A1-333
		0.0								
4450233	FL Dept. of Transportation									

DT4450234	SR 826 EXPRESS LANES INCIDENT RESPONSE VEHICLE SERVICES		OTHER ITS	0	0	332	332	332	996	A1-334
		0.0								
4450234	FL Dept. of Transportation									

DT4469472	WRONG WAY DRIVING INITIATIVE		ITS FREEWAY MANAGEMENT	0	5,404	804	0	0	6,208	A1-374
	AT VARIOUS RAMP LOCATIONS - PHASE 2	0.0								
4469472	FL Dept. of Transportation									

Strategic Miami Area Rapid Transit (SMART) Plan

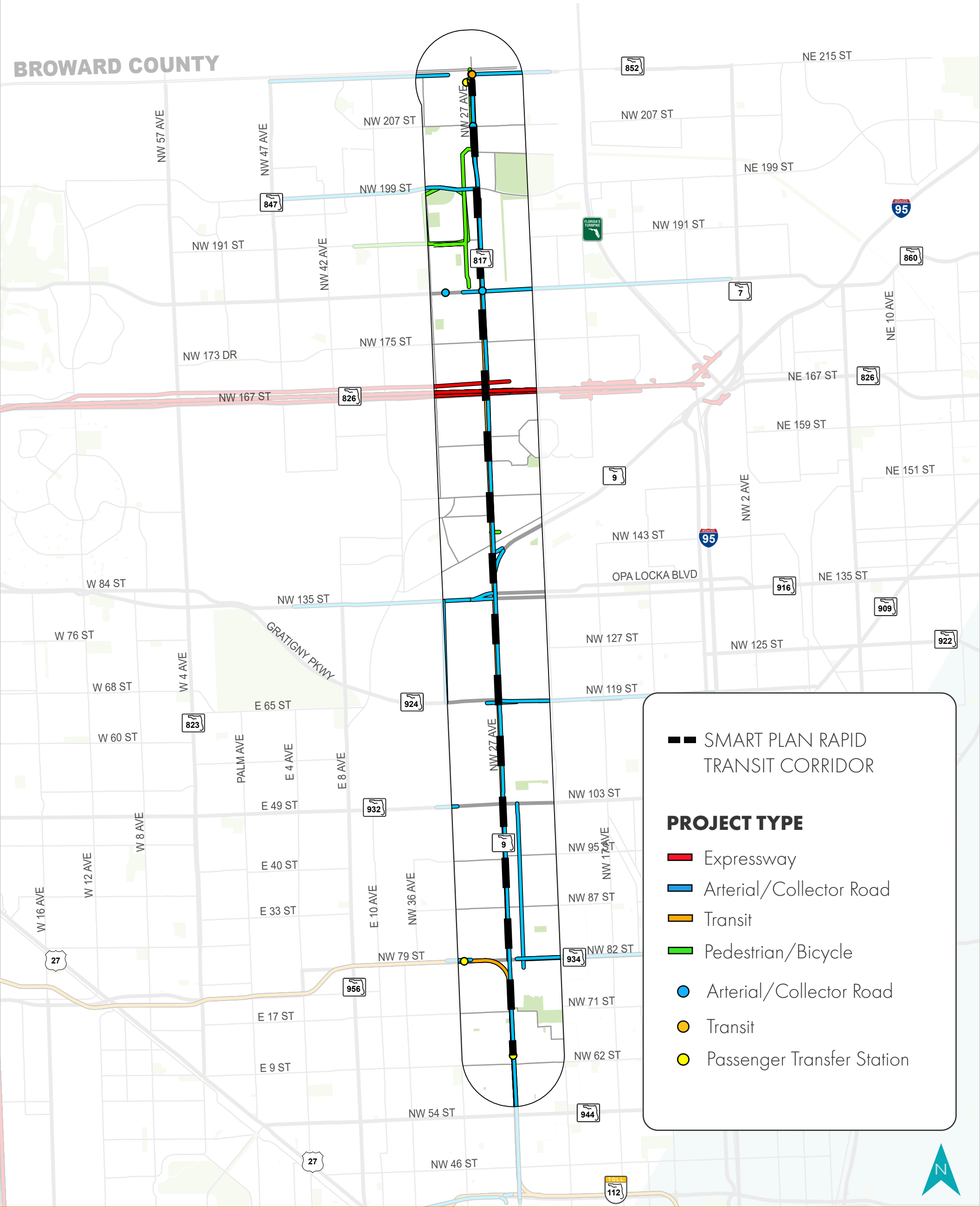
Kendall Corridor (SMART)

Type of Project: *Passenger Transfer Station*

TPO Project No.	Facility/Project Name			Type of Work	Proposed Funding (\$000s)						TIP Page Ref
	From/Location	To/Location	Length (Miles)		2022 - 2023	2023 - 2024	2024 - 2025	2025 - 2026	2026 - 2027	5-YEAR TOTAL	
Agency Project No.	Responsible Agency			Project Comments							
TA4495011	MIAMI-DADE DTPW: SOUTH DADE TRANSITWAY PARK & RIDE LOT DADELAND SOUTH			PARK AND RIDE LOTS	0	0	0	4,960	0	4,960	A1-78
			0.0								
4495011	Miami-Dade Dept. of Transportation and Public Works (Transit)										

FY 2023 - 2027 TIP - SMART PLAN

NORTH CORRIDOR PROJECTS



Strategic Miami Area Rapid Transit (SMART) Plan

North Corridor (SMART)

Type of Project: **Expressway**

TPO Project No.	Facility/Project Name			Type of Work	Proposed Funding (\$000s)						TIP Page Ref
	From/Location	To/Location	Length (Miles)		2022 - 2023	2023 - 2024	2024 - 2025	2025 - 2026	2026 - 2027	5-YEAR TOTAL	
Agency Project No.	Responsible Agency			Project Comments							
DT4362121	SR 826 / PALMETTO EXPWY FHP ENHANCED ENFORCEMENT			OTHER ITS	50	0	0	0	0	50	A1-253
			0.0								
4362121	FL Dept. of Transportation										

Strategic Miami Area Rapid Transit (SMART) Plan

North Corridor (SMART)

Type of Project: Arterial/Collector Road

TPO Project No.	Facility/Project Name			Type of Work	Proposed Funding (\$000s)						TIP Page Ref
	From/Location	To/Location	Length (Miles)		2022 - 2023	2023 - 2024	2024 - 2025	2025 - 2026	2026 - 2027	5-YEAR TOTAL	
Agency Project No.	Responsible Agency			Project Comments							
DT4106465	SR 934 / NE / NW 79 ST			ADD LANES & RECONSTRUCT	948	0	0	0	0	948	A1-151
	FROM WEST OF I-95 (13TH CT)	TO END OF SR 934 / 1 WAY PR	5.9								
4106465	FL Dept. of Transportation										
DT4291852	SR 9 / NW 27 AVE			RESURFACING	360	0	0	0	0	360	A1-182
	FROM NW 39 ST	TO SOUTH OF NW 79 ST	2.3								
4291852	FL Dept. of Transportation										
DT4291863	SR 817 / NW 27 AVE			RESURFACING	128	0	0	0	0	128	A1-184
	FROM SOUTH OF NW 203 ST	TO SOUTH OF NW 215 ST / COUNTYLINE	0.8								
4291863	FL Dept. of Transportation										
DT4291864	SR 817 / NW 27 AVE @ NW 207 ST			INTERSECTION IMPROVEMENT	23	0	0	0	0	23	A1-185
			0.0								
4291864	FL Dept. of Transportation										

Strategic Miami Area Rapid Transit (SMART) Plan

North Corridor (SMART)

Type of Project: Arterial/Collector Road

DT4291865	SR 817 / NW 27 AVE		INTERSECTION IMPROVEMENT	59	0	0	0	0	59	A1-82
	AT NW 195 BLOCK	0.2								
4291865	FL Dept. of Transportation		Finding is for Preliminary Engineering (Design) in FY 2019							
DT4380761	SR 9 / NW 27 AVE		PD&E/EMO STUDY	11,963	0	0	0	0	11,963	A1-262
	FROM MIAMI INTERMODEL CENTER (MIC)	TO NW 215 ST / UNITY STATION (PTC STUDY)								
4380761	FL Dept. of Transportation									
DT4399811	SR 924 / NW 119 ST / GRATIGNY RD		RESURFACING	208	0	0	0	0	208	A1-271
	FROM WEST OF NW 27 AVE	TO WEST OF NW 7TH AVE								
4399811	FL Dept. of Transportation									
DT4399812	SR 924 / NW 119 ST		INTERSECTION IMPROVEMENT	12	0	0	0	0	12	A1-271
	AT SR 9 / NW 27 AVE AND NW 17 AVE									
4399812	FL Dept. of Transportation									
DT4419631	SR 924 / GRATIGNY / NW 119 ST OVER RIO VISTA CANAL BRIDGE 870621		BRIDGE-REPAIR/REHABILITATION	20	0	0	0	0	20	A1-287
4419631	FL Dept. of Transportation									
DT4439061	SR 852 / COUNTY LINE RD		RESURFACING	2,013	0	0	0	0	2,013	A1-298
	FROM EAST OF NW 27 AVE	TO WEST OF NW 1700 BLK								
4439061	FL Dept. of Transportation									

Strategic Miami Area Rapid Transit (SMART) Plan

North Corridor (SMART)

Type of Project: Arterial/Collector Road

DT4439141	SR 9 / SR 817 / NW 27 AVE		RESURFACING	1,613	0	65	0	0	1,678	A1-304
	FROM NORTH OF NW 135 ST TO BURLINGTON ST	0.5								
4439141	FL Dept. of Transportation									
DT4439371	SR 817 / NW 27 AVE		RESURFACING	3,127	0	135	0	0	3,262	A1-318
	FROM BURLINGTON ST	TO NW 168 TER								
4439371	FL Dept. of Transportation									
DT4439391	SR 817 / NW 27 AVE		RESURFACING	2,696	0	120	0	0	2,816	A1-320
	FROM NW 168 TER	TO SOUTH OF NW 187 ST								
4439391	FL Dept. of Transportation									
DT4457461	SR 932 / NW 103 ST AND NW 32 AVE		INTERSECTION IMPROVEMENT	1,000	3,056	304	128	0	4,488	A1-339
4457461	FL Dept. of Transportation									
DT4473451	SR 860 / MIAMI GARDENS DR / NW 183 ST		TRAFFIC OPS IMPROVEMENT	787	0	0	0	0	787	A1-378
	AT NW 30 AVE / MIAMI JOB CORPS									
4473451	FL Dept. of Transportation									
DT4475741	SR 934 / NW 79ST		INTERSECTION IMPROVEMENT	5	626	126	0	0	757	A1-379
	AT NW 32 AVE									
4475741	FL Dept. of Transportation									

Strategic Miami Area Rapid Transit (SMART) Plan

North Corridor (SMART)

Type of Project: Arterial/Collector Road

DT4478001	SR 860 / MIAMI GARDENS DR		RESURFACING	550	0	5,087	218	0	5,855	A1-386
	FROM WEST OF NW 27 AVE	TO EAST OF NW 2ND AVE								
4478001	FL Dept. of Transportation									

DT4478051	SR 916 / NW 135 ST & NW 136 ST		RESURFACING	0	1,699	0	0	0	1,699	A1-390
	FROM W OF NW 30 AVE	TO W OF NW 27 AVE								
4478051	FL Dept. of Transportation									

DT4489961	NW 32 AVE OVER LITTLE RIVER CANAL (C-7) BRIDGE #874336		BRIDGE REPLACEMENT	0	445	0	0	4,027	4,472	A1-404
		0.0								
4489961	FL Dept. of Transportation									

DT4499471	SR 916 / NW 135 ST		RESURFACING	0	396	0	0	2,697	3,093	A1-419
	FROM NW 47 AVE	TO NW 30 AVE								
4499471	FL Dept. of Transportation									

Strategic Miami Area Rapid Transit (SMART) Plan

North Corridor (SMART)

Type of Project: **Transit**

TPO Project No.	Facility/Project Name		Type of Work	Proposed Funding (\$000s)						TIP Page Ref
	From/Location	To/Location		Length (Miles)	2022 - 2023	2023 - 2024	2024 - 2025	2025 - 2026	2026 - 2027	
Agency Project No.	Responsible Agency		Project Comments							
DT4362001	SR 826 / PALMETTO EXPWY EXPRESS LANES TOLLING & RAMP SIGNALING OPERATION		TECHNICAL ASSISTANCE	2,169	2,169	0	0	0	4,338	A1-249
		0.0								
4362001	FL Dept. of Transportation									
TA0000022	MAJOR MID-LIFE REHABILITATION OF ALL RAIL VEHICLES		Replacement of existing rail cars	1,740	958	8,051	897	0	11,646	A11-16
	Lehman Center	0.0								
22	Miami-Dade Dept. of Transportation and Public Works (Transit)		Delivery scheduled in place. OMB # P6733001 SITE S68750							
TA11	METRORAIL - TRACK AND GUIDEWAY PROJECTS		MAINTENANCE	36,207	13,000	21,070	0	0	70,277	A11-5
		0.0								
11	Miami-Dade Dept. of Transportation and Public Works (Transit)		OMB # P6710900							
TAS30000139	METRORAIL STATIONS REFURBISHMENT		STATION RENEWAL	14,070	21,777	18,284	18,642	0	72,773	A11-26
		0.0								
S30000139	Miami-Dade Dept. of Transportation and Public Works (Transit)		OMB #P2000000104 SITE S3000139							

Strategic Miami Area Rapid Transit (SMART) Plan

North Corridor (SMART)

Type of Project: Pedestrian/Bicycle

TPO Project No.	Facility/Project Name			Type of Work	Proposed Funding (\$000s)						TIP Page Ref
	From/Location	To/Location	Length (Miles)		2022 - 2023	2023 - 2024	2024 - 2025	2025 - 2026	2026 - 2027	5-YEAR TOTAL	
Agency Project No.	Responsible Agency			Project Comments							
DT4106467	SR 934 / NW 79 ST			SAFETY PROJECT	224	37	2,398	0	0	2,659	A1-152
	FROM NW 25 AVE	TO NW 1 PLACE	2.0								
4106467	FL Dept. of Transportation										
DT4355051	CITY OF MIAMI GARDENS - NW 199 ST / BETTY FERGUSON RECREATION COMPLEX			BIKE PATH/TRAIL	0	1,224	0	0	0	1,224	A1-241
			0.0								
4355051	FL Dept. of Transportation										
DT4412341	SAFE ROUTES TO SCHOOL - RAINBW PK,GLDN GLDS,LK STVNS ELE,NO.CO.K-8,BENFRNK K-8			PEDESTRIAN SAFETY IMPROVEMENT	0	1,380	0	0	0	1,380	A1-277
			0.0								
4412341	FL Dept. of Transportation										
DT4439372	SR 817 / NW 27 AVE			PEDESTRIAN SAFETY IMPROVEMENT	87	153	345	41	0	626	A1-319
	FROM SESAME ST	TO DUNAD AVE	0.1								
4439372	FL Dept. of Transportation										

Strategic Miami Area Rapid Transit (SMART) Plan

North Corridor (SMART)

Type of Project: *Pedestrian/Bicycle*

DT4457651	SAFE ROUTES TO SCHOOL - NORTH DADE MIDDLE SCHOOL		PEDESTRIAN SAFETY IMPROVEMENT	0	81	0	283	0	364	A1-340
		0.2								
4457651	FL Dept. of Transportation									

DT4486861	MIAMI GARDENS - MID-TOWN BLUEWAY TRAIL		BIKE PATH/TRAIL	0	105	0	1,155	0	1,260	A1-585
	FROM NW 183 ST	TO NW 215 ST								
4486861	FL Dept. of Transportation									

Strategic Miami Area Rapid Transit (SMART) Plan

North Corridor (SMART)

Type of Project: **Electronic Signs/Monitoring**

TPO Project No.	Facility/Project Name			Type of Work	Proposed Funding (\$000s)						TIP Page Ref
	From/Location	To/Location	Length (Miles)		2022 - 2023	2023 - 2024	2024 - 2025	2025 - 2026	2026 - 2027	5-YEAR TOTAL	
Agency Project No.	Responsible Agency			Project Comments							
DT4362031	SR 826 / PALMETTO EXPWY ITS CONTRACT FOR MAINTENANE OF TOLLING EQUIPMENT			OTHER ITS	1,050	1,050	1,050	1,050	1,050	5,250	A1-250
			0.0								
4362031	FL Dept. of Transportation										
DT4362091	SR 826 / PALMETTO EXPWY INCIDENT MANAGEMENT ROAD RANGER SERVICE PATROLS			OTHER ITS	2,767	0	0	0	0	2,767	A1-251
			0.0								
4362091	FL Dept. of Transportation										
DT4362092	SR 826 EXPRESS LANES INCIDENT MANAGEMENT ROAD RANGER SERVICE PATROLS			OTHER ITS	271	3,255	3,405	3,405	3,455	13,791	A1-252
			0.0								
4362092	FL Dept. of Transportation										
DT4362122	SR 826 EXPRESS LANES FHP ENHANCED ENFORCEMENT			OTHER ITS	0	550	550	550	550	2,200	A1-254
			0.0								
4362122	FL Dept. of Transportation										

Strategic Miami Area Rapid Transit (SMART) Plan

North Corridor (SMART)

Type of Project: *Electronic Signs/Monitoring*

DT4383144	SR 826 TOLLING FIELD EQUIPMENT ELECTRIC SERVICES		DYNAMIC MESSAGE SIGN	20	20	20	20	20	100	A1-264
		0.0								
4383144	FL Dept. of Transportation									
DT4450233	SR 826 EXPRESS LANES TOLLING & RAMP SIGNALING OPERATIONS		OTHER ITS	0	0	1,725	1,725	1,725	5,175	A1-333
		0.0								
4450233	FL Dept. of Transportation									
DT4450234	SR 826 EXPRESS LANES INCIDENT RESPONSE VEHICLE SERVICES		OTHER ITS	0	0	332	332	332	996	A1-334
		0.0								
4450234	FL Dept. of Transportation									

Strategic Miami Area Rapid Transit (SMART) Plan

North Corridor (SMART)

Type of Project: *Passenger Transfer Station*

TPO Project No.	Facility/Project Name		Type of Work	Proposed Funding (\$000s)						TIP Page Ref
	From/Location	To/Location		Length (Miles)	2022 - 2023	2023 - 2024	2024 - 2025	2025 - 2026	2026 - 2027	
Agency Project No.	Responsible Agency		Project Comments							
DT4486561	MIAMI DADE DTPW - NW 27 AVE / COUNTYLINE RD STATION IMPROVEMENTS		INTERMODAL HUB CAPACITY	0	0	0	4,500	0	4,500	A1-7
		0.0								
4486561	Miami-Dade Dept. of Transportation and Public Works (Transit)									
TA4496411	MIAMI-DADE DTPW: UNITY STATION TRANSIT-ORIENTED DEVELOPMENT TERMINAL		PARKING FACILITY	0	0	2,688	0	0	2,688	A1-79
		0.0								
4496411	Miami-Dade Dept. of Transportation and Public Works (Transit)									

FY 2023 - 2027 TIP - SMART PLAN

NORTHEAST CORRIDOR PROJECTS

— SMART PLAN RAPID TRANSIT CORRIDOR

PROJECT TYPE

Expressway

Arterial/Collector Road

Transit

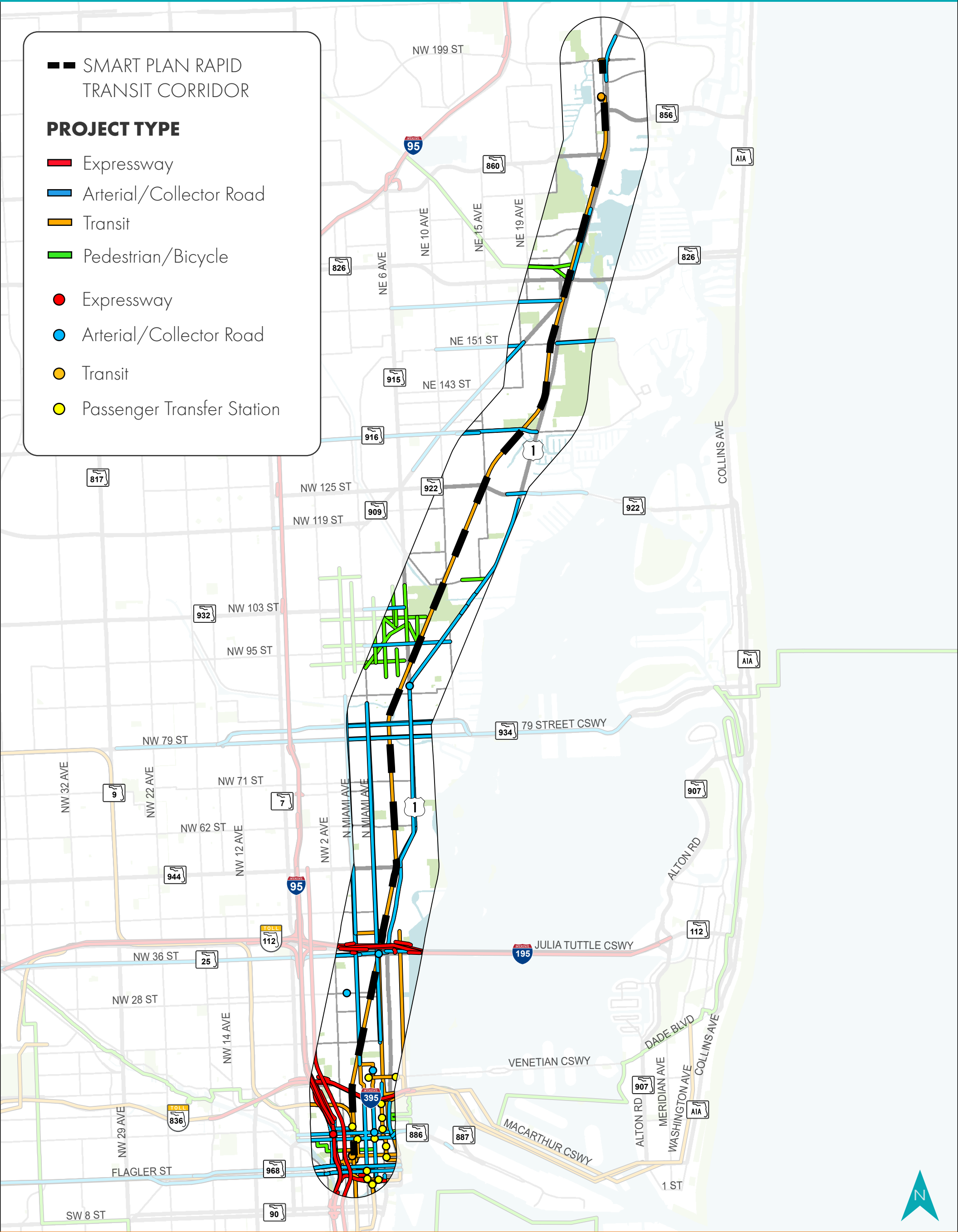
Pedestrian/Bicycle

Expressway

Arterial/Collector Road

Transit

Passenger Transfer Station



Strategic Miami Area Rapid Transit (SMART) Plan

Northeast Corridor(SMART)

Type of Project: **Expressway**

TPO Project No.	Facility/Project Name			Type of Work	Proposed Funding (\$000s)						TIP Page Ref
	From/Location	To/Location	Length (Miles)		2022 - 2023	2023 - 2024	2024 - 2025	2025 - 2026	2026 - 2027	5-YEAR TOTAL	
Agency Project No.	Responsible Agency			Project Comments							
DT2516881	SR 836 / I-395			BRIDGE-REPLACE AND ADD LANES	2,938	6	0	0	0	2,944	A1-136
	FROM WEST OF I-95	TO MACARTHUR CAUSEWAY BRIDGE	2.0								
2516881	FL Dept. of Transportation										
DT4149647	SR 9A / I-95			PD&E/EMO STUDY	0	6,700	0	0	10,340	17,040	A1-157
	FROM US 1 / S DIXIE HIGHWAY	TO SOUTH OF NW 62 ST	5.7								
4149647	FL Dept. of Transportation										
DT4249331	I-95 EXPRESS TOLL OPERATIONS DADE COUNTY			TOLL COLLECTION	1,825	1,825	1,825	1,825	1,825	9,125	A1-174
			0.0								
4249331	FL Dept. of Transportation										
DT4293002	SR 9A / I-95			RIGID PAVEMENT RECONSTRUCTION	472	0	0	0	0	472	A1-193
	FROM NW 8TH ST	TO NW 29 ST	4.0								
4293002	FL Dept. of Transportation										

Strategic Miami Area Rapid Transit (SMART) Plan

Northeast Corridor(SMART)

Type of Project: **Expressway**

DT4358431	SR 112 / I-195 FRONTAGE RD & RAMP REALIGNMENT (MIAMI DESIGN DISTRICT)		NEW ROAD CONSTRUCTION	0	0	5,989	270	0	6,259	A1-248
		0.5								
4358431	FL Dept. of Transportation									

DT4448001	SR 9A / I-95 SOUTHBOUND SOUTH OF NW 6 ST OVERHEAD SIGN #87S051		OVERHEAD SIGNING	0	1,120	0	0	0	1,120	A1-329
		0.0								
4448001	FL Dept. of Transportation									

Strategic Miami Area Rapid Transit (SMART) Plan

Northeast Corridor(SMART)

Type of Project: Arterial/Collector Road

TPO Project No.	Facility/Project Name		Type of Work	Proposed Funding (\$000s)						TIP Page Ref
	From/Location	To/Location		Length (Miles)	2022 - 2023	2023 - 2024	2024 - 2025	2025 - 2026	2026 - 2027	
Agency Project No.	Responsible Agency		Project Comments							
DT4106465	SR 934 / NE / NW 79 ST		ADD LANES & RECONSTRUCT	948	0	0	0	0	948	A1-151
	FROM WEST OF I-95 (13TH CT)	TO END OF SR 934 / 1 WAY PR								
4106465	FL Dept. of Transportation									
DT4106466	SR 934 / NE / NW 81 / 82 ST		ROAD RECONSTRUCTION - 2 LANE	948	0	0	0	0	948	A1-152
	FROM WEST OF I-95 (13TH CT)	TO END OF SR 934 / 1 WAY PR								
4106466	FL Dept. of Transportation									
DT4244072	SR 968 / SW 1ST ST		LANDSCAPING	236	0	0	0	0	236	A1-174
	AT SW SOUTH RIVER DR	0.1								
4244072	FL Dept. of Transportation									
DT4293464	SR 916 / NW / NE 135 ST		LANDSCAPING	0	928	0	0	0	928	A1-201
	FROM NW 6 AVE	TO SR 5 / US 1 / BISCAYNE BLVD								
4293464	FL Dept. of Transportation									

Strategic Miami Area Rapid Transit (SMART) Plan

Northeast Corridor(SMART)

Type of Project: Arterial/Collector Road

DT4326397	SR 90 / SW 8TH ST / SW 7TH ST AND I-95 INTERCHANGE		PRELIM ENG FOR FUTURE CAPACITY	4,100	0	50,827	0	0	54,927	A1-618
		0.6								
4326397	FL Dept. of Transportation									
DT4377821	SR 968 / FLAGLER ST		PD&E/EMO STUDY	7,695	0	0	0	0	7,695	A1-259
	FROM SR 821 / HEFT	TO SR 5 / BISCAYNE BLVD (BRT STUDY)								
4377821	FL Dept. of Transportation									
DT4399231	SR 916 / NE 135 ST		INTERSECTION IMPROVEMENT	665	0	0	0	0	665	A1-268
	AT NE 12 AVE	0.1								
4399231	FL Dept. of Transportation									
DT4406831	NE 203 ST		LANDSCAPING	0	0	1,059	0	0	1,059	A1-274
	FROM SR 5 / US 1	TO W DIXIE HIGHWAY								
4406831	FL Dept. of Transportation									
DT4416381	MIAMI SHORES - MULTIMODAL MOBILITY IMPROVEMENTS		SIGNING/PAVEMENT MARKINGS	0	519	0	0	0	519	A1-279
		0.0								
4416381	FL Dept. of Transportation									
DT4438901	SR 970 / SR 5 / DOWNTOWN DISTRIBUTOR RAMPS		RIGID PAVEMENT REHABILITATION	1,591	156	50	0	0	1,797	A1-292
	FROM SMIAMI AVE	TO SE 2ND AVE								
4438901	FL Dept. of Transportation									

Strategic Miami Area Rapid Transit (SMART) Plan

Northeast Corridor(SMART)

Type of Project: Arterial/Collector Road

DT4439101	SR 25 / US 27 / NW 36 ST		RESURFACING	1,668	0	0	0	0	1,668	A1-301
	FROM WEST OF NW 7 AVE	TO EAST OF N MIAMI AVE								
4439101	FL Dept. of Transportation									
DT4439111	SR 5 / US 1 / BISCAYNE BLVD		RESURFACING - RIDE ONLY	0	1,940	0	0	0	1,940	A1-302
	FROM SOUTH OF NE 5 ST	TO NE 11 ST								
4439111	FL Dept. of Transportation									
DT4439121	SR 5 / US 1 / BISCAYNE BLVD		RESURFACING	5	3,328	140	0	0	3,473	A1-303
	FROM NE 105 ST	TO NE 123 ST								
4439121	FL Dept. of Transportation									
DT4439131	SR 886 / PORT BLVD		RIGID PAVEMENT REHABILITATION	0	348	0	2,864	0	3,212	A1-304
	FROM BISCAYNE BLVD	TO PORT MIAMI								
4439131	FL Dept. of Transportation									
DT4439351	SR 922 / NE 123 ST		RESURFACING - RIDE ONLY	20	1,891	80	0	0	1,991	A1-317
	FROM WEST OF BISCAYNE BLVD	TO EAST OF N BAYSHORE DR								
4439351	FL Dept. of Transportation									
DT4439361	SR 909 / W DIXIE HWY		RESURFACING	5,105	250	0	0	0	5,355	A1-317
	FROM SOUTH OF NE 129 ST	TO NORTH OF NE 151 ST								
4439361	FL Dept. of Transportation									

Strategic Miami Area Rapid Transit (SMART) Plan

Northeast Corridor(SMART)

Type of Project: Arterial/Collector Road

DT4446221	SR 112 / I-195 / JULIA TUTTLE CSWY		MISCELLANEOUS CONSTRUCTION	960	300	0	0	0	1,260	A1-326
	FROM EAST OF SR 5 / BISCAYNE BLVD	TO ALTON RD 3.0								
4446221	FL Dept. of Transportation									
DT4446361	SR 5 / US 1		TRAFFIC OPS IMPROVEMENT	0	1,157	0	0	0	1,157	A1-327
	AT NE 123 ST	0.4								
4446361	FL Dept. of Transportation									
DT4459961	SR 5 / US 1 / BISCAYNE BLVD		RESURFACING	0	2,647	0	120	0	2,767	A1-354
	FROM NE 61 ST	TO NE 6 AVE 1.6								
4459961	FL Dept. of Transportation									
DT4472141	SR 5 / US 1 / BISCAYNE BLVD		TRAFFIC SIGNALS	0	2,799	120	0	0	2,919	A1-378
	AT VARIOUS INTERSECTIONS	2.0								
4472141	FL Dept. of Transportation									
DT4477441	I-195 WB RAMP TO NE 38 ST OVER WESTSHORE WATERWAY BRIDGE 870375		BRIDGE-REPAIR/REHABILITATION	0	0	125	0	1,537	1,662	A1-384
		0.0								
4477441	FL Dept. of Transportation									
DT4477451	I-195 EB/NW 36 ST OVER WESTSHORE WATERWAY BRIDGE 870376		BRIDGE-REPAIR/REHABILITATION	0	0	105	0	1,192	1,297	A1-384
		0.0								
4477451	FL Dept. of Transportation									

Strategic Miami Area Rapid Transit (SMART) Plan

Northeast Corridor(SMART)

Type of Project: **Arterial/Collector Road**

DT4477511	SR 970 / DOWNTOWN DISTRIBUTOR		BRIDGE - PAINTING	155	0	2,035	0	0	2,190	A1-385
	FROM US 1	TO I-95 NB BRIDGE #870475								
4477511	FL Dept. of Transportation									
DT4478181	SR 932 / NE 103 ST		RESURFACING	210	0	1,225	0	0	1,435	A1-392
	FROM EAST OF NE 2ND AVE	TO WEST OF NE 6TH AVE								
4478181	FL Dept. of Transportation									
DT4478271	SR 5 / US 1 / BISCAYNE BLVD		RESURFACING	0	287	0	2,244	90	2,621	A1-393
	FROM SR 915 / NE 6TH AVE	TO NE 105 ST								
4478271	FL Dept. of Transportation									
DT4478301	SR 5 / US 1 / BISCAYNE BLVD		RESURFACING	0	357	0	2,805	110	3,272	A1-395
	FROM SOUTH OF NE 38 ST	TO NE 61 ST								
4478301	FL Dept. of Transportation									
DT4488291	LIGHTING IMPROVEMENTS		LIGHTING	433	0	0	0	0	433	A1-401
	AT VARIOUS LOCATIONS									
4488291	FL Dept. of Transportation									
DT4489051	SR 5 / US-1 / SE 2ND AVE		TRAFFIC OPS IMPROVEMENT	0	0	0	0	121	121	A1-402
	AT I-95 ON-RAMP AND AT SR 970 / SE 3RD ST									
4489051	FL Dept. of Transportation									

Strategic Miami Area Rapid Transit (SMART) Plan

Northeast Corridor(SMART)

Type of Project: Arterial/Collector Road

DT4494521	CITY OF NORTH MIAMI - PEDESTRIAN BRIDGE REPLACEMENT OVER C-8 CANAL(BISC)		BRIDGE REPLACEMENT	0	0	106	0	785	891	A1-413
		0.0								
4494521	FL Dept. of Transportation									
PW0001319	N Miami Avenue		Resurfacing	900	0	0	0	0	900	A5-37
	NW 41 Street	NW 62 Street								
0001319	Miami-Dade Dept. of Transportation and Public Works									
PW000447	NE 2 Avenue		Street/Traffic Operational Improv.	3,840	2,200	0	0	0	6,040	A7-3
	NE 20 Street	West Little River Canal								
000447	Miami-Dade Dept. of Transportation and Public Works		Prior Years' Funding as follows: \$24,870,000 for PE/CST. Additional funding in RIF District 2. Additional funding by others.							

Strategic Miami Area Rapid Transit (SMART) Plan

Northeast Corridor(SMART)

Type of Project: **Transit**

TPO Project No.	Facility/Project Name		Type of Work	Proposed Funding (\$000s)						TIP Page Ref
	From/Location	To/Location		Length (Miles)	2022 - 2023	2023 - 2024	2024 - 2025	2025 - 2026	2026 - 2027	
Agency Project No.	Responsible Agency		Project Comments							
DT4364261	SR 948 / NW 36 ST		MODAL SYSTEMS PLANNING	0	1,500	5,550	0	0	7,050	A1-255
	FROM SR 826 / PALMETTO EXPY	TO SR 5 / US1								
4364261	FL Dept. of Transportation									
DT4408431	VILLAGE OF MIAMI SHORES - MULTIMODAL MOBILITY IMPROVEMENTS		BIKE PATH/TRAIL	780	0	0	0	0	780	A1-276
		0.0								
4408431	FL Dept. of Transportation									
TA0000022	MAJOR MID-LIFE REHABILITATION OF ALL RAIL VEHICLES		Replacement of existing rail cars	1,740	958	8,051	897	0	11,646	A11-16
	Lehman Center	0.0								
22	Miami-Dade Dept. of Transportation and Public Works (Transit)		Delivery scheduled in place. OMB # P6733001 SITE S68750							
TA000109	DTPW - SMART PLAN CORRIDORS T.R.I.P. CAPITAL EXPENDITURES		TRANSIT IMPROVEMENT	1,200	0	0	0	0	1,200	A11-5
		0.0								
000109	Miami-Dade Dept. of Transportation and Public Works (Transit)		OMB SITE S3001590							

Strategic Miami Area Rapid Transit (SMART) Plan

Northeast Corridor(SMART)

Type of Project: **Transit**

TA11	METRORAIL - TRACK AND GUIDEWAY PROJECTS		MAINTENANCE	36,207	13,000	21,070	0	0	70,277	A11-5
		0.0								
11	Miami-Dade Dept. of Transportation and Public Works (Transit)	OMB # P6710900								
TA2020157	Flagler Corridor (SMART Plan)		Planning	500	511	0	0	0	1,011	A11-13
		0.0								
2020157	Miami-Dade Dept. of Transportation and Public Works (Transit)	OMB SITE S3002329								
TA4309533	MDT - FLAGLER MAX (ROUTE 51)		URBAN CORRIDOR IMPROVEMENTS	634	0	0	0	0	634	A1-43
	FROM WEST MIAMI-DADE	TO DOWNTOWN								
4309533	Miami-Dade Dept. of Transportation and Public Works (Transit)									
TAS30000139	METRORAIL STATIONS REFURBISHMENT		STATION RENEWAL	14,070	21,777	18,284	18,642	0	72,773	A11-26
		0.0								
S30000139	Miami-Dade Dept. of Transportation and Public Works (Transit)	OMB #P2000000104 SITE S3000139								
TAS3001005	GOVERNMENT CENTER STATION FIRE SUPPRESSION SYSTEM		SAFTEY EQUIPMENT	2,784	510	0	0	0	3,294	A11-26
		0.0								
S3001005	Miami-Dade Dept. of Transportation and Public Works (Transit)	OMB #P2000000104 SITE S3001005								
TAS3002956	TOD MASTER PLAN FOR THE BEACH CORRIDOR (OSP258)		TOD master plan	0	350	0	0	0	350	A11-36
	Washington Avenue / Dade BLVD	NE 41st Street / NE 2nd Avenue								
S3002956	Miami-Dade Dept. of Transportation and Public Works (Transit)	program #672670, OMB Site S3002956								

Strategic Miami Area Rapid Transit (SMART) Plan

Northeast Corridor(SMART)

Type of Project: **Transit**

TAS300313 5	DOWNTOWN INTERMODAL TERMINAL		Intermodal terminal	16,900	16,900	0	0	0	33,800	A11-38
	Downtown Government Center	Downtown Government Center								
S3003135	Miami-Dade Dept. of Transportation and Public Works (Transit)		program #672670, OMB Site S3003135							
TAS300357 5	METROMOVER GUIDEWAY STRUCTURAL SUPERSTRUCTURE RETROFIT			15,943	47,828	15,943	0	0	79,714	A11-39
	Downtown Government Center	50 NE 15TH ST								
S3003575	Miami-Dade Dept. of Transportation and Public Works (Transit)		program #673910, OMB Site S3003575							
TR4335112	NE 203 ST INTERSECTION IMPROVEMENTS BETWEEN SR 5 / US 1 & W DIXIE HWY		RAIL CAPACITY PROJECT	1,800	0	0	0	0	1,800	A1-20
		1.7								
4335112	So. Florida Regional Transportation Authority									

Strategic Miami Area Rapid Transit (SMART) Plan

Northeast Corridor(SMART)

Type of Project: Pedestrian/Bicycle

TPO Project No.	Facility/Project Name		Type of Work	Proposed Funding (\$000s)						TIP Page Ref
	From/Location	To/Location		Length (Miles)	2022 - 2023	2023 - 2024	2024 - 2025	2025 - 2026	2026 - 2027	
Agency Project No.	Responsible Agency		Project Comments							
DT4442961	SAFE ROUTES TO SCHOOL - OJUS ELEMENTARY		PEDESTRIAN SAFETY IMPROVEMENT	439	0	0	0	0	439	A1-323
		0.0								
4442961	FL Dept. of Transportation									
DT4442991	SNAKE CREEK TRAIL EXTENSION TO GREYNOLDS PARK		BIKE PATH/TRAIL	0	637	0	0	0	637	A1-563
		0.0								
4442991	FL Dept. of Transportation									
DT4460541	MIAMI SHORES - SR 915 / NE 6 AVE PEDESTRIAN PROMENADE		BIKE LANE/SIDEWALK	72	0	437	0	0	509	A1-568
		0.7								
4460541	FL Dept. of Transportation									
DT4479701	MIAMI SHORES VILLAGE - FLAGLER TRAIL		BIKE PATH/TRAIL	81	0	511	0	0	592	A1-579
		0.0								
4479701	FL Dept. of Transportation									

Strategic Miami Area Rapid Transit (SMART) Plan

Northeast Corridor(SMART)

Type of Project: **Pedestrian/Bicycle**

DT4479831	MIAMI SHORES VILLAGE- ADA RAMP IMPROVEMENT PROJECT		SIDEWALK	183	0	0	0	0	183	A1-580
		0.0								
4479831	FL Dept. of Transportation									
PR0000004	Snake Creek Trail		BIKEPATH	0	0	150	280	500	930	A19-2
	I-95	Greynolds Park								
0000004	Miami-Dade County Parks, Recreation & Open Spaces Dept									

Strategic Miami Area Rapid Transit (SMART) Plan

Northeast Corridor(SMART)

Type of Project: *Electronic Signs/Monitoring*

TPO Project No.	Facility/Project Name			Type of Work	Proposed Funding (\$000s)						TIP Page Ref
	From/Location	To/Location	Length (Miles)		2022 - 2023	2023 - 2024	2024 - 2025	2025 - 2026	2026 - 2027	5-YEAR TOTAL	
Agency Project No.	Responsible Agency			Project Comments							
DT4469472	WRONG WAY DRIVING INITIATIVE			ITS FREEWAY MANAGEMENT	0	5,404	804	0	0	6,208	A1-374
	AT VARIOUS RAMP LOCATIONS - PHASE 2		0.0								
4469472	FL Dept. of Transportation										

Strategic Miami Area Rapid Transit (SMART) Plan

Northeast Corridor(SMART)

Type of Project: **Passenger Transfer Station**

TPO Project No.	Facility/Project Name			Type of Work	Proposed Funding (\$000s)						TIP Page Ref
	From/Location	To/Location	Length (Miles)		2022 - 2023	2023 - 2024	2024 - 2025	2025 - 2026	2026 - 2027	5-YEAR TOTAL	
Agency Project No.	Responsible Agency			Project Comments							
TAMDT290	Metromover Escalator Replacement and Elevator Refurbishment				4,586	0	0	0	0	4,586	A11-25
	Metromover Stations	Metromover Stations	0.0								
MDT290	Miami-Dade Dept. of Transportation and Public Works (Transit)			OMB #P673910 Site S3001039							

FY 2023 - 2027 TIP - SMART PLAN

SOUTH CORRIDOR PROJECTS

SMART PLAN RAPID
TRANSIT CORRIDOR

PROJECT TYPE

Expressway

Arterial/Collector Road

Transit

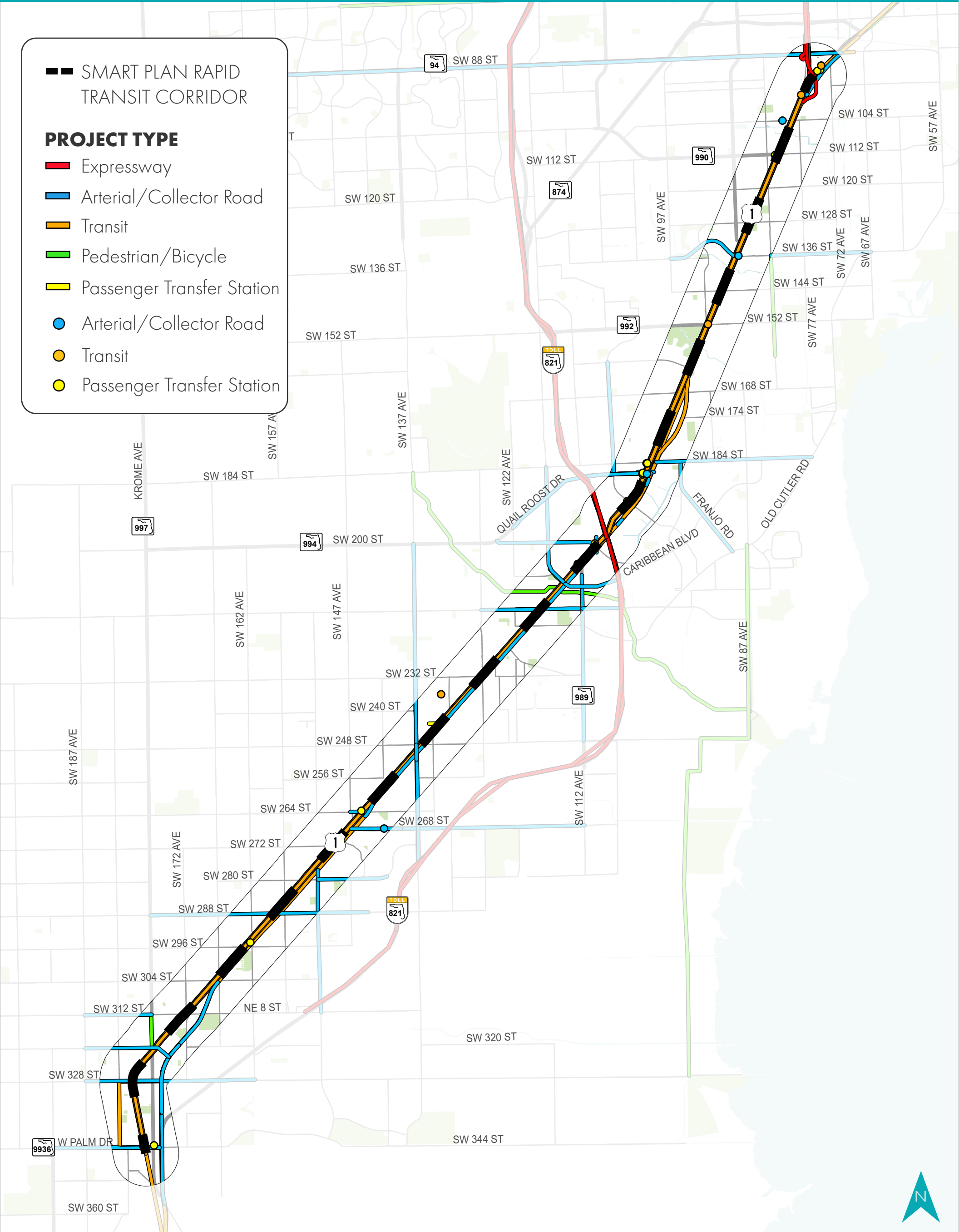
Pedestrian/Bicycle

Passenger Transfer Station

Arterial/Collector Road

Transit

Passenger Transfer Station



Strategic Miami Area Rapid Transit (SMART) Plan
South Dade Transitway (South Corridor) (SMART)

Type of Project: **Expressway**

TPO Project No.	Facility/Project Name		Type of Work	Proposed Funding (\$000s)						TIP Page Ref
	From/Location	To/Location		Length (Miles)	2022 - 2023	2023 - 2024	2024 - 2025	2025 - 2026	2026 - 2027	
Agency Project No.	Responsible Agency		Project Comments							
DT4326391	SR 826 / PALMETTO EXPWY		PRELIM ENG FOR FUTURE CAPACITY	0	0	30,000	28,550	38,300	96,850	A1-616
	FROM US 1 / S DIXIE HWY	TO SR 836 / DOLPHIN EXPWY								
4326391	FL Dept. of Transportation									
DT4362121	SR 826 / PALMETTO EXPWY FHP ENHANCED ENFORCEMENT		OTHER ITS	50	0	0	0	0	50	A1-253
4362121	FL Dept. of Transportation									

Strategic Miami Area Rapid Transit (SMART) Plan
South Dade Transitway (South Corridor) (SMART)

Type of Project: **Arterial/Collector Road**

TPO Project No.	Facility/Project Name		Type of Work	Proposed Funding (\$000s)						TIP Page Ref
	From/Location	To/Location		Length (Miles)	2022 - 2023	2023 - 2024	2024 - 2025	2025 - 2026	2026 - 2027	
Agency Project No.	Responsible Agency		Project Comments							
DT4293412	SR 994 / QUAIL ROOST / SW 186 ST		RESURFACING	80	0	0	0	0	80	A1-196
	FROM EAST OF SR 821 / HEFT	TO S DADE TRNWKY								
4293412	FL Dept. of Transportation									
DT4377841	SR 94 / KENDALL DR		PD&E/EMO STUDY	4,969	3,203	0	0	0	8,172	A1-260
	FROM SR 997 / KROME AVE	TO SR 5 / S DIXIE HWY (BRT STUDY)								
4377841	FL Dept. of Transportation									
DT4399861	SR 5 / US 1		INTERSECTION IMPROVEMENT	120	0	0	0	0	120	A1-272
	FROM BAILES RD	TO SW 214 ST								
4399861	FL Dept. of Transportation									
DT4401762	SR 994 / QUAIL ROOST DR SIGNALIZED INTERSECTION LIGHTNG FM SW 113 AVE TO HOMESTEAD AVE		LIGHTING	15	0	0	0	0	15	A1-273
4401762	FL Dept. of Transportation									

Strategic Miami Area Rapid Transit (SMART) Plan
South Dade Transitway (South Corridor) (SMART)

Type of Project: Arterial/Collector Road

DT4418121	SR 5 / S DIXIE HWY		RESURFACING	200	0	0	0	0	200	A1-280
	FROM CARD SOUND RD	TO SOUTH OF SW 336 ST								
		1.3								
4418121	FL Dept. of Transportation									
DT4418271	SR 5 / S DIXIE HWY		RESURFACING	260	0	0	0	0	260	A1-281
	FROM NORTH OF SW 336 ST	TO SOUTH OF SW 304 ST								
		2.3								
4418271	FL Dept. of Transportation									
DT4439081	SR 5 / US 1 / S DIXIE HWY		RESURFACING	0	0	2,232	0	0	2,232	A1-300
	FROM SOUTH OF SW 100 ST	TO SOUTH OF SW 88 ST								
		0.8								
4439081	FL Dept. of Transportation									
DT4459921	SR 9336 / SW 344 ST / PALM DR		RESURFACING	3,039	0	105	0	0	3,144	A1-351
	FROM SW 192 AVE	TO W OF SR 5 / US 1								
		1.6								
4459921	FL Dept. of Transportation									
DT4475751	SR 5 / US 1		INTERSECTION IMPROVEMENT	192	35	1,437	0	0	1,664	A1-380
	AT SW 137 AVE									
		0.2								
4475751	FL Dept. of Transportation									
DT4475821	SR 5 / US 1		INTERSECTION IMPROVEMENT	96	19	541	0	0	656	A1-381
	AT CARIBBEAN BLVD									
		0.2								
4475821	FL Dept. of Transportation									

Strategic Miami Area Rapid Transit (SMART) Plan
South Dade Transitway (South Corridor) (SMART)

Type of Project: Arterial/Collector Road

DT4477981	SR 5 / US 1 / S DIXIE HWY		RESURFACING	10	4,157	0	180	0	4,347	A1-385
	FROM SOUTH OF SW 264 ST TO SOUTH OF SW 232 ST	2.7								
4477981	FL Dept. of Transportation									
DT4478021	SR 5 / US 1 / S DIXIE HWY		RESURFACING	10	3,765	0	160	0	3,935	A1-387
	FROM SOUTH OF SW 232 ST TO SOUTH OF SW 112 AVE / SW 208 DR	2.2								
4478021	FL Dept. of Transportation									
DT4488291	LIGHTING IMPROVEMENTS		LIGHTING	433	0	0	0	0	433	A1-401
	AT VARIOUS LOCATIONS	12.5								
4488291	FL Dept. of Transportation									
PW0000148	SW 152 Avenue		Widen from 2 to 3 lanes	3,500	2,900	1,946	0	0	8,346	A5-121
	SW 312 Street	US-1 2.0								
148	Miami-Dade Dept. of Transportation and Public Works									
PW0001106	Franjo Road		Widen from 2 to 3 lanes	2,250	1,598	0	0	0	3,848	A5-119
	Old Cutler Road	SW 184 Street 1.6								
0001106	Miami-Dade Dept. of Transportation and Public Works		Joint Participation Agreement with Town of Cutler Bay							
PW0001107	SW 107 Avenue		Widen from 2 to 4 lanes	0	0	0	0	902	902	A5-119
	Quail Roost Drive	SW 160 Street 1.7								
0001107	Miami-Dade Dept. of Transportation and Public Works		Additional funding in RIF District 5.							

Strategic Miami Area Rapid Transit (SMART) Plan
South Dade Transitway (South Corridor) (SMART)

Type of Project: **Arterial/Collector Road**

PW0001115	SW 200 Street		Widen from 2 to 4 lanes	0	0	5,113	5,113	0	10,226	A5-122
	Quail Roost Drive	US-1 1.6								
0001115	Miami-Dade Dept. of Transportation and Public Works									
PW0001213	SW 268 Street		Roadway improvements	0	0	0	3,680	3,679	7,359	A5-123
	US-1	SW 139 Avenue 0.7								
0001213	Miami-Dade Dept. of Transportation and Public Works									
PW000992	SW 117 Avenue		Road reconstruction/Traffic operational improvements	0	0	4,750	4,750	4,729	14,229	A5-120
	US-1	SW 184 Street 1.9								
000992	Miami-Dade Dept. of Transportation and Public Works									
PW2004034 2	SW 312 Street (Campbell)		Widen to 5 lanes	0	0	0	3,443	0	3,443	A7-8
	SW 187 Avenue	SW 177 Avenue 1.0								
20040342	Miami-Dade Dept. of Transportation and Public Works		Prior Years' Funding as follows: \$11,000 for PE.							
PW2004034 3	SW 137 Avenue		Completion as two (2) continuous lanes	1,500	0	0	0	0	1,500	A7-8
	US-1	SW 200 Street 3.0								
20040343	Miami-Dade Dept. of Transportation and Public Works		Prior Years' Funding as follows: \$2,859,000 for PE, \$15,921,000 for CST. Additional funding in RIF District 6.							
PW2004034 8	SW 216 Street		Curb & Gutter, Traffic Operational Improv.	1,357	0	0	0	0	1,357	A7-10
	SW 127 Avenue	HEFT 2.0								
20040348	Miami-Dade Dept. of Transportation and Public Works		Prior Years' Funding as follows: \$2,074,000 for PE, \$10,185,000 for CST. Additional funding in RIF District 6. Additional funding by others.							

Strategic Miami Area Rapid Transit (SMART) Plan
South Dade Transitway (South Corridor) (SMART)

Type of Project: **Transit**

TPO Project No.	Facility/Project Name		Type of Work	Proposed Funding (\$000s)						TIP Page Ref	
	From/Location	To/Location		Length (Miles)	2022 - 2023	2023 - 2024	2024 - 2025	2025 - 2026	2026 - 2027		5-YEAR TOTAL
Agency Project No.	Responsible Agency		Project Comments								
DT4362001	SR 826 / PALMETTO EXPWY EXPRESS LANES TOLLING & RAMP SIGNALING OPERATION		TECHNICAL ASSISTANCE	2,169	2,169	0	0	0	4,338	A1-249	
		0.0									
4362001	FL Dept. of Transportation										
DT4486281	MIAMI-DADE DTPW - SOUTH DADE BUS DEPOT LAND ACQUISITION		PARKING FACILITY	0	7,472	4,000	0	0	11,472	A1-583	
		0.0									
4486281	FL Dept. of Transportation										
PW0001230	South Corridor		BRT and signal improvement	6,269	7,437	0	0	0	13,706	A5-139	
		0.0									
0001230	Miami-Dade Dept. of Transportation and Public Works										
TA0000006	Capitalization of Preventive Maintenance		Capital Maintenance	92,932	94,540	97,976	106,175	107,331	498,954	A11-21	
		0.0									
6	Miami-Dade Dept. of Transportation and Public Works (Transit)		FTA Section 5307. Prior years FM # 4329651, 4349751; OMB SITE S3000642								

Strategic Miami Area Rapid Transit (SMART) Plan
South Dade Transitway (South Corridor) (SMART)

Type of Project: **Transit**

TA0000022	MAJOR MID-LIFE REHABILITATION OF ALL RAIL VEHICLES		Replacement of existing rail cars	1,740	958	8,051	897	0	11,646	A11-16
	Lehman Center	0.0								
22	Miami-Dade Dept. of Transportation and Public Works (Transit)	Delivery scheduled in place. OMB # P6733001 SITE S68750								
TA0000039	MDT-S MIA DADE TRANSITWAY Routes Operaiting - OPS ASST DADELAND TO FL CITY		URBAN CORRIDOR IMPROVEMENTS	960	0	0	0	0	960	A11-19
		0.0								
39	Miami-Dade Dept. of Transportation and Public Works (Transit)	Prior year FM# 4389501,4409131,4179173								
TA000109	DTPW - SMART PLAN CORRIDORS T.R.I.P. CAPITAL EXPENDITURES		TRANSIT IMPROVEMENT	1,200	0	0	0	0	1,200	A11-5
		0.0								
000109	Miami-Dade Dept. of Transportation and Public Works (Transit)	OMB SITE S3001590								
TA11	METRORAIL - TRACK AND GUIDEWAY PROJECTS		MAINTENANCE	36,207	13,000	21,070	0	0	70,277	A11-5
		0.0								
11	Miami-Dade Dept. of Transportation and Public Works (Transit)	OMB # P6710900								
TA12	Kendall Corridor (RT 288)		Urban Corridor Improvements	0	550	429	0	0	979	A11-6
	West Kendall Transit Terminal	Dadeland North Metrorail Station								
12	Miami-Dade Dept. of Transportation and Public Works (Transit)	From West Kendall Transit terminal to Dadeland North Metrorail Station. Prior years FM #, 4389491, 4424751								
TA201920	South Dade Transitway Park-and-Ride Improvements		Capital For Fixed Route	14,347	0	0	0	0	14,347	A11-8
		0.0								
201920	Miami-Dade Dept. of Transportation and Public Works (Transit)	Prior year FM for SW 152 St PNR FM# 439681-1; OMB SITE S30002157								

Strategic Miami Area Rapid Transit (SMART) Plan
South Dade Transitway (South Corridor) (SMART)

Type of Project: **Transit**

TA201924	Miami-Dade DTPW South Dade Transitway Service Improvements Project		Purchase Vehicle/Equipment	8,982	0	0	0	0	8,982	A11-10
		0.0								
201924	Miami-Dade Dept. of Transportation and Public Works (Transit)									
TA2020156	Kendall Corridor (SMART Plan)		Planning	431	431	0	0	0	862	A11-12
		0.0								
2020156	Miami-Dade Dept. of Transportation and Public Works (Transit)		OMB SITE S3002319							
TA2020207	Dadeland South Intermodal Station		Design/Construction	30,854	3,962	0	0	0	34,816	A11-13
		0.0								
2020207	Miami-Dade Dept. of Transportation and Public Works (Transit)		S3002252							
TA2020227	South Dade Bus Maintenance Facility - SW 133 Ave @ SW 236 St		Design/Construction	11,933	0	0	0	0	11,933	A11-14
	SW 133 AVE @ SW 236 ST									
2020227	Miami-Dade Dept. of Transportation and Public Works (Transit)		OMB SITE S3002564							
TA4449012	DTPW - OPERATING ASSISTANCE FOR ROUTES ON THE SOUTH DADE TRANSITWAY		OPERATING FOR FIXED ROUTE	0	0	1,000	0	0	1,000	A1-68
		0.0								
4449012	Miami-Dade Dept. of Transportation and Public Works (Transit)									
TAMDT286	SMART PLAN SOUTH CORRIDOR - South Dade Transitway		PD&E Study	37,494	0	0	0	0	37,494	A11-18
	South Dade Transitway at SW 344 ST Dadeland South Metrorail Station									
286	Miami-Dade Dept. of Transportation and Public Works (Transit)		OMB # 2000000973 SITE S3002043							

Strategic Miami Area Rapid Transit (SMART) Plan
South Dade Transitway (South Corridor) (SMART)

Type of Project: **Transit**

TAS300001 39	METRORAIL STATIONS REFURBISHMENT		STATION RENEWAL	14,070	21,777	18,284	18,642	0	72,773	A11-26
		0.0								
S30000139	Miami-Dade Dept. of Transportation and Public Works (Transit)		OMB #P2000000104 SITE S3000139							
TAS300102 7	CONSTRUCT A PARK AND RIDE AT QUAIL ROOST DRIVE		STATION CONSTRUCTION	1,366	0	0	0	0	1,366	A11-28
	SOUTH DADE TRANSITWAY AT QUAIL ROOST DRIVE									
S3001027	Miami-Dade Dept. of Transportation and Public Works (Transit)		OMB #P671610 SITE S3001027							
TAS300102 9	CONSTRUCT A PARK AND RIDE AT SOUTH MIAMI DADE BUSWAY & SW 112 AVE		CONSTRUCT PARK AND RIDE FACILITY	1,000	1,001	0	0	0	2,001	A11-28
	SOUTH DADE TRANSITWAY & SW 112 AVE									
S3001029	Miami-Dade Dept. of Transportation and Public Works (Transit)		OMB #P671610 SITE S3001029							
TAS300256 2	TOD MASTER PLAN FOR THE SOUTH CORRIDOR		PROJECT DEVELOPMENT	525	200	0	0	0	725	A11-34
	SW 344 ST DADELAND SOUTH STATION									
S3002562	Miami-Dade Dept. of Transportation and Public Works (Transit)		OMB SITE S3002562							
TAS300277 3	US1 & SW 136 ST AND US1 & QUAIL ROOST INTERSECTIONS		INTERSECTION IMPROVEMENTS	52	0	0	0	0	52	A11-35
	@ SW 136 ST AND QUAIL ROOST DR									
S3002773	Miami-Dade Dept. of Transportation and Public Works (Transit)		OMB #P2000001472 SITE S3002773							
TAS300361 5	SOUTH CORRIDOR BRT AND SIGNAL IMPROVEMENTS RIF DISTRICT 01		CAPITAL IMPROVEMENT PLAN	3,000	0	0	0	0	3,000	A11-40
	Dadeland South Metrorail Station SW 344TH ST									
S3003615	Miami-Dade Dept. of Transportation and Public Works (Transit)		program #2000001874, OMB Site S3003615							

Strategic Miami Area Rapid Transit (SMART) Plan
South Dade Transitway (South Corridor) (SMART)

Type of Project: **Transit**

TAS300361 6	SOUTH CORRIDOR BRT AND SIGNAL IMPROVEMENTS RIF DISTRICT 06		Capital improvement	11,000	6,269	7,437	0	0	24,706	A11-41
	Dadeland South Metrorail Station	SW 344TH ST 0.0								
S3003616	So. Florida Regional Transportation Authority		program #2000001874, OMB Site S3003616							
TAS75317	CONSTRUCT A PARK AND RIDE LOT AT SW 344 ST		CONSTRUCT PARK AND RIDE FACILITY	80	480	1,192	1,222	0	2,974	A11-45
	SOUTH DADE TRANSITWAY AT SW 344 ST	0.0								
S75317	Miami-Dade Dept. of Transportation and Public Works (Transit)		OMB #P671610 SITE S75317							

Strategic Miami Area Rapid Transit (SMART) Plan
South Dade Transitway (South Corridor) (SMART)

Type of Project: Pedestrian/Bicycle

TPO Project No.	Facility/Project Name		Type of Work	Proposed Funding (\$000s)						TIP Page Ref
	From/Location	To/Location		Length (Miles)	2022 - 2023	2023 - 2024	2024 - 2025	2025 - 2026	2026 - 2027	
Agency Project No.	Responsible Agency		Project Comments							
DT4416371	VILLAGE OF PALMETTO BAY - SW 82 AVE COMMUTER ACCESS		BIKE LANE/SIDEWALK	0	2,627	0	0	0	2,627	A1-278
		0.0								
4416371	FL Dept. of Transportation									
DT4416411	ROBERTA HUNTER PARK - SOUTH DADE TRAIL CONNECTION		BIKE PATH/TRAIL	0	492	0	0	0	492	A1-279
		0.0								
4416411	FL Dept. of Transportation									
DT4460701	CITY OF HOMESTEAD - DOWNTOWN PEDESTRIAN ACCESS		SIDEWALK	0	0	1,005	0	0	1,005	A1-571
		0.0								
4460701	FL Dept. of Transportation									
DT4493681	SR 5 / US-1		SAFETY PROJECT	0	246	866	161	0	1,273	A1-410
	FROM MARLIN RD	TO SW 184 ST								
4493681	FL Dept. of Transportation									

Strategic Miami Area Rapid Transit (SMART) Plan
South Dade Transitway (South Corridor) (SMART)

Type of Project: **Pedestrian/Bicycle**

DT4494471	IMPLEMENTATION OF THE FLORIDA CITY HUB MOBILITY STUDY		PEDESTRIAN SAFETY IMPROVEMENT	0	0	110	0	1,599	1,709	A1-586
		0.4								
4494471	FL Dept. of Transportation									
PR0000002	South Dade Trail / Biscayne D & Roberta Hunter		BIKEPATH	278	250	400	1,102	234	2,264	A19-1
	SW 137 St	Homestead Bayfront Park								
0000002	Miami-Dade County Parks, Recreation & Open Spaces Dept									
PW0001041	Underline		Pedestrian/bicycle improvements	3,000	3,000	2,526	0	0	8,526	A5-6
	Dadeland South	Miami River								
0001041	Miami-Dade Dept. of Transportation and Public Works		Additional funding in RIF 2 and RIF 7. Additional funding by others.							
PW000924	Underline		Pedestrian/bicycle improvements	5,532	5,500	4,009	0	0	15,041	A5-32
	Dadeland South	Miami River								
000924	Miami-Dade Dept. of Transportation and Public Works		Additional funding in RIF 1 and RIF 7. Additional funding by others.							
TAS3002666 6	THE UNDERLINE - PHASE 3 THRU 9		ENGINEERING / CONSTRUCTION	28,853	31,682	30,344	8,289	0	99,168	A11-35
	SW 19 AVE	DADELAND BLVD								
S3002666	Miami-Dade Dept. of Transportation and Public Works (Transit)		PHASE 3 CONSTRUCTION; OMB SITE S3002666							

Strategic Miami Area Rapid Transit (SMART) Plan
South Dade Transitway (South Corridor) (SMART)

Type of Project: *Electronic Signs/Monitoring*

TPO Project No.	Facility/Project Name			Type of Work	Proposed Funding (\$000s)						TIP Page Ref
	From/Location	To/Location	Length (Miles)		2022 - 2023	2023 - 2024	2024 - 2025	2025 - 2026	2026 - 2027	5-YEAR TOTAL	
Agency Project No.	Responsible Agency			Project Comments							
DT4362031	SR 826 / PALMETTO EXPWY ITS CONTRACT FOR MAINTENANE OF TOLLING EQUIPMENT			OTHER ITS	1,050	1,050	1,050	1,050	1,050	5,250	A1-250
			0.0								
4362031	FL Dept. of Transportation										
DT4362091	SR 826 / PALMETTO EXPWY INCIDENT MANAGEMENT ROAD RANGER SERVICE PATROLS			OTHER ITS	2,767	0	0	0	0	2,767	A1-251
			0.0								
4362091	FL Dept. of Transportation										
DT4362092	SR 826 EXPRESS LANES INCIDENT MANAGEMENT ROAD RANGER SERVICE PATROLS			OTHER ITS	271	3,255	3,405	3,405	3,455	13,791	A1-252
			0.0								
4362092	FL Dept. of Transportation										
DT4362122	SR 826 EXPRESS LANES FHP ENHANCED ENFORCEMENT			OTHER ITS	0	550	550	550	550	2,200	A1-254
			0.0								
4362122	FL Dept. of Transportation										

Strategic Miami Area Rapid Transit (SMART) Plan
South Dade Transitway (South Corridor) (SMART)

Type of Project: *Electronic Signs/Monitoring*

DT4383144	SR 826 TOLLING FIELD EQUIPMENT ELECTRIC SERVICES		DYNAMIC MESSAGE SIGN	20	20	20	20	20	100	A1-264
		0.0								
4383144	FL Dept. of Transportation									
DT4450233	SR 826 EXPRESS LANES TOLLING & RAMP SIGNALING OPERATIONS		OTHER ITS	0	0	1,725	1,725	1,725	5,175	A1-333
		0.0								
4450233	FL Dept. of Transportation									
DT4450234	SR 826 EXPRESS LANES INCIDENT RESPONSE VEHICLE SERVICES		OTHER ITS	0	0	332	332	332	996	A1-334
		0.0								
4450234	FL Dept. of Transportation									
DT4469472	WRONG WAY DRIVING INITIATIVE		ITS FREEWAY MANAGEMENT	0	5,404	804	0	0	6,208	A1-374
	AT VARIOUS RAMP LOCATIONS - PHASE 2	0.0								
4469472	FL Dept. of Transportation									

Strategic Miami Area Rapid Transit (SMART) Plan
South Dade Transitway (South Corridor) (SMART)

Type of Project: **Passenger Transfer Station**

TPO Project No.	Facility/Project Name		Type of Work	Proposed Funding (\$000s)						TIP Page Ref
	From/Location	To/Location		Length (Miles)	2022 - 2023	2023 - 2024	2024 - 2025	2025 - 2026	2026 - 2027	
Agency Project No.	Responsible Agency		Project Comments							
TA4204603	MDT-PARK & RIDE LOT		PARK AND RIDE LOTS	0	2,598	0	0	0	2,598	A1-31
	AT S. MIAMI-DADE BUSWAY/QUAIL ROOST & SW 112 ST									
4204603	Miami-Dade Dept. of Transportation and Public Works (Transit)									
TA4474131	MIAMI-DADE DTPW - SOUTH DADE TRANSITWAY SW 112 AVE PARK & RIDE LOT		PARK AND RIDE LOTS	0	4,498	0	0	0	4,498	A1-71
4474131	Miami-Dade Dept. of Transportation and Public Works (Transit)									
TA4474141	MIAMI-DADE DTPW - SOUTH DADE TRANSITWAY SW 296 ST PARK & RIDE LOT		PARK AND RIDE LOTS	1,784	0	0	0	0	1,784	A1-72
4474141	Miami-Dade Dept. of Transportation and Public Works (Transit)									
TA4474161	MIAMI-DADE DTPW - PICKUP/DROP OFF LOCATIONS		PARK AND RIDE LOTS	0	10,584	4,768	0	0	15,352	A1-72
	FROM SW 344 ST TO DADELAND									
4474161	Miami-Dade Dept. of Transportation and Public Works (Transit)									

Strategic Miami Area Rapid Transit (SMART) Plan

South Dade Transitway (South Corridor) (SMART)

Type of Project: **Passenger Transfer Station**

TA4474171	MIAMI-DADE DTPW - SOUTH DADE TRANSITWAY - MARLIN RD PARK & RIDE LOT		PARK AND RIDE LOTS	0	0	3,530	0	0	3,530	A1-73
		0.0								
4474171	Miami-Dade Dept. of Transportation and Public Works (Transit)									

TA4474181	MIAMI-DADE DTPW - SOUTH DADE TRANSITWAY SW 264 ST / BAUER DR PARK & RIDE		PARK AND RIDE LOTS	0	0	1,786	0	0	1,786	A1-73
		0.0								
4474181	Miami-Dade Dept. of Transportation and Public Works (Transit)									

TA4495011	MIAMI-DADE DTPW: SOUTH DADE TRANSITWAY PARK & RIDE LOT DADELAND SOUTH		PARK AND RIDE LOTS	0	0	0	4,960	0	4,960	A1-78
		0.0								
4495011	Miami-Dade Dept. of Transportation and Public Works (Transit)									

Strategic Miami Area Rapid Transit (SMART) Plan

a - Flagler Corridor (BERT)

Type of Project: **Expressway**

TPO Project No.	Facility/Project Name			Type of Work	Proposed Funding (\$000s)						TIP Page Ref
	From/Location	To/Location	Length (Miles)		2022 - 2023	2023 - 2024	2024 - 2025	2025 - 2026	2026 - 2027	5-YEAR TOTAL	
Agency Project No.	Responsible Agency			Project Comments							
DT4149647	SR 9A / I-95			PD&E/EMO STUDY	0	6,700	0	0	10,340	17,040	A1-157
	FROM US 1 / S DIXIE HIGHWAY	TO SOUTH OF NW 62 ST	5.7								
4149647	FL Dept. of Transportation										
DT4184236	SR 826 / PALMETTO EXPWY			PD&E/EMO STUDY	6,600	0	0	0	0	6,600	A1-164
	FROM SR 968 / W FLAGLER ST	TO SOUTH OF NW 154 ST	9.7								
4184236	FL Dept. of Transportation										
DT4249331	I-95 EXPRESS TOLL OPERATIONS DADE COUNTY			TOLL COLLECTION	1,825	1,825	1,825	1,825	1,825	9,125	A1-174
			0.0								
4249331	FL Dept. of Transportation										
DT4293002	SR 9A / I-95			RIGID PAVEMENT RECONSTRUCTION	472	0	0	0	0	472	A1-193
	FROM NW 8TH ST	TO NW 29 ST	4.0								
4293002	FL Dept. of Transportation										

Strategic Miami Area Rapid Transit (SMART) Plan

a - Flagler Corridor (BERT)

Type of Project: **Expressway**

DT4326391	SR 826 / PALMETTO EXPWY			PRELIM ENG FOR FUTURE CAPACITY	0	0	30,000	28,550	38,300	96,850	A1-616
	FROM US 1 / S DIXIE HWY	TO SR 836 / DOLPHIN EXPWY	7.2								
4326391	FL Dept. of Transportation										

DT4362121	SR 826 / PALMETTO EXPWY FHP ENHANCED ENFORCEMENT			OTHER ITS	50	0	0	0	0	50	A1-253
			0.0								
4362121	FL Dept. of Transportation										

DT4432541	PALMETTO EXPRESS LANES - TOLL OPERATIONS			TOLL COLLECTION	360	360	360	360	160	1,600	A1-459
			0.0								
4432541	FL Dept. of Transportation										

DT4438941	SR 9A / I-95 RAMPS			RIGID PAVEMENT REHABILITATION	1,949	201	85	0	0	2,235	A1-292
	AT SR 90 / SW 8TH ST AND SW 7TH ST		0.6								
4438941	FL Dept. of Transportation										

DT4448001	SR 9A / I-95 SOUTHBOUND SOUTH OF NW 6 ST OVERHEAD SIGN #87S051			OVERHEAD SIGNING	0	1,120	0	0	0	1,120	A1-329
			0.0								
4448001	FL Dept. of Transportation										

Strategic Miami Area Rapid Transit (SMART) Plan

a - Flagler Corridor (BERT)

Type of Project: **Arterial/Collector Road**

TPO Project No.	Facility/Project Name			Type of Work	Proposed Funding (\$000s)						TIP Page Ref
	From/Location	To/Location	Length (Miles)		2022 - 2023	2023 - 2024	2024 - 2025	2025 - 2026	2026 - 2027	5-YEAR TOTAL	
Agency Project No.	Responsible Agency			Project Comments							
DT4244072	SR 968 / SW 1ST ST			LANDSCAPING	236	0	0	0	0	236	A1-174
	AT SW SOUTH RIVER DR		0.1								
4244072	FL Dept. of Transportation										
DT4326397	SR 90 / SW 8TH ST / SW 7TH ST AND I-95 INTERCHANGE			PRELIM ENG FOR FUTURE CAPACITY	4,100	0	50,827	0	0	54,927	A1-618
			0.6								
4326397	FL Dept. of Transportation										
DT4377821	SR 968 / FLAGLER ST			PD&E/EMO STUDY	7,695	0	0	0	0	7,695	A1-259
	FROM SR 821 / HEFT TO SR 5 / BISCAYNE BLVD (BRT STUDY)		17.0								
4377821	FL Dept. of Transportation										
DT4438901	SR 970 / SR 5 / DOWNTOWN DISTRIBUTOR RAMPS			RIGID PAVEMENT REHABILITATION	1,591	156	50	0	0	1,797	A1-292
	FROM SMIAMI AVE TO SE 2ND AVE		0.9								
4438901	FL Dept. of Transportation										

Strategic Miami Area Rapid Transit (SMART) Plan

a - Flagler Corridor (BERT)

Type of Project: Arterial/Collector Road

DT4439051	SR 90 / US 41 / SW 7 ST		RESURFACING	215	0	0	1,266	48	1,529	A1-297
	FROM BRICKELL AVE	TO WEST OF SW 2ND AVE								
4439051	FL Dept. of Transportation									
DT4439171	SR 90 / SW 8TH ST		RESURFACING	420	160	0	0	0	580	A1-306
	FROM EAST OF SW 42 AVE	TO EAST OF SW 27 AVE								
4439171	FL Dept. of Transportation									
DT4439181	SR 90 / SW 8TH ST		RESURFACING	325	140	0	0	0	465	A1-308
	FROM WEST OF SW 57 AVE	TO WEST OF SW 42 AVE								
4439181	FL Dept. of Transportation									
DT4439191	SR 90 / SW 8TH ST		RESURFACING	412	180	0	0	0	592	A1-310
	FROM WEST OF SW 74 COURT	TO WEST OF SW 57 AVE								
4439191	FL Dept. of Transportation									
DT4439421	SR 9A / I-95 (SHOULDERS ONLY)		RIGID PAVEMENT REHABILITATION	837	122	20	0	0	979	A1-320
	FROM SOUTH DIXIE HIGHWAY	TO SW 8TH ST								
4439421	FL Dept. of Transportation									
DT4459991	SR 7 / US 441 / NW 8TH AVE / NW 7TH AVE		RESURFACING	140	0	702	0	0	842	A1-356
	FROM NORTH OF NW 3RD ST	TO SOUTH OF NW 8 ST								
4459991	FL Dept. of Transportation									

Strategic Miami Area Rapid Transit (SMART) Plan

a - Flagler Corridor (BERT)

Type of Project: Arterial/Collector Road

DT4460001	SR 90 / TAMIAMI TRAIL / SW 8TH ST		RESURFACING - RIDE ONLY	0	2,992	304	140	0	3,436	A1-357
	FROM BEACOM BLVD	TO SW 4TH AVE								
		2.3								
4460001	FL Dept. of Transportation									
DT4477511	SR 970 / DOWNTOWN DISTRIBUTOR		BRIDGE - PAINTING	155	0	2,035	0	0	2,190	A1-385
	FROM US 1	TO I-95 NB BRIDGE #870475								
		0.7								
4477511	FL Dept. of Transportation									
DT4478041	SR 959 / RED RD / SW-NW 57 AVE		RESURFACING	460	0	2,672	120	0	3,252	A1-389
	FROM NORTH OF SW 8TH ST	TO NORTH OF NW 11 ST								
		1.3								
4478041	FL Dept. of Transportation									
DT4478081	SR 90 / US 41 / SW 7 ST		RESURFACING	543	113	0	3,919	152	4,727	A1-390
	FROM EAST OF SW 27 AVE	TO WEST OF SW 2ND AVE								
		2.5								
4478081	FL Dept. of Transportation									
DT4478091	SR 953 / LEJEUNE RD / SW 42ND AVE		RESURFACING	460	0	2,654	120	0	3,234	A1-391
	FROM N OF SW 8TH ST	TO S OF NW 11TH ST								
		1.2								
4478091	FL Dept. of Transportation									
DT4489051	SR 5 / US-1 / SE 2ND AVE		TRAFFIC OPS IMPROVEMENT	0	0	0	0	121	121	A1-402
	AT I-95 ON-RAMP AND AT SR 970 / SE 3RD ST									
		0.0								
4489051	FL Dept. of Transportation									

Strategic Miami Area Rapid Transit (SMART) Plan

a - Flagler Corridor (BERT)

Type of Project: Arterial/Collector Road

DT4489911	SR 9 / SW 27 AVE		TRAFFIC OPS IMPROVEMENT	0	0	0	0	121	121	A1-403
	AT SOUTH OF SW 1ST ST	0.0								
4489911	FL Dept. of Transportation									

DT4493631	SR 933 / NW 12 AVE AND NW 6TH ST		TRAFFIC SIGNALS	0	97	326	41	0	464	A1-408
		0.1								
4493631	FL Dept. of Transportation									

PW000116	Right-of-Way Title Plant Rental			55	55	55	55	55	275	A4-4
		0.0								
000116	Miami-Dade Dept. of Transportation and Public Works									

Strategic Miami Area Rapid Transit (SMART) Plan

a - Flagler Corridor (BERT)

Type of Project: **Transit**

TPO Project No.	Facility/Project Name		Type of Work	Proposed Funding (\$000s)						TIP Page Ref
	From/Location	To/Location		Length (Miles)	2022 - 2023	2023 - 2024	2024 - 2025	2025 - 2026	2026 - 2027	
Agency Project No.	Responsible Agency		Project Comments							
DT4362001	SR 826 / PALMETTO EXPWY EXPRESS LANES TOLLING & RAMP SIGNALING OPERATION		TECHNICAL ASSISTANCE	2,169	2,169	0	0	0	4,338	A1-249
		0.0								
4362001	FL Dept. of Transportation									
TA0000022	MAJOR MID-LIFE REHABILITATION OF ALL RAIL VEHICLES		Replacement of existing rail cars	1,740	958	8,051	897	0	11,646	A11-16
	Lehman Center	0.0								
22	Miami-Dade Dept. of Transportation and Public Works (Transit)		Delivery scheduled in place. OMB # P6733001 SITE S68750							
TA000101	MDT - SR 836 EBS PARK AND RIDE LOT		PARK AND RIDE LOTS	100	0	0	0	0	100	A11-1
	AT SW 8 ST AND SW 147 AVE	0.0								
000101	Miami-Dade Dept. of Transportation and Public Works (Transit)		Project completion scheduled for 2021 . OMB # 6730101 Site 3001044							
TA000102	MDT - SR 836 EBS PANTHER STATION @ FIU (SEC 5307)		CAPITAL FOR FIXED ROUTE	6,862	1,246	0	0	0	8,108	A11-2
		0.0								
000102	Miami-Dade Dept. of Transportation and Public Works (Transit)		Project completion scheduled for 2021; OMB SITE S3002065							

Strategic Miami Area Rapid Transit (SMART) Plan

a - Flagler Corridor (BERT)

Type of Project: Transit

TA000109	DTPW - SMART PLAN CORRIDORS T.R.I.P. CAPITAL EXPENDITURES		TRANSIT IMPROVEMENT	1,200	0	0	0	0	1,200	A11-5
		0.0								
000109	Miami-Dade Dept. of Transportation and Public Works (Transit)		OMB SITE S3001590							
TA11	METRORAIL - TRACK AND GUIDEWAY PROJECTS		MAINTENANCE	36,207	13,000	21,070	0	0	70,277	A11-5
		0.0								
11	Miami-Dade Dept. of Transportation and Public Works (Transit)		OMB # P6710900							
TA14	Flagler MAX RTE 51 Operating Assistance		Urban Corridor Improvements	0	634	0	0	0	634	A11-6
	West Miami-Dade	Downtown								
14	Miami-Dade Dept. of Transportation and Public Works (Transit)		Flagler Max Rt 51 From West Miami Dade to Downtown. Prior years FM#, 4389481, 4424741							
TA2020157	Flagler Corridor (SMART Plan)		Planning	500	511	0	0	0	1,011	A11-13
		0.0								
2020157	Miami-Dade Dept. of Transportation and Public Works (Transit)		OMB SITE S3002329							
TA4309533	MDT - FLAGLER MAX (ROUTE 51)		URBAN CORRIDOR IMPROVEMENTS	634	0	0	0	0	634	A1-43
	FROM WEST MIAMI-DADE	TO DOWNTOWN								
4309533	Miami-Dade Dept. of Transportation and Public Works (Transit)									
TAS30000139	METRORAIL STATIONS REFURBISHMENT		STATION RENEWAL	14,070	21,777	18,284	18,642	0	72,773	A11-26
		0.0								
S30000139	Miami-Dade Dept. of Transportation and Public Works (Transit)		OMB #P2000000104 SITE S3000139							

Strategic Miami Area Rapid Transit (SMART) Plan

a - Flagler Corridor (BERT)

Type of Project: **Transit**

TAS300100 5	GOVERNMENT CENTER STATION FIRE SUPPRESSION SYSTEM		SAFTEY EQUIPMENT	2,784	510	0	0	0	3,294	A11-26
		0.0								
S3001005	Miami-Dade Dept. of Transportation and Public Works (Transit)		OMB #P2000000104 SITE S3001005							
TAS300295 6	TOD MASTER PLAN FOR THE BEACH CORRIDOR (OSP258)		TOD master plan	0	350	0	0	0	350	A11-36
	Washington Avenue / Dade BLVD	NE 41st Street / NE 2nd Avenue								
S3002956	Miami-Dade Dept. of Transportation and Public Works (Transit)		program #672670, OMB Site S3002956							
TAS300313 5	DOWNTOWN INTERMODAL TERMINAL		Intermodal terminal	16,900	16,900	0	0	0	33,800	A11-38
	Downtown Government Center	Downtown Government Center								
S3003135	Miami-Dade Dept. of Transportation and Public Works (Transit)		program #672670, OMB Site S3003135							
TAS300357 5	METROMOVER GUIDEWAY STRUCTURAL SUPERSTRUCTURE RETROFIT			15,943	47,828	15,943	0	0	79,714	A11-39
	Downtown Government Center	50 NE 15TH ST								
S3003575	Miami-Dade Dept. of Transportation and Public Works (Transit)		program #673910, OMB Site S3003575							

Strategic Miami Area Rapid Transit (SMART) Plan

a - Flagler Corridor (BERT)

Type of Project: **Pedestrian/Bicycle**

TPO Project No.	Facility/Project Name			Type of Work	Proposed Funding (\$000s)						TIP Page Ref
	From/Location	To/Location	Length (Miles)		2022 - 2023	2023 - 2024	2024 - 2025	2025 - 2026	2026 - 2027	5-YEAR TOTAL	
Agency Project No.	Responsible Agency			Project Comments							
DT4166604	MIAMI DADE COUNTY - LUDLAM TRAIL			BIKE PATH/TRAIL	0	8,000	0	0	0	8,000	A1-530
	FROM NW 7 ST	TO SW 40 ST	0.0								
4166604	FL Dept. of Transportation										
DT4166609	LUDLAM TRAIL WEST FLAGLER STREET TRAIL OVERPASS			PEDESTRIAN/WILDLIFE OVERPASS	0	0	1,628	0	13,517	15,145	A1-532
			0.1								
4166609	FL Dept. of Transportation										
DT4412351	SAFE ROUTES TO SCHOOL - NORWOOD,DANTE FASCELL,CHRLS HADLEY,MAE WALTERS,REEVES			PEDESTRIAN SAFETY IMPROVEMENT	0	1,082	0	0	0	1,082	A1-278
			0.0								
4412351	FL Dept. of Transportation										
DT4439172	SR 90 / SW 8TH ST			PEDESTRIAN SAFETY IMPROVEMENT	873	0	0	0	0	873	A1-307
	FROM EAST OF SW 36 AVE	TO EAST OF SW 29 AVE	0.8								
4439172	FL Dept. of Transportation										

Strategic Miami Area Rapid Transit (SMART) Plan

a - Flagler Corridor (BERT)

Type of Project: Pedestrian/Bicycle

DT4439182	SR 90 / SW 8TH ST		PEDESTRIAN SAFETY IMPROVEMENT	30	0	0	0	0	30	A1-309
	AT SW 44 AVE	0.0								
4439182	FL Dept. of Transportation									
DT4439183	SR 90 / SW 8TH ST		PEDESTRIAN SAFETY IMPROVEMENT	1,207	0	0	0	0	1,207	A1-309
	FROM WEST OF SW 55 AVE	TO WEST OF SW 48 AVE								
4439183	FL Dept. of Transportation									
DT4439192	SR 90 / SW 8TH ST		PEDESTRIAN SAFETY IMPROVEMENT	1,062	0	0	0	0	1,062	A1-311
	FROM EAST OF 65 AVE	TO WEST OF SW 63 AVE								
4439192	FL Dept. of Transportation									
DT4451581	SAFE ROUTES TO SCHOOL - SEMINOLE ELEMENTARY		PEDESTRIAN SAFETY IMPROVEMENT	0	559	0	0	0	559	A1-336
4451581	FL Dept. of Transportation									
DT4462991	SAFE ROUTES TO SCHOOL - RUBEN DARIO MIDDLE SCHOOL		PEDESTRIAN SAFETY IMPROVEMENT	0	0	60	0	0	60	A1-573
4462991	FL Dept. of Transportation									
DT4470461	PED BRIDGE OVER SR 90/US 41/SW 8 ST AND C-4 CANAL W OF SW 109 AVE		PEDESTRIAN/WILDLIFE OVERPASS	13,226	0	0	0	0	13,226	A1-375
4470461	FL Dept. of Transportation									

Strategic Miami Area Rapid Transit (SMART) Plan

a - Flagler Corridor (BERT)

Type of Project: Pedestrian/Bicycle

DT4471631	SR 933 / SW 12 AVE / NW 12 AVE		PEDESTRIAN SAFETY IMPROVEMENT	0	0	0	226	0	226	A1-376
	FROM SW 2ND ST	TO SW 5TH ST								
		0.2								
4471631	FL Dept. of Transportation									
PR0000001	Ludlam Trail Bikepath		BIKEPATH	200	5,500	6,548	9,350	6,643	28,241	A19-1
	Dadeland North	NW 7th St								
		6.0								
0000001	Miami-Dade County Parks, Recreation & Open Spaces Dept									
PW0001041	Underline		Pedestrian/bicycle improvements	3,000	3,000	2,526	0	0	8,526	A5-6
	Dadeland South	Miami River								
		9.6								
0001041	Miami-Dade Dept. of Transportation and Public Works		Additional funding in RIF 2 and RIF 7. Additional funding by others.							

Strategic Miami Area Rapid Transit (SMART) Plan

a - Flagler Corridor (BERT)

Type of Project: **Electronic Signs/Monitoring**

TPO Project No.	Facility/Project Name			Type of Work	Proposed Funding (\$000s)						TIP Page Ref
	From/Location	To/Location	Length (Miles)		2022 - 2023	2023 - 2024	2024 - 2025	2025 - 2026	2026 - 2027	5-YEAR TOTAL	
Agency Project No.	Responsible Agency			Project Comments							
DT4362031	SR 826 / PALMETTO EXPWY ITS CONTRACT FOR MAINTENANE OF TOLLING EQUIPMENT			OTHER ITS	1,050	1,050	1,050	1,050	1,050	5,250	A1-250
			0.0								
4362031	FL Dept. of Transportation										
DT4362091	SR 826 / PALMETTO EXPWY INCIDENT MANAGEMENT ROAD RANGER SERVICE PATROLS			OTHER ITS	2,767	0	0	0	0	2,767	A1-251
			0.0								
4362091	FL Dept. of Transportation										
DT4362092	SR 826 EXPRESS LANES INCIDENT MANAGEMENT ROAD RANGER SERVICE PATROLS			OTHER ITS	271	3,255	3,405	3,405	3,455	13,791	A1-252
			0.0								
4362092	FL Dept. of Transportation										
DT4362122	SR 826 EXPRESS LANES FHP ENHANCED ENFORCEMENT			OTHER ITS	0	550	550	550	550	2,200	A1-254
			0.0								
4362122	FL Dept. of Transportation										

Strategic Miami Area Rapid Transit (SMART) Plan

a - Flagler Corridor (BERT)

Type of Project: *Electronic Signs/Monitoring*

DT4383144	SR 826 TOLLING FIELD EQUIPMENT ELECTRIC SERVICES		DYNAMIC MESSAGE SIGN	20	20	20	20	20	100	A1-264
		0.0								
4383144	FL Dept. of Transportation									
DT4450233	SR 826 EXPRESS LANES TOLLING & RAMP SIGNALING OPERATIONS		OTHER ITS	0	0	1,725	1,725	1,725	5,175	A1-333
		0.0								
4450233	FL Dept. of Transportation									
DT4450234	SR 826 EXPRESS LANES INCIDENT RESPONSE VEHICLE SERVICES		OTHER ITS	0	0	332	332	332	996	A1-334
		0.0								
4450234	FL Dept. of Transportation									
DT4469471	WRONG WAY DRIVING INITIATIVE		ITS FREEWAY MANAGEMENT	616	0	0	0	0	616	A1-374
	AT VARIOUS RAMP LOCATIONS	14.0								
4469471	FL Dept. of Transportation									
DT4469472	WRONG WAY DRIVING INITIATIVE		ITS FREEWAY MANAGEMENT	0	5,404	804	0	0	6,208	A1-374
	AT VARIOUS RAMP LOCATIONS - PHASE 2	0.0								
4469472	FL Dept. of Transportation									

Strategic Miami Area Rapid Transit (SMART) Plan

a - Flagler Corridor (BERT)

Type of Project: **Passenger Transfer Station**

TPO Project No.	Facility/Project Name		Type of Work	Proposed Funding (\$000s)						TIP Page Ref
	From/Location	To/Location		Length (Miles)	2022 - 2023	2023 - 2024	2024 - 2025	2025 - 2026	2026 - 2027	
Agency Project No.	Responsible Agency		Project Comments							
TA4310772	MDT - SR 836 EBS PARK AND RIDE LOT		PARK AND RIDE LOTS	5,000	0	0	0	0	5,000	A1-14
	AT SW 8 ST & SW 147 AVE									
4310772	FL Dept. of Transportation									
TAMDT290	Metromover Escalator Replacement and Elevator Refurbishment			4,586	0	0	0	0	4,586	A11-25
	Metromover Stations	Metromover Stations								
MDT290	Miami-Dade Dept. of Transportation and Public Works (Transit)		OMB #P673910 Site S3001039							

Strategic Miami Area Rapid Transit (SMART) Plan

b - S. Miami-Dade Express (BERT)

Type of Project: **Expressway**

TPO Project No.	Facility/Project Name			Type of Work	Proposed Funding (\$000s)						TIP Page Ref
	From/Location	To/Location	Length (Miles)		2022 - 2023	2023 - 2024	2024 - 2025	2025 - 2026	2026 - 2027	5-YEAR TOTAL	
Agency Project No.	Responsible Agency			Project Comments							
DT4326391	SR 826 / PALMETTO EXPWY			PRELIM ENG FOR FUTURE CAPACITY	0	0	30,000	28,550	38,300	96,850	A1-616
	FROM US 1 / S DIXIE HWY	TO SR 836 / DOLPHIN EXPWY	7.2								
4326391	FL Dept. of Transportation										
DT4362121	SR 826 / PALMETTO EXPWY FHP ENHANCED ENFORCEMENT			OTHER ITS	50	0	0	0	0	50	A1-253
			0.0								
4362121	FL Dept. of Transportation										
TP4372111	HEFT (SR 821) - SURFACE STREET IMPROVEMENTS			INTERCHANGE JUSTIFICA/MODIFICA	400	0	48,145	0	0	48,545	A2-41
	FROM HAINLIN MILLS	TO US 1 (MP 11-12)	0.4								
4372111	Florida's Turnpike										
TP4426201	SNAPPER CREEK SERVICE PLAZA GENERAL IMPROVEMENTS (MP 19)			REST AREA	0	0	0	7,615	0	7,615	A2-42
			1.1								
4426201	Florida's Turnpike										

Strategic Miami Area Rapid Transit (SMART) Plan

b - S. Miami-Dade Express (BERT)

Type of Project: **Expressway**

TP4441111	WIDEN TPK EXT - CAMPBELL DR TO TALLAHASSEE RD (MP4-6)(MANAGED LANES)		ADD LANES & RECONSTRUCT	0	0	0	0	450	450	A2-47
		2.0								
4441111	Florida's Turnpike									
XA87410	SR 874 Ramp Connector to SW 128th Street		New Connector	5,844	0	0	0	0	5,844	A3-2
	SW 128 St	SR 874 (Don Shula)								
87410	Miami-Dade Expressway Authority		A portion of the project being built by FTE under partnership agreement.							

Strategic Miami Area Rapid Transit (SMART) Plan

b - S. Miami-Dade Express (BERT)

Type of Project: **Arterial/Collector Road**

TPO Project No.	Facility/Project Name		Type of Work	Proposed Funding (\$000s)						TIP Page Ref
	From/Location	To/Location		Length (Miles)	2022 - 2023	2023 - 2024	2024 - 2025	2025 - 2026	2026 - 2027	
Agency Project No.	Responsible Agency		Project Comments							
DT4293412	SR 994 / QUAIL ROOST / SW 186 ST		RESURFACING	80	0	0	0	0	80	A1-196
	FROM EAST OF SR 821 / HEFT	TO S DADE TRNWKY								
4293412	FL Dept. of Transportation									
DT4293413	SR 994 / QUAIL ROOST		RESURFACING	180	0	0	0	0	180	A1-197
	FROM WEST OF SW 127 AVE	TO WEST OF SW 113 AVE								
4293413	FL Dept. of Transportation									
DT4293415	SR 994 / QUAIL ROOST		INTERSECTION IMPROVEMENT	25	0	0	0	0	25	A1-199
	AT SW 122 AVE & SW 117 AVE									
4293415	FL Dept. of Transportation									
DT4377841	SR 94 / KENDALL DR		PD&E/EMO STUDY	4,969	3,203	0	0	0	8,172	A1-260
	FROM SR 997 / KROME AVE	TO SR 5 / S DIXIE HWY (BRT STUDY)								
4377841	FL Dept. of Transportation									

Strategic Miami Area Rapid Transit (SMART) Plan

b - S. Miami-Dade Express (BERT)

Type of Project: Arterial/Collector Road

DT4401762	SR 994 / QUAIL ROOST DR SIGNALIZED INTERSECTION LIGHTNG FM SW 113 AVE TO HOMESTEAD AVE		LIGHTING	15	0	0	0	0	15	A1-273
		1.1								
4401762	FL Dept. of Transportation									
DT4418121	SR 5 / S DIXIE HWY		RESURFACING	200	0	0	0	0	200	A1-280
	FROM CARD SOUND RD	TO SOUTH OF SW 336 ST								
4418121	FL Dept. of Transportation									
DT4418271	SR 5 / S DIXIE HWY		RESURFACING	260	0	0	0	0	260	A1-281
	FROM NORTH OF SW 336 ST	TO SOUTH OF SW 304 ST								
4418271	FL Dept. of Transportation									
DT4439081	SR 5 / US 1 / S DIXIE HWY		RESURFACING	0	0	2,232	0	0	2,232	A1-300
	FROM SOUTH OF SW 100 ST	TO SOUTH OF SW 88 ST								
4439081	FL Dept. of Transportation									
DT4439161	SR 5 / US 1 / S DIXIE HWY		RESURFACING	624	320	0	0	0	944	A1-305
	FROM NORTH OF SW 80 ST	TO SOUTH OF RIVIERA DR								
4439161	FL Dept. of Transportation									
DT4459921	SR 9336 / SW 344 ST / PALM DR		RESURFACING	3,039	0	105	0	0	3,144	A1-351
	FROM SW 192 AVE	TO W OF SR 5 / US 1								
4459921	FL Dept. of Transportation									

Strategic Miami Area Rapid Transit (SMART) Plan

b - S. Miami-Dade Express (BERT)

Type of Project: **Arterial/Collector Road**

DT4475821	SR 5 / US 1		INTERSECTION IMPROVEMENT	96	19	541	0	0	656	A1-381
	AT CARIBBEAN BLVD	0.2								
4475821	FL Dept. of Transportation									
DT4488291	LIGHTING IMPROVEMENTS		LIGHTING	433	0	0	0	0	433	A1-401
	AT VARIOUS LOCATIONS	12.5								
4488291	FL Dept. of Transportation									
DT4493691	SR 986 / SUNSET DR AND SR 826 SB OFF RAMP		INTERSECTION IMPROVEMENT	0	164	579	107	0	850	A1-410
		0.1								
4493691	FL Dept. of Transportation									
PW0000148	SW 152 Avenue		Widen from 2 to 3 lanes	3,500	2,900	1,946	0	0	8,346	A5-121
	SW 312 Street	US-1 2.0								
148	Miami-Dade Dept. of Transportation and Public Works									
PW0001107	SW 107 Avenue		Widen from 2 to 4 lanes	0	0	0	0	902	902	A5-119
	Quail Roost Drive	SW 160 Street 1.7								
0001107	Miami-Dade Dept. of Transportation and Public Works		Additional funding in RIF District 5.							
PW0001115	SW 200 Street		Widen from 2 to 4 lanes	0	0	5,113	5,113	0	10,226	A5-122
	Quail Roost Drive	US-1 1.6								
0001115	Miami-Dade Dept. of Transportation and Public Works									

Strategic Miami Area Rapid Transit (SMART) Plan

b - S. Miami-Dade Express (BERT)

Type of Project: Arterial/Collector Road

PW000992	SW 117 Avenue		Road reconstruction/Traffic operational improvements	0	0	4,750	4,750	4,729	14,229	A5-120
	US-1	SW 184 Street 1.9								
000992	Miami-Dade Dept. of Transportation and Public Works									
PW20040348	SW 216 Street		Curb & Gutter, Traffic Operational Improv.	1,357	0	0	0	0	1,357	A7-10
	SW 127 Avenue	HEFT 2.0								
20040348	Miami-Dade Dept. of Transportation and Public Works		Prior Years' Funding as follows: \$2,074,000 for PE, \$10,185,000 for CST. Additional funding in RIF District 6. Additional funding by others.							
TR4486891	RR CROSSING #631084P		RAIL SAFETY PROJECT	251	0	0	0	0	251	A1-400
	AT SW 112 STR	0.0								
4486891	FL Dept. of Transportation									

Strategic Miami Area Rapid Transit (SMART) Plan

b - S. Miami-Dade Express (BERT)

Type of Project: Transit

TPO Project No.	Facility/Project Name		Type of Work	Proposed Funding (\$000s)						TIP Page Ref
	From/Location	To/Location		Length (Miles)	2022 - 2023	2023 - 2024	2024 - 2025	2025 - 2026	2026 - 2027	
Agency Project No.	Responsible Agency		Project Comments							
DT4362001	SR 826 / PALMETTO EXPWY EXPRESS LANES TOLLING & RAMP SIGNALING OPERATION		TECHNICAL ASSISTANCE	2,169	2,169	0	0	0	4,338	A1-249
		0.0								
4362001	FL Dept. of Transportation									
PW0001230	South Corridor		BRT and signal improvement	6,269	7,437	0	0	0	13,706	A5-139
		0.0								
0001230	Miami-Dade Dept. of Transportation and Public Works									
TA0000006	Capitalization of Preventive Maintenance		Capital Maintenance	92,932	94,540	97,976	106,175	107,331	498,954	A11-21
		0.0								
6	Miami-Dade Dept. of Transportation and Public Works (Transit)		FTA Section 5307. Prior years FM # 4329651, 4349751; OMB SITE S3000642							
TA0000022	MAJOR MID-LIFE REHABILITATION OF ALL RAIL VEHICLES		Replacement of existing rail cars	1,740	958	8,051	897	0	11,646	A11-16
	Lehman Center									
22	Miami-Dade Dept. of Transportation and Public Works (Transit)		Delivery scheduled in place. OMB # P6733001 SITE S68750							

Strategic Miami Area Rapid Transit (SMART) Plan

b - S. Miami-Dade Express (BERT)

Type of Project: **Transit**

TA0000039	MDT-S MIA DADE TRANSITWAY Routes Operating - OPS ASST DADELAND TO FL CITY		URBAN CORRIDOR IMPROVEMENTS	960	0	0	0	0	960	A11-19
		0.0								
39	Miami-Dade Dept. of Transportation and Public Works (Transit)	Prior year FM# 4389501,4409131,4179173								
TA000107	MDT - PARKING COUNTERS AT METRORAIL PARKING GARAGES		PARK AND RIDE LOTS	93	0	0	0	0	93	A11-4
	AT METRORAIL PARKING GARAGES	0.0								
000107	Miami-Dade Dept. of Transportation and Public Works (Transit)	Project had \$600,000 FDOT funding in prior year.Site#3001007 in 2019 Site# 3002566 after 2020								
TA000109	DTPW - SMART PLAN CORRIDORS T.R.I.P. CAPITAL EXPENDITURES		TRANSIT IMPROVEMENT	1,200	0	0	0	0	1,200	A11-5
		0.0								
000109	Miami-Dade Dept. of Transportation and Public Works (Transit)	OMB SITE S3001590								
TA11	METRORAIL - TRACK AND GUIDEWAY PROJECTS		MAINTENANCE	36,207	13,000	21,070	0	0	70,277	A11-5
		0.0								
11	Miami-Dade Dept. of Transportation and Public Works (Transit)	OMB # P6710900								
TA12	Kendall Corridor (RT 288)		Urban Corridor Improvements	0	550	429	0	0	979	A11-6
	West Kendall Transit Terminal	Dadeland North Metrorail Station								
12	Miami-Dade Dept. of Transportation and Public Works (Transit)	From West Kendall Transit terminal to Dadeland North Metrorail Station. Prior years FM #, 4389491, 4424751								
TA18	MDT ADDITIONAL ELEVATORS @ Dadeland North Metrorail Station		Construction of additional passenger amenities	3,328	1,078	76	0	0	4,482	A11-7
	Dadeland North Metrorail Station	0.0								
18	Miami-Dade Dept. of Transportation and Public Works (Transit)	Project completion scheduled for 2021.Prior years FM # 4241472; OMB SITE S3001034								

Strategic Miami Area Rapid Transit (SMART) Plan

b - S. Miami-Dade Express (BERT)

Type of Project: **Transit**

TA201924	Miami-Dade DTPW South Dade Transitway Service Improvements Project		Purchase Vehicle/Equipment	8,982	0	0	0	0	8,982	A11-10
		0.0								
201924	Miami-Dade Dept. of Transportation and Public Works (Transit)									
TA2020156	Kendall Corridor (SMART Plan)		Planning	431	431	0	0	0	862	A11-12
		0.0								
2020156	Miami-Dade Dept. of Transportation and Public Works (Transit)		OMB SITE S3002319							
TA2020207	Dadeland South Intermodal Station		Design/Construction	30,854	3,962	0	0	0	34,816	A11-13
		0.0								
2020207	Miami-Dade Dept. of Transportation and Public Works (Transit)		S3002252							
TA4225294	MDT - KENDALL CRUISER (ROUTE 288)		URBAN CORRIDOR IMPROVEMENTS	550	0	0	0	0	550	A1-41
	FROM DADELAND NORTH TO SW 162 AVE									
4225294	Miami-Dade Dept. of Transportation and Public Works (Transit)									
TA4225295	MDT - KENDALL CRUISER (ROUTE 288)		URBAN CORRIDOR IMPROVEMENTS	0	429	0	0	0	429	A1-41
	FROM DADELAND NORTH TO SW 162 AVE									
4225295	Miami-Dade Dept. of Transportation and Public Works (Transit)									
TA4241474	MIAMI-DADE DTPW - DADELAND NORTH METRORAIL STATION ELEVATORS		INTERMODAL HUB CAPACITY	596	742	0	0	0	1,338	A1-6
		0.0								
4241474	Miami-Dade Dept. of Transportation and Public Works (Transit)									

Strategic Miami Area Rapid Transit (SMART) Plan

b - S. Miami-Dade Express (BERT)

Type of Project: **Transit**

TA4449012	DTPW - OPERATING ASSISTANCE FOR ROUTES ON THE SOUTH DADE TRANSITWAY		OPERATING FOR FIXED ROUTE	0	0	1,000	0	0	1,000	A1-68
		0.0								
4449012	Miami-Dade Dept. of Transportation and Public Works (Transit)									
TAMDT286	SMART PLAN SOUTH CORRIDOR - South Dade Transitway		PD&E Study	37,494	0	0	0	0	37,494	A11-18
	South Dade Transitway at SW 344 ST	Dadeland South Metrorail Station 20.0								
286	Miami-Dade Dept. of Transportation and Public Works (Transit)		OMB # 2000000973 SITE S3002043							
TAS30000139	METRORAIL STATIONS REFURBISHMENT		STATION RENEWAL	14,070	21,777	18,284	18,642	0	72,773	A11-26
		0.0								
S30000139	Miami-Dade Dept. of Transportation and Public Works (Transit)		OMB #P2000000104 SITE S3000139							
TAS3002562	TOD MASTER PLAN FOR THE SOUTH CORRIDOR		PROJECT DEVELOPMENT	525	200	0	0	0	725	A11-34
	SW 344 ST	DADELAND SOUTH STATION 0.0								
S3002562	Miami-Dade Dept. of Transportation and Public Works (Transit)		OMB SITE S3002562							
TAS3003615	SOUTH CORRIDOR BRT AND SIGNAL IMPROVEMENTS RIF DISTRICT 01		CAPITAL IMPROVEMENT PLAN	3,000	0	0	0	0	3,000	A11-40
	Dadeland South Metrorail Station	SW 344TH ST 0.0								
S3003615	Miami-Dade Dept. of Transportation and Public Works (Transit)		program #2000001874, OMB Site S3003615							
TAS3003616	SOUTH CORRIDOR BRT AND SIGNAL IMPROVEMENTS RIF DISTRICT 06		Capital improvement	11,000	6,269	7,437	0	0	24,706	A11-41
	Dadeland South Metrorail Station	SW 344TH ST 0.0								
S3003616	So. Florida Regional Transportation Authority		program #2000001874, OMB Site S3003616							

Strategic Miami Area Rapid Transit (SMART) Plan

b - S. Miami-Dade Express (BERT)

Type of Project: *Transit*

TAS75317	CONSTRUCT A PARK AND RIDE LOT AT SW 344 ST		CONSTRUCT PARK AND RIDE FACILITY	80	480	1,192	1,222	0	2,974	A11-45
	SOUTH DADE TRANSITWAY AT SW 344 ST	0.0								
S75317	Miami-Dade Dept. of Transportation and Public Works (Transit)		OMB #P671610 SITE S75317							

Strategic Miami Area Rapid Transit (SMART) Plan

b - S. Miami-Dade Express (BERT)

Type of Project: Pedestrian/Bicycle

TPO Project No.	Facility/Project Name		Type of Work	Proposed Funding (\$000s)						TIP Page Ref
	From/Location	To/Location		Length (Miles)	2022 - 2023	2023 - 2024	2024 - 2025	2025 - 2026	2026 - 2027	
Agency Project No.	Responsible Agency		Project Comments							
DT4416391	SNAPPER CREEK TRAIL SEGMENT B PHASE 1		BIKE PATH/TRAIL	0	517	0	0	0	517	A1-559
		0.0								
4416391	FL Dept. of Transportation									
DT4451611	SAFE ROUTES TO SCHOOL - AIRBASE K-8 CENTER		PEDESTRIAN SAFETY IMPROVEMENT	0	45	0	0	0	45	A1-337
		0.0								
4451611	FL Dept. of Transportation									
DT4460711	DTPW - HIGHLIGHTING BIKE LANES ON MULTILANE ROADS		BIKE LANE/SIDEWALK	0	0	57	0	0	57	A1-572
		0.0								
4460711	FL Dept. of Transportation									
DT4475991	SAFE ROUTES TO SCHOOL - MIAMI SOUTHRIDGE SENIOR HIGH SCHOOL		PEDESTRIAN SAFETY IMPROVEMENT	0	80	0	123	0	203	A1-382
		0.0								
4475991	FL Dept. of Transportation									

Strategic Miami Area Rapid Transit (SMART) Plan

b - S. Miami-Dade Express (BERT)

Type of Project: Pedestrian/Bicycle

DT4494471	IMPLEMENTATION OF THE FLORIDA CITY HUB MOBILITY STUDY		PEDESTRIAN SAFETY IMPROVEMENT	0	0	110	0	1,599	1,709	A1-586
		0.4								
4494471	FL Dept. of Transportation									
PR0000001	Ludlam Trail Bikepath		BIKEPATH	200	5,500	6,548	9,350	6,643	28,241	A19-1
	Dadeland North	NW 7th St 6.0								
0000001	Miami-Dade County Parks, Recreation & Open Spaces Dept									
PR0000002	South Dade Trail / Biscayne D & Roberta Hunter		BIKEPATH	278	250	400	1,102	234	2,264	A19-1
	SW 137 St	Homestead Bayfront Park 0.0								
0000002	Miami-Dade County Parks, Recreation & Open Spaces Dept									
PR0000005	Snapper Creek Trail		BIKEPATH	15	85	300	85	0	485	A19-2
	SW 97 AVE	SW 117 AVE 2.3								
0000005	Miami-Dade County Parks, Recreation & Open Spaces Dept									
PW0001041	Underline		Pedestrian/bicycle improvements	3,000	3,000	2,526	0	0	8,526	A5-6
	Dadeland South	Miami River 9.6								
0001041	Miami-Dade Dept. of Transportation and Public Works		Additional funding in RIF 2 and RIF 7. Additional funding by others.							
PW000924	Underline		Pedestrian/bicycle improvements	5,532	5,500	4,009	0	0	15,041	A5-32
	Dadeland South	Miami River 9.6								
000924	Miami-Dade Dept. of Transportation and Public Works		Additional funding in RIF 1 and RIF 7. Additional funding by others.							

Strategic Miami Area Rapid Transit (SMART) Plan

b - S. Miami-Dade Express (BERT)

Type of Project: *Pedestrian/Bicycle*

TAS300266 6	THE UNDERLINE - PHASE 3 THRU 9		ENGINEERING / CONSTRUCTION	28,853	31,682	30,344	8,289	0	99,168	A11-35
	SW 19 AVE	DADELAND BLVD 0.0								
S3002666	Miami-Dade Dept. of Transportation and Public Works (Transit)		PHASE 3 CONSTRUCTION; OMB SITE S3002666							

Strategic Miami Area Rapid Transit (SMART) Plan

b - S. Miami-Dade Express (BERT)

Type of Project: *Electronic Signs/Monitoring*

TPO Project No.	Facility/Project Name			Type of Work	Proposed Funding (\$000s)						TIP Page Ref
	From/Location	To/Location	Length (Miles)		2022 - 2023	2023 - 2024	2024 - 2025	2025 - 2026	2026 - 2027	5-YEAR TOTAL	
Agency Project No.	Responsible Agency			Project Comments							
DT4362031	SR 826 / PALMETTO EXPWY ITS CONTRACT FOR MAINTENANE OF TOLLING EQUIPMENT			OTHER ITS	1,050	1,050	1,050	1,050	1,050	5,250	A1-250
			0.0								
4362031	FL Dept. of Transportation										
DT4362091	SR 826 / PALMETTO EXPWY INCIDENT MANAGEMENT ROAD RANGER SERVICE PATROLS			OTHER ITS	2,767	0	0	0	0	2,767	A1-251
			0.0								
4362091	FL Dept. of Transportation										
DT4362092	SR 826 EXPRESS LANES INCIDENT MANAGEMENT ROAD RANGER SERVICE PATROLS			OTHER ITS	271	3,255	3,405	3,405	3,455	13,791	A1-252
			0.0								
4362092	FL Dept. of Transportation										
DT4362122	SR 826 EXPRESS LANES FHP ENHANCED ENFORCEMENT			OTHER ITS	0	550	550	550	550	2,200	A1-254
			0.0								
4362122	FL Dept. of Transportation										

Strategic Miami Area Rapid Transit (SMART) Plan

b - S. Miami-Dade Express (BERT)

Type of Project: *Electronic Signs/Monitoring*

DT4383144	SR 826 TOLLING FIELD EQUIPMENT ELECTRIC SERVICES		DYNAMIC MESSAGE SIGN	20	20	20	20	20	100	A1-264
		0.0								
4383144	FL Dept. of Transportation									
DT4450233	SR 826 EXPRESS LANES TOLLING & RAMP SIGNALING OPERATIONS		OTHER ITS	0	0	1,725	1,725	1,725	5,175	A1-333
		0.0								
4450233	FL Dept. of Transportation									
DT4450234	SR 826 EXPRESS LANES INCIDENT RESPONSE VEHICLE SERVICES		OTHER ITS	0	0	332	332	332	996	A1-334
		0.0								
4450234	FL Dept. of Transportation									
DT4469472	WRONG WAY DRIVING INITIATIVE		ITS FREEWAY MANAGEMENT	0	5,404	804	0	0	6,208	A1-374
	AT VARIOUS RAMP LOCATIONS - PHASE 2	0.0								
4469472	FL Dept. of Transportation									

Strategic Miami Area Rapid Transit (SMART) Plan

b - S. Miami-Dade Express (BERT)

Type of Project: **Passenger Transfer Station**

TPO Project No.	Facility/Project Name		Type of Work	Proposed Funding (\$000s)						TIP Page Ref
	From/Location	To/Location		Length (Miles)	2022 - 2023	2023 - 2024	2024 - 2025	2025 - 2026	2026 - 2027	
Agency Project No.	Responsible Agency		Project Comments							
TA4474161	MIAMI-DADE DTPW - PICKUP/DROP OFF LOCATIONS		PARK AND RIDE LOTS	0	10,584	4,768	0	0	15,352	A1-72
	FROM SW 344 ST	TO DADELAND								
4474161	Miami-Dade Dept. of Transportation and Public Works (Transit)									
TA4474171	MIAMI-DADE DTPW - SOUTH DADE TRANSITWAY - MARLIN RD PARK & RIDE LOT		PARK AND RIDE LOTS	0	0	3,530	0	0	3,530	A1-73
4474171	Miami-Dade Dept. of Transportation and Public Works (Transit)									

Strategic Miami Area Rapid Transit (SMART) Plan

c - N.W. Miami-Dade Express (BERT)

Type of Project: **Expressway**

TPO Project No.	Facility/Project Name		Type of Work	Proposed Funding (\$000s)						TIP Page Ref
	From/Location	To/Location		Length (Miles)	2022 - 2023	2023 - 2024	2024 - 2025	2025 - 2026	2026 - 2027	
Agency Project No.	Responsible Agency		Project Comments							
DT4184236	SR 826 / PALMETTO EXPWY		PD&E/EMO STUDY	6,600	0	0	0	0	6,600	A1-164
	FROM SR 968 / W FLAGLER ST	TO SOUTH OF NW 154 ST								
4184236	FL Dept. of Transportation									
DT4354121	I-75 EXPRESS TOLL OPERATIONS MIAMI-DADE COUNTY		TOLL COLLECTION	2,775	2,875	2,600	2,600	2,600	13,450	A1-241
		0.0								
4354121	FL Dept. of Transportation									
DT4357601	SR 826 / PALMETTO EXPWY		ADD LANES & RECONSTRUCT	1,448	0	0	0	0	1,448	A1-245
	FROM I-75	TO NORTH OF CANAL C-8 BRIDGE (APPROX NW 162 ST)								
4357601	FL Dept. of Transportation									
DT4362041	SR 93 / I-75 EXPRESS LANES ITS MAINTENANCE OF TOLLING EQUIPMENT		OTHER ITS	420	420	420	420	420	2,100	A1-251
		0.0								
4362041	FL Dept. of Transportation									

Strategic Miami Area Rapid Transit (SMART) Plan

c - N.W. Miami-Dade Express (BERT)

Type of Project: **Expressway**

DT4362101	SR 93 / I-75 EXPRESS LANES INCIDENT MANAGMNT/ROAD RANGER SERVICE PATROLS		OTHER ITS	913	0	0	0	0	913	A1-252
		0.0								
4362101	FL Dept. of Transportation									
DT4362121	SR 826 / PALMETTO EXPWY FHP ENHANCED ENFORCEMENT		OTHER ITS	50	0	0	0	0	50	A1-253
		0.0								
4362121	FL Dept. of Transportation									
DT4362131	SR 93 / I-75 EXPRESS LANES FHP ENHANCED ENFORCEMENT		OTHER ITS	190	0	0	0	0	190	A1-254
		0.0								
4362131	FL Dept. of Transportation									
DT4365651	SR 25 / OKEECHOBEE RD & SR 826 / PALMETTO EXPRESSWAY INTERCHANGE		INTERCHANGE RAMP (NEW)	624	779	145,683	0	0	147,086	A1-257
		2.7								
4365651	FL Dept. of Transportation									
DT4432541	PALMETTO EXPRESS LANES - TOLL OPERATIONS		TOLL COLLECTION	360	360	360	360	160	1,600	A1-459
		0.0								
4432541	FL Dept. of Transportation									
DT4448052	NW 87 AVE NB & SB OVER I-75 BRIDGE #870600 & #871001		BRIDGE - PAINTING	1,704	0	0	0	0	1,704	A1-332
		0.1								
4448052	FL Dept. of Transportation									

Strategic Miami Area Rapid Transit (SMART) Plan
c - N.W. Miami-Dade Express (BERT)

Type of Project: **Expressway**

DT4459881	SR 93 / I-75		RESURFACING	15	1,173	0	0	0	1,188	A1-348
	FROM SR 826	TO RAMP 87075616 0.7								
4459881	FL Dept. of Transportation									

DT4471651	SR 826 / PALMETTO EXPRESSWAY		ADD LANES & RECONSTRUCT	514	1,390	0	0	0	1,904	A1-377
	FROM SOUTH OF NW 36 ST	TO N OF NW 154 ST 9.6								
4471651	FL Dept. of Transportation									

TP4355421	WIDEN TPK EXT (SR821) - NW 106 ST TO I-75 (MP34-39) (6TO10) INC MNGD LN		ADD LANES & RECONSTRUCT	0	1,056	0	0	0	1,056	A2-29
		6.2								
4355421	Florida's Turnpike									

XA92404	SR 924 Extension West to HEFT		Expressway Extension	14,219	3,899	14,049	11,722	39,042	82,931	A3-2
	SR 826 / Palmetto Expwy & I-75	SR 821 / HEFT 2.3								
92404	Miami-Dade Expressway Authority		MDX project includes only ROW and construction of piers in critical areas. Balance of scope is deferred.							

Strategic Miami Area Rapid Transit (SMART) Plan

c - N.W. Miami-Dade Express (BERT)

Type of Project: Arterial/Collector Road

TPO Project No.	Facility/Project Name		Type of Work	Proposed Funding (\$000s)						TIP Page Ref
	From/Location	To/Location		Length (Miles)	2022 - 2023	2023 - 2024	2024 - 2025	2025 - 2026	2026 - 2027	
Agency Project No.	Responsible Agency		Project Comments							
DT4232513	SR 25 / OKEECHOBEE RD		ADD LANES & RECONSTRUCT	3,549	15	43,694	0	0	47,258	A1-167
	FROM EAST OF NW 87 AVE	TO NW 79 AVE (CONCRETE)								
4232513	FL Dept. of Transportation									
DT4232517	SR 25 / OKEECHOBEE RD CORRIDOR REVIEW / PRELIMINARY ENGINEERING		PRELIMINARY ENGINEERING	150	0	0	0	0	150	A1-170
		10.1								
4232517	FL Dept. of Transportation									
DT4364791	SR 934 / NW 74 ST		INTERSECTION IMPROVEMENT	320	0	0	0	0	320	A1-256
	FROM E OF SR 826 / PALMETTO EXPY	TO E OF NW 69 AVE								
4364791	FL Dept. of Transportation									
DT4365653	SR 25 / OKEECHOBEE RD		LANDSCAPING	734	0	0	0	0	734	A1-258
	AT SR 826 / PALMETTO EXPRESSWAY									
4365653	FL Dept. of Transportation									

Strategic Miami Area Rapid Transit (SMART) Plan

c - N.W. Miami-Dade Express (BERT)

Type of Project: Arterial/Collector Road

DT4418301	SR 826 FRONTAGE ROADS		RESURFACING	0	90	0	0	0	90	A1-282
	FROM OKEECHOBEE RD	TO NW 103 ST								
		1.7								
4418301	FL Dept. of Transportation									
DT4418311	SR 826 FRONTAGE ROADS		RESURFACING	0	180	0	0	0	180	A1-283
	FROM NW 103 ST	TO NW 122 ST								
		2.6								
4418311	FL Dept. of Transportation									
DT4418321	SR 826 FRONTAGE ROADS		RESURFACING	130	0	0	0	0	130	A1-284
	FROM NW 122 ST	TO NW 138 ST								
		1.0								
4418321	FL Dept. of Transportation									
DT4418361	SR 93 / I-75 RAMPS		RESURFACING	3,165	10	0	0	0	3,175	A1-285
	AT NW 138 ST									
		2.0								
4418361	FL Dept. of Transportation									
DT4439801	SR 932 / NW 103 ST		TRAFFIC OPS IMPROVEMENT	10	471	65	0	0	546	A1-321
	FROM NW 80 CT	TO NW 77 AVE								
		0.4								
4439801	FL Dept. of Transportation									
DT4459931	SR 932 / NW 103 ST / W 49 ST		RESURFACING	15	6,297	630	296	0	7,238	A1-352
	FROM WEST OF NW 82 AVE	TO EAST OF W 6TH AVE								
		2.4								
4459931	FL Dept. of Transportation									

Strategic Miami Area Rapid Transit (SMART) Plan
c - N.W. Miami-Dade Express (BERT)

Type of Project: Arterial/Collector Road

DT4486571	HIALEAH / HIALEAH GARDENS BLVD		PD&E/EMO STUDY	0	0	0	1,980	0	1,980	A1-400
	FROM NW 122 ST	TO NW 138 ST								
		0.0								
4486571	FL Dept. of Transportation									
DT4497691	PALMETTO METRORAIL STATION PARKING LOT TO NW 79 AVE		SIDEWALK	20	0	55	0	0	75	A1-590
		0.0								
4497691	FL Dept. of Transportation									
DT4499451	SR 932 / NW 103 ST		RESURFACING	0	340	0	0	2,288	2,628	A1-418
	FROM WEST 24 AVE	TO WEST 20 AVE								
		0.6								
4499451	FL Dept. of Transportation									

Strategic Miami Area Rapid Transit (SMART) Plan
c - N.W. Miami-Dade Express (BERT)

Type of Project: **Transit**

TPO Project No.	Facility/Project Name		Type of Work	Proposed Funding (\$000s)						TIP Page Ref
	From/Location	To/Location		Length (Miles)	2022 - 2023	2023 - 2024	2024 - 2025	2025 - 2026	2026 - 2027	
Agency Project No.	Responsible Agency		Project Comments							
DT4361991	SR 93 / I-75 EXPRESS LANES TOLLING AND OPERATIONS		TECHNICAL ASSISTANCE	689	689	0	0	0	1,378	A1-249
		0.0								
4361991	FL Dept. of Transportation									
DT4362001	SR 826 / PALMETTO EXPWY EXPRESS LANES TOLLING & RAMP SIGNALING OPERATION		TECHNICAL ASSISTANCE	2,169	2,169	0	0	0	4,338	A1-249
		0.0								
4362001	FL Dept. of Transportation									
TA0000022	MAJOR MID-LIFE REHABILITATION OF ALL RAIL VEHICLES		Replacement of existing rail cars	1,740	958	8,051	897	0	11,646	A11-16
	Lehman Center	0.0								
22	Miami-Dade Dept. of Transportation and Public Works (Transit)		Delivery scheduled in place. OMB # P6733001 SITE S68750							
TA11	METRORAIL - TRACK AND GUIDEWAY PROJECTS		MAINTENANCE	36,207	13,000	21,070	0	0	70,277	A11-5
		0.0								
11	Miami-Dade Dept. of Transportation and Public Works (Transit)		OMB # P6710900							

Strategic Miami Area Rapid Transit (SMART) Plan
c - N.W. Miami-Dade Express (BERT)

Type of Project: **Transit**

TA201921	Miami-Dade DTPW I-75 Express Bus Service		Transit Service Demonstration	1,140	1,200	1,260	1,320	1,380	6,300	A11-8
		0.0								
201921	Miami-Dade Dept. of Transportation and Public Works (Transit)	SMART Plan Bus Express Rapid Transit Route C.								
TA24	Palmetto Intermodal Terminal		INTERMODAL HUB CAPACITY	1,640	0	0	0	0	1,640	A11-17
	SR 826 (Palmetto) and NW 74 St	0.0								
24	Miami-Dade Dept. of Transportation and Public Works (Transit)	ROW Acquisition for Expansion of Transit Center with Park - and - Ride; OMB SITE S3002129								
TA4439881	MIAMI-DADE DTPW - I-75 EXPRESS BUS SERVICE		TRANSIT SERVICE DEMONSTRATION	1,200	1,260	1,320	1,380	1,440	6,600	A1-67
		0.0								
4439881	Miami-Dade Dept. of Transportation and Public Works (Transit)									
TAS30000139	METRORAIL STATIONS REFURBISHMENT		STATION RENEWAL	14,070	21,777	18,284	18,642	0	72,773	A11-26
		0.0								
S30000139	Miami-Dade Dept. of Transportation and Public Works (Transit)	OMB #P2000000104 SITE S3000139								

Strategic Miami Area Rapid Transit (SMART) Plan

c - N.W. Miami-Dade Express (BERT)

Type of Project: Pedestrian/Bicycle

TPO Project No.	Facility/Project Name			Type of Work	Proposed Funding (\$000s)						TIP Page Ref
	From/Location	To/Location	Length (Miles)		2022 - 2023	2023 - 2024	2024 - 2025	2025 - 2026	2026 - 2027	5-YEAR TOTAL	
Agency Project No.	Responsible Agency			Project Comments							
DT4366182	TOWN OF MIAMI LAKES - SIDEWALK IMPROVEMENTS			BIKE LANE/SIDEWALK	0	68	0	787	0	855	A1-258
			0.0								
4366182	FL Dept. of Transportation										
DT4408491	TOWN OF MIAMI LAKES - GREEN 2.0			BIKE PATH/TRAIL	691	0	0	0	0	691	A1-277
			0.0								
4408491	FL Dept. of Transportation										
DT4460711	DTPW - HIGHLIGHTING BIKE LANES ON MULTILANE ROADS			BIKE LANE/SIDEWALK	0	0	57	0	0	57	A1-572
			0.0								
4460711	FL Dept. of Transportation										
DT4479681	TOWN OF MIAMI LAKES - PARK WEST BICYCLE AND PEDESTRIAN IMPROVEMENTS			BIKE LANE/SIDEWALK	163	0	0	1,063	0	1,226	A1-578
			0.0								
4479681	FL Dept. of Transportation										

Strategic Miami Area Rapid Transit (SMART) Plan

c - N.W. Miami-Dade Express (BERT)

Type of Project: *Electronic Signs/Monitoring*

TPO Project No.	Facility/Project Name			Type of Work	Proposed Funding (\$000s)						TIP Page Ref
	From/Location	To/Location	Length (Miles)		2022 - 2023	2023 - 2024	2024 - 2025	2025 - 2026	2026 - 2027	5-YEAR TOTAL	
Agency Project No.	Responsible Agency			Project Comments							
DT4362031	SR 826 / PALMETTO EXPWY ITS CONTRACT FOR MAINTENANE OF TOLLING EQUIPMENT			OTHER ITS	1,050	1,050	1,050	1,050	1,050	5,250	A1-250
			0.0								
4362031	FL Dept. of Transportation										
DT4362091	SR 826 / PALMETTO EXPWY INCIDENT MANAGEMENT ROAD RANGER SERVICE PATROLS			OTHER ITS	2,767	0	0	0	0	2,767	A1-251
			0.0								
4362091	FL Dept. of Transportation										
DT4362092	SR 826 EXPRESS LANES INCIDENT MANAGEMENT ROAD RANGER SERVICE PATROLS			OTHER ITS	271	3,255	3,405	3,405	3,455	13,791	A1-252
			0.0								
4362092	FL Dept. of Transportation										
DT4362102	I-75 EXPRESS LANES INCIDENT MANAGMENT ROAD RANGER SERVICE PATROLS			OTHER ITS	93	1,119	1,269	1,219	1,319	5,019	A1-253
			0.0								
4362102	FL Dept. of Transportation										

Strategic Miami Area Rapid Transit (SMART) Plan

c - N.W. Miami-Dade Express (BERT)

Type of Project: *Electronic Signs/Monitoring*

DT4362122	SR 826 EXPRESS LANES FHP ENHANCED ENFORCEMENT		OTHER ITS	0	550	550	550	550	2,200	A1-254
		0.0								
4362122	FL Dept. of Transportation									
DT4362132	I-75 EXPRESS LANES FHP ENHANCED ENFORCEMENT		OTHER ITS	0	275	275	275	275	1,100	A1-255
		0.0								
4362132	FL Dept. of Transportation									
DT4383144	SR 826 TOLLING FIELD EQUIPMENT ELECTRIC SERVICES		DYNAMIC MESSAGE SIGN	20	20	20	20	20	100	A1-264
		0.0								
4383144	FL Dept. of Transportation									
DT4450233	SR 826 EXPRESS LANES TOLLING & RAMP SIGNALING OPERATIONS		OTHER ITS	0	0	1,725	1,725	1,725	5,175	A1-333
		0.0								
4450233	FL Dept. of Transportation									
DT4450234	SR 826 EXPRESS LANES INCIDENT RESPONSE VEHICLE SERVICES		OTHER ITS	0	0	332	332	332	996	A1-334
		0.0								
4450234	FL Dept. of Transportation									
DT4450235	I-75 EXPRESS LANES TOLLING & RAMP SIGNALING OPERATIONS		OTHER ITS	0	0	400	400	400	1,200	A1-334
		0.0								
4450235	FL Dept. of Transportation									

Strategic Miami Area Rapid Transit (SMART) Plan

c - N.W. Miami-Dade Express (BERT)

Type of Project: **Electronic Signs/Monitoring**

DT4450236	I-75 EXPRESS LANES INCIDENT RESPONSE VEHICLE SERVICE		OTHER ITS	0	0	332	332	332	996	A1-335
		0.0								
4450236	FL Dept. of Transportation									

DT4469471	WRONG WAY DRIVING INITIATIVE		ITS FREEWAY MANAGEMENT	616	0	0	0	0	616	A1-374
	AT VARIOUS RAMP LOCATIONS	14.0								
4469471	FL Dept. of Transportation									

DT4469472	WRONG WAY DRIVING INITIATIVE		ITS FREEWAY MANAGEMENT	0	5,404	804	0	0	6,208	A1-374
	AT VARIOUS RAMP LOCATIONS - PHASE 2	0.0								
4469472	FL Dept. of Transportation									

Strategic Miami Area Rapid Transit (SMART) Plan

d - S.W. Miami-Dade Express (BERT)

Type of Project: Expressway

TPO Project No.	Facility/Project Name		Type of Work	Proposed Funding (\$000s)						TIP Page Ref	
	From/Location	To/Location		Length (Miles)	2022 - 2023	2023 - 2024	2024 - 2025	2025 - 2026	2026 - 2027		5-YEAR TOTAL
Agency Project No.	Responsible Agency		Project Comments								
DT4326391	SR 826 / PALMETTO EXPWY		PRELIM ENG FOR FUTURE CAPACITY	0	0	30,000	28,550	38,300	96,850	A1-616	
	FROM US 1 / S DIXIE HWY	TO SR 836 / DOLPHIN EXPWY									7.2
4326391	FL Dept. of Transportation										
DT4362121	SR 826 / PALMETTO EXPWY FHP ENHANCED ENFORCEMENT		OTHER ITS	50	0	0	0	0	50	A1-253	
											0.0
4362121	FL Dept. of Transportation										
XA87410	SR 874 Ramp Connector to SW 128th Street		New Connector	5,844	0	0	0	0	5,844	A3-2	
	SW 128 St	SR 874 (Don Shula)									2.0
87410	Miami-Dade Expressway Authority		A portion of the project being built by FTE under partnership agreement.								

Strategic Miami Area Rapid Transit (SMART) Plan

d - S.W. Miami-Dade Express (BERT)

Type of Project: Arterial/Collector Road

TPO Project No.	Facility/Project Name			Type of Work	Proposed Funding (\$000s)						TIP Page Ref
	From/Location	To/Location	Length (Miles)		2022 - 2023	2023 - 2024	2024 - 2025	2025 - 2026	2026 - 2027	5-YEAR TOTAL	
Agency Project No.	Responsible Agency			Project Comments							
DT4377841	SR 94 / KENDALL DR			PD&E/EMO STUDY	4,969	3,203	0	0	0	8,172	A1-260
	FROM SR 997 / KROME AVE	TO SR 5 / S DIXIE HWY (BRT STUDY)	10.7								
4377841	FL Dept. of Transportation										
DT4439081	SR 5 / US 1 / S DIXIE HWY			RESURFACING	0	0	2,232	0	0	2,232	A1-300
	FROM SOUTH OF SW 100 ST	TO SOUTH OF SW 88 ST	0.8								
4439081	FL Dept. of Transportation										
DT4493691	SR 986 / SUNSET DR AND SR 826 SB OFF RAMP			INTERSECTION IMPROVEMENT	0	164	579	107	0	850	A1-410
			0.1								
4493691	FL Dept. of Transportation										
DT4497421	MIAMI-DADE COUNTY - SW 127 AVE			WIDEN/RESURFACE EXIST LANES	0	630	0	2,400	2,798	5,828	A1-415
	FROM SW 136 ST	TO SW 128 ST	0.5								
4497421	FL Dept. of Transportation										

Strategic Miami Area Rapid Transit (SMART) Plan

d - S.W. Miami-Dade Express (BERT)

Type of Project: **Arterial/Collector Road**

PW0001076	SW 127 Avenue		Widen from 2 to 4 lanes	0	0	1,422	1,177	0	2,599	A5-97
	SW 136 Street	SW 128 Street								
		0.5								
0001076	Miami-Dade Dept. of Transportation and Public Works		Additional funding from CIGP.							
TR4486891	RR CROSSING #631084P		RAIL SAFETY PROJECT	251	0	0	0	0	251	A1-400
	AT SW 112 STR									
		0.0								
4486891	FL Dept. of Transportation									

Strategic Miami Area Rapid Transit (SMART) Plan

d - S.W. Miami-Dade Express (BERT)

Type of Project: **Transit**

TPO Project No.	Facility/Project Name		Type of Work	Proposed Funding (\$000s)						TIP Page Ref	
	From/Location	To/Location		Length (Miles)	2022 - 2023	2023 - 2024	2024 - 2025	2025 - 2026	2026 - 2027		5-YEAR TOTAL
Agency Project No.	Responsible Agency		Project Comments								
DT4362001	SR 826 / PALMETTO EXPWY EXPRESS LANES TOLLING & RAMP SIGNALING OPERATION		TECHNICAL ASSISTANCE	2,169	2,169	0	0	0	4,338	A1-249	
		0.0									
4362001	FL Dept. of Transportation										
TA0000022	MAJOR MID-LIFE REHABILITATION OF ALL RAIL VEHICLES		Replacement of existing rail cars	1,740	958	8,051	897	0	11,646	A11-16	
	Lehman Center	0.0									
22	Miami-Dade Dept. of Transportation and Public Works (Transit)		Delivery scheduled in place. OMB # P6733001 SITE S68750								
TA0000039	MDT-S MIA DADE TRANSITWAY Routes Operaiting - OPS ASST DADELAND TO FL CITY		URBAN CORRIDOR IMPROVEMENTS	960	0	0	0	0	960	A11-19	
		0.0									
39	Miami-Dade Dept. of Transportation and Public Works (Transit)		Prior year FM# 4389501,4409131,4179173								
TA000107	MDT - PARKING COUNTERS AT METRORAIL PARKING GARAGES		PARK AND RIDE LOTS	93	0	0	0	0	93	A11-4	
	AT METRORAIL PARKING GARAGES	0.0									
000107	Miami-Dade Dept. of Transportation and Public Works (Transit)		Project had \$600,000 FDOT funding in prior year.Site#3001007 in 2019 Site# 3002566 after 2020								

Strategic Miami Area Rapid Transit (SMART) Plan

d - S.W. Miami-Dade Express (BERT)

Type of Project: **Transit**

TA11	METRORAIL - TRACK AND GUIDEWAY PROJECTS		MAINTENANCE	36,207	13,000	21,070	0	0	70,277	A11-5
		0.0								
11	Miami-Dade Dept. of Transportation and Public Works (Transit)	OMB # P6710900								
TA12	Kendall Corridor (RT 288)		Urban Corridor Improvements	0	550	429	0	0	979	A11-6
	West Kendall Transit Terminal	Dadeland North Metrorail Station								
12	Miami-Dade Dept. of Transportation and Public Works (Transit)	From West Kendall Transit terminal to Dadeland North Metrorail Station. Prior years FM #, 4389491, 4424751								
TA18	MDT ADDITIONAL ELEVATORS @ Dadeland North Metrorail Station		Construction of additional passenger amenities	3,328	1,078	76	0	0	4,482	A11-7
	Dadeland North Metrorail Station	0.0								
18	Miami-Dade Dept. of Transportation and Public Works (Transit)	Project completion scheduled for 2021.Prior years FM # 4241472; OMB SITE S3001034								
TA201924	Miami-Dade DTPW South Dade Transitway Service Improvements Project		Purchase Vehicle/Equipment	8,982	0	0	0	0	8,982	A11-10
		0.0								
201924	Miami-Dade Dept. of Transportation and Public Works (Transit)									
TA2020156	Kendall Corridor (SMART Plan)		Planning	431	431	0	0	0	862	A11-12
		0.0								
2020156	Miami-Dade Dept. of Transportation and Public Works (Transit)	OMB SITE S3002319								
TA2020207	Dadeland South Intermodal Station		Design/Construction	30,854	3,962	0	0	0	34,816	A11-13
		0.0								
2020207	Miami-Dade Dept. of Transportation and Public Works (Transit)	S3002252								

Strategic Miami Area Rapid Transit (SMART) Plan

d - S.W. Miami-Dade Express (BERT)

Type of Project: Transit

TA4225294	MDT - KENDALL CRUISER (ROUTE 288)		URBAN CORRIDOR IMPROVEMENTS	550	0	0	0	0	550	A1-41
	FROM DADELAND NORTH	TO SW 162 AVE								
4225294	Miami-Dade Dept. of Transportation and Public Works (Transit)									

TA4225295	MDT - KENDALL CRUISER (ROUTE 288)		URBAN CORRIDOR IMPROVEMENTS	0	429	0	0	0	429	A1-41
	FROM DADELAND NORTH	TO SW 162 AVE								
4225295	Miami-Dade Dept. of Transportation and Public Works (Transit)									

TA4241474	MIAMI-DADE DTPW - DADELAND NORTH METRORAIL STATION ELEVATORS		INTERMODAL HUB CAPACITY	596	742	0	0	0	1,338	A1-6
		0.0								
4241474	Miami-Dade Dept. of Transportation and Public Works (Transit)									

TAS30000139	METRORAIL STATIONS REFURBISHMENT		STATION RENEWAL	14,070	21,777	18,284	18,642	0	72,773	A11-26
		0.0								
S30000139	Miami-Dade Dept. of Transportation and Public Works (Transit)		OMB #P2000000104 SITE S3000139							

Strategic Miami Area Rapid Transit (SMART) Plan

d - S.W. Miami-Dade Express (BERT)

Type of Project: Pedestrian/Bicycle

TPO Project No.	Facility/Project Name			Type of Work	Proposed Funding (\$000s)						TIP Page Ref
	From/Location	To/Location	Length (Miles)		2022 - 2023	2023 - 2024	2024 - 2025	2025 - 2026	2026 - 2027	5-YEAR TOTAL	
Agency Project No.	Responsible Agency			Project Comments							
DT4416391	SNAPPER CREEK TRAIL SEGMENT B PHASE 1			BIKE PATH/TRAIL	0	517	0	0	0	517	A1-559
			0.0								
4416391	FL Dept. of Transportation										
PR0000001	Ludlam Trail Bikepath			BIKEPATH	200	5,500	6,548	9,350	6,643	28,241	A19-1
	Dadeland North	NW 7th St	6.0								
0000001	Miami-Dade County Parks, Recreation & Open Spaces Dept										
PR0000005	Snapper Creek Trail			BIKEPATH	15	85	300	85	0	485	A19-2
	SW 97 AVE	SW 117 AVE	2.3								
0000005	Miami-Dade County Parks, Recreation & Open Spaces Dept										
PW0001041	Underline			Pedestrian/bicycle improvements	3,000	3,000	2,526	0	0	8,526	A5-6
	Dadeland South	Miami River	9.6								
0001041	Miami-Dade Dept. of Transportation and Public Works			Additional funding in RIF 2 and RIF 7. Additional funding by others.							

Strategic Miami Area Rapid Transit (SMART) Plan

d - S.W. Miami-Dade Express (BERT)

Type of Project: *Pedestrian/Bicycle*

PW000924	Underline		Pedestrian/bicycle improvements	5,532	5,500	4,009	0	0	15,041	A5-32
	Dadeland South	Miami River								
		9.6								
000924	Miami-Dade Dept. of Transportation and Public Works		Additional funding in RIF 1 and RIF 7. Additional funding by others.							
TAS300266 6	THE UNDERLINE - PHASE 3 THRU 9		ENGINEERING / CONSTRUCTION	28,853	31,682	30,344	8,289	0	99,168	A11-35
	SW 19 AVE	DADELAND BLVD								
		0.0								
S3002666	Miami-Dade Dept. of Transportation and Public Works (Transit)		PHASE 3 CONSTRUCTION; OMB SITE S3002666							

Strategic Miami Area Rapid Transit (SMART) Plan

d - S.W. Miami-Dade Express (BERT)

Type of Project: *Airport Improvement*

TPO Project No.	Facility/Project Name			Type of Work	Proposed Funding (\$000s)						TIP Page Ref
	From/Location	To/Location	Length (Miles)		2022 - 2023	2023 - 2024	2024 - 2025	2025 - 2026	2026 - 2027	5-YEAR TOTAL	
Agency Project No.	Responsible Agency		Project Comments								
APY005A	Miami Executive Airport (TMB) Runway 9R/27L Pave Shoulder			Widen Runway Shoulders	2,000	0	0	0	0	2,000	A9-15
	Miami Executive Airport Runway 9L/27R	Miami Executive Airport Runway 9L/27R	0.0								
Y005A	Miami-Dade Aviation Dept		Project will increase the runway capacity to serve the majority of the based aircraft operations.								

Strategic Miami Area Rapid Transit (SMART) Plan

d - S.W. Miami-Dade Express (BERT)

Type of Project: **Electronic Signs/Monitoring**

TPO Project No.	Facility/Project Name		Type of Work	Proposed Funding (\$000s)						TIP Page Ref
	From/Location	To/Location		Length (Miles)	2022 - 2023	2023 - 2024	2024 - 2025	2025 - 2026	2026 - 2027	
Agency Project No.	Responsible Agency		Project Comments							
DT4362031	SR 826 / PALMETTO EXPWY ITS CONTRACT FOR MAINTENANE OF TOLLING EQUIPMENT		OTHER ITS	1,050	1,050	1,050	1,050	1,050	5,250	A1-250
		0.0								
4362031	FL Dept. of Transportation									
DT4362091	SR 826 / PALMETTO EXPWY INCIDENT MANAGEMENT ROAD RANGER SERVICE PATROLS		OTHER ITS	2,767	0	0	0	0	2,767	A1-251
		0.0								
4362091	FL Dept. of Transportation									
DT4362092	SR 826 EXPRESS LANES INCIDENT MANAGEMENT ROAD RANGER SERVICE PATROLS		OTHER ITS	271	3,255	3,405	3,405	3,455	13,791	A1-252
		0.0								
4362092	FL Dept. of Transportation									
DT4362122	SR 826 EXPRESS LANES FHP ENHANCED ENFORCEMENT		OTHER ITS	0	550	550	550	550	2,200	A1-254
		0.0								
4362122	FL Dept. of Transportation									

Strategic Miami Area Rapid Transit (SMART) Plan

d - S.W. Miami-Dade Express (BERT)

Type of Project: *Electronic Signs/Monitoring*

DT4383144	SR 826 TOLLING FIELD EQUIPMENT ELECTRIC SERVICES		DYNAMIC MESSAGE SIGN	20	20	20	20	20	100	A1-264
		0.0								
4383144	FL Dept. of Transportation									

DT4450233	SR 826 EXPRESS LANES TOLLING & RAMP SIGNALING OPERATIONS		OTHER ITS	0	0	1,725	1,725	1,725	5,175	A1-333
		0.0								
4450233	FL Dept. of Transportation									

DT4450234	SR 826 EXPRESS LANES INCIDENT RESPONSE VEHICLE SERVICES		OTHER ITS	0	0	332	332	332	996	A1-334
		0.0								
4450234	FL Dept. of Transportation									

DT4469472	WRONG WAY DRIVING INITIATIVE		ITS FREEWAY MANAGEMENT	0	5,404	804	0	0	6,208	A1-374
	AT VARIOUS RAMP LOCATIONS - PHASE 2	0.0								
4469472	FL Dept. of Transportation									

Strategic Miami Area Rapid Transit (SMART) Plan

e1 - Florida's Turnpike (south) (BERT)

Type of Project: Expressway

TPO Project No.	Facility/Project Name		Type of Work	Proposed Funding (\$000s)						TIP Page Ref	
	From/Location	To/Location		Length (Miles)	2022 - 2023	2023 - 2024	2024 - 2025	2025 - 2026	2026 - 2027		5-YEAR TOTAL
Agency Project No.	Responsible Agency		Project Comments								
TP4372111	HEFT (SR 821) - SURFACE STREET IMPROVEMENTS		INTERCHANGE JUSTIFICA/MODIFICA	400	0	48,145	0	0	48,545	A2-41	
	FROM HAINLIN MILLS	TO US 1 (MP 11-12)									0.4
4372111	Florida's Turnpike										
TP4426201	SNAPPER CREEK SERVICE PLAZA GENERAL IMPROVEMENTS (MP 19)		REST AREA	0	0	0	7,615	0	7,615	A2-42	
		1.1									
4426201	Florida's Turnpike										
TP4441111	WIDEN TPK EXT - CAMPBELL DR TO TALLAHASSEE RD (MP4 -6)(MANAGED LANES)		ADD LANES & RECONSTRUCT	0	0	0	0	450	450	A2-47	
		2.0									
4441111	Florida's Turnpike										
XA83634	SR 836 New HEFT Ramp Connections		New Connector	34,015	16,016	0	0	0	50,031	A3-1	
	HEFT	SR 836 / Dolphin Expressway									0.0
83634	Miami-Dade Expressway Authority										

Strategic Miami Area Rapid Transit (SMART) Plan
e1 - Florida's Turnpike (south) (BERT)

Type of Project: **Expressway**

XA87410	SR 874 Ramp Connector to SW 128th Street		New Connector	5,844	0	0	0	0	5,844	A3-2
	SW 128 St	SR 874 (Don Shula)								
		2.0								
87410	Miami-Dade Expressway Authority		A portion of the project being built by FTE under partnership agreement.							

Strategic Miami Area Rapid Transit (SMART) Plan

e1 - Florida's Turnpike (south) (BERT)

Type of Project: **Arterial/Collector Road**

TPO Project No.	Facility/Project Name			Type of Work	Proposed Funding (\$000s)						TIP Page Ref
	From/Location	To/Location	Length (Miles)		2022 - 2023	2023 - 2024	2024 - 2025	2025 - 2026	2026 - 2027	5-YEAR TOTAL	
Agency Project No.	Responsible Agency			Project Comments							
DT4293412	SR 994 / QUAIL ROOST / SW 186 ST			RESURFACING	80	0	0	0	0	80	A1-196
	FROM EAST OF SR 821 / HEFT		TO S DADE TRNWKY								
4293412	FL Dept. of Transportation										
DT4293413	SR 994 / QUAIL ROOST			RESURFACING	180	0	0	0	0	180	A1-197
	FROM WEST OF SW 127 AVE		TO WEST OF SW 113 AVE								
4293413	FL Dept. of Transportation										
DT4293415	SR 994 / QUAIL ROOST			INTERSECTION IMPROVEMENT	25	0	0	0	0	25	A1-199
	AT SW 122 AVE & SW 117 AVE		0.0								
4293415	FL Dept. of Transportation										
DT4377821	SR 968 / FLAGLER ST			PD&E/EMO STUDY	7,695	0	0	0	0	7,695	A1-259
	FROM SR 821 / HEFT		TO SR 5 / BISCAYNE BLVD (BRT STUDY)								
4377821	FL Dept. of Transportation										

Strategic Miami Area Rapid Transit (SMART) Plan

e1 - Florida's Turnpike (south) (BERT)

Type of Project: Arterial/Collector Road

DT4377841	SR 94 / KENDALL DR		PD&E/EMO STUDY	4,969	3,203	0	0	0	8,172	A1-260
	FROM SR 997 / KROME AVE TO SR 5 / S DIXIE HWY (BRT STUDY)	10.7								
4377841	FL Dept. of Transportation									
DT4401762	SR 994 / QUAIL ROOST DR SIGNALIZED INTERSECTION LIGHTNG FM SW 113 AVE TO HOMESTEAD AVE		LIGHTING	15	0	0	0	0	15	A1-273
		1.1								
4401762	FL Dept. of Transportation									
DT4418121	SR 5 / S DIXIE HWY		RESURFACING	200	0	0	0	0	200	A1-280
	FROM CARD SOUND RD TO SOUTH OF SW 336 ST	1.3								
4418121	FL Dept. of Transportation									
DT4418271	SR 5 / S DIXIE HWY		RESURFACING	260	0	0	0	0	260	A1-281
	FROM NORTH OF SW 336 ST TO SOUTH OF SW 304 ST	2.3								
4418271	FL Dept. of Transportation									
DT4459921	SR 9336 / SW 344 ST / PALM DR		RESURFACING	3,039	0	105	0	0	3,144	A1-351
	FROM SW 192 AVE TO W OF SR 5 / US 1	1.6								
4459921	FL Dept. of Transportation									
DT4475821	SR 5 / US 1		INTERSECTION IMPROVEMENT	96	19	541	0	0	656	A1-381
	AT CARIBBEAN BLVD	0.2								
4475821	FL Dept. of Transportation									

Strategic Miami Area Rapid Transit (SMART) Plan

e1 - Florida's Turnpike (south) (BERT)

Type of Project: **Arterial/Collector Road**

DT4488291	LIGHTING IMPROVEMENTS		LIGHTING	433	0	0	0	0	433	A1-401
	AT VARIOUS LOCATIONS	12.5								
4488291	FL Dept. of Transportation									
DT4497521	SW 72 ST AND SW 57 AVE INTERSECTION IMPROVEMENTS		INTERSECTION IMPROVEMENT	211	0	0	0	0	211	A1-415
		0.0								
4497521	FL Dept. of Transportation									
PW0000148	SW 152 Avenue		Widen from 2 to 3 lanes	3,500	2,900	1,946	0	0	8,346	A5-121
	SW 312 Street	US-1 2.0								
148	Miami-Dade Dept. of Transportation and Public Works									
PW0001107	SW 107 Avenue		Widen from 2 to 4 lanes	0	0	0	0	902	902	A5-119
	Quail Roost Drive	SW 160 Street 1.7								
0001107	Miami-Dade Dept. of Transportation and Public Works	Additional funding in RIF District 5.								
PW0001115	SW 200 Street		Widen from 2 to 4 lanes	0	0	5,113	5,113	0	10,226	A5-122
	Quail Roost Drive	US-1 1.6								
0001115	Miami-Dade Dept. of Transportation and Public Works									
PW0001300	SW 24 Street		Intersection improvements	0	3,078	3,076	0	0	6,154	A5-1
	SW 117 Avenue	SW 87 Avenue 3.0								
0001300	Miami-Dade Dept. of Transportation and Public Works									

Strategic Miami Area Rapid Transit (SMART) Plan

e1 - Florida's Turnpike (south) (BERT)

Type of Project: Arterial/Collector Road

PW000992	SW 117 Avenue		Road reconstruction/Traffic operational improvements	0	0	4,750	4,750	4,729	14,229	A5-120
	US-1	SW 184 Street 1.9								
000992	Miami-Dade Dept. of Transportation and Public Works									

PW2004034 8	SW 216 Street		Curb & Gutter, Traffic Operational Improv.	1,357	0	0	0	0	1,357	A7-10
	SW 127 Avenue	HEFT 2.0								
20040348	Miami-Dade Dept. of Transportation and Public Works		Prior Years' Funding as follows: \$2,074,000 for PE, \$10,185,000 for CST. Additional funding in RIF District 6. Additional funding by others.							

Strategic Miami Area Rapid Transit (SMART) Plan

e1 - Florida's Turnpike (south) (BERT)

Type of Project: **Transit**

TPO Project No.	Facility/Project Name		Type of Work	Proposed Funding (\$000s)						TIP Page Ref
	From/Location	To/Location		Length (Miles)	2022 - 2023	2023 - 2024	2024 - 2025	2025 - 2026	2026 - 2027	
Agency Project No.	Responsible Agency		Project Comments							
DT4486301	MIAMI-DADE DTPW - NW 12 ST IMPROVEMENTS FOR DOLPHIN STATION PARK & RIDE		MISCELLANEOUS CONSTRUCTION	0	2,072	0	14,192	0	16,264	A1-584
		0.0								
4486301	FL Dept. of Transportation									
PW0001230	South Corridor		BRT and signal improvement	6,269	7,437	0	0	0	13,706	A5-139
		0.0								
0001230	Miami-Dade Dept. of Transportation and Public Works									
TA0000006	Capitalization of Preventive Maintenance		Capital Maintenance	92,932	94,540	97,976	106,175	107,331	498,954	A11-21
		0.0								
6	Miami-Dade Dept. of Transportation and Public Works (Transit)		FTA Section 5307. Prior years FM # 4329651, 4349751; OMB SITE S3000642							
TA0000039	MDT-S MIA DADE TRANSITWAY Routes Operaiting - OPS ASST DADELAND TO FL CITY		URBAN CORRIDOR IMPROVEMENTS	960	0	0	0	0	960	A11-19
		0.0								
39	Miami-Dade Dept. of Transportation and Public Works (Transit)		Prior year FM# 4389501,4409131,4179173							

Strategic Miami Area Rapid Transit (SMART) Plan

e1 - Florida's Turnpike (south) (BERT)

Type of Project: **Transit**

TA000102	MDT - SR 836 EBS PANTHER STATION @ FIU (SEC 5307)		CAPITAL FOR FIXED ROUTE	6,862	1,246	0	0	0	8,108	A11-2
		0.0								
000102	Miami-Dade Dept. of Transportation and Public Works (Transit)	Project completion scheduled for 2021; OMB SITE S3002065								
TA000109	DTPW - SMART PLAN CORRIDORS T.R.I.P. CAPITAL EXPENDITURES		TRANSIT IMPROVEMENT	1,200	0	0	0	0	1,200	A11-5
		0.0								
000109	Miami-Dade Dept. of Transportation and Public Works (Transit)	OMB SITE S3001590								
TA12	Kendall Corridor (RT 288)		Urban Corridor Improvements	0	550	429	0	0	979	A11-6
	West Kendall Transit Terminal	Dadeland North Metrorail Station								
12	Miami-Dade Dept. of Transportation and Public Works (Transit)	From West Kendall Transit terminal to Dadeland North Metrorail Station. Prior years FM #, 4389491, 4424751								
TA14	Flagler MAX RTE 51 Operating Assistance		Urban Corridor Improvements	0	634	0	0	0	634	A11-6
	West Miami-Dade	Downtown								
14	Miami-Dade Dept. of Transportation and Public Works (Transit)	Flagler Max Rt 51 From West Miami Dade to Downtown. Prior years FM#, 4389481, 4424741								
TA201924	Miami-Dade DTPW South Dade Transitway Service Improvements Project		Purchase Vehicle/Equipment	8,982	0	0	0	0	8,982	A11-10
		0.0								
201924	Miami-Dade Dept. of Transportation and Public Works (Transit)									
TA2020150	NW 12th Street Roadway Improvements		Design/Construction	4,960	4,325	405	0	0	9,690	A11-11
	NW 114 Ave	NW 122 Ave								
2020150	Miami-Dade Dept. of Transportation and Public Works (Transit)	Add bus only lanes; OMB SITE S3001030								

Strategic Miami Area Rapid Transit (SMART) Plan

e1 - Florida's Turnpike (south) (BERT)

Type of Project: **Transit**

TA2020156	Kendall Corridor (SMART Plan)		Planning	431	431	0	0	0	862	A11-12
		0.0								
2020156	Miami-Dade Dept. of Transportation and Public Works (Transit)	OMB SITE S3002319								
TA2020157	Flagler Corridor (SMART Plan)		Planning	500	511	0	0	0	1,011	A11-13
		0.0								
2020157	Miami-Dade Dept. of Transportation and Public Works (Transit)	OMB SITE S3002329								
TA4225294	MDT - KENDALL CRUISER (ROUTE 288)		URBAN CORRIDOR IMPROVEMENTS	550	0	0	0	0	550	A1-41
	FROM DADELAND NORTH TO SW 162 AVE									
4225294	Miami-Dade Dept. of Transportation and Public Works (Transit)									
TA4225295	MDT - KENDALL CRUISER (ROUTE 288)		URBAN CORRIDOR IMPROVEMENTS	0	429	0	0	0	429	A1-41
	FROM DADELAND NORTH TO SW 162 AVE									
4225295	Miami-Dade Dept. of Transportation and Public Works (Transit)									
TA4309533	MDT - FLAGLER MAX (ROUTE 51)		URBAN CORRIDOR IMPROVEMENTS	634	0	0	0	0	634	A1-43
	FROM WEST MIAMI-DADE TO DOWNTOWN									
4309533	Miami-Dade Dept. of Transportation and Public Works (Transit)									
TA4449012	DTPW - OPERATING ASSISTANCE FOR ROUTES ON THE SOUTH DADE TRANSITWAY		OPERATING FOR FIXED ROUTE	0	0	1,000	0	0	1,000	A1-68
		0.0								
4449012	Miami-Dade Dept. of Transportation and Public Works (Transit)									

Strategic Miami Area Rapid Transit (SMART) Plan

e1 - Florida's Turnpike (south) (BERT)

Type of Project: **Transit**

TAMDT286	SMART PLAN SOUTH CORRIDOR - South Dade Transitway		PD&E Study	37,494	0	0	0	0	37,494	A11-18
	South Dade Transitway at SW 344 ST	Dadeland South Metrorail Station								
286	Miami-Dade Dept. of Transportation and Public Works (Transit)		OMB # 2000000973 SITE S3002043							
TAS3002562 2	TOD MASTER PLAN FOR THE SOUTH CORRIDOR		PROJECT DEVELOPMENT	525	200	0	0	0	725	A11-34
	SW 344 ST	DADELAND SOUTH STATION								
S3002562	Miami-Dade Dept. of Transportation and Public Works (Transit)		OMB SITE S3002562							
TAS3003395 5	DIRECT RAMPS TO DOLPHIN STATION		Capital improvement	3,992	2,642	0	0	0	6,634	A11-39
	NW 12th Street	Dolphin Station								
S3003395	Miami-Dade Dept. of Transportation and Public Works (Transit)		program #2000001774, OMB Site S3003395							
TAS3003615 5	SOUTH CORRIDOR BRT AND SIGNAL IMPROVEMENTS RIF DISTRICT 01		CAPITAL IMPROVEMENT PLAN	3,000	0	0	0	0	3,000	A11-40
	Dadeland South Metrorail Station	SW 344TH ST								
S3003615	Miami-Dade Dept. of Transportation and Public Works (Transit)		program #2000001874, OMB Site S3003615							
TAS3003616 6	SOUTH CORRIDOR BRT AND SIGNAL IMPROVEMENTS RIF DISTRICT 06		Capital improvement	11,000	6,269	7,437	0	0	24,706	A11-41
	Dadeland South Metrorail Station	SW 344TH ST								
S3003616	So. Florida Regional Transportation Authority		program #2000001874, OMB Site S3003616							
TAS75317	CONSTRUCT A PARK AND RIDE LOT AT SW 344 ST		CONSTRUCT PARK AND RIDE FACILITY	80	480	1,192	1,222	0	2,974	A11-45
	SOUTH DADE TRANSITWAY AT SW 344 ST									
S75317	Miami-Dade Dept. of Transportation and Public Works (Transit)		OMB #P671610 SITE S75317							

Strategic Miami Area Rapid Transit (SMART) Plan

e1 - Florida's Turnpike (south) (BERT)

Type of Project: **Pedestrian/Bicycle**

TPO Project No.	Facility/Project Name		Type of Work	Proposed Funding (\$000s)						TIP Page Ref
	From/Location	To/Location		Length (Miles)	2022 - 2023	2023 - 2024	2024 - 2025	2025 - 2026	2026 - 2027	
Agency Project No.	Responsible Agency		Project Comments							
DT4451611	SAFE ROUTES TO SCHOOL - AIRBASE K-8 CENTER		PEDESTRIAN SAFETY IMPROVEMENT	0	45	0	0	0	45	A1-337
		0.0								
4451611	FL Dept. of Transportation									
DT4460521	DPTW - SMART TRAIL ALONG NW 12 ST		BIKE PATH/TRAIL	0	0	467	0	0	467	A1-568
		0.0								
4460521	FL Dept. of Transportation									
DT4460711	DTPW - HIGHLIGHTING BIKE LANES ON MULTILANE ROADS		BIKE LANE/SIDEWALK	0	0	57	0	0	57	A1-572
		0.0								
4460711	FL Dept. of Transportation									
DT4470461	PED BRIDGE OVER SR 90/US 41/SW 8 ST AND C-4 CANAL W OF SW 109 AVE		PEDESTRIAN/WILDLIFE OVERPASS	13,226	0	0	0	0	13,226	A1-375
		0.2								
4470461	FL Dept. of Transportation									

Strategic Miami Area Rapid Transit (SMART) Plan

e1 - Florida's Turnpike (south) (BERT)

Type of Project: Pedestrian/Bicycle

DT4475991	SAFE ROUTES TO SCHOOL - MIAMI SOUTHRIDGE SENIOR HIGH SCHOOL		PEDESTRIAN SAFETY IMPROVEMENT	0	80	0	123	0	203	A1-382
		0.0								
4475991	FL Dept. of Transportation									
DT4494471	IMPLEMENTATION OF THE FLORIDA CITY HUB MOBILITY STUDY		PEDESTRIAN SAFETY IMPROVEMENT	0	0	110	0	1,599	1,709	A1-586
		0.4								
4494471	FL Dept. of Transportation									
PR0000002	South Dade Trail / Biscayne D & Roberta Hunter		BIKEPATH	278	250	400	1,102	234	2,264	A19-1
	SW 137 St	Homestead Bayfront Park								
0000002	Miami-Dade County Parks, Recreation & Open Spaces Dept									
PR0000005	Snapper Creek Trail		BIKEPATH	15	85	300	85	0	485	A19-2
	SW 97 AVE	SW 117 AVE								
0000005	Miami-Dade County Parks, Recreation & Open Spaces Dept									

Strategic Miami Area Rapid Transit (SMART) Plan

e1 - Florida's Turnpike (south) (BERT)

Type of Project: **Passenger Transfer Station**

TPO Project No.	Facility/Project Name		Type of Work	Proposed Funding (\$000s)						TIP Page Ref
	From/Location	To/Location		Length (Miles)	2022 - 2023	2023 - 2024	2024 - 2025	2025 - 2026	2026 - 2027	
Agency Project No.	Responsible Agency		Project Comments							
TA4474161	MIAMI-DADE DTPW - PICKUP/DROP OFF LOCATIONS		PARK AND RIDE LOTS	0	10,584	4,768	0	0	15,352	A1-72
	FROM SW 344 ST	TO DADELAND								
4474161	Miami-Dade Dept. of Transportation and Public Works (Transit)									
TA4474171	MIAMI-DADE DTPW - SOUTH DADE TRANSITWAY - MARLIN RD PARK & RIDE LOT		PARK AND RIDE LOTS	0	0	3,530	0	0	3,530	A1-73
4474171	Miami-Dade Dept. of Transportation and Public Works (Transit)									

Strategic Miami Area Rapid Transit (SMART) Plan

e2 - Florida's Turnpike (north) (BERT)

Type of Project: **Expressway**

TPO Project No.	Facility/Project Name			Type of Work	Proposed Funding (\$000s)						TIP Page Ref
	From/Location	To/Location	Length (Miles)		2022 - 2023	2023 - 2024	2024 - 2025	2025 - 2026	2026 - 2027	5-YEAR TOTAL	
Agency Project No.	Responsible Agency			Project Comments							
DT4354121	I-75 EXPRESS TOLL OPERATIONS MIAMI-DADE COUNTY			TOLL COLLECTION	2,775	2,875	2,600	2,600	2,600	13,450	A1-241
			0.0								
4354121	FL Dept. of Transportation										
DT4362041	SR 93 / I-75 EXPRESS LANES ITS MAINTENANCE OF TOLLING EQUIPMENT			OTHER ITS	420	420	420	420	420	2,100	A1-251
			0.0								
4362041	FL Dept. of Transportation										
DT4362101	SR 93 / I-75 EXPRESS LANES INCIDENT MANAGMNT/ROAD RANGER SERVICE PATROLS			OTHER ITS	913	0	0	0	0	913	A1-252
			0.0								
4362101	FL Dept. of Transportation										
DT4362131	SR 93 / I-75 EXPRESS LANES FHP ENHANCED ENFORCEMENT			OTHER ITS	190	0	0	0	0	190	A1-254
			0.0								
4362131	FL Dept. of Transportation										

Strategic Miami Area Rapid Transit (SMART) Plan

e2 - Florida's Turnpike (north) (BERT)

Type of Project: **Expressway**

TP4355421	WIDEN TPK EXT (SR821) - NW 106 ST TO I-75 (MP34-39) (6TO10) INC MNGD LN		ADD LANES & RECONSTRUCT	0	1,056	0	0	0	0	1,056	A2-29
		6.2									
4355421	Florida's Turnpike										

TP4355431	WIDEN HEFT		ADD LANES & RECONSTRUCT	0	528	0	0	0	0	528	A2-31
	FROM SR 836	TO NW 106 ST (MP 26-34) (6/8 LNS TO 10 INC ML)									
4355431	Florida's Turnpike										

XA83634	SR 836 New HEFT Ramp Connections		New Connector	34,015	16,016	0	0	0	0	50,031	A3-1
	HEFT	SR 836 / Dolphin Expressway									
83634	Miami-Dade Expressway Authority										

XA92404	SR 924 Extension West to HEFT		Expressway Extension	14,219	3,899	14,049	11,722	39,042	0	82,931	A3-2
	SR 826 / Palmetto Expwy & I-75	SR 821 / HEFT									
92404	Miami-Dade Expressway Authority		MDX project includes only ROW and construction of piers in critical areas. Balance of scope is deferred.								

Strategic Miami Area Rapid Transit (SMART) Plan

e2 - Florida's Turnpike (north) (BERT)

Type of Project: Arterial/Collector Road

TPO Project No.	Facility/Project Name		Type of Work	Proposed Funding (\$000s)						TIP Page Ref
	From/Location	To/Location		Length (Miles)	2022 - 2023	2023 - 2024	2024 - 2025	2025 - 2026	2026 - 2027	
Agency Project No.	Responsible Agency		Project Comments							
DT4232512	SR 25 / OKEECHOBEE RD		ADD LANES & RECONSTRUCT	0	3,000	0	0	0	3,000	A1-166
	FROM BROWARD COUNTY LINE	TO WEST OF HEFT LINE								
4232512	FL Dept. of Transportation									
DT4232517	SR 25 / OKEECHOBEE RD CORRIDOR REVIEW / PRELIMINARY ENGINEERING		PRELIMINARY ENGINEERING	150	0	0	0	0	150	A1-170
4232517	FL Dept. of Transportation									
DT4291863	SR 817 / NW 27 AVE		RESURFACING	128	0	0	0	0	128	A1-184
	FROM SOUTH OF NW 203 ST	TO SOUTH OF NW 215 ST / COUNTYLINE								
4291863	FL Dept. of Transportation									
DT4291864	SR 817 / NW 27 AVE @ NW 207 ST		INTERSECTION IMPROVEMENT	23	0	0	0	0	23	A1-185
4291864	FL Dept. of Transportation									

Strategic Miami Area Rapid Transit (SMART) Plan

e2 - Florida's Turnpike (north) (BERT)

Type of Project: Arterial/Collector Road

DT4377821	SR 968 / FLAGLER ST		17.0	PD&E/EMO STUDY	7,695	0	0	0	0	7,695	A1-259
	FROM SR 821 / HEFT	TO SR 5 / BISCAYNE BLVD (BRT STUDY)									
4377821	FL Dept. of Transportation										
DT4380761	SR 9 / NW 27 AVE		14.1	PD&E/EMO STUDY	11,963	0	0	0	0	11,963	A1-262
	FROM MIAMI INTERMODEL CENTER (MIC)	TO NW 215 ST / UNITY STATION (PTC STUDY)									
4380761	FL Dept. of Transportation										
DT4439061	SR 852 / COUNTY LINE RD		0.8	RESURFACING	2,013	0	0	0	0	2,013	A1-298
	FROM EAST OF NW 27 AVE	TO WEST OF NW 1700 BLK									
4439061	FL Dept. of Transportation										
DT4486271	CITY OF DORAL - NW 117 AVE		0.0	MISCELLANEOUS CONSTRUCTION	304	0	1,800	0	0	2,104	A1-583
	FROM NW 25 ST	TO NW 34 ST IMPROVEMENTS									
4486271	FL Dept. of Transportation										
PW0001070	NW 25 Street		3.0	Widen from 4 to 6 lanes	0	0	0	5,000	10,000	15,000	A5-2
	NW 117 Avenue	NW 87 Avenue									
0001070	Miami-Dade Dept. of Transportation and Public Works										

**Strategic Miami Area Rapid Transit (SMART) Plan
e2 - Florida's Turnpike (north) (BERT)**

Type of Project: **Transit**

TPO Project No.	Facility/Project Name		Type of Work	Proposed Funding (\$000s)						TIP Page Ref
	From/Location	To/Location		Length (Miles)	2022 - 2023	2023 - 2024	2024 - 2025	2025 - 2026	2026 - 2027	
Agency Project No.	Responsible Agency		Project Comments							
DT4361991	SR 93 / I-75 EXPRESS LANES TOLLING AND OPERATIONS		TECHNICAL ASSISTANCE	689	689	0	0	0	1,378	A1-249
		0.0								
4361991	FL Dept. of Transportation									
DT4486301	MIAMI-DADE DTPW - NW 12 ST IMPROVEMENTS FOR DOLPHIN STATION PARK & RIDE		MISCELLANEOUS CONSTRUCTION	0	2,072	0	14,192	0	16,264	A1-584
		0.0								
4486301	FL Dept. of Transportation									
TA000102	MDT - SR 836 EBS PANTHER STATION @ FIU (SEC 5307)		CAPITAL FOR FIXED ROUTE	6,862	1,246	0	0	0	8,108	A11-2
		0.0								
000102	Miami-Dade Dept. of Transportation and Public Works (Transit)		Project completion scheduled for 2021; OMB SITE S3002065							
TA000109	DTPW - SMART PLAN CORRIDORS T.R.I.P. CAPITAL EXPENDITURES		TRANSIT IMPROVEMENT	1,200	0	0	0	0	1,200	A11-5
		0.0								
000109	Miami-Dade Dept. of Transportation and Public Works (Transit)		OMB SITE S3001590							

Strategic Miami Area Rapid Transit (SMART) Plan

e2 - Florida's Turnpike (north) (BERT)

Type of Project: Transit

TA14	Flagler MAX RTE 51 Operating Assistance		Urban Corridor Improvements	0	634	0	0	0	634	A11-6
	West Miami-Dade	Downtown								
14	Miami-Dade Dept. of Transportation and Public Works (Transit)		Flagler Max Rt 51 From West Miami Dade to Downtown. Prior years FM#, 4389481, 4424741							
TA201921	Miami-Dade DTPW I-75 Express Bus Service		Transit Service Demonstration	1,140	1,200	1,260	1,320	1,380	6,300	A11-8
		0.0								
201921	Miami-Dade Dept. of Transportation and Public Works (Transit)		SMART Plan Bus Express Rapid Transit Route C.							
TA2020150	NW 12th Street Roadway Improvements		Design/Construction	4,960	4,325	405	0	0	9,690	A11-11
	NW 114 Ave	NW 122 Ave								
2020150	Miami-Dade Dept. of Transportation and Public Works (Transit)		Add bus only lanes; OMB SITE S3001030							
TA2020157	Flagler Corridor (SMART Plan)		Planning	500	511	0	0	0	1,011	A11-13
		0.0								
2020157	Miami-Dade Dept. of Transportation and Public Works (Transit)		OMB SITE S3002329							
TA4309533	MDT - FLAGLER MAX (ROUTE 51)		URBAN CORRIDOR IMPROVEMENTS	634	0	0	0	0	634	A1-43
	FROM WEST MIAMI-DADE	TO DOWNTOWN								
4309533	Miami-Dade Dept. of Transportation and Public Works (Transit)									
TA4439881	MIAMI-DADE DTPW - I-75 EXPRESS BUS SERVICE		TRANSIT SERVICE DEMONSTRATION	1,200	1,260	1,320	1,380	1,440	6,600	A1-67
		0.0								
4439881	Miami-Dade Dept. of Transportation and Public Works (Transit)									

Strategic Miami Area Rapid Transit (SMART) Plan
e2 - Florida's Turnpike (north) (BERT)

Type of Project: **Transit**

TAS300339 5	DIRECT RAMPS TO DOLPHIN STATION		Capital improvement	3,992	2,642	0	0	0	6,634	A11-39
	NW 12th Street	Dolphin Station								
		0.0								
S3003395	Miami-Dade Dept. of Transportation and Public Works (Transit)		program #2000001774, OMB Site S3003395							

Strategic Miami Area Rapid Transit (SMART) Plan

e2 - Florida's Turnpike (north) (BERT)

Type of Project: **Pedestrian/Bicycle**

TPO Project No.	Facility/Project Name			Type of Work	Proposed Funding (\$000s)						TIP Page Ref
	From/Location	To/Location	Length (Miles)		2022 - 2023	2023 - 2024	2024 - 2025	2025 - 2026	2026 - 2027	5-YEAR TOTAL	
Agency Project No.	Responsible Agency			Project Comments							
DT4412341	SAFE ROUTES TO SCHOOL - RAINBW PK, GLDN GLDS, LK STVNS ELE, NO.CO.K-8, BENFRNK K-8			PEDESTRIAN SAFETY IMPROVEMENT	0	1,380	0	0	0	1,380	A1-277
			0.0								
4412341	FL Dept. of Transportation										
DT4460521	DPTW - SMART TRAIL ALONG NW 12 ST			BIKE PATH/TRAIL	0	0	467	0	0	467	A1-568
			0.0								
4460521	FL Dept. of Transportation										
DT4470461	PED BRIDGE OVER SR 90/US 41/SW 8 ST AND C-4 CANAL W OF SW 109 AVE			PEDESTRIAN/WILDLIFE OVERPASS	13,226	0	0	0	0	13,226	A1-375
			0.2								
4470461	FL Dept. of Transportation										
DT4486861	MIAMI GARDENS - MID-TOWN BLUEWAY TRAIL			BIKE PATH/TRAIL	0	105	0	1,155	0	1,260	A1-585
	FROM NW 183 ST	TO NW 215 ST	0.0								
4486861	FL Dept. of Transportation										

Strategic Miami Area Rapid Transit (SMART) Plan

e2 - Florida's Turnpike (north) (BERT)

Type of Project: **Electronic Signs/Monitoring**

TPO Project No.	Facility/Project Name			Type of Work	Proposed Funding (\$000s)						TIP Page Ref
	From/Location	To/Location	Length (Miles)		2022 - 2023	2023 - 2024	2024 - 2025	2025 - 2026	2026 - 2027	5-YEAR TOTAL	
Agency Project No.	Responsible Agency			Project Comments							
DT4362102	I-75 EXPRESS LANES INCIDENT MANAGMENT ROAD RANGER SERVICE PATROLS			OTHER ITS	93	1,119	1,269	1,219	1,319	5,019	A1-253
			0.0								
4362102	FL Dept. of Transportation										
DT4362132	I-75 EXPRESS LANES FHP ENHANCED ENFORCEMENT			OTHER ITS	0	275	275	275	275	1,100	A1-255
			0.0								
4362132	FL Dept. of Transportation										
DT4450235	I-75 EXPRESS LANES TOLLING & RAMP SIGNALING OPERATIONS			OTHER ITS	0	0	400	400	400	1,200	A1-334
			0.0								
4450235	FL Dept. of Transportation										
DT4450236	I-75 EXPRESS LANES INCIDENT RESPONSE VEHICLE SERVICE			OTHER ITS	0	0	332	332	332	996	A1-335
			0.0								
4450236	FL Dept. of Transportation										

Strategic Miami Area Rapid Transit (SMART) Plan

e2 - Florida's Turnpike (north) (BERT)

Type of Project: *Passenger Transfer Station*

TPO Project No.	Facility/Project Name		Type of Work	Proposed Funding (\$000s)						TIP Page Ref
	From/Location	To/Location		Length (Miles)	2022 - 2023	2023 - 2024	2024 - 2025	2025 - 2026	2026 - 2027	
Agency Project No.	Responsible Agency		Project Comments							
DT4486561	MIAMI DADE DTPW - NW 27 AVE / COUNTYLINE RD STATION IMPROVEMENTS		INTERMODAL HUB CAPACITY	0	0	0	4,500	0	4,500	A1-7
	0.0									
4486561	Miami-Dade Dept. of Transportation and Public Works (Transit)									
TA4496411	MIAMI-DADE DTPW: UNITY STATION TRANSIT-ORIENTED DEVELOPMENT TERMINAL		PARKING FACILITY	0	0	2,688	0	0	2,688	A1-79
	0.0									
4496411	Miami-Dade Dept. of Transportation and Public Works (Transit)									

Strategic Miami Area Rapid Transit (SMART) Plan
f1- Beach Express North (preferred alt) (BERT)

Type of Project: **Expressway**

TPO Project No.	Facility/Project Name			Type of Work	Proposed Funding (\$000s)						TIP Page Ref
	From/Location	To/Location	Length (Miles)		2022 - 2023	2023 - 2024	2024 - 2025	2025 - 2026	2026 - 2027	5-YEAR TOTAL	
Agency Project No.	Responsible Agency			Project Comments							
DT4149647	SR 9A / I-95			PD&E/EMO STUDY	0	6,700	0	0	10,340	17,040	A1-157
	FROM US 1 / S DIXIE HIGHWAY	TO SOUTH OF NW 62 ST	5.7								
4149647	FL Dept. of Transportation										
DT4149648	SR 9A / I-95			PD&E/EMO STUDY	0	3,700	0	0	5,720	9,420	A1-157
	FROM SOUTH OF NW 62 ST	TO NORTH OF NW 143 ST	5.6								
4149648	FL Dept. of Transportation										
DT4154569	SR 9A / I-95 EXPRESS FHP ENHANCED ENFORCEMENT			OTHER ITS	300	0	0	0	0	300	A1-443
			0.0								
4154569	FL Dept. of Transportation										
DT4234523	SR 9A / I-95			LANDSCAPING	0	0	0	0	830	830	A1-172
	FROM NW 155 ST	TO NW 170 ST	1.1								
4234523	FL Dept. of Transportation										

Strategic Miami Area Rapid Transit (SMART) Plan
f1- Beach Express North (preferred alt) (BERT)

Type of Project: **Expressway**

DT4249331	I-95 EXPRESS TOLL OPERATIONS DADE COUNTY		TOLL COLLECTION	1,825	1,825	1,825	1,825	1,825	9,125	A1-174
		0.0								
4249331	FL Dept. of Transportation									
DT4283584	GOLDEN GLADES INTERCHANGE VARIOUS RAMP IMPROVEMENTS		INTERCHANGE RAMP (NEW)	415	0	0	0	0	415	A1-179
		4.3								
4283584	FL Dept. of Transportation									
DT4283585	SR 9A / I-95		ADD LANES & RECONSTRUCT	270	0	0	0	0	270	A1-179
	FROM N OF BISCAYNE CANAL	TO SR 860 / MIAMI GARDEN DR								
4283585	FL Dept. of Transportation									
DT4283588	SR 826 CONNECTOR		ADD LANES & RECONSTRUCT	10	0	0	0	0	10	A1-180
	AT GOLDEN GLADES INTERCHANGE AND VARIOUS RAMP									
4283588	FL Dept. of Transportation									
DT4293002	SR 9A / I-95		RIGID PAVEMENT RECONSTRUCTION	472	0	0	0	0	472	A1-193
	FROM NW 8TH ST	TO NW 29 ST								
4293002	FL Dept. of Transportation									
DT4358431	SR 112 / I-195 FRONTAGE RD & RAMP REALIGNMENT (MIAMI DESIGN DISTRICT)		NEW ROAD CONSTRUCTION	0	0	5,989	270	0	6,259	A1-248
4358431	FL Dept. of Transportation									

Strategic Miami Area Rapid Transit (SMART) Plan
f1- Beach Express North (preferred alt) (BERT)

Type of Project: **Expressway**

DT4362021	SR 9A / I-95 EXPRESS OPERATIONS & MAINTENANCE		OTHER ITS	1,680	1,680	1,680	1,680	1,680	8,400	A1-250
		0.0								
4362021	FL Dept. of Transportation									

DT4362121	SR 826 / PALMETTO EXPWY FHP ENHANCED ENFORCEMENT		OTHER ITS	50	0	0	0	0	50	A1-253
		0.0								
4362121	FL Dept. of Transportation									

DT4461891	SR 112 / W 41 ST OVER INDIAN CREEK WATERWAY - BRIDGE #870055		BRIDGE-REPAIR/REHABILITATION	0	1,444	0	0	0	1,444	A1-362
		0.1								
4461891	FL Dept. of Transportation									

Strategic Miami Area Rapid Transit (SMART) Plan
f1- Beach Express North (preferred alt) (BERT)

Type of Project: **Arterial/Collector Road**

TPO Project No.	Facility/Project Name			Type of Work	Proposed Funding (\$000s)						TIP Page Ref
	From/Location	To/Location	Length (Miles)		2022 - 2023	2023 - 2024	2024 - 2025	2025 - 2026	2026 - 2027	5-YEAR TOTAL	
Agency Project No.	Responsible Agency			Project Comments							
DT4106465	SR 934 / NE / NW 79 ST			ADD LANES & RECONSTRUCT	948	0	0	0	0	948	A1-151
	FROM WEST OF I-95 (13TH CT)	TO END OF SR 934 / 1 WAY PR	5.9								
4106465	FL Dept. of Transportation										
DT4106466	SR 934 / NE / NW 81 / 82 ST			ROAD RECONSTRUCTION - 2 LANE	948	0	0	0	0	948	A1-152
	FROM WEST OF I-95 (13TH CT)	TO END OF SR 934 / 1 WAY PR	3.1								
4106466	FL Dept. of Transportation										
DT4291852	SR 9 / NW 27 AVE			RESURFACING	360	0	0	0	0	360	A1-182
	FROM NW 39 ST	TO SOUTH OF NW 79 ST	2.3								
4291852	FL Dept. of Transportation										
DT4291931	SR 907 / ALTON RD			FLEXIBLE PAVEMENT RECONSTRUCT.	0	0	25,294	0	2,020	27,314	A1-186
	FROM MICHIGAN AVE	TO SOUTH OF ED SULLIVAN DR / 43 ST	1.8								
4291931	FL Dept. of Transportation										

Strategic Miami Area Rapid Transit (SMART) Plan
f1- Beach Express North (preferred alt) (BERT)

Type of Project: Arterial/Collector Road

DT4291935	SR 907 / ALTON RD		LANDSCAPING	0	0	100	0	1,110	1,210	A1-188
	FROM MICHIGAN AVE	TO SOUTH OF 43 ST								
		1.3								
4291935	FL Dept. of Transportation									
DT4293464	SR 916 / NW / NE 135 ST		LANDSCAPING	0	928	0	0	0	928	A1-201
	FROM NW 6 AVE	TO SR 5 / US 1 / BISCAYNE BLVD								
		3.0								
4293464	FL Dept. of Transportation									
DT4304441	SR 907 / ALTON RD		FLEXIBLE PAVEMENT RECONSTRUCT.	3,195	488	0	0	0	3,683	A1-212
	FROM SOUTH OF 43 ST	TO NORTH OF W 48 ST								
		0.8								
4304441	FL Dept. of Transportation									
DT4304443	SR 907 / ALTON RD		TRAFFIC OPS IMPROVEMENT	501	200	0	0	0	701	A1-213
	FROM 43 ST	TO WEST END OF SR 112 / I-195 / JULIA TUTTLE CSWY								
		0.8								
4304443	FL Dept. of Transportation									
DT4399811	SR 924 / NW 119 ST / GRATIGNY RD		RESURFACING	208	0	0	0	0	208	A1-271
	FROM WEST OF NW 27 AVE	TO WEST OF NW 7TH AVE								
		2.1								
4399811	FL Dept. of Transportation									
DT4439021	SR A1A / COLLINS AVE		RESURFACING	3,054	200	0	0	0	3,254	A1-296
	FROM NORTH OF 26 ST	TO 44 ST / INDIAN CREEK DR								
		1.0								
4439021	FL Dept. of Transportation									

Strategic Miami Area Rapid Transit (SMART) Plan
f1- Beach Express North (preferred alt) (BERT)

Type of Project: Arterial/Collector Road

DT4439031	SR 932 / NW / NE 103 ST		RESURFACING	1,856	0	0	0	0	1,856	A1-297
	FROM WEST OF NW 6TH AVE	TO EAST OF NE 2ND AVE 0.9								
4439031	FL Dept. of Transportation									
DT4439101	SR 25 / US 27 / NW 36 ST		RESURFACING	1,668	0	0	0	0	1,668	A1-301
	FROM WEST OF NW 7 AVE	TO EAST OF N MIAMI AVE 0.8								
4439101	FL Dept. of Transportation									
DT4439311	SRA1A / COLLINS AV FRM 44 ST TO 4700 BLK & INDIAN CRK FRM 41 ST TO 44 ST		RESURFACING	0	2,080	0	0	0	2,080	A1-314
		0.8								
4439311	FL Dept. of Transportation									
DT4446221	SR 112 / I-195 / JULIA TUTTLE CSWY		MISCELLANEOUS CONSTRUCTION	960	300	0	0	0	1,260	A1-326
	FROM EAST OF SR 5 / BISCAYNE BLVD	TO ALTON RD 3.0								
4446221	FL Dept. of Transportation									
DT4477441	I-195 WB RAMP TO NE 38 ST OVER WESTSHORE WATERWAY BRIDGE 870375		BRIDGE-REPAIR/REHABILITATION	0	0	125	0	1,537	1,662	A1-384
		0.0								
4477441	FL Dept. of Transportation									
DT4477451	I-195 EB/NW 36 ST OVER WESTSHORE WATERWAY BRIDGE 870376		BRIDGE-REPAIR/REHABILITATION	0	0	105	0	1,192	1,297	A1-384
		0.0								
4477451	FL Dept. of Transportation									

Strategic Miami Area Rapid Transit (SMART) Plan
f1- Beach Express North (preferred alt) (BERT)

Type of Project: Arterial/Collector Road

DT4478301	SR 5 / US 1 / BISCAYNE BLVD		RESURFACING	0	357	0	2,805	110	3,272	A1-395
	FROM SOUTH OF NE 38 ST	TO NE 61 ST								
4478301	FL Dept. of Transportation									
DT4488291	LIGHTING IMPROVEMENTS		LIGHTING	433	0	0	0	0	433	A1-401
	AT VARIOUS LOCATIONS	12.5								
4488291	FL Dept. of Transportation									
DT4491341	SR 7 / NW 7TH AVE		TRAFFIC OPS IMPROVEMENT	402	0	0	0	0	402	A1-406
	AT NW 61 ST	0.1								
4491341	FL Dept. of Transportation									
DT4493611	SR 25 / NW 36 ST		PEDESTRIAN SAFETY IMPROVEMENT	86	313	43	0	0	442	A1-407
	FROM EAST OF NW 10 AVE	TO WEST OF NW 11 AVE (NORTH LEG)								
4493611	FL Dept. of Transportation									
DT4494461	SR A1A / COLLINS AVE		INTERSECTION IMPROVEMENT	577	0	0	0	0	577	A1-413
	FROM 4900 BLOCK	TO 5800 BLOCK								
4494461	FL Dept. of Transportation									
DT4499461	SR A1A / COLLINS AVE		RESURFACING	0	1,183	0	0	8,143	9,326	A1-418
	FROM 44 ST	TO SOUTH OF INDIAN CREEK DR								
4499461	FL Dept. of Transportation									

Strategic Miami Area Rapid Transit (SMART) Plan
f1- Beach Express North (preferred alt) (BERT)

Type of Project: Arterial/Collector Road

PW0001319	N Miami Avenue		1.3	Resurfacing	900	0	0	0	0	900	A5-37
	NW 41 Street	NW 62 Street									
0001319	Miami-Dade Dept. of Transportation and Public Works										

PW000447	NE 2 Avenue		4.0	Street/Traffic Operational Improv.	3,840	2,200	0	0	0	6,040	A7-3
	NE 20 Street	West Little River Canal									
000447	Miami-Dade Dept. of Transportation and Public Works		Prior Years' Funding as follows: \$24,870,000 for PE/CST. Additional funding in RIF District 2. Additional funding by others.								

TR4499141	SFRC - CROSSING 628309N		0.0	RAIL PRESERVATION PROJECT	0	850	0	0	0	850	A1-23
	AT NW 8TH AVE										
4499141	So. Florida Regional Transportation Authority										

Strategic Miami Area Rapid Transit (SMART) Plan
f1- Beach Express North (preferred alt) (BERT)

Type of Project: **Transit**

TPO Project No.	Facility/Project Name			Type of Work	Proposed Funding (\$000s)						TIP Page Ref
	From/Location	To/Location	Length (Miles)		2022 - 2023	2023 - 2024	2024 - 2025	2025 - 2026	2026 - 2027	5-YEAR TOTAL	
Agency Project No.	Responsible Agency			Project Comments							
DT2516847	DTPW - GOLDEN GLADES MULTIMODAL TRANSIT FACILITY ITS COMPONENTS			PRELIMINARY ENGINEERING	0	2,025	0	0	0	2,025	A1-11
			0.0								
2516847	FL Dept. of Transportation										
DT4154567	SR 9A / I-95 EXPRESS LANES ITS OPERATIONS CONSULTANT CONTRACT			TECHNICAL ASSISTANCE	3,532	3,532	0	0	0	7,064	A1-442
			17.3								
4154567	FL Dept. of Transportation										
DT4362001	SR 826 / PALMETTO EXPWY EXPRESS LANES TOLLING & RAMP SIGNALING OPERATION			TECHNICAL ASSISTANCE	2,169	2,169	0	0	0	4,338	A1-249
			0.0								
4362001	FL Dept. of Transportation										
DT4364261	SR 948 / NW 36 ST			MODAL SYSTEMS PLANNING	0	1,500	5,550	0	0	7,050	A1-255
	FROM SR 826 / PALMETTO EXPY	TO SR 5 / US1	8.4								
4364261	FL Dept. of Transportation										

Strategic Miami Area Rapid Transit (SMART) Plan
f1- Beach Express North (preferred alt) (BERT)

Type of Project: **Transit**

DT4408431	VILLAGE OF MIAMI SHORES - MULTIMODAL MOBILITY IMPROVEMENTS		BIKE PATH/TRAIL	780	0	0	0	0	780	A1-276
		0.0								
4408431	FL Dept. of Transportation									
TA0000022	MAJOR MID-LIFE REHABILITATION OF ALL RAIL VEHICLES		Replacement of existing rail cars	1,740	958	8,051	897	0	11,646	A11-16
	Lehman Center									
22	Miami-Dade Dept. of Transportation and Public Works (Transit)		Delivery scheduled in place. OMB # P6733001 SITE S68750							
TA0000040	MDT- 95 EXPRESS DADE / BROWARD EXPRESS MIAMI CBD		URBAN CORRIDOR IMPROVEMENTS	800	800	800	800	800	4,000	A11-20
40	Miami-Dade Dept. of Transportation and Public Works (Transit)		SERVICE FROM BROWARD BLVD AND FROM SHERIDAN STREET TO DOWNTOWN							
TA000109	DTPW - SMART PLAN CORRIDORS T.R.I.P. CAPITAL EXPENDITURES		TRANSIT IMPROVEMENT	1,200	0	0	0	0	1,200	A11-5
000109	Miami-Dade Dept. of Transportation and Public Works (Transit)		OMB SITE S3001590							
TA11	METRORAIL - TRACK AND GUIDEWAY PROJECTS		MAINTENANCE	36,207	13,000	21,070	0	0	70,277	A11-5
11	Miami-Dade Dept. of Transportation and Public Works (Transit)		OMB # P6710900							
TA201925	Beach Express South (SMART Plan)		Transit Improvement	2,590	6,490	0	0	0	9,080	A11-10
201925	Miami-Dade Dept. of Transportation and Public Works (Transit)		SMART Plan BERT Route f3; OMB SITE S3002256							

Strategic Miami Area Rapid Transit (SMART) Plan
f1- Beach Express North (preferred alt) (BERT)

Type of Project: **Transit**

TA23	MDT - 95 EXPRESS DADE/BROWARD CIVIC CENTER		URBAN CORRIDOR IMPROVEMENTS	450	450	450	450	450	2,250	A11-16
		0.0								
23	Miami-Dade Dept. of Transportation and Public Works (Transit)	Revenue service began November 2015								
TA4204625	MDT - 95 EXPRESS DADE BROWARD EXPRESS (MIAMI CBD)		URBAN CORRIDOR IMPROVEMENTS	800	800	800	800	800	4,000	A1-34
		0.0								
4204625	Miami-Dade Dept. of Transportation and Public Works (Transit)									
TA4329341	MDT - 95 EXPRESS DADE / BROWARD CIVIC CENTER		URBAN CORRIDOR IMPROVEMENTS	450	450	450	450	450	2,250	A1-43
		0.0								
4329341	Miami-Dade Dept. of Transportation and Public Works (Transit)									
TAS30000139	METRORAIL STATIONS REFURBISHMENT		STATION RENEWAL	14,070	21,777	18,284	18,642	0	72,773	A11-26
		0.0								
S30000139	Miami-Dade Dept. of Transportation and Public Works (Transit)	OMB #P2000000104 SITE S3000139								
TAS3002956	TOD MASTER PLAN FOR THE BEACH CORRIDOR (OSP258)		TOD master plan	0	350	0	0	0	350	A11-36
	Washington Avenue / Dade BLVD	NE 41st Street / NE 2nd Avenue								
S3002956	Miami-Dade Dept. of Transportation and Public Works (Transit)	program #672670, OMB Site S3002956								
TP4459841	GOLDEN GLADES TRUCK TRAVEL CENTER		MODAL SYSTEMS PLANNING	19,178	0	0	0	0	19,178	A2-49
		0.5								
4459841	Florida's Turnpike									

Strategic Miami Area Rapid Transit (SMART) Plan
f1- Beach Express North (preferred alt) (BERT)

Type of Project: Pedestrian/Bicycle

TPO Project No.	Facility/Project Name		Type of Work	Proposed Funding (\$000s)						TIP Page Ref	
	From/Location	To/Location		Length (Miles)	2022 - 2023	2023 - 2024	2024 - 2025	2025 - 2026	2026 - 2027		5-YEAR TOTAL
Agency Project No.	Responsible Agency		Project Comments								
DT4106467	SR 934 / NW 79 ST		SAFETY PROJECT	224	37	2,398	0	0	2,659	A1-152	
	FROM NW 25 AVE	TO NW 1 PLACE									2.0
4106467	FL Dept. of Transportation										
DT4438611	DTPW - GGF TO INDUSTRIAL PARK - BIKE-PED BRIDGE AND KISS-RIDE TERMINAL		BIKE PATH/TRAIL	6,968	0	0	0	0	6,968	A1-291	
		0.0									
4438611	FL Dept. of Transportation										
DT4441961	MIAMI BEACH HIGH SCHOOL PEDESTRIAN ENHANCEMENTS		PEDESTRIAN SAFETY IMPROVEMENT	0	264	0	0	0	264	A1-561	
		0.2									
4441961	FL Dept. of Transportation										
DT4451561	SAFE ROUTES TO SCHOOL - MIAMI EDISON HIGH SCHOOL		PEDESTRIAN SAFETY IMPROVEMENT	10	0	47	0	0	57	A1-565	
		0.0									
4451561	FL Dept. of Transportation										

Strategic Miami Area Rapid Transit (SMART) Plan
f1- Beach Express North (preferred alt) (BERT)

Type of Project: **Pedestrian/Bicycle**

DT4457661	SAFE ROUTES TO SCHOOL - MIAMI NORTHWESTERN SENIOR HIGHSCHOOL		PEDESTRIAN SAFETY IMPROVEMENT	0	150	0	664	0	814	A1-341
		0.0								
4457661	FL Dept. of Transportation									
DT4463021	SAFE ROUTES TO SCHOOL - MIAMI JACKSON SENIOR HIGHSCHOOL		PEDESTRIAN SAFETY IMPROVEMENT	0	0	157	0	0	157	A1-574
		0.0								
4463021	FL Dept. of Transportation									
DT4463031	SAFE ROUTES TO SCHOOL - GEORGIA JONES-AYERS MIDDLE		PEDESTRIAN SAFETY IMPROVEMENT	277	0	0	1,218	0	1,495	A1-372
		0.1								
4463031	FL Dept. of Transportation									
DT4467481	BIKE BOULEVARD DEMO PROJECT - MODEL CITY / BROWNSVILLE		BIKE PATH/TRAIL	0	805	0	0	0	805	A1-575
		0.0								
4467481	FL Dept. of Transportation									
DT4479841	CITY OF MIAMI BEACH - 17 ST BICYCLE LANE PROJECT		BIKE LANE/SIDEWALK	0	0	576	915	0	1,491	A1-580
		0.0								
4479841	FL Dept. of Transportation									
DT4486241	CITY OF MIAMI BEACH - CHASE AVE / 34 ST SHARED USE PATH		BIKE PATH/TRAIL	990	0	0	0	0	990	A1-582
		0.0								
4486241	FL Dept. of Transportation									

Strategic Miami Area Rapid Transit (SMART) Plan
f1- Beach Express North (preferred alt) (BERT)

Type of Project: **Pedestrian/Bicycle**

DT4486261	CITY OF MIAMI BEACH - 23 ST COMPLETE STREETS PROJECT		PEDESTRIAN SAFETY IMPROVEMENT	2,780	0	0	0	0	2,780	A1-582
		0.0								
4486261	FL Dept. of Transportation									
DT4494511	MERIDIAN AVENUE SHARED - USE PATH		BIKE PATH/TRAIL	0	0	70	0	778	848	A1-587
		0.7								
4494511	FL Dept. of Transportation									
DT4494701	SAFE ROUTES TO SCHOOL BROWNSVILLE MIDDLE SCHOOL		PEDESTRIAN SAFETY IMPROVEMENT	0	0	206	0	436	642	A1-588
		0.0								
4494701	FL Dept. of Transportation									
DT4494711	SAFE ROUTES TO SCHOOL HORACE MANN MIDDLE SCHOOL		PEDESTRIAN SAFETY IMPROVEMENT	0	0	268	0	721	989	A1-588
		0.0								
4494711	FL Dept. of Transportation									
DT4497101	CITY OF MIAMI BEACH - SOUTH BEACH PEDESTRIAN PRIORITY ZONE		PEDESTRIAN SAFETY IMPROVEMENT	200	0	1,666	0	0	1,866	A1-414
		4.3								
4497101	FL Dept. of Transportation									
TAS3002114	GOLDEN GLADES BIKE AND PEDESTRIAN CONNECTOR SUNSHINE STATION		CONSTRUCTION	3,172	3,172	0	0	0	6,344	A11-31
	GOLDEN GLADES	0.0								
S3002114	Miami-Dade Dept. of Transportation and Public Works (Transit)		OMB #P2000000984 SITE S3002114							

Strategic Miami Area Rapid Transit (SMART) Plan

f1- Beach Express North (preferred alt) (BERT)

Type of Project: *Electronic Signs/Monitoring*

TPO Project No.	Facility/Project Name		Type of Work	Proposed Funding (\$000s)						TIP Page Ref
	From/Location	To/Location		Length (Miles)	2022 - 2023	2023 - 2024	2024 - 2025	2025 - 2026	2026 - 2027	
Agency Project No.	Responsible Agency		Project Comments							
DT4346761	SR 9A / I-95 EXPRESS OPERATIONS & MAINTENANCE INCIDENT MGMT / RD RANGERS		OTHER ITS	1,676	0	0	0	0	1,676	A1-234
		0.0								
4346761	FL Dept. of Transportation									
DT4346762	I-95 EXPRESS LANES INCIDENT MANAGEMENT ROAD RANGER SERVICE PATROLS		OTHER ITS	323	3,874	3,574	3,624	3,474	14,869	A1-234
		0.0								
4346762	FL Dept. of Transportation									
DT4362031	SR 826 / PALMETTO EXPWY ITS CONTRACT FOR MAINTENANE OF TOLLING EQUIPMENT		OTHER ITS	1,050	1,050	1,050	1,050	1,050	5,250	A1-250
		0.0								
4362031	FL Dept. of Transportation									
DT4362091	SR 826 / PALMETTO EXPWY INCIDENT MANAGEMENT ROAD RANGER SERVICE PATROLS		OTHER ITS	2,767	0	0	0	0	2,767	A1-251
		0.0								
4362091	FL Dept. of Transportation									

Strategic Miami Area Rapid Transit (SMART) Plan

f1- Beach Express North (preferred alt) (BERT)

Type of Project: **Electronic Signs/Monitoring**

DT4362092	SR 826 EXPRESS LANES INCIDENT MANAGEMENT ROAD RANGER SERVICE PATROLS		OTHER ITS	271	3,255	3,405	3,405	3,455	13,791	A1-252
		0.0								
4362092	FL Dept. of Transportation									
DT4362122	SR 826 EXPRESS LANES FHP ENHANCED ENFORCEMENT		OTHER ITS	0	550	550	550	550	2,200	A1-254
		0.0								
4362122	FL Dept. of Transportation									
DT4383143	I-95 TOLLING FIELD EQUIPMENT ELECTRIC SERVICES		DYNAMIC MESSAGE SIGN	20	20	20	20	20	100	A1-264
		0.0								
4383143	FL Dept. of Transportation									
DT4383144	SR 826 TOLLING FIELD EQUIPMENT ELECTRIC SERVICES		DYNAMIC MESSAGE SIGN	20	20	20	20	20	100	A1-264
		0.0								
4383144	FL Dept. of Transportation									
DT4450231	I-95 EXPRESS LANES TOLLING & RAMP SIGNALING OPERATIONS		OTHER ITS	0	0	3,103	3,103	3,103	9,309	A1-332
		0.0								
4450231	FL Dept. of Transportation									
DT4450232	I-95 EXPRESS LANES INCIDENT RESPONSE VEHICLE SERVICES		OTHER ITS	0	0	498	498	498	1,494	A1-333
		0.0								
4450232	FL Dept. of Transportation									

Strategic Miami Area Rapid Transit (SMART) Plan

f1- Beach Express North (preferred alt) (BERT)

Type of Project: **Electronic Signs/Monitoring**

DT4450233	SR 826 EXPRESS LANES TOLLING & RAMP SIGNALING OPERATIONS		OTHER ITS	0	0	1,725	1,725	1,725	5,175	A1-333
		0.0								
4450233	FL Dept. of Transportation									

DT4450234	SR 826 EXPRESS LANES INCIDENT RESPONSE VEHICLE SERVICES		OTHER ITS	0	0	332	332	332	996	A1-334
		0.0								
4450234	FL Dept. of Transportation									

DT4450251	I-95 EXPRESS LANES FHP ENHANCED ENFORCEMENT		OTHER ITS	0	650	650	650	650	2,600	A1-335
		0.0								
4450251	FL Dept. of Transportation									

DT4469471	WRONG WAY DRIVING INITIATIVE		ITS FREEWAY MANAGEMENT	616	0	0	0	0	616	A1-374
	AT VARIOUS RAMP LOCATIONS	14.0								
4469471	FL Dept. of Transportation									

DT4469472	WRONG WAY DRIVING INITIATIVE		ITS FREEWAY MANAGEMENT	0	5,404	804	0	0	6,208	A1-374
	AT VARIOUS RAMP LOCATIONS - PHASE 2	0.0								
4469472	FL Dept. of Transportation									

Strategic Miami Area Rapid Transit (SMART) Plan
f1- Beach Express North (preferred alt) (BERT)

Type of Project: **Passenger Transfer Station**

TPO Project No.	Facility/Project Name		Type of Work	Proposed Funding (\$000s)						TIP Page Ref
	From/Location	To/Location		Length (Miles)	2022 - 2023	2023 - 2024	2024 - 2025	2025 - 2026	2026 - 2027	
Agency Project No.	Responsible Agency		Project Comments							
TA4474191	MIAMI-DADE DTPW - MOUNT SINAI MULTIMODAL SMART TERMINAL		PARK AND RIDE LOTS	3,110	0	0	0	0	3,110	A1-74
		0.0								
4474191	Miami-Dade Dept. of Transportation and Public Works (Transit)									
TAS3003059	MOUNT SINAI MULTIMODAL SMART TERMINAL		Multimodal terminal	464	3,110	0	0	0	3,574	A11-37
	4300 Alton Rd, Miami Beach, FL 33140	4300 Alton Rd, Miami Beach, FL 33140								
S3003059	Miami-Dade Dept. of Transportation and Public Works (Transit)		program #672670, OMB Site S3003059							

Strategic Miami Area Rapid Transit (SMART) Plan

f2 - Beach Express Central (BERT)

Type of Project: Expressway

TPO Project No.	Facility/Project Name			Type of Work	Proposed Funding (\$000s)						TIP Page Ref
	From/Location	To/Location	Length (Miles)		2022 - 2023	2023 - 2024	2024 - 2025	2025 - 2026	2026 - 2027	5-YEAR TOTAL	
Agency Project No.	Responsible Agency			Project Comments							
DT2511563	PORT OF MIAMI TUNNEL			NEW ROAD CONSTRUCTION	49,551	51,038	52,569	54,147	55,771	263,076	A1-131
	FROM PORT OF MIAMI	TO SR 836 / I-395									
2511563	FL Dept. of Transportation										
DT2511564	PORT OF MIAMI TUNNEL MIAMI-DADE COUNTY MPO PRIORITY			FUNDING ACTION	17,000	17,000	17,000	17,000	17,000	85,000	A1-132
2511564	FL Dept. of Transportation										
DT2516881	SR 836 / I-395			BRIDGE-REPLACE AND ADD LANES	2,938	6	0	0	0	2,944	A1-136
	FROM WEST OF I-95	TO MACARTHUR CAUSEWAY BRIDGE									
2516881	FL Dept. of Transportation										
DT4149647	SR 9A / I-95			PD&E/EMO STUDY	0	6,700	0	0	10,340	17,040	A1-157
	FROM US 1 / S DIXIE HIGHWAY	TO SOUTH OF NW 62 ST									
4149647	FL Dept. of Transportation										

Strategic Miami Area Rapid Transit (SMART) Plan

f2 - Beach Express Central (BERT)

Type of Project: **Expressway**

DT4154569	SR 9A / I-95 EXPRESS FHP ENHANCED ENFORCEMENT		OTHER ITS	300	0	0	0	0	300	A1-443
		0.0								
4154569	FL Dept. of Transportation									
DT4231262	SR 9A / I-95 SOUTHBOUND RAMP TO WB SR 836		INTERCHANGE IMPROVEMENT	2,339	0	0	0	0	2,339	A1-165
		0.2								
4231262	FL Dept. of Transportation									
DT4249331	I-95 EXPRESS TOLL OPERATIONS DADE COUNTY		TOLL COLLECTION	1,825	1,825	1,825	1,825	1,825	9,125	A1-174
		0.0								
4249331	FL Dept. of Transportation									
DT4293002	SR 9A / I-95		RIGID PAVEMENT RECONSTRUCTION	472	0	0	0	0	472	A1-193
	FROM NW 8TH ST	TO NW 29 ST								
4293002	FL Dept. of Transportation									
DT4358431	SR 112 / I-195 FRONTAGE RD & RAMP REALIGNMENT (MIAMI DESIGN DISTRICT)		NEW ROAD CONSTRUCTION	0	0	5,989	270	0	6,259	A1-248
		0.5								
4358431	FL Dept. of Transportation									
DT4362021	SR 9A / I-95 EXPRESS OPERATIONS & MAINTENANCE		OTHER ITS	1,680	1,680	1,680	1,680	1,680	8,400	A1-250
		0.0								
4362021	FL Dept. of Transportation									

Strategic Miami Area Rapid Transit (SMART) Plan

f2 - Beach Express Central (BERT)

Type of Project: **Expressway**

DT4448001	SR 9A / I-95 SOUTHBOUND SOUTH OF NW 6 ST OVERHEAD SIGN #87S051		OVERHEAD SIGNING	0	560	0	0	0	560	A1-329
		0.0								
4448001	FL Dept. of Transportation									

DT4461931	SR 9A / I-95 NB FLYOVER RAMP OVER NW 17 & NW 20 ST - BRIDGE #870724		BRIDGE-REPAIR/REHABILITATION	130	0	1,196	0	0	1,326	A1-363
		0.3								
4461931	FL Dept. of Transportation									

XA83611	SR 836 / I-95 Interchange Improvements		Double-decking, Widening and Operational Improvements	41,097	30,972	7,615	0	0	79,684	A3-1
	SR 836 & NW 17 Ave	I-95 2.0								
83611	Miami-Dade Expressway Authority		Project on LRTP - Page 6-12							

Strategic Miami Area Rapid Transit (SMART) Plan

f2 - Beach Express Central (BERT)

Type of Project: Arterial/Collector Road

TPO Project No.	Facility/Project Name		Type of Work	Proposed Funding (\$000s)						TIP Page Ref	
	From/Location	To/Location		Length (Miles)	2022 - 2023	2023 - 2024	2024 - 2025	2025 - 2026	2026 - 2027		5-YEAR TOTAL
Agency Project No.	Responsible Agency		Project Comments								
DT2511565	PORT OF MIAMI TUNNEL OVERSIGHT CONSULTANT		INSPECT CONSTRUCTION PROJS.	708	708	708	708	708	3,540	A1-132	
		0.5									
2511565	FL Dept. of Transportation										
DT4291931	SR 907 / ALTON RD		FLEXIBLE PAVEMENT RECONSTRUCT.	0	0	25,294	0	2,020	27,314	A1-186	
	FROM MICHIGAN AVE	TO SOUTH OF ED SULLIVAN DR / 43 ST									1.8
4291931	FL Dept. of Transportation										
DT4291935	SR 907 / ALTON RD		LANDSCAPING	0	0	100	0	1,110	1,210	A1-188	
	FROM MICHIGAN AVE	TO SOUTH OF 43 ST									1.3
4291935	FL Dept. of Transportation										
DT4304441	SR 907 / ALTON RD		FLEXIBLE PAVEMENT RECONSTRUCT.	3,195	488	0	0	0	3,683	A1-212	
	FROM SOUTH OF 43 ST	TO NORTH OF W 48 ST									0.8
4304441	FL Dept. of Transportation										

Strategic Miami Area Rapid Transit (SMART) Plan

f2 - Beach Express Central (BERT)

Type of Project: Arterial/Collector Road

DT4304443	SR 907 / ALTON RD		0.8	TRAFFIC OPS IMPROVEMENT	501	200	0	0	0	701	A1-213
	FROM 43 ST	TO WEST END OF SR 112 / I-195 / JULIA TUTTLE CSWY									
4304443	FL Dept. of Transportation										
DT4327484	SR 933 / NW 12 AVE		0.6	RESURFACING - RIDE ONLY	80	0	0	0	0	80	A1-230
	FROM SOUTH OF NW 20 ST	TO NORTH OF NW 29 ST									
4327484	FL Dept. of Transportation										
DT4327485	SR 933 / NW 12 AVE		0.4	INTERSECTION IMPROVEMENT	16	0	0	0	0	16	A1-231
	AT VARIOUS LOCATIONS										
4327485	FL Dept. of Transportation										
DT4439101	SR 25 / US 27 / NW 36 ST		0.8	RESURFACING	1,668	0	0	0	0	1,668	A1-301
	FROM WEST OF NW 7 AVE	TO EAST OF N MIAMI AVE									
4439101	FL Dept. of Transportation										
DT4439111	SR 5 / US 1 / BISCAYNE BLVD		0.4	RESURFACING - RIDE ONLY	0	1,940	0	0	0	1,940	A1-302
	FROM SOUTH OF NE 5 ST	TO NE 11 ST									
4439111	FL Dept. of Transportation										
DT4439131	SR 886 / PORT BLVD		0.8	RIGID PAVEMENT REHABILITATION	0	348	0	2,864	0	3,212	A1-304
	FROM BISCAYNE BLVD	TO PORT MIAMI									
4439131	FL Dept. of Transportation										

Strategic Miami Area Rapid Transit (SMART) Plan

f2 - Beach Express Central (BERT)

Type of Project: Arterial/Collector Road

DT4446221	SR 112 / I-195 / JULIA TUTTLE CSWY		MISCELLANEOUS CONSTRUCTION	960	300	0	0	0	1,260	A1-326
	FROM EAST OF SR 5 / BISCAYNE BLVD	TO ALTON RD 3.0								
4446221	FL Dept. of Transportation									
DT4459991	SR 7 / US 441 / NW 8TH AVE / NW 7TH AVE		RESURFACING	140	0	702	0	0	842	A1-356
	FROM NORTH OF NW 3RD ST	TO SOUTH OF NW 8 ST 0.4								
4459991	FL Dept. of Transportation									
DT4477441	I-195 WB RAMP TO NE 38 ST OVER WESTSHORE WATERWAY BRIDGE 870375		BRIDGE-REPAIR/REHABILITATION	0	0	125	0	1,537	1,662	A1-384
		0.0								
4477441	FL Dept. of Transportation									
DT4477451	I-195 EB/NW 36 ST OVER WESTSHORE WATERWAY BRIDGE 870376		BRIDGE-REPAIR/REHABILITATION	0	0	105	0	1,192	1,297	A1-384
		0.0								
4477451	FL Dept. of Transportation									
DT4478301	SR 5 / US 1 / BISCAYNE BLVD		RESURFACING	0	357	0	2,805	110	3,272	A1-395
	FROM SOUTH OF NE 38 ST	TO NE 61 ST 1.5								
4478301	FL Dept. of Transportation									
DT4488281	SR 907 / ALTON RD		TRAFFIC SIGNALS	922	0	0	0	0	922	A1-401
	AT 13 ST	0.1								
4488281	FL Dept. of Transportation									

Strategic Miami Area Rapid Transit (SMART) Plan

f2 - Beach Express Central (BERT)

Type of Project: Arterial/Collector Road

DT4493611	SR 25 / NW 36 ST			PEDESTRIAN SAFETY IMPROVEMENT	86	313	43	0	0	442	A1-407
	FROM EAST OF NW 10 AVE	TO WEST OF NW 11 AVE (NORTH LEG)	0.2								
4493611	FL Dept. of Transportation										

DT4493631	SR 933 / NW 12 AVE AND NW 6TH ST			TRAFFIC SIGNALS	0	97	326	41	0	464	A1-408
			0.1								
4493631	FL Dept. of Transportation										

PW0001046	NW 17 Avenue and Miami River			Bridge (#874161)	4,000	4,000	6,000	10,000	10,000	34,000	A5-34
			0.0								
0001046	Miami-Dade Dept. of Transportation and Public Works										

PW0001319	N Miami Avenue			Resurfacing	900	0	0	0	0	900	A5-37
	NW 41 Street	NW 62 Street	1.3								
0001319	Miami-Dade Dept. of Transportation and Public Works										

PW000447	NE 2 Avenue			Street/Traffic Operational Improv.	3,840	2,200	0	0	0	6,040	A7-3
	NE 20 Street	West Little River Canal	4.0								
000447	Miami-Dade Dept. of Transportation and Public Works			Prior Years' Funding as follows: \$24,870,000 for PE/CST. Additional funding in RIF District 2. Additional funding by others.							

Strategic Miami Area Rapid Transit (SMART) Plan

f2 - Beach Express Central (BERT)

Type of Project: **Transit**

TPO Project No.	Facility/Project Name		Type of Work	Proposed Funding (\$000s)						TIP Page Ref	
	From/Location	To/Location		Length (Miles)	2022 - 2023	2023 - 2024	2024 - 2025	2025 - 2026	2026 - 2027		5-YEAR TOTAL
Agency Project No.	Responsible Agency		Project Comments								
DT4154567	SR 9A / I-95 EXPRESS LANES ITS OPERATIONS CONSULTANT CONTRACT		TECHNICAL ASSISTANCE	3,532	3,532	0	0	0	7,064	A1-442	
		17.3									
4154567	FL Dept. of Transportation										
DT4364261	SR 948 / NW 36 ST		MODAL SYSTEMS PLANNING	0	1,500	5,550	0	0	7,050	A1-255	
	FROM SR 826 / PALMETTO TO SR 5 / US1 EXPY	8.4									
4364261	FL Dept. of Transportation										
TA0000022	MAJOR MID-LIFE REHABILITATION OF ALL RAIL VEHICLES		Replacement of existing rail cars	1,740	958	8,051	897	0	11,646	A11-16	
	Lehman Center	0.0									
22	Miami-Dade Dept. of Transportation and Public Works (Transit)		Delivery scheduled in place. OMB # P6733001 SITE S68750								
TA0000040	MDT- 95 EXPRESS DADE / BROWARD EXPRESS MIAMI CBD		URBAN CORRIDOR IMPROVEMENTS	800	800	800	800	800	4,000	A11-20	
		0.0									
40	Miami-Dade Dept. of Transportation and Public Works (Transit)		SERVICE FROM BROWARD BLVD AND FROM SHERIDAN STREET TO DOWNTOWN								

Strategic Miami Area Rapid Transit (SMART) Plan

f2 - Beach Express Central (BERT)

Type of Project: **Transit**

TA000109	DTPW - SMART PLAN CORRIDORS T.R.I.P. CAPITAL EXPENDITURES		TRANSIT IMPROVEMENT	1,200	0	0	0	0	1,200	A11-5
		0.0								
000109	Miami-Dade Dept. of Transportation and Public Works (Transit)	OMB SITE S3001590								
TA11	METRORAIL - TRACK AND GUIDEWAY PROJECTS		MAINTENANCE	36,207	13,000	21,070	0	0	70,277	A11-5
		0.0								
11	Miami-Dade Dept. of Transportation and Public Works (Transit)	OMB # P6710900								
TA201925	Beach Express South (SMART Plan)		Transit Improvement	2,590	6,490	0	0	0	9,080	A11-10
		0.0								
201925	Miami-Dade Dept. of Transportation and Public Works (Transit)	SMART Plan BERT Route f3; OMB SITE S3002256								
TA23	MDT - 95 EXPRESS DADE/BROWARD CIVIC CENTER		URBAN CORRIDOR IMPROVEMENTS	450	450	450	450	450	2,250	A11-16
		0.0								
23	Miami-Dade Dept. of Transportation and Public Works (Transit)	Revenue service began November 2015								
TA4204625	MDT - 95 EXPRESS DADE BROWARD EXPRESS (MIAMI CBD)		URBAN CORRIDOR IMPROVEMENTS	800	800	800	800	800	4,000	A1-34
		0.0								
4204625	Miami-Dade Dept. of Transportation and Public Works (Transit)									
TA4329341	MDT - 95 EXPRESS DADE / BROWARD CIVIC CENTER		URBAN CORRIDOR IMPROVEMENTS	450	450	450	450	450	2,250	A1-43
		0.0								
4329341	Miami-Dade Dept. of Transportation and Public Works (Transit)									

Strategic Miami Area Rapid Transit (SMART) Plan

f2 - Beach Express Central (BERT)

Type of Project: **Transit**

TAS300001 39	METRORAIL STATIONS REFURBISHMENT		STATION RENEWAL	14,070	21,777	18,284	18,642	0	72,773	A11-26
		0.0								
S30000139	Miami-Dade Dept. of Transportation and Public Works (Transit)		OMB #P2000000104 SITE S3000139							
TAS300295 6	TOD MASTER PLAN FOR THE BEACH CORRIDOR (OSP258)		TOD master plan	0	350	0	0	0	350	A11-36
	Washington Avenue / Dade BLVD	NE 41st Street / NE 2nd Avenue								
S3002956	Miami-Dade Dept. of Transportation and Public Works (Transit)		program #672670, OMB Site S3002956							
TAS300357 5	METROMOVER GUIDEWAY STRUCTURAL SUPERSTRUCTURE RETROFIT			15,943	47,828	15,943	0	0	79,714	A11-39
	Downtown Government Center	50 NE 15TH ST								
S3003575	Miami-Dade Dept. of Transportation and Public Works (Transit)		program #673910, OMB Site S3003575							

Strategic Miami Area Rapid Transit (SMART) Plan

f2 - Beach Express Central (BERT)

Type of Project: Pedestrian/Bicycle

TPO Project No.	Facility/Project Name		Type of Work	Proposed Funding (\$000s)						TIP Page Ref
	From/Location	To/Location		Length (Miles)	2022 - 2023	2023 - 2024	2024 - 2025	2025 - 2026	2026 - 2027	
Agency Project No.	Responsible Agency		Project Comments							
DT4425381	SR 933 / NW 12 AVE		PEDESTRIAN SAFETY IMPROVEMENT	24	0	0	0	0	24	A1-289
	AT NW 19 ST (TRAFFIC SIGNAL)									
4425381	FL Dept. of Transportation									
DT4434321	SR A1A / MACARTHUR CAUSEWAY		BIKE PATH/TRAIL	1,122	0	0	0	0	1,122	A1-289
	FROM SR 5 / BISCAYNE BLVD TO SR 907 / ALTON RD									
4434321	FL Dept. of Transportation									
DT4441961	MIAMI BEACH HIGH SCHOOL PEDESTRIAN ENHANCEMENTS		PEDESTRIAN SAFETY IMPROVEMENT	0	264	0	0	0	264	A1-561
4441961	FL Dept. of Transportation									
DT4460531	CITY OF MIAMI - I-395 PEDESTRIAN BAYWALK CONNECTION		PEDESTRIAN/WILDLIFE OVERPASS	0	3,285	454	0	0	3,739	A1-360
4460531	FL Dept. of Transportation									

Strategic Miami Area Rapid Transit (SMART) Plan

f2 - Beach Express Central (BERT)

Type of Project: Pedestrian/Bicycle

DT4476011	SAFE ROUTES TO SCHOOL - BOOKER T. WASHINGTON SENIOR HIGH SCHOOL		PEDESTRIAN SAFETY IMPROVEMENT	0	0	132	0	328	460	A1-575
		0.0								
4476011	FL Dept. of Transportation									
DT4479841	CITY OF MIAMI BEACH - 17 ST BICYCLE LANE PROJECT		BIKE LANE/SIDEWALK	0	0	576	915	0	1,491	A1-580
		0.0								
4479841	FL Dept. of Transportation									
DT4486241	CITY OF MIAMI BEACH - CHASE AVE / 34 ST SHARED USE PATH		BIKE PATH/TRAIL	990	0	0	0	0	990	A1-582
		0.0								
4486241	FL Dept. of Transportation									
DT4486261	CITY OF MIAMI BEACH - 23 ST COMPLETE STREETS PROJECT		PEDESTRIAN SAFETY IMPROVEMENT	2,780	0	0	0	0	2,780	A1-582
		0.0								
4486261	FL Dept. of Transportation									
DT4494511	MERIDIAN AVENUE SHARED - USE PATH		BIKE PATH/TRAIL	0	0	70	0	778	848	A1-587
		0.7								
4494511	FL Dept. of Transportation									
DT4497101	CITY OF MIAMI BEACH - SOUTH BEACH PEDESTRIAN PRIORITY ZONE		PEDESTRIAN SAFETY IMPROVEMENT	200	0	1,666	0	0	1,866	A1-414
		4.3								
4497101	FL Dept. of Transportation									

Strategic Miami Area Rapid Transit (SMART) Plan

f2 - Beach Express Central (BERT)

Type of Project: **Seaport Improvement**

TPO Project No.	Facility/Project Name			Type of Work	Proposed Funding (\$000s)						TIP Page Ref
	From/Location	To/Location	Length (Miles)		2022 - 2023	2023 - 2024	2024 - 2025	2025 - 2026	2026 - 2027	5-YEAR TOTAL	
Agency Project No.	Responsible Agency			Project Comments							
SP2000000028	Infrastructure Improvements - Channel Modifications				2,000	245	0	32,876	32,876	67,997	A10-1
			0.0								
2000000028	Miami-Dade Seaport Department			USACE 50% funding							
SP2000000131	Gantry Cranes			Gantry Cranes	31,946	13,165	0	0	0	45,111	A10-1
			0.0								
2000000131	Miami-Dade Seaport Department			FDOT-Participation In FY17/18 \$6 M and FY18/19 \$10 M							
SP2000000570	Cruise Terminals AA & AAA New			Cruise Terminals	32,401	15,461	11,630	880	0	60,372	A10-1
	Dante B. Fascell -PortMiami	PortMiami	0.0								
2000000570	Miami-Dade Seaport Department			Project under construction							
SP2000000572	Net Zero Cargo Supply Chain Program			Inland Port Development for Cargo	5,000	75,000	125,000	150,000	150,000	505,000	A10-2
	Dante B. Fascell-Miami Dade	PortMiami	0.0								
2000000572	Miami-Dade Seaport Department			FDOT Participation in FY17/18 \$200K							

Strategic Miami Area Rapid Transit (SMART) Plan

f2 - Beach Express Central (BERT)

Type of Project: Seaport Improvement

SP2000000 724	Cruise Terminal A and AA - Roadways		Cruise Terminal A and AA - Roadways	7,255	991	660	385	0	9,291	A10-3
	Dante B. Fascell of Miami- Dade	PortMiami 0.0								
2000000724	Miami-Dade Seaport Department									
SP2000000 923	Cruise Terminal C		Cruise terminal improvements	4,800	0	0	0	0	4,800	A10-3
	Dante B. Fascell 0.0									
2000000923	Miami-Dade Seaport Department		FDOT parcipation in FY18/19 3.8 million							
SP2000000 978	Cruise Terminal V - New		New Cruise Terminal-V	196	0	0	0	0	196	A10-3
	Dante. B. Fascell-PortMiami	PortMiami 0.0								
2000000978	Miami-Dade Seaport Department									
SP2000000 979	Cruise Terminal F - Phase 2		Cruise Terminal F- Phase 2	9,149	0	0	0	0	9,149	A10-4
	Dante B. Fascell-PortMiami	PortMiami 0.0								
2000000979	Miami-Dade Seaport Department									
SP2000001 343	Cruise Terminal Berth 10 - New			3,000	0	0	0	0	3,000	A10-6
		0.0								
2000001343	Miami-Dade Seaport Department									
SP4333631	PORT OF MIAMI CRUISE TERMINAL IMPROVEMENTS		SEAPORT CAPACITY PROJECT	7,500	0	0	0	0	7,500	A1-24
		0.0								
4333631	Miami-Dade Seaport Department									

Strategic Miami Area Rapid Transit (SMART) Plan

f2 - Beach Express Central (BERT)

Type of Project: **Seaport Improvement**

SP641540	Federal Inspection Facility		Federal Inspection Facility	6,371	5,870	482	2,064	0	14,787	A10-8
	Dante B. Fascell PORTMIAMI PORTMIAMI	0.0								
641540	Miami-Dade Seaport Department									
SP644300	Infrastructure Improvements -North Bulkhead Rehabilitation		Infrastructure Improvements -North Bulkhead Rehabilitation	64,510	54,846	54,846	53,298	0	227,500	A10-9
	Dante B. Fascell PORTMIAMI North Channel	0.0								
644300	Miami-Dade Seaport Department									
SP645430	Infrastructure Improvements - Portwide		Infrastructure Improvements - Portwide	25,699	27,000	27,000	27,000	0	106,699	A10-10
	Dante B. Fascell PORTMIAMI Various locations	0.0								
645430	Miami-Dade Seaport Department									
SP646300	Infrastructure Improvements -South Bulkhead - Rehabilitation		Infrastructure Improvements -South Bulkhead - Rehabilitation	0	0	0	5,500	0	5,500	A10-10
	Dante B. Fascell PORTMIAMI South Channel	0.0								
646300	Miami-Dade Seaport Department									
SP647150	Infrastructure Improvements - South Florida Container Terminal		Infrastructure Improvements - South Florida Container Terminal	20,100	0	0	0	0	20,100	A10-10
		0.0								
647150	Miami-Dade Seaport Department		FDOT participation in FY17/18 \$11.4 M.							
SP647720	Infrastructure Improvements -Water and Sewer Upgrades		Infrastructure Improvements -Water and Sewer Upgrades	5,500	0	0	0	0	5,500	A10-11
	Dante B. Fascell PORTMIAMI Various locations	0.0								
647720	Miami-Dade Seaport Department									

Strategic Miami Area Rapid Transit (SMART) Plan

f2 - Beach Express Central (BERT)

Type of Project: *Electronic Signs/Monitoring*

TPO Project No.	Facility/Project Name		Type of Work	Proposed Funding (\$000s)						TIP Page Ref
	From/Location	To/Location		Length (Miles)	2022 - 2023	2023 - 2024	2024 - 2025	2025 - 2026	2026 - 2027	
Agency Project No.	Responsible Agency		Project Comments							
DT4346761	SR 9A / I-95 EXPRESS OPERATIONS & MAINTENANCE INCIDENT MGMT / RD RANGERS		OTHER ITS	1,676	0	0	0	0	1,676	A1-234
		0.0								
4346761	FL Dept. of Transportation									
DT4346762	I-95 EXPRESS LANES INCIDENT MANAGEMENT ROAD RANGER SERVICE PATROLS		OTHER ITS	323	3,874	3,574	3,624	3,474	14,869	A1-234
		0.0								
4346762	FL Dept. of Transportation									
DT4383143	I-95 TOLLING FIELD EQUIPMENT ELECTRIC SERVICES		DYNAMIC MESSAGE SIGN	20	20	20	20	20	100	A1-264
		0.0								
4383143	FL Dept. of Transportation									
DT4450231	I-95 EXPRESS LANES TOLLING & RAMP SIGNALING OPERATIONS		OTHER ITS	0	0	3,103	3,103	3,103	9,309	A1-332
		0.0								
4450231	FL Dept. of Transportation									

Strategic Miami Area Rapid Transit (SMART) Plan

f2 - Beach Express Central (BERT)

Type of Project: **Electronic Signs/Monitoring**

DT4450232	I-95 EXPRESS LANES INCIDENT RESPONSE VEHICLE SERVICES		OTHER ITS	0	0	498	498	498	1,494	A1-333
		0.0								
4450232	FL Dept. of Transportation									

DT4450251	I-95 EXPRESS LANES FHP ENHANCED ENFORCEMENT		OTHER ITS	0	650	650	650	650	2,600	A1-335
		0.0								
4450251	FL Dept. of Transportation									

DT4469471	WRONG WAY DRIVING INITIATIVE		ITS FREEWAY MANAGEMENT	616	0	0	0	0	616	A1-374
	AT VARIOUS RAMP LOCATIONS	14.0								
4469471	FL Dept. of Transportation									

DT4469472	WRONG WAY DRIVING INITIATIVE		ITS FREEWAY MANAGEMENT	0	5,404	804	0	0	6,208	A1-374
	AT VARIOUS RAMP LOCATIONS - PHASE 2	0.0								
4469472	FL Dept. of Transportation									

Strategic Miami Area Rapid Transit (SMART) Plan

f2 - Beach Express Central (BERT)

Type of Project: **Passenger Transfer Station**

TPO Project No.	Facility/Project Name		Type of Work	Proposed Funding (\$000s)						TIP Page Ref
	From/Location	To/Location		Length (Miles)	2022 - 2023	2023 - 2024	2024 - 2025	2025 - 2026	2026 - 2027	
Agency Project No.	Responsible Agency		Project Comments							
TA4474191	MIAMI-DADE DTPW - MOUNT SINAI MULTIMODAL SMART TERMINAL		PARK AND RIDE LOTS	3,110	0	0	0	0	3,110	A1-74
		0.0								
4474191	Miami-Dade Dept. of Transportation and Public Works (Transit)									
TAMDT290	Metromover Escalator Replacement and Elevator Refurbishment			4,586	0	0	0	0	4,586	A11-25
	Metromover Stations	Metromover Stations								
MDT290	Miami-Dade Dept. of Transportation and Public Works (Transit)		OMB #P673910 Site S3001039							
TAS3003059	MOUNT SINAI MULTIMODAL SMART TERMINAL		Multimodal terminal	464	3,110	0	0	0	3,574	A11-37
	4300 Alton Rd, Miami Beach, FL 33140	4300 Alton Rd, Miami Beach, FL 33140								
S3003059	Miami-Dade Dept. of Transportation and Public Works (Transit)		program #672670, OMB Site S3003059							

Strategic Miami Area Rapid Transit (SMART) Plan

f3 - Beach Express South (BERT)

Type of Project: **Expressway**

TPO Project No.	Facility/Project Name			Type of Work	Proposed Funding (\$000s)						TIP Page Ref
	From/Location	To/Location	Length (Miles)		2022 - 2023	2023 - 2024	2024 - 2025	2025 - 2026	2026 - 2027	5-YEAR TOTAL	
Agency Project No.	Responsible Agency			Project Comments							
DT2511563	PORT OF MIAMI TUNNEL			NEW ROAD CONSTRUCTION	49,551	51,038	52,569	54,147	55,771	263,076	A1-131
	FROM PORT OF MIAMI	TO SR 836 / I-395	0.5								
2511563	FL Dept. of Transportation										
DT2511564	PORT OF MIAMI TUNNEL MIAMI-DADE COUNTY MPO PRIORITY			FUNDING ACTION	17,000	17,000	17,000	17,000	17,000	85,000	A1-132
			0.5								
2511564	FL Dept. of Transportation										
DT2516881	SR 836 / I-395			BRIDGE-REPLACE AND ADD LANES	2,938	6	0	0	0	2,944	A1-136
	FROM WEST OF I-95	TO MACARTHUR CAUSEWAY BRIDGE	2.0								
2516881	FL Dept. of Transportation										
DT4149647	SR 9A / I-95			PD&E/EMO STUDY	0	6,700	0	0	10,340	17,040	A1-157
	FROM US 1 / S DIXIE HIGHWAY	TO SOUTH OF NW 62 ST	5.7								
4149647	FL Dept. of Transportation										

Strategic Miami Area Rapid Transit (SMART) Plan

f3 - Beach Express South (BERT)

Type of Project: **Expressway**

DT4249331	I-95 EXPRESS TOLL OPERATIONS DADE COUNTY		TOLL COLLECTION	1,825	1,825	1,825	1,825	1,825	9,125	A1-174
		0.0								
4249331	FL Dept. of Transportation									

DT4293002	SR 9A / I-95		RIGID PAVEMENT RECONSTRUCTION	472	0	0	0	0	472	A1-193
	FROM NW 8TH ST	TO NW 29 ST								
4293002	FL Dept. of Transportation									

DT4448001	SR 9A / I-95 SOUTHBOUND SOUTH OF NW 6 ST OVERHEAD SIGN #87S051		OVERHEAD SIGNING	0	1,120	0	0	0	1,120	A1-329
		0.0								
4448001	FL Dept. of Transportation									

Strategic Miami Area Rapid Transit (SMART) Plan

f3 - Beach Express South (BERT)

Type of Project: Arterial/Collector Road

TPO Project No.	Facility/Project Name			Type of Work	Proposed Funding (\$000s)						TIP Page Ref
	From/Location	To/Location	Length (Miles)		2022 - 2023	2023 - 2024	2024 - 2025	2025 - 2026	2026 - 2027	5-YEAR TOTAL	
Agency Project No.	Responsible Agency			Project Comments							
DT2511565	PORT OF MIAMI TUNNEL OVERSIGHT CONSULTANT			INSPECT CONSTRUCTION PROJS.	708	708	708	708	708	3,540	A1-132
			0.5								
2511565	FL Dept. of Transportation										
DT4244072	SR 968 / SW 1ST ST			LANDSCAPING	236	0	0	0	0	236	A1-174
	AT SW SOUTH RIVER DR		0.1								
4244072	FL Dept. of Transportation										
DT4291931	SR 907 / ALTON RD			FLEXIBLE PAVEMENT RECONSTRUCT.	0	0	25,294	0	2,020	27,314	A1-186
	FROM MICHIGAN AVE	TO SOUTH OF ED SULLIVAN DR / 43 ST	1.8								
4291931	FL Dept. of Transportation										
DT4291935	SR 907 / ALTON RD			LANDSCAPING	0	0	100	0	1,110	1,210	A1-188
	FROM MICHIGAN AVE	TO SOUTH OF 43 ST	1.3								
4291935	FL Dept. of Transportation										

Strategic Miami Area Rapid Transit (SMART) Plan

f3 - Beach Express South (BERT)

Type of Project: Arterial/Collector Road

DT4377821	SR 968 / FLAGLER ST		PD&E/EMO STUDY	7,695	0	0	0	0	7,695	A1-259
	FROM SR 821 / HEFT	TO SR 5 / BISCAYNE BLVD (BRT STUDY)								
		17.0								
4377821	FL Dept. of Transportation									
DT4438901	SR 970 / SR 5 / DOWNTOWN DISTRIBUTOR RAMPS		RIGID PAVEMENT REHABILITATION	1,591	156	50	0	0	1,797	A1-292
	FROM SMIAMI AVE	TO SE 2ND AVE								
		0.9								
4438901	FL Dept. of Transportation									
DT4439111	SR 5 / US 1 / BISCAYNE BLVD		RESURFACING - RIDE ONLY	0	1,940	0	0	0	1,940	A1-302
	FROM SOUTH OF NE 5 ST	TO NE 11 ST								
		0.4								
4439111	FL Dept. of Transportation									
DT4439131	SR 886 / PORT BLVD		RIGID PAVEMENT REHABILITATION	0	348	0	2,864	0	3,212	A1-304
	FROM BISCAYNE BLVD	TO PORT MIAMI								
		0.8								
4439131	FL Dept. of Transportation									
DT4477511	SR 970 / DOWNTOWN DISTRIBUTOR		BRIDGE - PAINTING	155	0	2,035	0	0	2,190	A1-385
	FROM US 1	TO I-95 NB BRIDGE #870475								
		0.7								
4477511	FL Dept. of Transportation									
DT4489051	SR 5 / US-1 / SE 2ND AVE		TRAFFIC OPS IMPROVEMENT	0	0	0	0	121	121	A1-402
	AT I-95 ON-RAMP AND AT SR 970 / SE 3RD ST									
		0.0								
4489051	FL Dept. of Transportation									

Strategic Miami Area Rapid Transit (SMART) Plan

f3 - Beach Express South (BERT)

Type of Project: Transit

TPO Project No.	Facility/Project Name		Type of Work	Proposed Funding (\$000s)						TIP Page Ref	
	From/Location	To/Location		Length (Miles)	2022 - 2023	2023 - 2024	2024 - 2025	2025 - 2026	2026 - 2027		5-YEAR TOTAL
Agency Project No.	Responsible Agency		Project Comments								
TA0000022	MAJOR MID-LIFE REHABILITATION OF ALL RAIL VEHICLES		Replacement of existing rail cars	1,740	958	8,051	897	0	11,646	A11-16	
	Lehman Center										0.0
22	Miami-Dade Dept. of Transportation and Public Works (Transit)		Delivery scheduled in place. OMB # P6733001 SITE S68750								
TA000109	DTPW - SMART PLAN CORRIDORS T.R.I.P. CAPITAL EXPENDITURES		TRANSIT IMPROVEMENT	1,200	0	0	0	0	1,200	A11-5	
											0.0
000109	Miami-Dade Dept. of Transportation and Public Works (Transit)		OMB SITE S3001590								
TA11	METRORAIL - TRACK AND GUIDEWAY PROJECTS		MAINTENANCE	36,207	13,000	21,070	0	0	70,277	A11-5	
											0.0
11	Miami-Dade Dept. of Transportation and Public Works (Transit)		OMB # P6710900								
TA201925	Beach Express South (SMART Plan)		Transit Improvement	2,590	6,490	0	0	0	9,080	A11-10	
											0.0
201925	Miami-Dade Dept. of Transportation and Public Works (Transit)		SMART Plan BERT Route f3; OMB SITE S3002256								

Strategic Miami Area Rapid Transit (SMART) Plan

f3 - Beach Express South (BERT)

Type of Project: **Transit**

TA2020157	Flagler Corridor (SMART Plan)		Planning	500	511	0	0	0	1,011	A11-13
		0.0								
2020157	Miami-Dade Dept. of Transportation and Public Works (Transit)		OMB SITE S3002329							
TA4309533	MDT - FLAGLER MAX (ROUTE 51)		URBAN CORRIDOR IMPROVEMENTS	634	0	0	0	0	634	A1-43
	FROM WEST MIAMI-DADE TO DOWNTOWN									
4309533	Miami-Dade Dept. of Transportation and Public Works (Transit)									
TAS30000139	METRORAIL STATIONS REFURBISHMENT		STATION RENEWAL	14,070	21,777	18,284	18,642	0	72,773	A11-26
		0.0								
S30000139	Miami-Dade Dept. of Transportation and Public Works (Transit)		OMB #P2000000104 SITE S3000139							
TAS3001005	GOVERNMENT CENTER STATION FIRE SUPPRESSION SYSTEM		SAFTEY EQUIPMENT	2,784	510	0	0	0	3,294	A11-26
		0.0								
S3001005	Miami-Dade Dept. of Transportation and Public Works (Transit)		OMB #P2000000104 SITE S3001005							
TAS3002956	TOD MASTER PLAN FOR THE BEACH CORRIDOR (OSP258)		TOD master plan	0	350	0	0	0	350	A11-36
	Washington Avenue / Dade BLVD NE 41st Street / NE 2nd Avenue									
S3002956	Miami-Dade Dept. of Transportation and Public Works (Transit)		program #672670, OMB Site S3002956							
TAS3003135	DOWNTOWN INTERMODAL TERMINAL		Intermodal terminal	16,900	16,900	0	0	0	33,800	A11-38
	Downtown Government Center Downtown Government Center									
S3003135	Miami-Dade Dept. of Transportation and Public Works (Transit)		program #672670, OMB Site S3003135							

Strategic Miami Area Rapid Transit (SMART) Plan

f3 - Beach Express South (BERT)

Type of Project: **Transit**

TAS300357 5	METROMOVER GUIDEWAY STRUCTURAL SUPERSTRUCTURE RETROFIT			15,943	47,828	15,943	0	0	79,714	A11-39
	Downtown Government Center 50 NE 15TH ST	0.0								
S3003575	Miami-Dade Dept. of Transportation and Public Works (Transit)		program #673910, OMB Site S3003575							

Strategic Miami Area Rapid Transit (SMART) Plan

f3 - Beach Express South (BERT)

Type of Project: Pedestrian/Bicycle

TPO Project No.	Facility/Project Name		Type of Work	Proposed Funding (\$000s)						TIP Page Ref	
	From/Location	To/Location		Length (Miles)	2022 - 2023	2023 - 2024	2024 - 2025	2025 - 2026	2026 - 2027		5-YEAR TOTAL
Agency Project No.	Responsible Agency		Project Comments								
DT4434321	SR A1A / MACARTHUR CAUSEWAY		BIKE PATH/TRAIL	1,122	0	0	0	0	1,122	A1-289	
	FROM SR 5 / BISCAYNE BLVD	TO SR 907 / ALTON RD									2.7
4434321	FL Dept. of Transportation										
DT4441961	MIAMI BEACH HIGH SCHOOL PEDESTRIAN ENHANCEMENTS		PEDESTRIAN SAFETY IMPROVEMENT	0	264	0	0	0	264	A1-561	
											0.2
4441961	FL Dept. of Transportation										
DT4460531	CITY OF MIAMI - I-395 PEDESTRIAN BAYWALK CONNECTION		PEDESTRIAN/WILDLIFE OVERPASS	0	3,285	454	0	0	3,739	A1-360	
											0.0
4460531	FL Dept. of Transportation										
DT4479841	CITY OF MIAMI BEACH - 17 ST BICYCLE LANE PROJECT		BIKE LANE/SIDEWALK	0	0	576	915	0	1,491	A1-580	
											0.0
4479841	FL Dept. of Transportation										

Strategic Miami Area Rapid Transit (SMART) Plan

f3 - Beach Express South (BERT)

Type of Project: Pedestrian/Bicycle

DT4486261	CITY OF MIAMI BEACH - 23 ST COMPLETE STREETS PROJECT		PEDESTRIAN SAFETY IMPROVEMENT	2,780	0	0	0	0	2,780	A1-582
		0.0								
4486261	FL Dept. of Transportation									

DT4494511	MERIDIAN AVENUE SHARED - USE PATH		BIKE PATH/TRAIL	0	0	70	0	778	848	A1-587
		0.7								
4494511	FL Dept. of Transportation									

DT4497101	CITY OF MIAMI BEACH - SOUTH BEACH PEDESTRIAN PRIORITY ZONE		PEDESTRIAN SAFETY IMPROVEMENT	200	0	1,666	0	0	1,866	A1-414
		4.3								
4497101	FL Dept. of Transportation									

Strategic Miami Area Rapid Transit (SMART) Plan

f3 - Beach Express South (BERT)

Type of Project: Seaport Improvement

TPO Project No.	Facility/Project Name			Type of Work	Proposed Funding (\$000s)						TIP Page Ref
	From/Location	To/Location	Length (Miles)		2022 - 2023	2023 - 2024	2024 - 2025	2025 - 2026	2026 - 2027	5-YEAR TOTAL	
Agency Project No.	Responsible Agency			Project Comments							
SP2000000028	Infrastructure Improvements - Channel Modifications				2,000	245	0	32,876	32,876	67,997	A10-1
			0.0								
2000000028	Miami-Dade Seaport Department			USACE 50% funding							
SP2000000131	Gantry Cranes			Gantry Cranes	31,946	13,165	0	0	0	45,111	A10-1
			0.0								
2000000131	Miami-Dade Seaport Department			FDOT-Participation In FY17/18 \$6 M and FY18/19 \$10 M							
SP2000000570	Cruise Terminals AA & AAA New			Cruise Terminals	32,401	15,461	11,630	880	0	60,372	A10-1
	Dante B. Fascell -PortMiami	PortMiami	0.0								
2000000570	Miami-Dade Seaport Department			Project under construction							
SP2000000572	Net Zero Cargo Supply Chain Program			Inland Port Development for Cargo	5,000	75,000	125,000	150,000	150,000	505,000	A10-2
	Dante B. Fascell-Miami Dade	PortMiami	0.0								
2000000572	Miami-Dade Seaport Department			FDOT Participation in FY17/18 \$200K							

Strategic Miami Area Rapid Transit (SMART) Plan

f3 - Beach Express South (BERT)

Type of Project: **Seaport Improvement**

SP2000000 724	Cruise Terminal A and AA - Roadways		Cruise Terminal A and AA - Roadways	7,255	991	660	385	0	9,291	A10-3
	Dante B. Fascell of Miami- Dade	PortMiami 0.0								
2000000724	Miami-Dade Seaport Department									
SP2000000 923	Cruise Terminal C		Cruise terminal improvements	4,800	0	0	0	0	4,800	A10-3
	Dante B. Fascell 0.0									
2000000923	Miami-Dade Seaport Department		FDOT parcipation in FY18/19 3.8 million							
SP2000000 978	Cruise Terminal V - New		New Cruise Terminal-V	196	0	0	0	0	196	A10-3
	Dante. B. Fascell-PortMiami	PortMiami 0.0								
2000000978	Miami-Dade Seaport Department									
SP2000000 979	Cruise Terminal F - Phase 2		Cruise Terminal F- Phase 2	9,149	0	0	0	0	9,149	A10-4
	Dante B. Fascell-PortMiami	PortMiami 0.0								
2000000979	Miami-Dade Seaport Department									
SP2000001 343	Cruise Terminal Berth 10 - New			3,000	0	0	0	0	3,000	A10-6
		0.0								
2000001343	Miami-Dade Seaport Department									
SP4333631	PORT OF MIAMI CRUISE TERMINAL IMPROVEMENTS		SEAPORT CAPACITY PROJECT	7,500	0	0	0	0	7,500	A1-24
		0.0								
4333631	Miami-Dade Seaport Department									

Strategic Miami Area Rapid Transit (SMART) Plan

f3 - Beach Express South (BERT)

Type of Project: **Seaport Improvement**

SP641540	Federal Inspection Facility		Federal Inspection Facility	6,371	5,870	482	2,064	0	14,787	A10-8
	Dante B. Fascell PORTMIAMI PORTMIAMI	0.0								
641540	Miami-Dade Seaport Department									
SP644300	Infrastructure Improvements -North Bulkhead Rehabilitation		Infrastrucure Improvements -North Bulkhead Rehabilitation	64,510	54,846	54,846	53,298	0	227,500	A10-9
	Dante B. Fascell PORTMIAMI North Channel	0.0								
644300	Miami-Dade Seaport Department									
SP645430	Infrastructure Improvements - Portwide		Infrastructure Improvements - Portwide	25,699	27,000	27,000	27,000	0	106,699	A10-10
	Dante B. Fascell PORTMIAMI Various locations	0.0								
645430	Miami-Dade Seaport Department									
SP646300	Infrastructure Improvements -South Bulkhead - Rehabilitation		Infrastructure Improvements -South Bulkhead - Rehabilitation	0	0	0	5,500	0	5,500	A10-10
	Dante B. Fascell PORTMIAMI South Channel	0.0								
646300	Miami-Dade Seaport Department									
SP647150	Infrastructure Improvements - South Florida Container Terminal		Infrastructure Improvements - South Florida Container Terminal	20,100	0	0	0	0	20,100	A10-10
		0.0								
647150	Miami-Dade Seaport Department		FDOT participation in FY17/18 \$11.4 M.							
SP647720	Infrastructure Improvements -Water and Sewer Upgrades		Infrastructure Improvements -Water and Sewer Upgrades	5,500	0	0	0	0	5,500	A10-11
	Dante B. Fascell PORTMIAMI Various locations	0.0								
647720	Miami-Dade Seaport Department									

Strategic Miami Area Rapid Transit (SMART) Plan

f3 - Beach Express South (BERT)

Type of Project: *Passenger Transfer Station*

TPO Project No.	Facility/Project Name			Type of Work	Proposed Funding (\$000s)						TIP Page Ref
	From/Location	To/Location	Length (Miles)		2022 - 2023	2023 - 2024	2024 - 2025	2025 - 2026	2026 - 2027	5-YEAR TOTAL	
Agency Project No.	Responsible Agency			Project Comments							
TAMDT290	Metromover Escalator Replacement and Elevator Refurbishment				4,586	0	0	0	0	4,586	A11-25
	Metromover Stations	Metromover Stations	0.0								
MDT290	Miami-Dade Dept. of Transportation and Public Works (Transit)			OMB #P673910 Site S3001039							



TRANSPORTATION IMPROVEMENT PROGRAM (TIP) SYSTEM PERFORMANCE REPORT



PORTMIAMI



Private Sector



Miami-Dade Transportation
Planning Organization

TRANSPORTATION IMPROVEMENT PROGRAM (TIP)
FISCAL YEARS 2022/2023 TO 2026/2027



TRANSPORTATION PERFORMANCE MANAGEMENT SYSTEM PERFORMANCE REPORT

JUNE 2022





This stand-alone report documents the Miami-Dade TPO efforts to address federal and state requirements for Highway and Transit Performance Measurement and Concurrence with FAST Act.

INTRODUCTION

The Miami-Dade Transportation Planning Organization (TPO), formerly called the Metropolitan Planning Organization for the Miami Urbanized Area, guides the transportation planning process in Miami-Dade County. The TPO was created on March 2, 1977 as required under Section 163.01, Florida Statutes, and is established by an Interlocal Agreement between Miami-Dade County and the Florida Department of Transportation (FDOT).

A major role of the TPO is to ensure conformance with federal regulations requiring that highways, mass transit, and other transportation facilities and services are properly developed and deployed in relation to the overall plan of urban development and to approve plans for regional and state transportation network accessibility. In addition, federal guidelines require that the use of Federal Aid for transportation projects be consistent with TPO adopted plans and programs. Federal, state and local transportation planning funds are utilized on an ongoing basis to ensure the effectiveness of the TPO planning process.

The TPO's Long Range Transportation Plan (LRTP) is the plan for implementing transportation system improvements within Miami-Dade County. The LRTP is focused on providing safe mobility options, and is guided by a comprehensive vision to:

“Provide mobility options for Miami-Dade County residents and visitors and promote economic competitiveness by investing in the County’s transportation infrastructure while protecting the environment and maximizing the efficiency of the existing transportation system ”

WHAT IS PERFORMANCE MANAGEMENT?

Transportation Performance Management is a strategic approach that uses system information to make investment and policy decisions to achieve performance goals at the national, state, and local levels. In short, Transportation Performance Management:

- Is systematically applied on an ongoing basis;
- Provides key information to help decision makers understand the consequences of investment decisions across transportation assets or modes;
- Improves communication between decision makers, stakeholders, and the traveling public; and
- Ensures measures and targets are developed in a cooperative fashion and are based on objective data.

WHY IS PERFORMANCE MANAGEMENT REQUIRED?

The “Moving Ahead for Progress in the 21st Century” Act (MAP-21), signed into law on July 6, 2012 (Pub. L. No. 112-141) established requirements for States and MPOs to conduct performance-based planning by tracking performance measures and setting data-driven targets to measure performance. Performance-based planning ensures the most efficient investment of transportation funds by increasing accountability, transparency, and providing for better investment decisions that focus on key outcomes related to the seven Federal Highway Program performance goals (National Goals) established under MAP-21:

- **Safety** - To achieve a significant reduction in traffic fatalities and serious injuries on all public roads;
- **Infrastructure Condition** - To maintain the highway infrastructure asset system in a state of good repair;
- **Congestion Reduction** - To achieve a significant reduction in congestion on the National Highway System;
- **System Reliability** - To improve the efficiency of the surface transportation system;
- **Freight Movement and Economic Vitality** - To improve the national freight network, strengthen the ability of rural communities to access national and international trade markets, and support regional economic development;
- **Environmental Sustainability** - To enhance the performance of the transportation system while protecting and enhancing the natural environment; and

- **Reduced Project Delivery Delays** - To reduce project costs, promote jobs and the economy, and expedite the movement of people and goods by accelerating project completion through eliminating delays in the project development and delivery process, including reducing regulatory burdens and improving agencies' work practices.
- [23 USC 150(b)]

Performance Management has been integrated into the transportation planning framework of the Federal Planning Factors, MAP-21 National Goals, and Federal Planning Emphasis Areas (see Figure 1: Federal and State Planning Requirements and Expectations). The “Fixing America’s Surface Transportation” Act (FAST Act), signed December 4, 2015 (Pub. L. No. 114-94) builds upon the performance requirements enacted under MAP-21 by establishing timelines for State Departments of Transportation (DOTs) and MPOs to comply with the performance requirements.

WHAT ARE THE NATIONAL PERFORMANCE MANAGEMENT MEASURES?

Performance measures are indicators of progress toward attaining a goal, objective, or target (a desired level of future performance). A series of Federal rulemakings have been issued by FHWA and FTA to establish National Performance Management Measures to address the performance requirements established in MAP-21 and the FAST Act. The National Performance Management Measures are:

- Highway Safety Improvement Program,
- Assessing Pavement Condition for the National Highway Performance Program and Bridge Condition for the National Highway Performance Program, and
- Assessing Performance of the National Highway System, Freight Movement on the Interstate System, and Congestion Mitigation and Air Quality Improvement Program.

For each category above, there are specific National Performance Management Measures that will be used to assess progress. Progress will be judged by how States and MPOs perform based on self-imposed targets, relative to baseline conditions. Performance measure targets are the benchmarks against which collected data is gauged. State DOTs will establish targets for the state, while MPOs will adopt targets that are appropriate for their urbanized areas. MPOs may adopt the state’s targets or establish their own.

HOW ARE PERFORMANCE MEASURES USED?

Because Florida's transportation system improvement needs exceed available funding, resources are invested in the most strategic, effective and efficient ways possible. Performance measures provide useful "feedback" and are integrated into FDOT's business practices on three levels:

AT THE STRATEGIC LEVEL

Performance measures help to establish and inform goals, objectives, and strategies as well as to monitor FDOT Mission attainment. Performance measures also communicate progress toward achieving goals in transportation plans and programs such as the Florida Transportation Plan, the Strategic Highway Safety Plan, and the Freight Mobility and Trade Plan.

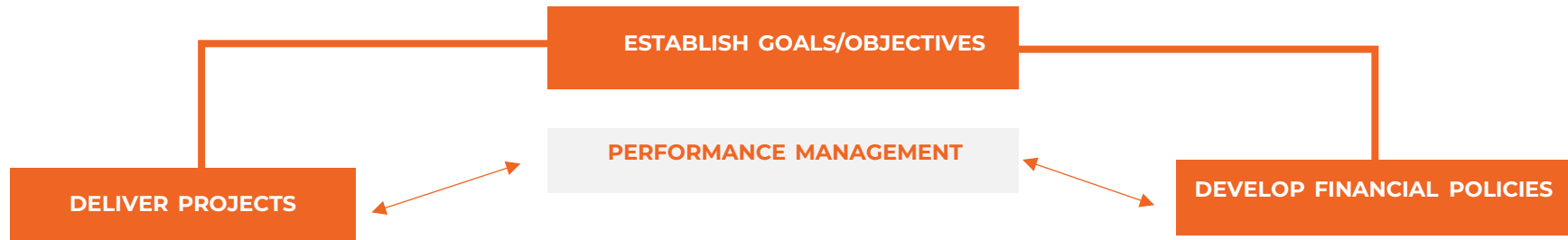
AT THE DECISION-MAKING LEVEL

Performance measures are used to inform and assess the financial policies for allocating funds among programs such as highway preservation, system expansion, and public transportation. These programs are defined in the Program and Resource Plan. Decision makers also consider various trends impacting transportation system performance.

AT THE PROJECT DELIVERY LEVEL

After projects are selected, performance measures help to monitor the efficiency and effectiveness of projects and services in the Five-Year Work Program and in relation to FDOT's Transportation Asset Management Plan. The measures also support organizational and operational improvements.

As shown in the **Performance-Based Planning and Programming Process** graphic below, performance management is at the heart of FDOT's planning and programming process.



WHY DO WE USE THEM?

FDOT uses performance measures to:

- Assess how well Florida's multimodal transportation system is functioning—including feedback from and collaboration with key stakeholder organizations
- Provide information to support and inform decision-making
- Assess how effectively and efficiently transportation programs, projects and services are being delivered
- Determine customer satisfaction levels
- Demonstrate transparency and accountability to Florida's citizens and to foster collaboration with FDOT's transportation system stakeholders

WHAT IS MEASURED?

Each performance report is listed below along with some of the associated performance measures:

SAFETY

Fatal and serious injuries related to impaired driving, speeding and aggressive driving, distracted driving, at-risk drivers, vulnerable road users

PRESERVATION

Percent of pavement and bridges meeting condition standards, percent of maintenance activities that meet department standards, roadway clearance times due to incidents and crashes

MOBILITY

Vehicle miles traveled, transit ridership, freight tonnage, freight and port access, hours of delay, travel time reliability, travel that is heavily congested

ECONOMY

Return On Investment of FDOT programs, capacity funds for the SIS, Florida share of U.S. trade, Florida value of freight, construction projects completed on-time and within budget

ENVIRONMENT

Air quality, water quality, impacts to the physical, natural and cultural environment, vibrant and healthy communities, and customer satisfaction.

HOW IS TRANSPORTATION PERFORMANCE MANAGEMENT BEING IMPLEMENTED?

The Moving Ahead for Progress in the 21st Century Act (MAP-21) included several provisions that collectively are transforming the Federal surface transportation program to be focused on the achievement of performance outcomes.

The performance outcomes provisions, administered by different agencies within the U.S. Department of Transportation (USDOT), were implemented by rulemakings, including several under FHWA's purview. The provisions are organized by six performance management elements.

The Fixing America's Surface Transportation (FAST) Act, signed in 2015, built on the MAP-21 changes and provided long-term funding certainty for surface transportation infrastructure planning and investment.

TPM performance management outcomes are grouped into six elements to more effectively communicate the efforts under way to implement the statutory requirements.

1. **National Goals:** Congressionally established goals or program purpose to focus the Federal-aid highway program into specific areas of performance.
2. **Measures:** FHWA-established measures to assess performance/condition in carrying out performance-based Federal-aid highway programs.
3. **Targets:** Targets established by Federal-aid highway funding recipients for the measures to document future performance expectations
4. **Plans:** Development of strategic and/or tactical plans by Federal funding recipients to identify strategies and investments that address performance needs.
5. **Reports:** Development of reports by Federal funding recipients that document progress toward target achievement, including the effectiveness of Federal-aid highway investments.
6. **Accountability and Transparency:** FHWA-developed requirements for Federal funding recipients to use to achieve or make significant progress toward targets.

WHAT ARE THE FEDERAL PLANNING REQUIREMENTS?

Per 23 CFR §450.306 Scopes of the metropolitan transportation planning process, the metropolitan transportation planning process shall be continuous, cooperative, and comprehensive; consider the Federal Planning Factors (**See Figure 1: Federal Planning Requirements and Expectations**), and provide a performance-based approach to decision making. Performance-based planning requires MPOs to establish performance targets that address the performance measures or standards of the National Performance Management Measures, Public Transportation Safety Program, and Transit Asset Management. **Figure 2: FHWA Performance Measures Implementation Requirements in Florida** outlines the schedule for the incorporation of the National Performance Management Measures into the planning process. MPOs shall also “integrate into the metropolitan transportation planning processes, directly or by reference, the goals, objectives, performance measures, and targets described in other State transportation plans and processes as well as any plans developed under 49 USC chapter 53 by providers of public transportation, including:”

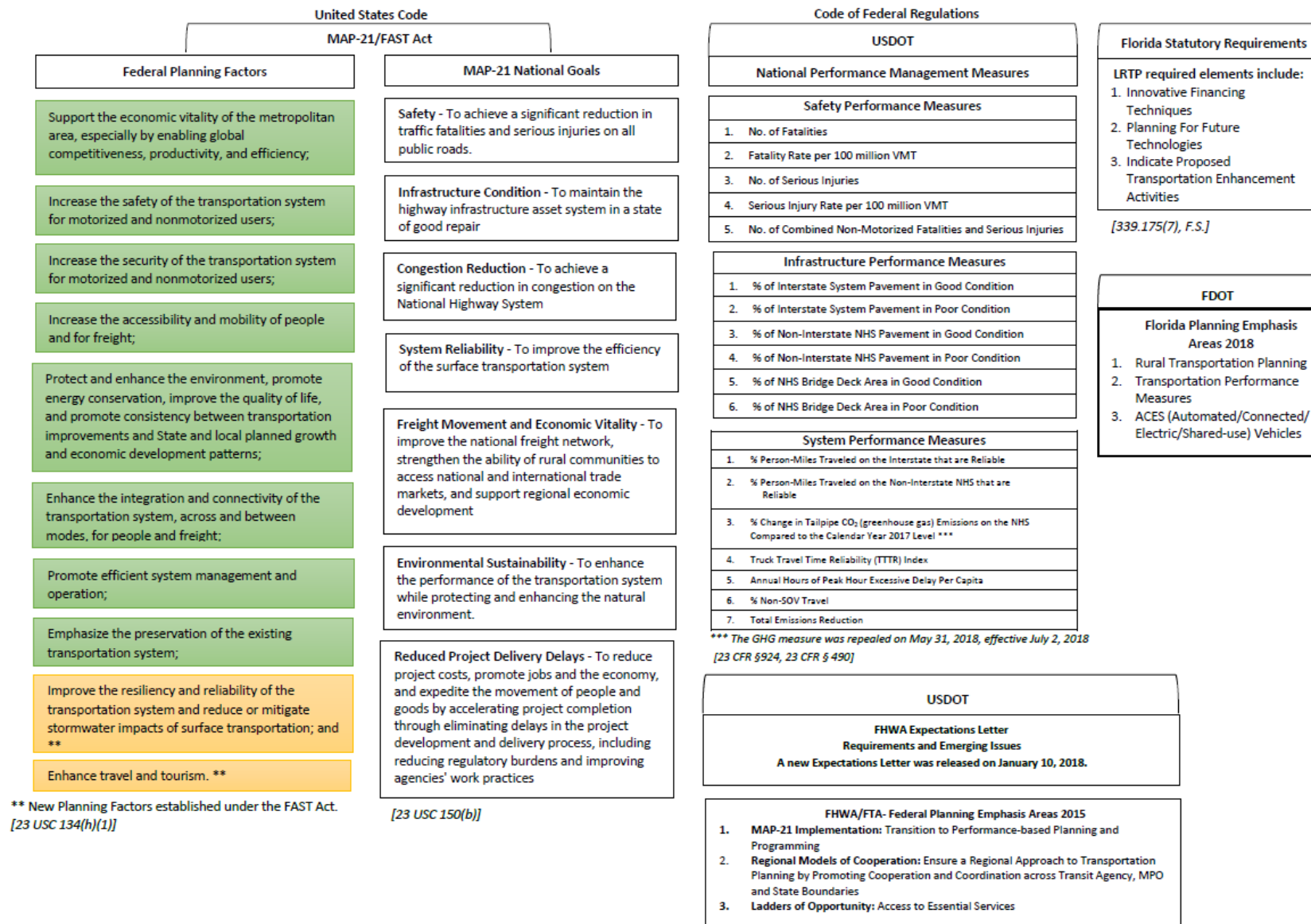
- State asset management plan and Transit Asset Management Plan;
- Appropriate portions of the Strategic Highway Safety Plan;
- Public Transportation Agency Safety Plan;
- Other safety and security planning and review processes, plans, and programs;
- The CMAQ Program Performance Plan, if applicable;
- Appropriate portions of the State Freight Plan;
- The congestion management process, if applicable; and
- Other State transportation plans and processes required as part of a performance-based program.

Per 23 CFR §450.324 Development and content of the metropolitan transportation plan, the MPO Long Range Transportation Plan (LRTP) shall include the following for the National Performance Management Measures:

- ***A description of the National Performance Management Measures and established performance targets*** used in assessing the performance of the transportation system
- A ***System Performance Report*** evaluating the condition and performance of the transportation system, including progress achieved by the MPO in meeting performance targets.
- MPOs that voluntarily elect to conduct scenario planning shall describe how the preferred scenario has “improved” performance of the transportation system. 23 CFR §450.324

Additionally, per 23 CFR §450.326 Development and content of the transportation improvement program (TIP), the Transportation Improvement Program (TIP) shall make progress toward achieving performance targets and include a ***description of the anticipated effect of the TIP toward achieving the performance targets*** identified by the MPO in the LRTP, linking investment priorities in the TIP to those performance targets.

Figure 1: Federal Planning Requirements and Expectations



SYSTEM PERFORMANCE REPORT

Figure 2: FHWA Performance Measures Implementation Requirements in Florida

Rev. 5/22/18 Prepared by FHWAFL Division

*Technical correction on due date forthcoming.

Summary of FHWA Performance Measures Implementation Requirements in Florida							
Agency	Safety Measures	Freight Plan	Asset Management Plan ²	Planning Requirements	System Performance Measures*	Bridge Measures	Pavement Measures
FDOT Due Date (Target, Plan, etc)	Aug 31, 2017	Dec 4, 2017	Apr 30, 2018	May 27, 2018	May 20, 2018 Actual: May 18	May 20, 2018 Actual: May 18	May 20, 2018 Actual: May 18
MPO Due Date (Target)	Feb 27, 2018	N/A	N/A	May 27, 2018	Nov 16, 2018 Nov 14, 2018	Nov 16, 2018 Nov 14, 2018	Nov 16, 2018 Nov 14, 2018
L RTP and S/TIP Due Date for Performance Measures Requirements (2 Years After Effective Date)	Apr 18, 2018 ¹	N/A	N/A	May 27, 2018	May 20, 2019	May 20, 2019	May 20, 2019
L RTP							
L RTP	Safety Measures	Freight Plan	Asset Management Plan ²	Planning Requirements	System Performance Measures	Bridge Measures	Pavement Measures
Any L RTP Amended By May 26, 2018	N/A						
Any L RTP Amended Between May 27, 2018 and May 19, 2019	X	X	X	X			
Any L RTP Amended Between May 20, 2019 and the MPO's next L RTP adoption date 2019/2020/2021/2022 (First L RTPs Due Oct 2019)	X	X	X	X	X	X	X
Any L RTP Adopted 2019/2020/2021/2022	X	X	X	X	X	X	X
S/TIP ³							
S/TIP	Safety Measures	Freight Plan	Asset Management Plan ²	Planning Requirements	System Performance Measures	Bridge Measures	Pavement Measures
S/TIP Effective October 1, 2017	N/A						
Any S/TIP Amended Between October 1, 2017 and May 26, 2018	N/A						
Any S/TIP Amended Between May 27, 2018 and September 30, 2018	X	X	X	X			
S/TIP Effective October 1, 2018	X	X	X	X			
Any S/TIP Amended Between Oct 1, 2018 and May 19, 2019	X	X	X	X			
Any S/TIP Amended Between May 20, 2019 and September 30, 2019	X	X	X	X	X	X	X
S/TIP Effective October 1, 2019 and Beyond	X	X	X	X	X	X	X
Legend: Related to Performance Measures (Final Rules: 3/15/16, 1/18/17, 5/19/17)							
Related to Plans the MPO Needs to Integrate per 23 CFR 450.306(d)(4), which may or may not have Performance Measures (Federal Register Notice:10/14/16, Final Rule: 10/24/16)							
Related to New Planning Requirements (Final Rule: 5/27/16)							

¹The 2 year implementation date for the safety PM is Apr 2018. Since the planning rule is not effective until May 2018, that is when the Safety PM is required to be implemented.

²6/30/2019: FDOT Submits Asset Management Plan Meeting All Requirements; 11/23/2020: FDOT must prepare an evaluation to determine if there are reasonable alternatives to roads, highways, and bridges that have required repair and reconstruction activities on two or more occasions due to emergency events prior to including any project relating to such facility in the STIP. (23 CFR 667.7(b))

³If targets are set and effective, the S/TIP is expected to meet the associated performance measurement requirements even if the L RTP has not yet been updated.

Next L RTP Due Dates		
October 2019: Palm Beach (16); Miami-Dade (23)	October 2020: Gainesville (5); Charlotte-Punta Gorda (5); Space Coast (8)	Feb 2021: St. Lucie (3)
November 2019: Hillsborough (12); North Florida (13)	November 2020: Florida-Alabama (3); Capital Region (16); Ocala-Marion (24)	March 2021: Heartland (16)
December 2019: Hernando-Citrus (9); Pinellas (10); Broward (11); Pasco (11)	December 2020: METROPLAN (9); Lake Sumter (9); Indian River (9); Polk (10);	June 2021: Bay (22)
September 2020: River to Sea (23)	Collier (11); Martin (14); Sarasota-Manatee (14); Lee (18)	Feb 2022: Okaloosa-Walton (16)

2022 Date ¹	PM Area	Item
July 1	NHSTA Safety	Florida reports 12 highway safety targets for 2023 to NHTSA.
July 20	PTASP	Transit providers subject to the PTASP requirements must certify an updated PTASP and 2023 transit safety targets. MPOs set new targets as part of LRTP updates. MPOs should reference the most recent transit provider targets with each annual TIP update.
August 31	PM1	FDOT reports safety targets for 2023 in the HSIP annual report, along with a discussion of progress toward achieving targets, highway safety trends, basis of each established target, and reasons for differences in actual outcomes and targets.
September 30	PM2	FHWA will notify FDOT of its annual determination of minimum <u>Interstate</u> pavement condition level. The percentage of lane-miles of the Interstate System in poor condition must not exceed 5%.
October 1	PM2	FHWA will notify FDOT of its annual determination of minimum NHS bridge condition level. The percentage of the deck area of NHS bridges classified as structurally deficient must not exceed 10%.
October 1	Transit Assets	FDOT develops a new Group TAM Plan with 2023 transit asset targets. Each transit provider not participating in FDOT's Group TAM Plan also develops a new TAM Plan with agency targets. MPOs set new targets as part of LRTP updates. MPOs should reference the most recent transit provider targets with each annual TIP update.
October 1	PM2 and PM3	FDOT submits the Final Performance Period Report to FHWA for the first performance period (Jan. 1, <u>2018</u> to Dec. 31, 2021).
October 1	PM2 and PM3	FDOT develops and submits its Baseline Performance Period report to FHWA for the second performance period (Jan. 1, <u>2022</u> to Dec. 31, 2025) with new 2-year and 4-year PM2 and PM3 targets.
October 1	PM3	FDOT must submit a request to FHWA if it intends to use an alternative travel time data set than the NPMRDS for the following calendar year
November 1	PM2	FDOT submits new TAMP to FHWA.

2023 TPM Deadlines – PM1, PM2, PM3, Transit Asset Management, Transit Safety/PTASP

2023 Date ¹	PM Area	Item
February 27 ²	PM1	MPOs establish 2023 PM1 targets, not later than 180 days after FDOT establishes and reports 2023 PM1 targets in the HSIP annual report (August 31, 2022)
March 15	PM2	FDOT reports 2022 annual National Bridge Inventory (NBI) data to FHWA.
~March	PM1	FHWA will notify FDOT whether the State met or made significant progress toward its 2021 safety targets.
March 30 ²	PM2 and PM3	MPOs establish new 4-year targets for the second performance period, not later than 180 days after FDOT establishes and reports new 2-year and 4-year PM2 and PM3 targets (October 1, 2022).
April 15	PM2	FDOT reports 2022 Interstate pavement data to HPMS.
June 15	PM2	FDOT reports 2022 non-Interstate NHS pavement data to HPMS.
June 15	PM3	FDOT reports metric data to HPMS for the PM3 travel-time based measures (Travel Time reliability and Freight reliability).
July 1	NHSTA Safety	Florida reports 12 highway safety targets for 2024 to NHTSA.
July 20	PTASP	Transit providers subject to the PTASP requirements must certify an updated PTASP and 2024 transit safety targets. MPOs set new targets as part of LRTP updates. MPOs should reference the most recent transit provider targets with each annual TIP update.
August 31	PM1	FDOT reports safety targets for 2024 in the HSIP annual report, along with a discussion of progress toward achieving targets, highway safety trends, basis of each established target, and reasons for differences in actual outcomes and targets.
September 30	PM2	FHWA will notify FDOT of its annual determination of minimum <u>Interstate</u> pavement condition level. The percentage of lane-miles of the Interstate System in poor condition must not exceed 5%.
October 1	PM2	FHWA will notify FDOT of its annual determination of minimum NHS bridge condition level. The percentage of the deck area of NHS bridges classified as structurally deficient must not exceed 10%.
October 1	PM3	FDOT must submit a request to FHWA if it intends to use an alternative travel time data set than the NPMRDS for the following calendar year
October 1	Transit Assets	Transit providers (and FDOT for the Group TAM Plan) report transit asset data to FTA and establish 2024 transit asset targets. MPOs set new targets as part of LRTP updates. MPOs should reference the most recent transit provider targets with each annual TIP update.

LONG RANGE TRANSPORTATION PLAN (LRTP) AND TRANSPORTATION IMPROVEMENT PROGRAM (TIP) COMPLIANCE

The FDOT Highway Safety Plan, Highway Safety Improvement Program, Freight Mobility Plan, and Asset Management Plan have been incorporated, by reference, into the 2045 LRTP and 2020 TIP as part of LRTP and TIP amendments through Resolution #33-19 (June 20, 2019).

The Miami-Dade 2045 Long Range Transportation Plan was adopted on September 26, 2019 and the Miami-Dade 2022/2023 – 2026/2027 TIP was adopted on May 20, 2021. Per the Planning Rule, the System Performance Report for the Miami-Dade TPO is included for the required Highway Safety (PM1), Bridge and Pavement (PM2), System Performance (PM3), Transit Asset Management (TAM) and Public Transit Agency Safety Plan (PTASP).



TRANSPORTATION PERFORMANCE MEASURES CONSENSUS PLANNING DOCUMENT

The TPM Consensus Document has been cooperatively developed by the FDOT and Florida's 27 Metropolitan Planning Organizations through the Florida Metropolitan Planning Organization Advisory Council (MPOAC), and, by representation on the MPO and TPO boards and committees, and the providers of public transportation in the MPO and TPO planning areas. The purpose of the document is to outline the minimum roles of FDOT, the MPO/TPOs, and the providers of public transportation in the MPO/TPO planning area to ensure consistency to the maximum extent practicable in satisfying the transportation performance management requirements promulgated by the United States Department of Transportation.

The current Federal legislation requires state DOTs, MPO/TPOs, and transit agencies to conduct performance-based planning by setting data-driven performance targets for several transportation performance measures, and programming transportation investments that are expected to result in achievement of defined targets. The document describes the general processes through which FDOT, the MPO/TPOs, and the providers of public transportation in MPO/TPO planning areas will cooperatively develop and share information related to transportation performance management.

Based on a recent directive of the Federal Highway Administration and FDOT Office of Policy Planning, it was suggested to all TPO/MPO's in Florida to separately adopt this document to avoid the need to include it with each TIP on an annual basis. Once adopted as a stand-alone resource, the TPO does not need to continuously include the Consensus Planning Document in the TIP.

By Resolution 12-2022 on March 3, 2022 (illustrated on the below in **Figure 1: TPO Resolution**), the TPO Governing Board adopted the Transportation Performance Measures Consensus Planning Document.

<p style="text-align: center;">Agenda Item 6.A.7</p> <p style="text-align: center;">TPO RESOLUTION #12-2022</p> <p style="text-align: center;">RESOLUTION ADOPTING THE TRANSPORTATION PERFORMANCE MEASURES CONSENSUS PLANNING DOCUMENT</p> <p>WHEREAS, the Interlocal Agreement creating and establishing the Metropolitan Planning Organization (MPO) for the Miami Urbanized Area requires that the Miami-Dade Transportation Planning Organization (TPO), in its role as the MPO, provide a structure to evaluate the adequacy of the transportation planning and programming process; and</p> <p>WHEREAS, the TPO Governing Board is charged with making transportation planning decisions in the Miami Urbanized Area; and</p> <p>WHEREAS, the Transportation Planning Council (TPC) has been established and charged with the responsibility and duty of fulfilling the aforementioned functions; and</p> <p>WHEREAS, the Transportation Performance Measures Consensus Planning Document has been cooperatively developed by the Florida Department of Transportation (FDOT) and Florida's twenty-seven (27) Metropolitan Planning Organizations (MPOs) through the Florida Metropolitan Planning Organization Advisory Council; and</p> <p>WHEREAS, this document describes the general processes through which FDOT, the MPOs, and the providers of public transportation in MPO planning areas will cooperatively develop and share information related to transportation performance management; and</p> <p>WHEREAS, based on a recent directive from the Federal Highway Administration and the FDOT Office of Policy Planning, it was requested that all MPOs in Florida separately adopt this document to reduce redundancy with the annual publication of said document in the Transportation Improvement Program (TIP); and</p> <p>WHEREAS, the TPC has reviewed the Transportation Performance Measures Consensus Planning Document, made a part hereof, and finds it consistent with the goals and objectives of the Transportation Plan for the Miami Urbanized Area,</p> <p>NOW, THEREFORE, BE IT RESOLVED BY THE GOVERNING BOARD OF THE TRANSPORTATION PLANNING ORGANIZATION IN ITS ROLE AS THE MPO FOR THE MIAMI URBANIZED AREA, that this Board hereby adopts the attached Transportation Performance Measures Consensus Planning Document.</p> <p>The adoption of the foregoing resolution was moved by Board Member Rebecca Sosa. The motion was seconded by Board Member Eileen Higgins, and upon being put to a vote, the vote was as follows:</p> <p style="text-align: center;">Chairman Oliver G. Gilbert III - Aye Vice Chairman Juan Carlos Bermudez - Absent</p> <table border="0"> <tr> <td>Board Member Philippe Bien-Aime</td> <td>-Aye</td> <td>Board Member Steven D. Losner</td> <td>-Aye</td> </tr> <tr> <td>Board Member Esteban Bovo, Jr.</td> <td>-Aye</td> <td>Board Member Roberto Martell</td> <td>-Aye</td> </tr> <tr> <td>Board Member Danielle Cohen Higgins</td> <td>-Aye</td> <td>Board Member Joe A. Martinez</td> <td>-Absent</td> </tr> <tr> <td>Board Member Jose "Pepe" Diaz</td> <td>-Absent</td> <td>Board Member Kionne L. McGhee</td> <td>-Aye</td> </tr> <tr> <td>Board Member Rene Garcia</td> <td>-Absent</td> <td>Board Member Jean Monestime</td> <td>-Aye</td> </tr> <tr> <td>Board Member Perla T. Hantman</td> <td>-Absent</td> <td>Board Member Raquel A. Regalado</td> <td>-Aye</td> </tr> <tr> <td>Board Member Keon Hardemon</td> <td>-Absent</td> <td>Board Member David Richardson</td> <td>-Aye</td> </tr> <tr> <td>Board Member Rodney Harris</td> <td>-Absent</td> <td>Board Member Rebecca Sosa</td> <td>-Aye</td> </tr> <tr> <td>Board Member Sally A. Heyman</td> <td>-Aye</td> <td>Board Member Javier D. Souto</td> <td>-Absent</td> </tr> <tr> <td>Board Member Eileen Higgins</td> <td>-Aye</td> <td>Board Member Francis Suarez</td> <td>-Absent</td> </tr> <tr> <td>Board Member Vince Lago</td> <td>-Absent</td> <td></td> <td></td> </tr> </table>	Board Member Philippe Bien-Aime	-Aye	Board Member Steven D. Losner	-Aye	Board Member Esteban Bovo, Jr.	-Aye	Board Member Roberto Martell	-Aye	Board Member Danielle Cohen Higgins	-Aye	Board Member Joe A. Martinez	-Absent	Board Member Jose "Pepe" Diaz	-Absent	Board Member Kionne L. McGhee	-Aye	Board Member Rene Garcia	-Absent	Board Member Jean Monestime	-Aye	Board Member Perla T. Hantman	-Absent	Board Member Raquel A. Regalado	-Aye	Board Member Keon Hardemon	-Absent	Board Member David Richardson	-Aye	Board Member Rodney Harris	-Absent	Board Member Rebecca Sosa	-Aye	Board Member Sally A. Heyman	-Aye	Board Member Javier D. Souto	-Absent	Board Member Eileen Higgins	-Aye	Board Member Francis Suarez	-Absent	Board Member Vince Lago	-Absent			<p>The Chairperson thereupon declared the resolution duly passed and approved this day of 3rd day of March 2022.</p> <p style="text-align: center;">TRANSPORTATION PLANNING ORGANIZATION</p> <p>By  Tawana Parker, Clerk Miami-Dade TPO</p> 
Board Member Philippe Bien-Aime	-Aye	Board Member Steven D. Losner	-Aye																																										
Board Member Esteban Bovo, Jr.	-Aye	Board Member Roberto Martell	-Aye																																										
Board Member Danielle Cohen Higgins	-Aye	Board Member Joe A. Martinez	-Absent																																										
Board Member Jose "Pepe" Diaz	-Absent	Board Member Kionne L. McGhee	-Aye																																										
Board Member Rene Garcia	-Absent	Board Member Jean Monestime	-Aye																																										
Board Member Perla T. Hantman	-Absent	Board Member Raquel A. Regalado	-Aye																																										
Board Member Keon Hardemon	-Absent	Board Member David Richardson	-Aye																																										
Board Member Rodney Harris	-Absent	Board Member Rebecca Sosa	-Aye																																										
Board Member Sally A. Heyman	-Aye	Board Member Javier D. Souto	-Absent																																										
Board Member Eileen Higgins	-Aye	Board Member Francis Suarez	-Absent																																										
Board Member Vince Lago	-Absent																																												



Transportation Performance Measures Consensus Planning Document

Purpose and Authority

This document has been cooperatively developed by the Florida Department of Transportation (FDOT) and Florida's 27 Metropolitan Planning Organizations (MPOs) through the Florida Metropolitan Planning Organization Advisory Council (MPOAC), and, by representation on the MPO boards and committees, the providers of public transportation in the MPO planning areas.

The purpose of the document is to outline the minimum roles of FDOT, the MPOs, and the providers of public transportation in the MPO planning areas to ensure consistency to the maximum extent practicable in satisfying the transportation performance management requirements promulgated by the United States Department of Transportation in Title 23 Parts 450, 490, 625, and 673 of the *Code of Federal Regulations* (23 CFR). Specifically:

- 23 CFR 450.314(h)(1) requires that "The MPO(s), State(s), and providers of public transportation shall jointly agree upon and develop specific written procedures for cooperatively developing and sharing information related to transportation performance data, the selection of performance targets, the reporting of performance targets, the reporting of performance to be used in tracking progress toward achievement of critical outcomes for the region of the MPO, and the collection of data for the State asset management plan for the National Highway System (NHS)."
- 23 CFR 450.314(h)(2) allows for these provisions to be "Documented in some other means outside the metropolitan planning agreements as determined cooperatively by the MPO(s), State(s), and providers of public transportation."

Section 339.175(1), Florida Statutes creates the MPOAC to "Assist MPOs in carrying out the urbanized area transportation planning process by serving as the principal forum for collective policy discussion pursuant to law" and to "Serve as a clearinghouse for review and comment by MPOs on the Florida Transportation Plan and on other issues required to comply with federal or state law in carrying out the urbanized transportation planning processes." The MPOAC Governing Board membership includes one representative of each MPO in Florida.

This document was developed, adopted, and subsequently updated by joint agreement of the FDOT Secretary and the MPOAC Governing Board. Each MPO will adopt this document by incorporation in its annual Transportation Improvement Program (TIP) or by separate board action as documented in a resolution or meeting minutes, which will serve as documentation of agreement by the MPO and the provider(s) of public transportation in the MPO planning area to carry out their roles and responsibilities as described in this general document.

Roles and Responsibilities

This document describes the general processes through which FDOT, the MPOs, and the providers of public transportation in MPO planning areas will cooperatively develop and share information related to transportation performance management.

Email communications will be considered written notice for all portions of this document. Communication with FDOT related to transportation performance management generally will occur through the Administrator for Metropolitan Planning in the Office of Policy Planning. Communications with the MPOAC related to transportation performance management generally will occur through the Executive Director of the MPOAC.

1. Transportation performance data:

- a) FDOT will collect and maintain data, perform calculations of performance metrics and measures, and provide to each MPO the results of the calculations used to develop statewide targets for all applicable federally required performance measures. FDOT also will provide to each MPO the results of calculations for each applicable performance measure for the MPO planning area, and the county or counties included in the MPO planning area.¹² FDOT and the MPOAC agree to use the National Performance Management Research Data Set as the source of travel time data and the defined reporting segments of the Interstate System and non-Interstate National Highway System for the purposes of calculating the travel time-based measures specified in 23 CFR 490.507, 490.607, and 490.707, as applicable.
- b) Each MPO will share with FDOT any locally generated data that pertains to the federally required performance measures, if applicable, such as any supplemental data the MPO uses to develop its own targets for any measure.
- c) Each provider of public transportation is responsible for collecting performance data in the MPO planning area for the transit asset management measures as specified in 49 CFR 625.43 and the public transportation safety measures as specified in the National Public Transportation Safety Plan. The providers of public transportation will provide to FDOT and the appropriate MPO(s) the transit performance data used to support these measures.

2. Selection of performance targets:

FDOT, the MPOs, and providers of public transportation will select their respective performance targets in coordination with one another. Selecting targets generally refers to the processes used to identify, evaluate, and make decisions about potential targets prior to action to formally establish the targets. Coordination will include as many of the following opportunities as deemed appropriate for each measure: in-person meetings, webinars, conferences calls, and email/written communication. Coordination will include timely

¹ When an MPO planning area covers portions of more than one state, as in the case of the Florida-Alabama TPO, FDOT will collect and provide data for the Florida portion of the planning area.

² If any Florida urbanized area becomes nonattainment for the National Ambient Air Quality Standards, FDOT also will provide appropriate data at the urbanized area level for the specific urbanized area that is designated.

sharing of information on proposed targets and opportunities to provide comment prior to establishing final comments for each measure.

The primary forum for coordination between FDOT and the MPOs on selecting performance targets and related policy issues is the regular meetings of the MPOAC. The primary forum for coordination between MPOs and providers of public transportation on selecting transit performance targets is the TIP development process.

Once targets are selected, each agency will take action to formally establish the targets in its area of responsibility.

- a) FDOT will select and establish a statewide target for each applicable federally required performance measure.
 - i. To the maximum extent practicable, FDOT will share proposed statewide targets at the MPOAC meeting scheduled in the calendar quarter prior to the dates required for establishing the target under federal rule. FDOT will work through the MPOAC to provide email communication on the proposed targets to the MPOs not in attendance at this meeting. The MPOAC as a whole, and individual MPOs as appropriate, will provide comments to FDOT on the proposed statewide targets within sixty (60) days of the MPOAC meeting. FDOT will provide an update to the MPOAC at its subsequent meeting on the final proposed targets, how the comments received from the MPOAC and any individual MPOs were considered, and the anticipated date when FDOT will establish final targets.
 - ii. FDOT will provide written notice to the MPOAC and individual MPOs within two (2) business days of when FDOT establishes final targets. This notice will provide the relevant targets and the date FDOT established the targets, which will begin the 180-day time-period during which each MPO must establish the corresponding performance targets for its planning area.
- b) Each MPO will select and establish a target for each applicable federally required performance measure. To the extent practicable, MPOs will propose, seek comment on, and establish their targets through existing processes such as the annual TIP update. For each performance measure, an MPO will have the option of either³:
 - i. Choosing to support the statewide target established by FDOT, and providing documentation (typically in the form of meeting minutes, a letter, a resolution, or incorporation in a document such as the TIP) to FDOT that the MPO agrees to plan and program projects so that they contribute toward the accomplishments of FDOT's statewide targets for that performance measure.
 - ii. Choosing to establish its own target, using a quantifiable methodology for its MPO planning area. If the MPO chooses to establish its own target, the MPO will coordinate with FDOT and, as applicable, providers of public transportation regarding the approach used to develop the target and the proposed target prior to

³ When an MPO planning area covers portions of more than one state, as in the case of the Florida-Alabama TPO, that MPO will be responsible for coordinating with each state DOT in setting and reporting targets and associated data.

establishment of a final target. The MPO will provide FDOT and, as applicable, providers of public transportation, documentation (typically in the form of meeting minutes, a letter, a resolution, or incorporation in a document such as the TIP) that includes the final targets and the date when the targets were established.

- c) The providers of public transportation in MPO planning areas will select and establish performance targets annually to meet the federal performance management requirements for transit asset management and transit safety under 49 U.S.C. 5326(c) and 49 U.S.C. 5329(d).
 - i. The Tier I providers of public transportation will establish performance targets to meet the federal performance management requirements for transit asset management. Each Tier I provider will provide written notice to the appropriate MPO and FDOT when it establishes targets. This notice will provide the final targets and the date when the targets were established, which will begin the 180-day period within which the MPO must establish its transit-related performance targets. MPOs may choose to update their targets when the Tier I provider(s) updates theirs, or when the MPO amends its long-range transportation plan by extending the horizon year in accordance with 23 CFR 450.324(c).
 - ii. FDOT is the sponsor of a Group Transit Asset Management plan for subrecipients of Section 5311 and 5310 grant funds. The Tier II providers of public transportation may choose to participate in FDOT's group plan or to establish their own targets. FDOT will notify MPOs and those participating Tier II providers following of establishment of transit-related targets. Each Tier II provider will provide written notice to the appropriate MPO and FDOT when it establishes targets. This notice will provide the final targets and the date the final targets were established, which will begin the 180-day period within which the MPO must establish its transit-related performance targets. MPOs may choose to update their targets when the Tier II provider(s) updates theirs, or when the MPO amends its long-range transportation plan by extending the horizon year in accordance with 23 CFR 450.324(c).
 - iii. FDOT will draft and certify a Public Transportation Agency Safety Plan for any small public transportation providers (defined as those who are recipients or subrecipients of federal financial assistance under 49 U.S.C. 5307, have one hundred (100) or fewer vehicles in peak revenue service, and do not operate a rail fixed guideway public transportation system). FDOT will coordinate with small public transportation providers on selecting statewide public transportation safety performance targets, with the exception of any small operator that notifies FDOT that it will draft its own plan.
 - iv. All other public transportation service providers that receive funding under 49 U.S. Code Chapter 53 (excluding sole recipients of sections 5310 and/or 5311 funds) will provide written notice to the appropriate MPO and FDOT when they establish public transportation safety performance targets. This notice will provide the final targets and the date the final targets were established, which will begin the 180-day period within which the MPO must establish its transit safety

performance targets. MPOs may choose to update their targets when the provider(s) updates theirs, or when the MPO amends its long-range transportation plan by extending the horizon year in accordance with 23 CFR 450.324(c).

- v. If the MPO chooses to support the asset management and safety targets established by the provider of public transportation, the MPO will provide to FDOT and the provider of public transportation documentation that the MPO agrees to plan and program MPO projects so that they contribute toward achievement of the statewide or public transportation provider targets. If the MPO chooses to establish its own targets, the MPO will develop the target in coordination with FDOT and the providers of public transportation. The MPO will provide FDOT and the providers of public transportation documentation (typically in the form of meeting minutes, a letter, a resolution, or incorporation in a document such as the TIP) that includes the final targets and the date the final targets were established. In cases where two or more providers operate in an MPO planning area and establish different targets for a given measure, the MPO has the options of coordinating with the providers to establish a single target for the MPO planning area, or establishing a set of targets for the MPO planning area.

3. Reporting performance targets:

- a) Reporting targets generally refers to the process used to report targets, progress achieved in meeting targets, and the linkage between targets and decision making processes FDOT will report its final statewide performance targets to the Federal Highway Administration (FHWA) and the Federal Transit Administration (FTA) as mandated by the federal requirements.
 - i. FDOT will include in future updates or amendments of the statewide long-range transportation plan a description of all applicable performance measures and targets and a system performance report, including progress achieved in meeting the performance targets, in accordance with 23 CFR 450.216(f).
 - ii. FDOT will include in future updates or amendments of the statewide transportation improvement program a discussion of the anticipated effect of the program toward achieving the state's performance targets, linking investment priorities to those performance targets, in accordance with 23 CFR 450.218 (q).
 - iii. FDOT will report targets and performance data for each applicable highway performance measure to FHWA, in accordance with the reporting timelines and requirements established by 23 CFR 490; and for each applicable public transit measure to FTA, in accordance with the reporting timelines and requirements established by 49 CFR 625 and 40 CFR 673.
- b) Each MPO will report its final performance targets as mandated by federal requirements to FDOT. To the extent practicable, MPOs will report final targets through the TIP update or other existing documents.
 - i. Each MPO will include in future updates or amendments of its metropolitan long-range transportation plan a description of all applicable performance measures

and targets and a system performance report, including progress achieved by the MPO in meeting the performance targets, in accordance with 23 CFR 450.324(f)(3-4).

- ii. Each MPO will include in future updates or amendments of its TIP a discussion of the anticipated effect of the TIP toward achieving the applicable performance targets, linking investment priorities to those performance targets, in accordance with 23 CFR 450.326(d).
- iii. Each MPO will report target-related status information to FDOT upon request to support FDOT's reporting requirements to FHWA.
- c) Providers of public transportation in MPO planning areas will report all established transit asset management targets to the FTA National Transit Database (NTD) consistent with FTA's deadlines based upon the provider's fiscal year and in accordance with 49 CFR Parts 625 and 630, and 49 CFR Part 673.
- 4. Reporting performance to be used in tracking progress toward attainment of performance targets for the MPO planning area:
 - a) FDOT will report to FHWA or FTA as designated, and share with each MPO and provider of public transportation, transportation performance for the state showing the progress being made towards attainment of each target established by FDOT, in a format to be mutually agreed upon by FDOT and the MPOAC.
 - b) If an MPO establishes its own targets, the MPO will report to FDOT on an annual basis transportation performance for the MPO area showing the progress being made towards attainment of each target established by the MPO, in a format to be mutually agreed upon by FDOT and the MPOAC. To the extent practicable, MPOs will report progress through existing processes including, but not limited to, the annual TIP update.
 - c) Each provider of public transportation will report transit performance annually to the MPO(s) covering the provider's service area, showing the progress made toward attainment of each target established by the provider.
- 5. Collection of data for the State asset management plans for the National Highway System (NHS):
 - a) FDOT will be responsible for collecting bridge and pavement condition data for the State asset management plan for the NHS. This includes NHS roads that are not on the State highway system but instead are under the ownership of local jurisdictions, if such roads exist.

For more information, contact:

Mark Reichert, Administrator for Metropolitan Planning, Office of Policy Planning, Florida Department of Transportation, 850-414-4901, mark.reichert@dot.state.fl.us

Carl Mikyska, Executive Director, MPOAC, 850-414-4062, carl.mikyska@mpoac.org



TRANSPORTATION PERFORMANCE MANAGEMENT

SYSTEM PERFORMANCE REPORT: SAFETY

SAFETY PERFORMANCE MANAGEMENT MEASURES

Safety is the first national goal identified in MAP-21 and maintained in the FAST Act. In March of 2016, the Highway Safety Improvement Program (HSIP) Final Rule and National Performance Management Measures: Highway Safety Improvement Program Final Rule (known as the Safety Performance Management Measures (Safety PM) Final Rule) were published in the Federal Register [23 CFR 924, 23 CFR 490] with an effective date of April 14, 2016. The HSIP Final Rule was established to clarify requirements under the HSIP and address MAP-21 and the FAST Act for consistency. The objective of the HSIP is to “significantly reduce fatalities and serious injuries resulting from crashes on all public roads,” [23 CFR 924].

PERFORMANCE MANAGEMENT MEASURES

The Safety PM Final Rule was developed to support the HSIP and requires State DOTs and MPOs to set targets for the following Safety Performance Management Measures (which apply to all public roads) and to report on progress toward achieving those targets to the State DOT.

- Number of Fatalities
- Fatality Rate per 100 million Vehicle Miles Traveled (VMT)
- Number of Serious Injuries
- Serious Injury Rate per 100 million VMT
- Number of Combined Non-Motorized Fatalities and Serious Injuries

PERFORMANCE TARGETS

In 2012, Florida adopted “Driving Down Fatalities,” their version of the national traffic safety vision “Toward Zero Deaths.” Understanding that zero fatalities cannot be reached within the 2018 Highway Safety Plan (HSP), Florida developed data models to forecast the number of fatalities and serious injuries that are statistically expected to occur to drive down fatalities and serious injuries with an ultimate vision of zero. [Source: SHSP, HSP] (2017 Florida Highway Safety Improvement Program). FDOT firmly believes that every life counts and established a 2018 target of zero for each of the Safety Performance Management Measures in the 2017 Highway Safety Improvement Plan (HSIP).

The TPO, along with FDOT and other traffic safety partners, shares a high concern about the upward trending of traffic crashes, both statewide and nationally. As such, the Miami-Dade TPO supports FDOT's statewide 2022 safety targets. The safety initiatives within this TIP are intended to contribute toward achieving these targets.

Annually in August, FDOT establishes and reports statewide safety performance targets in the HSIP Annual Report to FHWA. By February of the following year, the TPO will adopt FDOT's targets or establish their own.

FDOT has continuously supported a target of zero for the Safety Performance Management Measures. The 2020 HSIP Annual Report continued to establish a target of zero for each of the five federal Safety Performance Management Measures for Calendar Year 2022. By adopting these targets (Per Resolution #05-22) on January 20, 2022 as illustrated below in **Figure 1: TPO Resolution**, the Miami-Dade TPO will support achievement of the safety performance management targets by planning and programming projects in the TIP and LRTP that once implemented, are anticipated to make progress toward achieving accomplishment of the FDOT safety target of zero. The targets for the five Safety Performance Management Measures adopted by the TPO for 2022, shown in **Table 1: 2022 Safety Performance Management Measure Targets**, indicates the TPO is expressly supporting the statewide targets developed by FDOT.

<TPO Resolution on following pages>

Figure 1: TPO Resolution

Agenda Item 6.B.4

TPO RESOLUTION #05-2022

**RESOLUTION ESTABLISHING THE FLORIDA DEPARTMENT OF
TRANSPORTATION'S "VISION ZERO" SAFETY PERFORMANCE
MEASURE TARGETS FOR TRAFFIC FATALITIES AND INJURIES FOR
CALENDAR YEAR 2022**

WHEREAS, the Interlocal Agreement creating and establishing the Metropolitan Planning Organization (MPO) for the Miami Urbanized Area requires that the Miami-Dade Transportation Planning Organization (TPO), in its role as the MPO, provide a structure to evaluate the adequacy of the transportation planning and programming process; and

WHEREAS, the Transportation Planning Council (TPC) has been established and charged with the responsibility and duty of fulfilling the aforementioned functions; and

WHEREAS, the Moving Ahead for Progress in the 21st Century Act (MAP-21) required the United States Department of Transportation (USDOT) to establish mobility performance measures for fatalities and serious injuries, both number and rate per vehicle mile traveled, on all public roads; and

WHEREAS, federal rules developed to implement MAP-21 require that state DOTs establish statewide targets each year for the traffic safety performance measures: number of fatalities, rate of fatalities, number of serious injuries, rate of serious injuries and number of non-motorized fatalities and non-motorized serious injuries; and

WHEREAS, MPOs have the option to support the statewide performance measure targets or establish their own; and

WHEREAS, the 2021 Florida Highway Safety Improvement Program includes "Vision Zero" targets for federal safety performance measures for 2022; and

WHEREAS, the TPO has coordinated the establishment of "Vision Zero" performance measure targets with the Florida Department of Transportation (FDOT) through the statewide Metropolitan Planning Organization Advisory Council; and

WHEREAS, under TPO Resolution #15-2021, the TPO Governing Board established the FDOT's "Vision Zero" performance measure targets for calendar year 2021; and

WHEREAS, the TPC has reviewed the attached FDOT 2022 "Vision Zero" Performance Measure Targets for Traffic Fatalities and Injuries, and finds them consistent with the goals and objectives of the Transportation Plan for the Miami Urbanized Area,

NOW, THEREFORE, BE IT RESOLVED BY THE GOVERNING BOARD OF THE TRANSPORTATION PLANNING ORGANIZATION (TPO) IN ITS ROLE AS THE MPO FOR THE MIAMI URBANIZED AREA, that this Board hereby establishes the attached Florida Department of Transportation's "Vision Zero" Safety Performance Measure Targets for: fatalities; rate of fatalities; serious injuries; rate of serious injuries and non-motorized fatalities and serious injuries for calendar year 2022.


The adoption of the foregoing resolution was moved by Board Member Rodney Harris. The motion was seconded by Board Member Kionne L. McGhee, and upon being put to a vote, the vote was as follows:

Chairman Oliver G. Gilbert III -Aye
Vice Chairman Juan Carlos Bermudez -Absent

Board Member Philippe Bien-Aime	-Absent	Board Member Steven D. Losner	-Aye
Board Member Danielle Cohen Higgins	-Aye	Board Member Roberto Martell	-Absent
Board Member Jose "Pepe" Diaz	-Aye	Board Member Joe A. Martinez	-Absent
Board Member Rene Garcia	-Aye	Board Member Kionne L. McGhee	-Aye
Board Member Perla T. Hantman	-Absent	Board Member Jean Monestime	-Aye
Board Member Keon Hardemon	-Absent	Board Member Raquel A. Regalado	-Aye
Board Member Rodney Harris	-Aye	Board Member Rebeca Sosa	-Absent
Board Member Sally A. Heyman	-Absent	Board Member Javier D. Souto	-Aye
Board Member Eileen Higgins	-Absent	Board Member Francis Suarez	-Absent
Board Member Vince Lago	-Aye		

The Chairperson thereupon declared the resolution duly passed and approved this 20th day of January 2022.

TRANSPORTATION PLANNING ORGANIZATION

By 
Tawana Parker, Clerk
Miami-Dade TPO

Attachment

SAFETY PERFORMANCE MEASURE TARGETS

FDOT's 2021 Highway Safety Improvement Program (HSIP) includes Vision Zero targets for each of the federal performance measures. The TPO has coordinated with FDOT through the MPOAC and is supporting the same targets. The five federal safety performance measures and FDOT targets for 2022 are:

Safety Performance Measure	2022 Target
Number of fatalities	0
Rate of fatalities (per 100 million VMT)	0
Number of serious injuries	0
Rate of serious injuries (per 100 million VMT)	0
Number of non-motorized fatalities and serious injuries	0

The safety performance measures are evaluated with a rolling five-year average of traffic crash data and daily vehicle miles travelled. The most recent safety statistics (2016-2020) for Florida and Miami-Dade County are:

Performance Measure	Florida	Miami-Dade
Fatalities (annual average)	3,188.8	297.4
Fatality Rate per 100M VMT	1.453	1.478
Serious Injuries (annual average)	18,992.4	1,518.4
Serious Injury Rate per 100M VMT	8.641	7.497
Ped/Bike Fatalities & Serious Injuries (annual average)	3,192.4	398.2

DATA SOURCES: fatality and serious injury counts from Florida Dept. of Transportation (FDOT) State Safety Office's Crash Analysis Reporting (CAR) database as of **December 14, 2021**; any figures that include the 2021 data are preliminary at this time and may change with future updates traffic volumes as published by the FDOT office of Transportation Data and Analytics at <http://www.fdot.gov/planning/statistics/mileage-rpts/>

On August 31, 2021, FDOT established statewide performance targets for the safety measures for calendar year 2021. On January 20, 2022, the Miami-Dade TPO agreed to support FDOT's statewide safety performance targets, thus agreeing to plan and program projects in the TIP that once implemented, are anticipated to make progress toward achieving the statewide targets:

Table 1: 2022 Safety Performance Management Measure Targets

SAFETY PERFORMANCE MEASURE	2022 MIAMI-DADE TPO SAFETY TARGETS	2022 FDOT STATEWIDE SAFETY TARGETS
Number of Fatalities	0	0
Fatality Rate per 100 million Vehicle Miles Traveled (VMT)	0	0
Number of Serious Injuries	0	0
Serious Injury Rate per 100 million Vehicle Miles Traveled (VMT)	0	0
Number of Combined Non-Motorized Fatalities and Serious Injuries	0	0

BASELINE CONDITIONS

Safety Performance Management Measures are evaluated using a 5-year rolling average of traffic crash data and vehicle miles traveled. Baseline safety performance conditions are established based on the 5-year rolling average ending in the calendar year prior to the establishment of the State's target. FDOT established its target for Safety Performance Management Measures for 2022 in 2021. Therefore, the baseline year for Florida MPOs for Calendar Year 2022 is the rolling 5-year average for 2016-2020. The baseline performance for Florida and Miami-Dade County for CY 2022 is shown in **Table 2: Baseline Safety Performance Management Measures**.

Table 2: Baseline Safety Performance Management Measures (2016-2020 5-Year Average)

FDOT BASELINE SAFETY PERFORMANCE MEASURES		
DATA FROM 5-YEAR ROLLING AVERAGE FROM 2016-2020		
PERFORMANCE MEASURE	FLORIDA	MIAMI-DADE
Number of Fatalities (annual average)	3,188.8	297.4
Fatality Rate per 100M VMT	1.453	1.478
Number of Serious Injuries (annual average)	18,992.4	1,518.4
Serious Injury Rate per 100M VMT	8.641	7.497
Number of Combined Non-Motorized Fatalities and Serious Injuries (annual average)	3,192.4	398.2

Single-county MPO/TPOs that encompass the entire limits of the county are calculated using the total county fatalities, serious injuries and traffic volumes as published. Multiple-county MPO/TPOs that encompass the entire limits of each of their included counties are calculated using the fatalities, serious injuries and traffic volumes summed for all of the included counties and are combined totals and rates calculated based on combined totals and combined traffic volumes. MPO/TPOs that do not encompass whole counties are not calculated at the MPO/TPO level but the county calculations for each included county are presented in the lower table.

DATA SOURCES: fatality and serious injury counts from Florida Dept. of Transportation (FDOT) State Safety Office's Crash Analysis Reporting (CAR) database as of December 14, 2021; any figures that include the 2020 data are preliminary at this time and may change with future updates; traffic volumes as published by the FDOT office of Transportation Data and Analytics at <https://www.fdot.gov/statistics/mileage-rpts>.

TRENDS FOR MIAMI-DADE – STATISTICS

The TIP development process, consistent with the process used to develop the MPO's Long-Range Transportation Plan, includes analysis of safety data trends, including the location and factors associated with crashes with emphasis on fatalities and serious injuries. These data are used to help identify regional safety issues and potential safety strategies for the LRTP and TIP.

The TPO uses crash data tracking fatalities and serious injuries in Miami-Dade County to analyze past trends and identify regional safety issues. Tracking these measures will help to estimate the effectiveness of future TPO transportation investment, as reflected in the TIP. The changes in Safety Performance Measures for the Miami-Dade TPO from 2016 through 2020 are shown in **Table 3: Miami-Dade Safety Performance Management Measure Data**. The measures shown in Table 3 were calculated by following the same methodology as that used to calculate the baseline conditions.

Table 3: Miami-Dade Safety Performance Management Measure Data (5-Year Rolling Averages)

FDOT ROLLING 5-YEAR AVERAGE SAFETY FOR MIAMI-DADE COUNTY STATISTICS					
PERFORMANCE MEASURE	2012-2016	2013-2017	2014-2018	2015-2019	2016-2020
Number of Fatalities (annual average)	273.8	285.0	298.8	302.4	297.4
Fatality Rate per 100M VMT	1.417	1.453	1.502	1.482	1.478
Number of Serious Injuries (annual average)	1,895.4	1,807.4	1,747.6	1,664.6	1,518.4
Serious Injury Rate per 100M VMT	9.859	9.252	8.793	8.170	7.497
Number of Combined Non-Motorized Fatalities and Serious Injuries (annual average)	441.8	431.6	435.6	426.8	398.2
VMT (100 MVMT)	192.652	195.795	199.092	204.564	202.135

DATA SOURCES: fatality and serious injury counts from Florida Dept. of Transportation (FDOT) State Safety Office's Crash Analysis Reporting (CAR) database as of December 14, 2021; traffic volumes as published by the FDOT office of Transportation Data and Analytics at <https://www.fdot.gov/statistics/mileage-rpts>.

ASSESSMENT OF SIGNIFICANT STATE PROGRESS

Florida's performance on meeting the Safety Performance Management Measures will be assessed by FHWA by determining if the state's target has been met or if significant progress toward meeting the target was made. "A State DOT is determined to have met or made significant progress toward meeting its targets when the targets for at least 4 out of the 5 safety performance targets are met or the outcome for a performance measure is better than its baseline." (<http://safety.fhwa.dot.gov>; Let's Talk Performance Webinar FAQs, Safety Performance Management Measures; page 5).

The first assessment of significant progress was conducted by FHWA in December 2019 to see if Florida met its 2014-2018 HSIP targets. States will be notified in March 2020 of their progress. The 2012-2016 baseline data will be used to assess whether significant progress was made. Subsequent assessments will be conducted in December of each year for the next rolling 5-year period for targets and baseline data (i.e.: the assessment in December 2020 will determine if the targets for 2015-2019 will be met or if significant progress is made toward the 2013-2017 baseline conditions).

COORDINATION WITH STATEWIDE SAFETY PLANS AND PROCESSES

The TPO recognizes the importance of linking goals, objectives, and investment priorities to established performance objectives, and that this link is critical to the achievement of national transportation goals and statewide and regional performance targets. As such, the Miami-Dade 2045 LRTP reflects the goals, objectives, performance measures, and targets as they are available and described in other state and public transportation plans and processes; specifically, the Florida Strategic Highway Safety Plan (SHSP), the Florida Highway Safety Improvement Program (HSIP), and the Florida Transportation Plan (FTP).

- The 2021 Florida Strategic Highway Safety Plan (SHSP) is the statewide plan focusing on how to accomplish the vision of eliminating fatalities and reducing serious injuries on all public roads. The SHSP was developed in coordination with Florida's 27 metropolitan planning organizations (MPOs) through Florida's Metropolitan Planning Organization Advisory Council (MPOAC). The SHSP guides FDOT, MPOs, and other safety partners in addressing safety and defines a framework for implementation activities to be carried out throughout the State.

- The FDOT HSIP process provides for a continuous and systematic process that identifies and reviews traffic safety issues around the state to identify locations with potential for improvement. The ultimate goal of the HSIP process is to reduce the number of crashes, injuries and fatalities by eliminating certain predominant types of crashes through the implementation of engineering solutions.
- Transportation projects are identified and prioritized with the MPOs and non-metropolitan local governments. Data are analyzed for each potential project, using traffic safety data and traffic demand modeling, among other data. The FDOT Project Development and Environment Manual requires the consideration of safety when preparing a proposed project's purpose and need, and defines several factors related to safety, including crash modification factor and safety performance factor, as part of the analysis of alternatives. MPOs and local governments consider safety data analysis when determining project priorities.

CONTRIBUTIONS TO ACHIEVING SAFETY PERFORMANCE TARGETS

The TPO and the Florida Department of Transportation (FDOT) are committed to making roadways safer in Miami-Dade County as a means to improve Florida's overall level of safety. The TPO has many programs, initiatives, and projects identified in the TIP and the LRTP to make transportation safer in Miami-Dade County. FDOT's key plan is its Work Program. The TPO and FDOT coordinate their plans and programs in order to improve the safety of the Miami-Dade transportation system, according to C.F.R. 450.332(b).

The TIP includes specific investment priorities that support all of the TPO's goals including safety, using a prioritization and project selection process established in the LRTP. The TPO has developed a TIP project selection process that identifies and prioritizes projects aimed at improving transportation safety. The ranking criteria are updated annually and are included in the appendices of the TIP. The current ranking criteria give the most point value to projects with the greatest anticipated fatality reduction. Going forward, the project evaluation and prioritization processes used in the LRTP and the TIP will continue to use a data-driven strategy that considers stakeholder input to evaluate projects that have an anticipated effect of reducing both fatal and injury crashes.

The program of projects identified through this process are anticipated to contribute toward achievement of the safety targets. The safety infrastructure investments are targeted at specific opportunities to improve safety. In addition to the specific safety programs included in the TIP, other programs also consider safety as a key factor. Safety impacts are considered in the evaluation of proposed preservation, capacity, and operations projects, including projects on Florida's Strategic Intermodal System as well as regionally significant facilities identified in the LRTP. All projects in this TIP inherently support progress towards achieving the safety performance targets, through their adherence to the TPOs policies, programs, and standards related to safety.

MIAMI-DADE TPO

TRANSPORTATION IMPROVEMENT PLAN

In total, the 2023-2027 TIP includes \$95M programmed within FY 2023-2027 on 82 projects that improve safety and to support the achievement of the established safety targets. The FY 2022/2023 to FY 2026/2027 TIP is located on the internet at: <http://www.interactip.com/>.

This includes Safe Routes to School projects, pedestrian safety projects, intersection safety projects and safety pushbutton projects. The Safety Performance Management Measures are incorporated into the 2022/2023 to 2026/2027 TIP to continue to advance transportation safety and link our investments to achieve our safety targets.

SAFETY PROJECTS

Interstate Projects					
Item Number	Project Description	Type of Work	Length	All Years	Cost TIP Years FY 2023-2027
DT2501137	SERVICE PATROLS	SERVICE PATROL/FHP	0.0000	\$ 11,461.00	\$ 11,461.00
DT2501135	SERVICE PATROLS	SERVICE PATROL/FHP	0.0000	\$ 12,662.00	\$ 2,670.00
DT4469471	WRONG WAY DRIVING INITIATIVE	ITS FREEWAY MANAGEMENT	14.0420	\$ 4,648.00	\$ 616.00
DT4383145	I-75 TOLLING ITS FIELD EQUIPMENT ELECTRIC SERVICES	DYNAMIC MESSAGE SIGN	0.0000	\$ 47.00	\$ 35.00
Interstate Total:				\$ 28,818.00	\$ 14,782.00

Non-Interstate NHS Projects					
Item Number	Project Description	Type of Work	Length	All Years	Cost TIP Years FY 2023-2027
DT4383301	DISTRICT 6 - STATE HIGHWAY LIGHTING ELECTRICITY	LIGHTING	0.0000	\$ 7,638.00	\$ 3,320.00
DT4425381	SR 933 / NW 12 AVE	PEDESTRIAN SAFETY IMPROVEMENT	0.0660	\$ 970.00	\$ 24.00
DT4291865	SR 817 / NW 27 AVE	INTERSECTION IMPROVEMENT	0.2280	\$ 2,576.00	\$ 59.00
DT4434321	SR A1A / MACARTHUR CAUSEWAY	BIKE PATH/TRAIL	2.7030	\$ 908.00	\$ 840.00
DT4438611	DTPW - GGF TO INDUSTRIAL PARK - BIKE-PED BRIDGE AND KISS-RIDE TERMINAL	BIKE PATH/TRAIL	0.0000	\$ 16,488.00	\$ 6,968.00
DT4386632	TOWN OF MIAMI LAKES G.R.E.E.N.	BIKE PATH/TRAIL	0.0000	\$ 539.00	\$ 539.00
DT4475751	SR 5 / US 1	INTERSECTION IMPROVEMENT	0.2050	\$ 2,038.00	\$ 1,664.00
DT4479691	NORTH BAY VILLAGE - ISLAND WALK PHASE I	BIKE PATH/TRAIL	0.0000	\$ 1,995.00	\$ 1,995.00
DT4486291	NORTH BAY VILLAGE - KENNEDY CAUSEWAY COMPLETE STREETS PROJECT	PEDESTRIAN SAFETY IMPROVEMENT	2.0160	\$ 464.00	\$ 464.00
DT4439372	SR 817/NW 27 AVENUE	PEDESTRIAN SAFETY IMPROVEMENT	0.1000	\$ 626.00	\$ 626.00
DT4493601	SR 5/US-1 AND SW 17 AVENUE	SAFETY PROJECT	0.2400	\$ 828.00	\$ 828.00
DT4493611	SR 25/NW 36 STREET	PEDESTRIAN SAFETY IMPROVEMENT	0.1900	\$ 442.00	\$ 442.00
DT4493671	SR KENDALL DRIVE AND SW 157 AVENUE	SAFETY PROJECT	0.1300	\$ 372.00	\$ 372.00
DT4493681	SR 5/US-1	SAFETY PROJECT	0.9900	\$ 1,273.00	\$ 1,273.00
Non-Interstate NHS Total:				\$ 37,157.00	\$ 19,414.00

SYSTEM PERFORMANCE REPORT

Non-NHS Roadway Projects					
Item Number	Project Description	Type of Work	Length	All Years	Cost TIP Years FY 2023-2027
PW000863	Mast Arm Upgrades	Mast arm upgrades	0.0000	\$ 8,231.00	\$ 797.00
PW000871	Mast Arm Upgrades	Mast arm upgrades	0.0000	\$ 12,744.00	\$ 5,310.00
DT4398971	SAFE ROUTES TO SCHOOL - NORMAN S. EDELCUP K8 CENTER	SIDEWALK	0.0000	\$ 232.00	\$ 198.00
DT4401762	SR 994 / QUAIL ROOST DR SIGNALIZED INTERSECTION LIGHTNG FM SW 113 AVE TO HOMESTEAD AVE	LIGHTING	1.0980	\$ 522.00	\$ 15.00
DT4406831	NE 203 ST	LANDSCAPING	0.5450	\$ 1,250.00	\$ 1,059.00
DT4412341	SAFE ROUTES TO SCHOOL - RAINBW PK, GLDN GLDS, LK STVNS ELE, NO. CO. K-8, BENFRNK K-8	PEDESTRIAN SAFETY IMPROVEMENT	0.0000	\$ 1,652.00	\$ 1,380.00
DT4412351	SAFE ROUTES TO SCHOOL - NORWOOD, DANTE FASCELL, CHRLS HADLEY, MAE WALTERS, REEVES	PEDESTRIAN SAFETY IMPROVEMENT	0.0000	\$ 1,297.00	\$ 1,082.00
DT4416371	VILLAGE OF PALMETTO BAY - SW 82 AVENUE COMMUTER ACCESS	BIKE LANE/SIDEWALK	0.0000	\$ 2,930.00	\$ 2,627.00
DT4416391	SNAPPER CREEK TRAIL SEGMENT B PHASE 1	BIKE PATH/TRAIL	0.0000	\$ 638.00	\$ 517.00
DT4416401	CITY OF CORAL GABLES - LAST MILE TRANSIT STOP IMPROVEMENTS	SIDEWALK	0.0000	\$ 2,003.00	\$ 1,839.00
DT4408371	CITY OF MIAMI - MIAMI RIVER GREENWAY CURTIS PARK EAST	SIDEWALK	0.0000	\$ 2,722.00	\$ 2,316.00
DT4408421	MDPROS - BLACK CREEK TRAIL SEGMENT B PHASE II	BIKE PATH/TRAIL	0.0000	\$ 1,267.00	\$ 1,267.00
DT4408431	VILLAGE OF MIAMI SHORES - MULTIMODAL MOBILITY IMPROVEMENTS	BIKE PATH/TRAIL	0.0000	\$ 898.00	\$ 780.00
DT4408491	TOWN OF MIAMI LAKES - GREEN 2.0	BIKE PATH/TRAIL	0.0000	\$ 814.00	\$ 691.00
DT4416411	ROBERTA HUNTER PARK - SOUTH DADE TRAIL CONNECTION	BIKE PATH/TRAIL	0.0000	\$ 610.00	\$ 492.00
PW0001041	Underline	Pedestrian/bicycle improvements	9.6000	\$ 26,526.00	\$ 8,526.00
DT2512716	NORTH BEACH CORRIDOR - VARIOUS BIKE PATH LINKS, ADA ACCESS, SIDEWALK +	BIKE PATH/TRAIL	0.0000	\$ 366.00	\$ 326.00
DT4398981	BISCAYNE TRAIL SEGMENT D PHASE II	BIKE PATH/TRAIL	0.0000	\$ 1,809.00	\$ 1,664.00
DT4441951	PEDESTRIAN & BICYCLE SAFETY EDUCATION FOR HIGH SCHOOL STUDENTS	PUBLIC INFORMATION/EDUCATION	0.0000	\$ 159.00	\$ 159.00
DT4441961	MIAMI BEACH HIGH SCHOOL PEDESTRIAN ENHANCEMENTS	PEDESTRIAN SAFETY IMPROVEMENT	0.1870	\$ 318.00	\$ 264.00
DT4442951	SAFE ROUTES TO SCHOOL - BOB GRAHAM EDUCATION CENTER	PEDESTRIAN SAFETY IMPROVEMENT	0.0000	\$ 251.00	\$ 190.00
DT4442961	SAFE ROUTES TO SCHOOL - OJUS ELEMENTARY	PEDESTRIAN SAFETY IMPROVEMENT	0.0000	\$ 542.00	\$ 439.00
DT4442991	SNAKE CREEK TRAIL EXTENSION TO GREYNOLDS PARK	BIKE PATH/TRAIL	0.0000	\$ 781.00	\$ 637.00
DT4451541	SAFE ROUTES TO SCHOOL - WEST MIAMI MIDDLE SCHOOL	PEDESTRIAN SAFETY IMPROVEMENT	0.0000	\$ 229.00	\$ 193.00
DT4451551	SAFE ROUTES TO SCHOOL - OLYMPIA HEIGHTS ELEMENTARY	PEDESTRIAN SAFETY IMPROVEMENT	0.0000	\$ 95.00	\$ 95.00
DT4451561	SAFE ROUTES TO SCHOOL - MIAMI EDISON HIGH SCHOOL	PEDESTRIAN SAFETY IMPROVEMENT	0.0000	\$ 57.00	\$ 57.00
DT4451581	SAFE ROUTES TO SCHOOL - SEMINOLE ELEMENTARY	PEDESTRIAN SAFETY IMPROVEMENT	0.0000	\$ 660.00	\$ 559.00
DT4451601	SAFE ROUTES TO SCHOOL - MANDARIN LAKES K-8	PEDESTRIAN SAFETY IMPROVEMENT	0.0000	\$ 239.00	\$ 211.00
DT4451611	SAFE ROUTES TO SCHOOL - AIRBASE K-8 CENTER	PEDESTRIAN SAFETY IMPROVEMENT	0.0000	\$ 54.00	\$ 45.00

SYSTEM PERFORMANCE REPORT

Non-NHS Roadway Projects					
Item Number	Project Description	Type of Work	Length	All Years	Cost TIP Years FY 2023-2027
DT4451621	SAFE ROUTES TO SCHOOL - EVERGLADES K-8	PEDESTRIAN SAFETY IMPROVEMENT	0.0000	\$ 357.00	\$ 302.00
DT4451631	SAFE ROUTES TO SCHOOL - NORLAND ELEMENTARY SCHOOL	PEDESTRIAN SAFETY IMPROVEMENT	0.0000	\$ 304.00	\$ 304.00
DT4451651	SAFE ROUTES TO SCHOOL - NORLAND MIDDLE SCHOOL	PEDESTRIAN SAFETY IMPROVEMENT	0.0000	\$ 195.00	\$ 195.00
DT4456801	TRAFFIC OPERATIONS ENGINEERING CONSULTANT SUPPORT	PRELIMINARY ENGINEERING	0.0000	\$ 1,582.00	\$ 1,050.00
DT4457431	SAFE ROUTES TO SCHOOL - MIAMI CENTRAL HIGHSCHOOL	PEDESTRIAN SAFETY IMPROVEMENT	0.0000	\$ 740.00	\$ 740.00
DT4457651	SAFE ROUTES TO SCHOOL - NORTH DADE MIDDLE SCHOOL	PEDESTRIAN SAFETY IMPROVEMENT	0.2100	\$ 364.00	\$ 364.00
DT4457661	SAFE ROUTES TO SCHOOL - MIAMI NORTHWESTERN SENIOR HIGHSCHOOL	PEDESTRIAN SAFETY IMPROVEMENT	0.0000	\$ 814.00	\$ 814.00
DT4460591	MDPROS - LUDLAM TRAIL ACCESS & TRAILHEAD IMPROVMNTS	PEDESTRIAN/WILDLIFE OVERPASS	0.0000	\$ 460.00	\$ 460.00
DT4460691	MDPROS - SNAKE CREEK TRAIL ACCESS AND PATH IMPROVEMENTS	BIKE PATH/TRAIL	0.0000	\$ 179.00	\$ 179.00
DT4460701	CITY OF HOMESTEAD - DOWNTOWN PEDESTRIAN ACCESS	SIDEWALK	0.0000	\$ 1,005.00	\$ 1,005.00
DT4460711	DTPW - HIGHLIGHTING BIKE LANES ON MULTILANE ROADS	BIKE LANE/SIDEWALK	0.0000	\$ 57.00	\$ 57.00
DT4462971	SAFE ROUTES TO SCHOOL - NORTH MIAMI SENIOR HIGHSCHOOL	PEDESTRIAN SAFETY IMPROVEMENT	0.0000	\$ 107.00	\$ 107.00
DT4462981	SAFE ROUTES TO SCHOOL - CAROL CITY MIDDLE SCHOOL	PEDESTRIAN SAFETY IMPROVEMENT	0.3900	\$ 838.00	\$ 838.00
DT4462991	SAFE ROUTES TO SCHOOL - RUBEN DARIO MIDDLE SCHOOL	PEDESTRIAN SAFETY IMPROVEMENT	0.0000	\$ 60.00	\$ 60.00
DT4463001	SAFE ROUTES TO SCHOOL - HIALEAH SENIOR HIGH SCHOOL	PEDESTRIAN SAFETY IMPROVEMENT	0.1300	\$ 932.00	\$ 932.00
DT4463011	SAFE ROUTES TO SCHOOL - NORTH MIAMI MIDDLE SCHOOL	PEDESTRIAN SAFETY IMPROVEMENT	0.1300	\$ 109.00	\$ 109.00
DT4463021	SAFE ROUTES TO SCHOOL - MIAMI JACKSON SENIOR HIGHSCHOOL	PEDESTRIAN SAFETY IMPROVEMENT	0.0000	\$ 157.00	\$ 157.00
DT4463031	SAFE ROUTES TO SCHOOL - GEORGIA JONES-AYERS MIDDLE	PEDESTRIAN SAFETY IMPROVEMENT	0.1300	\$ 1,495.00	\$ 1,495.00
DT4467451	DTPW - COMPLETE STREETS PUSH BUTTON	MISCELLANEOUS CONSTRUCTION	0.0000	\$ 2,859.00	\$ 2,859.00
DT4467481	BIKE BOULEVARD DEMO PROJECT - MODEL CITY / BROWNSVILLE	BIKE PATH/TRAIL	0.0000	\$ 1,110.00	\$ 805.00
DT4106467	SR 934 / NW 79 ST	SAFETY PROJECT	1.9740	\$ 2,873.00	\$ 2,659.00
DT2520942	TRANSPORTATION PLANNING ORGANIZATION (TPO) CONSULTANT SUPPORT	URBAN CORRIDOR PLANNING	0.0000	\$ 1,250.00	\$ 1,075.00
DT4314339	MIAMI-DADE PEDESTRIAN & BICYCLE SAFETY PUSH BUTTON CONTRACT	MISCELLANEOUS CONSTRUCTION	0.0000	\$ 2,362.00	\$ 0.00
DT4366182	TOWN OF MIAMI LAKES - SIDEWALK IMPROVEMENTS	BIKE LANE/SIDEWALK	0.0000	\$ 855.00	\$ 855.00
DT4471631	SR 933 / SW 12 AVE / NW 12 AVE	PEDESTRIAN SAFETY IMPROVEMENT	0.1990	\$ 226.00	\$ 226.00
DT4479681	TOWN OF MIAMI LAKES - PARK WEST BICYCLE AND PEDESTRIAN IMPROVEMENTS	BIKE LANE/SIDEWALK	0.0000	\$ 1,226.00	\$ 1,226.00
DT4479701	MIAMI SHORES VILLAGE - FLAGLER TRAIL	BIKE PATH/TRAIL	0.0000	\$ 592.00	\$ 592.00
DT4479841	CITY OF MIAMI BEACH - 17TH STREET BICYCLE LANE PROJECT	BIKE LANE/SIDEWALK	0.0000	\$ 1,662.00	\$ 1,491.00

SYSTEM PERFORMANCE REPORT

Non-NHS Roadway Projects					
Item Number	Project Description	Type of Work	Length	All Years	Cost TIP Years FY 2023-2027
DT4479851	TOWN OF CUTLER BAY - CARIBBEAN BOULEVARD COMPLETE STREETS	BIKE LANE/SIDEWALK	0.0000	\$ 1,716.00	\$ 1,551.00
DT4486241	CITY OF MIAMI BEACH - CHASE AVENUE/34TH STREET SHARED USE PATH	BIKE PATH/TRAIL	0.0000	\$ 1,140.00	\$ 990.00
DT4486261	CITY OF MIAMI BEACH - 23RD STREET COMPLETE STREETS PROJECT	PEDESTRIAN SAFETY IMPROVEMENT	0.0000	\$ 3,047.00	\$ 2,780.00
DT4497531	SW 160 STREET	BIKE LANE/SIDEWALK	1.0620	\$ 193.00	\$ 193.00
DT4497551	SW 160 STREET	BIKE LANE/SIDEWALK	0.9450	\$ 361.00	\$ 361.00
DT4497581	SW 142 AVENUE	BIKE LANE/SIDEWALK	0.5240	\$ 261.00	\$ 261.00
DT4493621	SR 860/NW 183 STREET/MIAMI GDNS DR	SAFETY PROJECT	4.6000	\$ 681.00	\$ 681.00
Non-NHS Roadway Total:				\$ 102,065.00	\$ 61,508.00
Safety Grand Total:				\$ 168,040.00	\$ 95,704.00

LONG RANGE TRANSPORTATION PLAN

The Miami-Dade 2045 LRTP increases the safety of the transportation system for motorized and non-motorized users as required. The LRTP aligns with the Florida SHSP and the FDOT HSIP with specific strategies to improve safety performance focused on prioritized safety projects, pedestrian and/or bicycle safety enhancements, and traffic operation improvements to address the goal to reduce fatalities and serious injuries. The TPO's commitment to safety is emphasized through the 2045 LRTP Goal to Increase the Safety of the Transportation System for All Users, which includes the following objectives:

- Improve the safety of the transportation system,
- Promote projects in high crash locations, and
- Improve safety of the transportation system of the elderly and disabled.

There are over 100 projects listed in the 2045 LRTP that will help improve safety of the Miami-Dade transportation system, including: capacity and operational improvements, redesigns of roadway segments, transportation systems management and operation (TSM&O), roadway and access improvements, adding truck lanes, and reconstruction projects. For a complete list of projects, please see Chapter 7 of the Miami-Dade 2045 LRTP; <https://miamidade2045lrtp.com/> .

The 2045 Miami-Dade Bicycle Pedestrian Master Plan serves as the non-motorized transportation element of the 2045 LRTP. The vision of the 2045 Miami-Dade Bicycle Pedestrian Master Plan is to enhance the accessibility, safety, public health, social equity, environment, and overall quality of life within Miami-Dade County by creating interconnected bicycle and pedestrian friendly communities throughout the county—with safety being a key component of the plan. A snapshot of the number of projects by Priority, improvement type, and funding allocation by priority and phase from the 2045 LRTP are summarized in Figure 6: Bicycle/Pedestrian Projects by Improvement Type and Priority and **Figure 7: Allocation of Bicycle/Pedestrian Funding by Priority and Phase (Thousands YOE \$)** on the next page. The 2045 Bicycle Pedestrian Master Plan can be located at: <http://miamidadetpo.org/library/plans/miami-dade-2045-bicycle-pedestrian-master-plan-2019-09.pdf>

For additional information on the Miami-Dade 2045 LRTP, please see the Miami-Dade 2045 Long Range Transportation Section of this report starting on page PM-80.

Figure 6: Bicycle/Pedestrian Projects per Priority Period and Improvement Type

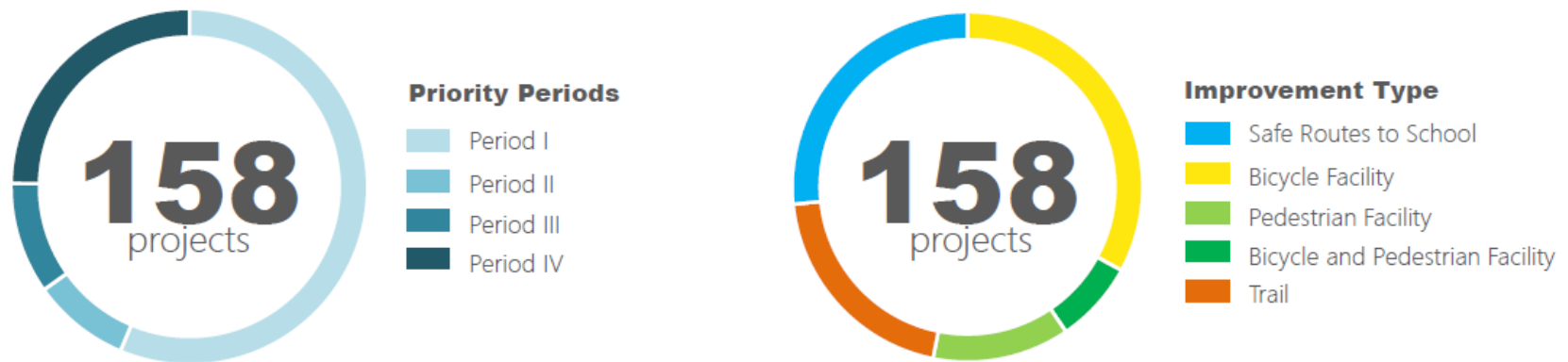
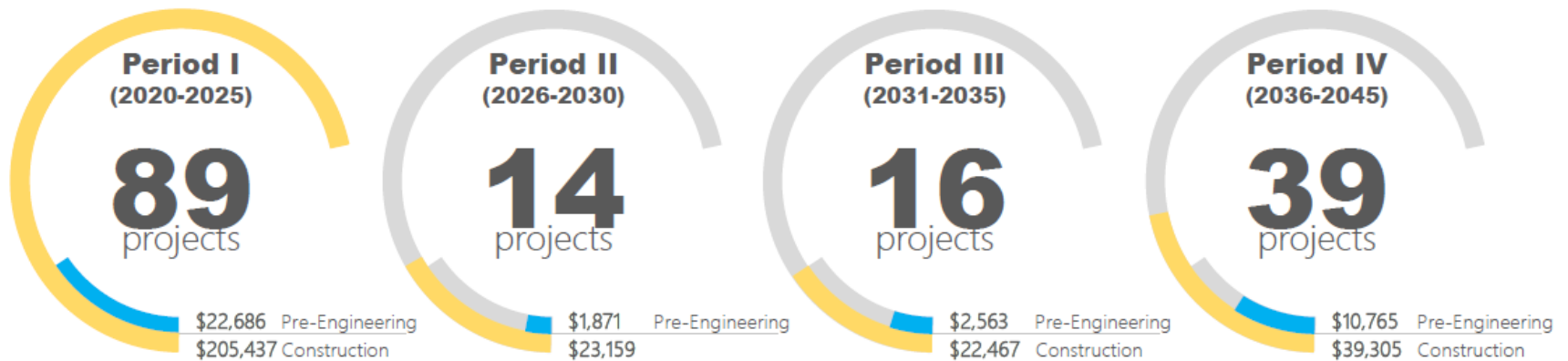


Figure 7: Allocation of Bicycle/Pedestrian Funding by Priority Period and Phase (Thousands YOY \$)



UNIFIED PLANNING WORK PROGRAM (UPWP)

The Miami-Dade TPO Unified Planning Work Program (UPWP) for Transportation Planning Activities, Fiscal Years 2022/2023, outlines the planning projects the PTO will undertake to improve Miami-Dade County's multimodal transportation system. The UPWP identifies the planning projects budgets and activities that support the comprehensive and multimodal transportation improvement program approved for the metropolitan area in the 2045 LRTP. The planning efforts in the UPWP must implement the transportation priorities in the County Comprehensive Plan, which are based on the goals from the 2045 LRTP—inclusive of improving the safety of the transportation system for all users. Safety is addressed specifically in the Aging Road Users Strategic Safety Plan, Municipal Grant Program - South Miami Pedestrian Safety and Mobility Infrastructure Improvement Plan, and several Safe Routes to School tasks. Safety is also woven into many tasks that address safety improvements for trucking and goods movement and improving bicycle and pedestrian safety.

SMART MOVES PROGRAM: CONNECTING SMART IDEAS

The SMART Moves Program will be used by the TPO to prioritize and program planning studies in Miami-Dade that will support the delivery of projects including complete streets, first/last mile connections, connected and autonomous vehicles, and other priority projects that enhance connectivity, accessibility, and integration of the entire transportation system.

The SMART Moves Program can potentially utilize federal funding that is the responsibility of the TPO (such as Metropolitan Planning Funds (PL), Federal Transit Administration Section 5305(d) Funds, Congestion Mitigation for Air Quality (CMAQ), Surface Transportation Block Grant Program, etc.). This process will involve a once-a-year call for all local roadway, transit, freight, bicycle and pedestrian projects, and will result in an annual portfolio of projects in the UPWP.

The SMART Moves Program has two components:

1. Call for SMART Ideas: Connecting SMART Ideas to collect the public's input.
2. Application from Municipalities, which provides a mechanism to partner with local agencies for the implementation of projects.

PROGRAM OBJECTIVES

- Provide a mechanism for the TPO to partner with local agencies in the implementation of projects that will support complete streets, first/last mile connections, connected and autonomous vehicles and the SMART Plan.
- Develop a holistic approach for identifying and prioritizing highly effective transportation projects.
- Assist local agencies with delivery of multimodal projects that support transportation priorities in Miami-Dade County.
- Create a tracking system to monitor project status and expenditure of programmed funds.

VISION ZERO

The TPO is developing a plan for implementing safety countermeasures aimed at reducing the number of vehicular fatalities and serious injuries in Miami-Dade County, giving special emphasis to vulnerable road users (pedestrians, bicyclists, motorcyclists, transit riders, as well as construction workers and emergency services personnel) using a systematic safety planning process. A data-driven approach is being designed to identify and address high crash areas to reduce the number and severity of traffic crashes, and improve the environment for residents and visitors, especially critical populations such as children and the elderly. The Vision Zero Plan was completed in June 2018 and is currently part of an implementation plan by DTPW.

FDOT

BICYCLE/PEDESTRIAN CORRIDOR IMPROVEMENTS

The bicycle/pedestrian network is a component of the overall transportation system. FDOT evaluates bicycle and pedestrian improvements in conjunction with capacity and resurfacing projects. Bicycle and pedestrian projects are also implemented by local agencies, who oversee construction and management. In addition, some projects are funded through the federally funded Transportation Alternatives Program (TAP) or the state funded Shared Use Non-motorized (SUN) Trail Program. FDOT is also in the process of developing a Bicycle Network Connectivity Assessment that is aimed to assess and inventory the Existing and Planned Bicycle Network and incorporate new potential corridors within a plan to improve the connectivity, accessibility, and safety of cyclists within Miami-Dade County. This assessment is placing a significant focus on the greenways and trails which will act as the centerpiece for which all

other connections (existing, upcoming, previously planned, and new proposed projects determined through this process) will be viewed. The result of this assessment will be a detailed action plan containing proposed projects that will improve the safety and comfort of cycling throughout the County.

SAFE ROUTES TO SCHOOL

Florida's Safe Routes to School (SRTS) program is designed to help communities address school transportation safety needs and to encourage students to walk or ride their bicycle to school. The program encourages children to walk and bike to school by making walking and biking safe and appealing. The SRTS program integrates safety, traffic relief, health, environmental awareness and physical activity and fitness within a single program that is aimed at increasing walking and bicycling to school safely.

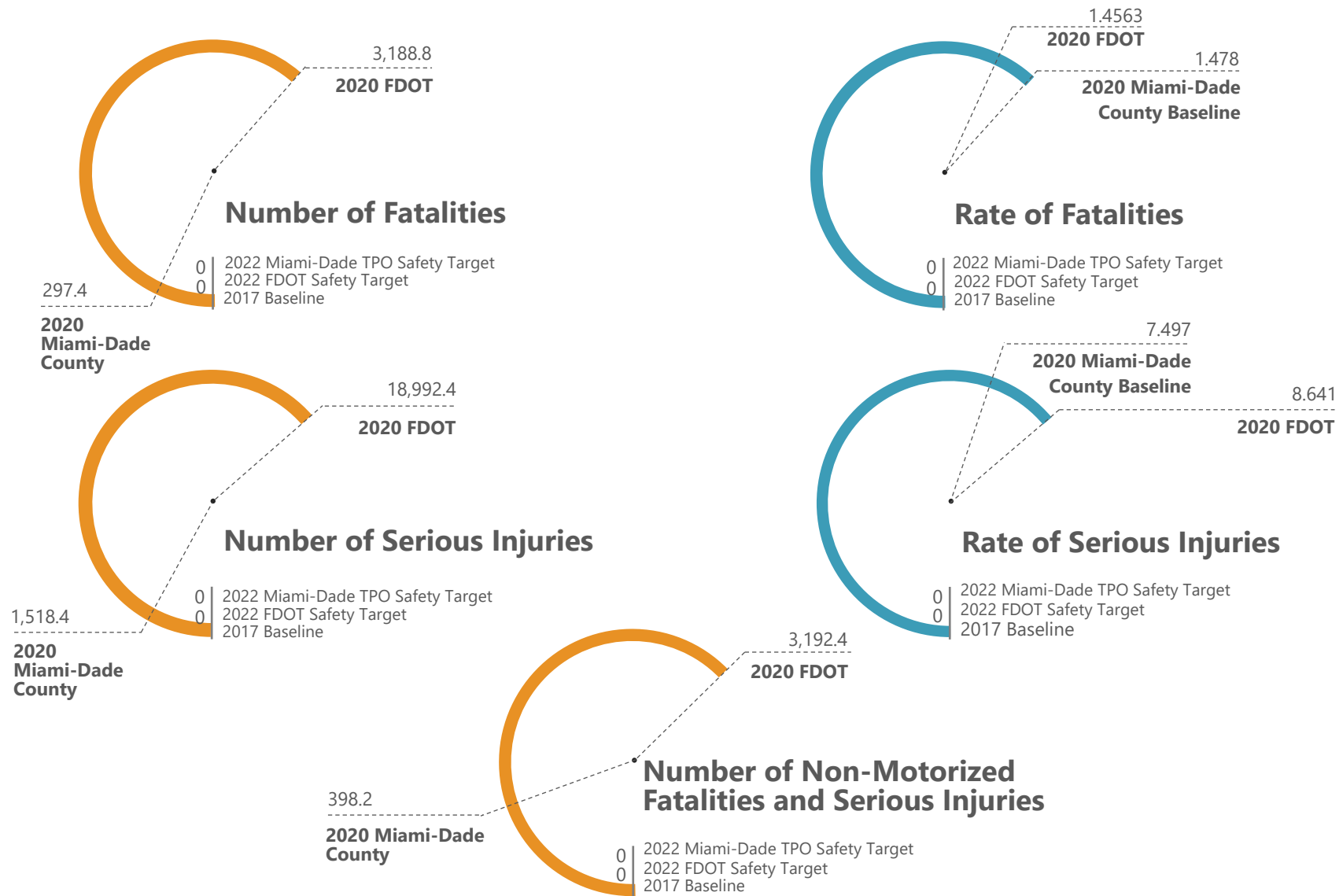


COMPLETE STREETS PROJECTS

FDOT's Complete Streets Policy, adopted in September 2014, promotes safety, quality of life, and economic development. FDOT developed the Complete Streets Implementation Plan in partnership with the national not-for-profit organization Smart Growth America to guide FDOT's efforts to implement its Complete Streets Policy. The Plan recommended a five-part implementation framework for integrating a Complete Streets approach into FDOT's practices to ensure that future transportation decisions and investments address the needs of all users of the transportation system and is responsive to community goals and context. The Plan also proposed a two-year schedule for Complete Streets Implementation, including: (1) revising guidance, standards, manuals, policies, and other documents; (2) updating decision-making processes; (3) modifying approaches for measuring performance; (4) managing internal and external communication and collaboration during implementation; and (5) providing ongoing education and training.

Figure 8 shows a summary of the five Safety Performance Management Measures including: 2017 FDOT and Miami-Dade TPO baseline and 2022 FDOT and Miami-Dade TPO targets.

Figure 8: Summary of Safety Performance Management Measures





TRANSPORTATION PERFORMANCE MANAGEMENT

SYSTEM PERFORMANCE REPORT: INFRASTRUCTURE

PAVEMENT AND BRIDGE

INFRASTRUCTURE (PAVEMENT & BRIDGE) PERFORMANCE MANAGEMENT MEASURES

Infrastructure Condition is the second national goal identified in MAP-21 and maintained in the FAST Act. In January 2017, the Federal Highway Administration published a Final Rule in the Federal Register entitled “National Performance Management Measures: Assessing Pavement Condition for the National Highway Performance Program and Bridge Condition for the National Highway Performance Program,” that included National Performance Management Measures to evaluate the pavement and bridge conditions on the National Highway System (NHS) [23 CFR § 490]. The Infrastructure Rule became effective on February 17, 2017.

PERFORMANCE MANAGEMENT MEASURES

The Infrastructure Rule requires State DOTs and MPOs to set targets for the following Infrastructure Performance Management Measures for the Interstate System and Non-Interstate NHS, and to report on progress toward achieving those targets. State DOTs report progress to FHWA, while MPOs report progress to their State DOT. FDOT’s 2017 Initial Transportation Asset Management Plan (TAMP) was released on April 30, 2018 and is the basis for setting the Transportation Performance Measure targets for pavement and bridge condition required by the performance management regulations in 23 CFR 490. The TAMP was later updated on June 28, 2019.

[https://fdotwww.blob.core.windows.net/sitefinity/docs/default-source/planning/performance/fdot-transportation-asset-management-plan_\(june-28-2019\).pdf?sfvrsn=36c94a6b_2](https://fdotwww.blob.core.windows.net/sitefinity/docs/default-source/planning/performance/fdot-transportation-asset-management-plan_(june-28-2019).pdf?sfvrsn=36c94a6b_2)

In determining its approach to establishing performance targets for the federal pavement and bridge condition performance measures, FDOT considered many factors. To begin with, FDOT is mandated by Florida Statute 334.046 to preserve the state’s pavement and bridges to specific standards. To adhere to the statutory guidelines, FDOT prioritizes funding allocations to ensure the current transportation system is adequately preserved and maintained before funding is allocated for capacity improvements. These statutory guidelines envelope the statewide federal targets that have been established for pavements and bridges.

In addition, MAP-21 requires FDOT to develop a Transportation Asset Management Plan (TAMP) for all NHS pavements and bridges within the state. The TAMP must include investment strategies leading to a program of projects that would make progress toward achievement of the state DOT targets for asset condition and performance of the NHS. FDOT’s TAMP was updated to reflect MAP-21 requirements in 2018.

Further, the federal pavement condition measures require a new methodology that is a departure from the methods currently used by FDOT and uses different ratings and pavement segment lengths. For bridge condition, the performance is measured in deck area under the federal measure, while the FDOT programs its bridge repair or replacement work on a bridge by bridge basis. As such, the federal measures are not directly comparable to the methods that are most familiar to FDOT.

In consideration of these differences, as well as other unknowns and unfamiliarity associated with the new required processes, FDOT took a conservative approach when establishing its initial pavement and bridge condition targets. It is the intent of FDOT to meet or exceed the established performance targets.

The performance targets for bridge condition, pavement condition, National Highway System performance and freight mobility were released by FDOT on May 18, 2018.

FDOT released the following 2-year and 4-year targets for pavement and bridge condition:

National Performance Management Measures to Assess Pavement Condition (23 CFR 490.307)

PERFORMANCE MEASURE	2-YEAR TARGET	4-YEAR TARGET
% of Interstate pavements in Good condition	n/a	≥ 60%
% of Interstate pavements in Poor condition	n/a	≤ 5%
% of non-Interstate NHS pavements in Good condition	≥ 40%	≥ 40%
% of non-Interstate NHS pavements in Poor condition	≤ 5%	≤ 5%

National Performance Management Measures to Assess Bridge Condition (23 CFR 490.407)

PERFORMANCE MEASURE	2-YEAR TARGET	4-YEAR TARGET
% of NHS bridges classified as in Good condition by deck area	≥ 50%	≥ 50%
% of NHS bridges classified as in Poor condition by deck area	≤ 10%	≤ 10%

PERFORMANCE TARGETS

By Resolution 44-18 on October 25, 2018 (illustrated on the next page in **Figure 1: TPO Resolution**), the TPO Governing Board agreed to support FDOT's statewide pavement and bridge performance targets. By adopting these targets, the TPO will support achievement of the pavement and bridge targets by planning and programing projects in the TIP and LRTP that once implemented, are anticipated to make progress toward achieving the statewide targets.

Figure 1: TPO Resolution

TPO RESOLUTION #44-18

Agenda Item 5.B.2

RESOLUTION ESTABLISHING THE FLORIDA DEPARTMENT OF TRANSPORTATION'S PERFORMANCE MEASURE TARGETS FOR PAVEMENT CONDITION, BRIDGE CONDITION, NATIONAL HIGHWAY SYSTEM PERFORMANCE AND FREIGHT MOVEMENT

WHEREAS, the Interlocal Agreement creating and establishing the Miami-Dade Metropolitan Planning Organization (MPO), for the Miami Urbanized Area, now known as the Transportation Planning Organization (TPO), requires that the TPO provide a structure to evaluate the adequacy of the transportation planning and programming process; and

WHEREAS, the Transportation Planning Council (TPC) has been established and charged with the responsibility and duty of fulfilling the aforementioned functions; and


WHEREAS, the TPC has reviewed the Florida Department of Transportation's performance measure targets, made a part hereof, and finds it consistent with the goals and objectives of the Transportation Plan for the Miami Urbanized Area,


NOW, THEREFORE, BE IT RESOLVED BY THE GOVERNING BOARD OF THE TRANSPORTATION PLANNING ORGANIZATION IN ITS ROLE AS THE MPO FOR THE MIAMI URBANIZED AREA, that the attached Florida Department of Transportation's performance measure targets for pavement condition, bridge condition, national highway system performance and freight movement, are hereby established.

The adoption of the foregoing resolution was moved by Board Member Jose "Pepe" Diaz. The motion was seconded by Board Member Rebeca Sosa, and upon being put to a vote, the vote was as follows:

Chairman Esteban L. Bovo, Jr.-Aye Vice Chairman Francis Suarez-Absent			
Board Member Juan Carlos Bermudez	-Aye	Board Member Vince Lago	-Absent
Board Member Jose "Pepe" Diaz	-Aye	Board Member Daniella Levine Cava	-Absent
Board Member Audrey M. Edmonson	-Aye	Board Member Roberto Martell	-Aye
Board Member Dan Gelber	-Absent	Board Member Joe A. Martinez	-Aye
Board Member Oliver G. Gilbert, III	-Aye	Board Member Jean Monestime	-Absent
Board Member Perla T. Hanman	-Absent	Board Member Dennis C. Moss	-Aye
Board Member Carlos Hernandez	-Absent	Board Member Jeff Porter	-Absent
Board Member Sally A. Heyman	-Absent	Board Member Shelly Smith Fano	-Absent
Board Member Eileen Higgins	-Aye	Board Member Rebeca Sosa	-Aye
Board Member Barbara J. Jordan	-Aye	Board Member Javier D. Souto	-Aye
Board Member Smith Joseph	-Aye	Board Member Xavier L. Suarez	-Aye

The Chairperson thereupon declared the resolution duly passed and approved this 25th day of October, 2018.

TRANSPORTATION PLANNING ORGANIZATION
By 
Zainab Salim, Clerk
Miami-Dade TPO



Federal Performance Measures
FDOT Initial Targets for Pavement, Bridge and System Performance
May 18, 2018

Performance Measure	2yr Target	4yr Target
Pavement Condition - National Highway System		
% of Interstate pavements in Good condition	n/a	≥ 60%
% of Interstate pavements in Poor condition	n/a	≤ 5%
% of non-Interstate NHS pavements in Good condition	≥ 40%	≥ 40%
% of non-Interstate NHS pavements in Poor condition	≤ 5%	≤ 5%

Performance Measure	2yr Target	4yr Target
Bridge Condition - National Highway System		
% of NHS bridges classified as in Good condition by deck area	≥ 50%	≥ 50%
% of NHS bridges classified as in Poor condition by deck area	≤ 10%	≤ 10%

Performance Measure	2yr Target	4yr Target
National Highway System and Freight Reliability		
% of person-miles traveled on the Interstate that are reliable	75%	70%
% of person-miles traveled on the non-Interstate NHS that are reliable	n/a	50%
Truck travel time reliability ratio (TTR) on the Interstate	1.75	2

ASSESSING PAVEMENT CONDITION FOR THE NATIONAL HIGHWAY PERFORMANCE PROGRAM

State DOTs are required to collect performance measure data on the Interstate and Non-Interstate NHS and report it to the Highway Performance Monitoring System (HPMS). The Final Rule required State DOTs to submit a Data Quality Management Program plan to FHWA for approval by May 20, 2018. The Data Quality Management Program plan must include the State's methods for identifying (i) how data collection equipment is calibrated and certified; (ii) how persons performing the data collection are certified; (iii) how quality control measures are implemented before, during and after the data is collected; (iv) how sampling, review and checking of the data is conducted; and (v) what procedures are used to resolve errors, along with criteria used to accept data [23 CFR § 490.319]. Once the State's Data Quality Management Program has been approved by FHWA, State DOTs shall use the program to collect and report performance measure data to assess the State's overall pavement condition.

For each pavement metric, a threshold is used to establish good, fair, or poor condition. Pavement condition is assessed for each 0.1 mile section of the through travel lanes of mainline highways on the Interstate or the non-Interstate NHS using these metrics and thresholds. A pavement section is rated as good if all three metric ratings are good, and poor if two or more metric ratings are poor. Sections that are not good or poor are considered fair.

The good/poor measures are expressed as a percentage and are determined by summing the total lane-miles of good or poor highway segments and dividing by the total lane-miles of all highway segments on the applicable system. Pavement in good condition suggests that no major investment is needed and should be considered for preservation

Figure 2: Pavement Condition Metric Thresholds

Rating	Good	Fair	Poor
IRI (inches/mile)	<95	95-170	>170
PSR* (0.0-5.0 value)	≥4.0	2.0-4.0	≤2.0
Cracking Percent (%)	<5	<i>CRCP: 5-10</i> <i>Jointed: 5-15</i> <i>Asphalt: 5-20</i>	>10 >15 >20
Rutting (inches)	<0.20	0.20-0.40	>0.40
Faulting (inches)	<0.10	0.10-0.15	>0.15

*PSR may be used only on routes with posted speed limit < 40mph.

Source: FHWA¹

treatment. Pavement in poor condition suggests major reconstruction investment is needed due to either ride quality or a structural deficiency.

The Pavement Condition Metrics used for the evaluation include:

- International Roughness Index (IRI) - an indicator of roughness; applicable to all asphalt and concrete pavements;
- Cracking percent - percentage of the pavement surface exhibiting cracking; applicable to all asphalt and concrete pavements;
- Rutting - extent of surface depressions; applicable to asphalt pavements;
- Faulting - vertical misalignment of pavement joints; applicable to certain types of concrete pavements; and
- Present Serviceability Rating (PSR) – a quality rating applicable only to certain lower speed roads (may be use on roadways with a posted speed limit of less than 40 Miles per Hour (MPH)).

“These metrics collectively provide a way to quantify pavement condition in terms of roughness and cracking for all pavement types, rutting for asphalt pavement surfaces, and faulting (misalignment between concrete slabs) for jointed concrete pavement surfaces,” [23 CFR § 490]. The Pavement Condition Metric Thresholds can be seen in **Figure 2 Pavement Condition Metric Thresholds.**

Pavement condition is assessed for each 0.1-mile section of the through travel lanes of mainline highways on the Interstate or the non-Interstate NHS using these metrics and thresholds. A pavement section is rated as good if all three metric ratings are good, and poor if two or more metric ratings are poor. Sections that are not good or poor are considered fair.

The good/poor measures are expressed as a percentage and are determined by summing the total lane-miles of good or poor highway segments and dividing by the total lane-miles of all highway segments on the applicable system. Pavement in good condition suggests that no major investment is needed and should be considered for preservation treatment. Pavement in poor condition suggests major reconstruction investment is needed due to either ride quality or a structural deficiency.

INTERSTATE SYSTEM PAVEMENT PERFORMANCE

State DOTs began collecting data for Interstate pavement condition on January 1, 2018. State DOTs must submit their Interstate performance data, consistent with the requirements established under the Final Rule by April 15, 2019, and annually thereafter every April 15th.

If a state has greater than 5 percent of pavement lane miles in poor condition for a given year, the state must obligate funds from their National Highway Performance Program (NHPP) funds and transfer a portion of it to their Surface Transportation Program (STP) funds in order to improve their Interstate pavement condition.

NON-INTERSTATE NHS PAVEMENT PERFORMANCE

Starting January 1, 2020, State DOTs will begin collecting performance data for Non-Interstate NHS pavement condition. State DOTs are required to submit their Non-Interstate NHS pavement condition data by June 15, 2021, and annually thereafter every June 15th.

ASSESSING BRIDGE CONDITION FOR THE NATIONAL HIGHWAY PERFORMANCE PROGRAM

State DOTs, Federal agencies, and Tribal Governments are required to annually submit bridge inventory data to FHWA using the National Bridge Inspection Standards (NBIS). The data is reported in the National Bridge Inventory (NBI) Database, and includes data on bridge Deck, Superstructure, Substructure, and Culverts. State DOTs are required to submit their most recent NBI data by March 15th of each year. Under the Infrastructure National Performance Management Measures Final Rule, these metrics will be used to assess overall bridge condition. The Final Rule applies to all bridges on the NHS, including bridge on-ramps and off-ramps that are connected to the NHS. The condition metric thresholds used to evaluate bridges can be seen in **Figure 3: Bridge Condition Metric Thresholds**.

Figure 3: Bridge Condition Metric Thresholds

NBI Rating Scale (from 0 – 9)	9	8	7	6	5	4	3	2	1	0
	Good			Fair		Poor				
Deck (Item 58)	≥ 7			5 or 6		≤ 4				
Superstructure (Item 59)	≥ 7			5 or 6		≤ 4				
Substructure (Item 60)	≥ 7			5 or 6		≤ 4				
Culvert (Item 62)	≥ 7			5 or 6		≤ 4				

Source: FHWA¹

If any of the metrics are less than or equal to 4 on the NBI rating scale, the bridge is considered structurally deficient. A bridge in good condition suggest that no major investment is needed. A bridge in poor condition is safe to drive on however, it is nearing a point where substantial reconstruction or replacement is needed. “FHWA shall calculate a ratio of the total deck area of all bridges classified as Structurally Deficient to the total deck area of all applicable bridges for each state,” [23 CFR § 490]. If 10 percent or less of the total deck area of bridges in the state are classified as structurally deficient, then the state has met the minimum condition level. If the state does not meet the minimum condition level for a period of 3 consecutive years, they must dedicate NHPP funds to eligible NHS bridge projects.¹

BASELINE CONDITIONS

On January 1, 2018, the first 4-year performance period for the Infrastructure Performance Management Measures began. State DOTs are required to report baseline performance data for Non-Interstate Pavement Performance Management Measures and Bridge Performance Management Measures on October 1, 2018 and must report on their progress for the 1st performance period on October 1, 2020. The baseline conditions for pavement condition for Florida and for Miami-Dade County are shown in **Table 1: Baseline Pavement Condition Performance Management Measures 2017 and 2019**. The baseline conditions for bridge condition are shown in **Table 2: Baseline Bridge Condition Performance Management Measures 2018 and 2019**.

Table 1: Baseline Pavement Condition Performance Management Measures 2017 and 2019

PAVEMENT CONDITIONS				
Pavement Condition	2017		2019	
	Florida	Miami-Dade	Florida	Miami-Dade
% of Interstate Pavements in Good Condition	66%	68.6%	68.5%	74%
% of Interstate Pavements in Poor Condition	0.1%	0.0%	0.2%	0.0%
% of non-Interstate NHS Pavements in Good Condition	45%	45.7%	41.0%	47%
% of non-Interstate NHS Pavements in Poor Condition	0.4%	0.6%	0.2%	0.1%

Source: FDOT

Table 2: Baseline Bridge Condition Performance Management Measures 2018 and 2019

BRIDGE CONDITIONS				
Bridge Condition	2018		2019	
	Florida	Miami-Dade	Florida	Miami-Dade
% of NHS bridges classified as in Good condition by deck area	72%	68.4%	65.6%	81.6%
% of NHS bridges classified as in Poor condition by deck area	1%	0.2%	0.5%	0.2%

Source: FDOT

For the first performance period only, State DOTs are not required to report baseline condition/performance or 2-year targets for the Interstate System Pavement Performance Management Measures to the State's Baseline Performance Report. The implementation dates for the Infrastructure Performance Management Measures are depicted in **Table 3: Infrastructure Performance Management Measures-Implementation Schedule**. In 2020, FDOT did not make any adjustments to the PM2 performance targets at the midpoint reporting period of October 1, 2020.

SYSTEM PERFORMANCE REPORT

Table 3: Infrastructure Performance Management Measures- Implementation Schedule

PERFORMANCE MANAGEMENT MEASURE TOPIC	FIRST 4-YEAR PERFORMANCE PERIOD BEGINS	STATE DOT'S SCHEDULED TO BEGIN DATA COLLECTION	STATE DOT'S SCHEDULED TO SUBMIT DATA	FDOT ESTABLISHED PERFORMANCE TARGETS	FLORIDA MPOS MUST ESTABLISH PERFORMANCE TARGETS	STATE DOT BASELINE PERFORMANCE REPORT DUE	STATE DOT MID PERFORMANCE PERIOD PROGRESS REPORT DUE	FHWA FIRST EVALUATION OF SIGNIFICANT PROGRESS	FIRST 4-YEAR PERFORMANCE PERIOD ENDS	FIRST 4-YEAR PERFORMANCE PERIOD PROGRESS REPORT DUE
1. Interstate System Pavement Condition	January 1, 2018	January 1, 2018	April 15, 2019 (subsequent submissions due every April 15 th thereafter)	May 18, 2018	November 14, 2018	Subsequent Baseline reports due October 1 st every 4 years thereafter	October 1, 2020 (subsequent Mid Performance reports due October 1 st every 4 years thereafter)	October 1, 2022 (for the period of January 1, 2020 through December 31, 2021)	December 31, 2021	October 1, 2022
2. Non-Interstate NHS Pavement Condition		January 1, 2020	June 15, 2021 (subsequent submissions due every June 15 th thereafter)			October 1, 2018 (subsequent Baseline reports due October 1 st every 4 years thereafter)		October 1, 2020 (for the period of January 1, 2018 through December 31, 2019)		
3. NHS Bridge Condition		Annually	March 15, 2018 (subsequent submissions due every March 15 th thereafter)			October 1, 2018 (subsequent Baseline reports due October 1 st every 4 years thereafter)		October 1, 2020 (for the period of January 1, 2018 thru December 31, 2019)		

Source: Summary of FHWA Performance Measures Implementation Requirements in Florida. U.S. Department of Transportation, Federal Highway Administration, Florida Division. May 22, 2018

Source: Performance Measures & Asset Management Plan- Key Implementation Dates. U.S Department of Transportation, Federal Highway Administration. March 29, 2018. <https://www.fhwa.dot.gov/tpm/rule/timeline.pdf>

ASSESSMENT OF SIGNIFICANT STATE PROGRESS

FHWA will not evaluate significant state progress toward achieving 2-year Interstate System Pavement Performance Targets for the Mid Performance Period Progress Report, due October 1, 2020. The 2-year condition identified between 2018 and 2020 will become the baseline condition for the first performance reporting period. However, FHWA will evaluate significant State progress toward achieving Non-Interstate NHS Pavement Performance Targets at the midpoint (January 1, 2018 through December 31, 2019 reporting period – which is to be reported to FHWA by October 1, 2020) and the end of the first performance period (January 1, 2020 through December 31, 2021 reporting period – which is to be reported to FHWA by October 1, 2022) [23 CFR § 490]. In 2020, FDOT did not make any adjustments to the PM2 performance targets at the midpoint reporting period of October 1, 2020.

COORDINATION WITH STATEWIDE PLANS AND PROCESSES

The TPO recognizes the importance of linking goals, objectives, and investment priorities to established performance objectives, and that this link is critical to the achievement of national transportation goals and statewide and regional performance targets. As such, the Miami-Dade 2045 LRTP reflects the goals, objectives, performance measures, and targets as they are described in other state and public transportation plans and processes, including the Florida Transportation Plan (FTP) and the Florida Transportation Asset Management Plan.

- The FTP is the single overarching statewide plan guiding Florida's transportation future. It defines the state's long-range transportation vision, goals, and objectives and establishes the policy framework for the expenditure of state and federal funds flowing through FDOT's work program. One of the seven goals defined in the FTP is Agile, Resilient, and Quality infrastructure.
- The Florida Transportation Asset Management Plan (TAMP) explains the processes and policies affecting pavement and bridge condition and performance in the state. It presents a strategic and systematic process of operating, maintaining, and improving these assets effectively throughout their life cycle.

CONTRIBUTIONS TO ACHIEVING PAVEMENT & BRIDGE PERFORMANCE TARGETS

The TPO and FDOT are committed to ensuring the pavement and bridge condition in Miami-Dade County achieves the identified targets. The TPO has many programs, initiatives, and projects identified in the TIP and the LRTP to address pavement and bridge condition in Miami-Dade County. FDOT's key plan is its Work Program. The TPO and FDOT coordinate their plans and programs to maintain an acceptable pavement and bridge condition of the Miami-Dade transportation system.

"The TIP shall reflect the investment priorities established in the current metropolitan transportation plan . . ." (23 CFR 450.326). The transportation plan (LRTP) "shall include both long-range strategies/actions that provide for the development of an integrated multimodal system..." (23 CFR 450.24). The TIP considers potential projects that fall into specific investment priorities established by the TPO in the LRTP including the goal to Improve and Preserve the Existing Transportation System. This process evaluates projects that have an anticipated effect on improving pavement and bridge conditions.

MIAMI-DADE TPO

TRANSPORTATION IMPROVEMENT PLAN

A preliminary review of the FY 2022/2023 to FY 2026/2027 TIP includes 116 projects totaling \$286M in Pavement and 31 projects totaling \$375M in Bridge Improvement Projects. The FY 2022/2023 to FY 2026/2027 TIP is located on the internet at: <http://www.interactip.com/>

This includes Safe Routes to School projects, pedestrian safety projects, intersection safety projects and safety pushbutton projects. The Pavement and Bridge Performance Management Measures are incorporated into the 2022/2023 to 2026/2027 TIP to continue to assess and preserve infrastructure investments to achieve our pavement and bridge targets. The projects identified as contributing to the achievement of Miami-Dade County's pavement and bridge performance targets are listed in the table below:

NHS Pavement Projects

SYSTEM PERFORMANCE REPORT

Interstate Projects					
Item Number	Project Description	Type of Work	Length	All Years	Cost TIP Years FY 2023-2027
DT4293002	SR 9A / I-95	RIGID PAVEMENT RECONSTRUCTION	4.0130	\$ 42,536.00	\$ 472.00
DT4418361	SR 93 / I-75 RAMPS	RESURFACING	2.0830	\$ 3,501.00	\$ 3,088.00
DT4459881	SR 93 / I-75	RESURFACING	0.7240	\$ 1,404.00	\$ 1,188.00
Interstate Total:				\$ 47,441.00	\$ 4,748.00

Non-Interstate NHS Projects					
Item Number	Project Description	Type of Work	Length	All Years	Cost TIP Years FY 2023-2027
DT4291852	SR 9 / NW 27 AVE	RESURFACING	2.2830	\$ 7,638.00	\$ 360.00
DT4291863	SR 817 / NW 27 AVE	RESURFACING	0.8460	\$ 2,430.00	\$ 128.00
DT4291931	SR 907 / ALTON RD	FLEXIBLE PAVEMENT RECONSTRUCT.	1.7730	\$ 29,721.00	\$ 27,314.00
DT4293412	SR 994 / QUAIL ROOST / SW 186 ST	RESURFACING	0.8230	\$ 1,808.00	\$ 80.00
DT4293413	SR 994 / QUAIL ROOST	RESURFACING	1.8720	\$ 3,643.00	\$ 180.00
DT4304441	SR 907 / ALTON RD	FLEXIBLE PAVEMENT RECONSTRUCT.	0.8230	\$ 13,876.00	\$ 3,683.00
DT4309492	SR A1A / COLLINS AVE	RESURFACING	1.3930	\$ 12,370.00	\$ 400.00
DT4347683	SR 932 / NW 103 ST / W 49 ST	RESURFACING	1.6310	\$ 4,003.00	\$ 140.00
DT4399761	SR 909 / W DIXIE HWY	RESURFACING	0.5130	\$ 2,356.00	\$ 58.00
DT4399811	SR 924 / NW 119 ST / GRATIGNY RD	RESURFACING	2.0710	\$ 5,456.00	\$ 208.00
DT4327484	SR 933 / NW 12 AVE	RESURFACING - RIDE ONLY	0.6090	\$ 2,398.00	\$ 80.00
DT4418121	SR 5 / S DIXIE HWY	RESURFACING	1.3440	\$ 3,083.00	\$ 200.00

SYSTEM PERFORMANCE REPORT

Non-Interstate NHS Projects					
Item Number	Project Description	Type of Work	Length	All Years	Cost TIP Years FY 2023-2027
DT4418271	SR 5 / S DIXIE HWY	RESURFACING	2.2520	\$ 4,432.00	\$ 260.00
DT4418301	SR 826 FRONTAGE ROADS	RESURFACING	1.6610	\$ 3,681.00	\$ 90.00
DT4418311	SR 826 FRONTAGE ROADS	RESURFACING	2.5740	\$ 9,681.00	\$ 180.00
DT4418321	SR 826 FRONTAGE ROADS	RESURFACING	1.0440	\$ 2,855.00	\$ 130.00
DT4308132	SR A1A / COLLINS AVE AND INDIAN CRK DR	RESURFACING - RIDE ONLY	0.4210	\$ 1,184.00	\$ 103.00
DT4438901	SR 970 / SR 5 / DOWNTOWN DISTRIBUTOR RAMP	RIGID PAVEMENT REHABILITATION	0.8560	\$ 2,336.00	\$ 1,948.00
DT4438941	SR 9A / I-95 RAMP	RIGID PAVEMENT REHABILITATION	0.5560	\$ 2,741.00	\$ 2,296.00
DT4438991	SR A1A / HARDING AVE / ABBOTT AVE	RESURFACING	2.4710	\$ 7,327.00	\$ 6,127.00
DT4439161	SR 5 / US 1 / S DIXIE HWY	RESURFACING	2.7360	\$ 7,693.00	\$ 944.00
DT4439171	SR 90 / SW 8 ST	RESURFACING	1.4650	\$ 4,581.00	\$ 580.00
DT4439181	SR 90 / SW 8 ST	RESURFACING	1.4920	\$ 4,589.00	\$ 465.00
DT4439191	SR 90 / SW 8 ST	RESURFACING	1.7950	\$ 5,608.00	\$ 592.00
DT4439421	SR 9A / I-95 (SHOULDERS ONLY)	RIGID PAVEMENT REHABILITATION	1.5470	\$ 1,377.00	\$ 959.00
DT4444442	SR 90 / US 41 / TAMiami TRAIL	FLEXIBLE PAVEMENT RECONSTRUCT.	10.5700	\$ 71,917.00	\$ 719.00
DT4438961	SR 9A / I-95 RAMP SB OFF RAMP TO SW 25 RD	RIGID PAVEMENT REHABILITATION	0.8920	\$ 4,073.00	\$ 3,508.00
DT4439021	SR A1A / COLLINS AVE	RESURFACING	0.9690	\$ 4,258.00	\$ 3,225.00
DT4439031	SR 932 / NW/NE 103 ST	RESURFACING	0.8730	\$ 2,192.00	\$ 1,855.00
DT4439051	SR 90 / US 41 / SW 7 ST	RESURFACING	0.4520	\$ 1,529.00	\$ 1,529.00
DT4439061	SR 852 / COUNTY LINE RD	RESURFACING	0.7620	\$ 2,363.00	\$ 2,013.00
DT4439071	SR 994 / QUAIL ROOST DRIVE	RESURFACING	3.9370	\$ 6,360.00	\$ 5,507.00
DT4439081	SR 5 / US 1 / S DIXIE HWY	RESURFACING	0.7840	\$ 2,702.00	\$ 2,232.00
DT4439091	SR 934 / NW 74 ST / W/E 21 ST	RESURFACING	1.0150	\$ 2,719.00	\$ 2,309.00
DT4439101	SR 25/US 27/NW 36 STREET	RESURFACING	0.8120	\$ 2,048.00	\$ 1,667.00
DT4439111	SR 5 / US 1 / BISCAYNE BLVD	RESURFACING - RIDE ONLY	0.4300	\$ 2,280.00	\$ 1,940.00
DT4439121	SR 5 / US 1 / BISCAYNE BLVD	RESURFACING	1.2100	\$ 4,038.00	\$ 3,473.00
DT4439131	SR 886 / PORT BLVD	RIGID PAVEMENT REHABILITATION	0.7760	\$ 3,212.00	\$ 3,212.00
DT4439141	SR 9 / SR 817 / NW 27 AVE	RESURFACING	0.5460	\$ 2,054.00	\$ 1,678.00
DT4439261	SR 934 / 71 ST	RESURFACING - RIDE ONLY	0.4570	\$ 1,685.00	\$ 1,685.00
DT4439271	SR 953 / LEJEUNE ROAD	RESURFACING	1.4710	\$ 4,006.00	\$ 3,357.00
DT4439311	SRA1A/COLLINS AV FRM 44 ST TO 4700 BLK & INDIAN CRK FRM 41 ST TO 44 ST	RESURFACING	0.7690	\$ 2,432.00	\$ 2,080.00
DT4439321	SR 915 / NE 6 AVE	RESURFACING	1.4900	\$ 3,752.00	\$ 3,148.00
DT4439331	SR 922/NW-NE 125 STREET	RESURFACING - RIDE ONLY	0.7880	\$ 2,264.00	\$ 1,975.00
DT4439351	SR 922 / NE 123 ST	RESURFACING - RIDE ONLY	0.8150	\$ 2,355.00	\$ 1,991.00
DT4439361	SR 909 / W DIXIE HWY	RESURFACING	1.9920	\$ 6,371.00	\$ 5,659.00
DT4439371	SR 817 / NW 27 AVE	RESURFACING	1.4970	\$ 3,725.00	\$ 3,262.00
DT4439391	SR 817 / NW 27 AVE	RESURFACING	1.1300	\$ 3,115.00	\$ 2,736.00
DT4459871	SR 9336 / SW 392 ST	RESURFACING	5.0680	\$ 10,699.00	\$ 9,159.00

SYSTEM PERFORMANCE REPORT

Non-Interstate NHS Projects					
Item Number	Project Description	Type of Work	Length	All Years	Cost TIP Years FY 2023-2027
DT4459891	SR 9336 / SW 192 AVE	RESURFACING	1.9980	\$ 2,888.00	\$ 2,305.00
DT4459901	SR 976 / SW 40 ST / BIRD ROAD	RESURFACING	0.8880	\$ 2,862.00	\$ 2,566.00
DT4459911	SR 976 / SW 40 ST / BIRD ROAD	RESURFACING	1.7230	\$ 5,332.00	\$ 4,865.00
DT4459921	SR 9336 / SW 344 ST / PALM DR	RESURFACING	1.6480	\$ 3,777.00	\$ 3,136.00
DT4459931	SR 932 / NW 103 ST / W 49 ST	RESURFACING	2.3760	\$ 8,182.00	\$ 7,238.00
DT4459951	SR 913 / SW / SE 26 RD	RESURFACING - RIDE ONLY	0.4860	\$ 2,033.00	\$ 1,764.00
DT4459961	SR 5 / US 1 / BISCAYNE BLVD	RESURFACING	1.6380	\$ 3,238.00	\$ 2,767.00
DT4459971	SR 916 / NW 138 ST	RESURFACING	1.0200	\$ 1,841.00	\$ 1,841.00
DT4459981	SR 972/CORAL WAY/SW 3 AVE	RESURFACING	1.7620	\$ 5,338.00	\$ 4,217.00
DT4459991	SR 7 / US 441 / NW 8 AVE / NW 7 AVE	RESURFACING - RIDE ONLY	0.3700	\$ 842.00	\$ 842.00
DT4460001	SR 90/TAMIAMI TRAIL/SW 8 ST	RESURFACING - RIDE ONLY	2.3180	\$ 3,837.00	\$ 3,436.00
DT4460011	SR 976 / BIRD ROAD / SW 40 ST	RESURFACING - RIDE ONLY	0.3000	\$ 791.00	\$ 791.00
DT4460021	SR 953 / LEJEUNE RD / SW 42 AVE	RESURFACING - RIDE ONLY	0.4000	\$ 913.00	\$ 913.00
DT4380281	SR 25 / US 27 / OKEECHOBEE RD	TRANSPORTATION PLANNING	3.3350	\$ 500.00	\$ 500.00
DT4439182	SR 90 / SW 8 ST	PEDESTRIAN SAFETY IMPROVEMENT	0.0430	\$ 266.00	\$ 30.00
DT4477981	SR 5 / US 1 / S DIXIE HWY	RESURFACING	2.7290	\$ 5,148.00	\$ 4,347.00
DT4478021	SR 5 / US 1 / S DIXIE HWY	RESURFACING	2.2470	\$ 4,561.00	\$ 3,935.00
DT4478031	SR 953 / LEJEUNE RD / NW 42 AVE	RESURFACING	1.9970	\$ 4,636.00	\$ 4,628.00
DT4478081	SR 90 / US 41 / SW 7 ST	RESURFACING	2.5460	\$ 4,727.00	\$ 4,727.00
DT4478091	SR 953 / LEJEUNE RD / SW 42ND AVE	RESURFACING	1.2010	\$ 3,234.00	\$ 3,234.00
DT4478271	SR 5 / US 1 / BISCAYNE BLVD	RESURFACING	1.3710	\$ 2,621.00	\$ 2,621.00
DT4478281	SR 25 / US 27 / OKEECHOBEE RD	RESURFACING	2.5150	\$ 5,936.00	\$ 5,936.00
DT4478291	SR 953 / LEJEUNE RD / SW 42 AVE	RESURFACING	1.9640	\$ 638.00	\$ 638.00
DT4478301	SR 5 / US 1 / BISCAYNE BLVD	RESURFACING	1.4600	\$ 3,272.00	\$ 3,272.00
DT4388642	SR 860/MIAMI GDNS/NW 183/186 ST	ADD LANES & REHABILITATE PVMNT	0.6800	\$ 21,481.00	\$ 21,233.00
DT4462391	SR 826 FRONTAGE ROAD	RESURFACING	0.5930	\$ 3,295.00	\$ 3,295.00
DT4499441	SR A1A/COLLINS AVENUE	RESURFACING	1.1420	\$ 3,083.00	\$ 3,083.00
DT4499451	SR 932/NW 103 STREET	RESURFACING	0.5800	\$ 2,628.00	\$ 2,628.00
DT4499461	SR A1A/COLLINS AVENUE	RESURFACING	1.7570	\$ 9,326.00	\$ 9,326.00
DT4493661	SR 9/NW 27 AVENUE AND NW 20 STREET	INTERSECTION IMPROVEMENT	0.2700	\$ 894.00	\$ 894.00
DT4493701	SR 25/OKEECHOBEE ROAD AND LINDSEY	INTERSECTION IMPROVEMENT	0.0600	\$ 448.00	\$ 448.00
DT4494461	SR A1A/COLLINS AVENUE	INTERSECTION IMPROVEMENT	1.5000	\$ 577.00	\$ 577.00
Non-Interstate NHS Total:				\$ 418,161.00	\$ 229,457.00

SYSTEM PERFORMANCE REPORT

Non-NHS Roadway Projects					
Item Number	Project Description	Type of Work	Length	All Years	Cost TIP Years FY 2023-2027
PW0001226	SW 72 Street	Resurfacing	1.0000	\$ 1,425.00	\$ 845.00
PW0001227	SW 147 Avenue	Resurfacing	1.0000	\$ 750.00	\$ 750.00
PW0001228	SW 72 Street	Resurfacing	1.0000	\$ 825.00	\$ 825.00
DT4439322	SR 915 / NE 6 AVE	INTERSECTION IMPROVEMENT	0.2000	\$ 1,461.00	\$ 1,019.00
DT4475741	SR 934 / NW 79ST	INTERSECTION IMPROVEMENT	0.0500	\$ 914.00	\$ 757.00
DT4460031	SR 972 / CORAL WAY / SW 22 ST (WB)	RESURFACING	1.7180	\$ 2,388.00	\$ 2,388.00
DT4478001	SR 860 / MIAMI GARDENS DR	RESURFACING	2.6120	\$ 5,877.00	\$ 5,855.00
DT4478011	SR 860 / MIAMI GARDENS DR	RESURFACING	0.9990	\$ 2,488.00	\$ 2,470.00
DT4478041	SR 959 / RED ROAD / SW-NW 57TH AVE	RESURFACING	1.3390	\$ 3,252.00	\$ 3,252.00
DT4478051	SR 916 / NW 135 ST & NW 136 ST	RESURFACING	0.5240	\$ 2,218.00	\$ 1,699.00
DT4478181	SR 932 / NE 103RD ST	RESURFACING - RIDE ONLY	0.4720	\$ 1,435.00	\$ 1,435.00
DT4478261	SR 852 / COUNTY LINE RD	RESURFACING	1.7670	\$ 4,062.00	\$ 4,062.00
PW0001277	SW 67 Avenue	Resurfacing	1.0000	\$ 380.00	\$ 380.00
PW0001301	N Royal Poinciana Boulevard	Resurfacing	2.1000	\$ 666.00	\$ 666.00
PW0001303	NW 36 Street	Resurfacing	0.7500	\$ 805.00	\$ 805.00
PW0001309	North/South Royal Poinciana Boulevard	Resurfacing	3.4400	\$ 1,341.00	\$ 1,341.00
PW0001310	Old Cutler Road	Resurfacing	0.2500	\$ 105.00	\$ 105.00
PW0001314	Grand Avenue	Resurfacing	0.4100	\$ 161.00	\$ 161.00
PW0001315	Grand Avenue	Resurfacing	0.4100	\$ 103.00	\$ 103.00
PW0001316	NW 32 Avenue	Resurfacing	0.5100	\$ 237.00	\$ 237.00
PW0001317	NW 32 Avenue	Resurfacing	0.5100	\$ 178.00	\$ 178.00
PW0001318	Card Sound Road	Resurfacing	7.5000	\$ 612.00	\$ 612.00
PW0001319	N Miami Avenue	Resurfacing	1.2700	\$ 900.00	\$ 900.00
DT4499471	SR 916/NW 135TH STREET	RESURFACING - RIDE ONLY	1.7120	\$ 3,093.00	\$ 3,093.00
DT4499481	SR 985/SW 107 AVENUE	RESURFACING	1.9750	\$ 8,744.00	\$ 8,744.00
DT4493691	SR 986/SUNSET DRIVE AND SR 826 SB OFF RAMP	INTERSECTION IMPROVEMENT	0.1400	\$ 850.00	\$ 850.00
DT4493711	NORTH MIAMI AVENUE AND NORTH 195 STREET	INTERSECTION IMPROVEMENT	0.7540	\$ 484.00	\$ 484.00
DT4493721	NORTH MIAMI AVENUE AND NORTH 163RD STREET	INTERSECTION IMPROVEMENT	0.9750	\$ 466.00	\$ 466.00
DT4493731	SW 84 AVENUE AND SW 38 STREET	ROUNDAABOUT	0.0010	\$ 454.00	\$ 454.00
DT4494491	TOWN OF CUTLER BAY - SW 82 AVENUE ROADWAY IMPROVEMENTS	ROUNDAABOUT	0.0000	\$ 957.00	\$ 845.00
DT4497421	MIAMI-DADE COUNTY - SW 127TH AVE	WIDEN/RESURFACE EXIST LANES	0.5160	\$ 5,828.00	\$ 5,828.00
DT4497521	SW 72 ST AND SW 57 AVE INTERSECTION IMPROVEMENTS	INTERSECTION IMPROVEMENT	0.0010	\$ 235.00	\$ 211.00
Non-NHS Roadway Total:				\$ 53,694.00	\$ 51,820.00
Pavement Grand Total:				\$ 519,296.00	\$ 286,025.00

SYSTEM PERFORMANCE REPORT

NHS Bridge Projects

Interstate Projects					
Item Number	Project Description	Type of Work	Length	All Years	Cost TIP Years FY 2023-2027
DT4461931	SR 9A/I-95 NB FLYOVER RAMP OVER NW 17 & NW 20 ST - BRIDGE #870724	BRIDGE-REPAIR/REHABILITATION	0.3480	\$ 1,326.00	\$ 1,326.00
DT4448052	NW 87 AVE NB & SB OVER I-75 BRIDGE #870600 & #871001	BRIDGE - PAINTING	0.0600	\$ 1,704.00	\$ 1,704.00
DT4477441	I-195 WB RAMP TO NE 38 ST OVER WESTSHORE WATERWAY BRIDGE 870375	BRIDGE-REPAIR/REHABILITATION	0.0380	\$ 1,662.00	\$ 1,662.00
DT4477451	I-195 EB/NW 36 ST OVER WESTSHORE WATERWAY BRIDGE 870376	BRIDGE-REPAIR/REHABILITATION	0.0340	\$ 1,297.00	\$ 1,297.00
Interstate Total:				\$ 5,989.00	\$ 5,989.00

Non-NHS Roadway Projects					
Item Number	Project Description	Type of Work	Length	All Years	Cost TIP Years FY 2023-2027
PW0001046	NW 17 Avenue and Miami River	Bridge (#874161)	0.0000	\$ 41,000.00	\$ 34,000.00
DT4188282	DISTRICTWIDE MOVABLE BRIDGE ASSET MAINTENANCE	BRIDGE-ROUTINE MAINTENANCE	0.0000	\$ 30,199.00	\$ 22,290.00
DT4409014	STRUCTURAL REPAIR MIAMI-DADE COUNTY	BRIDGE-ROUTINE MAINTENANCE	0.0000	\$ 1,000.00	\$ 1,000.00
DT4456102	STRUCTURE INSPECTIONS - MIAMI-DADE COUNTY	BRIDGE OPERATIONS	0.0000	\$ 3,874.00	\$ 3,874.00
DT4456103	STRUCTURE INSPECTIONS - MIAMI-DADE COUNTY	BRIDGE OPERATIONS	0.0000	\$ 500.00	\$ 500.00
DT4479861	CITY OF SOUTH MIAMI - PEDESTRIAN BRIDGE	PEDESTRIAN/WILDLIFE OVERPASS	0.0000	\$ 5,427.00	\$ 5,425.00
DT2506475	DISTRICTWIDE REPAIR / REHAB PLANS PREPARATION	BRIDGE-REPAIR/REHABILITATION	0.0000	\$ 30.00	\$ 30.00
DT4475391	TRAFFIC SIGNAL MAST ARMS AND HIGH MAST LIGHT POLES INSPECTIONS	BRIDGE OPERATIONS	0.0000	\$ 172.00	\$ 172.00
DT4489961	NW 32ND AVENUE OVER LITTLE RIVER CANAL (C-7) BRIDGE #874336	BRIDGE REPLACEMENT	0.0260	\$ 4,472.00	\$ 4,472.00
DT4494521	CITY OF N. MIAMI - PEDESTRIAN BRIDGE REPLACEMENT OVER C-8 CANAL(BISC)	BRIDGE REPLACEMENT	0.0010	\$ 891.00	\$ 891.00
DT4490001	SW 152ND STREET OVER CANAL 100-A BRIDGE #874423	BRIDGE REPLACEMENT	0.0200	\$ 1,564.00	\$ 1,564.00
Non-NHS Roadway Total:				\$ 89,129.00	\$ 74,218.00
Bridge (NHS) Grand Total:				\$ 1,274,186.00	\$ 375,445.00

LONG RANGE TRANSPORTATION PLAN

The Miami-Dade 2045 LRTP seeks to address system preservation, identifies infrastructure needs within the metropolitan planning area, and provides funding for targeted improvements. The TPOs commitment to Pavement and Bridge Performance is emphasized through the 2045 LRTP Goal to Improve and Preserve the Existing Transportation System, which includes the following objectives:

- • Improve the resiliency/reliability of the transportation system,
- • Reduce the vulnerability and increase the resilience of critical infrastructure to the impacts and events.
- Preserve infrastructure (sustainability and resilience), and
- • Site and design new transportation infrastructure to minimize exposure to sea level rise within the infrastructure life span, based on the Southeast Florida Regional Climate Change Compact's 2015 Unified Sea Level Rise Projection.

Projects listed in the 2045 LRTP that contribute to pavement and bridge improvements are incorporated with capacity improvement projects. For a complete list of projects, please see Chapter 7 of the Miami-Dade 2045 LRTP; <https://miamidade2045lrtp.com/>.

For additional information on the Miami-Dade 2045 LRTP, please see the Miami-Dade 2045 Long Range Transportation Section of this report starting on page PM-80.

Endnotes:

i National Performance Management Measures: Pavement and Bridge Condition to Assess the National Highway Performance Program. US Department of Transportation, Federal Highway Administration. May 31, 2017. <https://www.fhwa.dot.gov/tpm/rule/170531pm2.pdf>



TRANSPORTATION PERFORMANCE MANAGEMENT

SYSTEM PERFORMANCE REPORT: SYSTEM & FREIGHT

SYSTEM & FREIGHT PERFORMANCE MANAGEMENT MEASURES

Congestion Reduction, System Reliability, and Freight Movement and Economic Vitality are three of the seven national goals identified in MAP-21 and maintained in the FAST Act. In January 2017, FHWA issued a Final Rule for system performance/freight/Congestion Mitigation Air Quality (CMAQ), entitled “National Performance Management Measures; Assessing Performance of the National Highway System, Freight Movement on the Interstate System, and Congestion Mitigation and Air Quality Improvement Program,” [23 CFR § 490]. The Rule went into effect on May 20, 2017, except for certain components of the greenhouse gas (GHG) measure, which went into effect as of September 28, 2017. Subsequently, FHWA repealed this performance management measure that assessed the percent change in tailpipe carbon dioxide (CO₂) (Greenhouse Gas) emissions on the NHS Compared to the Calendar Year 2017, effective July 2, 2018.

PERFORMANCE MANAGEMENT MEASURES

The Final Rule addresses the three areas as its name implies: performance, freight movement, and congestion/air quality. The Performance Management Measures under this rule will “assess the performance of the Interstate and non-Interstate National Highway System (NHS) for the purpose of carrying out the National Highway Performance Program (NHPP);” “freight movement on the Interstate System;” and “traffic congestion and on-road mobile source emissions for the purpose of carrying out the Congestion Mitigation and Air Quality (CMAQ) Program [23 CFR § 490]. State DOTs and MPOs are required to set targets for the Interstate System and Non-Interstate NHS, and to report on progress toward achieving those targets. State DOTs report progress to FHWA, while MPOs report progress to their State DOT. The CMAQ measures are limited to urbanized areas that are a part of a nonattainment or maintenance area for ozone, carbon monoxide, or particulate matter. Since Miami-Dade County and all of Florida is attainment for these three pollutants, the CMAQ Performance Management Measures do not apply.



On May 18, 2018, FDOT established the following 2-year and 4-year performance targets for the NHS and freight travel time reliability:

National Performance Management Measures to Assess Performance of the NHS and Freight (23 CFR 490.507 and 490.607)

PERFORMANCE MEASURE	2-YEAR TARGET	4-YEAR TARGET
% of person-miles traveled on the Interstate that are reliable	75%	70%
% of person-miles traveled on the non-Interstate NHS that are reliable	n/a	50%
Truck travel time reliability ratio (TTR) on the Interstate	1.75	2.0

PERFORMANCE TARGETS

The TPO Governing Board established the FDOT performance targets for National Highway System performance and freight mobility by Resolution 44-18 on October 25, 2018 (illustrated below in Figure 1: TPO Resolution). By adopting these targets, the TPO will support achievement of the NHS performance and freight mobility targets by planning and programming projects in the TIP and LRTP that once implemented, are anticipated to make progress toward achieving the statewide targets.

<p>TPO RESOLUTION 44-18 Agenda Item 5.B.2</p> <p>RESOLUTION ESTABLISHING THE FLORIDA DEPARTMENT OF TRANSPORTATION'S PERFORMANCE MEASURE TARGETS FOR PAVEMENT CONDITION, BRIDGE CONDITION, NATIONAL HIGHWAY SYSTEM PERFORMANCE AND FREIGHT MOVEMENT</p> <p>WHEREAS, the Interlocal Agreement creating and establishing the Miami-Dade Metropolitan Planning Organization (MPO), for the Miami Urbanized Area, now known as the Transportation Planning Organization (TPO), requires that the TPO provide a structure to evaluate the adequacy of the transportation planning and programming process; and</p> <p>WHEREAS, the Transportation Planning Council (TPC) has been established and charged with the responsibility and duty of fulfilling the aforementioned functions; and</p> <p>WHEREAS, the TPC has reviewed the Florida Department of Transportation's performance measure targets, made a part hereof, and finds it consistent with the goals and objectives of the Transportation Plan for the Miami Urbanized Area,</p> <p>NOW, THEREFORE, BE IT RESOLVED BY THE GOVERNING BOARD OF THE TRANSPORTATION PLANNING ORGANIZATION IN ITS ROLE AS THE MPO FOR THE MIAMI URBANIZED AREA, that the attached Florida Department of Transportation's performance measure targets for pavement condition, bridge condition, national highway system performance and freight movement, are hereby established.</p> <p>The adoption of the foregoing resolution was moved by Board Member Jose "Pope" Diaz. The motion was seconded by Board Member Rebecca Soa, and upon being put to a vote, the vote was as follows:</p> <table border="0"> <tr> <td>Chairman Erikhan L. Bova, Jr. -Aye</td><td>Board Member Vince Lago -Absent</td></tr> <tr> <td>Vice Chairman Francis Suarez -Absent</td><td>Board Member Dan Geller -Absent</td></tr> <tr> <td>Board Member Juan Carlos Hernandez -Aye</td><td>Board Member Carlos Hernandez -Absent</td></tr> <tr> <td>Board Member Jose "Pope" Diaz -Aye</td><td>Board Member Sally A. Higgins -Aye</td></tr> <tr> <td>Board Member Aubrey M. Johnson -Aye</td><td>Board Member Barbara J. Jordan -Aye</td></tr> <tr> <td>Board Member Dan Geller -Absent</td><td>Board Member Xavier L. Suarez -Aye</td></tr> <tr> <td>Board Member Oliver G. Geller, III -Aye</td><td></td></tr> <tr> <td>Board Member Paula T. Houtman -Absent</td><td></td></tr> <tr> <td>Board Member Carlos Hernandez -Absent</td><td></td></tr> <tr> <td>Board Member Sally A. Higgins -Absent</td><td></td></tr> <tr> <td>Board Member Eileen Higgins -Aye</td><td></td></tr> <tr> <td>Board Member Barbara J. Jordan -Aye</td><td></td></tr> <tr> <td>Board Member South Joseph -Aye</td><td></td></tr> </table> <p>The Chairperson thereupon declared the resolution duly passed and approved this 25th day of October, 2018.</p> <p>TRANSPORTATION PLANNING ORGANIZATION By: <i>Zainab Salim</i> Zainab Salim, Clerk Miami-Dade TPO</p> 	Chairman Erikhan L. Bova, Jr. -Aye	Board Member Vince Lago -Absent	Vice Chairman Francis Suarez -Absent	Board Member Dan Geller -Absent	Board Member Juan Carlos Hernandez -Aye	Board Member Carlos Hernandez -Absent	Board Member Jose "Pope" Diaz -Aye	Board Member Sally A. Higgins -Aye	Board Member Aubrey M. Johnson -Aye	Board Member Barbara J. Jordan -Aye	Board Member Dan Geller -Absent	Board Member Xavier L. Suarez -Aye	Board Member Oliver G. Geller, III -Aye		Board Member Paula T. Houtman -Absent		Board Member Carlos Hernandez -Absent		Board Member Sally A. Higgins -Absent		Board Member Eileen Higgins -Aye		Board Member Barbara J. Jordan -Aye		Board Member South Joseph -Aye		<p>TPO RESOLUTION 44-18 Agenda Item 5.B.2</p> <p>RESOLUTION ESTABLISHING THE FLORIDA DEPARTMENT OF TRANSPORTATION'S PERFORMANCE MEASURE TARGETS FOR PAVEMENT CONDITION, BRIDGE CONDITION, NATIONAL HIGHWAY SYSTEM PERFORMANCE AND FREIGHT MOVEMENT</p> <p>WHEREAS, the Interlocal Agreement creating and establishing the Miami-Dade Metropolitan Planning Organization (MPO), for the Miami Urbanized Area, now known as the Transportation Planning Organization (TPO), requires that the TPO provide a structure to evaluate the adequacy of the transportation planning and programming process; and</p> <p>WHEREAS, the Transportation Planning Council (TPC) has been established and charged with the responsibility and duty of fulfilling the aforementioned functions; and</p> <p>WHEREAS, the TPC has reviewed the Florida Department of Transportation's performance measure targets, made a part hereof, and finds it consistent with the goals and objectives of the Transportation Plan for the Miami Urbanized Area,</p> <p>NOW, THEREFORE, BE IT RESOLVED BY THE GOVERNING BOARD OF THE TRANSPORTATION PLANNING ORGANIZATION IN ITS ROLE AS THE MPO FOR THE MIAMI URBANIZED AREA, that the attached Florida Department of Transportation's performance measure targets for pavement condition, bridge condition, national highway system performance and freight movement, are hereby established.</p> <p>The adoption of the foregoing resolution was moved by Board Member Jose "Pope" Diaz. The motion was seconded by Board Member Rebecca Soa, and upon being put to a vote, the vote was as follows:</p> <table border="0"> <tr> <td>Chairman Erikhan L. Bova, Jr. -Aye</td><td>Board Member Vince Lago -Absent</td></tr> <tr> <td>Vice Chairman Francis Suarez -Absent</td><td>Board Member Dan Geller -Absent</td></tr> <tr> <td>Board Member Juan Carlos Hernandez -Aye</td><td>Board Member Carlos Hernandez -Absent</td></tr> <tr> <td>Board Member Jose "Pope" Diaz -Aye</td><td>Board Member Sally A. Higgins -Aye</td></tr> <tr> <td>Board Member Aubrey M. Johnson -Aye</td><td>Board Member Barbara J. Jordan -Aye</td></tr> <tr> <td>Board Member Dan Geller -Absent</td><td>Board Member Xavier L. Suarez -Aye</td></tr> <tr> <td>Board Member Oliver G. Geller, III -Aye</td><td></td></tr> <tr> <td>Board Member Paula T. Houtman -Absent</td><td></td></tr> <tr> <td>Board Member Carlos Hernandez -Absent</td><td></td></tr> <tr> <td>Board Member Sally A. Higgins -Absent</td><td></td></tr> <tr> <td>Board Member Eileen Higgins -Aye</td><td></td></tr> <tr> <td>Board Member Barbara J. Jordan -Aye</td><td></td></tr> <tr> <td>Board Member South Joseph -Aye</td><td></td></tr> </table> <p>The Chairperson thereupon declared the resolution duly passed and approved this 25th day of October, 2018.</p> <p>TRANSPORTATION PLANNING ORGANIZATION By: <i>Zainab Salim</i> Zainab Salim, Clerk Miami-Dade TPO</p> 	Chairman Erikhan L. Bova, Jr. -Aye	Board Member Vince Lago -Absent	Vice Chairman Francis Suarez -Absent	Board Member Dan Geller -Absent	Board Member Juan Carlos Hernandez -Aye	Board Member Carlos Hernandez -Absent	Board Member Jose "Pope" Diaz -Aye	Board Member Sally A. Higgins -Aye	Board Member Aubrey M. Johnson -Aye	Board Member Barbara J. Jordan -Aye	Board Member Dan Geller -Absent	Board Member Xavier L. Suarez -Aye	Board Member Oliver G. Geller, III -Aye		Board Member Paula T. Houtman -Absent		Board Member Carlos Hernandez -Absent		Board Member Sally A. Higgins -Absent		Board Member Eileen Higgins -Aye		Board Member Barbara J. Jordan -Aye		Board Member South Joseph -Aye	
Chairman Erikhan L. Bova, Jr. -Aye	Board Member Vince Lago -Absent																																																				
Vice Chairman Francis Suarez -Absent	Board Member Dan Geller -Absent																																																				
Board Member Juan Carlos Hernandez -Aye	Board Member Carlos Hernandez -Absent																																																				
Board Member Jose "Pope" Diaz -Aye	Board Member Sally A. Higgins -Aye																																																				
Board Member Aubrey M. Johnson -Aye	Board Member Barbara J. Jordan -Aye																																																				
Board Member Dan Geller -Absent	Board Member Xavier L. Suarez -Aye																																																				
Board Member Oliver G. Geller, III -Aye																																																					
Board Member Paula T. Houtman -Absent																																																					
Board Member Carlos Hernandez -Absent																																																					
Board Member Sally A. Higgins -Absent																																																					
Board Member Eileen Higgins -Aye																																																					
Board Member Barbara J. Jordan -Aye																																																					
Board Member South Joseph -Aye																																																					
Chairman Erikhan L. Bova, Jr. -Aye	Board Member Vince Lago -Absent																																																				
Vice Chairman Francis Suarez -Absent	Board Member Dan Geller -Absent																																																				
Board Member Juan Carlos Hernandez -Aye	Board Member Carlos Hernandez -Absent																																																				
Board Member Jose "Pope" Diaz -Aye	Board Member Sally A. Higgins -Aye																																																				
Board Member Aubrey M. Johnson -Aye	Board Member Barbara J. Jordan -Aye																																																				
Board Member Dan Geller -Absent	Board Member Xavier L. Suarez -Aye																																																				
Board Member Oliver G. Geller, III -Aye																																																					
Board Member Paula T. Houtman -Absent																																																					
Board Member Carlos Hernandez -Absent																																																					
Board Member Sally A. Higgins -Absent																																																					
Board Member Eileen Higgins -Aye																																																					
Board Member Barbara J. Jordan -Aye																																																					
Board Member South Joseph -Aye																																																					

ASSESSING PERFORMANCE OF THE NATIONAL HIGHWAY SYSTEM

Travel Time Reliability is used to report the percent of person-miles traveled that are reliable on the Interstate and Non-Interstate NHS. “Data to reflect the users can include bus, auto, and truck occupancy levels.”ⁱⁱ The Level of Travel Time Reliability (LOTTR) is defined as:

$$\frac{\text{Longer Travel Time (80th)}}{\text{Normal Travel Time (50th)}} = \frac{\text{\# seconds}}{\text{\# seconds}} = \text{Level of Travel Time Reliability Ratio}$$

Data for the LOTT metric is collected in 15-minute increments during four time periods for each reporting segment:ⁱⁱⁱ

- Monday - Friday
 - 6:00 AM – 10:00 AM
 - 10:00 AM – 4:00 PM
 - 4:00 PM – 8:00 PM
- 6:00 AM Saturday – 8:00 PM Sunday

States and MPOs in coordination will define the reporting segments, and they must be continuous on the mainline highway. Starting in 2018, State DOTs are required to report the “LOTTR metrics and the corresponding 80th and 50th percentile times for each time period and directional AADT for each reporting segment by June 15th of each year, for the previous year’s measures,”ⁱⁱⁱ to the Highway Performance Monitoring System (HPMS). The LOTTR ratio for each segment must be below a 1.50 during all four time periods, otherwise the segment is not considered reliable.ⁱⁱⁱ

The Interstate Travel Time Reliability and Non-Interstate NHS Travel Time Reliability are reported to the nearest tenth of a percent. The formula for calculating Travel Time Reliability is:

$$100 \times \frac{\sum_{i=1}^R SL_i \times AV_i \times OF_j}{\sum_{i=1}^T SL_i \times AV_i \times OF_j}$$

Where:

R = total number of Interstate (Non-Interstate NHS) System reporting segments that are exhibiting an LOTTR below 1.50 during all of the time periods identified in § 490.511(b)(1)(i) through (iv);

I = Interstate (Non-Interstate NHS) System reporting segment “i”;

SL_i = length, to the nearest thousandth of a mile, of Interstate (Non-Interstate NHS) System reporting segment “i”;

AV_i = total annual traffic volume to the nearest single vehicle, of the Interstate (Non-Interstate) System reporting segment “i”;

J = geographic area in which the reporting segment “i” is located where a unique occupancy factor has been determined;

OF_i = occupancy factor for vehicles on the NHS within a specified geographic area within the State/Metropolitan planning area; and

T = total number of Interstate (Non-Interstate NHS) System reporting segments.

ASSESSING FREIGHT MOVEMENT ON THE INTERSTATE SYSTEM

Freight movement on the Interstate is assessed using the Truck Travel Time Reliability (TTTR) Index also known as the Freight Reliability Measure. The TTTR Index metric is defined as:

$$\frac{\text{Longer Truck Travel Time (95th)}}{\text{Normal Truck Travel Time (50th)}} = \frac{\text{\# seconds}}{\text{\# seconds}} = \text{Truck Travel Time Reliability (TTTR) Ratio}$$

Data for the Truck Travel Time Reliability (TTTR) metric is collected during five time periods for each reporting section:

- Monday - Friday
 - Morning peak (6:00 AM -10:00 AM)
 - Midday (10:00 AM – 4:00 PM)
 - Afternoon peak (4:00 PM – 8:00 PM)
- Weekends (6:00 AM – 8:00 PM)
- Overnights for all days (8:00 PM – 6:00 AM)

Starting in 2018, State DOTs are required to report the “TTTR metrics and the corresponding 95th and 50th percentile times for each time period and each reporting segment by June 15th of each year, for the previous year’s measures,” iii to the HPMS. The Truck Travel Time Reliability is reported to the nearest hundredth. The formula for calculating Truck Travel Time Reliability is:

$$\frac{\sum_{i=1}^T (SL_i \times \max TTTR_i)}{\sum_{i=1}^T (SL_i)}$$

Where:

i = An Interstate System reporting segment;

maxTTTRi = The maximum TTTR of the five time periods in paragraphs (a)(1)(i) through (v) of § 490.611, to the nearest hundredth, of Interstate System reporting segment “i”;

SLi = Segment length, to the nearest thousandth of a mile, of Interstate System reporting segment “i”; and

T= A total number of Interstate System reporting segments.

BASELINE CONDITIONS

On January 1, 2018, the first 4-year performance period for the System & Freight National Performance Management Measures began. For the first performance period only, State DOTs are not required to report baseline condition/performance or 2-year targets for the non-Interstate NHS Reliability Performance Management Measure in the State's Baseline Performance Report due to FHWA on October 1, 2018. State DOTs do need to report the 2-year and 4-year targets for the Interstate System Reliability Performance Management Measure and the TTTR Index Performance Management Measure in the State's Baseline Performance Report [23 CFR § 490]. The baseline conditions for NHS and freight mobility for Florida and for Miami-Dade County are shown in Table 1: Baseline NHS and Freight Mobility Performance Management Measures 2017, 2018 and 2019. In 2020, FDOT did not make any adjustments to the PM3 performance targets at the midpoint reporting period of October 1, 2020.

Table 1: Baseline NHS and Freight Mobility Performance Management Measures 2017, 2018 and 2019

NHS AND FREIGHT MOBILITY PERFORMANCE MANAGEMENT MEASURES						
Baseline						
PERFORMANCE MEASURE	2017		2018		2019	
	Florida	Miami-Dade	Florida	Miami-Dade	Florida	Miami-Dade
% of person-miles traveled on the Interstate that are reliable	82%	57%	83%	59%	83.4%	57%
% of person-miles traveled on the non-Interstate NHS that are reliable	84%	59%	86%	65%	87.0%	62%
Truck travel time reliability ratio (TTR) on the Interstate	1.43	2.98	1.43	2.86	1.45	3.08

Source: FDOT

The first 4-year performance period is scheduled to end on December 31, 2021. The full progress report for the first 4-year performance period is due on October 1, 2022, and the Baseline report for the second performance period is also due on that date. The implementation dates for the System and Freight Performance Management Measures are depicted in **Table 2: System & Freight Performance Management-Implementation Schedule**. In 2020, FDOT did not make any adjustments to the PM3 performance targets at the midpoint reporting period of October 1, 2020."

SYSTEM PERFORMANCE REPORT

Table 2: System & Freight Performance Management- Implementation Schedule

PERFORMANCE MANAGEMENT MEASURE TOPIC	FIRST 4-YEAR PERFORMANCE PERIOD BEGINS	STATE DOT'S SCHEDULED TO SUBMIT DATA	FDOT ESTABLISHED PERFORMANCE TARGETS	FLORIDA MPOS MUST ESTABLISH PERFORMANCE TARGETS	STATE DOT BASELINE PERFORMANCE REPORT DUE	STATE DOT MID PERFORMANCE PERIOD PROGRESS REPORT DUE	FHWA FIRST EVALUATION OF SIGNIFICANT PROGRESS	FIRST 4-YEAR PERFORMANCE PERIOD ENDS	FIRST 4-YEAR PERFORMANCE PERIOD PROGRESS REPORT DUE
1. Interstate System Reliability	January 1, 2018	June 15, 2018, and every following June 15th thereafter.	May 18, 2018	November 14, 2018	October 1, 2018 (subsequent Baseline reports due October 1 st every 4 years thereafter)	October 1, 2020 (subsequent Mid Performance reports due October 1 st every 4 years thereafter)	October 1, 2020 (for the period of January 1, 2018 through December 31, 2019)	December 31, 2021	October 1, 2022
2. Non-Interstate NHS Reliability					Does not need to be included in report due on October 1, 2018		Not until second performance period		
3. TTTR Index					October 1, 2018 (subsequent Baseline reports due October 1 st every 4 years thereafter)		October 1, 2020 (for the period of January 1, 2018 through December 31, 2019)		

Source: Performance Measures & Asset Management Plan- Key Implementation Dates. U.S Department of Transportation, Federal Highway Administration. March 29, 2018. <https://www.fhwa.dot.gov/tpm/rule/timeline.pdf>

Source: Summary of FHWA Performance Measures Implementation Requirements in Florida. U.S. Department of Transportation, Federal Highway Administration, Florida Division. May 22, 2018

ASSESSMENT OF SIGNIFICANT STATE PROGRESS

FHWA will not evaluate significant State progress toward achieving 2-year non-Interstate NHS Reliability Performance Targets for the Mid Performance Period Progress Report, due October 1, 2020. They will be reported in the second

performance period, beginning January 1, 2022. FHWA will evaluate significant State progress toward achieving Interstate System Reliability Performance Targets and the TTR Index Performance Targets at the midpoint (January 1, 2018 through December 31, 2019 reporting period – which is to be reported to FHWA by October 1, 2020) and the end of the first performance period (January 1, 2020 through December 31, 2021 reporting period – which is to be reported to FHWA by October 1, 2022). In 2020, FDOT did not make any adjustments to the PM3 performance targets at the midpoint reporting period of October 1, 2020.

COORDINATION WITH STATEWIDE PLANS AND PROCESSES

The TPO recognizes the importance of linking goals, objectives, and investment priorities to established performance objectives, and that this link is critical to the achievement of national transportation goals and statewide and regional performance targets. As such, the Miami-Dade 2045 LRTP reflects the goals, objectives, performance measures, and targets as they are described in other state and public transportation plans and processes, including the Florida Transportation Plan (FTP) and the Florida Freight Mobility and Trade Plan.

- The FTP is the single overarching statewide plan guiding Florida's transportation future. It defines the state's long-range transportation vision, goals, and objectives and establishes the policy framework for the expenditure of state and federal funds flowing through FDOT's work program. One of the seven goals of the FTP is Efficient and Reliable Mobility for People and Freight.
- The Florida Freight Mobility and Trade Plan presents a comprehensive overview of the conditions of the freight system in the state, identifies key challenges and goals, provides project needs, and identifies funding sources. Truck reliability is specifically called forth in this plan, both as a need as well as a goal.

CONTRIBUTIONS TO ACHIEVING SYSTEM & FREIGHT PERFORMANCE TARGETS

The TPO and FDOT are committed to ensuring the System and Freight performance in Miami-Dade County achieves the identified targets. The TPO has many programs, initiatives, and projects identified in the TIP and the LRTP to address system and freight performance in Miami-Dade County. FDOT's key plan is its Work Program. The TPO and

FDOT coordinate their plans and programs to improve the reliability of the Miami-Dade transportation system, according to C.F.R. 450.332(b).

“The TIP shall reflect the investment priorities established in the current metropolitan transportation plan . . .” (23 CFR 450.326). The transportation plan (LRTP) “shall include both long-range strategies/actions that provide for the development of an integrated multimodal system...” (23 CFR 450.24). The TIP considers potential projects that fall into specific investment priorities established by the TPO in the LRTP. The TIP includes specific investment priorities that support the TPOs goals including improving system and travel, using a prioritization and project selection process established in the LRTP. This process evaluates projects that have an anticipated effect on improving the reliability of the NHS, Non-Interstate NHS, and truck travel time in Miami-Dade County.

MIAMI-DADE TPO

TRANSPORTATION IMPROVEMENT PLAN

A preliminary review of the FY 2022/2023 to FY 2026/2027 TIP includes 128 projects totaling \$1,892M in projects that improve travel reliability. The FY 2022/2026 to FY 2026/2027 TIP is located on the internet at: <http://www.interactip.com/>. This includes capacity improvement and operational projects. The Pavement and Bridge Performance Management Measures are incorporated into the 2022/2023 to 2026/2027 TIP to continue to assess and preserve infrastructure investments to achieve our pavement and bridge targets.

The projects identified as contributing to the achievement of Miami-Dade County's system and freight performance targets are listed in the table below:

SYSTEM PERFORMANCE REPORT

NHS System and Freight Performance Projects

Interstate Projects					
Item Number	Project Description	Type of Work	Length	All Years	Cost TIP Years FY 2023-2027
DT4149641	SR 9A / I-95	PD&E/EMO STUDY	3.2600	\$ 24,139.00	\$ 20,140.00
DT4149647	SR 9A / I-95	PD&E/EMO STUDY	5.7200	\$ 17,040.00	\$ 17,040.00
DT4149648	SR 9A / I-95	PD&E/EMO STUDY	5.5800	\$ 9,420.00	\$ 9,420.00
DT4154567	SR 9A / I-95 EXPRESS LANES ITS OPERATIONS CONSULTANT CONTRACT	TECHNICAL ASSISTANCE	17.2600	\$ 29,260.00	\$ 7,064.00
DT4154569	SR 9A / I-95 EXPRESS FHP ENHANCED ENFORCEMENT	OTHER ITS	0.0000	\$ 2,199.00	\$ 300.00
DT4231262	SR 9A / I-95 SB RAMP TO WB SR 836	INTERCHANGE IMPROVEMENT	0.2270	\$ 40,737.00	\$ 2,339.00
DT4283585	SR 9A / I-95	ADD LANES & RECONSTRUCT	2.1930	\$ 80,733.00	\$ 270.00
DT4335341	ITS OPERATIONS HARDWARE / SOFTWARE AND REPLACEMENT EQUIPMENT	TRAFFIC MANAGEMENT CENTERS	0.0000	\$ 2,810.00	\$ 500.00
DT4358431	SR 112 / I-195 FRONTAGE RD & RAMP REALIGNMENT (MIAMI DESIGN DISTRICT)	NEW ROAD CONSTRUCTION	0.5100	\$ 6,687.00	\$ 6,259.00
DT4361991	SR 93 / I-75 EXPRESS LANES TOLLING AND OPERATIONS	TECHNICAL ASSISTANCE	0.0000	\$ 4,732.00	\$ 1,378.00
DT4362021	SR 9A / I-95 EXPRESS OPERATIONS & MAINTENANCE	OTHER ITS	0.0000	\$ 15,046.00	\$ 8,400.00
DT4362041	SR 93 / I-75 EXPRESS LANES ITS MAINTENANCE OF TOLLING EQUIPMENT	OTHER ITS	0.0000	\$ 3,804.00	\$ 2,100.00
DT4362101	SR 93 / I-75 EXPRESS LANES INCIDENT MANAGMNT/ROAD RANGER SERVICE PATROLS	OTHER ITS	0.0000	\$ 4,696.00	\$ 913.00
DT4362131	SR 93 / I-75 EXPRESS LANES FHP ENHANCED ENFORCEMENT	OTHER ITS	0.0000	\$ 1,100.00	\$ 190.00
DT4249331	I-95 EXPRESS TOLL OPERATIONS DADE COUNTY	TOLL COLLECTION	0.0000	\$ 34,198.00	\$ 9,125.00
DT4354121	I-75 EXPRESS TOLL OPERATIONS MIAMI-DADE COUNTY	TOLL COLLECTION	0.0000	\$ 16,151.00	\$ 13,450.00
DT4346761	SR 9A / I-95 EXPRESS OPERATIONS & MAINTENANCE INCIDENT MGMT / RD RANGERS	OTHER ITS	0.0000	\$ 15,905.00	\$ 1,676.00
DT4346762	I-95 EXPRESS LANES INCIDENT MANAGEMENT ROAD RANGER SERVICE PATROLS	OTHER ITS	0.0000	\$ 14,869.00	\$ 14,869.00
DT4362102	I-75 EXPRESS LANES INCIDENT MANAGMENT ROAD RANGER SERVICE PATROLS	OTHER ITS	0.0000	\$ 5,019.00	\$ 5,019.00

SYSTEM PERFORMANCE REPORT

Interstate Projects					
Item Number	Project Description	Type of Work	Length	All Years	Cost TIP Years FY 2023-2027
DT4362132	I-75 EXPRESS LANES FHP ENHANCED ENFORCEMENT	OTHER ITS	0.0000	\$ 1,100.00	\$ 1,100.00
DT4446221	SR 112 / I-195 / JULIA TUTTLE CSWY	MISCELLANEOUS CONSTRUCTION	3.0060	\$ 10,256.00	\$ 1,260.00
DT4450231	I-95 EXPRESS LANES TOLLING & RAMP SIGNALING OPERATIONS	OTHER ITS	0.0000	\$ 9,309.00	\$ 9,309.00
DT4450232	I-95 EXPRESS LANES INCIDENT RESPONSE VEHICLE SERVICES	OTHER ITS	0.0000	\$ 1,494.00	\$ 1,494.00
DT4450235	I-75 EXPRESS LANES TOLLING & RAMP SIGNALING OPERATIONS	OTHER ITS	0.0000	\$ 1,200.00	\$ 1,200.00
DT4450236	I-75 EXPRESS LANES INCIDENT RESPONSE VEHICLE SERVICE	OTHER ITS	0.0000	\$ 996.00	\$ 996.00
DT4450251	I-95 EXPRESS LANES FHP ENHANCED ENFORCEMENT	OTHER ITS	0.0000	\$ 2,600.00	\$ 2,600.00
DT4326397	SR 90/SW 8 ST/SW 7 ST AND I-95 INTERCHANGE	PRELIM ENG FOR FUTURE CAPACITY	0.6390	\$ 82,566.00	\$ 54,927.00
Interstate Total:				\$ 438,066.00	\$ 193,338.00

Non-Interstate NHS Projects					
Item Number	Project Description	Type of Work	Length	All Years	Cost TIP Years FY 2023-2027
TP4355421	WIDEN TPK EXT (SR821)- NW 106 ST TO I-75 (MP34-39) (6TO10) INC MNGD LN	ADD LANES & RECONSTRUCT	6.1650	\$ 344,061.00	\$ 1,056.00
TP4355431	WIDEN HEFT	ADD LANES & RECONSTRUCT	6.0250	\$ 319,037.00	\$ 528.00
TP4370531	GOLDEN GLADES INTERCHANGE IMPROVEMENTS (MAINLINE SPUR MP 0X)	INTERCHANGE - ADD LANES	2.5640	\$ 123,887.00	\$ 92,345.00
XA83611	SR 836 / I-95 Interchange Improvements	Double-decking, Widening and Operational Improvements	2.0000	\$ 74,510.00	\$ 74,452.00
XA87410	SR 874 Ramp Connector to SW 128th Street	New Connector	2.0000	\$ 12,168.00	\$ 8,387.00
XA92404	SR 924 Extension West to HEFT	Expressway Extension	2.3000	\$ 5,518.00	\$ 5,518.00
XA83634	SR 836 New HEFT Ramp Connections	New Connector	0.0000	\$ 42,362.00	\$ 42,362.00
DT2511563	PORT OF MIAMI TUNNEL	NEW ROAD CONSTRUCTION	0.4960	\$ 2,455,517.00	\$ 263,076.00
DT2511564	PORT OF MIAMI TUNNEL MIAMI-DADE COUNTY MPO PRIORITY	FUNDING ACTION	0.4960	\$ 246,000.00	\$ 85,000.00
DT4184236	SR 826 / PALMETTO EXPWY	PD&E/EMO STUDY	9.6560	\$ 6,600.00	\$ 6,600.00
DT4232512	SR 25 / OKEECHOBEE RD	ADD LANES & RECONSTRUCT	4.5910	\$ 63,938.00	\$ 3,000.00
DT4232513	SR 25 / OKEECHOBEE RD	ADD LANES & RECONSTRUCT	0.6670	\$ 80,708.00	\$ 47,258.00
DT4232514	SR 25 / OKEECHOBEE RD	ADD LANES & REHABILITATE PVMNT	1.3880	\$ 382,607.00	\$ 332,262.00
DT4232515	SR 25 / OKEECHOBEE RD	ADD LANES & REHABILITATE PVMNT	1.7680	\$ 154,642.00	\$ 4,700.00
DT4232517	SR 25 / OKEECHOBEE RD CORRIDOR REVIEW / PRELIMINARY ENGINEERING	PRELIMINARY ENGINEERING	10.0500	\$ 3,953.00	\$ 150.00

SYSTEM PERFORMANCE REPORT

Non-Interstate NHS Projects					
Item Number	Project Description	Type of Work	Length	All Years	Cost TIP Years FY 2023-2027
DT4273691	SR 997 / KROME AVE	ADD LANES & RECONSTRUCT	3.6740	\$ 73,177.00	\$ 1,000.00
DT4283584	GOLDEN GLADES INTERCHANGE VARIOUS RAMP IMPROVEMENTS	INTERCHANGE RAMP (NEW)	2.3980	\$ 5,467.00	\$ 415.00
DT4283588	SR 826 CONNECTOR	ADD LANES & RECONSTRUCT	1.0270	\$ 5,104.00	\$ 10.00
DT4302916	ITS EQUIPMENT REPLACEMENT - CONSULTANTS / GRANTS	ITS COMMUNICATION SYSTEM	0.0000	\$ 6,194.00	\$ 942.00
DT4357601	SR 826 / PALMETTO EXPWY	ADD LANES & RECONSTRUCT	1.8880	\$ 17,949.00	\$ 1,448.00
DT4362001	SR 826 / PALMETTO EXPWY EXPRESS LANES TOLLING & RAMP SIGNALING OPERATION	TECHNICAL ASSISTANCE	0.0000	\$ 13,690.00	\$ 4,338.00
DT4362031	SR 826 / PALMETTO EXPWY ITS CONTRACT FOR MAINTENANCE OF TOLLING EQUIPMENT	OTHER ITS	0.0000	\$ 9,360.00	\$ 5,250.00
DT4362091	SR 826 / PALMETTO EXPWY INCIDENT MANAGEMENT ROAD RANGER SERVICE PATROLS	OTHER ITS	0.0000	\$ 15,526.00	\$ 2,767.00
DT4362121	SR 826 / PALMETTO EXPWY FHP ENHANCED ENFORCEMENT	OTHER ITS	0.0000	\$ 950.00	\$ 50.00
DT4364261	SR 948 / NW 36 ST	MODAL SYSTEMS PLANNING	8.4170	\$ 8,815.00	\$ 7,050.00
DT4364791	SR 934 / NW 74 ST	INTERSECTION IMPROVEMENT	0.8100	\$ 8,662.00	\$ 320.00
DT4377821	SR 968 / FLAGLER ST	PD&E/EMO STUDY	17.0480	\$ 15,541.00	\$ 7,695.00
DT4377841	SR 94 / KENDALL DR	PD&E/EMO STUDY	10.7000	\$ 15,843.00	\$ 8,172.00
DT4380761	SR 9 / NW 27 AVE	PD&E/EMO STUDY	14.1470	\$ 19,114.00	\$ 11,963.00
DT4399231	SR 916 / NE 135 ST	INTERSECTION IMPROVEMENT	0.0930	\$ 558.00	\$ 490.00
DT4399861	SR 5 / US 1	INTERSECTION IMPROVEMENT	0.9810	\$ 3,466.00	\$ 120.00
TP4370533	GOLDEN GLDS INTCHG IMPROVMENT-I-95 SB	INTERCHANGE IMPROVEMENT	1.9680	\$ 66,190.00	\$ 52,288.00
TP4370535	GOLDEN GLADES INTERCHANGE IMPROVEMENTS - SPUR	INTERCHANGE IMPROVEMENT	0.5000	\$ 62,201.00	\$ 55,680.00
TP4372111	HEFT (SR 821) - SURFACE STREET IMPROVEMENTS	INTERCHANGE JUSTIFICA/MODIFICA	0.4000	\$ 53,978.00	\$ 48,545.00
DT4291864	SR 817 / NW 27 AVE @ NW 207 ST	INTERSECTION IMPROVEMENT	0.0330	\$ 548.00	\$ 23.00
DT4293415	SR 994 / QUAIL ROOST	INTERSECTION IMPROVEMENT	0.0010	\$ 567.00	\$ 25.00
DT4302917	ITS EQUIPMENT REPLACEMENT - CONSULTANTS / GRANTS	ITS COMMUNICATION SYSTEM	0.0000	\$ 3,596.00	\$ 3,596.00
DT4304443	SR 907 / ALTON RD	TRAFFIC OPS IMPROVEMENT	0.7590	\$ 5,075.00	\$ 701.00
DT4347684	SR 932/NW 103 STREET/W 49 ST	INTERSECTION IMPROVEMENT	0.1770	\$ 1,772.00	\$ 40.00
DT4399812	SR 924 / NW 119 ST	INTERSECTION IMPROVEMENT	0.0010	\$ 355.00	\$ 12.00
XA83618	SR 836 Southwest Extension / Kendall Parkway	Expressway Extension	14.3000	\$ 81,014.00	\$ 81,014.00
DT4275212	SR 922/NE 125 ST	INTERSECTION IMPROVEMENT	0.8870	\$ 4,901.00	\$ 142.00
DT4302918	ITS EQUIPMENT REPLACEMENT - CONSULTANTS / GRANTS	ITS COMMUNICATION SYSTEM	0.0000	\$ 2,029.00	\$ 2,029.00
DT4327485	SR 933 / NW 12 AVE	INTERSECTION IMPROVEMENT	0.3600	\$ 599.00	\$ 16.00
DT4362092	SR 826 EXPRESS LANES INCIDENT MANAGEMENT ROAD RANGER SERVICE PATROLS	OTHER ITS	0.0000	\$ 13,791.00	\$ 13,791.00
DT4362122	SR 826 EXPRESS LANES FHP ENHANCED ENFORCEMENT	OTHER ITS	0.0000	\$ 2,200.00	\$ 2,200.00

SYSTEM PERFORMANCE REPORT

Non-Interstate NHS Projects					
Item Number	Project Description	Type of Work	Length	All Years	Cost TIP Years FY 2023-2027
DT4438551	SR 915 / NE 6 AVE	INTERSECTION IMPROVEMENT	0.5580	\$ 2,509.00	\$ 1,630.00
DT4444501	SR 972 / SW 13TH ST / SW 3RD AVE / CORAL WAY @ SW 15TH RD	ROUNDBOUT	0.2210	\$ 4,635.00	\$ 525.00
DT4450233	SR 826 EXPRESS LANES TOLLING & RAMP SIGNALING OPERATIONS	OTHER ITS	0.0000	\$ 5,175.00	\$ 5,175.00
DT4450234	SR 826 EXPRESS LANES INCIDENT RESPONSE VEHICLE SERVICES	OTHER ITS	0.0000	\$ 996.00	\$ 996.00
TP4233735	WIDEN SPUR(SR91), GOLDEN GLADES TP TO BROWARD CNTY (MP0.4-3.3)(6TO8LN)	ADD LANES & RECONSTRUCT	2.9420	\$ 109,407.00	\$ 96,690.00
TP4441111	WIDEN TPK EXT - CAMPBELL DR TO TALLAHASSEE RD (MP4-6)(MANAGED LANES)	ADD LANES & RECONSTRUCT	2.0000	\$ 68,263.00	\$ 450.00
DT4326391	SR 826 / PALMETTO EXPWY	PRELIM ENG FOR FUTURE CAPACITY	7.2240	\$ 112,604.00	\$ 96,850.00
DT4106465	SR 934 / NE/NW 79 ST	ADD LANES & RECONSTRUCT	5.9480	\$ 1,112.00	\$ 948.00
DT4106466	SR 934 / NE/NW 81 / 82 ST	ROAD RECONSTRUCTION - 2 LANE	3.0790	\$ 1,030.00	\$ 948.00
DT4301614	CONSTRUCTION FINAL ESTIMATES CONTRACT SUPPORT FOR LAP OVERSIGHT	INSPECT CONSTRUCTION PROJS.	0.0000	\$ 1,540.00	\$ 760.00
DT4301615	CONSTRUCTION FINAL ESTIMATES CONTRACT SUPPORT FOR LAP OVERSIGHT	INSPECT CONSTRUCTION PROJS.	0.0000	\$ 960.00	\$ 960.00
DT4302919	ITS EQUIPMENT REPLACEMENT - CONSULTANTS / GRANTS	ITS COMMUNICATION SYSTEM	0.0000	\$ 2,451.00	\$ 2,451.00
DT4446361	SR 5 / US 1	TRAFFIC OPS IMPROVEMENT	0.3870	\$ 1,535.00	\$ 1,157.00
DT4457451	SR 985 / SW 107 AVE AND SW 24 ST	INTERSECTION IMPROVEMENT	0.1660	\$ 857.00	\$ 714.00
DT4457461	SR 932 / NW 103 ST AND NW 32 AVE	INTERSECTION IMPROVEMENT	0.2010	\$ 2,843.00	\$ 2,244.00
DT4457471	SR 852 / NW 215 ST AND NW 2 AVE	INTERSECTION IMPROVEMENT	0.2370	\$ 838.00	\$ 638.00
DT4458041	SR 994 / SW 200 ST / QUAIL ROOST DR FR W OF SW 137 AVE TO E OF SW 127 AVE	PD&E/EMO STUDY	1.1620	\$ 2,751.00	\$ 650.00
TP4459841	GOLDEN GLADES TRUCK TRAVEL CENTER	MODAL SYSTEMS PLANNING	0.4500	\$ 25,137.00	\$ 21,225.00
DT4432541	PALMETTO EXPRESS LANES - TOLL OPERATIONS	TOLL COLLECTION	0.0000	\$ 3,041.00	\$ 1,600.00
DT4471651	SR 826/PALMETTO EXPRESSWAY	ADD LANES & RECONSTRUCT	9.5950	\$ 71,025.00	\$ 1,904.00
DT4438992	SR A1A / HARDING AVE	TRAFFIC OPS IMPROVEMENT	0.0010	\$ 741.00	\$ 741.00
DT4472141	SR 5 / US 1 / BISCAYNE BLVD	TRAFFIC SIGNALS	1.9840	\$ 2,919.00	\$ 2,919.00
DT4475821	SR 5 / US 1	INTERSECTION IMPROVEMENT	0.2000	\$ 850.00	\$ 656.00
DT4486571	HIALEAH / HIALEAH GARDENS BLVD	PD&E/EMO STUDY	0.0000	\$ 1,980.00	\$ 1,980.00
Non-Interstate NHS Total:				\$ 5,258,939.00	\$ 1,523,637.00

SYSTEM PERFORMANCE REPORT

Non-NHS Roadway Projects					
Item Number	Project Description	Type of Work	Length	All Years	Cost TIP Years FY 2023-2027
PW0000127	SW 157 Avenue	Widen from 2 to 4 lanes	2.0000	\$ 9,439.00	\$ 4,625.00
PW0000148	SW 152 Avenue	Widen from 2 to 3 lanes	2.0000	\$ 9,846.00	\$ 8,346.00
PW000304a	NW 37 Avenue	Widen from 2 to 5 lanes	2.7000	\$ 37,777.00	\$ 17,587.00
PW000864	Advanced Traffic Management System	ATMS	0.0000	\$ 43,269.00	\$ 21,680.00
PW000872	Advanced Traffic Management System	ATMS	0.0000	\$ 67,350.00	\$ 31,699.00
PW20040342	SW 312 Street (Campbell)	Widen to 5 lanes	1.0000	\$ 5,165.00	\$ 3,443.00
PW20040343	SW 137 Avenue	Completion as two (2) continuous lanes	3.0000	\$ 31,699.00	\$ 1,500.00
PW20040348	SW 216 Street	Curb & Gutter, Traffic Operational Improv.	2.0000	\$ 25,350.00	\$ 1,357.00
PW000992	SW 117 Avenue	Road reconstruction/Traffic operational improvements	1.8500	\$ 16,229.00	\$ 14,229.00
PW0001070	NW 25 Street	Widen from 4 to 6 lanes	3.0000	\$ 30,500.00	\$ 15,000.00
PW0001076	SW 127 Avenue	Widen from 2 to 4 lanes	0.5000	\$ 4,899.00	\$ 2,599.00
PW0001083	SW 42 Street	Widen from 2 to 4 lanes	0.5000	\$ 6,132.00	\$ 3,867.00
DT4439801	SR 932 / NW 103 ST	TRAFFIC OPS IMPROVEMENT	0.4230	\$ 950.00	\$ 546.00
PW0001106	Franjo Road	Widen from 2 to 3 lanes	1.6400	\$ 8,348.00	\$ 3,848.00
PW0001107	SW 107 Avenue	Widen from 2 to 4 lanes	1.7000	\$ 902.00	\$ 902.00
PW0001115	SW 200 Street	Widen from 2 to 4 lanes	1.6000	\$ 11,726.00	\$ 10,226.00
PW0001149	SW 127 Avenue	Add 2 lanes/New 4 lanes	0.5000	\$ 3,555.00	\$ 3,555.00
PW0001161	Old Cutler Road	Intersection improvement	0.0000	\$ 1,865.00	\$ 1,865.00
PW0001213	SW 268 Street	Roadway improvements	0.7000	\$ 7,359.00	\$ 7,359.00
PW000447	NE 2 Avenue	Street/Traffic Operational Improv.	4.0000	\$ 6,535.00	\$ 6,040.00
DT4462611	TRAFFIC OPERATIONS PUSH-BUTTON MISC. CONSTRUCTION IN MIAMI DADE COUNTY	MISCELLANEOUS CONSTRUCTION	0.0000	\$ 1,257.00	\$ 1,257.00
DT4462612	TRAFFIC OPERATIONS PUSH-BUTTON MISC. CONSTRUCTION IN MIAMI DADE COUNTY	MISCELLANEOUS CONSTRUCTION	0.0000	\$ 1,121.00	\$ 1,121.00
DT4462632	TRAFFIC OPERATIONS PUSH-BUTTON ROADS MIAMI DADE COUNTY	MISCELLANEOUS CONSTRUCTION	0.0000	\$ 1,284.00	\$ 1,284.00
DT4462634	TRAFFIC OPERATIONS PUSH-BUTTON ROADS MIAMI DADE COUNTY	MISCELLANEOUS CONSTRUCTION	0.0000	\$ 1,185.00	\$ 1,185.00
DT4462644	TRAFFIC OPERATIONS PUSH-BUTTONS SIGNALS MIAMI-DADE COUNTY	MISCELLANEOUS CONSTRUCTION	0.0000	\$ 1,185.00	\$ 1,185.00
PW0001278	SW 136 Street and SW 142 Avenue	Traffic signal	0.0000	\$ 600.00	\$ 600.00
PW0001300	SW 24 Street	Intersection improvements	3.0000	\$ 6,154.00	\$ 6,154.00
PW0001302	S Royal Poinciana Boulevard	Resurfacing	1.3400	\$ 675.00	\$ 675.00
PW0001304	SW 32 Street and SW 109 Avenue	Intersection improvement	0.0000	\$ 327.00	\$ 327.00
PW0001305	NW 98 Court and NW 12 Street	Traffic signal	0.0000	\$ 540.00	\$ 540.00
PW0001307	NW 107 Avenue and NW 50 Street	Traffic signal	0.0000	\$ 520.00	\$ 520.00
Non-NHS Roadway Total:				\$ 343,743.00	\$ 175,121.00
Systems Performance Grand Total:				\$ 6,040,748.00	\$ 1,892,096.00

SYSTEM PERFORMANCE REPORT

NHS Truck Travel Time Reliability

Non-Interstate NHS Projects					
Item Number	Project Description	Type of Work	Length	All Years	Cost TIP Years FY 2023-2027
DT4477231	SR 5 / US 1 / S DIXIE HWY	TRAFFIC OPS IMPROVEMENT	0.0010	\$ 520.00	\$ 520.00
DT4486271	CITY OF DORAL - NW 117 AVE	MISCELLANEOUS CONSTRUCTION	0.0000	\$ 2,104.00	\$ 2,104.00
Non-Interstate NHS Total:				\$ 2,624.00	\$ 2,624.00

Non-NHS Roadway Project					
Item Number	Project Description	Type of Work	Length	All Years	Cost TIP Years FY 2023-2027
DT4388231	NW 25TH STREET VIADUCT TRUCKING IMPACTS	PTO STUDIES	0.0000	\$ 450.00	\$ 450.00
Non-NHS Roadway Total:				\$ 450.00	\$ 450.00
Truck Travel Time Reliability Grand Total:				\$ 3,074.00	\$ 3,074.00

LONG RANGE TRANSPORTATION PLAN

The Miami-Dade 2045 LRTP seeks to address system reliability and congestion mitigation through various means, including capacity expansion and operational improvements. The TPO's commitment to System and Freight Performance is emphasized through the 2045 LRTP Goal to Maximize Mobility Choices Systemwide, which includes the following objectives:

- Provide a comprehensive transportation network for dependable and reliable transportation options,
- Reduce congestion,
- Promote system reliability, and
- Increase mobility choices throughout the county.

There are over 60 projects listed in the 2045 LRTP that will help improve the system reliability of the Miami-Dade transportation system, including: implementation of the SMART Plan, other transit projects, and roadway capacity projects (widening and extensions) projects. For a complete list of projects, please see Chapter 7 of the Miami-Dade 2045 LRTP; <https://miamidade2045lrtp.com/>.

For additional information on the Miami-Dade 2045 LRTP, please see the Miami-Dade 2045 Long Range Transportation Section of this report starting on page PM-80.

Endnotes:

ii *Frequently Asked Questions: System Performance/Freight/CMAQ Performance Measures Final Rule.* US Department of Transportation, Federal Highway Administration. <https://www.fhwa.dot.gov/tpm/rule/pm3/faqs.pdf>

iii *National Performance Management Measures to Assess System Performance, Freight Movement, and CMAQ Improvement Program.* US Department of Transportation, Federal Highway Administration. July 1, 2017. <https://www.fhwa.dot.gov/tpm/rule/170601pm3.pdf>



TRANSPORTATION PERFORMANCE MANAGEMENT

SYSTEM PERFORMANCE REPORT: TRANSIT ASSET MANAGEMENT

TRANSIT ASSET MANAGEMENT

In July of 2016, FTA published the “Transit Asset Management; National Transit Database” Final Rule. The Transit Asset Management (TAM) Final Rule requires grant recipients of FTA funds to develop asset management plans to inventory their public transportation assets. These assets include equipment, rolling stock, infrastructure, and facilities. The Final Rule also establishes performance measures and annual reporting requirements, and defines “state of good repair” (SGR).ⁱ The Rule went into effect as of October 1, 2016. [49 CFR § 625, 630].

SGR PERFORMANCE MEASURES

The TAM Final Rule required “transit providers and group TAM plan sponsors” to set initial SGR performance targets of the following measures by January 1, 2017. The transit providers and group TAM plan sponsors must coordinate with the State DOTs and MPOs to establish regional TAM performance targets. The transit providers and group TAM plan sponsors were required to provide the TAM targets to the MPO by June 30, 2017.ⁱⁱ

ASSETS (ONLY THOSE FOR WHICH THE AGENCY HAS CAPITAL RESPONSIBILITY)	SGR PERFORMANCE MEASURE
Equipment: Non-revenue support -service and maintenance vehicles	Percentage of non-revenue vehicles met or exceeded Useful Life Benchmark
Rolling Stock: Revenue vehicles by mode	Percentage of revenue vehicles met or exceeded Useful Life Benchmark
Infrastructure: Only rail fixed-guideway, track, signals, and systems	Percentage of track segments with performance restrictions
Facilities: Maintenance and administrative facilities; and passenger stations (buildings) and parking facilities	Percentage of assets with condition rating below 3.0 on FTA TERM Scale

Source: [49 CFR § 625, 630]

For equipment and rolling stock classes, useful life benchmark (ULB) is defined as the expected lifecycle of a capital asset, or the acceptable period of use in service, for a particular transit provider’s operating environment. ULB considers a provider’s unique operating environment such as geography and service frequency and is not the same as an asset’s useful life.

The TAM rule defines two tiers of public transportation providers based on size parameters. Tier I providers are those that operate rail service or more than 100 vehicles in all fixed route modes, or more than 100 vehicles or more in one

non-fixed route mode. Tier II providers are those that are a subrecipient of FTA 5311 funds, or an American Indian Tribe, or have 100 or less vehicles across all fixed route modes or have 100 vehicles or less in one non-fixed route mode. A Tier I provider must establish its own transit asset management targets, as well as report performance and other data to FTA. A Tier II provider has the option to establish its own targets or to participate in a group plan with other Tier II providers whereby targets are established by a plan sponsor, typically a state DOT, for the entire group. There are two Tier I transit agencies that serve Miami-Dade County and include:

- Miami-Dade Department of Transportation and Public Works (DTPW) – Transit
- South Florida Regional Transportation Authority (SFRTA)

MIAMI-DADE DEPARTMENT OF TRANSPORTATION AND PUBLIC WORKS (DTPW) - TRANSIT

PERFORMANCE TARGETS

Public transportation agencies are required to establish and report transit asset management targets annually for the following fiscal year. Each public transit provider or its sponsors must share its targets, TAM, and asset condition information with each MPO in which the transit provider's projects and services are programmed in the MPO's TIP.

MPOs are required to establish initial transit asset management targets within 180 days of the date that public transportation providers establish initial targets. However, MPOs are not required to establish transit asset management targets annually each time the transit provider establishes targets. Instead, subsequent MPO targets must be established when the MPO updates the TIP or LRTP.

The Miami-Dade DTPW 2018 Transit Asset Management Plan was presented to the TPO Governing Board on July 19, 2018. The Miami-Dade TPO originally adopted the Miami-Dade Department of Transportation and Public Works SGR targets for Calendar Year 2018 per Resolution 06-18 on January 25, 2018. The Miami-Dade Department of Transportation and Public Works SGR targets were updated for Calendar Year 2021 and were adopted by the Miami-Dade TPO (Per Resolution #16-2021 on March 18, 2021 which establishes the relationship between performance, plans, and programs, and provides the basis and foundation for this performance framework. Beginning in 2022, the TPO will adopt the SGR targets annually as part of its TIP and will no longer utilize a separate resolution.

The Miami-Dade DTPW has established the following SGR performance targets for Fiscal Year 2021/2022:

SYSTEM PERFORMANCE REPORT

Asset Category: Rolling Stock

ASSET CATEGORY	ASSET CLASS / ASSET TYPE	FLEET SIZE	FLEET AGE	USEFUL LIFE (ULB)	FY20 TARGET	FY 20 PERFORMANCE METRIC (% Exceeding ULB)	FY 21 TARGET
REVENUE VEHICLES	Minibus (MB)	3	8.3	10	0%	0%	0%
	Over-The-Road (BU)	11	14.4	14	21.8%	100%	0%
	40 Foot Bus (BU)	710	5.39	14		30.6%	10.3%
	Articulated Bus (BU)	89	5.89	14		0%	0%
	Metrorail (HR)	220	15.61	31	22%	40.9%	22.7%
	Metromover (AG)	30	10.41	20	0%	.03%	0%

Paratransit and Contingency vehicles are not calculated in the performance metric based on SGR Reporting requirements. See TAM/NTD Crosswalk table for clarification.

Performance Metric Variance / Forecasted Changes

- Minibus / Cutaway (Small Buses)** – A sale of small buses have adjusted the overall fleet age, performance metrics target and forecasted target. In addition, it is important to note that there are additional small vehicles used for passenger service which are owned and operated by a 3rd party contractor.
- Large Bus Fleet** – The sale of many of the vehicles and anticipated receipt of one hundred and forty (140) Compressed Natural Gas (CNG) vehicles, projected addition of seventeen (17) Electric vehicles; the performance metrics will decrease. In addition, it is important to note that there are additional commuter vehicles used for passenger service which are owned and operated by a 3rd party contractors.
- Metrorail (Heavy Railcars)** – Addition of thirty-eight (38) vehicles as of 9/30/18, fifty-eight (58) as of 9/30/19, thirty-four (34) as of 9/30/20, projection of the remaining six (6) vehicles prior to 9/30/21 and sale of fifty (50) legacy vehicles; the anticipated performance target is not expected to decrease.
- Metromover (Automated Guideway)** – Useful Life Benchmark (ULB) adjustment from 31yrs to 20yrs per vendor signed contract.

SYSTEM PERFORMANCE REPORT

Asset Category: Non-Revenue Vehicles (Equipment)

ASSET CATEGORY	ASSET CLASS / ASSET TYPE	FLEET SIZE	FLEET AGE	USEFUL LIFE (ULB)	FY 20 TARGET	FY 20 PERFORMANCE METRIC (% Exceeding ULB)	FY 21 TARGET
Equipment	Automobile	82	8.48	8	40%	28%	25%
	Steel Wheel Vehicles	8	24.64	25	57%	50%	50%
	Trucks & Other Rubber Tire Vehicles	225	10.23	14	40%	37.3%	33.3%

Equipment with an acquisition value that exceeds \$50,000.00 such as construction and maintenance equipment (cranes, prime mover, fork lifts, solar panels battery packs and generators) are not calculated in the performance metric based on SGR Reporting requirements.

Performance Metric Variance / Forecasted Changes

- Automobiles** – The sale and replacement of vehicles has decreased the fleet age and performance metric. Additional vehicle replacements are projected for the next fiscal year; therefore, the target is expected to decrease. Note: Many vehicles are put in service after the initial model year.
- Steel Wheel Vehicles** – The sale and replacement of vehicles has decreased the fleet age and performance metric. However, the performance metrics is not expected to decrease as no replacement vehicles are requisitioned for next fiscal year.
- Trucks & Other Rubber Tire Vehicles** – The addition of fifty (50) vehicles in conjunction with sale and replacement of decommissioned vehicles has resulted with a decreased fleet age. The forecasted performance target is a result of anticipated vehicle sales and no replacement vehicles within the next fiscal year.

Asset Category: Infrastructure

ASSET CATEGORY	ASSET CLASS	SYSTEM (TRACK FEET)	TOTAL PERFORMANCE RESTRICTIONS	FY 20 TARGET	FY 20 PERFORMANCE METRIC (% Performance Restrictions)	FY 21 TARGET
Infrastructure	Rail Fixed Guideway	298,957	136	0%	6.36%	0%
	Mover Automated Guideway	46,464	0	0%	0%	0%

Infrastructure performance restrictions are being developed to capture the data as outlined by the revised definition. Currently the data is captured and reported at the highest level.

Guideway Performance Restrictions Requirements

- A performance restriction is defined to exist on a segment of rail fixed guideway when the maximum permissible speed of transit vehicles is set to a value that is below the guideway's full service speed. This does not include the operationally modified design speed.
- The length of track miles under restrictions each month and must be calculated separately for each combination of rail fixed guideway modes and service types (Metrorail and Metromover).
- All restrictions are documented to the specific segment of track (except system-wide restrictions due to inclement weather, for example) are required to be included in the calculation, regardless of cause or duration, including temporary speed restrictions placed due to maintenance activity.
- An annual value for the length of track miles under performance restrictions to FTA by averaging the values calculated each month over the course of the year (DTPW reports on a fiscal year October to September).

SYSTEM PERFORMANCE REPORT

Asset Category: Facilities

ASSET CATEGORY	ASSET CLASS	ASSET CLASS / ASSET TYPE	NUMBER OF REPORTABLE FACILITIES	TOTAL FACILITIES ASSESSED	FY 20 PERFORMANCE METRIC (< 3 on TERM Scale)	FY 21 TARGET
Facilities	Maintenance & Administrative	Service & Inspection	3*	3	0%	0%
		Heavy Maintenance & Overhaul	1	1		
		Administrative / Sales Offices	2	6		
		Vehicle Washing	5	5		
		Revenue Collection	4	4		
		Combined Administrative & Maintenance	2	4		
		Vehicle Testing	1	1		
		Vehicle Blow-Down	2*	2		
		Vehicle Fueling	4	4		
		General Purpose Maintenance Facility/Depot	4	4		
		Other	15*	15		
	Passenger & Parking	Bus Transfer Center	25*	25	0%	0%
		Elevated Fixed Guideway Station	44	44		
		Parking Structure	9	9		
		Surface Parking Lot	24*	24		
		Other	6	6		

*Total number of facility locations were revised by definition.
Software is under development to capture and store future assessments.

Source: DTPW

MIAMI-DADE 2022/23-2026/27 TIP CONTRIBUTIONS TO ACHIEVING TAM PERFORMANCE TARGETS

Projects in the 2022/23-2026/27 TIP that contribute to achieving the TAM performance targets include:

TPO PROJECT NO	FACILITY/PROJECT NAME	PROJECT DESCRIPTION
TA000106	MDT-Bus Purchase	Purchase of Vehicles/Equipment
TA11	FTA Section 5337 Federal Formula Funding	FTA Sec 5337 State of Good Repair Metromover/Metrorail
TA18	MDT Additional Elevators @ Dadeland North Metrorail Station	Construction of additional elevators at Dadeland North Metrorail Station
TA0000022	Rail Vehicle Replacement	Rail vehicle replacement of 136 car fleet
TA0000034	Metrorail and Metromover Fixed Guideway Bridge Inspection	Capital maintenance of existing guideway
TA0000006	Capitalization of Preventative Maintenance	Bus systems including security and emergency facilities and equipment
TA7	Bus Replacement	Replacement of buses to maintain the bus fleet replacement plan
TA0000076	Metromover Brickell Extension Guideway Painting	Painting and restoration of 1.1 miles of the existing rusted steel girders of the Metromover's Brickell extension
TA0000078	Metrorail Escalators Replacement and Elevators Refurbishment	Replace escalators and elevators at 22 Metrorail stations, and may also include bus garages and maintenance facilities
TA0000093	Track & Guideway Rehabilitation	Rehabilitate existing track and guideway equipment and fixtures
TA0000097	MDT Infrastructure Renewal Program	Replace and upgrade physical assets according to normal replacement cycles; program focuses on bus overhauls, rehabilitation of bus and rail facilities and system equipment
TAMDT290	Metromover Escalator Replacement and Elevator Refurbishment	Replace escalators and elevators at the 21 Metromover stations, and may also include bus garages and maintenance facilities

SOUTH FLORIDA REGIONAL TRANSPORTATION AUTHORITY (SFRTA)

PERFORMANCE TARGETS

The South Florida Regional Transportation Authority (SFRTA) 2018 Transit Asset Management Plan was submitted to the TPO on September 28, 2018. The Miami-Dade TPO adopted the SFRTA SGR targets for Fiscal Year 2018 Per Resolution #19-19 on February 21, 2019, which established the relationship between performance, plans, and programs, and provides the basis and foundation for this performance framework. The SFRTA SGR targets were updated for Calendar Year 2022 and beginning in 2022, the TPO will adopt the SFRTA targets annually as part of its TIP, and will no longer utilize a separate resolution.

The South Florida Regional Transit Authority (SFRTA) has established the following SGR performance targets for Calendar Year 2022:

SFRTA 2022 Transit Asset Management (TAM) Targets				
FTA Asset Classes	Performance Measure	2020 Performance	2021 Performance	2022 Target
Rolling Stock (Revenue Vehicles)	39 Year Useful Life	26.67%	26.32%	25%
Infrastructure (Rail fixed-guideway track)	Performance Restrictions (slow orders)	0.13%	2.12%	3.5%
Facilities (Stations, Maintenance Facilities and Operations Center)	1-5 Scale	5%	5%	5%
Equipment (Non-revenue support-service and maintenance vehicles)	8 Year Useful Life	44.44%	50.00%	55.56%

Endnotes:

i TAM Rulemaking. U.S. Department of Transportation, Federal Transit Administration. <https://www.govinfo.gov/content/pkg/FR-2016-07-26/pdf/2016-16883.pdf>

ii Performance-Based Planning Roundtable Webinar. June 20, 2017. U.S. Department of Transportation, Federal Transit Administration. <https://www.fhwa.dot.gov/fldiv/documents/FTA%20Performance%20Based%20Planning%20Webinar%20June%202017.pdf>



TRANSPORTATION PERFORMANCE MANAGEMENT

SYSTEM PERFORMANCE REPORT: TRANSIT SAFETY PERFORMANCE

FTA published a final Public Transportation Agency Safety Plan (PTASP) rule and related performance measures as authorized by Section 20021 of the Moving Ahead for Progress in the 21st Century Act (MAP- 21). The PTASP rule requires operators of public transportation systems that receive federal financial assistance under 49 U.S.C. Chapter 53 to develop and implement a PTASP based on a safety management systems approach. Development and implementation of PTASPs is anticipated to help ensure that public transportation systems are safe nationwide.

The rule applies to all operators of public transportation that are a recipient or sub-recipient of FTA Urbanized Area Formula Grant Program funds under 49 U.S.C. Section 5307, or that operate a rail transit system that is subject to FTA's State Safety Oversight Program. The rule does not apply to certain modes of transit service that are subject to the safety jurisdiction of another federal agency, including passenger ferry operations that are regulated by the United States Coast Guard, and commuter rail operations that are regulated by the Federal Railroad Administration.

The PTASP rule was published on July 19, 2018 with an effective date of July 19, 2019. Transit operators subject to the rule must have a PTASP and safety targets in place by July 20, 2020. Due to the COVID-19 pandemic, this date was extended to December 31, 2020 and later extended again to July 20, 2021. MPOs must then establish transit safety targets no later than 180 days after the transit operators establishes its targets. Transit operators are required to review, update, and certify their PTASP annually.

The transit agency sets targets for the Transit Safety Performance Measures in the PTASP based on the safety performance measures established in the National Public Transportation Safety Plan (NPTSP). The DTPW established safety performance targets (SPTs) for the FTA National Transit Database (NTD) are illustrated in **Figure 1: Safety Performance Targets**.

Figure 1: DTPW Safety Performance Targets 2022

SAFETY PERFORMANCE TARGETS	METRORAIL	METROMOVER	METROBUS
1.Total NTD Reportable Fatalities	3	2	5
2.Total NTD Reportable Fatality Rate per 1 Million Vehicle Revenue Miles	0.33	1.67	0.18
3.Total NTD Number of Reportable Injuries	7	2	41
4.Total NTD Rate of Reportable Injuries per Total Vehicle Revenue Miles	0.78	1.64	1.45
5.Total NTD Number of Reportable Safety Events	14	3	27
6.Total NTD Rate of Reportable Events per Total Vehicle Revenue Miles	1.56	2.46	0.96
7.System reliability - Mean distance in miles between major mechanical failures	39,000 (Service Disruptions)	6,000 (Failures)	4,000 (Failures)

The initial Miami-Dade DTPW PTASP was presented to the TPO Governing Board on March 18, 2021 and were adopted by the Miami-Dade TPO (Per Resolution #14-2021) which establishes the relationship between performance, plans, and programs, and provides the basis and foundation for this performance framework. DTPW has informed the TPO that its Safety Performance Targets for 2022 will remain unchanged from 2021. In addition, beginning in 2022, the TPO will adopt the DTPW PTASP targets annually as part of its TIP, and will no longer utilize a separate resolution.



TRANSPORTATION PERFORMANCE MANAGEMENT

SYSTEM PERFORMANCE REPORT: 2045 MIAMI-DADE LONG RANGE TRANSPORTATION PLAN

The Miami-Dade 2045 LRTP was adopted by the Miami-Dade TPO Governing Board on September 26, 2019. The 2045 LRTP guides citizens, businesses, and elected officials in fostering an innovative vision for the future of the transportation system over the next 26 years. The plan serves as a mechanism for the implementation of improvements to the transportation network through the identification and prioritization of transportation projects to address current and future needs.

The existing transportation system was analyzed with the projected increased population in 2045 to identify deficiencies in the transportation system for the 26-year period from 2020 to 2045. Over 300 improvement projects were identified to meet the desired mobility conditions.

These projects were reviewed and evaluated to develop the 2045 Cost Feasible Plan based on the projected available revenue of \$19.3 billion YOE dollars for new capital and new Operating and Maintenance (O&M).

- The development of the 2045 LRTP highlights the changes in transportation over the last five years, from focus areas and policy changes, to innovative and emerging technologies including: the implementation of the SMART Plan, Bus Express Rapid Transit (BERT), and rapid transit corridors; a standardized built environment classification system to help identify criteria for roadway design elements; the use of rideshare services, scooters and mobile applications to increase mobility and connectivity; and the emergence of connected, autonomous and electric vehicles.
- Miami-Dade County's population is projected to grow from 2.7 million in 2019 to 3.5 million people in 2045, representing a growth rate of 34 percent. The employment is projected to grow from 1.3 million to 1.8 million for the same time period, representing a 38 percent growth rate.

TRANSPORTATION PERFORMANCE MANAGEMENT

The 2045 Plan was developed through a performance-driven, outcome-based approach considering all modes of transportation. The Federal Highway Administration (FHWA) issued rules establishing required performance management measures for safety, pavement, bridges, system and freight, which are illustrated in the plan. FHWA defines Transportation Performance Management as a strategic approach that uses system information to make

investment and policy decisions to achieve national performance goals. Transportation Performance Management is systematically applied, provides key information to understand investment decisions, and improves communications between decision makers, stakeholders, and the traveling public.

SCENARIO PLANNING

The 2045 LRTP implemented a scenario planning process to better understand the effect proposed strategies with different sets of transportation projects will have on the transportation system. Various multimodal transportation improvement and land use combinations including the SMART Plan, highway, transit, multimodal improvements, and new technologies were evaluated. Scenario Planning is an analytical framework that informs decision makers about the implications of various investments and policies on the transportation system and performance. The results of the SMART Plan land use planning process were incorporated into the scenario planning assessment. The TPO developed a tiered approach, with six scenarios, which aligned with the three scenarios used in the regional transportation plan, include the following:

Existing + Committed Network (Base Network)

The E+C Network represents the baseline conditions which consists of all existing transportation facilities plus projects that have construction funds committed through 2024.

Scenario 1- 2040 Cost Feasible Plan

Scenario 1 consists of projects in the E+C Network and highway projects in the 2040 Cost Feasible Plan.

Scenario 2 – SMART Plan Transit

Scenario 2 consists of Scenario 1 projects plus all associated with the SMART Plan.

Scenario 3 – Highway Projects

Scenario 3 consists of Scenario 2 projects, adds additional highway projects in transportation agency master plans (FDOT, FTE, MDX, DTPW - Roadway), plus highway projects identified by stakeholders and public input to address deficiencies.

Scenario 4 – Beyond SMART Plan Transit Projects

Scenario 4 consists of Scenario 3, adds additional transit projects from past studies, plus transit projects beyond the SMART Plan identified by stakeholders and the public to address deficiencies.

Scenario 5 – Alternative Land Use

Scenario 5 consists of Scenario 4 projects with an alternate Land Use of the projected 2045 population and employment, shifting population growth along the SMART Plan rapid transit corridors; and

Scenario 6 – Technologies

Scenario 6 is the technologies scenario, which represents the implementation of future technologies identified, and their anticipated effect on the transportation system.

Projects in each scenario were listed, mapped, modeled in the travel demand model (Southeast Florida Regional Planning Model - SERPM 8). Since this is a tiered scenario approach that is additive, the scenarios were modeled in numerical order. Scenario 6 Technologies was not modeled since the effects of technologies on transportation systems are not proven at this time. SERPM 8 is also being used for the development of the Southeast Florida Regional Transportation Plan (RTP) (for Miami-Dade, Broward, and Palm Beach Counties) for adoption in June 2020. The RTP is testing three scenarios including:



The scenarios analyzed for the Miami-Dade LRTP were tested corresponding to the regional scenarios as identified below:

MIAMI-DADE SCENARIOS	1	2	3	4	5
REGIONAL PLAN SCENARIOS	1	2	2	2	3

SYSTEMS PERFORMANCE

System measures assess the performance of the County's transportation system as an integrated multimodal system. These measures were used to evaluate the scenarios. The scenarios, which represent a group of systemwide projects, were evaluated at the systems level to identify how each scenario compared to the baseline (E+C network) and to each previous scenario in the tiered approach. The criteria selected for evaluation came from the SERPM 8 and included:

- Transit Route Miles
- Vehicle Hours Traveled
- Vehicle Miles Traveled
- Lane Miles
- Peak Period Speed (MPH)
- Transit Boardings
- Vehicle Trips

The results of the Scenario testing are shown in the table below **Table 3-1**. The scenarios analyzed for the Miami-Dade 2045 LRTP were tested corresponding to the regional scenarios as identified below:

Table 3-1 Scenario Results

SCENARIO	TRANSIT ROUTE MILES	VEHICLE HOURS TRAVELED	VEHICLE MILES TRAVELED	LANE MILES	PEAK PERIOD SPEED (MPH) (CONGESTED)	PERCENT LANE MILES WITH V/C > 1.0 (AM PEAK)	WORK TRIP LENGTH (MILES) (FROM COUNTY)	TRANSIT BOARDINGS	TOTAL NUMBER VEHICLE TRIPS
Existing + Committed Network	3,429.3	3,229,753	59,910,810	6,336.5	18.5	12.3%	14.5	528,116	9,327,652
1. 2040 Cost Feasible Plan	3,416.4	2,803,522	60,089,935	6,542.1	21.4	11.0%	14.6	545,829	9,332,792
2. SMART Plan Transit	4,043.4	2,700,914	58,803,508	6,500.9	21.8	10.7%	14.7	817,691	9,140,544
3. Highway	4,028.9	2,624,261	60,140,875	6,983.9	22.9	8.1%	14.8	783,792	9,214,728
4. Beyond SMART Plan	6,207.3	2,573,450	59,277,677	6,900.7	23.0	7.8%	14.8	965,672	9,085,476
5. Alternative Land Use	6,207.3	2,562,543	58,600,863	6,900.7	22.9	7.7%	14.7	1,005,772	9,026,204

* Scenario 6 was not analyzed at the same level due to unknown requirements and influences/impacts at this time.

The scenarios were also evaluated based on how each scenario contributes to meeting the targets of the National Performance Management Measures on the systemwide level. **Table 3-2** shows these results using a color scale to depict incremental anticipated improvements from the baseline (E+C network) by scenario and is based on:

- Transit projects provide additional mobility options, increases safety, and improves system reliability by eliminating vehicles on roadways,
- Roadway projects provide additional capacity, improve system reliability,
- Resurfacing, restoration, and rehabilitation projects improve pavement and bridge conditions, and
- Operational and intersection projects improve safety.

Table 3-2: Performance Measure Scenario Results

SCENARIO/PLAN	SAFETY	PAVEMENT/ BRIDGE	SYSTEMS/ FREIGHT
Existing + Committed Network	BASELINE	BASELINE	BASELINE
1. 2040 Cost Feasible Plan	■	■	■
2. SMART Plan Transit	■	■	■
3. Highway	■	■	■
4. Beyond SMART Plan	■	■	■
5. Alternative Land Use	■	■	■
Cost Feasible Plan	■	■	■

- Scenario provides some improvement over the baseline
- Scenario provides more improvement over the baseline
- Scenario provides the most improvement over the baseline

PROJECT PRIORITIZATION

All projects identified as part of the scenario planning effort were evaluated in developing the Cost Feasible Plan. These projects represent a comprehensive and multimodal network of transportation projects to meet forecasted system-wide travel demands of Miami-Dade County. Scenario 5 (Alternative Land Use) is being addressed through separate initiatives that support the rapid transit corridors prioritized in this 2045 LRTP. Scenario 6 (Future Technologies) were highlighted in the 2045 LRTP, under Chapter 9, as to their potential impact on the future transportation network. Projects prioritization was based on scenario planning analysis,

TPO Governing Board resolutions, agency project priorities, and the 2045 LRTP Goals and Objectives. The combined results were used to develop the Cost Feasible Plan, which is constrained by available resources, as reflected in Chapter 7 of the Miami-Dade 2045 LRTP.

Projects in the Cost Feasible Plan contributing to meeting the TPO and FDOT targets for the National Performance Management Measures are identified in the project tables by the primary performance measure addressed:

- PM1 Safety
- PM2 Pavement/Bridge
- PM 3 System/Freight

SYSTEMS PERFORMANCE

The TPO recognizes the importance of linking goals, objectives, and investment priorities to established performance objectives, and that the link is critical to the achievement of the national transportation goals and statewide and regional performance targets. As such, the Miami-Dade 2045 LRTP reflects the goals, objectives, performance measures, and targets as they are available and described in other state and public transportation plans and processes; specifically the Florida Strategic Highway Safety Plan (SHSP), the Florida Highway Safety Improvement Program (HSIP), the Florida Transportation Plan (FTP), the Florida Transportation Asset Management Plan, the Florida Freight Mobility and Trade Plan, and other public transportation plans and process.

SAFETY PERFORMANCE

The Miami-Dade 2045 LRTP increases the safety of the transportation system for motorized and non-motorized users as required. The LRTP aligns with the Florida SHSP and the FDOT HSIP with specific strategies to improve safety performance focused on prioritized safety projects, pedestrian and/or bicycle safety enhancements, and traffic operation improvements to address the goal to reduce fatalities and serious injuries.

The TPO's commitment to safety is emphasized through the 2045 LRTP Goal to Increase the Safety of the Transportation System for All Users, which includes the following objectives:

- Improve the safety of the transportation system,
- Promote projects in high crash locations, and
- Improve safety of the transportation system of the elderly and disabled.

The TPO will provide information from the FDOT HSIP annual reports to track the progress made toward the statewide safety performance targets. The TPO will document the progress on safety performance targets established by the TPO for its planning area.

The Miami-Dade 2045 LRTP identifies safety needs within the metropolitan planning area and provides funding for targeted safety improvements. There are many projects listed in the LRTP that will help improve safety of the Miami-Dade transportation system, including: capacity and operational improvements, redesigns of roadway segments, transportation systems management and operation (TSM&O), roadway and access improvements, adding truck lanes, and reconstruction projects. In addition, a financial set-aside was established for bicycle and pedestrian, congestion management, and freight projects to ensure funding for these important projects that can improve safety of the Miami-Dade transportation system. For a complete list of projects, please see project listings **(pages 07-06 to 07-141) of the Miami-Dade 2045 LRTP.**

PERFORMANCE AND BRIDGE PERFORMANCE

The Miami-Dade 2045 LRTP seeks to address system preservation, identifies infrastructure needs within the metropolitan planning area, and provides funding for targeted improvements. The TPOs commitment to Pavement and Bridge Performance is emphasized through the 2045 LRTP Goal to Improve and Preserve the Existing Transportation System, which includes the following objectives:

- Improve the resiliency/reliability of the transportation system,
- Reduce the vulnerability and increase the resilience of critical infrastructure to the impacts and events. Preserve infrastructure (sustainability and resilience), and
- Site and design new transportation infrastructure to minimize exposure to sea level rise within the infrastructure life span, based on the Southeast Florida Regional Climate Change Compact's 2015 Unified Sea Level Rise Projection.

The cost to operate and maintain the existing and future transportation system were accounted for in the development of the Cost Feasible Plan. Operating and maintenance (O&M) cost for DTPW transit and roadways and for Districtwide SHS Existing Facilities are identified in Chapter 6. For FTE and MDX the cost to operate and maintain their existing facilities were identified in the process of developing the forecasted revenues. FTE also assumed the O&M for future projects through this process.

On or before October 1, 2020, FDOT will provide FHWA and the TPO a detailed report of pavement and bridge condition performance covering the period of January 1, 2018 to December 31, 2019. FDOT and the TPO also will have the opportunity at that time to revisit the four-year targets. Miami-Dade County currently achieves the established targets for Pavement and Bridge.

There are many projects listed in the Miami-Dade 2045 LRTP that will improve pavement and bridge conditions as a secondary benefit to widening and reconstruction projects. For a complete list of projects, please see project listings.

TRANSIT ASSET MANAGEMENT

A total of \$27,900 million is identified to support progress towards TAM performance targets, transit investment, and maintenance funding in the Miami-Dade 2045 LRTP. This includes \$5,195 million for new transit capital and new O&M (27% of the available funds for new capital and new O&M (\$19.318), or 12% of the total LRTP revenue (\$43,745)). Also, DTPW – Transit has \$22,705 million of reoccurring obligations which includes \$905 million (2% of the total LRTP revenue (\$43,745 million)) for bus replacement and \$14,754 million (34% of the total LRTP revenue (\$43,745 million)) for O&M of the existing system. Improving the State of Good Repair (SGR) of capital assets is an overarching goal of this process.

SUMMARY

Projects contributing to meeting the TPO and FDOT targets for the National Performance Management Measures are identified in the project listings by the primary performance measure (PM number) addressed by the project. A summary of projects contributing to the performance management targets and are summarized by agency in **Table 7-16**.

Number of Projects by Agency Contributing to PM Targets


AGENCY/MODE	PM1 SAFETY	PM2* PAVEMENT/BRIDGE	PM3* SYSTEMS/FREIGHT
Transit	1	0	11
FDOT SIS	6	0	8
FDOT Other Roads	7	0	3
FTE	4	0	5
MDX	2	0	2
DTPW - Roads	5	N/A	N/A
Bike/Ped	55	N/A	N/A
CMP	9	0	1
Freight	16	0	1

* INCLUDES INTERSTATE AND NON-INTERSTATE NHS FACILITIES
PM1 - INCLUDES ALL FACILITIES

Memorandum

Date: April 22, 2022

To: Aileen Bouclè, Executive Director
Transportation Planning Organization

From: Eulois Cleckley, Director and CEO 
Department of Transportation and Public Works

Subject: Request for Placement on the Agenda

On July 6, 2012, the Federal Transit Administration (FTA) signed into law Moving Ahead for Progress in the 21st Century Act of 2012 (MAP-21). This Act requires Miami-Dade County Department of Transportation and Public Works (DTPW) develop a Transportation Asset Management (TAM) Plan. The TAM Plan establishes the requirements for managing transit assets and their condition, as well as an accountability/communication tool for established capital and operations planning efforts.

This item is critical for DTPW to be in compliance with Federal regulations governed under MAP-21. It focuses on identifying and prioritizing maintenance and repair needs of transit vehicles and infrastructure, which may lower the cost, increase reliability and performance, reduce travel delays for passengers, promote resilience, and yield system safety improvements. MAP-21 also mandates the development of performance-driven results-based program that would provide a greater level of transparency and accountability, improve project decision-making, and more efficient investment of Federal transportation funds.

I respectfully request placement of this item onto the May 2022 Board meeting, Transportation Planning Organization agenda to ensure we maintain a safe and reliable transit service to the residents and visitors of Miami-Dade County.

Attachments

c: Jimmy Morales, Chief Operations Officer



STATE OF GOOD REPAIR PERFORMANCE TARGETS

Fiscal Year
21/22


January 2022 Submission



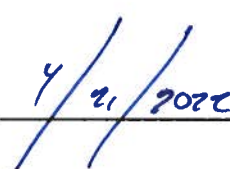


In accordance with the Moving Ahead for Progress in the 21st Century Act (MAP-21) (Pub. L. 112-141 (2012), codified at 49 U.S.C. 5326) Planning Rule, each transit agency is required to establish performance targets for State of Good Repair (SGR). The new rule requires development of a performance-driven and outcome-based program to strengthen the infrastructure of the United States Transportation System. In response to this requirement, the Miami-Dade County Department of Transportation and Public Works (DTPW) approves and adopts the established State of Good Repair Performance Targets.

As hereby certified by:



Eulois Cleckley
Director and CEO / Accountable Executive
Miami-Dade Department of Transportation and Public Works

Date: 

4/2/2022

Miami-Dade County, Transportation and Public Works

State of Good Repair

Performance Targets by Asset Category

REVENUE SERVICE VEHICLES

By definition, one target is set for each mode/class/asset type within the Agency's Inventory. If multiple fleets exist within one asset type of different service age, the fleets must be combined to calculate the performance metric percentage of the asset type and to set the following fiscal years target. Specifically, vehicles with similar characteristics are grouped together as a class/type. As an example, Minibus and Cutaway vehicles are classified as small revenue buses therefore they are grouped and are presented as a single performance target.

ASSET CATEGORY	ASSET CLASS / ASSET TYPE	FLEET SIZE	FLEET AGE	USEFUL LIFE (ULB)	FY 22 TARGET
REVENUE VEHICLES	Minibus (MB)	3	9.32	10	100%
	Over-The-Road (BU)	1	15.43	14	0%
	40 Foot Bus (BU)	763	5.85	14	12.5%
	Articulated Bus (BU)	89	6.77	14	0%
	Metrorail (HR)	186	15.96	31	0%
	Metromover (AG)	30	11.41	20	0%

Paratransit and Contingency vehicles are not calculated in the performance metric based on SGR Reporting requirements. See TAM/NTD Crosswalk table for clarification.

Performance Metric Variance / Forecasted Changes

- Minibus / Cutaway (Small Buses)** – A sale of small buses have adjusted the overall fleet age, performance metrics target and forecasted target.
- Large Bus Fleet** – The sale of many of the vehicles and anticipated receipt of thirty-three (33) Electric vehicles; the performance metrics will decrease. In addition, it is important to note that there are additional commuter vehicles used for passenger service which are owned and operated by a 3rd party contractors.
- Metrorail (Heavy Railcars)** – All heavy rail vehicles are on property. The sale of fifty (50) legacy vehicles; the anticipated performance target is expected to decrease.
- Metromover (Automated Guideway)** – Useful Life Benchmark (ULB) adjustment from 31yrs to 20yrs per vendor signed contract.

Miami-Dade County, Transportation and Public Works

State of Good Repair

Performance Targets by Asset Category

NON-REVENUE VEHICLES

By rule, there are multiple asset classifications that are grouped within the 'Equipment' category that must be included in the comprehensive Transit Asset Management Inventory. However, Non-Revenue Vehicles are the only reportable assets used to set and measure performance targets. Within this asset type, the reportable classes are limited to automobiles, trucks & other rubber tire vehicles and steel wheel vehicles. This asset category is calculated by model year not by in-service date.

ASSET CATEGORY	ASSET CLASS / ASSET TYPE	FLEET SIZE	FLEET AGE	USEFUL LIFE (ULB)	FY 22 TARGET
Equipment	Automobile	95	8.16	8	20%
	Steel Wheel Vehicles	11	25.58	25	63.6%
	Trucks & Other Rubber Tire Vehicles	248	7.81	14	25%

Equipment with an acquisition value that exceeds \$50,000.00 such as construction and maintenance equipment (cranes, prime mover, forklifts, solar panels battery packs and generators) are not calculated in the performance metric based on SGR Reporting requirements.

Performance Metric Variance / Forecasted Changes

- a) **Automobiles** – The sale and replacement of vehicles has decreased the fleet age and performance metric. Additional vehicle replacements are projected for the next fiscal year; therefore, the target is expected to decrease. Note: Many vehicles are put in service after the initial model year.
- b) **Steel Wheel Vehicles** – The purchase of three (3) vehicles has provided for potential increased performance. However, the performance metrics is not expected to decrease as no replacement vehicles are requisitioned for next fiscal year.
- c) **Trucks & Other Rubber Tire Vehicles** – The addition of forty-seven (47) vehicles in conjunction with sale and replacement of decommissioned vehicles has resulted with a decreased fleet age. The forecasted performance target is a result of anticipated vehicle sales and no replacement vehicles within the next fiscal year.

Miami-Dade County, Transportation and Public Works

State of Good Repair

Performance Targets by Asset Category

FACILITIES

The rule requires that percentage of facilities by group that are below 3.0 on the Transit Economic Requirements Model (TERM) Scale are measured and reported. The condition data grouped into two classes:

(1) Administrative & Maintenance; (2) Passenger & Parking

Note: Additional structures were assessed to accurately rate the condition of the facilities. However, the additional facilities are not required for Performance Measures and Targets.

ASSET CATEGORY	ASSET CLASS	ASSET CLASS / ASSET TYPE	NUMBER OF REPORTABLE FACILITIES	TOTAL FACILITIES ASSESSED	FY 22 TARGET
Facilities	Maintenance & Administrative	SCHEDULED 2022			0%
	*Passenger & Parking	Bus Transfer Center	25	0	0%
		Fixed Guideway Station	44	23	
		Parking Structure**	9	9	
		Surface Parking Lot	24	12	
		Other	7	5	

*Metrorail Facilities and Ancillary Structures, Overpasses and Parking Only

**Parking will be modified during this TAM Cycle as a result of 'New Construction'

Performance Metric Variance / Forecasted Changes

- a) **Passenger Facilities** – Twenty-three (23) Metrorail stations and twenty-nine (29) support structures (*see Ancillary Assets*) included within this phase. Approximately thirty percent (30.4%) of the Passenger Facilities are 'Under Construction'. Additional Passenger facilities are pending development.
- b) **Parking** – Nine (9) Parking Garages and twelve (12) Surface Parking Lots (does not include parking for ancillary facilities). Demolition/Renovation of current parking locations are in progress. Two (2) additional structures are under construction and will be assessed upon completion.
- c) **Maintenance** – Facilities or compounds in which maintenance activities are performed. This could include dispatch, fueling, vehicle wash, warehouses and other buildings. Additional maintenance compound pending construction.
- d) **Administrative** – Executive and /or support offices where administrative functions are performed. This could include but not limited to accounting, engineering, quality, safety and security, scheduling and planning, and other offices that are not at passenger stations.
- e) **Other** – Four (4) Pedestrian Overpasses and one (1) Tail Track Building included within this phase.

Miami-Dade County, Transportation and Public Works

State of Good Repair

Performance Targets by Asset Category

INFRASTRUCTURE

Infrastructure measure is the percentage of track segments by mode that has incurred performance restrictions. The performance measure only applies to rail fixed guideway systems. It is also important to note that speed restrictions on a specific track segment may be caused by issues with any class of rail infrastructure, not solely the track elements.

ASSET CATEGORY	ASSET CLASS	SYSTEM (TRACK FEET)	TOTAL PERFORMANCE RESTRICTIONS	FY 22 TARGET
Infrastructure	Rail Fixed Guideway	298,957	268	6.0%
	Mover Automated Guideway	46,464	0	0%

Infrastructure performance restrictions are being developed to capture the data as outlined by the revised definition. Currently the data is captured and reported at the highest level.

Guideway Performance Restrictions Requirements

- Due to the pandemic, there was a 97% increase in Performance Restrictions due to scheduled work which did not impact the revenue service.
- A performance restriction is defined to exist on a segment of rail fixed guideway when the maximum permissible speed of transit vehicles is set to a value that is below the guideway's full-service speed. This does not include the operationally modified design speed.
- The length of track miles under restrictions each month and must be calculated separately for each combination of rail fixed guideway modes and service types (Metrorail and Metromover).
- All restrictions are documented to the specific segment of track (except system-wide restrictions due to inclement weather, for example) are required to be included in the calculation, regardless of cause or duration, including temporary speed restrictions placed due to maintenance activity.

An annual value for the length of track miles under performance restrictions to FTA by averaging the values calculated each month over the course of the year (DTPW reports on a fiscal year October to September).

Miami-Dade County, Transportation and Public Works

State of Good Repair

Performance Targets by Asset Category

ANCILLARY ASSETS

DTPW has additional assets including combination of structural elements, track, third-rail, bridges, ancillary structures, traction power substations, and train control systems. These assets are vital for the delivery of public transportation services but may not be required for performance reporting. The data contained in the table below is intended to provide the percentage of additional assets that have been assessed below 3.0 on the Transit Economic Requirements Model (TERM) Scale.

ASSET CATEGORY	ASSET CLASS	ASSET CLASS / ASSET TYPE	TOTAL ASSESSED	FY 22 TARGET
Infrastructure Equipment	Metrorail	Train Control - Locations	25	40%
		Traction Power - Locations	27	40%
	Metromover	Automatic Train Control - Locations	22	5%
		Vital Relay Cabinets	46	53%
		Power Distribution System - Locations	21	5%
Infrastructure Facilities (Structures Only)	Metrorail	Sub/Gap Stations	30	0%
	Metromover	Sub/Gap Stations	18	0%
Infrastructure Superstructures (Elevated)	Metrorail	Bridges	7	0%
	Metromover	Loops	3	0%
Infrastructure (Track/Elements)	Metrorail (Revenue Miles)	Curve	15.36	0%
		Tangent	35.60	0%
	Metromover	Elevated	9.43 Miles	0

- Infrastructure Equipment** – Train Control equipment is the process by which the movement of rail cars is regulated. Traction Power equipment provide the system with power.
- Infrastructure Facilities (Structures Only)** – Ancillary buildings which holds the electrical components essential to the rail and mover system. The facilities are generally but not always located adjacent to a primary station. These structures are assessed by hierarchal categories (example: walls, doors, HVAC, ceiling, etc.).
- Infrastructure Superstructures (Elevated)** – Elevated bridges or loops sections are carried by guideway superstructure supported on a substructure consisting of columns or pier caps. These elevated sections form the interconnected elevated ribbon on which the trains operate.
- Track Elements** – The various types of track, frogs, crossings etc.



**SOUTH FLORIDA
REGIONAL
TRANSPORTATION
AUTHORITY**

801 NW 33rd Street | Pompano Beach, Florida 33064 | P 954-942-7245 | F 954-788-7961 | www.sfrta.fl.gov

February 10, 2022

Ms. Aileen Boucle, AICP
Executive Director
Miami-Dade Transportation Planning Organization
150 West Flagler Street, Suite 1900
Miami, FL 33130

**RE: South Florida Regional Transportation Authority (SFRTA)
2022 Transit Asset Management (TAM) Targets**

Dear Ms. Boucle:

Attached, please find SFRTA's 2022 TAM Targets. Per the Federal Transit Administration (FTA) TAM Final Rule published on July 26, 2016, SFRTA is required to provide each Metropolitan Planning Organization (MPO) with an update on the condition of its transit assets on an annual basis. SFRTA's TAM Targets are established based on current transit asset conditions, capital improvement projects and SFRTA's State of Good Repair (SGR) Policy.

We look forward to continued collaboration with the Miami-Dade TPO on its Transportation Improvement Program, Long Range Transportation Plan and other regional transportation initiatives.

Sincerely,

Loraine Cargill, AICP
Director of Strategic Planning/EEO Officer

Enc: SFRTA 2022 TAM Targets

cc: Steven Abrams, SFRTA Executive Director
Diane Hernandez Del Calvo, SFRTA Deputy Exec. Director of Administration/EEO Officer



**SOUTH FLORIDA
REGIONAL
TRANSPORTATION
AUTHORITY**

801 NW 33rd Street | Pompano Beach, Florida 33064 | P 954-942-7245 | F 954-788-7961 | www.sfrta.fl.gov

SFRTA 2022 Transit Asset Management (TAM) Targets

FTA Asset Classes	Performance Measure	2020 Performance	2021 Performance	2022 Target
Rolling Stock (<i>Revenue Vehicles</i>)	39 Year Useful Life	26.67%	26.32%	25%
Infrastructure (<i>Rail fixed-guideway track</i>)	Performance Restrictions (slow orders)	0.13%	2.12%	3.5%
Facilities (<i>Stations, Maintenance Facilities and Operations Center</i>)	1-5 Scale	5%	5%	5%
Equipment (<i>Non-revenue support-service and maintenance vehicles</i>)	8 Year Useful Life	44.44%	50.00%	55.56%



TRANSPORTATION IMPROVEMENT PROGRAM (TIP)

PART 1: 4-YEAR FEDERAL FUNDED PROJECT LISTING



PORT MIAMI



Private Sector



Miami-Dade Transportation
Planning Organization



TRANSPORTATION IMPROVEMENT PROGRAM (TIP)

PART 1: 4-YEAR FEDERAL FUNDED PROJECT LISTING

PURPOSE, CONTENTS, AND CONCLUDING STATEMENTS



PORTMIAMI





TIP • FISCAL YEARS 2022/2023 TO 2026/2027
FEDERALLY FUNDED PROJECTS

PURPOSE OF THIS SECTION

On December 4, 2015, President Obama signed into law the Fixing America's Surface Transportation Act, or "FAST Act". The FAST Act authorizes \$305 billion over fiscal years 2016 through 2020 for the Department's highway, highway and motor vehicle safety, public transportation, motor carrier safety, hazardous materials safety, rail, and research, technology and statistics programs. Overall, the FAST Act largely maintains current MAP-21 program structures and funding shares between highways and transit. It is a down-payment for building a 21st century transportation system. On September 30, 2020, the Senate passed a one-year extension of the FAST Act through Continuing Resolution. This extension also added \$13.6B to the Highway Trust Fund.

The intention of this section of Miami-Dade County's FY 2022/2023-2026/2027 TIP is to illustrate how the TPO's priorities are to be funded, by Federal funding category, and by fiscal year. Specifically, this section addresses the requirements for TIP development as cited in Title 23 USC Section 134 (subsections (h) 2 and (i) 4).

CONTENTS OF THIS SECTION

This section contains the project listings by major funding category. Projects are identified by Work Program Item Numbers and show the corresponding project description, type of work and funding for each of the first four (4) years of the TIP.

CONCLUDING STATEMENTS

- This section is presented in order to fulfill federal requirements as noted in Section 134 of Title 23, United States Code (ISTEA).
- Only major categories of federal funds are highlighted in this section.
- Only the first four years of the TIP (FY 2022/2023, 2023/2024, 2024/2025 and 2025/2026) are included in this section.
- The projects shown in this section are consistent with the FDOT District VI Adopted Work Program.
- Federal funds can reasonably be expected to be made available for all projects included in this section.

All information contained in this section is consistent with the adopted TIP attached hereto.



TRANSPORTATION IMPROVEMENT PROGRAM (TIP)

PART 1: 4-YEAR FEDERAL FUNDED PROJECT LISTING

4-YEAR FEDERALLY FUNDED PROJECT LISTING



PORTMIAMI



Private Sector



Miami-Dade Transportation
Planning Organization

MIAMI-DADE TRANSPORTATION PLANNING ORGANIZATION
TRANSPORTATION IMPROVEMENT PROGRAM
FEDERALLY-FUNDED PROJECTS

FLP: MULTIMODAL FACILITY

TPO Project No	Facility/Project Name	County	Type of Work							Federal Funding Components				5-Yr Page Ref
Agency Project No	From / Location	To / Location	Old Item	Roadway ID	Length (miles)	Begin Point	End Point	Lanes						
								Exist	Improv	Add'l				

DT2516847	DTPW - GOLDEN GLADES MULTIMODAL TRANSIT FACILITY ITS COMPONENTS	MIAMI-DADE	PRELIMINARY ENGINEERING									Proposed Funding (\$000s)				A1-11
2516847			12	0.0	0.0	0.0	0	0	0	Activity /Phase	Funding Source	2022 - 2023	2023 - 2024	2024 - 2025	2025 - 2026	
											SA	0	1,099	0	0	
											SU	0	926	0	0	

Yearly Total	0	2,025	0	0
4 Year Total	\$2,025			

MIAMI-DADE TRANSPORTATION PLANNING ORGANIZATION
TRANSPORTATION IMPROVEMENT PROGRAM
FEDERALLY-FUNDED PROJECTS

FLP: TRANSIT

TPO Project No	Facility/Project Name	County	Type of Work							Federal Funding Components				5-Yr Page Ref			
Agency Project No	From / Location	To / Location	Old Item	Roadway ID	Length (miles)	Begin Point	End Point	Lanes			Activity /Phase	Funding Source	Proposed Funding (\$000s)				A1-26
								Exist	Improv	Add'l			2022 - 2023	2023 - 2024	2024 - 2025	2025 - 2026	
TA4051334	MDT - FTA SEC 5307 METRORAIL & METROMOVER GUIDEWAY BRIDGE INSPECTIONS	MIAMI-DADE		FIXED GUIDEWAY IMPROVEMENTS								Proposed Funding (\$000s)				A1-26	
4051334			12	0.0	0.0	0.0	0	0	0			2022 - 2023	2023 - 2024	2024 - 2025	2025 - 2026		
			CAPITAL							FTAT	1,000	1,000	1,000	1,000			
			CAPITAL							SU	1,000	1,000	1,000	1,000			
TA4204522	SOUTH FLORIDA COMMUTER SERVICES IN MIAMI-DADE COUNTY - TDM OUTREACH	MIAMI-DADE		COMMUTER TRANS. ASSISTANCE								Proposed Funding (\$000s)				A1-29	
4204522			6	0.0	0.0	0.0	0	0	0			2022 - 2023	2023 - 2024	2024 - 2025	2025 - 2026		
			PLANNING							SU	50	50	50	50			
TA4222422	SOUTH FLORIDA COMMUTER SERVICES IN MIAMI-DADE COUNTY - MARKETING	MIAMI-DADE		COMMUTER TRANS. ASSISTANCE								Proposed Funding (\$000s)				A1-38	
4222422			6	0.0	0.0	0.0	0	0	0			2022 - 2023	2023 - 2024	2024 - 2025	2025 - 2026		
			PLANNING							SU	1,319	1,319	1,319	1,319			
TA4222424	SOUTH FLORIDA COMMUTER SERVICES - SOUTH FLORIDA VANPOOL MARKETING	MIAMI-DADE		COMMUTER TRANS. ASSISTANCE								Proposed Funding (\$000s)				A1-39	
4222424			6	0.0	0.0	0.0	0	0	0			2022 - 2023	2023 - 2024	2024 - 2025	2025 - 2026		
			PLANNING							SU	75	75	75	75			

MIAMI-DADE TRANSPORTATION PLANNING ORGANIZATION
TRANSPORTATION IMPROVEMENT PROGRAM
FEDERALLY-FUNDED PROJECTS

FLP: TRANSIT

TPO Project No	Facility/Project Name	County	Type of Work							Federal Funding Components					5-Yr Page Ref		
Agency Project No	From / Location	To / Location	Old Item	Roadway ID	Length (miles)	Begin Point	End Point	Lanes			Activity /Phase	Funding Source	Proposed Funding (\$000s)				A1-52
								Exist	Improv	Add'l			2022 - 2023	2023 - 2024	2024 - 2025	2025 - 2026	
TA4392556	SECTION 5339 RURAL BUS & FACILITIES D6-MATCH WITH TOLL REVENUE CREDITS	DIST/ST-WIDE	CAPITAL FOR FIXED ROUTE							Activity /Phase	Funding Source	Proposed Funding (\$000s)				A1-52	
4392556			6	0.0	0.0	0.0	0	0	0			2022 - 2023	2023 - 2024	2024 - 2025	2025 - 2026		
			CAPITAL							DU	360	122	122	0			
TA4409223	MIAMI-DADE DTPW - FTA SECTION 5337 STATE OF GOOD REPAIR GRANT	MIAMI-DADE	CAPITAL FOR FIXED ROUTE							Activity /Phase	Funding Source	Proposed Funding (\$000s)				A1-53	
4409223			6	0.0	0.0	0.0	0	0	0			2022 - 2023	2023 - 2024	2024 - 2025	2025 - 2026		
			CAPITAL							FTA	32,000	0	0	0			
TA4409224	MIAMI-DADE DTPW - FTA SECTION 5337 STATE OF GOOD REPAIR GRANT	MIAMI-DADE	CAPITAL FOR FIXED ROUTE							Activity /Phase	Funding Source	Proposed Funding (\$000s)				A1-54	
4409224			6	0.0	0.0	0.0	0	0	0			2022 - 2023	2023 - 2024	2024 - 2025	2025 - 2026		
			CAPITAL							FTA	0	32,000	0	0			
TA4409225	MIAMI-DADE DTPW - FTA SECTION 5337 STATE OF GOOD REPAIR GRANT	MIAMI-DADE	CAPITAL FOR FIXED ROUTE							Activity /Phase	Funding Source	Proposed Funding (\$000s)				A1-54	
4409225			6	0.0	0.0	0.0	0	0	0			2022 - 2023	2023 - 2024	2024 - 2025	2025 - 2026		
			CAPITAL							FTA	0	0	32,000	0			
TA4409226	MIAMI-DADE DTPW - FTA SECTION 5337 STATE OF GOOD REPAIR GRANT	MIAMI-DADE	CAPITAL FOR FIXED ROUTE							Activity /Phase	Funding Source	Proposed Funding (\$000s)				A1-55	
4409226			6	0.0	0.0	0.0	0	0	0			2022 - 2023	2023 - 2024	2024 - 2025	2025 - 2026		

MIAMI-DADE TRANSPORTATION PLANNING ORGANIZATION
TRANSPORTATION IMPROVEMENT PROGRAM
FEDERALLY-FUNDED PROJECTS

FLP: TRANSIT

TPO Project No	Facility/Project Name	County	Type of Work							Federal Funding Components						5-Yr Page Ref
Agency Project No	From / Location	To / Location	Old Item	Roadway ID	Length (miles)	Begin Point	End Point	Lanes								
								Exist	Improv	Add'l						
				CAPITAL							FTA	0	0	0	32,000	
TA4409233	MIAMI-DADE DTPW - FTA SECTION 5339 BUS AND BUS FACILITIES GRANT	MIAMI-DADE	CAPITAL FOR FIXED ROUTE									Proposed Funding (\$000s)				A1-57
4409233			6	0.0	0.0	0.0	0	0	0	Activity /Phase	Funding Source	2022 - 2023	2023 - 2024	2024 - 2025	2025 - 2026	
				CAPITAL							FTA	7,000	0	0	0	
TA4409234	MIAMI-DADE DTPW - FTA SECTION 5339 BUS AND BUS FACILITIES GRANT	MIAMI-DADE	CAPITAL FOR FIXED ROUTE									Proposed Funding (\$000s)				A1-57
4409234			6	0.0	0.0	0.0	0	0	0	Activity /Phase	Funding Source	2022 - 2023	2023 - 2024	2024 - 2025	2025 - 2026	
				CAPITAL							FTA	0	7,000	0	0	
TA4409235	MIAMI-DADE DTPW - FTA SECTION 5339 BUS AND BUS FACILITIES GRANT	MIAMI-DADE	CAPITAL FOR FIXED ROUTE									Proposed Funding (\$000s)				A1-58
4409235			6	0.0	0.0	0.0	0	0	0	Activity /Phase	Funding Source	2022 - 2023	2023 - 2024	2024 - 2025	2025 - 2026	
				CAPITAL							FTA	0	0	7,000	0	
TA4409236	MIAMI-DADE DTPW - FTA SECTION 5339 BUS AND BUS FACILITIES GRANT	MIAMI-DADE	CAPITAL FOR FIXED ROUTE									Proposed Funding (\$000s)				A1-58
4409236			6	0.0	0.0	0.0	0	0	0	Activity /Phase	Funding Source	2022 - 2023	2023 - 2024	2024 - 2025	2025 - 2026	
				CAPITAL							FTA	0	0	0	7,000	

MIAMI-DADE TRANSPORTATION PLANNING ORGANIZATION
TRANSPORTATION IMPROVEMENT PROGRAM
FEDERALLY-FUNDED PROJECTS

FLP: TRANSIT

TPO Project No	Facility/Project Name	County	Type of Work							Federal Funding Components					5-Yr Page Ref		
Agency Project No	From / Location	To / Location	Old Item	Roadway ID	Length (miles)	Begin Point	End Point	Lanes			Activity /Phase	Funding Source	Proposed Funding (\$000s)				A1-60
								Exist	Improv	Add'l			2022 - 2023	2023 - 2024	2024 - 2025	2025 - 2026	
TA4409243	MIAMI-DADE DTPW - FTA SECTION 5307 URBANIZED AREA FORMULA GRANT	MIAMI-DADE	CAPITAL FOR FIXED ROUTE							Activity /Phase	Funding Source	Proposed Funding (\$000s)				A1-60	
4409243			6	0.0	0.0	0.0	0	0	0			2022 - 2023	2023 - 2024	2024 - 2025	2025 - 2026		
			CAPITAL									FTA	56,000	0	0		0
TA4409244	MIAMI-DADE DTPW - FTA SECTION 5307 URBANIZED AREA FORMULA GRANT	MIAMI-DADE	CAPITAL FOR FIXED ROUTE							Activity /Phase	Funding Source	Proposed Funding (\$000s)				A1-61	
4409244			6	0.0	0.0	0.0	0	0	0			2022 - 2023	2023 - 2024	2024 - 2025	2025 - 2026		
			CAPITAL									FTA	0	56,000	0		0
TA4409245	MIAMI-DADE DTPW - FTA SECTION 5307 URBANIZED AREA FORMULA GRANT	MIAMI-DADE	CAPITAL FOR FIXED ROUTE							Activity /Phase	Funding Source	Proposed Funding (\$000s)				A1-61	
4409245			6	0.0	0.0	0.0	0	0	0			2022 - 2023	2023 - 2024	2024 - 2025	2025 - 2026		
			CAPITAL									FTA	0	0	56,000		0
TA4409246	MIAMI-DADE DTPW - FTA SECTION 5307 URBANIZED AREA FORMULA GRANT	MIAMI-DADE	CAPITAL FOR FIXED ROUTE							Activity /Phase	Funding Source	Proposed Funding (\$000s)				A1-62	
4409246			6	0.0	0.0	0.0	0	0	0			2022 - 2023	2023 - 2024	2024 - 2025	2025 - 2026		
			CAPITAL									FTA	0	0	0		56,000
TA4424971	STRATEGIC MIAMI AREA RAPID TRANSIT (SMART PLAN) PRIORITY PROJECTS	MIAMI-DADE	PRELIMINARY ENGINEERING							Activity /Phase	Funding Source	Proposed Funding (\$000s)				A1-63	
4424971			6	0.0	0.0	0.0	0	0	0			2022 - 2023	2023 - 2024	2024 - 2025	2025 - 2026		

MIAMI-DADE TRANSPORTATION PLANNING ORGANIZATION
TRANSPORTATION IMPROVEMENT PROGRAM
FEDERALLY-FUNDED PROJECTS

FLP: TRANSIT

TPO Project No	Facility/Project Name	County	Type of Work							Federal Funding Components					5-Yr Page Ref	
Agency Project No	From / Location	To / Location	Old Item	Roadway ID	Length (miles)	Begin Point	End Point	Lanes								
								Exist	Improv	Add'l						
			PRELIMINARY ENGINEERING								SU	1,747	0	0	0	
TA4424972	STRATEGIC MIAMI AREA RAPID TRANSIT (SMART PLAN) PRIORITY PROJECTS (2)		MIAMI-DADE	PRELIMINARY ENGINEERING						Activity /Phase	Funding Source	Proposed Funding (\$000s)				A1-63
4424972				6	0.0	0.0	0.0	0	0			0	2022 - 2023	2023 - 2024	2024 - 2025	
			PRELIMINARY ENGINEERING								SU	1,400	0	636	14	
TA4424977	MIAMI-DADE DTPW - FTA SECTION 5307 FLEX (FY 2023)		MIAMI-DADE	TRANSIT IMPROVEMENT						Activity /Phase	Funding Source	Proposed Funding (\$000s)				A1-65
4424977				12	0.0	0.0	0.0	0	0			0	2022 - 2023	2023 - 2024	2024 - 2025	
			CAPITAL								FTAT	35,000	0	0	0	
			CAPITAL								SU	35,000	0	0	0	
TA4424978	MIAMI-DADE DTPW - FTA SECTION 5307 FLEX (FY 2024)		MIAMI-DADE	TRANSIT IMPROVEMENT						Activity /Phase	Funding Source	Proposed Funding (\$000s)				A1-66
4424978				12	0.0	0.0	0.0	0	0			0	2022 - 2023	2023 - 2024	2024 - 2025	
			CAPITAL								FTAT	0	25,000	0	0	
			CAPITAL								SU	0	25,000	0	0	
TA4424979	MIAMI-DADE DTPW - FTA SECTION 5307 FLEX (FY 2025)		MIAMI-DADE	TRANSIT IMPROVEMENT						Activity /Phase	Funding Source	Proposed Funding (\$000s)				A1-66
4424979				12	0.0	0.0	0.0	0	0			0	2022 - 2023	2023 - 2024	2024 - 2025	
			CAPITAL								FTAT	0	0	30,000	0	
			CAPITAL								SU	0	0	30,000	0	

MIAMI-DADE TRANSPORTATION PLANNING ORGANIZATION
TRANSPORTATION IMPROVEMENT PROGRAM
FEDERALLY-FUNDED PROJECTS

FLP: TRANSIT

TPO Project No	Facility/Project Name	County	Type of Work							Federal Funding Components				5-Yr Page Ref				
Agency Project No	From / Location	To / Location	Old Item	Roadway ID	Length (miles)	Begin Point	End Point	Lanes			Activity /Phase	Funding Source	2022 - 2023	2023 - 2024	2024 - 2025	2025 - 2026		
								Exist	Improv	Add'l								
TA4466941	DTPW - BISCAYNE GARDENS TRANSIT EXTENSION	MIAMI-DADE	OPERATING FOR FIXED ROUTE							Activity /Phase	Funding Source	Proposed Funding (\$000s)				A1-71		
4466941			6	0.0	0.0	0.0	0	0	0			2022 - 2023	2023 - 2024	2024 - 2025	2025 - 2026			
			OPERATIONS								CM	0	117	0	0			
TA4485391	MIAMI-DADE DTPW - FTA SECTION 5307 FLEX (FY 2026)	MIAMI-DADE	TRANSIT IMPROVEMENT							Activity /Phase	Funding Source	Proposed Funding (\$000s)				A1-74		
4485391			12	0.0	0.0	0.0	0	0	0			2022 - 2023	2023 - 2024	2024 - 2025	2025 - 2026			
			CAPITAL								FTAT	0	0	0	30,000			
			CAPITAL								SU	0	0	0	30,000			
TA4499781	CITY OF KEY WEST OPERATING ASSISTANCE CRRSAA 5311 PROGRAM	DIST/ST- WIDE	OPERATING/ADMIN. ASSISTANCE							Activity /Phase	Funding Source	Proposed Funding (\$000s)				A1-81		
4499781			6	0.0	0.0	0.0	0	0	0			2022 - 2023	2023 - 2024	2024 - 2025	2025 - 2026			
			OPERATIONS								DUCA	1,029	0	0	0			
											Yearly Total	172,980	148,683	159,202	158,458			
											4 Year Total			\$639,323				

MIAMI-DADE TRANSPORTATION PLANNING ORGANIZATION
TRANSPORTATION IMPROVEMENT PROGRAM
FEDERALLY-FUNDED PROJECTS

HIGHWAYS

TPO Project No	Facility/Project Name		County	Type of Work							Federal Funding Components					5-Yr Page Ref	
Agency Project No	From / Location To / Location		Old Item	Roadway ID	Length (miles)	Begin Point	End Point	Lanes			Activity /Phase	Funding Source	Proposed Funding (\$000s)				A1-109
								Exist	Improv	Add'l			2022 - 2023	2023 - 2024	2024 - 2025	2025 - 2026	
DT2506541	DISTRICTWIDE COMMUNITY SAFETY		DIST/ST- WIDE	SAFETY PROJECT							Activity /Phase	Funding Source	Proposed Funding (\$000s)				A1-109
2506541				6	0.0	0.0	0.0	0	0	0			2022 - 2023	2023 - 2024	2024 - 2025	2025 - 2026	
				PRELIMINARY ENGINEERING							NHTS	30	30	30	30		
DT2512657	BCYN TRL SG D SW328ST / BYFNT PK N ALNG L31ECNL TO C103CNL W TO SW117 AV		MIAMI-DADE	BIKE PATH/TRAIL							Activity /Phase	Funding Source	Proposed Funding (\$000s)				A1-135
2512657				18	0.0	0.0	0.0	0	0	0			2022 - 2023	2023 - 2024	2024 - 2025	2025 - 2026	
				CONSTRUCTION							SA	5	0	0	0		
				CONSTRUCTION							TALT	224	0	0	0		
				CONSTRUCTION							TALU	1,621	0	0	0		
DT2516881	SR 836 / I-395		MIAMI-DADE	BRIDGE-REPLACE AND ADD LANES							Activity /Phase	Funding Source	Proposed Funding (\$000s)				A1-136
2516881	FROM WEST OF I-95 TO MACARTHUR CAUSEWAY BRIDGE			12	2.0	11.7	13.0	2	2	1			2022 - 2023	2023 - 2024	2024 - 2025	2025 - 2026	
				DESIGN/BUILD							ACNP	2,438	6	0	0		
				DESIGN/BUILD							ACSU	500	0	0	0		
DT4106465	SR 934 / NE / NW 79 ST		MIAMI-DADE	ADD LANES & RECONSTRUCT							Activity /Phase	Funding Source	Proposed Funding (\$000s)				A1-151
4106465	FROM WEST OF I-95 (13TH CT) TO END OF SR 934 / 1 WAY PR			6	5.9	0.0	3.1	2	2	0			2022 - 2023	2023 - 2024	2024 - 2025	2025 - 2026	
				PRELIMINARY ENGINEERING							ACSU	150	0	0	0		

MIAMI-DADE TRANSPORTATION PLANNING ORGANIZATION
TRANSPORTATION IMPROVEMENT PROGRAM
FEDERALLY-FUNDED PROJECTS

HIGHWAYS

TPO Project No	Facility/Project Name	County	Type of Work							Federal Funding Components					5-Yr Page Ref		
Agency Project No	From / Location	To / Location	Old Item	Roadway ID	Length (miles)	Begin Point	End Point	Lanes			Activity /Phase	Funding Source	2022 - 2023	2023 - 2024	2024 - 2025	2025 - 2026	
								Exist	Improv	Add'l							
DT4106466	SR 934 / NE / NW 81 / 82 ST		MIAMI-DADE	ROAD RECONSTRUCTION - 2 LANE									Proposed Funding (\$000s)				A1-152
4106466	FROM WEST OF I-95 (13TH CT) TO END OF SR 934 / 1 WAY			12	3.1	0.0	3.1	2	2	0			2022 - 2023	2023 - 2024	2024 - 2025	2025 - 2026	
				PRELIMINARY ENGINEERING							ACSU	150	0	0	0		
				RAILROAD & UTILITIES							SA	15	0	0	0		
DT4106467	SR 934 / NW 79 ST		MIAMI-DADE	SAFETY PROJECT									Proposed Funding (\$000s)				A1-152
4106467	FROM NW 25 AVE TO NW 1 PLACE			18	2.0	36.6	37.8	6	0	0			2022 - 2023	2023 - 2024	2024 - 2025	2025 - 2026	
				PRELIMINARY ENGINEERING							ACSS	84	0	0	0		
				RIGHT OF WAY							ACSS	130	25	6	0		
				CONSTRUCTION							ACSS	0	0	2,325	0		
DT4149641	SR 9A / I-95		MIAMI-DADE	PD&E/EMO STUDY									Proposed Funding (\$000s)				A1-156
4149641	FROM S OF MIAMI GARDENS DRIVE TO BROWARD COUNTY LINE			12	3.3	14.0	16.6	3	3	0			2022 - 2023	2023 - 2024	2024 - 2025	2025 - 2026	
				PRELIMINARY ENGINEERING							ACFP	0	20,130	0	0		
				RAILROAD & UTILITIES							SA	0	10	0	0		
DT4149647	SR 9A / I-95		MIAMI-DADE	PD&E/EMO STUDY									Proposed Funding (\$000s)				A1-157
4149647	FROM US 1 / S DIXIE HIGHWAY TO SOUTH OF NW 62 ST			6	5.7	1.6	5.7	3	3	0			2022 - 2023	2023 - 2024	2024 - 2025	2025 - 2026	
				PROJECT DEVELOPMENT AND ENVIRONMENTAL							ACFP	0	6,700	0	0		

MIAMI-DADE TRANSPORTATION PLANNING ORGANIZATION
TRANSPORTATION IMPROVEMENT PROGRAM
FEDERALLY-FUNDED PROJECTS

HIGHWAYS

TPO Project No	Facility/Project Name		County	Type of Work							Federal Funding Components				5-Yr Page Ref		
Agency Project No	From / Location	To / Location	Old Item	Roadway ID	Length (miles)	Begin Point	End Point	Lanes			Activity /Phase	Funding Source					
								Exist	Improv	Add'l							
DT4149648	SR 9A / I-95		MIAMI-DADE	PD&E/EMO STUDY							Activity /Phase	Funding Source	Proposed Funding (\$000s)				A1-157
4149648	FROM SOUTH OF NW 62 ST TO NORTH OF NW 143 ST			6	5.6	5.7	11.3	4	0	0			2022 - 2023	2023 - 2024	2024 - 2025	2025 - 2026	
				PROJECT DEVELOPMENT AND ENVIRONMENTAL								ACFP	0	3,700	0	0	
DT4232512	SR 25 / OKEECHOBEE RD		MIAMI-DADE	ADD LANES & RECONSTRUCT							Activity /Phase	Funding Source	Proposed Funding (\$000s)				A1-166
4232512	FROM BROWARD COUNTY TO WEST OF HEFT LINE			6	4.6	0.0	4.6	4	4	2			2022 - 2023	2023 - 2024	2024 - 2025	2025 - 2026	
				ALTERNATIVE CONTRACTING INCENTIVES								ACNP	0	3,000	0	0	
DT4232513	SR 25 / OKEECHOBEE RD		MIAMI-DADE	ADD LANES & RECONSTRUCT							Activity /Phase	Funding Source	Proposed Funding (\$000s)				A1-167
4232513	FROM EAST OF NW 87 AVE TO NW 79 AVE (CONCRETE)			18	0.7	9.5	10.2	6	6	2			2022 - 2023	2023 - 2024	2024 - 2025	2025 - 2026	
				RIGHT OF WAY								GFSN	150	0	0	0	
				RIGHT OF WAY								SN	100	0	0	0	
				CONSTRUCTION								ACNP	0	0	11,602	0	
DT4232514	SR 25 / OKEECHOBEE RD		MIAMI-DADE	ADD LANES & REHABILITATE PVMNT							Activity /Phase	Funding Source	Proposed Funding (\$000s)				A1-168
4232514	FROM EAST OF NW 116 WAY TO EAST OF NW 87 AVE (CONCRETE)			24	1.4	8.1	9.5	6	6	2			2022 - 2023	2023 - 2024	2024 - 2025	2025 - 2026	
				RIGHT OF WAY								ACNP	7,284	330	0	0	
				RIGHT OF WAY								SN	150	0	0	0	
				RAILROAD & UTILITIES								SA	0	400	0	0	

MIAMI-DADE TRANSPORTATION PLANNING ORGANIZATION
TRANSPORTATION IMPROVEMENT PROGRAM
FEDERALLY-FUNDED PROJECTS

HIGHWAYS

TPO Project No	Facility/Project Name		County	Type of Work							Federal Funding Components					5-Yr Page Ref	
Agency Project No	From / Location	To / Location	Old Item	Roadway ID	Length (miles)	Begin Point	End Point	Lanes			Activity /Phase	Funding Source	2022 - 2023	2023 - 2024	2024 - 2025	2025 - 2026	
								Exist	Improv	Add'l							
				CONSTRUCTION							ACNP	0	0	0	60,636		
DT4232515	SR 25 / OKEECHOBEE RD		MIAMI-DADE	ADD LANES & REHABILITATE PVMNT							Activity /Phase	Funding Source	Proposed Funding (\$000s)				A1-169
4232515	FROM EAST OF NW 107 AVE	TO EAST OF NW 116 WAY (CONCRETE)		6	1.8	6.3	8.1	6	6	4			2022 - 2023	2023 - 2024	2024 - 2025	2025 - 2026	
				ALTERNATIVE CONTRACTING INCENTIVES							ACNP	0	0	0	4,700		
DT4275212	SR 922 / NE 125 ST		MIAMI-DADE	INTERSECTION IMPROVEMENT							Activity /Phase	Funding Source	Proposed Funding (\$000s)				A1-177
4275212	FROM SR 915 / NE 5TH AVE TO NE 7TH AVE			6	0.9	2.2	2.6	4	4	0			2022 - 2023	2023 - 2024	2024 - 2025	2025 - 2026	
				ALTERNATIVE CONTRACTING INCENTIVES							ACSS	0	142	0	0		
DT4291852	SR 9 / NW 27 AVE		MIAMI-DADE	RESURFACING							Activity /Phase	Funding Source	Proposed Funding (\$000s)				A1-182
4291852	FROM NW 39 ST	TO SOUTH OF NW 79 ST		6	2.3	5.0	7.2	4	4	0			2022 - 2023	2023 - 2024	2024 - 2025	2025 - 2026	
				ALTERNATIVE CONTRACTING INCENTIVES							SA	360	0	0	0		
DT4291863	SR 817 / NW 27 AVE		MIAMI-DADE	RESURFACING							Activity /Phase	Funding Source	Proposed Funding (\$000s)				A1-184
4291863	FROM SOUTH OF NW 203 ST	TO SOUTH OF NW 215 ST / COUNTYLINE		6	0.8	4.0	4.9	6	6	0			2022 - 2023	2023 - 2024	2024 - 2025	2025 - 2026	
				ALTERNATIVE CONTRACTING INCENTIVES							SA	128	0	0	0		

MIAMI-DADE TRANSPORTATION PLANNING ORGANIZATION
TRANSPORTATION IMPROVEMENT PROGRAM
FEDERALLY-FUNDED PROJECTS

HIGHWAYS

TPO Project No	Facility/Project Name		County	Type of Work							Federal Funding Components				5-Yr Page Ref		
Agency Project No	From / Location To / Location		Old Item	Roadway ID	Length (miles)	Begin Point	End Point	Lanes			Activity /Phase	Funding Source	Proposed Funding (\$000s)				A1-185
								Exist	Improv	Add'l			2022 - 2023	2023 - 2024	2024 - 2025	2025 - 2026	
DT4291864	SR 817 / NW 27 AVE @ NW 207 ST		MIAMI-DADE	INTERSECTION IMPROVEMENT							Activity /Phase	Funding Source	Proposed Funding (\$000s)				A1-185
4291864				6	0.0	4.3	4.4	6	3	0			2022 - 2023	2023 - 2024	2024 - 2025	2025 - 2026	
				ALTERNATIVE CONTRACTING INCENTIVES							ACSS	23	0	0	0		
DT4291865	SR 817 / NW 27 AVE		MIAMI-DADE	INTERSECTION IMPROVEMENT							Activity /Phase	Funding Source	Proposed Funding (\$000s)				A1-82
4291865	AT NW 195 BLOCK				0.2	3.3	3.6	6	6	0			2022 - 2023	2023 - 2024	2024 - 2025	2025 - 2026	
				ALTERNATIVE CONTRACTING INCENTIVES							ACSS	59	0	0	0		
DT4291931	SR 907 / ALTON RD		MIAMI-DADE	FLEXIBLE PAVEMENT RECONSTRUCT.							Activity /Phase	Funding Source	Proposed Funding (\$000s)				A1-186
4291931	FROM MICHIGAN AVE	TO SOUTH OF ED SULLIVAN DR / 43 ST		12	1.8	1.5	2.6	4	4	0			2022 - 2023	2023 - 2024	2024 - 2025	2025 - 2026	
				CONSTRUCTION							ACNR	0	0	3,337	0		
				CONSTRUCTION							SA	0	0	517	0		
DT4293002	SR 9A / I-95		MIAMI-DADE	RIGID PAVEMENT RECONSTRUCTION							Activity /Phase	Funding Source	Proposed Funding (\$000s)				A1-193
4293002	FROM NW 8TH ST	TO NW 29 ST		6	4.0	3.4	4.3	5	5	0			2022 - 2023	2023 - 2024	2024 - 2025	2025 - 2026	
				DESIGN/BUILD							ACNP	472	0	0	0		

MIAMI-DADE TRANSPORTATION PLANNING ORGANIZATION
TRANSPORTATION IMPROVEMENT PROGRAM
FEDERALLY-FUNDED PROJECTS

HIGHWAYS

TPO Project No	Facility/Project Name		County	Type of Work							Federal Funding Components					5-Yr Page Ref	
Agency Project No	From / Location To / Location		Old Item	Roadway ID	Length (miles)	Begin Point	End Point	Lanes			Activity /Phase	Funding Source					
								Exist	Improv	Add'l							
DT4293412	SR 994 / QUAIL ROOST / SW 186 ST		MIAMI-DADE	RESURFACING							Activity /Phase	Funding Source	Proposed Funding (\$000s)				A1-196
4293412	FROM EAST OF SR 821 / HEFT TO S DADE TRNWWY			6	0.8	7.1	7.9	4	4	0			2022 - 2023	2023 - 2024	2024 - 2025	2025 - 2026	
				ALTERNATIVE CONTRACTING INCENTIVES							SA	80	0	0	0		
DT4293413	SR 994 / QUAIL ROOST		MIAMI-DADE	RESURFACING							Activity /Phase	Funding Source	Proposed Funding (\$000s)				A1-197
4293413	FROM WEST OF SW 127 AVE TO WEST OF SW 113 AVE			6	1.9	5.1	6.8	4	4	0			2022 - 2023	2023 - 2024	2024 - 2025	2025 - 2026	
				ALTERNATIVE CONTRACTING INCENTIVES							SA	180	0	0	0		
DT4301614	CONSTRUCTION FINAL ESTIMATES CONTRACT SUPPORT FOR LAP OVERSIGHT		DIST/ST- WIDE	INSPECT CONSTRUCTION PROJS.							Activity /Phase	Funding Source	Proposed Funding (\$000s)				A1-206
4301614				6	0.0	0.0	0.0	0	0	0			2022 - 2023	2023 - 2024	2024 - 2025	2025 - 2026	
				CONSTRUCTION							SA	390	370	0	0		
DT4301615	CONSTRUCTION FINAL ESTIMATES CONTRACT SUPPORT FOR LAP OVERSIGHT		DIST/ST- WIDE	INSPECT CONSTRUCTION PROJS.							Activity /Phase	Funding Source	Proposed Funding (\$000s)				A1-206
4301615				6	0.0	0.0	0.0	0	0	0			2022 - 2023	2023 - 2024	2024 - 2025	2025 - 2026	
				CONSTRUCTION							SA	0	0	390	290		
DT4304441	SR 907 / ALTON RD		MIAMI-DADE	FLEXIBLE PAVEMENT RECONSTRUCT.							Activity /Phase	Funding Source	Proposed Funding (\$000s)				A1-212
4304441	FROM SOUTH OF 43 ST TO NORTH OF W 48 ST			6	0.8	2.9	3.7	2	2	0			2022 - 2023	2023 - 2024	2024 - 2025	2025 - 2026	

MIAMI-DADE TRANSPORTATION PLANNING ORGANIZATION
TRANSPORTATION IMPROVEMENT PROGRAM
FEDERALLY-FUNDED PROJECTS

HIGHWAYS

TPO Project No	Facility/Project Name	County	Type of Work							Federal Funding Components						5-Yr Page Ref	
Agency Project No	From / Location	To / Location	Old Item	Roadway ID	Length (miles)	Begin Point	End Point	Lanes									
								Exist	Improv	Add'l							
				RIGHT OF WAY							SA	3,000	427	0	0		
DT4327484	SR 933 / NW 12 AVE		MIAMI-DADE	RESURFACING - RIDE ONLY							Activity /Phase	Funding Source	Proposed Funding (\$000s)				A1-230
4327484	FROM SOUTH OF NW 20 ST TO NORTH OF NW 29 ST			6	0.6	3.0	3.6	4	4	0			2022 - 2023	2023 - 2024	2024 - 2025	2025 - 2026	
				ALTERNATIVE CONTRACTING INCENTIVES							SA	80	0	0	0		
DT4327485	SR 933 / NW 12 AVE		MIAMI-DADE	INTERSECTION IMPROVEMENT							Activity /Phase	Funding Source	Proposed Funding (\$000s)				A1-231
4327485	AT VARIOUS LOCATIONS			6	0.4	3.0	3.1	2	2	0			2022 - 2023	2023 - 2024	2024 - 2025	2025 - 2026	
				ALTERNATIVE CONTRACTING INCENTIVES							SA	16	0	0	0		
DT4347683	SR 932 / NW 103 ST / W 49 ST		MIAMI-DADE	RESURFACING							Activity /Phase	Funding Source	Proposed Funding (\$000s)				A1-235
4347683	FROM W 3RD AVE TO E 10 AVE			6	1.6	3.4	4.9	4	4	0			2022 - 2023	2023 - 2024	2024 - 2025	2025 - 2026	
				ALTERNATIVE CONTRACTING INCENTIVES							SA	140	0	0	0		
DT4347684	SR 932 / NW 103 ST / W 49 ST		MIAMI-DADE	INTERSECTION IMPROVEMENT							Activity /Phase	Funding Source	Proposed Funding (\$000s)				A1-236
4347684	AT LEJEUNE RD / E 8TH AVE			6	0.2	4.6	4.7	4	2	0			2022 - 2023	2023 - 2024	2024 - 2025	2025 - 2026	
				ALTERNATIVE CONTRACTING INCENTIVES							SA	40	0	0	0		

MIAMI-DADE TRANSPORTATION PLANNING ORGANIZATION
TRANSPORTATION IMPROVEMENT PROGRAM
FEDERALLY-FUNDED PROJECTS

HIGHWAYS

TPO Project No	Facility/Project Name	County	Type of Work							Federal Funding Components					5-Yr Page Ref		
Agency Project No	From / Location	To / Location	Old Item	Roadway ID	Length (miles)	Begin Point	End Point	Lanes			Activity /Phase	Funding Source	Proposed Funding (\$000s)				A1-241
								Exist	Improv	Add'l			2022 - 2023	2023 - 2024	2024 - 2025	2025 - 2026	
DT4355051	CITY OF MIAMI GARDENS - NW 199 ST / BETTY FERGUSON RECREATION COMPLEX		MIAMI-DADE	BIKE PATH/TRAIL							Activity /Phase	Funding Source	Proposed Funding (\$000s)				A1-241
4355051				18	0.0	0.0	0.0	0	0	0			2022 - 2023	2023 - 2024	2024 - 2025	2025 - 2026	
			CONSTRUCTION							SA			0	5	0	0	
			CONSTRUCTION							TALT			0	624	0	0	
			CONSTRUCTION							TALU	0	376	0	0			
DT4357601	SR 826 / PALMETTO EXPWY		MIAMI-DADE	ADD LANES & RECONSTRUCT							Activity /Phase	Funding Source	Proposed Funding (\$000s)				A1-245
4357601	FROM I-75	TO NORTH OF CANAL C-8 BRIDGE (APPROX NW 162 ST)		6	1.9	15.1	16.9	3	3	4			2022 - 2023	2023 - 2024	2024 - 2025	2025 - 2026	
			RIGHT OF WAY							ACNP	1,448	0	0	0			
DT4358431	SR 112 / I-195 FRONTAGE RD & RAMP REALIGNMENT (MIAMI DESIGN DISTRICT)		MIAMI-DADE	NEW ROAD CONSTRUCTION							Activity /Phase	Funding Source	Proposed Funding (\$000s)				A1-248
4358431				12	0.5	1.1	1.3	6	0	0			2022 - 2023	2023 - 2024	2024 - 2025	2025 - 2026	
			CONSTRUCTION							ACNP	0	0	5,757	0			
			ALTERNATIVE CONTRACTING INCENTIVES							ACNP	0	0	0	270			
DT4364261	SR 948 / NW 36 ST		MIAMI-DADE	MODAL SYSTEMS PLANNING							Activity /Phase	Funding Source	Proposed Funding (\$000s)				A1-255
4364261	FROM SR 826 / PALMETTO TO SR 5 / US1 EXPY			12	8.4	0.0	3.9	3	3	0			2022 - 2023	2023 - 2024	2024 - 2025	2025 - 2026	
			PRELIMINARY ENGINEERING							ACFP	0	0	5,550	0			
			PROJECT DEVELOPMENT AND ENVIRONMENTAL							ACFP	0	1,500	0	0			

MIAMI-DADE TRANSPORTATION PLANNING ORGANIZATION
TRANSPORTATION IMPROVEMENT PROGRAM
FEDERALLY-FUNDED PROJECTS

HIGHWAYS

TPO Project No	Facility/Project Name	County	Type of Work							Federal Funding Components				5-Yr Page Ref				
Agency Project No	From / Location	To / Location	Old Item	Roadway ID	Length (miles)	Begin Point	End Point	Lanes			Activity /Phase	Funding Source	Proposed Funding (\$000s)				A1-256	
								Exist	Improv	Add'l			2022 - 2023	2023 - 2024	2024 - 2025	2025 - 2026		
DT4364791	SR 934 / NW 74 ST		MIAMI-DADE	INTERSECTION IMPROVEMENT							Activity /Phase	Funding Source	Proposed Funding (\$000s)				A1-256	
4364791	FROM E OF SR 826 / PALMETTO EXPY TO E OF NW 69 AVE			6	0.8	0.0	0.3	4	4	0			2022 - 2023	2023 - 2024	2024 - 2025	2025 - 2026		
				ALTERNATIVE CONTRACTING INCENTIVES									ACNP	320	0	0		0
DT4365651	SR 25 / OKEECHOBEE RD & SR 826 / PALMETTO EXPRESSWAY INTERCHANGE		MIAMI-DADE	INTERCHANGE RAMP (NEW)							Activity /Phase	Funding Source	Proposed Funding (\$000s)				A1-257	
4365651				6	2.7	10.1	10.9	6	0	2			2022 - 2023	2023 - 2024	2024 - 2025	2025 - 2026		
				CONSTRUCTION									ACNP	0	0	72,882		0
DT4366182	TOWN OF MIAMI LAKES - SIDEWALK IMPROVEMENTS		MIAMI-DADE	BIKE LANE/SIDEWALK							Activity /Phase	Funding Source	Proposed Funding (\$000s)				A1-258	
4366182				18	0.0	0.0	0.0	0	0	0			2022 - 2023	2023 - 2024	2024 - 2025	2025 - 2026		
				CONSTRUCTION									SA	0	0	0		5
				CONSTRUCTION									TALT	0	0	0		42
				CONSTRUCTION									TALU	0	0	0		558
DT4377821	SR 968 / FLAGLER ST		MIAMI-DADE	PD&E/EMO STUDY							Activity /Phase	Funding Source	Proposed Funding (\$000s)				A1-259	
4377821	FROM SR 821 / HEFT TO SR 5 / BISCAYNE BLVD (BRT STUDY)			24	17.0	1.5	6.3	2	2	0			2022 - 2023	2023 - 2024	2024 - 2025	2025 - 2026		
				PRELIMINARY ENGINEERING									ACSU	3,508	0	0		0
				PRELIMINARY ENGINEERING									SU	1,120	0	0		0
				RAILROAD & UTILITIES									ACSU	50	0	0		0

MIAMI-DADE TRANSPORTATION PLANNING ORGANIZATION
TRANSPORTATION IMPROVEMENT PROGRAM
FEDERALLY-FUNDED PROJECTS

HIGHWAYS

TPO Project No	Facility/Project Name		County	Type of Work							Federal Funding Components					5-Yr Page Ref	
Agency Project No	From / Location To / Location		Old Item	Roadway ID	Length (miles)	Begin Point	End Point	Lanes			Activity /Phase	Funding Source	2022 - 2023	2023 - 2024	2024 - 2025	2025 - 2026	
								Exist	Improv	Add'l							
				PROJECT DEVELOPMENT AND ENVIRONMENTAL								SU	2,767	0	0	0	
DT4377841	SR 94 / KENDALL DR		MIAMI-DADE	PD&E/EMO STUDY							Activity /Phase	Funding Source	Proposed Funding (\$000s)				A1-260
4377841	FROM SR 997 / KROME AVE	TO SR 5 / S DIXIE HWY (BRT STUDY)		24	10.7	5.8	10.2	6	6	0			2022 - 2023	2023 - 2024	2024 - 2025	2025 - 2026	
			PRELIMINARY ENGINEERING							CM			0	1,161	0	0	
			PRELIMINARY ENGINEERING							SU			4,319	2,042	0	0	
			RAILROAD & UTILITIES							ACSU			50	0	0	0	
			PROJECT DEVELOPMENT AND ENVIRONMENTAL							SU	350	0	0	0			
DT4380761	SR 9 / NW 27 AVE		MIAMI-DADE	PD&E/EMO STUDY							Activity /Phase	Funding Source	Proposed Funding (\$000s)				A1-262
4380761	FROM MIAMI INTERMODEL CENTER (MIC)	TO NW 215 ST / UNITY STATION (PTC STUDY)		18	14.1	0.2	4.9	6	3	0			2022 - 2023	2023 - 2024	2024 - 2025	2025 - 2026	
			PRELIMINARY ENGINEERING							ACSU			5,089	0	0	0	
			PRELIMINARY ENGINEERING							SU			6,524	0	0	0	
			RAILROAD & UTILITIES							ACSU			100	0	0	0	
DT4385211	SR 953 / NW 42 AVE WITH SR 948 / NW 36 ST AND SR 25 / OKEECHOBEE ROAD		MIAMI-DADE	PD&E/EMO STUDY							Activity /Phase	Funding Source	Proposed Funding (\$000s)				A1-265
4385211				6	3.6	14.2	15.0	3	3	0			2022 - 2023	2023 - 2024	2024 - 2025	2025 - 2026	
			PROJECT DEVELOPMENT AND ENVIRONMENTAL							ARPA	2,000	0	0	0			

MIAMI-DADE TRANSPORTATION PLANNING ORGANIZATION
TRANSPORTATION IMPROVEMENT PROGRAM
FEDERALLY-FUNDED PROJECTS

HIGHWAYS

TPO Project No	Facility/Project Name	County	Type of Work							Federal Funding Components				5-Yr Page Ref		
Agency Project No	From / Location	To / Location	Old Item	Roadway ID	Length (miles)	Begin Point	End Point	Lanes			Exist	Improv	Add'l			
DT4388642	SR 860 / MIAMI GDNS / NW 186 ST		MIAMI-DADE	ADD LANES & REHABILITATE PVMNT						Activity /Phase	Funding Source	Proposed Funding (\$000s)				A1-266
4388642	FROM EAST OF I-75 / SR 93 TO NW 79 PL			18	0.9	0.4	1.3	2	2			1	2022 - 2023	2023 - 2024	2024 - 2025	
				RIGHT OF WAY							CM	1,377	0	0	0	
				RIGHT OF WAY							GFSU	5,445	0	0	0	
				CONSTRUCTION							SA	0	0	4,171	0	
DT4399231	SR 916 / NE 135 ST		MIAMI-DADE	INTERSECTION IMPROVEMENT						Activity /Phase	Funding Source	Proposed Funding (\$000s)				A1-268
4399231	AT NE 12 AVE			6	0.1	9.3	9.4	4	4			0	2022 - 2023	2023 - 2024	2024 - 2025	
				CONSTRUCTION							ACSS	548	0	0	0	
DT4399811	SR 924 / NW 119 ST / GRATIGNY RD		MIAMI-DADE	RESURFACING						Activity /Phase	Funding Source	Proposed Funding (\$000s)				A1-271
4399811	FROM WEST OF NW 27 AVE TO WEST OF NW 7TH AVE			6	2.1	0.1	2.0	6	6			0	2022 - 2023	2023 - 2024	2024 - 2025	
				ALTERNATIVE CONTRACTING INCENTIVES							SA	208	0	0	0	
DT4399812	SR 924 / NW 119 ST		MIAMI-DADE	INTERSECTION IMPROVEMENT						Activity /Phase	Funding Source	Proposed Funding (\$000s)				A1-271
4399812	AT SR 9 / NW 27 AVE AND NW 17 AVE			6	0.0	0.0	0.0	7	7			0	2022 - 2023	2023 - 2024	2024 - 2025	
				ALTERNATIVE CONTRACTING INCENTIVES							SA	12	0	0	0	

MIAMI-DADE TRANSPORTATION PLANNING ORGANIZATION
TRANSPORTATION IMPROVEMENT PROGRAM
FEDERALLY-FUNDED PROJECTS

HIGHWAYS

TPO Project No	Facility/Project Name	County	Type of Work							Federal Funding Components					5-Yr Page Ref		
Agency Project No	From / Location	To / Location	Old Item	Roadway ID	Length (miles)	Begin Point	End Point	Lanes			Activity /Phase	Funding Source	Proposed Funding (\$000s)				A1-272
								Exist	Improv	Add'l			2022 - 2023	2023 - 2024	2024 - 2025	2025 - 2026	
DT4399861	SR 5 / US 1		MIAMI-DADE	INTERSECTION IMPROVEMENT							Activity /Phase	Funding Source	Proposed Funding (\$000s)				A1-272
4399861	FROM BAILES RD TO SW 214 ST			6	1.0	10.4	11.4	4	2	0			2022 - 2023	2023 - 2024	2024 - 2025	2025 - 2026	
				ALTERNATIVE CONTRACTING INCENTIVES							SA	120	0	0	0		
DT4401762	SR 994 / QUAIL ROOST DR SIGNALIZED INTERSECTION LIGHTNG FM SW 113 AVE TO HOMESTEAD AVE		MIAMI-DADE	LIGHTING							Activity /Phase	Funding Source	Proposed Funding (\$000s)				A1-273
4401762				6	1.1	6.8	7.9	4	0	0			2022 - 2023	2023 - 2024	2024 - 2025	2025 - 2026	
				ALTERNATIVE CONTRACTING INCENTIVES							ACSS	15	0	0	0		
DT4408371	CITY OF MIAMI - MIAMI RIVER GREENWAY CURTIS PARK EAST		MIAMI-DADE	SIDEWALK							Activity /Phase	Funding Source	Proposed Funding (\$000s)				A1-275
4408371				12	0.0	0.0	0.0	0	0	0			2022 - 2023	2023 - 2024	2024 - 2025	2025 - 2026	
				CONSTRUCTION							SA	5	0	0	0		
				CONSTRUCTION							TALT	0	1,000	0	0		
DT4408421	MDPROS - BLACK CREEK TRAIL SEGMENT B PHASE II		MIAMI-DADE	BIKE PATH/TRAIL							Activity /Phase	Funding Source	Proposed Funding (\$000s)				A1-276
4408421				12	0.0	0.0	0.0	0	0	0			2022 - 2023	2023 - 2024	2024 - 2025	2025 - 2026	
				CONSTRUCTION							SA	5	0	0	0		
				CONSTRUCTION							TALU	1,000	0	0	0		

MIAMI-DADE TRANSPORTATION PLANNING ORGANIZATION
TRANSPORTATION IMPROVEMENT PROGRAM
FEDERALLY-FUNDED PROJECTS

HIGHWAYS

TPO Project No	Facility/Project Name	County	Type of Work							Federal Funding Components				5-Yr Page Ref			
Agency Project No	From / Location	To / Location	Old Item	Roadway ID	Length (miles)	Begin Point	End Point	Lanes			Activity /Phase	Funding Source	Proposed Funding (\$000s)				A1-276
								Exist	Improv	Add'l			2022 - 2023	2023 - 2024	2024 - 2025	2025 - 2026	
DT4408431	VILLAGE OF MIAMI SHORES - MULTIMODAL MOBILITY IMPROVEMENTS	MIAMI-DADE		BIKE PATH/TRAIL									Proposed Funding (\$000s)				A1-276
4408431			12	0.0	0.0	0.0	0	0	0			2022 - 2023	2023 - 2024	2024 - 2025	2025 - 2026		
			CONSTRUCTION							SA	5	0	0	0			
			CONSTRUCTION							TALU	705	0	0	0			
DT4408491	TOWN OF MIAMI LAKES - GREEN 2.0	MIAMI-DADE		BIKE PATH/TRAIL									Proposed Funding (\$000s)				A1-277
4408491			18	0.0	0.0	0.0	0	0	0			2022 - 2023	2023 - 2024	2024 - 2025	2025 - 2026		
			CONSTRUCTION							SA	5	0	0	0			
			CONSTRUCTION							TALT	359	0	0	0			
			CONSTRUCTION							TALU	183	0	0	0			
DT4416371	VILLAGE OF PALMETTO BAY - SW 82 AVE COMMUTER ACCESS	MIAMI-DADE		BIKE LANE/SIDEWALK									Proposed Funding (\$000s)				A1-278
4416371			18	0.0	0.0	0.0	0	0	0			2022 - 2023	2023 - 2024	2024 - 2025	2025 - 2026		
			CONSTRUCTION							SA	0	61	0	0			
			CONSTRUCTION							TALT	0	345	0	0			
			CONSTRUCTION							TALU	0	598	0	0			
DT4416381	MIAMI SHORES - MULTIMODAL MOBILITY IMPROVEMENTS	MIAMI-DADE		SIGNING/PAVEMENT MARKINGS									Proposed Funding (\$000s)				A1-279
4416381			18	0.0	0.0	0.0	0	0	0			2022 - 2023	2023 - 2024	2024 - 2025	2025 - 2026		

MIAMI-DADE TRANSPORTATION PLANNING ORGANIZATION
TRANSPORTATION IMPROVEMENT PROGRAM
FEDERALLY-FUNDED PROJECTS

HIGHWAYS

TPO Project No	Facility/Project Name		County	Type of Work							Federal Funding Components					5-Yr Page Ref	
Agency Project No	From / Location	To / Location	Old Item	Roadway ID	Length (miles)	Begin Point	End Point	Lanes			Activity /Phase	Funding Source	Proposed Funding (\$000s)				A1-279
								Exist	Improv	Add'l			2022 - 2023	2023 - 2024	2024 - 2025	2025 - 2026	
				CONSTRUCTION							SA	0	5	0	0		
				CONSTRUCTION							TALT	0	9	0	0		
				CONSTRUCTION							TALU	0	460	0	0		
DT4416411	ROBERTA HUNTER PARK - SOUTH DADE TRAIL CONNECTION		MIAMI-DADE	BIKE PATH/TRAIL						Activity /Phase	Funding Source	Proposed Funding (\$000s)				A1-279	
4416411				18	0.0	0.0	0.0	0	0			0	2022 - 2023	2023 - 2024	2024 - 2025		2025 - 2026
				CONSTRUCTION							SA	0	5	0	0		
				CONSTRUCTION							TALT	0	315	0	0		
				CONSTRUCTION							TALU	0	33	0	0		
DT4418121	SR 5 / S DIXIE HWY		MIAMI-DADE	RESURFACING						Activity /Phase	Funding Source	Proposed Funding (\$000s)				A1-280	
4418121	FROM CARD SOUND RD	TO SOUTH OF SW 336 ST		6	1.3	0.0	1.0	5	5			0	2022 - 2023	2023 - 2024	2024 - 2025		2025 - 2026
				ALTERNATIVE CONTRACTING INCENTIVES							SA	200	0	0	0		
DT4418271	SR 5 / S DIXIE HWY		MIAMI-DADE	RESURFACING						Activity /Phase	Funding Source	Proposed Funding (\$000s)				A1-281	
4418271	FROM NORTH OF SW 336 ST	TO SOUTH OF SW 304 ST		6	2.3	1.4	3.6	2	2			0	2022 - 2023	2023 - 2024	2024 - 2025		2025 - 2026
				ALTERNATIVE CONTRACTING INCENTIVES							SA	260	0	0	0		
DT4418321	SR 826 FRONTAGE ROADS		MIAMI-DADE	RESURFACING						Activity /Phase	Funding Source	Proposed Funding (\$000s)				A1-284	
4418321	FROM NW 122 ST	TO NW 138 ST		6	1.0	0.0	1.1	2	2			0	2022 - 2023	2023 - 2024	2024 - 2025		2025 - 2026

MIAMI-DADE TRANSPORTATION PLANNING ORGANIZATION
TRANSPORTATION IMPROVEMENT PROGRAM
FEDERALLY-FUNDED PROJECTS

HIGHWAYS

TPO Project No	Facility/Project Name	County	Type of Work								Federal Funding Components					5-Yr Page Ref	
Agency Project No	From / Location	To / Location	Old Item	Roadway ID	Length (miles)	Begin Point	End Point	Lanes			Activity /Phase	Funding Source	2022 - 2023	2023 - 2024	2024 - 2025	2025 - 2026	
								Exist	Improv	Add'l							
			ALTERNATIVE CONTRACTING INCENTIVES								SA	130	0	0	0		
DT4418361	SR 93 / I-75 RAMPS		MIAMI-DADE	RESURFACING						Activity /Phase	Funding Source	Proposed Funding (\$000s)				A1-285	
4418361	AT NW 138 ST			6	2.0	0.0	0.6	2	2			0	2022 - 2023	2023 - 2024	2024 - 2025		2025 - 2026
			CONSTRUCTION								ACSS	553	0	0	0		
DT4438551	SR 915 / NE 6 AVE		MIAMI-DADE	INTERSECTION IMPROVEMENT						Activity /Phase	Funding Source	Proposed Funding (\$000s)				A1-290	
4438551	FROM SOUTH OF NE 147 ST TO NORTH OF NE 154 ST			12	0.6	3.7	4.2	4	4			0	2022 - 2023	2023 - 2024	2024 - 2025		2025 - 2026
			CONSTRUCTION								ACSS	1,431	0	0	0		
			CONSTRUCTION								SA	345	0	0	0		
DT4438901	SR 970 / SR 5 / DOWNTOWN DISTRIBUTOR RAMPS		MIAMI-DADE	RIGID PAVEMENT REHABILITATION						Activity /Phase	Funding Source	Proposed Funding (\$000s)				A1-292	
4438901	FROM SMIAMI AVE TO SE 2ND AVE			6	0.9	0.0	0.4	1	1			0	2022 - 2023	2023 - 2024	2024 - 2025		2025 - 2026
			CONSTRUCTION								SA	103	0	0	0		
DT4438941	SR 9A / I-95 RAMPS		MIAMI-DADE	RIGID PAVEMENT REHABILITATION						Activity /Phase	Funding Source	Proposed Funding (\$000s)				A1-292	
4438941	AT SR 90 / SW 8TH ST AND SW 7TH ST			12	0.6	0.0	0.2	1	1			0	2022 - 2023	2023 - 2024	2024 - 2025		2025 - 2026
			CONSTRUCTION								ACNP	1,934	201	0	0		
			ALTERNATIVE CONTRACTING INCENTIVES								ACNP	0	0	85	0		

MIAMI-DADE TRANSPORTATION PLANNING ORGANIZATION
TRANSPORTATION IMPROVEMENT PROGRAM
FEDERALLY-FUNDED PROJECTS

HIGHWAYS

TPO Project No	Facility/Project Name	County	Type of Work							Federal Funding Components					5-Yr Page Ref		
Agency Project No	From / Location	To / Location	Old Item	Roadway ID	Length (miles)	Begin Point	End Point	Lanes			Activity /Phase	Funding Source	Proposed Funding (\$000s)				A1-293
								Exist	Improv	Add'l			2022 - 2023	2023 - 2024	2024 - 2025	2025 - 2026	
DT4438961	SR 9A / I-95 RAMPS SB OFF RAMP TO SW 25 RD	MIAMI-DADE	RIGID PAVEMENT REHABILITATION									Proposed Funding (\$000s)				A1-293	
4438961			18	0.9	0.1	0.3	1	1	0			2022 - 2023	2023 - 2024	2024 - 2025	2025 - 2026		
			CONSTRUCTION							ACNP	3,240	381	0	0			
			CONSTRUCTION							ACSS	304	50	0	0			
			ALTERNATIVE CONTRACTING INCENTIVES							ACNP	0	0	145	0			
DT4438991	SR A1A / HARDING AVE / ABBOTT AVE	MIAMI-DADE	RESURFACING									Proposed Funding (\$000s)				A1-294	
4438991	FROM NORTH OF 96 ST	TO INDIAN CREEK DR	6	2.4	0.0	2.5	3	3	0			2022 - 2023	2023 - 2024	2024 - 2025	2025 - 2026		
			CONSTRUCTION							ACNR	3,044	0	0	0			
DT4439021	SR A1A / COLLINS AVE	MIAMI-DADE	RESURFACING									Proposed Funding (\$000s)				A1-296	
4439021	FROM NORTH OF 26 ST	TO 44 ST / INDIAN CREEK DR	12	1.0	5.7	6.6	3	3	0			2022 - 2023	2023 - 2024	2024 - 2025	2025 - 2026		
			CONSTRUCTION							ACSS	391	0	0	0			
			CONSTRUCTION							SA	719	0	0	0			
DT4439031	SR 932 / NW / NE 103 ST	MIAMI-DADE	RESURFACING									Proposed Funding (\$000s)				A1-297	
4439031	FROM WEST OF NW 6TH AVE	TO EAST OF NE 2ND AVE	6	0.9	8.3	9.2	2	2	0			2022 - 2023	2023 - 2024	2024 - 2025	2025 - 2026		
			CONSTRUCTION							SA	103	0	0	0			

MIAMI-DADE TRANSPORTATION PLANNING ORGANIZATION
TRANSPORTATION IMPROVEMENT PROGRAM
FEDERALLY-FUNDED PROJECTS

HIGHWAYS

TPO Project No	Facility/Project Name	County	Type of Work							Federal Funding Components					5-Yr Page Ref		
Agency Project No	From / Location	To / Location	Old Item	Roadway ID	Length (miles)	Begin Point	End Point	Lanes			Activity /Phase	Funding Source	Proposed Funding (\$000s)				A1-298
								Exist	Improv	Add'l			2022 - 2023	2023 - 2024	2024 - 2025	2025 - 2026	
DT4439061	SR 852 / COUNTY LINE RD		MIAMI-DADE	RESURFACING							Activity /Phase	Funding Source	Proposed Funding (\$000s)				A1-298
4439061	FROM EAST OF NW 27 AVE TO WEST OF NW 1700 BLK			6	0.8	0.0	0.8	4	4	0			2022 - 2023	2023 - 2024	2024 - 2025	2025 - 2026	
				CONSTRUCTION							SA	103	0	0	0		
DT4439071	SR 994 / QUAIL ROOST DRIVE		MIAMI-DADE	RESURFACING							Activity /Phase	Funding Source	Proposed Funding (\$000s)				A1-299
4439071	FROM EAST OF KROME AVE TO WEST OF SW 137 AVE			12	3.9	0.2	4.0	2	2	0			2022 - 2023	2023 - 2024	2024 - 2025	2025 - 2026	
				PRELIMINARY ENGINEERING							ACSA	5	0	0	0		
				CONSTRUCTION							SA	215	0	0	0		
DT4439081	SR 5 / US 1 / S DIXIE HWY		MIAMI-DADE	RESURFACING							Activity /Phase	Funding Source	Proposed Funding (\$000s)				A1-300
4439081	FROM SOUTH OF SW 100 ST TO SOUTH OF SW 88 ST			6	0.8	0.0	0.8	6	6	0			2022 - 2023	2023 - 2024	2024 - 2025	2025 - 2026	
				CONSTRUCTION							ACNR	0	0	1,515	0		
DT4439091	SR 934 / NW 74 ST / W/E 21 ST		MIAMI-DADE	RESURFACING							Activity /Phase	Funding Source	Proposed Funding (\$000s)				A1-301
4439091	FROM EAST OF W 4 AVE TO E 4 AVE			12	1.0	33.2	34.2	4	4	0			2022 - 2023	2023 - 2024	2024 - 2025	2025 - 2026	
				CONSTRUCTION							ACSS	0	278	19	0		
				CONSTRUCTION							SA	0	21	0	0		

MIAMI-DADE TRANSPORTATION PLANNING ORGANIZATION
TRANSPORTATION IMPROVEMENT PROGRAM
FEDERALLY-FUNDED PROJECTS

HIGHWAYS

TPO Project No	Facility/Project Name	County	Type of Work							Federal Funding Components					5-Yr Page Ref		
Agency Project No	From / Location	To / Location	Old Item	Roadway ID	Length (miles)	Begin Point	End Point	Lanes			Activity /Phase	Funding Source	Proposed Funding (\$000s)				A1-301
								Exist	Improv	Add'l			2022 - 2023	2023 - 2024	2024 - 2025	2025 - 2026	
DT4439101	SR 25 / US 27 / NW 36 ST		MIAMI-DADE	RESURFACING							Activity /Phase	Funding Source	Proposed Funding (\$000s)				A1-301
4439101	FROM WEST OF NW 7 AVE TO EAST OF N MIAMI AVE			6	0.8	18.5	19.3	1	1	0			2022 - 2023	2023 - 2024	2024 - 2025	2025 - 2026	
				CONSTRUCTION							SA	103	0	0	0		
DT4439111	SR 5 / US 1 / BISCAYNE BLVD		MIAMI-DADE	RESURFACING - RIDE ONLY							Activity /Phase	Funding Source	Proposed Funding (\$000s)				A1-302
4439111	FROM SOUTH OF NE 5 ST TO NE 11 ST			6	0.4	11.4	11.7	6	6	0			2022 - 2023	2023 - 2024	2024 - 2025	2025 - 2026	
				CONSTRUCTION							ACNR	0	1,591	0	0		
DT4439141	SR 9 / SR 817 / NW 27 AVE		MIAMI-DADE	RESURFACING							Activity /Phase	Funding Source	Proposed Funding (\$000s)				A1-304
4439141	FROM NORTH OF NW 135 ST TO BURLINGTON ST			6	0.5	10.9	11.1	6	6	0			2022 - 2023	2023 - 2024	2024 - 2025	2025 - 2026	
				CONSTRUCTION							SA	103	0	0	0		
DT4439161	SR 5 / US 1 / S DIXIE HWY		MIAMI-DADE	RESURFACING							Activity /Phase	Funding Source	Proposed Funding (\$000s)				A1-305
4439161	FROM NORTH OF SW 80 ST TO SOUTH OF RIVIERA DR			6	2.7	1.7	4.4	6	6	0			2022 - 2023	2023 - 2024	2024 - 2025	2025 - 2026	
				ALTERNATIVE CONTRACTING INCENTIVES							SA	0	320	0	0		
DT4439171	SR 90 / SW 8TH ST		MIAMI-DADE	RESURFACING							Activity /Phase	Funding Source	Proposed Funding (\$000s)				A1-306
4439171	FROM EAST OF SW 42 AVE TO EAST OF SW 27 AVE			12	1.5	13.7	15.1	4	4	0			2022 - 2023	2023 - 2024	2024 - 2025	2025 - 2026	

MIAMI-DADE TRANSPORTATION PLANNING ORGANIZATION
TRANSPORTATION IMPROVEMENT PROGRAM
FEDERALLY-FUNDED PROJECTS

HIGHWAYS

TPO Project No	Facility/Project Name	County	Type of Work							Federal Funding Components						5-Yr Page Ref
Agency Project No	From / Location	To / Location	Old Item	Roadway ID	Length (miles)	Begin Point	End Point	Lanes								
								Exist	Improv	Add'l						
				CONSTRUCTION							SA	420	0	0	0	
				ALTERNATIVE CONTRACTING INCENTIVES							SA	0	160	0	0	
DT4439172	SR 90 / SW 8TH ST		MIAMI-DADE	PEDESTRIAN SAFETY IMPROVEMENT								Proposed Funding (\$000s)				A1-307
4439172	FROM EAST OF SW 36 AVE TO EAST OF SW 29 AVE			6	0.8	14.2	15.0	4	4	0	Activity /Phase	Funding Source	2022 - 2023	2023 - 2024	2024 - 2025	
				CONSTRUCTION							ARPA	819	0	0	0	
DT4439181	SR 90 / SW 8TH ST		MIAMI-DADE	RESURFACING								Proposed Funding (\$000s)				A1-308
4439181	FROM WEST OF SW 57 AVE TO WEST OF SW 42 AVE			12	1.5	12.0	13.5	4	4	0	Activity /Phase	Funding Source	2022 - 2023	2023 - 2024	2024 - 2025	
				CONSTRUCTION							SA	325	0	0	0	
				ALTERNATIVE CONTRACTING INCENTIVES							SA	0	140	0	0	
DT4439182	SR 90 / SW 8TH ST		MIAMI-DADE	PEDESTRIAN SAFETY IMPROVEMENT								Proposed Funding (\$000s)				A1-309
4439182	AT SW 44 AVE			6	0.0	13.4	13.4	4	4	0	Activity /Phase	Funding Source	2022 - 2023	2023 - 2024	2024 - 2025	
				CONSTRUCTION							ACSS	30	0	0	0	
DT4439183	SR 90 / SW 8TH ST		MIAMI-DADE	PEDESTRIAN SAFETY IMPROVEMENT								Proposed Funding (\$000s)				A1-309
4439183	FROM WEST OF SW 55 AVE TO WEST OF SW 48 AVE			6	0.7	12.2	13.0	4	4	0	Activity /Phase	Funding Source	2022 - 2023	2023 - 2024	2024 - 2025	
				CONSTRUCTION							ARPA	1,131	0	0	0	

MIAMI-DADE TRANSPORTATION PLANNING ORGANIZATION
TRANSPORTATION IMPROVEMENT PROGRAM
FEDERALLY-FUNDED PROJECTS

HIGHWAYS

TPO Project No	Facility/Project Name		County	Type of Work							Federal Funding Components				5-Yr Page Ref		
Agency Project No	From / Location	To / Location	Old Item	Roadway ID	Length (miles)	Begin Point	End Point	Lanes			Activity /Phase	Funding Source	Proposed Funding (\$000s)				A1-310
								Exist	Improv	Add'l			2022 - 2023	2023 - 2024	2024 - 2025	2025 - 2026	
DT4439191	SR 90 / SW 8TH ST		MIAMI-DADE	RESURFACING							Activity /Phase	Funding Source	Proposed Funding (\$000s)				A1-310
4439191	FROM WEST OF SW 74 COURT	TO WEST OF SW 57 AVE		12	1.8	10.3	12.0	4	4	0			2022 - 2023	2023 - 2024	2024 - 2025	2025 - 2026	
				CONSTRUCTION							SA	412	0	0	0		
				ALTERNATIVE CONTRACTING INCENTIVES							SA	0	180	0	0		
DT4439192	SR 90 / SW 8TH ST		MIAMI-DADE	PEDESTRIAN SAFETY IMPROVEMENT							Activity /Phase	Funding Source	Proposed Funding (\$000s)				A1-311
4439192	FROM EAST OF 65 AVE	TO WEST OF SW 63 AVE		6	0.2	11.2	11.4	4	0	0			2022 - 2023	2023 - 2024	2024 - 2025	2025 - 2026	
				CONSTRUCTION							ARPA	868	0	0	0		
DT4439261	SR 934 / 71 ST		MIAMI-DADE	RESURFACING							Activity /Phase	Funding Source	Proposed Funding (\$000s)				A1-312
4439261	FROM BAY DR EAST	TO COLLINS AVE		6	0.5	3.9	4.2	2	2	0			2022 - 2023	2023 - 2024	2024 - 2025	2025 - 2026	
				CONSTRUCTION							ACNR	0	0	0	179		
DT4439271	SR 953 / LEJEUNE ROAD		MIAMI-DADE	RESURFACING							Activity /Phase	Funding Source	Proposed Funding (\$000s)				A1-313
4439271	FROM NORTH OF NW 79 ST TO SOUTH OF NW 103 ST			18	1.5	8.2	9.7	2	2	0			2022 - 2023	2023 - 2024	2024 - 2025	2025 - 2026	
				RIGHT OF WAY							ACSA	274	0	0	0		
				RIGHT OF WAY							SA	40	0	0	0		
				CONSTRUCTION							SA	411	0	0	0		

MIAMI-DADE TRANSPORTATION PLANNING ORGANIZATION
TRANSPORTATION IMPROVEMENT PROGRAM
FEDERALLY-FUNDED PROJECTS

HIGHWAYS

TPO Project No	Facility/Project Name	County	Type of Work							Federal Funding Components				5-Yr Page Ref			
Agency Project No	From / Location	To / Location	Old Item	Roadway ID	Length (miles)	Begin Point	End Point	Lanes			Activity /Phase	Funding Source	Proposed Funding (\$000s)				A1-314
								Exist	Improv	Add'l			2022 - 2023	2023 - 2024	2024 - 2025	2025 - 2026	
DT4439321	SR 915 / NE 6 AVE		MIAMI-DADE	RESURFACING								Proposed Funding (\$000s)				A1-314	
4439321	FROM SOUTH OF NE 123 ST TO NORTH OF NE 145 ST			12	1.5	2.2	3.7	4	4	0			2022 - 2023	2023 - 2024	2024 - 2025		2025 - 2026
				CONSTRUCTION							ACSS	259	0	0	0		
				ALTERNATIVE CONTRACTING INCENTIVES							SA	0	110	0	0		
DT4439322	SR 915 / NE 6 AVE		MIAMI-DADE	INTERSECTION IMPROVEMENT								Proposed Funding (\$000s)				A1-315	
4439322	AT NE 139 ST			6	0.2	3.1	3.3	4	4	0			2022 - 2023	2023 - 2024	2024 - 2025		2025 - 2026
				CONSTRUCTION							ACSS	0	0	828	0		
DT4439331	SR 922 / NW-NE 125 ST		MIAMI-DADE	RESURFACING - RIDE ONLY								Proposed Funding (\$000s)				A1-316	
4439331	FROM WEST OF NW 1ST AVE TO WEST OF NE 5TH AVE			6	0.8	0.6	1.4	4	4	0			2022 - 2023	2023 - 2024	2024 - 2025		2025 - 2026
				CONSTRUCTION							SA	103	0	0	0		
DT4439361	SR 909 / W DIXIE HWY		MIAMI-DADE	RESURFACING								Proposed Funding (\$000s)				A1-317	
4439361	FROM SOUTH OF NE 129 ST TO NORTH OF NE 151 ST			18	2.0	0.9	2.9	4	4	0			2022 - 2023	2023 - 2024	2024 - 2025		2025 - 2026
				CONSTRUCTION							ACSS	649	0	0	0		
				CONSTRUCTION							SA	3,786	0	0	0		
				ALTERNATIVE CONTRACTING INCENTIVES							SA	0	240	0	0		

MIAMI-DADE TRANSPORTATION PLANNING ORGANIZATION
TRANSPORTATION IMPROVEMENT PROGRAM
FEDERALLY-FUNDED PROJECTS

HIGHWAYS

TPO Project No	Facility/Project Name		County	Type of Work							Federal Funding Components				5-Yr Page Ref		
Agency Project No	From / Location	To / Location	Old Item	Roadway ID	Length (miles)	Begin Point	End Point	Lanes			Activity /Phase	Funding Source					
								Exist	Improv	Add'l							
DT4439371	SR 817 / NW 27 AVE		MIAMI-DADE	RESURFACING							Activity /Phase	Funding Source	Proposed Funding (\$000s)				A1-318
4439371	FROM BURLINGTON ST	TO NW 168 TER		6	1.7	0.2	1.7	3	3	0			2022 - 2023	2023 - 2024	2024 - 2025	2025 - 2026	
				CONSTRUCTION							SA	308	0	0	0		
DT4439372	SR 817 / NW 27 AVE		MIAMI-DADE	PEDESTRIAN SAFETY IMPROVEMENT							Activity /Phase	Funding Source	Proposed Funding (\$000s)				A1-319
4439372	FROM SESAME ST	TO DUNAD AVE		30	0.1	0.4	0.5	6	5	0			2022 - 2023	2023 - 2024	2024 - 2025	2025 - 2026	
				PRELIMINARY ENGINEERING							ACSS	72	0	0	0		
				PRELIMINARY ENGINEERING							SA	15	0	0	0		
				RIGHT OF WAY							ACSS	0	145	34	0		
				RIGHT OF WAY							SA	0	8	4	0		
				CONSTRUCTION							ACSS	0	0	307	41		
DT4439391	SR 817 / NW 27 AVE		MIAMI-DADE	RESURFACING							Activity /Phase	Funding Source	Proposed Funding (\$000s)				A1-320
4439391	FROM NW 168 TER	TO SOUTH OF NW 187 ST		6	1.1	1.8	3.0	6	6	0			2022 - 2023	2023 - 2024	2024 - 2025	2025 - 2026	
				CONSTRUCTION							ACSS	295	0	0	0		
DT4439421	SR 9A / I-95 (SHOULDERS ONLY)		MIAMI-DADE	RIGID PAVEMENT REHABILITATION							Activity /Phase	Funding Source	Proposed Funding (\$000s)				A1-320
4439421	FROM SOUTH DIXIE HIGHWAY	TO SW 8TH ST		12	1.5	0.1	1.0	2	2	0			2022 - 2023	2023 - 2024	2024 - 2025	2025 - 2026	
				CONSTRUCTION							ACNP	837	122	0	0		

MIAMI-DADE TRANSPORTATION PLANNING ORGANIZATION
TRANSPORTATION IMPROVEMENT PROGRAM
FEDERALLY-FUNDED PROJECTS

HIGHWAYS

TPO Project No	Facility/Project Name		County	Type of Work							Federal Funding Components					5-Yr Page Ref	
Agency Project No	From / Location	To / Location	Old Item	Roadway ID	Length (miles)	Begin Point	End Point	Lanes			Activity /Phase	Funding Source	2022 - 2023	2023 - 2024	2024 - 2025	2025 - 2026	
								Exist	Improv	Add'l							
				ALTERNATIVE CONTRACTING INCENTIVES					ACNP	0	0	20	0				
DT4446221	SR 112 / I-195 / JULIA TUTTLE CSWY		MIAMI-DADE	MISCELLANEOUS CONSTRUCTION							Activity /Phase	Funding Source	Proposed Funding (\$000s)				A1-326
4446221	FROM EAST OF SR 5 / BISCAYNE BLVD			12	3.0	1.9	4.8	3	3	0			2022 - 2023	2023 - 2024	2024 - 2025	2025 - 2026	
				CONSTRUCTION							GFSU	960	0	0	0		
				ALTERNATIVE CONTRACTING INCENTIVES							SA	0	300	0	0		
DT4451581	SAFE ROUTES TO SCHOOL - SEMINOLE ELEMENTARY		MIAMI-DADE	PEDESTRIAN SAFETY IMPROVEMENT							Activity /Phase	Funding Source	Proposed Funding (\$000s)				A1-336
4451581				6	0.0	0.0	0.0	0	0	0			2022 - 2023	2023 - 2024	2024 - 2025	2025 - 2026	
				CONSTRUCTION							SU	0	478	0	0		
DT4451601	SAFE ROUTES TO SCHOOL - MANDARIN LAKES K-8		MIAMI-DADE	PEDESTRIAN SAFETY IMPROVEMENT							Activity /Phase	Funding Source	Proposed Funding (\$000s)				A1-336
4451601				6	0.0	0.0	0.0	0	0	0			2022 - 2023	2023 - 2024	2024 - 2025	2025 - 2026	
				CONSTRUCTION							SU	0	211	0	0		
DT4451611	SAFE ROUTES TO SCHOOL - AIRBASE K-8 CENTER		MIAMI-DADE	PEDESTRIAN SAFETY IMPROVEMENT							Activity /Phase	Funding Source	Proposed Funding (\$000s)				A1-337
4451611				6	0.0	0.0	0.0	0	0	0			2022 - 2023	2023 - 2024	2024 - 2025	2025 - 2026	
				CONSTRUCTION							SU	0	45	0	0		

MIAMI-DADE TRANSPORTATION PLANNING ORGANIZATION
TRANSPORTATION IMPROVEMENT PROGRAM
FEDERALLY-FUNDED PROJECTS

HIGHWAYS

TPO Project No	Facility/Project Name	County	Type of Work							Federal Funding Components				5-Yr Page Ref			
Agency Project No	From / Location	To / Location	Old Item	Roadway ID	Length (miles)	Begin Point	End Point	Lanes			Activity /Phase	Funding Source	2022 - 2023	2023 - 2024	2024 - 2025	2025 - 2026	
								Exist	Improv	Add'l							
DT4451621	SAFE ROUTES TO SCHOOL - EVERGLADES K-8	MIAMI-DADE	PEDESTRIAN SAFETY IMPROVEMENT							Activity /Phase	Funding Source	Proposed Funding (\$000s)				A1-337	
4451621			6	0.0	0.0	0.0	0	0	0			2022 - 2023	2023 - 2024	2024 - 2025	2025 - 2026		
			CONSTRUCTION								SU	0	302	0	0		
DT4457451	SR 985 / SW 107 AVE AND SW 24 ST	MIAMI-DADE	INTERSECTION IMPROVEMENT							Activity /Phase	Funding Source	Proposed Funding (\$000s)				A1-338	
4457451			24	0.2	1.0	1.1	4	0	0			2022 - 2023	2023 - 2024	2024 - 2025	2025 - 2026		
			PRELIMINARY ENGINEERING								SA	10	0	0	0		
			CONSTRUCTION								ACSA	114	0	0	0		
			CONSTRUCTION								ACSS	782	0	0	0		
			CONSTRUCTION								SA	38	0	0	0		
DT4457461	SR 932 / NW 103 ST AND NW 32 AVE	MIAMI-DADE	INTERSECTION IMPROVEMENT							Activity /Phase	Funding Source	Proposed Funding (\$000s)				A1-339	
4457461			24	0.2	5.5	5.7	6	6	0			2022 - 2023	2023 - 2024	2024 - 2025	2025 - 2026		
			RIGHT OF WAY								SA	450	107	0	0		
			CONSTRUCTION								ACSS	0	1,378	152	0		
			CONSTRUCTION								SA	0	16	0	0		
			ALTERNATIVE CONTRACTING INCENTIVES								ACSS	0	0	0	64		

MIAMI-DADE TRANSPORTATION PLANNING ORGANIZATION
TRANSPORTATION IMPROVEMENT PROGRAM
FEDERALLY-FUNDED PROJECTS

HIGHWAYS

TPO Project No	Facility/Project Name	County	Type of Work							Federal Funding Components				5-Yr Page Ref			
Agency Project No	From / Location	To / Location	Old Item	Roadway ID	Length (miles)	Begin Point	End Point	Lanes			Activity /Phase	Funding Source	2022 - 2023	2023 - 2024	2024 - 2025	2025 - 2026	
								Exist	Improv	Add'l							
DT4457471	SR 852 / NW 215 ST AND NW 2 AVE		MIAMI-DADE	INTERSECTION IMPROVEMENT							Activity /Phase	Funding Source	Proposed Funding (\$000s)				A1-339
4457471				6	0.2	2.3	2.5	4	4	0			2022 - 2023	2023 - 2024	2024 - 2025	2025 - 2026	
				CONSTRUCTION							ACSS	547	0	0	0		
DT4457651	SAFE ROUTES TO SCHOOL - NORTH DADE MIDDLE SCHOOL		MIAMI-DADE	PEDESTRIAN SAFETY IMPROVEMENT							Activity /Phase	Funding Source	Proposed Funding (\$000s)				A1-340
4457651				12	0.2	0.5	0.7	4	0	0			2022 - 2023	2023 - 2024	2024 - 2025	2025 - 2026	
				PRELIMINARY ENGINEERING							SU	0	81	0	0		
				CONSTRUCTION							SA	0	0	0	283		
DT4459871	SR 9336 / SW 392 ST		MIAMI-DADE	RESURFACING							Activity /Phase	Funding Source	Proposed Funding (\$000s)				A1-347
4459871	FROM EVERGLADES NATIONAL PARK	TO SW 192 AVE		6	5.1	0.0	5.1	2	2	0			2022 - 2023	2023 - 2024	2024 - 2025	2025 - 2026	
				CONSTRUCTION							ACSA	883	0	0	0		
DT4459911	SR 976 / SW 40 ST / BIRD RD		MIAMI-DADE	RESURFACING							Activity /Phase	Funding Source	Proposed Funding (\$000s)				A1-350
4459911	FROM E OF SR 826	TO SW 58 AVE		6	1.7	4.3	6.1	6	3	0			2022 - 2023	2023 - 2024	2024 - 2025	2025 - 2026	
				CONSTRUCTION							ACSS	0	530	0	0		

MIAMI-DADE TRANSPORTATION PLANNING ORGANIZATION
TRANSPORTATION IMPROVEMENT PROGRAM
FEDERALLY-FUNDED PROJECTS

HIGHWAYS

TPO Project No	Facility/Project Name	County	Type of Work							Federal Funding Components				5-Yr Page Ref			
Agency Project No	From / Location	To / Location	Old Item	Roadway ID	Length (miles)	Begin Point	End Point	Lanes			Activity /Phase	Funding Source	2022 - 2023	2023 - 2024	2024 - 2025	2025 - 2026	
								Exist	Improv	Add'l							
DT4459921	SR 9336 / SW 344 ST / PALM DR		MIAMI-DADE	RESURFACING							Activity /Phase	Funding Source	Proposed Funding (\$000s)				A1-351
4459921	FROM SW 192 AVE TO W OF SR 5 / US 1			24	1.6	7.1	8.1	2	2	0			2022 - 2023	2023 - 2024	2024 - 2025	2025 - 2026	
				RAILROAD & UTILITIES							GFSA	75	0	0	0		
				CONSTRUCTION							ACSS	125	0	0	0		
				CONSTRUCTION							GFSA	2,136	0	0	0		
				CONSTRUCTION							SA	428	0	0	0		
DT4459951	SR 913 / SW / SE 26 RD		MIAMI-DADE	RESURFACING - RIDE ONLY							Activity /Phase	Funding Source	Proposed Funding (\$000s)				A1-353
4459951	FROM SW 1 AVE TO RICKENBACKER CAUSEWAY			6	0.5	0.1	0.4	2	2	0			2022 - 2023	2023 - 2024	2024 - 2025	2025 - 2026	
				CONSTRUCTION							SU	0	528	0	0		
DT4459981	SR 972 / CORAL WAY / SW 3RD AVE		MIAMI-DADE	RESURFACING							Activity /Phase	Funding Source	Proposed Funding (\$000s)				A1-355
4459981	FROM 400 FT W OF SW 12 AVE TO BRICKELL AVE			6	1.8	2.9	4.1	4	4	0			2022 - 2023	2023 - 2024	2024 - 2025	2025 - 2026	
				CONSTRUCTION							ACSS	0	0	161	0		
DT4460001	SR 90 / TAMiami TRAIL / SW 8TH ST		MIAMI-DADE	RESURFACING - RIDE ONLY							Activity /Phase	Funding Source	Proposed Funding (\$000s)				A1-357
4460001	FROM BEACOM BLVD TO SW 4TH AVE			18	2.3	15.2	17.5	3	3	0			2022 - 2023	2023 - 2024	2024 - 2025	2025 - 2026	
				CONSTRUCTION							ACNR	0	960	0	0		
				CONSTRUCTION							SA	0	345	0	0		

MIAMI-DADE TRANSPORTATION PLANNING ORGANIZATION
TRANSPORTATION IMPROVEMENT PROGRAM
FEDERALLY-FUNDED PROJECTS

HIGHWAYS

TPO Project No	Facility/Project Name	County	Type of Work								Federal Funding Components						5-Yr Page Ref	
Agency Project No	From / Location	To / Location	Old Item	Roadway ID	Length (miles)	Begin Point	End Point	Lanes			Activity /Phase	Funding Source	2022 - 2023	2023 - 2024	2024 - 2025	2025 - 2026		
								Exist	Improv	Add'l								
			ALTERNATIVE CONTRACTING INCENTIVES								SA	0	0	0	140			
DT4460531	CITY OF MIAMI - I-395 PEDESTRIAN BAYWALK CONNECTION	MIAMI-DADE	PEDESTRIAN/WILDLIFE OVERPASS							Activity /Phase	Funding Source	Proposed Funding (\$000s)				A1-360		
4460531			18	0.0	0.0	0.0	0	0	0			2022 - 2023	2023 - 2024	2024 - 2025	2025 - 2026			
			CONSTRUCTION									SA	0	5	0		0	
			CONSTRUCTION									TALT	0	50	454		0	
			CONSTRUCTION							TALU	0	495	0	0				
DT4462981	SAFE ROUTES TO SCHOOL - CAROL CITY MIDDLE SCHOOL	MIAMI-DADE	PEDESTRIAN SAFETY IMPROVEMENT							Activity /Phase	Funding Source	Proposed Funding (\$000s)				A1-371		
4462981			6	0.4	0.8	1.0	2	0	0			2022 - 2023	2023 - 2024	2024 - 2025	2025 - 2026			
			PRELIMINARY ENGINEERING									SU	0	0	162		0	
DT4463001	SAFE ROUTES TO SCHOOL - HIALEAH SENIOR HIGH SCHOOL	MIAMI-DADE	PEDESTRIAN SAFETY IMPROVEMENT							Activity /Phase	Funding Source	Proposed Funding (\$000s)				A1-371		
4463001			6	0.1	4.0	4.2	4	0	0			2022 - 2023	2023 - 2024	2024 - 2025	2025 - 2026			
			PRELIMINARY ENGINEERING									SU	0	0	169		0	
DT4463011	SAFE ROUTES TO SCHOOL - NORTH MIAMI MIDDLE SCHOOL	MIAMI-DADE	PEDESTRIAN SAFETY IMPROVEMENT							Activity /Phase	Funding Source	Proposed Funding (\$000s)				A1-372		
4463011			6	0.1	8.8	8.9	4	0	0			2022 - 2023	2023 - 2024	2024 - 2025	2025 - 2026			
			PRELIMINARY ENGINEERING									SU	0	0	109		0	

MIAMI-DADE TRANSPORTATION PLANNING ORGANIZATION
TRANSPORTATION IMPROVEMENT PROGRAM
FEDERALLY-FUNDED PROJECTS

HIGHWAYS

TPO Project No	Facility/Project Name	County	Type of Work							Federal Funding Components					5-Yr Page Ref	
Agency Project No	From / Location	To / Location	Old Item	Roadway ID	Length (miles)	Begin Point	End Point	Lanes			Exist	Improv	Add'l			
DT4463031	SAFE ROUTES TO SCHOOL - GEORGIA JONES-AYERS MIDDLE	MIAMI-DADE	PEDESTRIAN SAFETY IMPROVEMENT							Activity /Phase	Funding Source	Proposed Funding (\$000s)				A1-372
4463031			12	0.1	1.3	1.4	2	0	0			2022 - 2023	2023 - 2024	2024 - 2025	2025 - 2026	
			PRELIMINARY ENGINEERING								SU	277	0	0	0	
			CONSTRUCTION								SA	0	0	0	1,218	
DT4469471	WRONG WAY DRIVING INITIATIVE	MIAMI-DADE	ITS FREEWAY MANAGEMENT							Activity /Phase	Funding Source	Proposed Funding (\$000s)				A1-374
4469471	AT VARIOUS RAMP LOCATIONS		12	14.0	6.5	10.8	8	0	0			2022 - 2023	2023 - 2024	2024 - 2025	2025 - 2026	
			DESIGN/BUILD								ACID	18	0	0	0	
			DESIGN/BUILD								SA	598	0	0	0	
DT4469472	WRONG WAY DRIVING INITIATIVE	MIAMI-DADE	ITS FREEWAY MANAGEMENT							Activity /Phase	Funding Source	Proposed Funding (\$000s)				A1-374
4469472	AT VARIOUS RAMP LOCATIONS - PHASE 2		6	0.0	0.0	0.0	0	0	0			2022 - 2023	2023 - 2024	2024 - 2025	2025 - 2026	
			DESIGN/BUILD								ACSS	0	5,404	804	0	
DT4470461	PED BRIDGE OVER SR 90/US 41/SW 8 ST AND C-4 CANAL W OF SW 109 AVE	MIAMI-DADE	PEDESTRIAN/WILDLIFE OVERPASS							Activity /Phase	Funding Source	Proposed Funding (\$000s)				A1-375
4470461			12	0.2	6.7	6.8	7	7	0			2022 - 2023	2023 - 2024	2024 - 2025	2025 - 2026	
			CONSTRUCTION								SE	1,274	0	0	0	
			CONSTRUCTION								TALT	1,066	0	0	0	

MIAMI-DADE TRANSPORTATION PLANNING ORGANIZATION
TRANSPORTATION IMPROVEMENT PROGRAM
FEDERALLY-FUNDED PROJECTS

HIGHWAYS

TPO Project No	Facility/Project Name	County	Type of Work							Federal Funding Components					5-Yr Page Ref		
Agency Project No	From / Location	To / Location	Old Item	Roadway ID	Length (miles)	Begin Point	End Point	Lanes			Activity /Phase	Funding Source	Proposed Funding (\$000s)				A1-378
								Exist	Improv	Add'l			2022 - 2023	2023 - 2024	2024 - 2025	2025 - 2026	
DT4473451	SR 860 / MIAMI GARDENS DR / NW 183 ST		MIAMI-DADE	TRAFFIC OPS IMPROVEMENT							Activity /Phase	Funding Source	Proposed Funding (\$000s)				A1-378
4473451	AT NW 30 AVE / MIAMI JOB CORPS			6	0.1	2.6	2.7	6	6	0			2022 - 2023	2023 - 2024	2024 - 2025	2025 - 2026	
				CONSTRUCTION							ARPA	645	0	0	0		
DT4475741	SR 934 / NW 79ST		MIAMI-DADE	INTERSECTION IMPROVEMENT							Activity /Phase	Funding Source	Proposed Funding (\$000s)				A1-379
4475741	AT NW 32 AVE			12	0.1	35.9	36.0	4	4	0			2022 - 2023	2023 - 2024	2024 - 2025	2025 - 2026	
				CONSTRUCTION							ACSS	0	566	126	0		
				CONSTRUCTION							SA	0	54	0	0		
DT4475751	SR 5 / US 1		MIAMI-DADE	INTERSECTION IMPROVEMENT							Activity /Phase	Funding Source	Proposed Funding (\$000s)				A1-380
4475751	AT SW 137 AVE			12	0.2	8.1	8.3	4	4	0			2022 - 2023	2023 - 2024	2024 - 2025	2025 - 2026	
				RIGHT OF WAY							ACSS	151	0	0	0		
				CONSTRUCTION							ACSS	0	0	1,437	0		
DT4475821	SR 5 / US 1		MIAMI-DADE	INTERSECTION IMPROVEMENT							Activity /Phase	Funding Source	Proposed Funding (\$000s)				A1-381
4475821	AT CARIBBEAN BLVD			12	0.2	12.3	12.5	6	6	0			2022 - 2023	2023 - 2024	2024 - 2025	2025 - 2026	
				RIGHT OF WAY							ACSS	61	0	0	0		
				CONSTRUCTION							ACSS	0	0	541	0		

MIAMI-DADE TRANSPORTATION PLANNING ORGANIZATION
TRANSPORTATION IMPROVEMENT PROGRAM
FEDERALLY-FUNDED PROJECTS

HIGHWAYS

TPO Project No	Facility/Project Name	County	Type of Work							Federal Funding Components				5-Yr Page Ref			
Agency Project No	From / Location	To / Location	Old Item	Roadway ID	Length (miles)	Begin Point	End Point	Lanes			Activity /Phase	Funding Source	Proposed Funding (\$000s)				A1-382
								Exist	Improv	Add'l			2022 - 2023	2023 - 2024	2024 - 2025	2025 - 2026	
DT4475971	SAFE ROUTES TO SCHOOL - NORTH MIAMI BEACH SR HIGH / JOHN F KENNEDY MIDDLE SCHOOL		MIAMI-DADE	PEDESTRIAN SAFETY IMPROVEMENT							Activity /Phase	Funding Source	Proposed Funding (\$000s)				A1-382
4475971				6	0.0	0.0	0.0	0	0	0			2022 - 2023	2023 - 2024	2024 - 2025	2025 - 2026	
				PRELIMINARY ENGINEERING							SA	0	0	0	101		
DT4476451	SMART WORK ZONE MANAGEMENT FOR OKEECHOBEE ROAD IMPROVEMENT PROJECTS		MIAMI-DADE	OTHER ITS							Activity /Phase	Funding Source	Proposed Funding (\$000s)				A1-383
4476451				12	10.9	5.3	10.9	3	3	0			2022 - 2023	2023 - 2024	2024 - 2025	2025 - 2026	
				CONSTRUCTION							ACNP	4,800	0	0	4,800		
				CONSTRUCTION							SA	50	0	0	0		
DT4477981	SR 5 / US 1 / S DIXIE HWY		MIAMI-DADE	RESURFACING							Activity /Phase	Funding Source	Proposed Funding (\$000s)				A1-385
4477981	FROM SOUTH OF SW 264 ST TO SOUTH OF SW 232 ST			18	2.7	7.0	9.7	4	4	0			2022 - 2023	2023 - 2024	2024 - 2025	2025 - 2026	
				PRELIMINARY ENGINEERING							SA	10	0	0	0		
				CONSTRUCTION							SA	0	3,106	0	0		
				ALTERNATIVE CONTRACTING INCENTIVES							SA	0	0	0	180		
DT4478001	SR 860 / MIAMI GARDENS DR		MIAMI-DADE	RESURFACING							Activity /Phase	Funding Source	Proposed Funding (\$000s)				A1-386
4478001	FROM WEST OF NW 27 AVE TO EAST OF NW 2ND AVE			18	2.6	2.8	5.4	6	6	0			2022 - 2023	2023 - 2024	2024 - 2025	2025 - 2026	
				PRELIMINARY ENGINEERING							SA	550	0	0	0		
				CONSTRUCTION							SA	0	0	2,081	0		

MIAMI-DADE TRANSPORTATION PLANNING ORGANIZATION
TRANSPORTATION IMPROVEMENT PROGRAM
FEDERALLY-FUNDED PROJECTS

HIGHWAYS

TPO Project No	Facility/Project Name		County	Type of Work							Federal Funding Components					5-Yr Page Ref
Agency Project No	From / Location	To / Location	Old Item	Roadway ID	Length (miles)	Begin Point	End Point	Lanes			Activity /Phase	Funding Source	2022 - 2023	2023 - 2024	2024 - 2025	2025 - 2026
								Exist	Improv	Add'l						
				ALTERNATIVE CONTRACTING INCENTIVES					SA	0	0	0	218			
DT4478011	SR 860 / MIAMI GARDENS DR		MIAMI-DADE	RESURFACING						Activity /Phase	Funding Source	Proposed Funding (\$000s)				A1-386
4478011	FROM WEST OF NW 2ND AVE	TO WEST OF NE 5TH AVE		18	1.0	5.4	6.4	6	6			0	2022 - 2023	2023 - 2024	2024 - 2025	
				PRELIMINARY ENGINEERING					SA	274	0	0	0			
				CONSTRUCTION					SA	0	0	2,114	0			
				ALTERNATIVE CONTRACTING INCENTIVES					SA	0	0	0	82			
DT4478021	SR 5 / US 1 / S DIXIE HWY		MIAMI-DADE	RESURFACING						Activity /Phase	Funding Source	Proposed Funding (\$000s)				A1-387
4478021	FROM SOUTH OF SW 232 ST	TO SOUTH OF SW 112 AVE / SW 208 DR		18	2.2	9.7	12.0	4	4			0	2022 - 2023	2023 - 2024	2024 - 2025	
				PRELIMINARY ENGINEERING					SA	10	0	0	0			
				CONSTRUCTION					SA	0	3,765	0	0			
				ALTERNATIVE CONTRACTING INCENTIVES					SA	0	0	0	160			
DT4478031	SR 953 / LEJEUNE RD / NW 42 AVE		MIAMI-DADE	RESURFACING						Activity /Phase	Funding Source	Proposed Funding (\$000s)				A1-388
4478031	FROM N OF NW 103RD ST	TO S OF NW 135TH ST		30	2.0	9.8	11.7	3	3			0	2022 - 2023	2023 - 2024	2024 - 2025	
				PRELIMINARY ENGINEERING					ACSS	64	0	0	0			
				PRELIMINARY ENGINEERING					SA	546	0	0	0			
				CONSTRUCTION					ACSS	0	0	297	0			
				CONSTRUCTION					SA	0	0	437	0			
				ALTERNATIVE CONTRACTING INCENTIVES					SA	0	0	0	160			

MIAMI-DADE TRANSPORTATION PLANNING ORGANIZATION
TRANSPORTATION IMPROVEMENT PROGRAM
FEDERALLY-FUNDED PROJECTS

HIGHWAYS

TPO Project No	Facility/Project Name	County	Type of Work							Federal Funding Components					5-Yr Page Ref		
Agency Project No	From / Location	To / Location	Old Item	Roadway ID	Length (miles)	Begin Point	End Point	Lanes			Activity /Phase	Funding Source					
								Exist	Improv	Add'l							
DT4478041	SR 959 / RED RD / SW-NW 57 AVE		MIAMI-DADE	RESURFACING						Activity /Phase	Funding Source	Proposed Funding (\$000s)				A1-389	
4478041	FROM NORTH OF SW 8TH ST TO NORTH OF NW 11 ST			18	1.3	4.1	5.1	4	4			0	2022 - 2023	2023 - 2024	2024 - 2025		2025 - 2026
				PRELIMINARY ENGINEERING								SA	460	0	0		0
				CONSTRUCTION								SA	0	0	1,030		0
				ALTERNATIVE CONTRACTING INCENTIVES								SA	0	0	0		120
DT4478051	SR 916 / NW 135 ST & NW 136 ST		MIAMI-DADE	RESURFACING						Activity /Phase	Funding Source	Proposed Funding (\$000s)				A1-390	
4478051	FROM W OF NW 30 AVE TO W OF NW 27 AVE			12	0.5	4.8	5.0	4	4			0	2022 - 2023	2023 - 2024	2024 - 2025		2025 - 2026
				CONSTRUCTION								ACSS	0	589	0		0
				CONSTRUCTION								SA	0	1,110	0		0
DT4478081	SR 90 / US 41 / SW 7 ST		MIAMI-DADE	RESURFACING						Activity /Phase	Funding Source	Proposed Funding (\$000s)				A1-390	
4478081	FROM EAST OF SW 27 AVE TO WEST OF SW 2ND AVE			24	2.5	0.5	2.8	3	3			0	2022 - 2023	2023 - 2024	2024 - 2025		2025 - 2026
				PRELIMINARY ENGINEERING								ACSS	0	113	0		0
				PRELIMINARY ENGINEERING								SA	543	0	0		0
				CONSTRUCTION								ACSS	0	0	0		539
				CONSTRUCTION						SA	0	0	0	459			

MIAMI-DADE TRANSPORTATION PLANNING ORGANIZATION
TRANSPORTATION IMPROVEMENT PROGRAM
FEDERALLY-FUNDED PROJECTS

HIGHWAYS

TPO Project No	Facility/Project Name		County	Type of Work							Federal Funding Components				5-Yr Page Ref		
Agency Project No	From / Location	To / Location	Old Item	Roadway ID	Length (miles)	Begin Point	End Point	Lanes			Activity /Phase	Funding Source	2022 - 2023	2023 - 2024	2024 - 2025	2025 - 2026	
								Exist	Improv	Add'l							
DT4478091	SR 953 / LEJEUNE RD / SW 42ND AVE		MIAMI-DADE	RESURFACING							Activity /Phase	Funding Source	Proposed Funding (\$000s)				A1-391
4478091	FROM N OF SW 8TH ST TO S OF NW 11TH ST			18	1.2	2.6	3.8	6	6	0			2022 - 2023	2023 - 2024	2024 - 2025	2025 - 2026	
				PRELIMINARY ENGINEERING							SA	460	0	0	0		
				CONSTRUCTION							SA	0	0	362	0		
				ALTERNATIVE CONTRACTING INCENTIVES							SA	0	0	0	120		
DT4478181	SR 932 / NE 103 ST		MIAMI-DADE	RESURFACING							Activity /Phase	Funding Source	Proposed Funding (\$000s)				A1-392
4478181	FROM EAST OF NE 2ND AVE TO WEST OF NE 6TH AVE			12	0.5	9.3	9.7	2	2	0			2022 - 2023	2023 - 2024	2024 - 2025	2025 - 2026	
				PRELIMINARY ENGINEERING							SA	210	0	0	0		
				CONSTRUCTION							SA	0	0	1,225	0		
DT4478261	SR 852 / COUNTY LINE RD		MIAMI-DADE	RESURFACING							Activity /Phase	Funding Source	Proposed Funding (\$000s)				A1-392
4478261	FROM WEST OF NW 1700 BLOCK TO WEST OF NW 2 AVE			12	1.8	0.8	2.5	2	2	0			2022 - 2023	2023 - 2024	2024 - 2025	2025 - 2026	
				PRELIMINARY ENGINEERING							SA	0	444	0	0		
				CONSTRUCTION							SA	0	0	0	643		
DT4478271	SR 5 / US 1 / BISCAYNE BLVD		MIAMI-DADE	RESURFACING							Activity /Phase	Funding Source	Proposed Funding (\$000s)				A1-393
4478271	FROM SR 915 / NE 6TH AVE TO NE 105 ST			12	1.4	16.7	18.1	4	4	0			2022 - 2023	2023 - 2024	2024 - 2025	2025 - 2026	
				PRELIMINARY ENGINEERING							SA	0	287	0	0		

HIGHWAYS

DT4479671	MDPROS - LUDLAM TRAIL BRIDGE OVERPASS	MIAMI-DADE	PEDESTRIAN/WILDLIFE OVERPASS							Activity /Phase	Funding Source	Proposed Funding (\$000s)				A1-395
4479671	AT SW 40 ST (BIRD ROAD)		18	6.4	0.0	6.4	0	0	0			2022 - 2023	2023 - 2024	2024 - 2025	2025 - 2026	
			CONSTRUCTION								SA	0	0	0	5	

MIAMI-DADE TRANSPORTATION PLANNING ORGANIZATION
TRANSPORTATION IMPROVEMENT PROGRAM
FEDERALLY-FUNDED PROJECTS

HIGHWAYS

TPO Project No	Facility/Project Name	County	Type of Work							Federal Funding Components					5-Yr Page Ref	
Agency Project No	From / Location	To / Location	Old Item	Roadway ID	Length (miles)	Begin Point	End Point	Lanes								
								Exist	Improv	Add'l						
			CONSTRUCTION								TALT	0	0	0	53	
			CONSTRUCTION								TALU	0	0	0	947	
DT4479861	CITY OF SOUTH MIAMI - PEDESTRIAN BRIDGE	MIAMI-DADE	PEDESTRIAN/WILDLIFE OVERPASS									Proposed Funding (\$000s)				A1-396
4479861			12	0.0	0.0	0.0	0	0	0	Activity /Phase	Funding Source	2022 - 2023	2023 - 2024	2024 - 2025	2025 - 2026	
			CONSTRUCTION								SA	0	0	0	5	
			CONSTRUCTION								TALU	0	0	0	1,000	
DT4486571	HIALEAH / HIALEAH GARDENS BLVD	MIAMI-DADE	PD&E/EMO STUDY									Proposed Funding (\$000s)				A1-400
4486571	FROM NW 122 ST	TO NW 138 ST	18	0.0	0.0	0.0	0	0	0	Activity /Phase	Funding Source	2022 - 2023	2023 - 2024	2024 - 2025	2025 - 2026	
			PROJECT DEVELOPMENT AND ENVIRONMENTAL								CM	0	0	0	1,560	
			PROJECT DEVELOPMENT AND ENVIRONMENTAL								SA	0	0	0	199	
			PROJECT DEVELOPMENT AND ENVIRONMENTAL								SU	0	0	0	221	
DT4488281	SR 907 / ALTON RD	MIAMI-DADE	TRAFFIC SIGNALS									Proposed Funding (\$000s)				A1-401
4488281	AT 13 ST		6	0.1	0.6	0.7	4	0	0	Activity /Phase	Funding Source	2022 - 2023	2023 - 2024	2024 - 2025	2025 - 2026	
			CONSTRUCTION								ARPA	749	0	0	0	
DT4488291	LIGHTING IMPROVEMENTS	MIAMI-DADE	LIGHTING									Proposed Funding (\$000s)				A1-401
4488291	AT VARIOUS LOCATIONS		6	12.5	2.3	2.6	2	0	0	Activity /Phase	Funding Source	2022 - 2023	2023 - 2024	2024 - 2025	2025 - 2026	

MIAMI-DADE TRANSPORTATION PLANNING ORGANIZATION
TRANSPORTATION IMPROVEMENT PROGRAM
FEDERALLY-FUNDED PROJECTS

HIGHWAYS

TPO Project No	Facility/Project Name		County	Type of Work							Federal Funding Components					5-Yr Page Ref	
Agency Project No	From / Location	To / Location	Old Item	Roadway ID	Length (miles)	Begin Point	End Point	Lanes			Activity /Phase	Funding Source	2022 - 2023	2023 - 2024	2024 - 2025	2025 - 2026	
								Exist	Improv	Add'l							
				CONSTRUCTION								SA	433	0	0	0	
DT4489061	SR A1A /COLLINS AVE		MIAMI-DADE	TRAFFIC OPS IMPROVEMENT							Activity /Phase	Funding Source	Proposed Funding (\$000s)				A1-402
4489061	FROM HARBOUR WAY WEST	TO SOUTH OF BAL BAY DR		6	0.2	12.3	12.4	2	2	0			2022 - 2023	2023 - 2024	2024 - 2025	2025 - 2026	
				CONSTRUCTION								ARPA	523	0	0	0	
DT4489961	NW 32 AVE OVER LITTLE RIVER CANAL (C-7) BRIDGE #874336		MIAMI-DADE	BRIDGE REPLACEMENT							Activity /Phase	Funding Source	Proposed Funding (\$000s)				A1-404
4489961				6	0.0	0.8	0.8	4	0	0			2022 - 2023	2023 - 2024	2024 - 2025	2025 - 2026	
				PRELIMINARY ENGINEERING								ACBR	0	335	0	0	
DT4490001	SW 152 ST OVER CANAL 100-A BRIDGE #874423		MIAMI-DADE	BRIDGE REPLACEMENT							Activity /Phase	Funding Source	Proposed Funding (\$000s)				A1-405
4490001				6	0.0	1.4	1.5	2	0	0			2022 - 2023	2023 - 2024	2024 - 2025	2025 - 2026	
				PRELIMINARY ENGINEERING								ACBR	0	121	0	0	
DT4491341	SR 7 / NW 7TH AVE		MIAMI-DADE	TRAFFIC OPS IMPROVEMENT							Activity /Phase	Funding Source	Proposed Funding (\$000s)				A1-406
4491341	AT NW 61 ST			6	0.1	4.5	4.6	4	4	0			2022 - 2023	2023 - 2024	2024 - 2025	2025 - 2026	
				CONSTRUCTION								ARPA	317	0	0	0	

MIAMI-DADE TRANSPORTATION PLANNING ORGANIZATION
TRANSPORTATION IMPROVEMENT PROGRAM
FEDERALLY-FUNDED PROJECTS

HIGHWAYS

TPO Project No	Facility/Project Name	County	Type of Work							Federal Funding Components				5-Yr Page Ref			
Agency Project No	From / Location	To / Location	Old Item	Roadway ID	Length (miles)	Begin Point	End Point	Lanes			Activity /Phase	Funding Source	Proposed Funding (\$000s)				A1-406
								Exist	Improv	Add'l			2022 - 2023	2023 - 2024	2024 - 2025	2025 - 2026	
DT4491361	TRAFFIC SIGN IMPROVEMENTS		DIST/ST-WIDE	TRAFFIC OPS IMPROVEMENT							Activity /Phase	Funding Source	Proposed Funding (\$000s)				A1-406
4491361	AT VARIOUS LOCATIONS			6	1.5	0.0	0.3	1	0	0			2022 - 2023	2023 - 2024	2024 - 2025	2025 - 2026	
				CONSTRUCTION							ARPA	674	0	0	0		
DT4493601	SR 5 / US-1 AND SW 17 AVE		MIAMI-DADE	SAFETY PROJECT							Activity /Phase	Funding Source	Proposed Funding (\$000s)				A1-407
4493601				12	0.2	7.5	7.8	6	0	0			2022 - 2023	2023 - 2024	2024 - 2025	2025 - 2026	
				PRELIMINARY ENGINEERING							ACSS	176	0	0	0		
				CONSTRUCTION							ACSS	0	572	80	0		
DT4493611	SR 25 / NW 36 ST		MIAMI-DADE	PEDESTRIAN SAFETY IMPROVEMENT							Activity /Phase	Funding Source	Proposed Funding (\$000s)				A1-407
4493611	FROM EAST OF NW 10 AVE TO WEST OF NW 11 AVE (NORTH LEG)			18	0.2	18.1	18.3	2	0	0			2022 - 2023	2023 - 2024	2024 - 2025	2025 - 2026	
				PRELIMINARY ENGINEERING							ACSS	76	0	0	0		
				PRELIMINARY ENGINEERING							SA	10	0	0	0		
				CONSTRUCTION							ACSS	0	313	43	0		
DT4493621	SR 860 / NW 183 ST / MIAMI GDNS DR		MIAMI-DADE	SAFETY PROJECT							Activity /Phase	Funding Source	Proposed Funding (\$000s)				A1-408
4493621	AT NW 37 AVE AND AT NE 6TH AVE			12	4.6	2.0	2.1	6	0	0			2022 - 2023	2023 - 2024	2024 - 2025	2025 - 2026	
				PRELIMINARY ENGINEERING							ACSS	0	119	0	0		
				CONSTRUCTION							ACSS	0	0	491	71		

MIAMI-DADE TRANSPORTATION PLANNING ORGANIZATION
TRANSPORTATION IMPROVEMENT PROGRAM
FEDERALLY-FUNDED PROJECTS

HIGHWAYS

TPO Project No	Facility/Project Name	County	Type of Work							Federal Funding Components				5-Yr Page Ref			
Agency Project No	From / Location	To / Location	Old Item	Roadway ID	Length (miles)	Begin Point	End Point	Lanes			Activity /Phase	Funding Source	Proposed Funding (\$000s)				A1-408
								Exist	Improv	Add'l			2022 - 2023	2023 - 2024	2024 - 2025	2025 - 2026	
DT4493631	SR 933 / NW 12 AVE AND NW 6TH ST		MIAMI-DADE	TRAFFIC SIGNALS							Activity /Phase	Funding Source	Proposed Funding (\$000s)				A1-408
4493631				12	0.1	1.9	2.0	4	0	0			2022 - 2023	2023 - 2024	2024 - 2025	2025 - 2026	
				PRELIMINARY ENGINEERING							ACSS	0	97	0	0		
				CONSTRUCTION							ACSS	0	0	326	41		
DT4493661	SR 9 / NW 27 AVE AND NW 20 ST		MIAMI-DADE	INTERSECTION IMPROVEMENT							Activity /Phase	Funding Source	Proposed Funding (\$000s)				A1-409
4493661				12	0.3	3.5	3.8	6	0	0			2022 - 2023	2023 - 2024	2024 - 2025	2025 - 2026	
				PRELIMINARY ENGINEERING							ACSS	0	177	0	0		
				CONSTRUCTION							ACSS	0	0	595	122		
DT4493671	SR KENDALL DR AND SW 157 AVE		MIAMI-DADE	SAFETY PROJECT							Activity /Phase	Funding Source	Proposed Funding (\$000s)				A1-409
4493671				12	0.1	2.1	2.2	6	0	0			2022 - 2023	2023 - 2024	2024 - 2025	2025 - 2026	
				PRELIMINARY ENGINEERING							ACSS	0	61	0	0		
				CONSTRUCTION							ACSS	0	0	271	40		
DT4493681	SR 5 / US-1		MIAMI-DADE	SAFETY PROJECT							Activity /Phase	Funding Source	Proposed Funding (\$000s)				A1-410
4493681	FROM MARLIN RD	TO SW 184 ST		12	1.0	13.2	14.1	6	0	0			2022 - 2023	2023 - 2024	2024 - 2025	2025 - 2026	
				PRELIMINARY ENGINEERING							ACSS	0	246	0	0		
				CONSTRUCTION							ACSS	0	0	866	161		

MIAMI-DADE TRANSPORTATION PLANNING ORGANIZATION
TRANSPORTATION IMPROVEMENT PROGRAM
FEDERALLY-FUNDED PROJECTS

HIGHWAYS

TPO Project No	Facility/Project Name	County	Type of Work							Federal Funding Components					5-Yr Page Ref		
Agency Project No	From / Location	To / Location	Old Item	Roadway ID	Length (miles)	Begin Point	End Point	Lanes			Activity /Phase	Funding Source	2022 - 2023	2023 - 2024	2024 - 2025	2025 - 2026	
								Exist	Improv	Add'l							
DT4493691	SR 986 / SUNSET DR AND SR 826 SB OFF RAMP	MIAMI-DADE	INTERSECTION IMPROVEMENT							Activity /Phase	Funding Source	Proposed Funding (\$000s)				A1-410	
4493691			12	0.1	5.0	5.1	4	0	0			2022 - 2023	2023 - 2024	2024 - 2025	2025 - 2026		
			PRELIMINARY ENGINEERING								ACSS	0	164	0	0		
			CONSTRUCTION								ACSS	0	0	579	107		
DT4493701	SR 25 / OKEECHOBEE ROAD AND LINDSEY	MIAMI-DADE	INTERSECTION IMPROVEMENT							Activity /Phase	Funding Source	Proposed Funding (\$000s)				A1-411	
4493701			12	0.1	13.7	13.7	6	0	0			2022 - 2023	2023 - 2024	2024 - 2025	2025 - 2026		
			PRELIMINARY ENGINEERING								ACSS	0	89	0	0		
			CONSTRUCTION								ACSS	0	0	306	53		
DT4493711	NORTH MIAMI AVE AND NORTH 195 ST	MIAMI-DADE	INTERSECTION IMPROVEMENT							Activity /Phase	Funding Source	Proposed Funding (\$000s)				A1-411	
4493711			18	0.8	0.0	0.8	2	2	0			2022 - 2023	2023 - 2024	2024 - 2025	2025 - 2026		
			PRELIMINARY ENGINEERING								ACSS	0	74	0	0		
			PRELIMINARY ENGINEERING								SA	0	35	0	0		
			CONSTRUCTION								ACSS	0	0	0	375		
DT4493721	NORTH MIAMI AVE AND NORTH 163 ST	MIAMI-DADE	INTERSECTION IMPROVEMENT							Activity /Phase	Funding Source	Proposed Funding (\$000s)				A1-412	
4493721			12	1.0	0.0	1.0	2	2	0			2022 - 2023	2023 - 2024	2024 - 2025	2025 - 2026		
			PRELIMINARY ENGINEERING								ACSS	0	90	0	0		

MIAMI-DADE TRANSPORTATION PLANNING ORGANIZATION
TRANSPORTATION IMPROVEMENT PROGRAM
FEDERALLY-FUNDED PROJECTS

HIGHWAYS

TPO Project No	Facility/Project Name	County	Type of Work							Federal Funding Components					5-Yr Page Ref		
Agency Project No	From / Location	To / Location	Old Item	Roadway ID	Length (miles)	Begin Point	End Point	Lanes			Activity /Phase	Funding Source	Proposed Funding (\$000s)				A1-412
								Exist	Improv	Add'l			2022 - 2023	2023 - 2024	2024 - 2025	2025 - 2026	
				CONSTRUCTION							ACSS	0	0	0	376		
DT4493731	SW 84 AVE AND SW 38 ST		MIAMI-DADE	ROUNDBOUT						Activity /Phase	Funding Source	Proposed Funding (\$000s)				A1-412	
4493731				12	0.0	0.1	0.1	0	0			0	2022 - 2023	2023 - 2024	2024 - 2025		2025 - 2026
				PRELIMINARY ENGINEERING							ACSS	0	91	0	0		
				CONSTRUCTION							ACSS	0	0	0	363		
DT4494461	SR A1A / COLLINS AVE		MIAMI-DADE	INTERSECTION IMPROVEMENT						Activity /Phase	Funding Source	Proposed Funding (\$000s)				A1-413	
4494461	FROM 4900 BLOCK TO 5800 BLOCK			12	1.3	7.1	8.4	6	0			0	2022 - 2023	2023 - 2024	2024 - 2025		2025 - 2026
				CONSTRUCTION							ACSS	572	0	0	0		
				CONSTRUCTION							SA	5	0	0	0		
DT4494521	CITY OF NORTH MIAMI - PEDESTRIAN BRIDGE REPLACEMENT OVER C-8 CANAL(BISC)		MIAMI-DADE	BRIDGE REPLACEMENT						Activity /Phase	Funding Source	Proposed Funding (\$000s)				A1-413	
4494521				6	0.0	0.3	0.3	2	0			0	2022 - 2023	2023 - 2024	2024 - 2025		2025 - 2026
				CONSTRUCTION							SA	0	0	5	0		
DT4497521	SW 72 ST AND SW 57 AVE INTERSECTION IMPROVEMENTS		MIAMI-DADE	INTERSECTION IMPROVEMENT						Activity /Phase	Funding Source	Proposed Funding (\$000s)				A1-415	
4497521				12	0.0	0.8	0.8	4	4			0	2022 - 2023	2023 - 2024	2024 - 2025		2025 - 2026
				CONSTRUCTION							ACCM	206	0	0	0		
				CONSTRUCTION							SU	5	0	0	0		

MIAMI-DADE TRANSPORTATION PLANNING ORGANIZATION
TRANSPORTATION IMPROVEMENT PROGRAM
FEDERALLY-FUNDED PROJECTS

HIGHWAYS

TPO Project No	Facility/Project Name		County	Type of Work							Federal Funding Components					5-Yr Page Ref	
Agency Project No	From / Location	To / Location	Old Item	Roadway ID	Length (miles)	Begin Point	End Point	Lanes			Activity /Phase	Funding Source					
								Exist	Improv	Add'l							
DT4497531	SW 160 ST		MIAMI-DADE	BIKE LANE/SIDEWALK						Activity /Phase	Funding Source	Proposed Funding (\$000s)				A1-416	
4497531	FROM SW 147 COURT	TO SW 137 AVE		18	1.1	0.9	2.0	2	2			0	2022 - 2023	2023 - 2024	2024 - 2025		2025 - 2026
				PRELIMINARY ENGINEERING						SU	32	0	0	0			
				CONSTRUCTION						CM	0	0	156	0			
				CONSTRUCTION						SU	0	0	5	0			
DT4497551	SW 160 ST		MIAMI-DADE	BIKE LANE/SIDEWALK						Activity /Phase	Funding Source	Proposed Funding (\$000s)				A1-416	
4497551	FROM SW 157 AVE	TO SW 147 COURT		18	0.9	0.0	0.9	2	2			0	2022 - 2023	2023 - 2024	2024 - 2025		2025 - 2026
				PRELIMINARY ENGINEERING						SU	85	0	0	0			
				CONSTRUCTION						CM	0	0	271	0			
				CONSTRUCTION						SU	0	0	5	0			
DT4497581	SW 142 AVE		MIAMI-DADE	BIKE LANE/SIDEWALK						Activity /Phase	Funding Source	Proposed Funding (\$000s)				A1-417	
4497581	FROM SW 160 ST	TO SW 168 ST		18	0.5	0.0	0.5	0	0			0	2022 - 2023	2023 - 2024	2024 - 2025		2025 - 2026
				PRELIMINARY ENGINEERING						SU	43	0	0	0			
				CONSTRUCTION						CM	0	0	213	0			
				CONSTRUCTION						SU	0	0	5	0			

MIAMI-DADE TRANSPORTATION PLANNING ORGANIZATION
TRANSPORTATION IMPROVEMENT PROGRAM
FEDERALLY-FUNDED PROJECTS

HIGHWAYS

TPO Project No	Facility/Project Name	County	Type of Work							Federal Funding Components				5-Yr Page Ref
Agency Project No	From / Location	To / Location	Old Item	Roadway ID	Length (miles)	Begin Point	End Point	Lanes						
								Exist	Improv	Add'l				

DT4500461	NW 107 AVE	MIAMI-DADE	RAIL SAFETY PROJECT							Activity /Phase	Funding Source	Proposed Funding (\$000s)				A1-420
4500461	AT CSXT CROSSING 631075R (RAILROAD MP SVL 45.52)		12	0.0	0.0	0.0	6	6	0			2022 - 2023	2023 - 2024	2024 - 2025	2025 - 2026	
			RAILROAD & UTILITIES							RHH	457	0	0	0		
			RAILROAD & UTILITIES							RHP	39	0	0	0		

TR4486891	RR CROSSING #631084P	MIAMI-DADE	RAIL SAFETY PROJECT							Activity /Phase	Funding Source	Proposed Funding (\$000s)				A1-400
4486891	AT SW 112 STR		6	0.0	0.7	0.7	2	0	0			2022 - 2023	2023 - 2024	2024 - 2025	2025 - 2026	
			RAILROAD & UTILITIES							RHP	251	0	0	0		

Yearly Total	103,244	73,271	125,402	87,780
4 Year Total			\$389,697	

MIAMI-DADE TRANSPORTATION PLANNING ORGANIZATION
TRANSPORTATION IMPROVEMENT PROGRAM
FEDERALLY-FUNDED PROJECTS

MAINTENANCE

TPO Project No	Facility/Project Name		County	Type of Work							Federal Funding Components					5-Yr Page Ref	
Agency Project No	From / Location	To / Location	Old Item	Roadway ID	Length (miles)	Begin Point	End Point	Lanes			Activity /Phase	Funding Source	Proposed Funding (\$000s)				A1-426
								Exist	Improv	Add'l			2022 - 2023	2023 - 2024	2024 - 2025	2025 - 2026	
DT2507822	DISTRICTWIDE / LOAD RT COMPLEX STRUCTURE LOAD RATING		DIST/ST- WIDE	BRIDGE OPERATIONS							Activity /Phase	Funding Source	Proposed Funding (\$000s)				A1-426
2507822				6	0.0	0.0	0.0	0	0	0			2022 - 2023	2023 - 2024	2024 - 2025	2025 - 2026	
				MAINTENANCE							ACBR	200	0	0	0		
DT2507823	DISTRICTWIDE / LOAD RT COMPLEX STRUCTURE LOAD RATING		DIST/ST- WIDE	BRIDGE OPERATIONS							Activity /Phase	Funding Source	Proposed Funding (\$000s)				A1-426
2507823				6	0.0	0.0	0.0	0	0	0			2022 - 2023	2023 - 2024	2024 - 2025	2025 - 2026	
				MAINTENANCE							ACBR	0	236	236	236		
DT4329072	DISTRICTWIDE LOCAL GOVERNMENT IN-DEPTH BRIDGE INSPECTION		DIST/ST- WIDE	BRIDGE OPERATIONS							Activity /Phase	Funding Source	Proposed Funding (\$000s)				A1-455
4329072				6	0.0	0.0	0.0	0	0	0			2022 - 2023	2023 - 2024	2024 - 2025	2025 - 2026	
				MAINTENANCE							ACBZ	0	905	0	957		
DT4329082	DISTRICTWIDE LOCAL GOVERNMENT IN-DEPTH BRIDGE INSPECTION		DIST/ST- WIDE	BRIDGE OPERATIONS							Activity /Phase	Funding Source	Proposed Funding (\$000s)				A1-456
4329082				6	0.0	0.0	0.0	0	0	0			2022 - 2023	2023 - 2024	2024 - 2025	2025 - 2026	
				MAINTENANCE							ACBR	0	1,684	0	1,784		
											Yearly Total	200	2,825	236	2,977		
											4 Year Total			\$6,238			

MIAMI-DADE TRANSPORTATION PLANNING ORGANIZATION
TRANSPORTATION IMPROVEMENT PROGRAM
FEDERALLY-FUNDED PROJECTS

MISCELLANEOUS

TPO Project No	Facility/Project Name	County	Type of Work							Federal Funding Components				5-Yr Page Ref			
Agency Project No	From / Location	To / Location	Old Item	Roadway ID	Length (miles)	Begin Point	End Point	Lanes			Activity /Phase	Funding Source	2022 - 2023	2023 - 2024	2024 - 2025	2025 - 2026	
								Exist	Improv	Add'l							
DT2512716	NORTH BEACH CORRIDOR - VARIOUS BIKE PATH LINKS, ADA ACCESS, SIDEWALK +		MIAMI-DADE	BIKE PATH/TRAIL									Proposed Funding (\$000s)				A1-519
2512716				12	0.0	0.0	0.0	0	0	0			2022 - 2023	2023 - 2024	2024 - 2025	2025 - 2026	
			CONSTRUCTION							SA	0	5	0	0			
			CONSTRUCTION							TALU	0	292	0	0			
DT4386632	TOWN OF MIAMI LAKES G.R.E.E.N.		MIAMI-DADE	BIKE PATH/TRAIL									Proposed Funding (\$000s)				A1-554
4386632				18	0.0	0.0	0.0	0	0	0			2022 - 2023	2023 - 2024	2024 - 2025	2025 - 2026	
			CONSTRUCTION							SA	0	0	0	5			
			CONSTRUCTION							TALT	0	0	0	153			
			CONSTRUCTION							TALU	0	0	0	47			
DT4386671	BLACK CREEK TRAIL SEGMENT B PHASE I		MIAMI-DADE	BIKE PATH/TRAIL									Proposed Funding (\$000s)				A1-554
4386671				12	0.0	0.0	0.0	0	0	0			2022 - 2023	2023 - 2024	2024 - 2025	2025 - 2026	
			CONSTRUCTION							SA	5	0	0	0			
			CONSTRUCTION							TALU	628	0	0	0			
DT4416391	SNAPPER CREEK TRAIL SEGMENT B PHASE 1		MIAMI-DADE	BIKE PATH/TRAIL									Proposed Funding (\$000s)				A1-559
4416391				12	0.0	0.0	0.0	0	0	0			2022 - 2023	2023 - 2024	2024 - 2025	2025 - 2026	
			CONSTRUCTION							SA	0	23	0	0			

MISCELLANEOUS

FY 2023-2027 TIP Approved June 2, 2022

MISCELLANEOUS

DT4451631	SAFE ROUTES TO SCHOOL - NORLAND ELEMENTARY SCHOOL	MIAMI-DADE	PEDESTRIAN SAFETY IMPROVEMENT							Activity /Phase	Funding Source	Proposed Funding (\$000s)				A1-565
4451631			12	0.0	0.0	0.0	0	0	0			2022 - 2023	2023 - 2024	2024 - 2025	2025 - 2026	
			PRELIMINARY ENGINEERING							SU	48	0	0	0		
			CONSTRUCTION							SU	0	0	256	0		

MIAMI-DADE TRANSPORTATION PLANNING ORGANIZATION
TRANSPORTATION IMPROVEMENT PROGRAM
FEDERALLY-FUNDED PROJECTS

MISCELLANEOUS

TPO Project No	Facility/Project Name	County	Type of Work							Federal Funding Components				5-Yr Page Ref			
Agency Project No	From / Location	To / Location	Old Item	Roadway ID	Length (miles)	Begin Point	End Point	Lanes			Activity /Phase	Funding Source	2022 - 2023	2023 - 2024	2024 - 2025	2025 - 2026	
								Exist	Improv	Add'l							
DT4451651	SAFE ROUTES TO SCHOOL - NORLAND MIDDLE SCHOOL		MIAMI-DADE	PEDESTRIAN SAFETY IMPROVEMENT							Activity /Phase	Funding Source	Proposed Funding (\$000s)				A1-566
4451651				12	0.0	0.0	0.0	0	0	0			2022 - 2023	2023 - 2024	2024 - 2025	2025 - 2026	
				PRELIMINARY ENGINEERING							SU	31	0	0	0		
				CONSTRUCTION							SU	0	0	164	0		
DT4460521	DPTW - SMART TRAIL ALONG NW 12 ST		MIAMI-DADE	BIKE PATH/TRAIL							Activity /Phase	Funding Source	Proposed Funding (\$000s)				A1-568
4460521				12	0.0	0.0	0.0	0	0	0			2022 - 2023	2023 - 2024	2024 - 2025	2025 - 2026	
				PRELIMINARY ENGINEERING							SA	0	0	5	0		
				PRELIMINARY ENGINEERING							TALU	0	0	231	0		
DT4460541	MIAMI SHORES - SR 915 / NE 6 AVE PEDESTRIAN PROMENADE		MIAMI-DADE	BIKE LANE/SIDEWALK							Activity /Phase	Funding Source	Proposed Funding (\$000s)				A1-568
4460541				18	0.7	0.5	1.2	4	0	0			2022 - 2023	2023 - 2024	2024 - 2025	2025 - 2026	
				CONSTRUCTION							SA	0	0	5	0		
				CONSTRUCTION							TALT	0	0	363	0		
				CONSTRUCTION							TALU	0	0	13	0		
DT4460551	CITY OF MIAMI - MIAMI RIVER GREENWAY		MIAMI-DADE	BIKE LANE/SIDEWALK							Activity /Phase	Funding Source	Proposed Funding (\$000s)				A1-569
4460551	FROM NW 22 AVE TO NW 19 AVE			18	0.0	0.0	0.0	0	0	0			2022 - 2023	2023 - 2024	2024 - 2025	2025 - 2026	
				CONSTRUCTION							SA	0	0	5	0		

MISCELLANEOUS

FY 2023-2027 TIP Approved June 2, 2022

MIAMI-DADE TRANSPORTATION PLANNING ORGANIZATION
TRANSPORTATION IMPROVEMENT PROGRAM
FEDERALLY-FUNDED PROJECTS

MISCELLANEOUS

TPO Project No	Facility/Project Name	County	Type of Work							Federal Funding Components					5-Yr Page Ref	
Agency Project No	From / Location	To / Location	Old Item	Roadway ID	Length (miles)	Begin Point	End Point	Lanes			Exist	Improv	Add'l			
DT4460691	MDPROS - SNAKE CREEK TRAIL ACCESS AND PATH IMPROVEMENTS	MIAMI-DADE	BIKE PATH/TRAIL							Activity /Phase	Funding Source	Proposed Funding (\$000s)				A1-571
4460691			12	0.0	0.0	0.0	0	0	0			2022 - 2023	2023 - 2024	2024 - 2025	2025 - 2026	
			PRELIMINARY ENGINEERING							SU	0	0	5	0		
			PRELIMINARY ENGINEERING							TALU	0	0	174	0		
DT4460701	CITY OF HOMESTEAD - DOWNTOWN PEDESTRIAN ACCESS	MIAMI-DADE	SIDEWALK							Activity /Phase	Funding Source	Proposed Funding (\$000s)				A1-571
4460701			12	0.0	0.0	0.0	0	0	0			2022 - 2023	2023 - 2024	2024 - 2025	2025 - 2026	
			CONSTRUCTION							SA	0	0	149	0		
			CONSTRUCTION							TALT	0	0	856	0		
DT4460711	DTPW - HIGHLIGHTING BIKE LANES ON MULTILANE ROADS	MIAMI-DADE	BIKE LANE/SIDEWALK							Activity /Phase	Funding Source	Proposed Funding (\$000s)				A1-572
4460711			12	0.0	0.0	0.0	0	0	0			2022 - 2023	2023 - 2024	2024 - 2025	2025 - 2026	
			PRELIMINARY ENGINEERING							SU	0	0	5	0		
			PRELIMINARY ENGINEERING							TALU	0	0	52	0		
DT4462971	SAFE ROUTES TO SCHOOL - NORTH MIAMI SENIOR HIGH SCHOOL	MIAMI-DADE	PEDESTRIAN SAFETY IMPROVEMENT							Activity /Phase	Funding Source	Proposed Funding (\$000s)				A1-573
4462971			6	0.0	0.0	0.0	0	0	0			2022 - 2023	2023 - 2024	2024 - 2025	2025 - 2026	
			PRELIMINARY ENGINEERING							SU	0	0	107	0		

MIAMI-DADE TRANSPORTATION PLANNING ORGANIZATION
TRANSPORTATION IMPROVEMENT PROGRAM
FEDERALLY-FUNDED PROJECTS

MISCELLANEOUS

TPO Project No	Facility/Project Name	County	Type of Work							Federal Funding Components					5-Yr Page Ref		
Agency Project No	From / Location	To / Location	Old Item	Roadway ID	Length (miles)	Begin Point	End Point	Lanes			Activity /Phase	Funding Source	Proposed Funding (\$000s)				A1-573
								Exist	Improv	Add'l			2022 - 2023	2023 - 2024	2024 - 2025	2025 - 2026	
DT4462991	SAFE ROUTES TO SCHOOL - RUBEN DARIO MIDDLE SCHOOL	MIAMI-DADE	PEDESTRIAN SAFETY IMPROVEMENT							Activity /Phase	Funding Source	Proposed Funding (\$000s)				A1-573	
4462991			6	0.0	0.0	0.0	0	0	0			2022 - 2023	2023 - 2024	2024 - 2025	2025 - 2026		
			PRELIMINARY ENGINEERING								SU	0	0	60	0		
DT4463021	SAFE ROUTES TO SCHOOL - MIAMI JACKSON SENIOR HIGHSCHOOL	MIAMI-DADE	PEDESTRIAN SAFETY IMPROVEMENT							Activity /Phase	Funding Source	Proposed Funding (\$000s)				A1-574	
4463021			6	0.0	0.0	0.0	0	0	0			2022 - 2023	2023 - 2024	2024 - 2025	2025 - 2026		
			PRELIMINARY ENGINEERING								SU	0	0	157	0		
DT4467451	DTPW - COMPLETE STREETS PUSH BUTTON	MIAMI-DADE	MISCELLANEOUS CONSTRUCTION							Activity /Phase	Funding Source	Proposed Funding (\$000s)				A1-574	
4467451			12	0.0	0.0	0.0	0	0	0			2022 - 2023	2023 - 2024	2024 - 2025	2025 - 2026		
			CONSTRUCTION								CM	0	0	310	0		
			CONSTRUCTION								SU	0	1,549	0	1,000		
DT4467481	BIKE BOULEVARD DEMO PROJECT - MODEL CITY / BROWNSVILLE	MIAMI-DADE	BIKE PATH/TRAIL							Activity /Phase	Funding Source	Proposed Funding (\$000s)				A1-575	
4467481			18	0.0	0.0	0.0	0	0	0			2022 - 2023	2023 - 2024	2024 - 2025	2025 - 2026		
			CONSTRUCTION								CM	0	300	0	0		
			CONSTRUCTION								SA	0	478	0	0		
			CONSTRUCTION								SU	0	27	0	0		

MIAMI-DADE TRANSPORTATION PLANNING ORGANIZATION
TRANSPORTATION IMPROVEMENT PROGRAM
FEDERALLY-FUNDED PROJECTS

MISCELLANEOUS

TPO Project No	Facility/Project Name	County	Type of Work							Federal Funding Components					5-Yr Page Ref		
Agency Project No	From / Location	To / Location	Old Item	Roadway ID	Length (miles)	Begin Point	End Point	Lanes			Activity /Phase	Funding Source	2022 - 2023	2023 - 2024		2024 - 2025	2025 - 2026
								Exist	Improv	Add'l							
DT4479681	TOWN OF MIAMI LAKES - PARK WEST BICYCLE AND PEDESTRIAN IMPROVEMENTS	MIAMI-DADE	BIKE LANE/SIDEWALK							Activity /Phase	Funding Source	Proposed Funding (\$000s)				A1-578	
4479681			24	0.0	0.0	0.0	0	0	0			2022 - 2023	2023 - 2024	2024 - 2025	2025 - 2026		
			PRELIMINARY ENGINEERING							SA	5	0	0	0			
			PRELIMINARY ENGINEERING							TALT	115	0	0	0			
			CONSTRUCTION							SA	0	0	0	5			
			CONSTRUCTION							TALT	0	0	0	885			
DT4479691	NORTH BAY VILLAGE - ISLAND WALK PHASE I	MIAMI-DADE	BIKE PATH/TRAIL							Activity /Phase	Funding Source	Proposed Funding (\$000s)				A1-579	
4479691			12	0.0	0.0	0.0	0	0	0			2022 - 2023	2023 - 2024	2024 - 2025	2025 - 2026		
			CONSTRUCTION							SA	0	0	0	5			
			CONSTRUCTION							TALT	0	0	0	371			
DT4479701	MIAMI SHORES VILLAGE - FLAGLER TRAIL	MIAMI-DADE	BIKE PATH/TRAIL							Activity /Phase	Funding Source	Proposed Funding (\$000s)					A1-579
4479701			18	0.0	0.0	0.0	0	0	0			2022 - 2023	2023 - 2024	2024 - 2025	2025 - 2026		
			PRELIMINARY ENGINEERING							SA	5	0	0	0			
			CONSTRUCTION							SA	0	0	5	0			
			CONSTRUCTION							TALT	0	0	459	0			

MIAMI-DADE TRANSPORTATION PLANNING ORGANIZATION
TRANSPORTATION IMPROVEMENT PROGRAM
FEDERALLY-FUNDED PROJECTS

MISCELLANEOUS

TPO Project No	Facility/Project Name		County	Type of Work							Federal Funding Components				5-Yr Page Ref		
Agency Project No	From / Location	To / Location	Old Item	Roadway ID	Length (miles)	Begin Point	End Point	Lanes			Activity /Phase	Funding Source	2022 - 2023	2023 - 2024	2024 - 2025	2025 - 2026	
								Exist	Improv	Add'l							
DT4479831	MIAMI SHORES VILLAGE- ADA RAMP IMPROVEMENT PROJECT		MIAMI-DADE	SIDEWALK									Proposed Funding (\$000s)				A1-580
4479831				12	0.0	0.0	0.0	0	0	0							
				CONSTRUCTION							SA	5	0	0	0		
				CONSTRUCTION							TALT	162	0	0	0		
DT4479841	CITY OF MIAMI BEACH - 17 ST BICYCLE LANE PROJECT		MIAMI-DADE	BIKE LANE/SIDEWALK									Proposed Funding (\$000s)				A1-580
4479841				24	0.0	0.0	0.0	0	0	0							
				CONSTRUCTION							SA	0	0	5	0		
				CONSTRUCTION							SU	0	0	0	327		
				CONSTRUCTION							TALT	0	0	331	588		
				CONSTRUCTION							TALU	0	0	81	0		
DT4479851	TOWN OF CUTLER BAY - CARIBBEAN BOULEVARD COMPLETE STREETS		MIAMI-DADE	BIKE LANE/SIDEWALK									Proposed Funding (\$000s)				A1-581
4479851				18	0.0	0.0	0.0	0	0	0							
				CONSTRUCTION							SA	0	0	0	5		
				CONSTRUCTION							TALT	0	0	0	606		
				CONSTRUCTION							TALU	0	0	0	394		

MIAMI-DADE TRANSPORTATION PLANNING ORGANIZATION
TRANSPORTATION IMPROVEMENT PROGRAM
FEDERALLY-FUNDED PROJECTS

MISCELLANEOUS

TPO Project No	Facility/Project Name	County	Type of Work							Federal Funding Components					5-Yr Page Ref		
Agency Project No	From / Location	To / Location	Old Item	Roadway ID	Length (miles)	Begin Point	End Point	Lanes			Activity /Phase	Funding Source	2022 - 2023	2023 - 2024	2024 - 2025	2025 - 2026	
								Exist	Improv	Add'l							
DT4486841	MIAMI GARDENS - WEST SIDE BLUEWAY TRAIL NW 199 ST TO SNAKE CREEK CANAL		MIAMI-DADE	BIKE PATH/TRAIL							Activity /Phase	Funding Source	Proposed Funding (\$000s)				A1-585
4486841				24	0.0	0.0	0.0	0	0	0			2022 - 2023	2023 - 2024	2024 - 2025	2025 - 2026	
			PRELIMINARY ENGINEERING							SU			5	0	0	0	
			CONSTRUCTION							CM			0	0	584	0	
			CONSTRUCTION							SA			0	0	250	0	
			CONSTRUCTION							SU	0	0	121	0			
DT4486861	MIAMI GARDENS - MID-TOWN BLUEWAY TRAIL		MIAMI-DADE	BIKE PATH/TRAIL							Activity /Phase	Funding Source	Proposed Funding (\$000s)				A1-585
4486861	FROM NW 183 ST TO NW 215 ST			12	0.0	0.0	0.0	0	0	0			2022 - 2023	2023 - 2024	2024 - 2025	2025 - 2026	
			PRELIMINARY ENGINEERING							SA			0	5	0	0	
			CONSTRUCTION							SA			0	0	0	1,155	
DT4494491	TOWN OF CUTLER BAY - SW 82 AVE ROADWAY IMPROVEMENTS		MIAMI-DADE	ROUNDBOUT							Activity /Phase	Funding Source	Proposed Funding (\$000s)				A1-586
4494491				6	0.0	0.0	0.0	0	0	0			2022 - 2023	2023 - 2024	2024 - 2025	2025 - 2026	
			CONSTRUCTION							TALT			805	0	0	0	
DT4497691	PALMETTO METRORAIL STATION PARKING LOT TO NW 79 AVE		MIAMI-DADE	SIDEWALK							Activity /Phase	Funding Source	Proposed Funding (\$000s)				A1-590
4497691				18	0.0	0.0	0.0	0	0	0			2022 - 2023	2023 - 2024	2024 - 2025	2025 - 2026	
			PRELIMINARY ENGINEERING							SU			5	0	0	0	

MIAMI-DADE TRANSPORTATION PLANNING ORGANIZATION
TRANSPORTATION IMPROVEMENT PROGRAM
FEDERALLY-FUNDED PROJECTS

TPO Project No	Facility/Project Name		County	Type of Work							Federal Funding Components					5-Yr Page Ref
Agency Project No	From / Location	To / Location	Old Item	Roadway ID	Length (miles)	Begin Point	End Point	Lanes								
								Exist	Improv	Add'l						
				CONSTRUCTION							CM	0	0	50	0	
				CONSTRUCTION							SU	0	0	5	0	

Yearly Total	2,850	4,499	7,666	5,546
4 Year Total			\$20,561	

MIAMI-DADE TRANSPORTATION PLANNING ORGANIZATION
TRANSPORTATION IMPROVEMENT PROGRAM
FEDERALLY-FUNDED PROJECTS

TRANSPORTATION PLANNING

TPO Project No	Facility/Project Name	County	Type of Work							Federal Funding Components					5-Yr Page Ref		
Agency Project No	From / Location	To / Location	Old Item	Roadway ID	Length (miles)	Begin Point	End Point	Lanes			Activity /Phase	Funding Source	Proposed Funding (\$000s)				A1-598
								Exist	Improv	Add'l			2022 - 2023	2023 - 2024	2024 - 2025	2025 - 2026	
DT4034871	HPR PROGRAM TRANSPORTATION PLANNING ACTIVITIES		DIST/ST-WIDE	TRANSPORTATION PLANNING							Activity /Phase	Funding Source	Proposed Funding (\$000s)				A1-598
4034871				6	0.0	0.0	0.0	0	0	0			2022 - 2023	2023 - 2024	2024 - 2025	2025 - 2026	
				PLANNING							HP	1,157	1,136	1,154	1,043		
DT4034881	HPR PROGRAM DATA COLLECTION ACTIVITIES		DIST/ST-WIDE	TRANSPORTATION STATISTICS							Activity /Phase	Funding Source	Proposed Funding (\$000s)				A1-600
4034881				6	0.0	0.0	0.0	0	0	0			2022 - 2023	2023 - 2024	2024 - 2025	2025 - 2026	
				PLANNING							HP	441	462	474	589		
DT4034891	HPR PROGRAM SYSTEMS PLANNING ACTIVITIES		DIST/ST-WIDE	TRANSPORTATION PLANNING							Activity /Phase	Funding Source	Proposed Funding (\$000s)				A1-600
4034891				6	0.0	0.0	0.0	0	0	0			2022 - 2023	2023 - 2024	2024 - 2025	2025 - 2026	
				PLANNING							HP	727	727	745	789		
DT4326391	SR 826 / PALMETTO EXPWY		MIAMI-DADE	PRELIM ENG FOR FUTURE CAPACITY							Activity /Phase	Funding Source	Proposed Funding (\$000s)				A1-616
4326391	FROM US 1 / S DIXIE HWY TO SR 836 / DOLPHIN EXPWY			6	7.2	1.2	3.4	6	0	0			2022 - 2023	2023 - 2024	2024 - 2025	2025 - 2026	
				RIGHT OF WAY							ACNP	0	0	0	250		
DT4326397	SR 90 / SW 8TH ST / SW 7TH ST AND I-95 INTERCHANGE		MIAMI-DADE	PRELIM ENG FOR FUTURE CAPACITY							Activity /Phase	Funding Source	Proposed Funding (\$000s)				A1-618
4326397				12	0.6	1.6	1.8	3	3	0			2022 - 2023	2023 - 2024	2024 - 2025	2025 - 2026	

MIAMI-DADE TRANSPORTATION PLANNING ORGANIZATION
TRANSPORTATION IMPROVEMENT PROGRAM
FEDERALLY-FUNDED PROJECTS

TRANSPORTATION PLANNING

TPO Project No	Facility/Project Name	County	Type of Work							Federal Funding Components						5-Yr Page Ref	
Agency Project No	From / Location	To / Location	Old Item	Roadway ID	Length (miles)	Begin Point	End Point	Lanes			Activity /Phase	Funding Source	2022 - 2023	2023 - 2024	2024 - 2025	2025 - 2026	
								Exist	Improv	Add'l							
			PRELIMINARY ENGINEERING									ACSA	2,100	0	0	0	
			RIGHT OF WAY									ACNP	0	0	18,548	0	
DT4393344	MIAMI-DADE TPO - FY 2022 / 2023-2023 / 2024 UPWP	MIAMI-DADE	TRANSPORTATION PLANNING							Activity /Phase	Funding Source	Proposed Funding (\$000s)				A1-621	
4393344			12	0.0	0.0	0.0	0	0	0			2022 - 2023	2023 - 2024	2024 - 2025	2025 - 2026		
			PLANNING							PL	6,085	5,405	0	0			
			PLANNING							SU	2,000	2,000	0	0			
DT4393345	MIAMI-DADE TPO - FY 2024 / 2025-2025 / 2026 UPWP	MIAMI-DADE	TRANSPORTATION PLANNING							Activity /Phase	Funding Source	Proposed Funding (\$000s)				A1-621	
4393345			12	0.0	0.0	0.0	0	0	0			2022 - 2023	2023 - 2024	2024 - 2025	2025 - 2026		
			PLANNING							PL	0	0	5,489	5,576			
			PLANNING							SU	0	0	2,000	2,000			
DT4441951	PEDESTRIAN & BICYCLE SAFETY EDUCATION FOR HIGH SCHOOL STUDENTS	MIAMI-DADE	PUBLIC INFORMATION/EDUCATION							Activity /Phase	Funding Source	Proposed Funding (\$000s)				A1-622	
4441951			12	0.0	0.0	0.0	0	0	0			2022 - 2023	2023 - 2024	2024 - 2025	2025 - 2026		
			PLANNING							SA	0	5	0	0			
			PLANNING							SU	0	77	0	0			
DT4495021	UNIVERSITY OF MIAMI EXPANSION OF WALKSAFE & BIKESAFE PROGRAMS FOR K-8	MIAMI-DADE	PUBLIC INFORMATION/EDUCATION							Activity /Phase	Funding Source	Proposed Funding (\$000s)				A1-629	
4495021			6	0.0	0.0	0.0	0	0	0			2022 - 2023	2023 - 2024	2024 - 2025	2025 - 2026		

MIAMI-DADE TRANSPORTATION PLANNING ORGANIZATION
TRANSPORTATION IMPROVEMENT PROGRAM
FEDERALLY-FUNDED PROJECTS

TPO Project No	Facility/Project Name		County	Type of Work						Federal Funding Components						5-Yr Page Ref	
Agency Project No	From / Location	To / Location	Old Item	Roadway ID	Length (miles)	Begin Point	End Point	Lanes									
								Exist	Improv								Add'l
				PLANNING						TALT	904	0	0	0			

Yearly Total	13,414	9,812	28,410	10,247
<i>4 Year Total</i>			<i>\$61,883</i>	

MIAMI-DADE TRANSPORTATION PLANNING ORGANIZATION
TRANSPORTATION IMPROVEMENT PROGRAM
FEDERALLY-FUNDED PROJECTS

TURNPIKE

TPO Project No	Facility/Project Name	County	Type of Work							Federal Funding Components				5-Yr Page Ref
Agency Project No	From / Location	To / Location	Old Item	Roadway ID	Length (miles)	Begin Point	End Point	Lanes						
								Exist	Improv	Add'l				

TP4459841	GOLDEN GLADES TRUCK TRAVEL CENTER	MIAMI-DADE	MODAL SYSTEMS PLANNING									Proposed Funding (\$000s)				A2-49
4459841			6	0.5	0.1	0.5	1	1	0	Activity /Phase	Funding Source	2022 - 2023	2023 - 2024	2024 - 2025	2025 - 2026	
DESIGN/BUILD											ACFP	19,178	0	0	0	

Yearly Total	19,178	0	0	0
4 Year Total	\$19,178			

TOTAL ALL PROJECTS

Yearly Total	311,866	241,115	320,916	265,008
4 Year Total	\$1,138,905			



TRANSPORTATION IMPROVEMENT PROGRAM (TIP)

PART 2: 5-YEAR PROJECT LISTING



PORTMIAMI



Private Sector



Miami-Dade Transportation
Planning Organization



TRANSPORTATION IMPROVEMENT PROGRAM (TIP)

PART 2: 5-YEAR PROJECT LISTING

FUNDING SUMMARY



PORTMIAMI



Private Sector

TPO
Miami-Dade Transportation
Planning Organization

PROGRAM CATEGORIES	PROPOSED 2022-2023	TENTATIVE PROGRAM				5-YEAR TOTALS
		2023-2024	2024-2025	2025-2026	2026-2027	
State Highway Program (Primary) and Interstate	\$ 802,407	\$ 676,684	\$ 879,535	\$ 929,871	\$ 583,703	\$3,872,200
Turnpike	\$ 291,988	\$ 2,259	\$ 51,160	\$ 7,665	\$ 93,268	\$ 446,340
Miami-Dade Expressway Authority (MDX)	\$ 97,236	\$ 71,790	\$ 38,331	\$ 11,722	\$ 39,042	\$ 258,121
County Roads (Secondary)	\$ 19,799	\$ 19,799	\$ 19,799	\$ 19,799	\$ 19,799	\$ 98,995
Road Impact Fee	\$ 89,339	\$ 89,526	\$ 89,526	\$ 89,526	\$ 89,526	\$ 447,443
Local Option Gas Tax	\$ 18,218	\$ 18,491	\$ 18,768	\$ 19,050	\$ 19,336	\$ 93,863
People's Transportation Plan (PTP)	\$ 15,191	\$ 8,480	\$ 5,875	\$ 4,380	\$ -	\$ 33,926
Private Sector	TBD	TBD	TBD	TBD	TBD	TBD
Airport Development	\$ 33,236	\$ 12,580	\$ 18,422	\$ 37,036	\$ -	\$ 101,274
Seaport Development	\$ 281,695	\$ 276,469	\$ 309,152	\$ 342,978	\$ 203,376	\$1,413,670
Multimodal Public Transportation Improvements (Additional federal funding applied for)	\$ 684,839	\$ 381,520	\$ 304,594	\$ 214,995	\$ 181,510	\$1,767,458
Tri-County Commuter Rail (SFRTA)	\$ 1,981	\$ -	\$ -	\$ 387	\$ -	\$ 2,368
TOTAL (not including SFRTA)	\$2,335,929	\$1,557,598	\$1,735,162	\$1,677,409	\$1,229,560	\$8,535,658



TRANSPORTATION IMPROVEMENT PROGRAM (TIP)

PART 2: 5-YEAR PROJECT LISTING

STATE TRANSPORTATION SYSTEM AND MAJOR PROJECTS



PORTMIAMI





TIP • FISCAL YEARS 2022/2023 TO 2026/2027

STATE TRANSPORTATION SYSTEM AND MAJOR PROJECTS

FLORIDA DEPARTMENT OF TRANSPORTATION, DISTRICT 6 (FDOT, D6)

This section of the Transportation Improvement Program (TIP) focuses on the State Transportation System and Major Projects located within Miami-Dade County. The projects listed include improvements to highways, transit, aviation, rail, seaport, freight, and bicycle/pedestrian modes over the next five fiscal years.

The FDOT, District Six, section provides an overview of the following topics:

- The FDOT Five Year Work Program
- The Work Program Cycle
- Programs and Funding
- Strategic Intermodal System (SIS) Projects
- Other Major Corridor Improvements
- Intelligent Transportation System (ITS) Program
- Bicycle/Pedestrian Corridor Improvements
- Freight Projects
- Public Transportation Projects
- SMART Plan Projects

THE FLORIDA DEPARTMENT OF TRANSPORTATION'S FIVE-YEAR WORK PROGRAM

The FDOT District Six Work Program is a major component of the Miami-Dade Transportation Planning Organization's (TPO) TIP. The Work Program, which is updated annually, is a project specific list of transportation activities and improvements that the FDOT will undertake during the next five-year period. It is developed by the District in cooperation with the Miami-Dade TPO and is consistent with the 2045 Long Range Transportation Plan (LRTP), and TPO priorities. The projects must also meet the objectives of the Florida Transportation Plan (FTP). The first three years of the Adopted Work Program represent a commitment that local governments may rely on for planning purposes, and for the development of capital improvement elements of the local government comprehensive plans.

*All renderings used in this report are subject to change as they continue through the project phase and may not denote the final product

THE WORK PROGRAM CYCLE

The Department coordinates development of the Work Program with the TPO TIP Committee process and input is received through public hearings. In the summer of 2021, FDOT began the new cycle to develop the Tentative Work Program for Fiscal Years (FY) 2023 - 2027. The Tentative Work Program is then sent to the Governor's Office, Legislature, Florida Transportation Commission and the Department of Economic Opportunity for review and it will become effective as the Adopted Work Program on July 1, 2022.

PROGRAMS AND FUNDING

PROGRAM DESCRIPTIONS

For budgeting purposes, the FDOT's Work Program comprises of six departmental programs including: Product, Product Support, Operations and Maintenance, Administration, Fixed Capital Outlay (FCO), and Other. An overview of each program is summarized below:

PRODUCT

The FDOT's Work Program Product consists of all transportation improvement projects for highways, bridges, transit,

aviation, rail, seaport, freight, and bicycle/pedestrian modes. It also includes the land cost of right-of-way acquisition, resurfacing improvements for preservation of the transportation system, and safety programs.

PRODUCT SUPPORT

Product Support includes preparation of planning studies, project development and environmental studies, design plans, right-of-way support costs for acquisition activities, environmental mitigation, and construction engineering and inspection of projects noted above under the heading – Product. It also includes management and program oversight for public transportation grants.

OPERATIONS AND MAINTENANCE

Operations and Maintenance includes the activities necessary to maintain and operate the transportation infrastructure once it is constructed. This includes routine roadway and roadside maintenance, bridge inspection, traffic engineering and operations, toll collection, and enforcement of motor carrier compliance laws.

ADMINISTRATION

Administration includes Work Program development, financial services and budget, information systems, legal, personnel, and contract administration functions.

FIXED CAPITAL OUTLAY

Fixed capital outlay comprises construction and rehabilitation of department buildings and facilities.

OTHER

Other activities include debt service, State Infrastructure Bank (SIB) loan payback, maintenance of the FDOT's mobile equipment and operation of the FDOT warehouse and supply system.

FUNDING OVERVIEW

The Department's funds are allocated among seven Districts statewide and the Florida Turnpike Enterprise. In Miami-Dade, the Department in consultation with the TPO, determines the best use of Miami-Dade's share of funding. The Department's resources are primarily from federal and state dedicated sources. The State Transportation Trust Fund

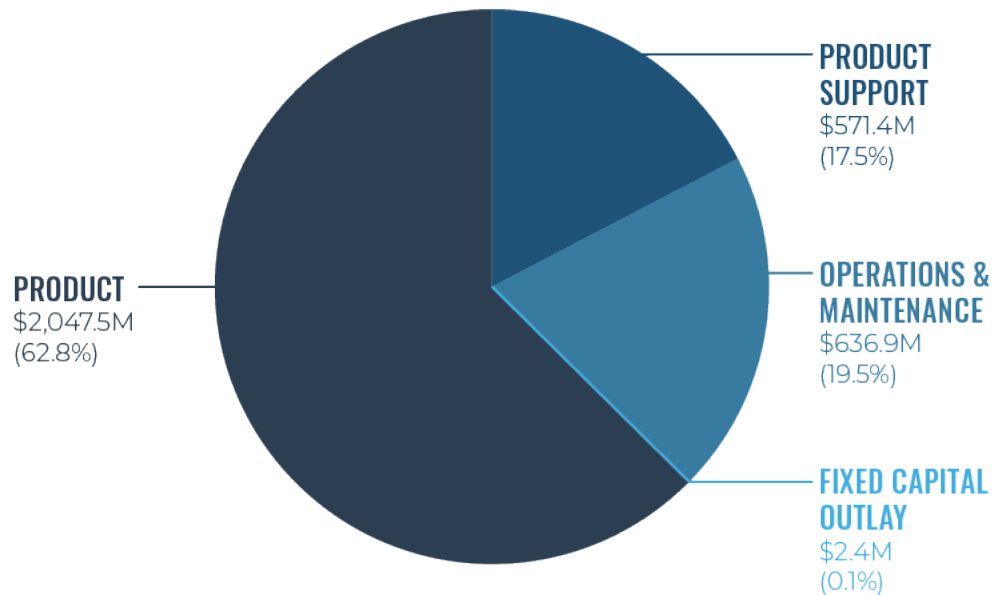
and the Federal Highway Trust Fund receive revenue from specific tax sources for transportation purposes. Additional funding for Work Program projects comes from local and discretionary sources. By statute, the Department must develop a program that is balanced to cash and revenue forecasts.

FDOT DISTRICT SIX,
TOTAL BUDGET BREAKDOWN, TENTATIVE FIVE-YEAR WORK PROGRAM
 FISCAL YEARS 2023 - 2027

As shown in the Total Budget Breakdown chart below, the majority of the Department's \$3.25 billion budget is applied to the product budget in the amount of \$2.048 billion.

FDOT District Total Work Program Chart

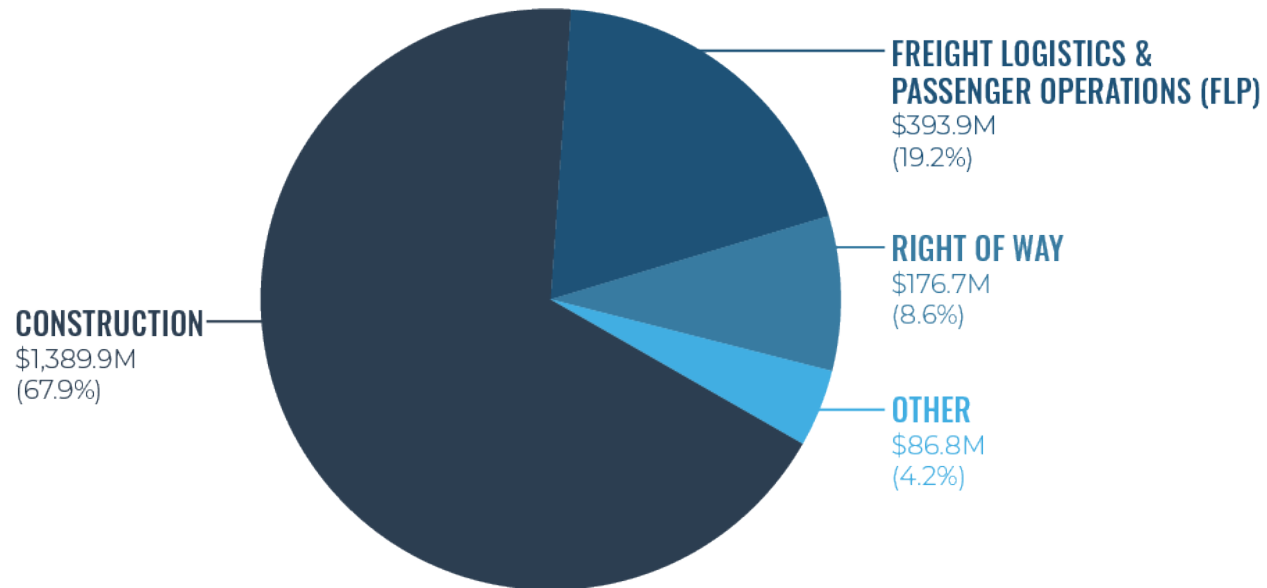
Total 5-Year Tentative Work
 Program **\$3.25BB**



FDOT DISTRICT SIX,
PRODUCT BUDGET BREAKDOWN TENTATIVE FIVE-YEAR WORK PROGRAM
 FISCAL YEARS 2023 - 2027

The product budget includes money spent on construction, freight, logistics & passenger operations, and right-of-way. As shown in the Product Budget Breakdown chart below, approximately \$1,389.9 million (67.9% of product budget) will go towards funding construction projects, which fall under four major construction categories: capacity improvement, safety, bridge repair and replacement, and resurfacing; approximately \$393.9 million (19.2% of the product budget) will go towards freight and public transportation programs and services; approximately \$176.7 million (8.6% of the product budget) will go towards the purchasing of right-of-way; and approximately \$86.8 million (4.2% of the product budget) will go towards other aspects of production.

FDOT District Total Work Program Chart
 FY 2023 - 2027



STRATEGIC INTERMODAL SYSTEM (SIS) PROJECTS

The Florida Legislature established the Strategic Intermodal System (SIS) to enhance Florida's transportation mobility and economic competitiveness. The SIS consists of a network of high-priority transportation facilities which includes commercial airports, spaceports, deep water seaports, freight rail terminals, passenger rail, intercity bus terminals, rail corridors, waterways, and highways. These facilities represent the state's primary means for moving people and freight between Florida's diverse regions, between states and nations. The following are major SIS improvement projects in Miami-Dade County:

SR 826/PALMETTO EXPRESSWAY LANE REPURPOSING

This project consists of capacity improvements along the SR 826/Palmetto Expressway from North of NW 154 St to US 1/SR 5/Dixie Highway. The full project is approximately 17 miles in length. It is expected to improve mobility, relieve congestion, accommodate future growth and development in the region, enhance emergency evacuation, and improve connectivity with SR 826/Palmetto Expressway, I-75, SR 924/Gratigny Parkway, Florida's Turnpike, I-595, and the SR 869/Sawgrass Expressway. The project is divided into 2 major segments:

1. SR 826/PALMETTO EXPRESSWAY LANE REPURPOSING

In February 2020 FDOT announced proposed improvements to this segment of the Palmetto express lanes to further address congestion, the planned improvements include:

The Department recently completed phase 1 improvements in the Northbound direction which included the following:

- Relocate the existing ingress north of NW 36 Street to the Okeechobee Road ingress to provide additional general purpose lanes capacity.
- Relocate the existing ingress north of Okeechobee Road to south of the northbound Okeechobee Road on-ramp to eliminate lane diving.
- Remove the exiting ingress at NW 36 Street.
- Relocate the existing egress south of NW 154 Street to south of NW 103 Street which creates a single express lane from NW 103 Street to NW 154 Street to provide additional general-purpose lanes capacity.

Improvements were completed and began operations September 2020.

The Department has recently executed a design-build contract for phase 2, Palmetto Expressway Capacity Improvements project from South of NW 36 Street to North of NW 154 Street, which consists of improvements in both northbound and southbound as follows:

In the Northbound direction the improvement consists of:

- Widen as well as mill and resurface the mainline to provide full width inside and outside shoulders for improvements recently completed.

In the Southbound direction the improvement consists of:

- Modifying the NW 103 Street westbound to southbound flyover ramp pier along the outside general-purpose lane and subsequently widen the SR 826 mainline bridge and walls to create an additional general-purpose lane through NW 103 Street.
- Extend auxiliary lane between the Okeechobee Road and NW 74 Street interchanges to better facilitate weaving and improve capacity in the general-purpose lanes.
- Widen the bridge over NW 74 Street and Metrorail to better facilitate weaving and improve capacity in the general-purpose lanes.
- Relocate express lane ingress access at NW 154 Street to NW 103 Street to allow access to the express lane from NW 154 Street and NW 122 Street. This will convert an existing express lane to general-purpose lane from NW 154 Street to I-75.

Phase 2 is anticipated to be completed by Summer 2024.

2. SR 826/PALMETTO EXPRESSWAY SOUTH

The project on SR 826/Palmetto Expressway from US 1/SR 5/Dixie Highway to SR 836/Dolphin Expressway, approximately seven miles, is proposing corridor improvements that are expected to add highway and interchange capacity with the implementation of capacity and interchange improvements to meet future transportation demand, improve travel time reliability and provide long-term mobility options.

The project includes improvements to 10 interchanges, operational improvements to the Palmetto general purpose lanes and a direct connection to the Busway at the southern end of the project. This project will also include a new drainage system, lighting system and ITS system. Signalized intersections will be upgraded to current standards.

The project is in the Project Development and Environment (PD&E) phase.

For more information related to this project, visit <http://www.fdotmiamidade.com/826expresssouth.html>

For more information on these Palmetto Expressway projects visit: www.palmettoexpresslanes.com

GOLDEN GLADES INTERCHANGE RECONSTRUCTION

The Florida Department of Transportation (FDOT) District Six and Florida's Turnpike Enterprise are developing the design of several roadway projects within the Golden Glades Interchange (GGI) in Miami-Dade County. The proposed enhancements to the GGI Interchange include several miles of roadway and ramps. The overall project will help increase the regional connectivity to this major interchange. The project area consists of the following five major facilities: State Road (SR) 9A/I-95, SR 826/Palmetto Expressway, Florida's Turnpike, SR 9 and SR 7/US 441/NW 7 Avenue. The scope of the project includes the following:

- Milling and resurfacing the Palmetto Expressway between NW 17 Avenue and the GGI
- Providing a direct connection flyover ramp from eastbound Palmetto Expressway to northbound I-95
- Relocating NW 12 Avenue entrance ramp to I-95
- Rebuilding and realigning various ramps throughout the interchange to meet current standards
- Rebuilding and widening northbound and southbound I-95 from the GGI to Miami Gardens Drive to accommodate future express lanes
- Rebuilding Florida's Turnpike Connector at the intersection of NW 2 Avenue and NW 167 Street

- Widening the southbound lanes of the Turnpike Connector to accommodate two lanes from Florida's Turnpike and three lanes from eastbound Palmetto Expressway to southbound I-95
- Providing a direct express lane connection from Florida's Turnpike to the southbound I-95 Express Lanes
- Relocating the SR 7 exit ramp from southbound I-95
- Rebuilding the westbound Palmetto Expressway bridge and entrance ramp to enhance access from Florida's Turnpike
- Widening southbound I-95 from Biscayne Canal to NW 135 Street to accommodate an additional lane for the southbound Turnpike Connector
- Rebuilding the pedestrian bridge at NW 147 Street to enhance pedestrian safety for Thomas Jefferson Middle School, Biscayne Gardens Elementary and the surrounding communities
- Rebuilding toll gantry
- Rebuilding and widening I-95 to provide a direct connection from northbound I-95 Express Lanes to Florida's Turnpike
- Rebuilding ramp connections to meet current standards

The construction of the GGI projects will let in March of 2023, and the design and right-of-way phases are ongoing.

For more information on the project, please visit: <http://www.fdotmiamidade.com/design-projects/expressways/golden-glades-interchange-enhancement-projects.html>

The project video will provide a better visualization of this complex project.

SR 25/US 27/OKEECHOBEE ROAD IMPROVEMENTS

A Project Development and Environment (PD&E) study was completed for SR 25/US 27/Okeechobee Road from SR 997/Krome Avenue to NW 79 Avenue in 2016. The following corridor improvements on SR 25/Okeechobee Road include:

SEGMENT LIMITS	IMPROVEMENTS	CONSTRUCTION YEAR
Broward County Line to East of the HEFT	Widening, capacity improvements, milling and resurfacing, as well as improving the frontage road on the north side of the said limits.	Construction Started: February 2022
West of HEFT to West of NW 138 Street	Widening, milling and resurfacing the roadway. Including reconstruction of Frontage Road, storm sewer, Miami Canal dredging, signing and pavement marking, signalization, lighting, and intelligent transportation systems updates. Project Managed by Florida Turnpike Enterprise.	Construction Started: March 2020
West of NW 138 Street to East of NW 107 Avenue	Reconstruct and widen roadway and widen the bridge over the Miami Canal at NW 138 St and NW 107 Avenue to provide a wider turning radius for large trucks. Improve the intersection of SR 25 at NW 107 Avenue and NW 138 St by adding new turn lanes and signals. Project is managed by Florida Turnpike Enterprise.	Construction Started: March 2020
East of NW 107 Avenue to East of NW 116 Way	Full reconstruction to provide concrete and rigid pavement, replacement of bridges at NW 121 Avenue and NW 116 Way over Miami (C-6) Canal, design of two braided ramps under SR 25/Okeechobee Road to connect the mainline with the Frontage Road.	Construction Started: March 2022
East of NW 116 Way to East of NW 87 Avenue	Full reconstruction to provide rigid pavement, grade separation of bridges over 87 Avenue, design of left turn lanes flyover bridges from Southbound NW 87 Avenue to Eastbound Okeechobee Road and from Northbound NW 87 Avenue to Westbound Okeechobee Road, a construction of a new bridge at NW 106 Street over the Miami (C-6) Canal, and the realignment of NW 103 Street and the frontage road within the project limits.	Early 2026
East of NW 87 Avenue to NW 79 Avenue	Road reconstruction using rigid pavement, widening Okeechobee Road, modify the intersection of NW 95 Street and Frontage Road, widen NW 79 Avenue bridge of Miami (C-6) Canal, and provide new access from Frontage Road to Westbound Okeechobee Road.	Early 2025
Interchange with SR 826/Palmetto Expressway	Three new flyover ramps, the addition of turn lanes at the ramp intersections, and improvements to the Okeechobee Road and W 18 Avenue intersection.	Early 2025

For more information visit: <http://www.fdotmiamidade.com/design-projects/north-miami-dade.html>

SR 112/I-195/JULIA TUTTLE CAUSEWAY BUS ON SHOULDER FROM BISCAYNE BLVD TO ALTON ROAD

This project's Planning phase was completed in January of 2020. The project improvement includes increasing the width of the inside paved shoulders and reducing the widths of the center and inside travel lanes and reconstructing the inside shoulder to allow Bus On Shoulder operations. The use of the inside shoulders of the Julia Tuttle Causeway for Bus Express Rapid Transit (BERT) service is a joint effort between FDOT and Miami-Dade County Department of Transportation and Public Works (DTPW) to provide greater mobility options and support DTPW's BERT network that is part of the County's Strategic Miami Area Rapid Transit (SMART) Plan.

This project is anticipated to begin construction in September of 2022. An interim project to allow the use of the outside shoulders was completed. The current use of the outside shoulder for bicyclists, was suspended to allow buses to run along these shoulders with service starting in December 2021. The use of the outside shoulders for bus operations will be discontinued when the inside shoulders open for operation which is anticipated in December of 2023.

For information related to the project visit <http://www.fdotmiamidade.com/design-projects/beaches/sr-112i-195julia-tuttle-cswy-from-e-of-sr-5biscayne-blvd-to-sr-907alton-rd.html>

PROJECT DEVELOPMENT AND ENVIRONMENTAL STUDIES (PD&E)

The following are major PD&E projects in Miami-Dade County:

SR 90/SW 8 STREET/SW 7 STREET FROM SW 27 AVENUE TO SR 5/US-1/BRICKELL AVENUE

PD&E Study for SR 90/SW 8 Street and SR 90/SW 7 Street in Miami will evaluate potential physical, operational and safety needs of the project corridor, including the interchanges at SW 8 Street and I-95 and SW 7 Street and I-95. Proposed improvements will be developed to enhance traffic operations, promote safety, provide a multimodal and pedestrian friendly corridor, and provide better access to the Brickell area. The study limits are along SR 90/SW 8 Street/SW 7 Street from SW 27 Avenue to SR 5/US 1/Brickell Avenue.

This study will improve physical, operational and safety deficiencies along the one-way pair of SR 90/SW 8 Street and SR 90/SW 7 Street, including at the interchanges of these roadways with Interstate 95 (I-95).

Estimated project completion date is winter 2022.

For information related to the project, visit <http://www.fdotmiamidade.com/CalleOchoStudy.html>.

SR 9A/I-95 FROM SOUTH OF MIAMI GARDENS DRIVE TO BROWARD COUNTY LINE

PD&E Study for SR 9A/I-95 from South of Miami Gardens Drive to Broward County Line will evaluate potentially providing additional express and/or general use lanes on SR 9A/I-95 from south of SR 860/Miami Gardens Drive to the Broward County Line and implementing interchange improvements at SR 860/Miami Gardens Drive and CR 854/Ives Dairy Road within Miami-Dade County.

Overall, the project will offer enhanced mobility options for motorists and transit users as it will provide additional capacity along the SR 9A/I-95 corridor throughout northern Miami-Dade County. Consistent with the existing managed lanes system on SR 9A/I-95, the additional express lanes are anticipated to operate using variable toll pricing based on congestion to optimize traffic flow.

The PD&E Study has the following project objectives:

- Address the deficient operational capacity and relieve existing/future congestion along the SR 9A/I-95 corridor.
- Preserve the operational integrity and regional functionality of SR 9A/I-95 (and, therefore, the regional transportation network) by complementing similar corridor improvements throughout Miami-Dade, Broward, and Palm Beach Counties.
- Enhance emergency evacuation and response times.

For information related to the project, visit <http://www.fdotmiamidade.com/i95northPDE.html>

RESURFACING PROJECTS

The following are major resurfacing projects in Miami-Dade County:

SR 90/SW 8 STREET FROM SW 74 COURT TO SR 9/SW 27 AVENUE

The design for this project is underway and divided into three segments. The projects entail repaving and restriping the roadway of State Road (SR) 90/SW 8 Street from SW 74 Court to SR 9/SW 27 Avenue. Specific improvements for each segment are listed below. The projects are anticipated to begin construction in September of 2022 and will cost approximately \$8 million combined.

For information about the construction schedule or related information, visit: <http://www.fdotmiamidade.com/design-projects/south-miami-dade/sr-90sw-8-st-from-sw-74-ct-to-sr-9sw-27-ave.html>

SEGMENT LIMITS	IMPROVEMENTS
West of SW 74 Court to West of SR 959/SW 57 Avenue/Red Road	<ul style="list-style-type: none"> • Upgrading pedestrian ramps and reconstructing damaged sidewalks • Removal of concrete crosswalks at SW 72 Avenue • Installing high emphasis pedestrian crosswalks at all legs on signalized intersections and mid-block crossings • Upgrading signalization pedestrian features • Upgrading lighting to LED at existing and new mid-block crossings • Upgrading signing and pavement markings • Installing 2 new signalized mid-block pedestrian crossings at east of SW 68 Avenue and east of SW 73 Avenue as per City of Miami Resolution R-20-0016 • Installing No Turn on Red/Yield to Pedestrians electronicsigns at SW 74 Avenue and SW 67 Avenue intersections
West of SR 959/SW 57 Avenue/Red Road to West if SR 953/SW 42 Avenue/LeJeune Road	<ul style="list-style-type: none"> • Adjusting the existing utility manhole tops and valves • Replacing the existing concrete crosswalks at SW 57 Avenue and SW 56 Avenue with special emphasis crosswalk pavement markings • Reconstructing damaged or uneven sidewalks • Replacing all pavement markings • Providing special emphasis crosswalk markings at all signalized intersections • Removing existing pavement loops and installing video detection system • Adding two new signalized traffic signals and pedestrian crosswalks at the intersections of SR90/SW8 Street and Genoa Street and SW 44 Avenue • Upgrading lighting to Light-Emitting-Diode at existing mid-block crossings • Installing No Turn on Red/Yield to Pedestrians electronicsigns at SW 47 Avenue/Cortez Street. • Implementing right turn movement only at the intersection of SR 90/SW 8 Street and SW 44 Avenue • Relocating landscape • Reconstructing driveways at SW 44 Avenue
East of SR 953/ SW 42 Avenue/LeJeune Road to West of SR 9/SW 27 Avenue	<ul style="list-style-type: none"> • Upgrading pedestrian ramps and reconstructing damaged sidewalks • Removing abandoned driveways • Replacing the existing concrete crosswalks at SW 8 Street and SW 37 Avenue with special emphasis crosswalk pavement markings • Adjusting the existing utility manhole tops and valves • Installing a new signalized intersection at SW 8 Street and SW 39 Court • Upgrading signing and pavement markings • Adding “Share the Road” pavement markings for bicycles • Installing No Left Turn signs on the existing raised island on SR 90/SW 8 Street and SW 29 Avenue • Installing No Turn on Red/Yield to Pedestrians electronicsigns at Ponce de Leon, Galiano Street, and SW 27 Avenue • Upgrading signalization pedestrian features • Upgrading lighting to Light-Emitting-Diode at existing mid-block crossings • Relocating landscape within the limits of the corridor

SR 5/US 1/S DIXIE HIGHWAY FROM NORTH OF SW 80 STREET TO SOUTH OF RIVIERA DRIVE

The design for this project is underway. The project entails repaving and restriping the roadway of SR 5/US 1/S Dixie Highway from north of SW 80 Street to south of Riviera Drive. This project will also be reconstructing the northbound left turn lane south of SW 72 Street; providing extra-wide crosswalks at SW 62 Avenue and SW 70 Street; reducing crosswalk width to improve visibility at SW 63 Avenue, SW 61 Avenue, and Madruga Court; constructing a curb bulb-out at the northeast corner of 61 Avenue and Yumuri Street; and replacing traffic signals along US1 at SW 72 Street, Alhambra Circle and Stanford Drive.

This project is anticipated to begin construction in August of 2022 and will cost approximately \$5 million. For information about the construction schedule or related information, visit: <http://www.fdotmiamidade.com/design-projects/south-miami-dade/sr-5us-1s-dixie-from-north-of-sw-80-street-to-south-of-riviera-drive.html>

Below is a sampling of resurfacing projects included in the 5-year Work Program.

ROADWAY	PROJECT AREA	CONSTRUCTION YEAR
SR 852/County Line Road	From East of NW 27 Avenue to West of NW 1700 Block	2023
SR 934/NW 74 Street/W-E 21 Street	From East of W 4 Avenue to E 4 Avenue	2024
SR 972/Coral Way/SW 3 Avenue	From 400 feet West of SW 12 Avenue to Brickell Avenue	2025
SR 90/US 41/SW 7 Street	From Brickell Avenue to West of SW 2 Avenue	2026
SR A1A/Collins Avenue	From SR 907/W 63 Street to 75 Street	2027

OTHER MAJOR PROJECTS

The following are major projects in Miami-Dade County:

SR 90/US 41/SW 8 ST AT SW 109 AVE PEDESTRIAN BRIDGE

This project is currently in the Design phase, it entails installing a pedestrian bridge over SW 8 street and the C-4 Canal west of SW 109 Avenue. Providing pedestrian plazas with elevator and stairs on the north-end and south-end of the pedestrian bridge. Installing decorative LED street lighting, street signage, sidewalk, hardscaping and landscaping along SW 109 Avenue between SW 7 Terrace and SW 6 Street. Upgrading pedestrian signals at SW 8 Street and SW 109 Avenue intersection. Providing mid-block crosswalk on the north end of SW 7 Terrace and SW 109 Avenue intersection.

The project is anticipated to begin construction mid-2023 and will last about two years and will cost approximately \$11.78 million. For information about the construction schedule or related information, visit:

<http://www.fdotmiamidade.com/design-projects/south-miami-dade/sr-90us-41sw-8-st-at-sw-109-ave-pedestrian-bridge-replacement.html>

SR 934/NE/NW 79 STREET

A Project Development and Environment (PD&E) study was completed for this SR 934/NE/NW 79 Street Project in 2019. This project is to improve capacity deficiencies/traffic operations and multimodal use along SR 934/NW/NE 79 Street and NW/NE 81/82 Street from west of I-95 (I3 Ct) to end of SR 934/1 Way to address existing congestion and future travel demand, including safety conditions. A major objective of the project is to achieve a balance between the "Complete Streets/Livability Goals" of the local community and both local and regional "Mobility Goals". To achieve this 81/82 Street is to be converted to a two-lane, two-way facility. Improvements along the SR 934 corridor are intended to stimulate economic redevelopment within the overall area while balancing livability enhancements with mobility needs, traffic operations, and safety concerns.

The project is currently in the Design Phase which anticipated to complete in 2025.

SR 907/ALTON ROAD FROM MICHIGAN AVENUE TO 43 STREET

This project is currently in the Design phase and it generally entails roadway reconstruction on Alton Road from Michigan Avenue to 43 Street. The design of this project includes elevating the roadway profile, adding a two-way protected bicycle facility from Michigan to Chase, upgrading roadway lighting to LED, upgrading pedestrian ramps and sidewalks to current standards, replacing signal mast arms, and providing signing and pavement markings. The project will also provide drainage improvements by designing and constructing a new roadway drainage system, including two pump stations, with one outfall to the Intracoastal Waterway.

The project is anticipated to begin construction in Spring 2025 and end Fall 2027 and will cost approximately \$25 million. For information about the construction schedule or related information, visit:

<http://www.fdotmiamidade.com/design-projects/beaches/sr-907alton-road-from-michigan-avenue-to-43-street-1.html>

SR 860/MIAMI GARDENS DRIVE FROM EAST OF I-75 TO NW 82 AVENUE

This project is currently in the Design phase. The primary purpose of this project is to improve safety and relieve congestion along Miami Gardens Drive from east of I-75 to NW 79 Place by providing for access management modifications to various median opening and increasing vehicular capacity. The proposed design widens the roadway from a four-lane facility to a six-lane facility, provides for additional turn lanes at major intersections, and proposes a bicycle lane in each direction. Further improvements include milling and resurfacing of the existing pavement, replacing signal mast arms, lighting, upgrading pedestrian ramps and sidewalks to current standards, drainage improvements, and upgrades to the signing and pavement markings. Additional right-of-way acquisition is anticipated for this project.

The project is anticipated to begin construction in Spring 2025 and end Spring 2027 and will cost approximately \$10 million. For information related to this project, visit: <http://www.fdotmiamidade.com/mgdplanningstudy.html>

BICYCLE/PEDESTRIAN CORRIDOR IMPROVEMENTS

The bicycle/pedestrian network is a component of the overall transportation system. The Department evaluates bicycle and pedestrian improvements in conjunction with all capacity and resurfacing projects. Bicycle & pedestrian projects are also implemented by local agencies, who oversee construction and management. In addition, some projects are funded through the federally funded Transportation Alternatives Program (TAP) or state funded Shared Use Non-motorized (SUN) Trail Program.

The Florida Department of Transportation (FDOT) makes use of its expertise in efficiently providing transportation projects to develop a statewide system of paved non-motorized trails as a component of the Florida Greenways and Trails System (FGTS), which is planned by the Florida Department of Environmental Protection (FDEP). The Safe Routes to Schools (SRTS) program integrates safety, traffic relief, health, environmental awareness and physical activity and fitness under one program focusing on school zones.

SE 8 STREET AND BRICKELL AVENUE INTERSECTION IMPROVEMENT

To enhance mobility and safety for pedestrians at the intersection of SE 8th Street and Brickell Avenue, FDOT District 6 partnered with the Miami-Dade County Department of Transportation and Public Works (DTPW) and the Miami-Dade Transportation Planning Organization (TPO) within the SMART Street Transportation Enhancement Program (STEP) to evaluate and construct a scramble intersection. The TPO and DTPW evaluated the intersection for the potential improvement and FDOT had the responsibility of designing and constructing the enhancements. The project was determined to go forward in the spring of 2021, and the project is currently in construction.

However, the improvements and mobility enhancements can be seen at the intersection as of January 22, 2022. The intersection improvements include special emphasis crosswalks diagonally placed with pedestrian signal heads facing the diagonal movements as well as the traditionally horizontal crosswalks. The intersection also includes signs to prevent right hand turning vehicles during the pedestrian-only phase (two no-turn on red signs and one blank out sign). The pedestrian signal timing now supports the time necessary for a pedestrian to cross diagonally, and audible pedestrian signals replaced the previous pedestrian pushbuttons to enable the visually impaired to better navigate the

unique intersection. The resulting design is one in which supports all pedestrian movements safely and efficiently and separates all vehicular and pedestrian movements to prevent crashes between motorists and pedestrians.

Below is a sample of bicycle/pedestrian projects included in the FY 2023 - 2027 Work Program.

PROJECT SEGMENT	PROJECT TYPE	PROJECT AREA
SR A1A/MacArthur Causeway	Bike Path/Trail	From SR 5/Biscayne Blvd to SR 907/Alton Rd
City of Miami	Bike Lane/Sidewalk	Miami River Greenway From NW 22 Avenue to NW 19 Avenue
Village of Miami Shores	Bike Path/Trail	Various locations
Safe Routes to School Infrastructure	Pedestrian Safety Improvements	Georgia Jones-Ayers Middle, Bob Graham Education Center, Ojus Elementary, Miami Edison High, Norland Elementary, Norland Middle, and Olympia Heights Elementary
Miami-Dade County	Bike Path/Trail	Snapper Creek Trail Segment A SW 107 Avenue Gap
City of Coral Gables	Sidewalk	Last Mile Transit Stop Improvements
City of Miami Gardens	Bike Path/Trail	West Side Blueway Trail NW 199 St to Snake Creek Canal

INTELLIGENT TRANSPORTATION SYSTEM (ITS) PROGRAM

The Florida Department of Transportation's District Six Transportation Systems Management and Operations (TSM&O) Program Office focuses on implementing multi-modal traffic management strategies to optimize the safety and people-moving capacity of our regional roadway system.

The Office uses a series of innovative services and technologies to provide the transportation solutions that meet traffic demand. These services include incident management, traveler information, managed lanes, transit, and others. The combination of these strategies provides our roadways with a multi-pronged approach to congestion management to benefit all users. The SunGuide Transportation Management Center (TMC) houses the District's TSM&O Program and serves as the main traffic hub for the southeast Florida region. TSM&O staff located at the TMC uses Intelligent Transportation System (ITS) devices such as closed-circuit television cameras and roadway detectors to manage traffic 24 hours per day, 7 days per week. They monitor the roadways to provide real-time traffic management services and identify potential improvements. The goal is to optimize current operations while expanding the program to meet future demand. The Office has remained committed to this goal and recently implemented adaptive signal control technologies and infrastructure to vehicle strategies in Miami-Dade County and is working to launch its first connected and automated vehicle project in Monroe County.

The District Six TSM&O program is committed to improving safety, enhancing mobility, and inspiring innovation through the implementation of proven traffic management strategies and technologies. For more information, please visit www.sunguide.info

FREIGHT, LOGISTICS AND PASSENGER OPERATIONS

The FDOT Freight, Logistics and Passenger Operations (FLP); commonly known as Modal Development; Office encompasses a level of modal representation and industry engagement unlike any other state DOT organization. FLP acts as a tool to better connect, develop, and implement a freight planning process that maximizes the use of existing facilities while integrating and coordinating the various modes of transportation, including the combined utilization of both government owned and privately-owned resources.

Annually, FLP allocates funds toward transportation infrastructure improvements in all the modes. Working together collaboratively, FLP leads Florida's multimodal transportation initiatives through work with federal and local government partners in planning, coordination, financing, grant management, ridership, and regional analysis. The Modal Development Office includes Aviation, Rail, Freight, Seaports, and Transit.

RAIL	AVIATION
Passenger and Freight Rail Safety Projects	MIA Perimeter Road Widening and Realignment
Railroad Crossing Surface Rehabilitation Projects	MIA Fuel Tanker Parking Facility
Grade Separation on NE 203 Street	MIA Central Base Pavement Rehabilitation
SR 826 / Palmetto Expressway (SB) Bridge Widening over the FEC	MIA Airport Operations and Communication Center (AOCC)
I-395 Signature Bridge over the Florida East Coast Railway (FEC)	MIA Surface Management System (Aerobahn System)
SEAPORT	Miami-Opa Locka Executive Airports Custom Building Expansion
Port of Miami Passenger Boarding Bridges	Miami Executive Airport Taxiway D Connector and Rehabilitation
Port of Miami Cruise Terminal Improvements	Dade-Collier Training and Transition Airport CCTV Camera Installation
Port of Miami Upland Cargo Improvements	Miami Homestead General CCTV Camera Installation
Port of Miami Inland Cargo and Container Distribution Center	

STATE TRANSIT BLOCK GRANT TO DTPW FOR OPERATING COSTS

This grant provides operating assistance for Miami-Dade Department of Transportation and Public Works (DTPW) Fixed Route Bus Service. The Metrobus fixed route bus service is run by Miami-Dade DTPW and operates seven days a week, 24 hours per day. A total of 73 routes – Miami-Dade DTPW directly operated regular bus service structure which are served by a total fleet of 767 buses and 30 contracted routes with 194 contractor-owned buses. Two of these Contract Routes are Express Bus Service in Monroe County with 11 buses. Metrobus includes local, feeder, circulator, limited-stop, express, and Bus Rapid Transit (BRT) Arterial Busway services. The FDOT provides 50% State Participation Rate for this program.

FREIGHT OVERVIEW

From agriculture and heavy equipment to daily consumables, the movement of freight impacts every aspect of our daily lives. It is crucial for the nation's economy to maintain a safe and reliable transportation system that moves goods efficiently. Freight transportation has been a driving force for economic productivity, global competitiveness, and job creation. Every economic sector depends on a reliable, safe, and cost-effective network to move goods and services. As a leading international hub, this statement is very relevant to the state of Florida. With goods worth approximately hundreds of billions of dollars flowing through Florida's airports and seaports, it is critical for the State to maintain and improve its extensive multimodal freight infrastructure. Today, Miami International Airport (MIA) is the nation's top handler of international air cargo. Similarly, PortMiami is the world's top processor of cruise passengers and is the State's fourth highest port for total trade tonnage and highest in cargo value. It is known as a Global Cargo Gateway. These major freight hubs, along with a booming construction industry and growing population and local economy, indicate Miami-Dade County is vital for the movement of freight in Florida.

FDOT District Six is home to many diverse communities with unique transportation freight mobility and transportation needs. These needs can be traced back to some of the State's leading freight facilities and international trade gateways such as MIA and PortMiami. With significant investments made to these facilities in order to compete globally for new cargo opportunities stemming from the expansion of the Panama Canal, increased use of the Suez Canal, and growing North/South trade, these facilities are expected to increase demand for regional warehouses, distribution centers, cold

treatment facilities, foreign trade zones, and truck parking facilities. With an anticipated doubling in cargo activity handled at PortMiami, Port Everglades, and MIA; these investments will be critical to the overall freight transportation network.

Hence, it is essential that District 6 and industrial based communities identify and invest in infrastructure improvements to position themselves for economic development and growth in cargo. Key developments and tools should be incorporated such as ITS/technologies, truck parking needs, economic impact analyses, innovative funding programs, and land use and redevelopment opportunities-helping market these industrial based communities as competitive global logistics service centers.

District 6 has identified a strategy to help advance its freight and logistics system focused on partnering with local communities to develop subarea freight plans; these freight focused plans help identify freight mobility strategies at the project level. The Town of Medley, one of the leading freight hubs in Miami-Dade County and South Florida, is the first area scrutinized through this process due to its long history as a leader in the industrial sector; providing services to PortMiami, Port Everglades, MIA, Florida East Coast Railway, and the South Florida business community. With access to SR 826, I-75, Florida's Turnpike, US 27, and connections with the region's major freight activity centers, Medley is accessible to local, regional, and state markets.

These planning level studies will assess freight accessibility to and from each sub-area and will develop strategies to enhance access and improve freight mobility. The following table lists all the sub-area freight planning efforts currently completed and programmed by District 6. The Miami River Freight Improvement Plan is unique amongst the sub-area freight planning efforts as it does not focus on a specific town or city. Instead, this study developed viable options to improve intermodal freight movement and assess the potential of short sea shipping along the Miami River.

FDOT D6 SUB-AREA FREIGHT PLANNING EFFORTS:

NAME	STATUS
Town of Medley Freight Improvement Plan	Completed
Opa-Locka Freight Improvement Plan	Completed
Miami River Freight Improvement Plan	Completed
Doral Freight Improvement Plan	Completed
Miami Gardens Freight Improvement Plan	Completed
Hialeah Freight Improvement Plan	In Progress
Homestead Freight Improvement Plan	In Progress
Freight Village Analysis Study	To be Executed in 2022/2023

STRATEGIC MIAMI AREA RAPID TRANSIT (SMART) PLAN

The Strategic Miami Area Rapid Transit (SMART) Plan is an infrastructure investment program of projects developed to improve transportation mobility and create a transit system that will support economic growth and competitiveness in the global arena.

The SMART Plan is expected to expand transit options in Miami-Dade County along six critical corridors that are linked to local, regional, national, and global economic markets as highlighted below. Another critical component of the SMART Plan will be a network of Express Buses, known as Bus Express Rapid Transit (BERT), which is intended to expand South Florida's Express Lanes network with the implementation of six identified BERT express lane concepts. This innovative approach effectively expands the reach of transit in Miami-Dade County and beyond.

BEACH CORRIDOR

Highest tourist demand in the region with major employment centers.

EAST-WEST CORRIDOR

Heaviest commuter travel for international, state, and local businesses.

KENDALL CORRIDOR

One of the most congested arterial roadways with the highest demand.

NORTH CORRIDOR

Key regional mobility linkage for access to jobs, the stadium, and educational facilities.

NORTHEAST CORRIDOR

High transit demand and part of a critical regional corridor stretching to Palm Beach County.

SOUTH CORRIDOR

Experiencing the fastest population growth in Miami-Dade County.

FDOT is conducting the Project Development and Environmental (PD&E) study for the following three SMART & BERT corridors:

NW 27 AVENUE PREMIUM TRANSIT CORRIDOR

A PD&E study is being conducted to evaluate the implementation of a premium transit service (Bus Rapid Transit (BRT), Heavy Rail Transit (Metrorail), and appropriate variation of Heavy Rail Transit (Rail At-Grade) along NW 27 Avenue from NW 215 Street (Countyline Road) to approximately NW 38 Street and from the Miami Intermodal Center (at Miami International Airport) to NW 27 Avenue via SR 112 Expressway. The study focused on implementation of a premium transit service and infrastructure along SR 9/SR 817/NW 27 Avenue. The study included public on-street transit stations/stops as well as public and/or private facilities located adjacent to or off-corridor where potential park-and-ride and/or transit terminals (including the Miami Dade College North Campus) will be considered. The study considered public and private station/stop facilities, new or upgraded park-and-ride locations, and transit terminals.

Three viable alternatives were developed and presented to the public. Each of these represents the three modes running within the existing roadway. BRT would operate in the curb lanes. Heavy rail whether at-grade or elevated would run over the centerline of the roadway. The study developed detailed engineering criteria and evaluated the environmental impacts that would result from implementation. Cost estimating, ridership forecasting, and traffic impacts were evaluated. On December 6, 2018, the Miami-Dade Transportation Planning Organization (TPO) Governing Board adopted as the Locally Preferred Alternative (LPA) an elevated fixed guideway transit system. Following this action, Miami-Dade County has requested that FDOT evaluate three alternative technologies: 1.) Monorail; 2.) Automated Peoplemover; and 3.) Maglev.

In October 2019, the Miami-Dade TPO selected elevated heavy rail transit as the LPA for the North Corridor. On April 23, 2020, the TPO Governing Board accepted a report by Miami-Dade County's Department of Transportation and Public Works (DTPW) on alternative transit technologies for NW 27 Avenue and directed DTPW to issue a request for proposals to identify whether transit technologies, other than heavy rail are viable for the corridor. FDOT has placed its North Corridor PD&E study on hold after the consulting with the Federal Transit Administration (FTA) until the outcome of the DTPW Request for Proposals (RFP) process is known and a final decision on the transit technology and alignment for NW 27 Avenue is made by the TPO Governing Board.

FLAGLER STREET PREMIUM TRANSIT CORRIDOR

A PD&E study is being conducted to evaluate the implementation of rapid transit along SR 968/Flagler Street. This study focuses on multimodal street improvements to accommodate rapid transit service along Flagler from SW/NW 107 Avenue to the Government Center with branches along SW 8 Street and NW 12 Street. Viable alternatives analyzed as part of this study include: Bus Rapid Transit (BRT) along curbside lanes, BRT along curb lanes with a center reversible auto lane.

In April 2019, the Curbside Business Access and Transit (BAT) Lanes alternative was identified as the recommended alternative for the Flagler corridor. FDOT has conducted a series of meetings with elected officials, stakeholders and communities on the corridor and presented the recommended alternative to the TPO Governing Board on July 18, 2019. A workshop with TPO Board members was held January 30, 2020; where FDOT was asked to further analyze the implementation of reversible auto lanes along the Flagler corridor.

FDOT conducted a study on the implementation of reversible lanes along segments of the corridor as a traffic mitigation measure. The additional analysis on reversible lanes was completed in January 2021 and results of the analysis demonstrated that reversible lanes are not feasible on the Flagler Corridor. On January 28, 2021, the TPO Governing Board adopted Resolution No. 07-2021 supporting FDOT's Alternative -1 Curbside Bus Rapid Transit Lanes with the exception that the PD&E study shall not consider the reduction of vehicular traffic lanes for any portion of Flagler Street west of NW 24 Avenue.

FDOT is coordinating with our partner agencies to present a project update to the TPO Governing Board in March 2022.

KENDALL DRIVE PREMIUM TRANSIT CORRIDOR

A PD&E study is being conducted to evaluate implementation of a premium transit service (BRT, Light Rail Transit, and other appropriate transit technologies) along SR 94/Kendall Drive/SW 88 Street from approximately SR 997/Krome Avenue/SW 177 Avenue to the Dadeland North Metrorail Station (at approximately US 1/SR 5). The study will also consider connecting with another segment running along SR 874 and SR 878 from Kendall Drive to the Dadeland North Metrorail Station, and potentially north along the HEFT from Kendall Drive to FIU (at the proposed Panther Station) and/or to the proposed Dolphin Station (at SR 836).

This study focuses on multimodal street improvements to accommodate rapid transit service, as well as walking and bicycle trips, along Kendall Drive. The study will evaluate various options for transit service - mode, station stop locations, signalization for transit, use of exclusive lanes, etc. Kendall Drive will serve as the primary premium transit running way via exclusive arterial transit lines but will also include other roadways and expressways connecting to Kendall Drive for accommodating branched transit routes. The study will also include public on-street transit stations located along various running ways as well as potential park-and-ride and/or transit terminal locations.

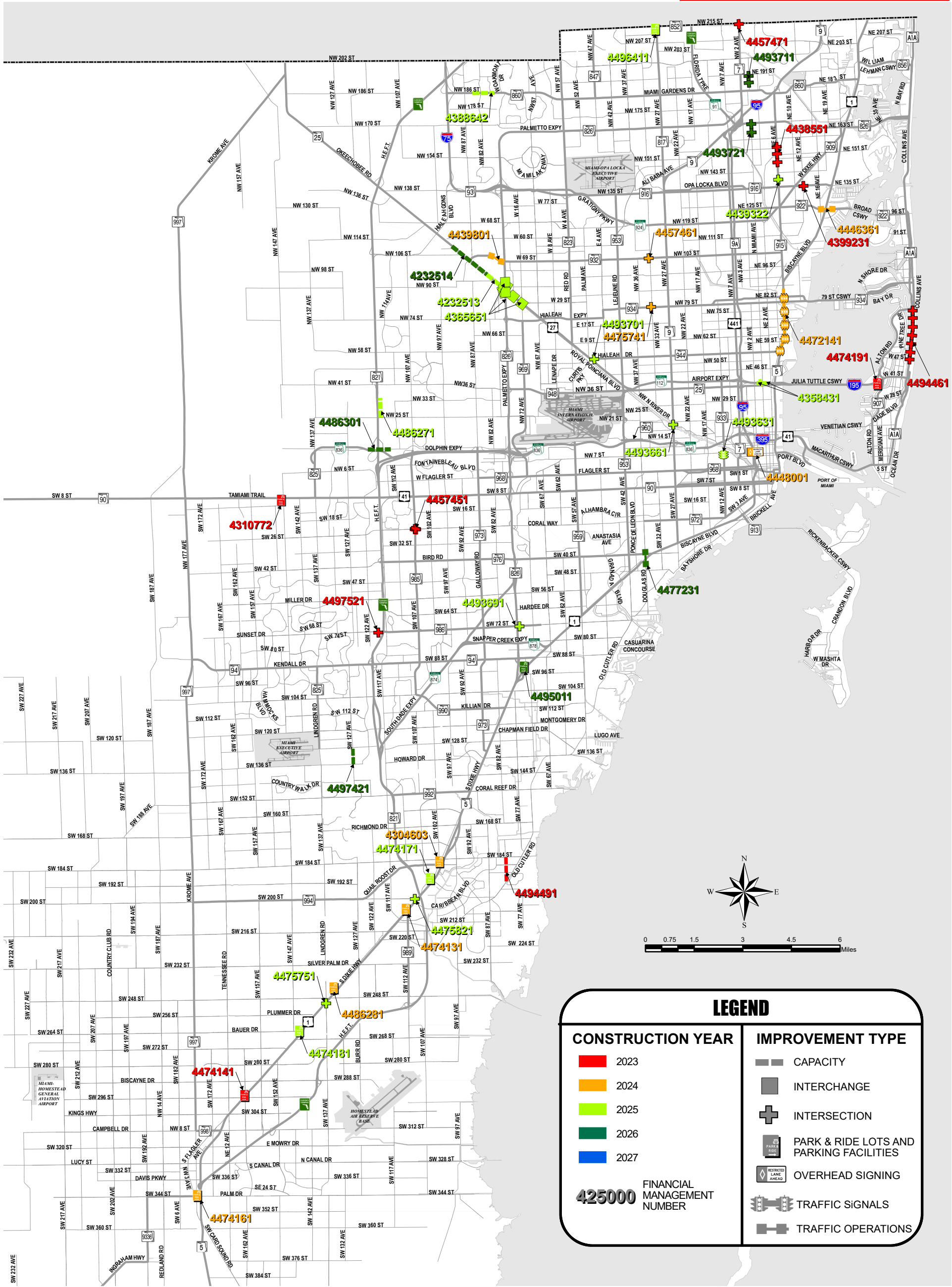
Three alternatives were initially identified as viable alternatives: BRT running in the curb lanes or median lanes, and rail at-grade. At the request of the TPO, a concept that includes BRT in the curb lanes and a reversible center auto lane to supplement peak direction traffic was added to the scope of work. In response to public interest, an elevated rail alternative was also added to the scope.

In November 2019, Curbside BRT was identified as the recommended alternative for the Kendall corridor and was presented at a series of Public Workshops in December 2019. In February 2020, the TPO requested for FDOT to further analyze the implementation of reversible lanes along the Kendall Corridor. This additional analysis on reversible lanes was completed in November 2020. Results of the reversible lanes analysis demonstrate that reversible lanes are not feasible on the Kendall Corridor.

FDOT is coordinating with our partner agencies to present a project update to the TPO Governing Board in March 2022

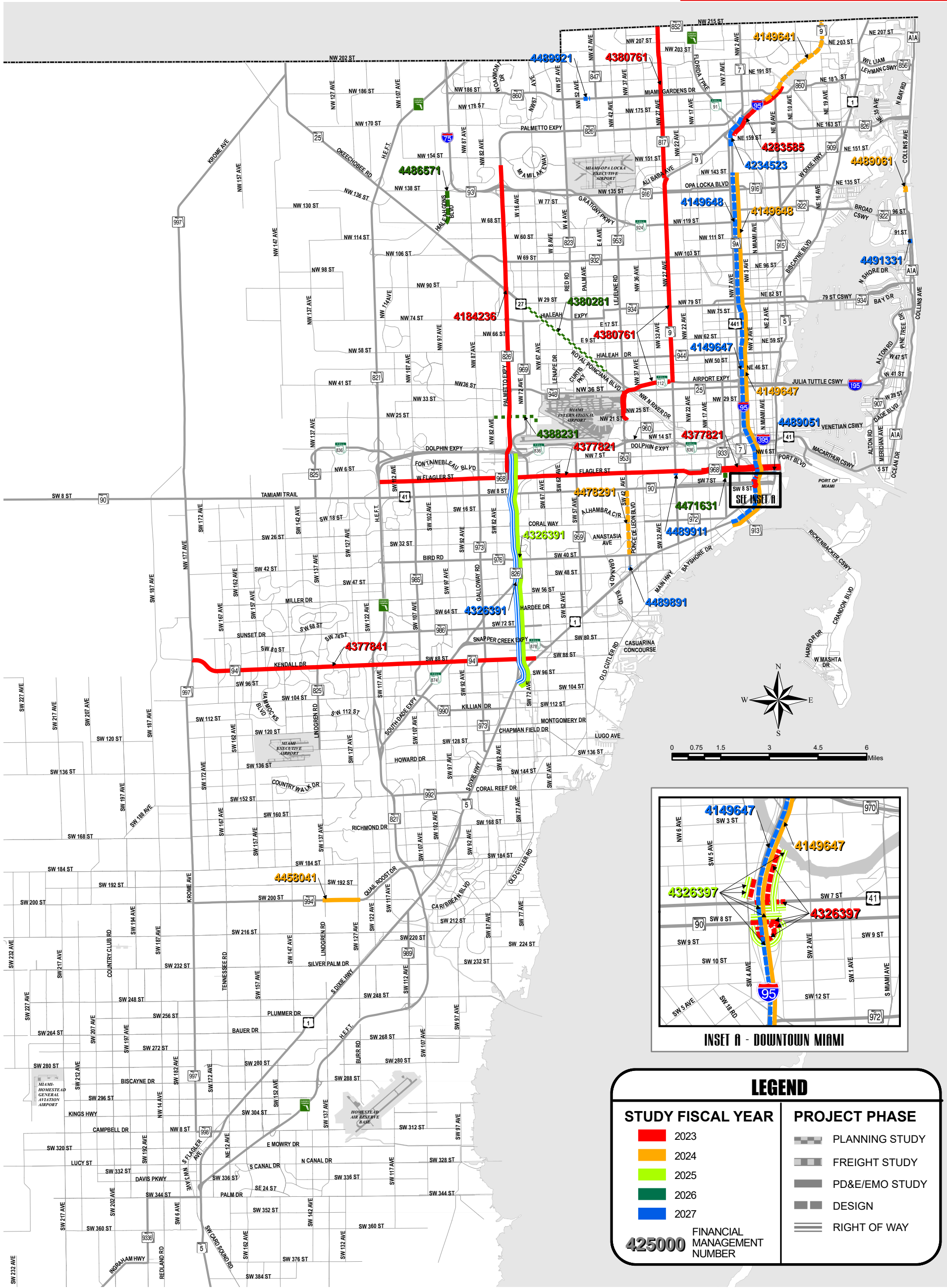
TENTATIVE FIVE-YEAR WORK PROGRAM

2023-2027



TENTATIVE FIVE-YEAR WORK PROGRAM

2023-2027



MIAMI-DADE TRANSPORTATION PLANNING ORGANIZATION
TRANSPORTATION IMPROVEMENT PROGRAM
PRIMARY STATE HIGHWAYS AND INTERMODAL



FLP: AVIATION

TPO Project No: **AP4292711**
LRTP Ref: 07-58
County: MIAMI-DADE
Roadway ID:
Lanes Exist:
Lanes Improved:
Lanes Added:
Project Length:
District: 6

Project Description: **MIAMI INTERNATIONAL AIRPORT
PERIMETER RD WIDENING &
REALIGNMENT**

Type of Work: **AVIATION CAPACITY PROJECT**

SIS or Non-SIS: **Yes**

Extra Description:

PHASE :

CAPITAL

Funding Source	Proposed Funding (in \$000s)							
	<2023	2022 - 2023	2023 - 2024	2024 - 2025	2025 - 2026	2026 - 2027	>2027	All Years
	27	0	0	0	0	0	0	27
Total	27	0	0	0	0	0	0	27

RESPONSIBLE AGENCY: **MIAMI-DADE COUNTY FLORIDA**

Item Segment TOTAL ALL Years ALL Phases: **\$27**

Item Number: **429271**

Item TOTAL ALL Years ALL Phases ALL Segments: **\$22,026**

TPO Project No: **AP4292712**
LRTP Ref: 07-58
County: MIAMI-DADE
Roadway ID:
Lanes Exist:
Lanes Improved:
Lanes Added:
Project Length: 1.200
District: 6

Project Description: **PERIMETER RD**

FROM NW 57 AVE TO NW 18 ST

Type of Work: **PD&E/EMO STUDY**

SIS or Non-SIS: **No**

Extra Description:

PHASE :

PROJECT DEVELOPMENT AND ENVIRONMENTAL

Funding Source	Proposed Funding (in \$000s)							
	<2023	2022 - 2023	2023 - 2024	2024 - 2025	2025 - 2026	2026 - 2027	>2027	All Years
	1	0	0	0	0	0	0	1
Total	1	0	0	0	0	0	0	1

RESPONSIBLE AGENCY: **FDOT**

Item Segment TOTAL ALL Years ALL Phases: **\$1**

Item Number: **429271**

Item TOTAL ALL Years ALL Phases ALL Segments: **\$22,026**

MIAMI-DADE TRANSPORTATION PLANNING ORGANIZATION
TRANSPORTATION IMPROVEMENT PROGRAM
PRIMARY STATE HIGHWAYS AND INTERMODAL



FLP: AVIATION

TPO Project No: **AP4292715**
LRTP Ref: 07-58
County: MIAMI-DADE
Roadway ID:
Lanes Exist:
Lanes Improved:
Lanes Added:
Project Length:
District: 6

Project Description: **MIAMI INTERNATIONAL AIRPORT
PERIMETER RD BRIDGE REPLACEMENT**

Type of Work: **AVIATION CAPACITY PROJECT** SIS or Non-SIS: **Yes**

Extra Description:

PHASE :	Funding Source	Proposed Funding (in \$000s)							All Years
		<2023	2022 - 2023	2023 - 2024	2024 - 2025	2025 - 2026	2026 - 2027	>2027	
	DPTO	0	0	0	481	0	0	0	481
	GMR	0	0	0	0	10,500	0	0	10,500
	LF	0	0	0	481	10,536	0	0	11,017
CAPITAL	Total	0	0	0	962	21,036	0	0	21,998

RESPONSIBLE AGENCY: MIAMI-DADE COUNTY FLORIDA

Item Segment TOTAL ALL Years ALL Phases: \$21,998
Item Number: 429271 Item TOTAL ALL Years ALL Phases ALL Segments: \$22,026

TPO Project No: **AP4366931**
LRTP Ref: AC-05
County: MIAMI-DADE
Roadway ID:
Lanes Exist:
Lanes Improved:
Lanes Added:
Project Length:
District: 6

Project Description: **MIAMI INTERNATIONAL AIRPORT
TERMINAL HARDSTAND & GSE FACILITY**

Type of Work: **AVIATION SECURITY PROJECT** SIS or Non-SIS: **Yes**

Extra Description:

PHASE :	Funding Source	Proposed Funding (in \$000s)							All Years
		<2023	2022 - 2023	2023 - 2024	2024 - 2025	2025 - 2026	2026 - 2027	>2027	
	DDR	40	0	0	0	0	0	0	40
	DPTO	5,500	0	0	0	0	0	0	5,500
	GMR	0	0	5,500	0	0	0	0	5,500
	LF	5,540	0	5,500	0	0	0	0	11,040
CAPITAL	Total	11,080	0	11,000	0	0	0	0	22,080

RESPONSIBLE AGENCY: MIAMI-DADE COUNTY FLORIDA

Item Segment TOTAL ALL Years ALL Phases: \$22,080
Item Number: 436693 Item TOTAL ALL Years ALL Phases ALL Segments: \$22,080

MIAMI-DADE TRANSPORTATION PLANNING ORGANIZATION
TRANSPORTATION IMPROVEMENT PROGRAM
PRIMARY STATE HIGHWAYS AND INTERMODAL



FLP: AVIATION

TPO Project No: **AP4386181**
LRTP Ref: AC-05
County: MIAMI-DADE
Roadway ID:
Lanes Exist:
Lanes Improved:
Lanes Added:
Project Length:
District: 6

Project Description: **MIAMI INTERNATIONAL AIRPORT
TERMINAL E THRU F CONNECTOR**

Type of Work: **AVIATION PRESERVATION PROJECT** SIS or Non-SIS: **Yes**

Extra Description:

PHASE :	Funding Source	Proposed Funding (in \$000s)							All Years
		<2023	2022 - 2023	2023 - 2024	2024 - 2025	2025 - 2026	2026 - 2027	>2027	
		17,081	0	0	0	0	0	0	17,081
CAPITAL	Total	17,081	0	0	0	0	0	0	17,081

RESPONSIBLE AGENCY: MIAMI-DADE COUNTY FLORIDA

Item Segment TOTAL ALL Years ALL Phases: \$17,081

Item Number: 438618 Item TOTAL ALL Years ALL Phases ALL Segments: \$25,081

TPO Project No: **AP4386182**
LRTP Ref: AC-05
County: MIAMI-DADE
Roadway ID:
Lanes Exist:
Lanes Improved:
Lanes Added:
Project Length:
District: 6

Project Description: **MIAMI INTERNATIONAL AIRPORT
TERMINAL E THRU F CONNECTOR**

Type of Work: **AVIATION PRESERVATION PROJECT** SIS or Non-SIS: **Yes**

Extra Description:

PHASE :	Funding Source	Proposed Funding (in \$000s)							All Years
		<2023	2022 - 2023	2023 - 2024	2024 - 2025	2025 - 2026	2026 - 2027	>2027	
	DPTO	0	4,000	0	0	0	0	0	4,000
	LF	0	4,000	0	0	0	0	0	4,000
CAPITAL	Total	0	8,000	0	0	0	0	0	8,000

RESPONSIBLE AGENCY: MIAMI-DADE COUNTY FLORIDA

Item Segment TOTAL ALL Years ALL Phases: \$8,000

Item Number: 438618 Item TOTAL ALL Years ALL Phases ALL Segments: \$25,081

MIAMI-DADE TRANSPORTATION PLANNING ORGANIZATION
TRANSPORTATION IMPROVEMENT PROGRAM
PRIMARY STATE HIGHWAYS AND INTERMODAL



FLP: AVIATION

TPO Project No: **AP4394921**
LRTP Ref: AC-05
County: MIAMI-DADE
Roadway ID:
Lanes Exist:
Lanes Improved:
Lanes Added:
Project Length:
District: 6

Project Description: **MIAMI INTERNATIONAL AIRPORT
FEDERAL INSPECTION STATION
REFURBISHMENT**

Type of Work: **AVIATION PRESERVATION PROJECT** SIS or Non-SIS: **Yes**

Extra Description:

PHASE :	Funding Source	Proposed Funding (in \$000s)							All Years
		<2023	2022 - 2023	2023 - 2024	2024 - 2025	2025 - 2026	2026 - 2027	>2027	
	DDR	1,109	1,290	0	0	0	0	0	2,399
	DPTO	7,024	1,710	0	0	0	0	0	8,734
	LF	8,133	3,000	0	0	0	0	0	11,133
CAPITAL	Total	16,266	6,000	0	0	0	0	0	22,266

RESPONSIBLE AGENCY: MIAMI-DADE COUNTY FLORIDA

Item Segment TOTAL ALL Years ALL Phases: \$22,266
Item Number: 439492 Item TOTAL ALL Years ALL Phases ALL Segments: \$22,266

TPO Project No: **AP4424101**
LRTP Ref: AC-05
County: MIAMI-DADE
Roadway ID:
Lanes Exist:
Lanes Improved:
Lanes Added:
Project Length:
District: 6

Project Description: **MIAMI INTERNATIONAL AIRPORT NEW
WAREHOUSE AND APRON EXPANSION**

Type of Work: **AVIATION CAPACITY PROJECT** SIS or Non-SIS: **Yes**

Extra Description:

PHASE :	Funding Source	Proposed Funding (in \$000s)							All Years
		<2023	2022 - 2023	2023 - 2024	2024 - 2025	2025 - 2026	2026 - 2027	>2027	
	DDR	0	4,735	0	0	0	0	0	4,735
	DPTO	0	3,108	0	0	0	0	0	3,108
	LF	0	7,842	0	0	0	0	0	7,842
CAPITAL	Total	0	15,685	0	0	0	0	0	15,685

RESPONSIBLE AGENCY: MIAMI-DADE COUNTY FLORIDA

Item Segment TOTAL ALL Years ALL Phases: \$15,685
Item Number: 442410 Item TOTAL ALL Years ALL Phases ALL Segments: \$15,685

MIAMI-DADE TRANSPORTATION PLANNING ORGANIZATION
TRANSPORTATION IMPROVEMENT PROGRAM
PRIMARY STATE HIGHWAYS AND INTERMODAL



FLP: AVIATION

TPO Project No: **AP4486871**
LRTP Ref: AC-05
County: MIAMI-DADE
Roadway ID:
Lanes Exist:
Lanes Improved:
Lanes Added:
Project Length:
District: 6

Project Description: **MIAMI INTERNATIONAL AIRPORT - SOUTH TERMINAL EXPANSION EAST**

Type of Work: **AVIATION CAPACITY PROJECT** SIS or Non-SIS: **Yes**

Extra Description:

		Proposed Funding (in \$000s)							
PHASE :	Funding Source	<2023	2022 - 2023	2023 - 2024	2024 - 2025	2025 - 2026	2026 - 2027	>2027	All Years
	GMR	0	0	0	0	8,000	0	0	8,000
	LF	0	0	0	0	8,000	0	0	8,000
CAPITAL	Total	0	0	0	0	16,000	0	0	16,000

RESPONSIBLE AGENCY: **MIAMI-DADE COUNTY FLORIDA**

Item Segment TOTAL ALL Years ALL Phases: **\$16,000**

Item Number: **448687** Item TOTAL ALL Years ALL Phases ALL Segments: **\$16,000**

Yearly Totals	\$44,455	\$29,685	\$11,000	\$962	\$37,036	\$0	\$0	\$123,138
FLP: AVIATION					5 Year TIP Total			\$78,683

MIAMI-DADE TRANSPORTATION PLANNING ORGANIZATION
TRANSPORTATION IMPROVEMENT PROGRAM
PRIMARY STATE HIGHWAYS AND INTERMODAL



FLP: INTERMODAL

TPO Project No: **TA4241472**
LRTP Ref: 06-10
County: MIAMI-DADE
Roadway ID:
Lanes Exist:
Lanes Improved:
Lanes Added:
Project Length:
District: 6

Project Description:

MDT - ADDITIONAL ELEVATORS

AT DADELAND NORTH METRORAIL STATION

Type of Work:

INTERMODAL HUB CAPACITY

SIS or Non-SIS: **No**

Extra Description:

PHASE :

CAPITAL

Funding Source	Proposed Funding (in \$000s)							
	<2023	2022 - 2023	2023 - 2024	2024 - 2025	2025 - 2026	2026 - 2027	>2027	All Years
	4,466	0	0	0	0	0	0	4,466
Total	4,466	0	0	0	0	0	0	4,466

RESPONSIBLE AGENCY: Miami-Dade Dept. of Transportation and Public Works (Transit)

Item Segment TOTAL ALL Years ALL Phases: **\$4,466**

Item Number: 424147

Item TOTAL ALL Years ALL Phases ALL Segments: **\$5,804**

TPO Project No: **TA4241474**
LRTP Ref: 06-10
County: MIAMI-DADE
Roadway ID:
Lanes Exist:
Lanes Improved:
Lanes Added:
Project Length:
District: 6

Project Description:

MIAMI-DADE DTPW - DADELAND NORTH METRORAIL STATION ELEVATORS

Type of Work:

INTERMODAL HUB CAPACITY

SIS or Non-SIS: **No**

Extra Description:

PHASE :

CAPITAL

Funding Source	Proposed Funding (in \$000s)							
	<2023	2022 - 2023	2023 - 2024	2024 - 2025	2025 - 2026	2026 - 2027	>2027	All Years
DDR	0	0	742	0	0	0	0	742
DPTO	0	596	0	0	0	0	0	596
Total	0	596	742	0	0	0	0	1,338

RESPONSIBLE AGENCY: Miami-Dade Dept. of Transportation and Public Works

Item Segment TOTAL ALL Years ALL Phases: **\$1,338**

Item Number: 424147

Item TOTAL ALL Years ALL Phases ALL Segments: **\$5,804**

MIAMI-DADE TRANSPORTATION PLANNING ORGANIZATION
TRANSPORTATION IMPROVEMENT PROGRAM
PRIMARY STATE HIGHWAYS AND INTERMODAL



FLP: INTERMODAL

TPO Project No: **TA4446291**
LRTP Ref: 07-24
County: MIAMI-DADE
Roadway ID:
Lanes Exist:
Lanes Improved:
Lanes Added:
Project Length:
District: 6

Project Description: **MIAMI INTERMODAL CENTER (MIC) - ESCALATOR IMPROVEMENT PROJECT**

Type of Work: **INTERMODAL HUB CAPACITY** SIS or Non-SIS: **No**

Extra Description:

PHASE :	Funding Source	Proposed Funding (in \$000s)							All Years
		<2023	2022 - 2023	2023 - 2024	2024 - 2025	2025 - 2026	2026 - 2027	>2027	
	DDR	551	1,981	0	0	0	0	0	2,532
	DPTO	1,527	0	0	0	0	0	0	1,527
CAPITAL	Total	2,078	1,981	0	0	0	0	0	4,059

RESPONSIBLE AGENCY: **FDOT**

Item Segment TOTAL ALL Years ALL Phases: **\$4,059**

Item Number: **444629** Item TOTAL ALL Years ALL Phases ALL Segments: **\$4,059**

TPO Project No: **DT4486561**
LRTP Ref: 06-10
County: MIAMI-DADE
Roadway ID:
Lanes Exist:
Lanes Improved:
Lanes Added:
Project Length:
District: 6

Project Description: **MIAMI DADE DTPW - NW 27 AVE / COUNTYLINE RD STATION IMPROVEMENTS**

Type of Work: **INTERMODAL HUB CAPACITY** SIS or Non-SIS: **No**

Extra Description:

PHASE :	Funding Source	Proposed Funding (in \$000s)							All Years
		<2023	2022 - 2023	2023 - 2024	2024 - 2025	2025 - 2026	2026 - 2027	>2027	
	DPTO	0	0	0	0	2,250	0	0	2,250
	LF	0	0	0	0	2,250	0	0	2,250
CAPITAL	Total	0	0	0	0	4,500	0	0	4,500

RESPONSIBLE AGENCY: **Miami-Dade Dept. of Transportation and Public Works**

Item Segment TOTAL ALL Years ALL Phases: **\$4,500**

Item Number: **448656** Item TOTAL ALL Years ALL Phases ALL Segments: **\$4,500**

Yearly Totals	\$6,544	\$2,577	\$742	\$0	\$4,500	\$0	\$0	\$14,363
FLP: INTERMODAL				5 Year TIP Total				\$7,819

MIAMI-DADE TRANSPORTATION PLANNING ORGANIZATION
TRANSPORTATION IMPROVEMENT PROGRAM
PRIMARY STATE HIGHWAYS AND INTERMODAL



FLP: MULTIMODAL FACILITY

TPO Project No: **DT2496431**
LRTP Ref: 07-24
County: MIAMI-DADE
Roadway ID:
Lanes Exist:
Lanes Improved:
Lanes Added:
Project Length:
District: 6

Project Description: **MIAMI INTERMODAL CENTER (MIC)
MANAGEMENT CONSULTANT**

Type of Work: **INTERMODAL HUB CAPACITY**

SIS or Non-SIS: **Yes**

Extra Description:

PHASE :	Funding Source	Proposed Funding (in \$000s)							All Years
		<2023	2022 - 2023	2023 - 2024	2024 - 2025	2025 - 2026	2026 - 2027	>2027	
PRELIMINARY ENGINEERING	DDR	22,049	148	148	0	0	0	0	22,345
	DIH	892	0	0	0	0	0	0	892
	DPTO	34	0	0	148	148	148	0	478
	DS	22,528	0	0	0	0	0	0	22,528
	LF	2,273	0	0	0	0	0	0	2,273
	Total	47,776	148	148	148	148	148	0	48,516
RIGHT OF WAY	BNCA	291	0	0	0	0	0	0	291
	BNDS	1,155	0	0	0	0	0	0	1,155
	DS	112	0	0	0	0	0	0	112
	Total	1,558	0	0	0	0	0	0	1,558

RESPONSIBLE AGENCY: **FDOT**

Item Segment TOTAL ALL Years ALL Phases: **\$50,074**

Item Number: 249643 Item TOTAL ALL Years ALL Phases ALL Segments: **\$53,064**

TPO Project No: **DT2496432**
LRTP Ref: 07-24
County: MIAMI-DADE
Roadway ID:
Lanes Exist:
Lanes Improved:
Lanes Added:
Project Length:
District: 6

Project Description: **MIAMI INTERMODAL CENTER (MIC)
LEGAL CONSULTANT FOR RENTAL CAR
FACILITY**

Type of Work: **INTERMODAL HUB CAPACITY**

SIS or Non-SIS: **Yes**

Extra Description:

PHASE :	Funding Source	Proposed Funding (in \$000s)							All Years
		<2023	2022 - 2023	2023 - 2024	2024 - 2025	2025 - 2026	2026 - 2027	>2027	
PRELIMINARY ENGINEERING		2,990	0	0	0	0	0	0	2,990
	Total	2,990	0	0	0	0	0	0	2,990

RESPONSIBLE AGENCY: **FDOT**

Item Segment TOTAL ALL Years ALL Phases: **\$2,990**

Item Number: 249643 Item TOTAL ALL Years ALL Phases ALL Segments: **\$53,064**

MIAMI-DADE TRANSPORTATION PLANNING ORGANIZATION
TRANSPORTATION IMPROVEMENT PROGRAM
PRIMARY STATE HIGHWAYS AND INTERMODAL



FLP: MULTIMODAL FACILITY

TPO Project No: **DT2516841**
LRTP Ref: 07-24
County: MIAMI-DADE
Roadway ID:
Lanes Exist:
Lanes Improved:
Lanes Added:
Project Length: 0.727
District: 6

Project Description: **SR 9A / I-95 GOLDEN GLADES
MULTIMODAL TERMINAL**

Type of Work: **INTERMODAL HUB CAPACITY**

SIS or Non-SIS: **Yes**

Extra Description:

		Proposed Funding (in \$000s)							
PHASE :	Funding Source	<2023	2022 - 2023	2023 - 2024	2024 - 2025	2025 - 2026	2026 - 2027	>2027	All Years
		162	0	0	0	0	0	0	162
PRELIMINARY ENGINEERING	Total	162	0	0	0	0	0	0	162
		585	0	0	0	0	0	0	585
PROJECT DEVELOPMENT AND ENVIRONMENTAL	Total	585	0	0	0	0	0	0	585

RESPONSIBLE AGENCY: **FDOT**

Item Segment TOTAL ALL Years ALL Phases: **\$747**

Item Number: **251684**

Item TOTAL ALL Years ALL Phases ALL Segments: **\$79,394**

TPO Project No: **DT2516842**
LRTP Ref: 07-24
County: MIAMI-DADE
Roadway ID:
Lanes Exist:
Lanes Improved:
Lanes Added:
Project Length:
District: 6

Project Description: **SR 9A / I-95 LEGAL CONSULTANT FOR
GOLDEN GLADES MULTIMODAL
TERMINL**

Type of Work: **PARK AND RIDE LOTS**

SIS or Non-SIS: **Yes**

Extra Description:

		Proposed Funding (in \$000s)							
PHASE :	Funding Source	<2023	2022 - 2023	2023 - 2024	2024 - 2025	2025 - 2026	2026 - 2027	>2027	All Years
		269	0	0	0	0	0	0	269
PRELIMINARY ENGINEERING	Total	269	0	0	0	0	0	0	269

RESPONSIBLE AGENCY: **FDOT**

Item Segment TOTAL ALL Years ALL Phases: **\$269**

Item Number: **251684**

Item TOTAL ALL Years ALL Phases ALL Segments: **\$79,394**

MIAMI-DADE TRANSPORTATION PLANNING ORGANIZATION
TRANSPORTATION IMPROVEMENT PROGRAM
PRIMARY STATE HIGHWAYS AND INTERMODAL



FLP: MULTIMODAL FACILITY

TPO Project No: **DT2516844**
LRTP Ref: 07-24
County: MIAMI-DADE
Roadway ID:
Lanes Exist:
Lanes Improved:
Lanes Added:
Project Length: 0.198
District: 6

Project Description: **SR 9A / I-95 GOLDEN GLADES
INTERCHANGE PARK & RIDE (EAST LOT)**

Type of Work: **PARK AND RIDE LOTS**

SIS or Non-SIS: **Yes**

Extra Description:

		Proposed Funding (in \$000s)							
PHASE :	Funding Source	<2023	2022 - 2023	2023 - 2024	2024 - 2025	2025 - 2026	2026 - 2027	>2027	All Years
		972	0	0	0	0	0	0	972
CONSTRUCTION	Total	972	0	0	0	0	0	0	972

RESPONSIBLE AGENCY: **FDOT**

Item Segment TOTAL ALL Years ALL Phases: **\$972**

Item Number: 251684 Item TOTAL ALL Years ALL Phases ALL Segments: **\$79,394**

TPO Project No: **DT2516845**
LRTP Ref: 07-24
County: MIAMI-DADE
Roadway ID:
Lanes Exist:
Lanes Improved:
Lanes Added:
Project Length: 0.330
District: 6

Project Description: **SR 7 / SR 9 GOLDEN GLADES
INTERCHANGE PARK & RIDE (WEST LOT)**

Type of Work: **PARK AND RIDE LOTS**

SIS or Non-SIS: **No**

Extra Description:

		Proposed Funding (in \$000s)							
PHASE :	Funding Source	<2023	2022 - 2023	2023 - 2024	2024 - 2025	2025 - 2026	2026 - 2027	>2027	All Years
		190	0	0	0	0	0	0	190
PRELIMINARY ENGINEERING	Total	190	0	0	0	0	0	0	190
		1,432	0	0	0	0	0	0	1,432
CONSTRUCTION	Total	1,432	0	0	0	0	0	0	1,432

RESPONSIBLE AGENCY: **FDOT**

Item Segment TOTAL ALL Years ALL Phases: **\$1,622**

Item Number: 251684 Item TOTAL ALL Years ALL Phases ALL Segments: **\$79,394**

MIAMI-DADE TRANSPORTATION PLANNING ORGANIZATION
TRANSPORTATION IMPROVEMENT PROGRAM
PRIMARY STATE HIGHWAYS AND INTERMODAL



FLP: MULTIMODAL FACILITY

TPO Project No: **DT2516846**
LRTP Ref: 07-24
County: MIAMI-DADE
Roadway ID:
Lanes Exist:
Lanes Improved:
Lanes Added:
Project Length:
District: 6

Project Description: **GOLDEN GLADES MULTIMODAL TERMINAL**

Type of Work: **INTERMODAL HUB CAPACITY**

SIS or Non-SIS: **Yes**

Extra Description:

		Proposed Funding (in \$000s)							
PHASE :	Funding Source	<2023	2022 - 2023	2023 - 2024	2024 - 2025	2025 - 2026	2026 - 2027	>2027	All Years
		4,020	0	0	0	0	0	0	4,020
		614	0	0	0	0	0	0	614
PRELIMINARY ENGINEERING	Total	4,634	0	0	0	0	0	0	4,634
		219	0	0	0	0	0	0	219
RIGHT OF WAY	Total	219	0	0	0	0	0	0	219
		115	0	0	0	0	0	0	115
		68,791	0	0	0	0	0	0	68,791
DESIGN/BUILD	Total	68,906	0	0	0	0	0	0	68,906

RESPONSIBLE AGENCY: **FDOT**

Item Segment TOTAL ALL Years ALL Phases: **\$73,759**
Item Number: 251684 Item TOTAL ALL Years ALL Phases ALL Segments: **\$79,394**

TPO Project No: **DT2516847**
LRTP Ref: 07-24
County: MIAMI-DADE
Roadway ID:
Lanes Exist:
Lanes Improved:
Lanes Added:
Project Length:
District: 6

Project Description: **DTPW - GOLDEN GLADES MULTIMODAL TRANSIT FACILITY ITS COMPONENTS**

Type of Work: **PRELIMINARY ENGINEERING**

SIS or Non-SIS: **No**

Extra Description:

		Proposed Funding (in \$000s)							
PHASE :	Funding Source	<2023	2022 - 2023	2023 - 2024	2024 - 2025	2025 - 2026	2026 - 2027	>2027	All Years
	SA	0	0	1,099	0	0	0	0	1,099
	SU	0	0	926	0	0	0	0	926
PRELIMINARY ENGINEERING	Total	0	0	2,025	0	0	0	0	2,025

RESPONSIBLE AGENCY: **FDOT**

Item Segment TOTAL ALL Years ALL Phases: **\$2,025**
Item Number: 251684 Item TOTAL ALL Years ALL Phases ALL Segments: **\$79,394**

MIAMI-DADE TRANSPORTATION PLANNING ORGANIZATION
TRANSPORTATION IMPROVEMENT PROGRAM
PRIMARY STATE HIGHWAYS AND INTERMODAL



FLP: MULTIMODAL FACILITY

TPO Project No: **DT4083231**
LRTP Ref: 06-10
County: MIAMI-DADE
Roadway ID:
Lanes Exist:
Lanes Improved:
Lanes Added:
Project Length:
District: 6

Project Description: **MIAMI INTERMODAL CENTER (MIC) FDOT / TIFIA LOAN REPAYMENT**

Type of Work: **FUNDING ACTION**

SIS or Non-SIS: **Yes**

Extra Description:

PHASE :	Funding Source	Proposed Funding (in \$000s)							All Years
		<2023	2022 - 2023	2023 - 2024	2024 - 2025	2025 - 2026	2026 - 2027	>2027	
		17,107	0	0	0	0	0	0	17,107
ADMINISTRATION	Total	17,107	0	0	0	0	0	0	17,107

RESPONSIBLE AGENCY: **FDOT**

Item Segment TOTAL ALL Years ALL Phases: **\$17,107**

Item Number: **408323**

Item TOTAL ALL Years ALL Phases ALL Segments: **\$278,172**

TPO Project No: **DT4083232**
LRTP Ref: 06-10
County: MIAMI-DADE
Roadway ID:
Lanes Exist:
Lanes Improved:
Lanes Added:
Project Length:
District: 6

Project Description: **MIAMI INTERMODAL CENTER (MIC) FDOT / DISTRICT 6 LOAN REPAYMENT**

Type of Work: **FUNDING ACTION**

SIS or Non-SIS: **Yes**

Extra Description:

PHASE :	Funding Source	Proposed Funding (in \$000s)							All Years
		<2023	2022 - 2023	2023 - 2024	2024 - 2025	2025 - 2026	2026 - 2027	>2027	
	DDR	148,650	2,000	2,000	2,000	2,000	2,000	0	158,650
	LF	7,415	0	0	0	0	0	0	7,415
	LFNE	95,000	0	0	0	0	0	0	95,000
ADMINISTRATION	Total	251,065	2,000	2,000	2,000	2,000	2,000	0	261,065

RESPONSIBLE AGENCY: **FDOT**

Item Segment TOTAL ALL Years ALL Phases: **\$261,065**

Item Number: **408323**

Item TOTAL ALL Years ALL Phases ALL Segments: **\$278,172**

MIAMI-DADE TRANSPORTATION PLANNING ORGANIZATION
TRANSPORTATION IMPROVEMENT PROGRAM
PRIMARY STATE HIGHWAYS AND INTERMODAL



FLP: MULTIMODAL FACILITY

TPO Project No: **DT4083241**
LRTP Ref: 06-10
County: MIAMI-DADE
Roadway ID:
Lanes Exist:
Lanes Improved:
Lanes Added:
Project Length:
District: 6

Project Description: **MIAMI INTERMODAL CENTER (MIC)
RENTAL CAR FACILITY (RCF) TIFIA LOAN
REPAYM**

Type of Work: **FUNDING ACTION**

SIS or Non-SIS: **Yes**

Extra Description:

		Proposed Funding (in \$000s)							
PHASE :	Funding Source	<2023	2022 - 2023	2023 - 2024	2024 - 2025	2025 - 2026	2026 - 2027	>2027	All Years
	LFNE	71,986	21,386	20,764	20,340	20,300	20,080	131,882	306,738
ADMINISTRATION	Total	71,986	21,386	20,764	20,340	20,300	20,080	131,882	306,738

RESPONSIBLE AGENCY: **FDOT**

Item Segment TOTAL ALL Years ALL Phases: **\$306,738**

Item Number: 408324 Item TOTAL ALL Years ALL Phases ALL Segments: **\$306,738**

TPO Project No: **TA4310771**
LRTP Ref: 06-10
County: MIAMI-DADE
Roadway ID:
Lanes Exist:
Lanes Improved:
Lanes Added:
Project Length:
District: 6

Project Description: **MDT - SR 836 EBS PARK AND RIDE LOT AT SW 8 ST & SW 147 AVE (SEC 5307)**

Type of Work: **PARK AND RIDE LOTS**

SIS or Non-SIS: **No**

Extra Description:

		Proposed Funding (in \$000s)							
PHASE :	Funding Source	<2023	2022 - 2023	2023 - 2024	2024 - 2025	2025 - 2026	2026 - 2027	>2027	All Years
		9,000	0	0	0	0	0	0	9,000
CAPITAL	Total	9,000	0	0	0	0	0	0	9,000

RESPONSIBLE AGENCY: **Miami-Dade Dept. of Transportation and Public Works (Transit)**

Item Segment TOTAL ALL Years ALL Phases: **\$9,000**

Item Number: 431077 Item TOTAL ALL Years ALL Phases ALL Segments: **\$37,112**

MIAMI-DADE TRANSPORTATION PLANNING ORGANIZATION
TRANSPORTATION IMPROVEMENT PROGRAM
PRIMARY STATE HIGHWAYS AND INTERMODAL



FLP: MULTIMODAL FACILITY

TPO Project No: **TA4310772** Project Description: **MDT - SR 836 EBS PARK AND RIDE LOT AT SW 8 ST & SW 147 AVE**

LRTP Ref: 06-10

County: MIAMI-DADE

Roadway ID:

Lanes Exist:

Lanes Improved:

Lanes Added:

Project Length:

District: 6

Type of Work: **PARK AND RIDE LOTS**

SIS or Non-SIS: **No**

Extra Description:

PHASE :

Proposed Funding (in \$000s)								
Funding Source	<2023	2022 - 2023	2023 - 2024	2024 - 2025	2025 - 2026	2026 - 2027	>2027	All Years
DPTO	2,124	1,250	0	0	0	0	0	3,374
DS	24	0	0	0	0	0	0	24
LF	2,148	1,250	0	0	0	0	0	3,398
CAPITAL Total	4,296	2,500	0	0	0	0	0	6,796

RESPONSIBLE AGENCY: Miami-Dade Dept. of Transportation and Public Works (Transit)

Item Segment TOTAL ALL Years ALL Phases: **\$6,796**

Item Number: 431077

Item TOTAL ALL Years ALL Phases ALL Segments: **\$37,112**

TPO Project No: **TA4310773** Project Description: **MDT - SR 836 EXPRESS ENHANCED BUS SERVICE (BUS PURCHASE)**

LRTP Ref: 06-10

County: MIAMI-DADE

Roadway ID:

Lanes Exist:

Lanes Improved:

Lanes Added:

Project Length:

District: 6

Type of Work: **CAPITAL FOR FIXED ROUTE**

SIS or Non-SIS: **No**

Extra Description:

PHASE :

Proposed Funding (in \$000s)								
Funding Source	<2023	2022 - 2023	2023 - 2024	2024 - 2025	2025 - 2026	2026 - 2027	>2027	All Years
	10,746	0	0	0	0	0	0	10,746
CAPITAL Total	10,746	0	0	0	0	0	0	10,746

RESPONSIBLE AGENCY: Miami-Dade Dept. of Transportation and Public Works (Transit)

Item Segment TOTAL ALL Years ALL Phases: **\$10,746**

Item Number: 431077

Item TOTAL ALL Years ALL Phases ALL Segments: **\$37,112**

MIAMI-DADE TRANSPORTATION PLANNING ORGANIZATION
TRANSPORTATION IMPROVEMENT PROGRAM
PRIMARY STATE HIGHWAYS AND INTERMODAL



FLP: MULTIMODAL FACILITY

TPO Project No: **TA4310774**
LRTP Ref: 06-10
County: MIAMI-DADE
Roadway ID:
Lanes Exist:
Lanes Improved:
Lanes Added:
Project Length:
District: 6

Project Description: **MDT - SR 836 EBS PANTHER STATION @ FIU (SEC 5307)**

Type of Work: **CAPITAL FOR FIXED ROUTE**

SIS or Non-SIS: **No**

Extra Description:

PHASE :

CAPITAL

Funding Source	Proposed Funding (in \$000s)							
	<2023	2022 - 2023	2023 - 2024	2024 - 2025	2025 - 2026	2026 - 2027	>2027	All Years
	10,570	0	0	0	0	0	0	10,570
Total	10,570	0	0	0	0	0	0	10,570

RESPONSIBLE AGENCY: **Miami-Dade Dept. of Transportation and Public Works (Transit)**

Item Segment TOTAL ALL Years ALL Phases: **\$10,570**

Item Number: **431077**

Item TOTAL ALL Years ALL Phases ALL Segments: **\$37,112**

TPO Project No: **DT4379471**
LRTP Ref: 06-10
County: MIAMI-DADE
Roadway ID:
Lanes Exist:
Lanes Improved:
Lanes Added:
Project Length:
District: 6

Project Description: **FREIGHT VILLAGE ANALYSIS STUDY COUNTYWIDE**

Type of Work: **MODAL SYSTEMS PLANNING**

SIS or Non-SIS: **No**

Extra Description:

PHASE :

PLANNING

Funding Source	Proposed Funding (in \$000s)							
	<2023	2022 - 2023	2023 - 2024	2024 - 2025	2025 - 2026	2026 - 2027	>2027	All Years
DS	0	700	0	0	0	0	0	700
Total	0	700	0	0	0	0	0	700

RESPONSIBLE AGENCY: **FDOT**

Item Segment TOTAL ALL Years ALL Phases: **\$700**

Item Number: **437947**

Item TOTAL ALL Years ALL Phases ALL Segments: **\$700**

MIAMI-DADE TRANSPORTATION PLANNING ORGANIZATION
TRANSPORTATION IMPROVEMENT PROGRAM
PRIMARY STATE HIGHWAYS AND INTERMODAL



FLP: MULTIMODAL FACILITY

TPO Project No: **DT4388221**
LRTP Ref: 06-10
County: DIST/ST-WIDE
Roadway ID:
Lanes Exist:
Lanes Improved:
Lanes Added:
Project Length:
District: 6

Project Description: **DISTRICTWIDE FREIGHT MOBILITY OPTIMIZATION STUDY**

Type of Work: **PTO STUDIES**

SIS or Non-SIS: **No**

Extra Description:

PHASE :

PLANNING

Funding Source	Proposed Funding (in \$000s)							
	<2023	2022 - 2023	2023 - 2024	2024 - 2025	2025 - 2026	2026 - 2027	>2027	All Years
DS	0	0	300	0	0	0	0	300
Total	0	0	300	0	0	0	0	300

RESPONSIBLE AGENCY: **FDOT**

Item Segment TOTAL ALL Years ALL Phases: **\$300**

Item Number: **438822**

Item TOTAL ALL Years ALL Phases ALL Segments: **\$300**

TPO Project No: **DT4388231**
LRTP Ref: 07-55
County: MIAMI-DADE
Roadway ID:
Lanes Exist:
Lanes Improved:
Lanes Added:
Project Length:
District: 6

Project Description: **NW 25 ST VIADUCT TRUCKING IMPACTS**

Type of Work: **PTO STUDIES**

SIS or Non-SIS: **No**

Extra Description:

PHASE :

PLANNING

Funding Source	Proposed Funding (in \$000s)							
	<2023	2022 - 2023	2023 - 2024	2024 - 2025	2025 - 2026	2026 - 2027	>2027	All Years
DS	0	0	0	0	450	0	0	450
Total	0	0	0	0	450	0	0	450

RESPONSIBLE AGENCY: **FDOT**

Item Segment TOTAL ALL Years ALL Phases: **\$450**

Item Number: **438823**

Item TOTAL ALL Years ALL Phases ALL Segments: **\$450**

MIAMI-DADE TRANSPORTATION PLANNING ORGANIZATION
TRANSPORTATION IMPROVEMENT PROGRAM
PRIMARY STATE HIGHWAYS AND INTERMODAL



FLP: MULTIMODAL FACILITY

TPO Project No: **DT4399821**
LRTP Ref: 06-10
County: MIAMI-DADE
Roadway ID:
Lanes Exist:
Lanes Improved:
Lanes Added:
Project Length:
District: 6

Project Description: **MIAMI INTERMODAL CENTER -
PROPERTY MANAGEMENT**

Type of Work: **INTERMODAL HUB CAPACITY**

SIS or Non-SIS: **No**

Extra Description:

PHASE :	Funding Source	Proposed Funding (in \$000s)							All Years
		<2023	2022 - 2023	2023 - 2024	2024 - 2025	2025 - 2026	2026 - 2027	>2027	
	DPTO	4,083	352	79	80	0	0	0	4,594
OPERATIONS	Total	4,083	352	79	80	0	0	0	4,594

RESPONSIBLE AGENCY: **FDOT**

Item Segment TOTAL ALL Years ALL Phases: **\$4,594**

Item Number: 439982 Item TOTAL ALL Years ALL Phases ALL Segments: **\$4,594**

Yearly Totals	\$508,546	\$27,086	\$25,316	\$22,568	\$22,898	\$22,228	\$131,882	\$760,524
FLP: MULTIMODAL FACILITY					5 Year TIP Total			\$120,096

MIAMI-DADE TRANSPORTATION PLANNING ORGANIZATION
TRANSPORTATION IMPROVEMENT PROGRAM
PRIMARY STATE HIGHWAYS AND INTERMODAL



FLP: RAIL

TPO Project No: **TR4294871**
LRTP Ref: AC-05
County: MIAMI-DADE
Roadway ID:
Lanes Exist:
Lanes Improved:
Lanes Added:
Project Length:
District: 6

Project Description: **SFRC DOUBLE-TRACKING**

FROM HIALEAH MARKET

TO MIC

Type of Work: **RAIL CAPACITY PROJECT**

SIS or Non-SIS: **Yes**

Extra Description:

		Proposed Funding (in \$000s)							
PHASE :	Funding Source	<2023	2022 - 2023	2023 - 2024	2024 - 2025	2025 - 2026	2026 - 2027	>2027	All Years
		1,338	0	0	0	0	0	0	1,338
PRELIMINARY ENGINEERING	Total	1,338	0	0	0	0	0	0	1,338
		1,800	0	0	0	0	0	0	1,800
PROJECT DEVELOPMENT AND ENVIRONMENTAL	Total	1,800	0	0	0	0	0	0	1,800

RESPONSIBLE AGENCY: **FDOT**

Item Segment **TOTAL ALL Years ALL Phases:** **\$3,138**

Item Number: **429487**

Item **TOTAL ALL Years ALL Phases ALL Segments:** **\$27,040**

TPO Project No: **TR4294872**
LRTP Ref: AC-05
County: MIAMI-DADE
Roadway ID:
Lanes Exist:
Lanes Improved:
Lanes Added:
Project Length:
District: 6

Project Description: **SFRC DOUBLE-TRACKING**

FROM HIALEAH MARKET

TO MIC

Type of Work: **RAIL CAPACITY PROJECT**

SIS or Non-SIS: **Yes**

Extra Description:

		Proposed Funding (in \$000s)							
PHASE :	Funding Source	<2023	2022 - 2023	2023 - 2024	2024 - 2025	2025 - 2026	2026 - 2027	>2027	All Years
	DDR	313	0	0	0	0	0	0	313
	DIH	124	0	0	0	0	0	0	124
	DS	3,126	0	0	0	0	0	0	3,126
	TRIP	1,812	0	0	0	0	0	0	1,812
PRELIMINARY ENGINEERING	Total	5,375	0	0	0	0	0	0	5,375
	DDR	49	21	0	183	0	0	0	253
	DIH	104	128	0	0	0	0	0	232
	GMR	2,527	0	0	0	0	0	0	2,527
	LF	5,648	0	0	0	0	0	0	5,648
	TRIP	9,208	0	0	0	0	0	0	9,208
RIGHT OF WAY	Total	17,536	149	0	183	0	0	0	17,868
	TRIP	50	0	250	250	0	0	0	550

MIAMI-DADE TRANSPORTATION PLANNING ORGANIZATION
TRANSPORTATION IMPROVEMENT PROGRAM
PRIMARY STATE HIGHWAYS AND INTERMODAL



FLP: RAIL

TPO Project No: **TR4294872**
LRTP Ref: AC-05
County: MIAMI-DADE
Roadway ID:
Lanes Exist:
Lanes Improved:
Lanes Added:
Project Length:
District: 6

Project Description:

SFRC DOUBLE-TRACKING

FROM HIALEAH MARKET

TO MIC

Type of Work:

RAIL CAPACITY PROJECT

SIS or Non-SIS: **Yes**

Extra Description:

		Proposed Funding (in \$000s)							
PHASE :	Funding Source	<2023	2022 - 2023	2023 - 2024	2024 - 2025	2025 - 2026	2026 - 2027	>2027	All Years
RAILROAD & UTILITIES	Total	50	0	250	250	0	0	0	550
	DS	109	0	0	0	0	0	0	109
ENVIRONMENTAL	Total	109	0	0	0	0	0	0	109

RESPONSIBLE AGENCY: **FDOT**

Item Segment TOTAL ALL Years ALL Phases: **\$23,902**

Item Number: **429487**

Item TOTAL ALL Years ALL Phases ALL Segments: **\$27,040**

TPO Project No: **TR4335111**
LRTP Ref: 06-10
County: MIAMI-DADE
Roadway ID:
Lanes Exist:
Lanes Improved:
Lanes Added:
Project Length:
District: 6

Project Description:

NE 203 ST & NE 215 ST INTERSECTION IMPROVEMENTS BETWEEN US 1 & W DIXIE HWY

Type of Work:

RAIL CAPACITY PROJECT

SIS or Non-SIS: **Yes**

Extra Description:

		Proposed Funding (in \$000s)							
PHASE :	Funding Source	<2023	2022 - 2023	2023 - 2024	2024 - 2025	2025 - 2026	2026 - 2027	>2027	All Years
PRELIMINARY ENGINEERING		21	0	0	0	0	0	0	21
	Total	21	0	0	0	0	0	0	21
PROJECT DEVELOPMENT AND ENVIRONMENTAL		2,499	0	0	0	0	0	0	2,499
	Total	2,499	0	0	0	0	0	0	2,499

RESPONSIBLE AGENCY: **FDOT**

Item Segment TOTAL ALL Years ALL Phases: **\$2,520**

Item Number: **433511**

Item TOTAL ALL Years ALL Phases ALL Segments: **\$112,792**

MIAMI-DADE TRANSPORTATION PLANNING ORGANIZATION
TRANSPORTATION IMPROVEMENT PROGRAM
PRIMARY STATE HIGHWAYS AND INTERMODAL



FLP: RAIL

TPO Project No: **TR4335112**
LRTP Ref: 06-10
County: MIAMI-DADE
Roadway ID: 87030000
Lanes Exist: 7
Lanes Improved: 6
Lanes Added:
Project Length: 1.723
District: 6

Project Description: **NE 203 ST INTERSECTION
IMPROVEMENTS BETWEEN SR 5 / US 1 &
W DIXIE HWY**

Type of Work: **RAIL CAPACITY PROJECT**

SIS or Non-SIS: **Yes**

Extra Description:

PHASE :	Funding Source	Proposed Funding (in \$000s)							
		<2023	2022 - 2023	2023 - 2024	2024 - 2025	2025 - 2026	2026 - 2027	>2027	All Years
PRELIMINARY ENGINEERING	DDR	10	0	0	0	0	0	0	10
	DIH	305	0	0	0	0	0	0	305
	DIS	2,100	0	0	0	0	0	0	2,100
	DS	297	0	0	0	0	0	0	297
	GMR	2,331	0	0	0	0	0	0	2,331
	TRIP	34	0	0	0	0	0	0	34
	Total	5,077	0	0	0	0	0	0	5,077
RAILROAD & UTILITIES	DDR	220	0	0	0	0	0	0	220
	DPTO	1,300	0	0	0	0	0	0	1,300
	GMR	565	0	0	0	0	0	0	565
	Total	2,085	0	0	0	0	0	0	2,085
RIGHT OF WAY	BNIR	15,610	0	0	0	0	0	0	15,610
	DDR	5,946	0	0	0	0	0	0	5,946
	DI	186	0	0	0	0	0	0	186
	DIH	991	0	0	0	0	0	0	991
	DIS	4,690	0	0	0	0	0	0	4,690
	DS	598	0	0	0	0	0	0	598
	GMR	22,137	0	0	0	0	0	0	22,137
	SIWR	1,540	0	0	0	0	0	0	1,540
	Total	51,698	0	0	0	0	0	0	51,698
CONSTRUCTION	DI	8,585	0	0	0	0	0	0	8,585
	DI	31	0	0	0	0	0	0	31
	DIH	36	0	0	0	0	0	0	36
	DPTO	25,065	0	0	0	0	0	0	25,065
	DS	6	0	0	0	0	0	0	6
	DS	224	0	0	0	0	0	0	224
	GMR	15,665	0	0	0	0	0	0	15,665
	Total	49,612	0	0	0	0	0	0	49,612
ALTERNATIVE CONTRACTING INCENTIVES	DIS	0	1,800	0	0	0	0	0	1,800
	Total	0	1,800	0	0	0	0	0	1,800

MIAMI-DADE TRANSPORTATION PLANNING ORGANIZATION
TRANSPORTATION IMPROVEMENT PROGRAM
PRIMARY STATE HIGHWAYS AND INTERMODAL



FLP: RAIL

RESPONSIBLE AGENCY: FDOT

Item Segment TOTAL ALL Years ALL Phases: \$110,272

Item Number: 433511 Item TOTAL ALL Years ALL Phases ALL Segments: \$112,792

TPO Project No: **TR4486621**
LRTP Ref: 06-10
County: MIAMI-DADE
Roadway ID:
Lanes Exist:
Lanes Improved:
Lanes Added:
Project Length:
District: 6

Project Description: **SFRC - CROSSING 628340A AT E 17 ST / NW 71 ST**

Type of Work: **RAIL PRESERVATION PROJECT** SIS or Non-SIS: **No**

Extra Description:

PHASE :

Proposed Funding (in \$000s)								
Funding Source	<2023	2022 - 2023	2023 - 2024	2024 - 2025	2025 - 2026	2026 - 2027	>2027	All Years
TRIP	0	720	0	0	0	0	0	720
RAILROAD & UTILITIES Total	0	720	0	0	0	0	0	720

RESPONSIBLE AGENCY: FDOT

Item Segment TOTAL ALL Years ALL Phases: \$720

Item Number: 448662 Item TOTAL ALL Years ALL Phases ALL Segments: \$720

TPO Project No: **TR4486631**
LRTP Ref: 06-10
County: MIAMI-DADE
Roadway ID:
Lanes Exist:
Lanes Improved:
Lanes Added:
Project Length:
District: 6

Project Description: **SFRC - CROSSING 628343V @ E 9TH ST / NW 62 ST**

Type of Work: **RAIL PRESERVATION PROJECT** SIS or Non-SIS: **No**

Extra Description:

PHASE :

Proposed Funding (in \$000s)								
Funding Source	<2023	2022 - 2023	2023 - 2024	2024 - 2025	2025 - 2026	2026 - 2027	>2027	All Years
TRIP	0	992	0	0	0	0	0	992
RAILROAD & UTILITIES Total	0	992	0	0	0	0	0	992

RESPONSIBLE AGENCY: FDOT

Item Segment TOTAL ALL Years ALL Phases: \$992

Item Number: 448663 Item TOTAL ALL Years ALL Phases ALL Segments: \$992

MIAMI-DADE TRANSPORTATION PLANNING ORGANIZATION
TRANSPORTATION IMPROVEMENT PROGRAM
PRIMARY STATE HIGHWAYS AND INTERMODAL



FLP: RAIL

TPO Project No: **TR4498911**
LRTP Ref: 06-10
County: MIAMI-DADE
Roadway ID:
Lanes Exist:
Lanes Improved:
Lanes Added:
Project Length:
District: 6

Project Description: **SFRC - CROSSING 628348E AT NW 35 AVE**

Type of Work: **RAIL PRESERVATION PROJECT** SIS or Non-SIS: **No**

Extra Description:

PHASE :

Funding Source	Proposed Funding (in \$000s)							
	<2023	2022 - 2023	2023 - 2024	2024 - 2025	2025 - 2026	2026 - 2027	>2027	All Years
TRIP	0	750	0	0	0	0	0	750
RAILROAD & UTILITIES	0	750	0	0	0	0	0	750
Total	0	750	0	0	0	0	0	750

RESPONSIBLE AGENCY: **FDOT**

Item Segment TOTAL ALL Years ALL Phases: **\$750**

Item Number: **449891** Item TOTAL ALL Years ALL Phases ALL Segments: **\$750**

TPO Project No: **TR4499131**
LRTP Ref: 06-10
County: MIAMI-DADE
Roadway ID:
Lanes Exist:
Lanes Improved:
Lanes Added:
Project Length:
District: 6

Project Description: **SFRC - DOWNTOWN LEAD - CROSSING AT NW 22 CT 628413H**

Type of Work: **RAIL PRESERVATION PROJECT** SIS or Non-SIS: **No**

Extra Description:

PHASE :

Funding Source	Proposed Funding (in \$000s)							
	<2023	2022 - 2023	2023 - 2024	2024 - 2025	2025 - 2026	2026 - 2027	>2027	All Years
TRIP	0	700	0	0	0	0	0	700
RAILROAD & UTILITIES	0	700	0	0	0	0	0	700
Total	0	700	0	0	0	0	0	700

RESPONSIBLE AGENCY: **FDOT**

Item Segment TOTAL ALL Years ALL Phases: **\$700**

Item Number: **449913** Item TOTAL ALL Years ALL Phases ALL Segments: **\$700**

MIAMI-DADE TRANSPORTATION PLANNING ORGANIZATION
TRANSPORTATION IMPROVEMENT PROGRAM
PRIMARY STATE HIGHWAYS AND INTERMODAL



FLP: RAIL

TPO Project No: **TR4499141**
LRTP Ref: 06-10
County: MIAMI-DADE
Roadway ID:
Lanes Exist:
Lanes Improved:
Lanes Added:
Project Length:
District: 6

Project Description: **SFRC - CROSSING 628309N AT NW 8TH AVE**

Type of Work: **RAIL PRESERVATION PROJECT** SIS or Non-SIS: **No**

Extra Description:

PHASE :

Proposed Funding (in \$000s)								
Funding Source	<2023	2022 - 2023	2023 - 2024	2024 - 2025	2025 - 2026	2026 - 2027	>2027	All Years
DPTO	0	0	850	0	0	0	0	850
RAILROAD & UTILITIES	0	0	850	0	0	0	0	850
Total	0	0	850	0	0	0	0	850

RESPONSIBLE AGENCY: **FDOT**

Item Segment TOTAL ALL Years ALL Phases: **\$850**

Item Number: **449914** Item TOTAL ALL Years ALL Phases ALL Segments: **\$850**

TPO Project No: **TR4499151**
LRTP Ref: 06-10
County: MIAMI-DADE
Roadway ID:
Lanes Exist:
Lanes Improved:
Lanes Added:
Project Length:
District: 6

Project Description: **SFRC - CROSSING 628476M AT NW SOUTH RIVER DR**

Type of Work: **RAIL PRESERVATION PROJECT** SIS or Non-SIS: **No**

Extra Description:

PHASE :

Proposed Funding (in \$000s)								
Funding Source	<2023	2022 - 2023	2023 - 2024	2024 - 2025	2025 - 2026	2026 - 2027	>2027	All Years
DPTO	0	0	900	0	0	0	0	900
RAILROAD & UTILITIES	0	0	900	0	0	0	0	900
Total	0	0	900	0	0	0	0	900

RESPONSIBLE AGENCY: **FDOT**

Item Segment TOTAL ALL Years ALL Phases: **\$900**

Item Number: **449915** Item TOTAL ALL Years ALL Phases ALL Segments: **\$900**

Yearly Totals	\$137,200	\$5,111	\$2,000	\$433	\$0	\$0	\$0	\$144,744
FLP: RAIL 5 Year TIP Total \$7,544								

MIAMI-DADE TRANSPORTATION PLANNING ORGANIZATION
TRANSPORTATION IMPROVEMENT PROGRAM
PRIMARY STATE HIGHWAYS AND INTERMODAL



FLP: SEAPORT

TPO Project No: **SP4333631**
LRTP Ref: AC-05
County: MIAMI-DADE
Roadway ID:
Lanes Exist:
Lanes Improved:
Lanes Added:
Project Length:
District: 6

Project Description: **PORT OF MIAMI CRUISE TERMINAL IMPROVEMENTS**

Type of Work: **SEAPORT CAPACITY PROJECT**

SIS or Non-SIS: **Yes**

Extra Description:

PHASE :	Funding Source	Proposed Funding (in \$000s)							All Years
		<2023	2022 - 2023	2023 - 2024	2024 - 2025	2025 - 2026	2026 - 2027	>2027	
	DPTO	77	0	0	0	0	0	0	77
	LF	77	0	0	0	0	0	0	77
	LF	26,834	3,750	0	0	0	0	0	30,584
	POED	4,134	0	0	0	0	0	0	4,134
	PORB	3,100	0	0	0	0	0	0	3,100
	PORT	19,600	3,750	0	0	0	0	0	23,350
CAPITAL	Total	53,822	7,500	0	0	0	0	0	61,322

RESPONSIBLE AGENCY: **METROPOLITAN DADE COUNTY**

Item Segment TOTAL ALL Years ALL Phases: **\$61,322**
Item Number: 433363 Item TOTAL ALL Years ALL Phases ALL Segments: **\$61,322**

Yearly Totals	\$53,822	\$7,500	\$0	\$0	\$0	\$0	\$0	\$61,322
FLP: SEAPORT				5 Year TIP Total				\$7,500

MIAMI-DADE TRANSPORTATION PLANNING ORGANIZATION
TRANSPORTATION IMPROVEMENT PROGRAM
PRIMARY STATE HIGHWAYS AND INTERMODAL



FLP: TRANSIT

TPO Project No: **TA4051331**
LRTP Ref: 06-09
County: MIAMI-DADE
Roadway ID:
Lanes Exist:
Lanes Improved:
Lanes Added:
Project Length:
District: 6

Project Description: **MIAMI-DADE TRANSIT AGENCY
(GUIDEWAY BRIDGE INSPECTION)**

Type of Work: **FIXED GUIDEWAY IMPROVEMENTS** SIS or Non-SIS: **No**

Extra Description:

PHASE :		Proposed Funding (in \$000s)								
		Funding Source	<2023	2022 - 2023	2023 - 2024	2024 - 2025	2025 - 2026	2026 - 2027	>2027	All Years
			13,688	0	0	0	0	0	0	13,688
CAPITAL	Total		13,688	0	0	0	0	0	0	13,688

RESPONSIBLE AGENCY: Miami-Dade Dept. of Transportation and Public Works (Transit)

Item Segment TOTAL ALL Years ALL Phases: **\$13,688**

Item Number: 405133

Item TOTAL ALL Years ALL Phases ALL Segments: **\$55,313**

TPO Project No: **TA4051332**
LRTP Ref: 06-09
County: MIAMI-DADE
Roadway ID:
Lanes Exist:
Lanes Improved:
Lanes Added:
Project Length:
District: 6

Project Description: **MIAMI-DADE TRANSIT (GUIDEWAY
BRIDGE INSPECTION)**

Type of Work: **FIXED GUIDEWAY IMPROVEMENTS** SIS or Non-SIS: **No**

Extra Description:

		Proposed Funding (in \$000s)							
PHASE :	Funding Source	<2023	2022 - 2023	2023 - 2024	2024 - 2025	2025 - 2026	2026 - 2027	>2027	All Years
		7,875	0	0	0	0	0	0	7,875
CAPITAL	Total	7,875	0	0	0	0	0	0	7,875

RESPONSIBLE AGENCY: Miami-Dade Dept. of Transportation and Public Works (Transit)

Item Segment TOTAL ALL Years ALL Phases: **\$7,875**

Item Number: 405133

Item TOTAL ALL Years ALL Phases ALL Segments: **\$55,313**

MIAMI-DADE TRANSPORTATION PLANNING ORGANIZATION
TRANSPORTATION IMPROVEMENT PROGRAM
PRIMARY STATE HIGHWAYS AND INTERMODAL



FLP: TRANSIT

TPO Project No: **TA4051333**
LRTP Ref: 06-09
County: MIAMI-DADE
Roadway ID:
Lanes Exist:
Lanes Improved:
Lanes Added:
Project Length:
District: 6

Project Description: **MDT - FTA SEC 5307 METRORAIL & METROMOVER GUIDEWAY BRIDGE INSPECTIONS**

Type of Work: **FIXED GUIDEWAY IMPROVEMENTS**

SIS or Non-SIS: **No**

Extra Description:

PHASE :	Funding Source	Proposed Funding (in \$000s)							All Years
		<2023	2022 - 2023	2023 - 2024	2024 - 2025	2025 - 2026	2026 - 2027	>2027	
		6,750	0	0	0	0	0	0	6,750
CAPITAL	Total	6,750	0	0	0	0	0	0	6,750

RESPONSIBLE AGENCY: Miami-Dade Dept. of Transportation and Public Works (Transit)

Item Segment TOTAL ALL Years ALL Phases: **\$6,750**

Item Number: 405133

Item TOTAL ALL Years ALL Phases ALL Segments: **\$55,313**

TPO Project No: **TA4051334**
LRTP Ref: 06-09
County: MIAMI-DADE
Roadway ID:
Lanes Exist:
Lanes Improved:
Lanes Added:
Project Length:
District: 6

Project Description: **MDT - FTA SEC 5307 METRORAIL & METROMOVER GUIDEWAY BRIDGE INSPECTIONS**

Type of Work: **FIXED GUIDEWAY IMPROVEMENTS**

SIS or Non-SIS: **No**

Extra Description:

PHASE :	Funding Source	Proposed Funding (in \$000s)							All Years
		<2023	2022 - 2023	2023 - 2024	2024 - 2025	2025 - 2026	2026 - 2027	>2027	
	FTAT	7,000	1,000	1,000	1,000	1,000	1,000	0	12,000
	LF	1,750	250	250	250	250	250	0	3,000
	SU	7,000	1,000	1,000	1,000	1,000	1,000	0	12,000
CAPITAL	Total	15,750	2,250	2,250	2,250	2,250	2,250	0	27,000

RESPONSIBLE AGENCY: Miami-Dade Dept. of Transportation and Public Works (Transit)

Item Segment TOTAL ALL Years ALL Phases: **\$27,000**

Item Number: 405133

Item TOTAL ALL Years ALL Phases ALL Segments: **\$55,313**

MIAMI-DADE TRANSPORTATION PLANNING ORGANIZATION
TRANSPORTATION IMPROVEMENT PROGRAM
PRIMARY STATE HIGHWAYS AND INTERMODAL



FLP: TRANSIT

TPO Project No:	TA4180511	Project Description:	MDTA - DADE-MONROE EXPRESS		FROM FLORIDA CITY		TO MARATHON (MM 50)					
LRTP Ref:	06-09											
County:	DIST/ST-WIDE											
Roadway ID:												
Lanes Exist:		Type of Work:	COMMUTER TRANS. ASSISTANCE		SIS or Non-SIS:		No					
Lanes Improved:		Extra Description:										
Lanes Added:												
Project Length:												
District:	6											
			Proposed Funding (in \$000s)									
PHASE :			Funding Source	<2023	2022 - 2023	2023 - 2024	2024 - 2025	2025 - 2026	2026 - 2027	>2027	All Years	
				2,440	0	0	0	0	0	0	2,440	
OPERATIONS			Total	2,440	0	0	0	0	0	0	2,440	
RESPONSIBLE AGENCY: Miami-Dade Dept. of Transportation and Public Works (Transit)												
										Item Segment TOTAL ALL Years ALL Phases:		\$2,440
Item Number:					418051		Item TOTAL ALL Years ALL Phases ALL Segments:				\$33,552	

TPO Project No: TA4180512		Project Description: MDT - DADE / MONROE EXPRESS		FROM FLORIDA CITY		TO MARATHON (MM 50)				
LRTP Ref: 06-09										
County: DIST/ST-WIDE										
Roadway ID:										
Lanes Exist:		Type of Work: COMMUTER TRANS. ASSISTANCE		SIS or Non-SIS: No						
Lanes Improved:										
Lanes Added:		Extra Description:								
Project Length:										
District: 6										
		Proposed Funding (in \$000s)								
PHASE :		Funding Source	<2023	2022 - 2023	2023 - 2024	2024 - 2025	2025 - 2026	2026 - 2027	>2027	All Years
			6,884	0	0	0	0	0	0	6,884
OPERATIONS		Total	6,884	0	0	0	0	0	0	6,884
RESPONSIBLE AGENCY: Miami-Dade Dept. of Transportation and Public Works (Transit)										
Item Segment TOTAL ALL Years ALL Phases:										\$6,884
Item Number: 418051				Item TOTAL ALL Years ALL Phases ALL Segments:						\$33,552

MIAMI-DADE TRANSPORTATION PLANNING ORGANIZATION
TRANSPORTATION IMPROVEMENT PROGRAM
PRIMARY STATE HIGHWAYS AND INTERMODAL



FLP: TRANSIT

TPO Project No: **TA4180513** Project Description: **MDT - DADE / MONROE EXPRESS BUS FROM FLORIDA CITY TO MARATHON (MM 50)**
LRTP Ref: 06-09

County: DIST/ST-WIDE

Roadway ID:

Lanes Exist:

Lanes Improved:

Lanes Added:

Project Length:

District: 6

Type of Work: **COMMUTER TRANS. ASSISTANCE** SIS or Non-SIS: **No**

Extra Description:

		Proposed Funding (in \$000s)							
PHASE :	Funding Source	<2023	2022 - 2023	2023 - 2024	2024 - 2025	2025 - 2026	2026 - 2027	>2027	All Years
		12,395	0	0	0	0	0	0	12,395
OPERATIONS	Total	12,395	0	0	0	0	0	0	12,395

RESPONSIBLE AGENCY: Miami-Dade Dept. of Transportation and Public Works (Transit)

Item Segment TOTAL ALL Years ALL Phases: \$12,395

Item Number: 418051

Item TOTAL ALL Years ALL Phases ALL Segments: \$33,552

TPO Project No: **TA4180514** Project Description: **MDT - DADE / MONROE EXPRESS BUS SERVICE**
LRTP Ref: 06-10

County: DIST/ST-WIDE

Roadway ID:

Lanes Exist:

Lanes Improved:

Lanes Added:

Project Length:

District: 6

Type of Work: **COMMUTER TRANS. ASSISTANCE** SIS or Non-SIS: **No**

Extra Description:

		Proposed Funding (in \$000s)							
PHASE :	Funding Source	<2023	2022 - 2023	2023 - 2024	2024 - 2025	2025 - 2026	2026 - 2027	>2027	All Years
	DDR	0	0	0	0	0	516	0	516
	DPTO	1,479	1,354	900	900	900	384	0	5,917
	LF	900	900	900	900	900	900	0	5,400
OPERATIONS	Total	2,379	2,254	1,800	1,800	1,800	1,800	0	11,833

RESPONSIBLE AGENCY: FDOT

Item Segment TOTAL ALL Years ALL Phases: \$11,833

Item Number: 418051

Item TOTAL ALL Years ALL Phases ALL Segments: \$33,552

MIAMI-DADE TRANSPORTATION PLANNING ORGANIZATION
TRANSPORTATION IMPROVEMENT PROGRAM
PRIMARY STATE HIGHWAYS AND INTERMODAL



FLP: TRANSIT

TPO Project No: **TA4204521**
LRTP Ref: 06-09
County: MIAMI-DADE
Roadway ID:
Lanes Exist:
Lanes Improved:
Lanes Added:
Project Length:
District: 6

Project Description: **SOUTH FLORIDA COMMUTER SERVICES
IN MIAMI-DADE COUNTY - TMI SUPPORT**

Type of Work: **COMMUTER TRANS. ASSISTANCE** SIS or Non-SIS: **No**

Extra Description:

PHASE :	Funding Source	Proposed Funding (in \$000s)							All Years
		<2023	2022 - 2023	2023 - 2024	2024 - 2025	2025 - 2026	2026 - 2027	>2027	
		1,670	0	0	0	0	0	0	1,670
PLANNING	Total	1,670	0	0	0	0	0	0	1,670

RESPONSIBLE AGENCY: **FDOT**

Item Segment TOTAL ALL Years ALL Phases: **\$1,670**

Item Number: 420452 Item TOTAL ALL Years ALL Phases ALL Segments: **\$4,078**

TPO Project No: **TA4204522**
LRTP Ref: 06-09
County: MIAMI-DADE
Roadway ID:
Lanes Exist:
Lanes Improved:
Lanes Added:
Project Length:
District: 6

Project Description: **SOUTH FLORIDA COMMUTER SERVICES
IN MIAMI-DADE COUNTY - TDM
OUTREACH**

Type of Work: **COMMUTER TRANS. ASSISTANCE** SIS or Non-SIS: **No**

Extra Description:

PHASE :	Funding Source	Proposed Funding (in \$000s)							All Years
		<2023	2022 - 2023	2023 - 2024	2024 - 2025	2025 - 2026	2026 - 2027	>2027	
	DDR	983	0	0	0	0	0	0	983
	SU	1,100	50	50	50	50	50	0	1,350
PLANNING	Total	2,083	50	50	50	50	50	0	2,333

RESPONSIBLE AGENCY: **FDOT**

Item Segment TOTAL ALL Years ALL Phases: **\$2,333**

Item Number: 420452 Item TOTAL ALL Years ALL Phases ALL Segments: **\$4,078**

MIAMI-DADE TRANSPORTATION PLANNING ORGANIZATION
TRANSPORTATION IMPROVEMENT PROGRAM
PRIMARY STATE HIGHWAYS AND INTERMODAL



FLP: TRANSIT

TPO Project No: **TA4204523**
LRTP Ref: 06-09
County: DIST/ST-WIDE
Roadway ID:
Lanes Exist:
Lanes Improved:
Lanes Added:
Project Length:
District: 6

Project Description: **SOUTH FLORIDA COMMUTER SERVICES
DISTRICTWIDE TDM OUTREACH**

Type of Work: **COMMUTER TRANS. ASSISTANCE** SIS or Non-SIS: **No**

Extra Description:

		Proposed Funding (in \$000s)							
PHASE :	Funding Source	<2023	2022 - 2023	2023 - 2024	2024 - 2025	2025 - 2026	2026 - 2027	>2027	All Years
		75	0	0	0	0	0	0	75
PLANNING	Total	75	0	0	0	0	0	0	75

RESPONSIBLE AGENCY: **FDOT**

Item Segment TOTAL ALL Years ALL Phases: **\$75**

Item Number: 420452 Item TOTAL ALL Years ALL Phases ALL Segments: **\$4,078**

TPO Project No: **TA4204601**
LRTP Ref: 06-10
County: MIAMI-DADE
Roadway ID:
Lanes Exist:
Lanes Improved:
Lanes Added:
Project Length:
District: 6

Project Description: **MDTA - QUAIL ROOST DRIVE
AT SOUTH MIAMI-DADE
BUSWAY/PARK & RIDE LOT**

Type of Work: **PARK AND RIDE LOTS** SIS or Non-SIS: **No**

Extra Description:

		Proposed Funding (in \$000s)							
PHASE :	Funding Source	<2023	2022 - 2023	2023 - 2024	2024 - 2025	2025 - 2026	2026 - 2027	>2027	All Years
		6,478	0	0	0	0	0	0	6,478
CAPITAL	Total	6,478	0	0	0	0	0	0	6,478

RESPONSIBLE AGENCY: **Miami-Dade Dept. of Transportation and Public Works (Transit)**

Item Segment TOTAL ALL Years ALL Phases: **\$6,478**

Item Number: 420460 Item TOTAL ALL Years ALL Phases ALL Segments: **\$11,969**

MIAMI-DADE TRANSPORTATION PLANNING ORGANIZATION
TRANSPORTATION IMPROVEMENT PROGRAM
PRIMARY STATE HIGHWAYS AND INTERMODAL



FLP: TRANSIT

TPO Project No: **TA4204602**
LRTP Ref: 06-10
County: MIAMI-DADE
Roadway ID:
Lanes Exist:
Lanes Improved:
Lanes Added:
Project Length:
District: 6

Project Description: **MDT-PARK & RIDE LOT**

**AT S. MIAMI-DADE
BUSWAY/QUAIL ROOST &
EUREKA DR.**

Type of Work: **PARK AND RIDE LOTS**

SIS or Non-SIS: **No**

Extra Description:

PHASE :

CAPITAL

Proposed Funding (in \$000s)								
Funding Source	<2023	2022 - 2023	2023 - 2024	2024 - 2025	2025 - 2026	2026 - 2027	>2027	All Years
	2,893	0	0	0	0	0	0	2,893
Total	2,893	0	0	0	0	0	0	2,893

RESPONSIBLE AGENCY: Miami-Dade Dept. of Transportation and Public Works (Transit)

Item Segment TOTAL ALL Years ALL Phases: **\$2,893**

Item Number: 420460

Item TOTAL ALL Years ALL Phases ALL Segments: **\$11,969**

TPO Project No: **TA4204603**
LRTP Ref: 06-10
County: MIAMI-DADE
Roadway ID:
Lanes Exist:
Lanes Improved:
Lanes Added:
Project Length:
District: 6

Project Description: **MDT-PARK & RIDE LOT**

**AT S. MIAMI-DADE
BUSWAY/QUAIL ROOST &
EUREKA DR.**

Type of Work: **PARK AND RIDE LOTS**

SIS or Non-SIS: **No**

Extra Description:

PHASE :

CAPITAL

Proposed Funding (in \$000s)								
Funding Source	<2023	2022 - 2023	2023 - 2024	2024 - 2025	2025 - 2026	2026 - 2027	>2027	All Years
DDR	0	0	1,299	0	0	0	0	1,299
LF	0	0	1,299	0	0	0	0	1,299
Total	0	0	2,598	0	0	0	0	2,598

RESPONSIBLE AGENCY: Miami-Dade Dept. of Transportation and Public Works (Transit)

Item Segment TOTAL ALL Years ALL Phases: **\$2,598**

Item Number: 420460

Item TOTAL ALL Years ALL Phases ALL Segments: **\$11,969**

MIAMI-DADE TRANSPORTATION PLANNING ORGANIZATION
TRANSPORTATION IMPROVEMENT PROGRAM
PRIMARY STATE HIGHWAYS AND INTERMODAL



FLP: TRANSIT

TPO Project No: **TA4204621**
LRTP Ref: 06-10
County: MIAMI-DADE
Roadway ID:
Lanes Exist:
Lanes Improved:
Lanes Added:
Project Length:
District: 6

Project Description: **MDT - I-95 DADE BROWARD EXPRESS**

Type of Work: **URBAN CORRIDOR IMPROVEMENTS** SIS or Non-SIS: **No**

Extra Description:

		Proposed Funding (in \$000s)							
PHASE :	Funding Source	<2023	2022 - 2023	2023 - 2024	2024 - 2025	2025 - 2026	2026 - 2027	>2027	All Years
		11,431	0	0	0	0	0	0	11,431
OPERATIONS	Total	11,431	0	0	0	0	0	0	11,431

RESPONSIBLE AGENCY: Miami-Dade Dept. of Transportation and Public Works (Transit)

Item Segment TOTAL ALL Years ALL Phases: \$11,431

Item Number: 420462

Item TOTAL ALL Years ALL Phases ALL Segments: \$40,662

TPO Project No: **TA4204622**
LRTP Ref: 06-10
County: MIAMI-DADE
Roadway ID:
Lanes Exist:
Lanes Improved:
Lanes Added:
Project Length:
District: 6

Project Description: **MDTA - I-95 EXPRESS DOWNTOWN MIAMI ALONG I-95 TO SHERIDAN ST & BROWRD BLVD**

Type of Work: **URBAN CORRIDOR IMPROVEMENTS** SIS or Non-SIS: **No**

Extra Description:

		Proposed Funding (in \$000s)							
PHASE :	Funding Source	<2023	2022 - 2023	2023 - 2024	2024 - 2025	2025 - 2026	2026 - 2027	>2027	All Years
		17,306	0	0	0	0	0	0	17,306
CAPITAL	Total	17,306	0	0	0	0	0	0	17,306

RESPONSIBLE AGENCY: Miami-Dade Dept. of Transportation and Public Works (Transit)

Item Segment TOTAL ALL Years ALL Phases: \$17,306

Item Number: 420462

Item TOTAL ALL Years ALL Phases ALL Segments: \$40,662

MIAMI-DADE TRANSPORTATION PLANNING ORGANIZATION
TRANSPORTATION IMPROVEMENT PROGRAM
PRIMARY STATE HIGHWAYS AND INTERMODAL



FLP: TRANSIT

TPO Project No: **TA4204623**
LRTP Ref: 06-09
County: MIAMI-DADE
Roadway ID:
Lanes Exist:
Lanes Improved:
Lanes Added:
Project Length:
District: 6

Project Description: **SOUTH FLORIDA COMMUTER SERVICES
IN MIAMI-DADE I-95 EXPRESS CALL
CENTER**

Type of Work: **COMMUTER TRANS. ASSISTANCE** SIS or Non-SIS: **No**

Extra Description:

		Proposed Funding (in \$000s)							
PHASE :	Funding Source	<2023	2022 - 2023	2023 - 2024	2024 - 2025	2025 - 2026	2026 - 2027	>2027	All Years
		359	0	0	0	0	0	0	359
PLANNING	Total	359	0	0	0	0	0	0	359

RESPONSIBLE AGENCY: **FDOT**

Item Segment TOTAL ALL Years ALL Phases: **\$359**

Item Number: **420462** Item TOTAL ALL Years ALL Phases ALL Segments: **\$40,662**

TPO Project No: **TA4204624**
LRTP Ref: 06-09
County: MIAMI-DADE
Roadway ID:
Lanes Exist:
Lanes Improved:
Lanes Added:
Project Length:
District: 6

Project Description: **SOUTH FLORIDA COMMUTER SERVICES
IN MIAMI-DADE I-95 EXPRESS CALL
CENTER**

Type of Work: **COMMUTER TRANS. ASSISTANCE** SIS or Non-SIS: **No**

Extra Description:

		Proposed Funding (in \$000s)							
PHASE :	Funding Source	<2023	2022 - 2023	2023 - 2024	2024 - 2025	2025 - 2026	2026 - 2027	>2027	All Years
		649	0	0	0	0	0	0	649
PLANNING	Total	649	0	0	0	0	0	0	649

RESPONSIBLE AGENCY: **FDOT**

Item Segment TOTAL ALL Years ALL Phases: **\$649**

Item Number: **420462** Item TOTAL ALL Years ALL Phases ALL Segments: **\$40,662**

MIAMI-DADE TRANSPORTATION PLANNING ORGANIZATION
TRANSPORTATION IMPROVEMENT PROGRAM
PRIMARY STATE HIGHWAYS AND INTERMODAL



FLP: TRANSIT

TPO Project No: **TA4204625**
LRTP Ref: 06-10
County: MIAMI-DADE
Roadway ID:
Lanes Exist:
Lanes Improved:
Lanes Added:
Project Length:
District: 6

Project Description: **MDT - 95 EXPRESS DADE BROWARD EXPRESS (MIAMI CBD)**

Type of Work: **URBAN CORRIDOR IMPROVEMENTS** SIS or Non-SIS: **No**

Extra Description:

PHASE :	Funding Source	Proposed Funding (in \$000s)							All Years
		<2023	2022 - 2023	2023 - 2024	2024 - 2025	2025 - 2026	2026 - 2027	>2027	
	TOBD	4,851	800	800	800	800	800	0	8,851
OPERATIONS	Total	4,851	800	800	800	800	800	0	8,851

RESPONSIBLE AGENCY: Miami-Dade Dept. of Transportation and Public Works (Transit)

Item Segment TOTAL ALL Years ALL Phases: **\$8,851**

Item Number: 420462

Item TOTAL ALL Years ALL Phases ALL Segments: **\$40,662**

TPO Project No: **TA4204627**
LRTP Ref: 06-09
County: MIAMI-DADE
Roadway ID:
Lanes Exist:
Lanes Improved:
Lanes Added:
Project Length:
District: 6

Project Description: **SOUTH FLORIDA COMMUTER SERVICES IN MIAMI-DADE I-95 EXPRESS CALL CENTER**

Type of Work: **COMMUTER TRANS. ASSISTANCE** SIS or Non-SIS: **No**

Extra Description:

PHASE :	Funding Source	Proposed Funding (in \$000s)							All Years
		<2023	2022 - 2023	2023 - 2024	2024 - 2025	2025 - 2026	2026 - 2027	>2027	
		68	0	0	0	0	0	0	68
PLANNING	Total	68	0	0	0	0	0	0	68

RESPONSIBLE AGENCY: **FDOT**

Item Segment TOTAL ALL Years ALL Phases: **\$68**

Item Number: 420462

Item TOTAL ALL Years ALL Phases ALL Segments: **\$40,662**

MIAMI-DADE TRANSPORTATION PLANNING ORGANIZATION
TRANSPORTATION IMPROVEMENT PROGRAM
PRIMARY STATE HIGHWAYS AND INTERMODAL



FLP: TRANSIT

TPO Project No: **TA4204628**
LRTP Ref: 06-09
County: MIAMI-DADE
Roadway ID:
Lanes Exist:
Lanes Improved:
Lanes Added:
Project Length:
District: 6

Project Description: **SOUTH FLORIDA COMMUTER SERVICES
IN MIAMI-DADE I-95 EXPRESS CALL
CENTER**

Type of Work: **COMMUTER TRANS. ASSISTANCE** SIS or Non-SIS: **No**

Extra Description:

PHASE :	Funding Source	Proposed Funding (in \$000s)							All Years
		<2023	2022 - 2023	2023 - 2024	2024 - 2025	2025 - 2026	2026 - 2027	>2027	
		908	0	0	0	0	0	0	908
PLANNING	Total	908	0	0	0	0	0	0	908

RESPONSIBLE AGENCY: **FDOT**

Item Segment TOTAL ALL Years ALL Phases: **\$908**

Item Number: **420462** Item TOTAL ALL Years ALL Phases ALL Segments: **\$40,662**

TPO Project No: **TA4204629**
LRTP Ref: 06-09
County: MIAMI-DADE
Roadway ID:
Lanes Exist:
Lanes Improved:
Lanes Added:
Project Length:
District: 6

Project Description: **SOUTH FLORIDA COMMUTER SERVICES
IN MIAMI-DADE I-95 EXPRESS CALL
CENTER**

Type of Work: **COMMUTER TRANS. ASSISTANCE** SIS or Non-SIS: **No**

Extra Description:

PHASE :	Funding Source	Proposed Funding (in \$000s)							All Years
		<2023	2022 - 2023	2023 - 2024	2024 - 2025	2025 - 2026	2026 - 2027	>2027	
	TOBD	400	138	138	138	138	138	0	1,090
PLANNING	Total	400	138	138	138	138	138	0	1,090

RESPONSIBLE AGENCY: **FDOT**

Item Segment TOTAL ALL Years ALL Phases: **\$1,090**

Item Number: **420462** Item TOTAL ALL Years ALL Phases ALL Segments: **\$40,662**

MIAMI-DADE TRANSPORTATION PLANNING ORGANIZATION
TRANSPORTATION IMPROVEMENT PROGRAM
PRIMARY STATE HIGHWAYS AND INTERMODAL



FLP: TRANSIT

TPO Project No: **TA4222391**
LRTP Ref: 06-09
County: MIAMI-DADE
Roadway ID:
Lanes Exist:
Lanes Improved:
Lanes Added:
Project Length:
District: 6

Project Description: **SOUTH FLORIDA COMMUTER SERVICES
IN MIAMI-DADE COUNTY - OPERATIONS**

Type of Work: **COMMUTER TRANS. ASSISTANCE** SIS or Non-SIS: **No**

Extra Description:

PHASE :	Funding Source	Proposed Funding (in \$000s)							All Years
		<2023	2022 - 2023	2023 - 2024	2024 - 2025	2025 - 2026	2026 - 2027	>2027	
		3,530	0	0	0	0	0	0	3,530
PLANNING	Total	3,530	0	0	0	0	0	0	3,530

RESPONSIBLE AGENCY: **FDOT**

Item Segment TOTAL ALL Years ALL Phases: **\$3,530**

Item Number: 422239 Item TOTAL ALL Years ALL Phases ALL Segments: **\$7,668**

TPO Project No: **TA4222393**
LRTP Ref: 06-09
County: MIAMI-DADE
Roadway ID:
Lanes Exist:
Lanes Improved:
Lanes Added:
Project Length:
District: 6

Project Description: **SOUTH FLORIDA COMMUTER SERVICES
IN MIAMI-DADE COUNTY - OPERATIONS**

Type of Work: **COMMUTER TRANS. ASSISTANCE** SIS or Non-SIS: **No**

Extra Description:

PHASE :	Funding Source	Proposed Funding (in \$000s)							All Years
		<2023	2022 - 2023	2023 - 2024	2024 - 2025	2025 - 2026	2026 - 2027	>2027	
		248	0	0	0	0	0	0	248
PLANNING	Total	248	0	0	0	0	0	0	248

RESPONSIBLE AGENCY: **FDOT**

Item Segment TOTAL ALL Years ALL Phases: **\$248**

Item Number: 422239 Item TOTAL ALL Years ALL Phases ALL Segments: **\$7,668**

MIAMI-DADE TRANSPORTATION PLANNING ORGANIZATION
TRANSPORTATION IMPROVEMENT PROGRAM
PRIMARY STATE HIGHWAYS AND INTERMODAL



FLP: TRANSIT

TPO Project No: **TA4222394**
LRTP Ref: 06-09
County: DIST/ST-WIDE
Roadway ID:
Lanes Exist:
Lanes Improved:
Lanes Added:
Project Length:
District: 6

Project Description: **SOUTH FLORIDA COMMUTER SERVICES
IN MIAMI-DADE COUNTY - OPERATIONS**

Type of Work: **COMMUTER TRANS. ASSISTANCE** SIS or Non-SIS: **No**

Extra Description:

PHASE :	Funding Source	Proposed Funding (in \$000s)							All Years
		<2023	2022 - 2023	2023 - 2024	2024 - 2025	2025 - 2026	2026 - 2027	>2027	
	DDR	368	592	592	592	592	592	0	3,328
	DPTO	472	0	0	0	0	0	0	472
	LF	20	0	0	0	0	0	0	20
PLANNING	Total	860	592	592	592	592	592	0	3,820

RESPONSIBLE AGENCY: **FDOT**

Item Segment TOTAL ALL Years ALL Phases: **\$3,820**
Item Number: 422239 Item TOTAL ALL Years ALL Phases ALL Segments: **\$7,668**

TPO Project No: **TA4222395**
LRTP Ref: 06-09
County: MIAMI-DADE
Roadway ID:
Lanes Exist:
Lanes Improved:
Lanes Added:
Project Length:
District: 6

Project Description: **SOUTH FLORIDA COMMUTER SERVICES
IN MIAMI-DADE COUNTY - OPERATIONS**

Type of Work: **COMMUTER TRANS. ASSISTANCE** SIS or Non-SIS: **No**

Extra Description:

PHASE :	Funding Source	Proposed Funding (in \$000s)							All Years
		<2023	2022 - 2023	2023 - 2024	2024 - 2025	2025 - 2026	2026 - 2027	>2027	
		70	0	0	0	0	0	0	70
PLANNING	Total	70	0	0	0	0	0	0	70

RESPONSIBLE AGENCY: **FDOT**

Item Segment TOTAL ALL Years ALL Phases: **\$70**
Item Number: 422239 Item TOTAL ALL Years ALL Phases ALL Segments: **\$7,668**

MIAMI-DADE TRANSPORTATION PLANNING ORGANIZATION
TRANSPORTATION IMPROVEMENT PROGRAM
PRIMARY STATE HIGHWAYS AND INTERMODAL



FLP: TRANSIT

TPO Project No: **TA4222421**
LRTP Ref: 06-09
County: MIAMI-DADE
Roadway ID:
Lanes Exist:
Lanes Improved:
Lanes Added:
Project Length:
District: 6

Project Description: **SOUTH FLORIDA COMMUTER SERVICES
IN MIAMI-DADE COUNTY - MARKETING**

Type of Work: **COMMUTER TRANS. ASSISTANCE** SIS or Non-SIS: **No**

Extra Description:

PHASE :	Funding Source	Proposed Funding (in \$000s)							All Years
		<2023	2022 - 2023	2023 - 2024	2024 - 2025	2025 - 2026	2026 - 2027	>2027	
		3,840	0	0	0	0	0	0	3,840
PLANNING	Total	3,840	0	0	0	0	0	0	3,840

RESPONSIBLE AGENCY: **FDOT**

Item Segment TOTAL ALL Years ALL Phases: **\$3,840**

Item Number: 422242 Item TOTAL ALL Years ALL Phases ALL Segments: **\$18,160**

TPO Project No: **TA4222422**
LRTP Ref: 06-09
County: MIAMI-DADE
Roadway ID:
Lanes Exist:
Lanes Improved:
Lanes Added:
Project Length:
District: 6

Project Description: **SOUTH FLORIDA COMMUTER SERVICES
IN MIAMI-DADE COUNTY - MARKETING**

Type of Work: **COMMUTER TRANS. ASSISTANCE** SIS or Non-SIS: **No**

Extra Description:

PHASE :	Funding Source	Proposed Funding (in \$000s)							All Years
		<2023	2022 - 2023	2023 - 2024	2024 - 2025	2025 - 2026	2026 - 2027	>2027	
	SU	7,125	1,319	1,319	1,319	1,319	1,319	0	13,720
PLANNING	Total	7,125	1,319	1,319	1,319	1,319	1,319	0	13,720

RESPONSIBLE AGENCY: **FDOT**

Item Segment TOTAL ALL Years ALL Phases: **\$13,720**

Item Number: 422242 Item TOTAL ALL Years ALL Phases ALL Segments: **\$18,160**

MIAMI-DADE TRANSPORTATION PLANNING ORGANIZATION
TRANSPORTATION IMPROVEMENT PROGRAM
PRIMARY STATE HIGHWAYS AND INTERMODAL



FLP: TRANSIT

TPO Project No: **TA4222424**
LRTP Ref: 06-09
County: MIAMI-DADE
Roadway ID:
Lanes Exist:
Lanes Improved:
Lanes Added:
Project Length:
District: 6

Project Description: **SOUTH FLORIDA COMMUTER SERVICES
- SOUTH FLORIDA VANPOOL
MARKETING**

Type of Work: **COMMUTER TRANS. ASSISTANCE** SIS or Non-SIS: **No**

Extra Description:

PHASE :	Funding Source	Proposed Funding (in \$000s)							All Years
		<2023	2022 - 2023	2023 - 2024	2024 - 2025	2025 - 2026	2026 - 2027	>2027	
	SU	225	75	75	75	75	75	0	600
PLANNING	Total	225	75	75	75	75	75	0	600

RESPONSIBLE AGENCY: **FDOT**

Item Segment TOTAL ALL Years ALL Phases: **\$600**

Item Number: **422242** Item TOTAL ALL Years ALL Phases ALL Segments: **\$18,160**

TPO Project No: **TA4225291**
LRTP Ref: 06-10
County: MIAMI-DADE
Roadway ID:
Lanes Exist:
Lanes Improved:
Lanes Added:
Project Length:
District: 6

Project Description: **MDT - KENDALL DR ENHANCED BUS SERVICE FROM DADELAND N TO SW 167 AVE**

Type of Work: **TRANSIT SERVICE DEMONSTRATION** SIS or Non-SIS: **No**

Extra Description:

PHASE :	Funding Source	Proposed Funding (in \$000s)							All Years
		<2023	2022 - 2023	2023 - 2024	2024 - 2025	2025 - 2026	2026 - 2027	>2027	
		1,198	0	0	0	0	0	0	1,198
OPERATIONS	Total	1,198	0	0	0	0	0	0	1,198

RESPONSIBLE AGENCY: **Miami-Dade Dept. of Transportation and Public Works (Transit)**

Item Segment TOTAL ALL Years ALL Phases: **\$1,198**

Item Number: **422529** Item TOTAL ALL Years ALL Phases ALL Segments: **\$5,892**

MIAMI-DADE TRANSPORTATION PLANNING ORGANIZATION
TRANSPORTATION IMPROVEMENT PROGRAM
PRIMARY STATE HIGHWAYS AND INTERMODAL



FLP: TRANSIT

TPO Project No: **TA4225292**
LRTP Ref: 06-10
County: MIAMI-DADE
Roadway ID:
Lanes Exist:
Lanes Improved:
Lanes Added:
Project Length:
District: 6

Project Description: **MDT - KENDALL CRUISER**

FROM DADELAND NORTH STATION

TO SW 162 AVE

Type of Work: **URBAN CORRIDOR IMPROVEMENTS**

SIS or Non-SIS: **No**

Extra Description:

PHASE :

Proposed Funding (in \$000s)								
Funding Source	<2023	2022 - 2023	2023 - 2024	2024 - 2025	2025 - 2026	2026 - 2027	>2027	All Years
	3,550	0	0	0	0	0	0	3,550
OPERATIONS Total	3,550	0	0	0	0	0	0	3,550

RESPONSIBLE AGENCY: **Miami-Dade Dept. of Transportation and Public Works (Transit)**

Item Segment TOTAL ALL Years ALL Phases: **\$3,550**

Item Number: **422529**

Item TOTAL ALL Years ALL Phases ALL Segments: **\$5,892**

TPO Project No: **TA4225293**
LRTP Ref: 06-09
County: MIAMI-DADE
Roadway ID:
Lanes Exist:
Lanes Improved:
Lanes Added:
Project Length:
District: 6

Project Description: **MDT - KENDALL CRUISER (ROUTE 288)**

FROM DADELAND NORTH

TO SW 162 AVE

Type of Work: **URBAN CORRIDOR IMPROVEMENTS**

SIS or Non-SIS: **No**

Extra Description:

PHASE :

Proposed Funding (in \$000s)								
Funding Source	<2023	2022 - 2023	2023 - 2024	2024 - 2025	2025 - 2026	2026 - 2027	>2027	All Years
	165	0	0	0	0	0	0	165
OPERATIONS Total	165	0	0	0	0	0	0	165

RESPONSIBLE AGENCY: **Miami-Dade Dept. of Transportation and Public Works (Transit)**

Item Segment TOTAL ALL Years ALL Phases: **\$165**

Item Number: **422529**

Item TOTAL ALL Years ALL Phases ALL Segments: **\$5,892**

MIAMI-DADE TRANSPORTATION PLANNING ORGANIZATION
TRANSPORTATION IMPROVEMENT PROGRAM
PRIMARY STATE HIGHWAYS AND INTERMODAL



FLP: TRANSIT

TPO Project No: **TA4225294** Project Description: **MDT - KENDALL CRUISER (ROUTE 288) FROM DADELAND NORTH TO SW 162 AVE**

LRTP Ref: 06-09

County: MIAMI-DADE

Roadway ID:

Lanes Exist:

Lanes Improved:

Lanes Added:

Project Length:

District: 6

Type of Work: **URBAN CORRIDOR IMPROVEMENTS** SIS or Non-SIS: **No**

Extra Description:

		Proposed Funding (in \$000s)							
PHASE :	Funding Source	<2023	2022 - 2023	2023 - 2024	2024 - 2025	2025 - 2026	2026 - 2027	>2027	All Years
	DPTO	0	550	0	0	0	0	0	550
OPERATIONS	Total	0	550	0	0	0	0	0	550

RESPONSIBLE AGENCY: Miami-Dade Dept. of Transportation and Public Works (Transit)

Item Segment TOTAL ALL Years ALL Phases: \$550

Item Number: 422529

Item TOTAL ALL Years ALL Phases ALL Segments: \$5,892

TPO Project No: **TA4225295** Project Description: **MDT - KENDALL CRUISER (ROUTE 288) FROM DADELAND NORTH TO SW 162 AVE**

LRTP Ref: 06-09

County: MIAMI-DADE

Roadway ID:

Lanes Exist:

Lanes Improved:

Lanes Added:

Project Length:

District: 6

Type of Work: **URBAN CORRIDOR IMPROVEMENTS** SIS or Non-SIS: **No**

Extra Description:

		Proposed Funding (in \$000s)							
PHASE :	Funding Source	<2023	2022 - 2023	2023 - 2024	2024 - 2025	2025 - 2026	2026 - 2027	>2027	All Years
	DDR	0	0	429	0	0	0	0	429
OPERATIONS	Total	0	0	429	0	0	0	0	429

RESPONSIBLE AGENCY: Miami-Dade Dept. of Transportation and Public Works (Transit)

Item Segment TOTAL ALL Years ALL Phases: \$429

Item Number: 422529

Item TOTAL ALL Years ALL Phases ALL Segments: \$5,892

MIAMI-DADE TRANSPORTATION PLANNING ORGANIZATION
TRANSPORTATION IMPROVEMENT PROGRAM
PRIMARY STATE HIGHWAYS AND INTERMODAL



FLP: TRANSIT

TPO Project No: **TA4309531**
LRTP Ref: 06-10
County: MIAMI-DADE
Roadway ID:
Lanes Exist:
Lanes Improved:
Lanes Added:
Project Length:
District: 6

Project Description:

**MDT - FLAGLER MAX (ROUTE 51)
OPERATING ASSISTANCE**

FROM W MIAMI-DADE

TO DOWNTOWN

Type of Work:

URBAN CORRIDOR IMPROVEMENTS

SIS or Non-SIS: **No**

Extra Description:

PHASE :

Proposed Funding (in \$000s)								
Funding Source	<2023	2022 - 2023	2023 - 2024	2024 - 2025	2025 - 2026	2026 - 2027	>2027	All Years
	2,947	0	0	0	0	0	0	2,947
OPERATIONS Total	2,947	0	0	0	0	0	0	2,947

RESPONSIBLE AGENCY: Miami-Dade Dept. of Transportation and Public Works (Transit)

Item Segment TOTAL ALL Years ALL Phases: **\$2,947**

Item Number:

430953

Item TOTAL ALL Years ALL Phases ALL Segments:

\$4,091

TPO Project No: **TA4309532**
LRTP Ref: 06-10
County: MIAMI-DADE
Roadway ID:
Lanes Exist:
Lanes Improved:
Lanes Added:
Project Length:
District: 6

Project Description:

MDT - FLAGLER MAX (ROUTE 51)

FROM WEST MIAMI-DADE

TO DOWNTOWN

Type of Work:

URBAN CORRIDOR IMPROVEMENTS

SIS or Non-SIS: **No**

Extra Description:

PHASE :

Proposed Funding (in \$000s)								
Funding Source	<2023	2022 - 2023	2023 - 2024	2024 - 2025	2025 - 2026	2026 - 2027	>2027	All Years
	510	0	0	0	0	0	0	510
OPERATIONS Total	510	0	0	0	0	0	0	510

RESPONSIBLE AGENCY: Miami-Dade Dept. of Transportation and Public Works (Transit)

Item Segment TOTAL ALL Years ALL Phases: **\$510**

Item Number:

430953

Item TOTAL ALL Years ALL Phases ALL Segments:

\$4,091

MIAMI-DADE TRANSPORTATION PLANNING ORGANIZATION
TRANSPORTATION IMPROVEMENT PROGRAM
PRIMARY STATE HIGHWAYS AND INTERMODAL



FLP: TRANSIT

TPO Project No: **TA4309533**
LRTP Ref: 06-10
County: MIAMI-DADE
Roadway ID:
Lanes Exist:
Lanes Improved:
Lanes Added:
Project Length:
District: 6

Project Description: **MDT - FLAGLER MAX (ROUTE 51) FROM WEST MIAMI-DADE TO DOWNTOWN**

Type of Work: **URBAN CORRIDOR IMPROVEMENTS** SIS or Non-SIS: **No**

Extra Description:

PHASE :	Funding Source	Proposed Funding (in \$000s)							All Years
		<2023	2022 - 2023	2023 - 2024	2024 - 2025	2025 - 2026	2026 - 2027	>2027	
	DPTO	0	634	0	0	0	0	0	634
OPERATIONS	Total	0	634	0	0	0	0	0	634

RESPONSIBLE AGENCY: **Miami-Dade Dept. of Transportation and Public Works (Transit)**

Item Segment TOTAL ALL Years ALL Phases: **\$634**

Item Number: **430953**

Item TOTAL ALL Years ALL Phases ALL Segments: **\$4,091**

TPO Project No: **TA4329341**
LRTP Ref: 06-10
County: MIAMI-DADE
Roadway ID:
Lanes Exist:
Lanes Improved:
Lanes Added:
Project Length:
District: 6

Project Description: **MDT - 95 EXPRESS DADE / BROWARD CIVIC CENTER**

Type of Work: **URBAN CORRIDOR IMPROVEMENTS** SIS or Non-SIS: **No**

Extra Description:

PHASE :	Funding Source	Proposed Funding (in \$000s)							All Years
		<2023	2022 - 2023	2023 - 2024	2024 - 2025	2025 - 2026	2026 - 2027	>2027	
	TOBD	2,410	450	450	450	450	450	0	4,660
OPERATIONS	Total	2,410	450	450	450	450	450	0	4,660

RESPONSIBLE AGENCY: **Miami-Dade Dept. of Transportation and Public Works (Transit)**

Item Segment TOTAL ALL Years ALL Phases: **\$4,660**

Item Number: **432934**

Item TOTAL ALL Years ALL Phases ALL Segments: **\$4,660**

MIAMI-DADE TRANSPORTATION PLANNING ORGANIZATION
TRANSPORTATION IMPROVEMENT PROGRAM
PRIMARY STATE HIGHWAYS AND INTERMODAL



FLP: TRANSIT

TPO Project No: **TA4366951**
LRTP Ref: 06-09
County: MIAMI-DADE
Roadway ID:
Lanes Exist:
Lanes Improved:
Lanes Added:
Project Length:
District: 6

Project Description: **CITY OF MIAMI - TROLLEY VEHICLES PURCHASE**

Type of Work: **PURCHASE VEHICLES/EQUIPMENT** SIS or Non-SIS: **No**

Extra Description:

		Proposed Funding (in \$000s)							
PHASE :	Funding Source	<2023	2022 - 2023	2023 - 2024	2024 - 2025	2025 - 2026	2026 - 2027	>2027	All Years
		294	0	0	0	0	0	0	294
CAPITAL	Total	294	0	0	0	0	0	0	294

RESPONSIBLE AGENCY: CITY OF MIAMI

Item Segment TOTAL ALL Years ALL Phases: **\$294**

Item Number: 436695 Item TOTAL ALL Years ALL Phases ALL Segments: **\$7,128**

TPO Project No: **TA4366952**
LRTP Ref: 06-10
County: MIAMI-DADE
Roadway ID:
Lanes Exist:
Lanes Improved:
Lanes Added:
Project Length:
District: 6

Project Description: **CITY OF MIAMI - TROLLEY VEHICLES PURCHASE**

Type of Work: **PURCHASE VEHICLES/EQUIPMENT** SIS or Non-SIS: **No**

Extra Description:

		Proposed Funding (in \$000s)							
PHASE :	Funding Source	<2023	2022 - 2023	2023 - 2024	2024 - 2025	2025 - 2026	2026 - 2027	>2027	All Years
		354	0	0	0	0	0	0	354
CAPITAL	Total	354	0	0	0	0	0	0	354

RESPONSIBLE AGENCY: CITY OF MIAMI

Item Segment TOTAL ALL Years ALL Phases: **\$354**

Item Number: 436695 Item TOTAL ALL Years ALL Phases ALL Segments: **\$7,128**

MIAMI-DADE TRANSPORTATION PLANNING ORGANIZATION
TRANSPORTATION IMPROVEMENT PROGRAM
PRIMARY STATE HIGHWAYS AND INTERMODAL



FLP: TRANSIT

TPO Project No: **TA4366953**
LRTP Ref: 06-10
County: MIAMI-DADE
Roadway ID:
Lanes Exist:
Lanes Improved:
Lanes Added:
Project Length:
District: 6

Project Description: **CITY OF MIAMI - TROLLEY VEHICLES PURCHASE**

Type of Work: **PURCHASE VEHICLES/EQUIPMENT** SIS or Non-SIS: **No**

Extra Description:

		Proposed Funding (in \$000s)							
PHASE :	Funding Source	<2023	2022 - 2023	2023 - 2024	2024 - 2025	2025 - 2026	2026 - 2027	>2027	All Years
		1,180	0	0	0	0	0	0	1,180
CAPITAL	Total	1,180	0	0	0	0	0	0	1,180

RESPONSIBLE AGENCY: **CITY OF MIAMI**

Item Segment TOTAL ALL Years ALL Phases: **\$1,180**

Item Number: 436695 Item TOTAL ALL Years ALL Phases ALL Segments: **\$7,128**

TPO Project No: **TA4366954**
LRTP Ref: 06-10
County: MIAMI-DADE
Roadway ID:
Lanes Exist:
Lanes Improved:
Lanes Added:
Project Length:
District: 6

Project Description: **CITY OF MIAMI - TROLLEY VEHICLES PURCHASE**

Type of Work: **PURCHASE VEHICLES/EQUIPMENT** SIS or Non-SIS: **No**

Extra Description:

		Proposed Funding (in \$000s)							
PHASE :	Funding Source	<2023	2022 - 2023	2023 - 2024	2024 - 2025	2025 - 2026	2026 - 2027	>2027	All Years
	DPTO	0	1,020	0	0	0	0	0	1,020
CAPITAL	Total	0	1,020	0	0	0	0	0	1,020

RESPONSIBLE AGENCY: **CITY OF MIAMI**

Item Segment TOTAL ALL Years ALL Phases: **\$1,020**

Item Number: 436695 Item TOTAL ALL Years ALL Phases ALL Segments: **\$7,128**

MIAMI-DADE TRANSPORTATION PLANNING ORGANIZATION
TRANSPORTATION IMPROVEMENT PROGRAM
PRIMARY STATE HIGHWAYS AND INTERMODAL



FLP: TRANSIT

TPO Project No: **TA4366955**
LRTP Ref: 06-10
County: MIAMI-DADE
Roadway ID:
Lanes Exist:
Lanes Improved:
Lanes Added:
Project Length:
District: 6

Project Description: **CITY OF MIAMI - PURCHASE REPLACEMENT TROLLEY VEHICLES**

Type of Work: **PURCHASE VEHICLES/EQUIPMENT** SIS or Non-SIS: **No**

Extra Description:

PHASE :	Funding Source	Proposed Funding (in \$000s)							All Years
		<2023	2022 - 2023	2023 - 2024	2024 - 2025	2025 - 2026	2026 - 2027	>2027	
	DDR	0	0	1,841	0	0	0	0	1,841
	CAPITAL Total	0	0	1,841	0	0	0	0	1,841

RESPONSIBLE AGENCY: CITY OF MIAMI

Item Segment TOTAL ALL Years ALL Phases: **\$1,841**

Item Number: 436695 Item TOTAL ALL Years ALL Phases ALL Segments: **\$7,128**

TPO Project No: **TA4366956**
LRTP Ref: 06-10
County: MIAMI-DADE
Roadway ID:
Lanes Exist:
Lanes Improved:
Lanes Added:
Project Length:
District: 6

Project Description: **CITY OF MIAMI - PURCHASE REPLACEMENT TROLLEY VEHICLES**

Type of Work: **PURCHASE VEHICLES/EQUIPMENT** SIS or Non-SIS: **No**

Extra Description:

PHASE :	Funding Source	Proposed Funding (in \$000s)							All Years
		<2023	2022 - 2023	2023 - 2024	2024 - 2025	2025 - 2026	2026 - 2027	>2027	
	DPTO	0	0	0	1,338	0	0	0	1,338
	CAPITAL Total	0	0	0	1,338	0	0	0	1,338

RESPONSIBLE AGENCY: CITY OF MIAMI

Item Segment TOTAL ALL Years ALL Phases: **\$1,338**

Item Number: 436695 Item TOTAL ALL Years ALL Phases ALL Segments: **\$7,128**

MIAMI-DADE TRANSPORTATION PLANNING ORGANIZATION
TRANSPORTATION IMPROVEMENT PROGRAM
PRIMARY STATE HIGHWAYS AND INTERMODAL



FLP: TRANSIT

TPO Project No: **TA4366957**
LRTP Ref: 06-10
County: MIAMI-DADE
Roadway ID:
Lanes Exist:
Lanes Improved:
Lanes Added:
Project Length:
District: 6

Project Description: **CITY OF MIAMI - PURCHASE REPLACEMENT TROLLEY VEHICLES**

Type of Work: **PURCHASE VEHICLES/EQUIPMENT** SIS or Non-SIS: **No**

Extra Description:

PHASE :	Funding Source	Proposed Funding (in \$000s)							All Years
		<2023	2022 - 2023	2023 - 2024	2024 - 2025	2025 - 2026	2026 - 2027	>2027	
	DPTO	0	0	0	0	1,101	0	0	1,101
	CAPITAL Total	0	0	0	0	1,101	0	0	1,101

RESPONSIBLE AGENCY: **CITY OF MIAMI**

Item Segment TOTAL ALL Years ALL Phases: **\$1,101**

Item Number: **436695** Item TOTAL ALL Years ALL Phases ALL Segments: **\$7,128**

TPO Project No: **TA4367041**
LRTP Ref: 06-10
County: MIAMI-DADE
Roadway ID:
Lanes Exist:
Lanes Improved:
Lanes Added:
Project Length:
District: 6

Project Description: **MDT - STATE TRANSIT BLOCK GRANT**

Type of Work: **OPERATING FOR FIXED ROUTE** SIS or Non-SIS: **No**

Extra Description:

PHASE :	Funding Source	Proposed Funding (in \$000s)							All Years
		<2023	2022 - 2023	2023 - 2024	2024 - 2025	2025 - 2026	2026 - 2027	>2027	
		43,906	0	0	0	0	0	0	43,906
	OPERATIONS Total	43,906	0	0	0	0	0	0	43,906

RESPONSIBLE AGENCY: **Miami-Dade Dept. of Transportation and Public Works (Transit)**

Item Segment TOTAL ALL Years ALL Phases: **\$43,906**

Item Number: **436704** Item TOTAL ALL Years ALL Phases ALL Segments: **\$347,357**

MIAMI-DADE TRANSPORTATION PLANNING ORGANIZATION
TRANSPORTATION IMPROVEMENT PROGRAM
PRIMARY STATE HIGHWAYS AND INTERMODAL



FLP: TRANSIT

TPO Project No: **TA4367042**
LRTP Ref: 06-10
County: MIAMI-DADE
Roadway ID:
Lanes Exist:
Lanes Improved:
Lanes Added:
Project Length:
District: 6

Project Description: **MDT - STATE TRANSIT BLOCK GRANT**

Type of Work: **OPERATING FOR FIXED ROUTE** SIS or Non-SIS: **No**

Extra Description:

		Proposed Funding (in \$000s)							
PHASE :	Funding Source	<2023	2022 - 2023	2023 - 2024	2024 - 2025	2025 - 2026	2026 - 2027	>2027	All Years
		34,114	0	0	0	0	0	0	34,114
OPERATIONS	Total	34,114	0	0	0	0	0	0	34,114

RESPONSIBLE AGENCY: Miami-Dade Dept. of Transportation and Public Works (Transit)

Item Segment TOTAL ALL Years ALL Phases: **\$34,114**

Item Number: 436704

Item TOTAL ALL Years ALL Phases ALL Segments: **\$347,357**

TPO Project No: **TA4367043**
LRTP Ref: 06-10
County: MIAMI-DADE
Roadway ID:
Lanes Exist:
Lanes Improved:
Lanes Added:
Project Length:
District: 6

Project Description: **MDT - STATE TRANSIT BLOCK GRANT**

Type of Work: **OPERATING FOR FIXED ROUTE** SIS or Non-SIS: **No**

Extra Description:

		Proposed Funding (in \$000s)							
PHASE :	Funding Source	<2023	2022 - 2023	2023 - 2024	2024 - 2025	2025 - 2026	2026 - 2027	>2027	All Years
		22,601	0	0	0	0	0	0	22,601
OPERATIONS	Total	22,601	0	0	0	0	0	0	22,601

RESPONSIBLE AGENCY: Miami-Dade Dept. of Transportation and Public Works (Transit)

Item Segment TOTAL ALL Years ALL Phases: **\$22,601**

Item Number: 436704

Item TOTAL ALL Years ALL Phases ALL Segments: **\$347,357**

MIAMI-DADE TRANSPORTATION PLANNING ORGANIZATION
TRANSPORTATION IMPROVEMENT PROGRAM
PRIMARY STATE HIGHWAYS AND INTERMODAL



FLP: TRANSIT

TPO Project No: **TA4367044**
LRTP Ref: 06-10
County: MIAMI-DADE
Roadway ID:
Lanes Exist:
Lanes Improved:
Lanes Added:
Project Length:
District: 6

Project Description: **MDT - STATE TRANSIT BLOCK GRANT**

Type of Work: **OPERATING FOR FIXED ROUTE** SIS or Non-SIS: **No**

Extra Description:

PHASE :	Funding Source	Proposed Funding (in \$000s)							All Years
		<2023	2022 - 2023	2023 - 2024	2024 - 2025	2025 - 2026	2026 - 2027	>2027	
	DDR	0	6,257	0	0	0	0	0	6,257
	DPTO	0	16,980	0	0	0	0	0	16,980
	LF	0	23,237	0	0	0	0	0	23,237
OPERATIONS	Total	0	46,474	0	0	0	0	0	46,474

RESPONSIBLE AGENCY: Miami-Dade Dept. of Transportation and Public Works (Transit)

Item Segment TOTAL ALL Years ALL Phases: **\$46,474**

Item Number: 436704

Item TOTAL ALL Years ALL Phases ALL Segments: **\$347,357**

TPO Project No: **TA4367045**
LRTP Ref: 06-10
County: MIAMI-DADE
Roadway ID:
Lanes Exist:
Lanes Improved:
Lanes Added:
Project Length:
District: 6

Project Description: **MDT - STATE TRANSIT BLOCK GRANT**

Type of Work: **OPERATING FOR FIXED ROUTE** SIS or Non-SIS: **No**

Extra Description:

PHASE :	Funding Source	Proposed Funding (in \$000s)							All Years
		<2023	2022 - 2023	2023 - 2024	2024 - 2025	2025 - 2026	2026 - 2027	>2027	
	DDR	0	0	10,381	0	0	0	0	10,381
	DPTO	0	0	13,553	0	0	0	0	13,553
	LF	0	0	23,934	0	0	0	0	23,934
OPERATIONS	Total	0	0	47,868	0	0	0	0	47,868

RESPONSIBLE AGENCY: Miami-Dade Dept. of Transportation and Public Works (Transit)

Item Segment TOTAL ALL Years ALL Phases: **\$47,868**

Item Number: 436704

Item TOTAL ALL Years ALL Phases ALL Segments: **\$347,357**

MIAMI-DADE TRANSPORTATION PLANNING ORGANIZATION
TRANSPORTATION IMPROVEMENT PROGRAM
PRIMARY STATE HIGHWAYS AND INTERMODAL



FLP: TRANSIT

TPO Project No: **TA4367046**
LRTP Ref: 06-10
County: MIAMI-DADE
Roadway ID:
Lanes Exist:
Lanes Improved:
Lanes Added:
Project Length:
District: 6

Project Description: **MDT - STATE TRANSIT BLOCK GRANT**

Type of Work: **OPERATING FOR FIXED ROUTE** SIS or Non-SIS: **No**

Extra Description:

PHASE :	Funding Source	Proposed Funding (in \$000s)							All Years
		<2023	2022 - 2023	2023 - 2024	2024 - 2025	2025 - 2026	2026 - 2027	>2027	
	DDR	0	0	0	11,040	0	0	0	11,040
	DPTO	0	0	0	13,612	0	0	0	13,612
	LF	0	0	0	24,652	0	0	0	24,652
OPERATIONS	Total	0	0	0	49,304	0	0	0	49,304

RESPONSIBLE AGENCY: Miami-Dade Dept. of Transportation and Public Works (Transit)

Item Segment TOTAL ALL Years ALL Phases: **\$49,304**

Item Number: 436704

Item TOTAL ALL Years ALL Phases ALL Segments: **\$347,357**

TPO Project No: **TA4367047**
LRTP Ref: 06-10
County: MIAMI-DADE
Roadway ID:
Lanes Exist:
Lanes Improved:
Lanes Added:
Project Length:
District: 6

Project Description: **MDT - STATE TRANSIT BLOCK GRANT**

Type of Work: **OPERATING FOR FIXED ROUTE** SIS or Non-SIS: **No**

Extra Description:

PHASE :	Funding Source	Proposed Funding (in \$000s)							All Years
		<2023	2022 - 2023	2023 - 2024	2024 - 2025	2025 - 2026	2026 - 2027	>2027	
	DDR	0	0	0	0	562	0	0	562
	DPTO	0	0	0	0	24,830	0	0	24,830
	LF	0	0	0	0	25,392	0	0	25,392
OPERATIONS	Total	0	0	0	0	50,784	0	0	50,784

RESPONSIBLE AGENCY: Miami-Dade Dept. of Transportation and Public Works (Transit)

Item Segment TOTAL ALL Years ALL Phases: **\$50,784**

Item Number: 436704

Item TOTAL ALL Years ALL Phases ALL Segments: **\$347,357**

MIAMI-DADE TRANSPORTATION PLANNING ORGANIZATION
TRANSPORTATION IMPROVEMENT PROGRAM
PRIMARY STATE HIGHWAYS AND INTERMODAL



FLP: TRANSIT

TPO Project No: **TA4367048**
LRTP Ref: 06-10
County: MIAMI-DADE
Roadway ID:
Lanes Exist:
Lanes Improved:
Lanes Added:
Project Length:
District: 6

Project Description: **MDT - STATE TRANSIT BLOCK GRANT**

Type of Work: **OPERATING FOR FIXED ROUTE** SIS or Non-SIS: **No**

Extra Description:

		Proposed Funding (in \$000s)							
PHASE :	Funding Source	<2023	2022 - 2023	2023 - 2024	2024 - 2025	2025 - 2026	2026 - 2027	>2027	All Years
	DDR	0	0	0	0	0	8,392	0	8,392
	DPTO	0	0	0	0	0	17,761	0	17,761
	LF	0	0	0	0	0	26,153	0	26,153
OPERATIONS	Total	0	0	0	0	0	52,306	0	52,306

RESPONSIBLE AGENCY: Miami-Dade Dept. of Transportation and Public Works (Transit)

Item Segment TOTAL ALL Years ALL Phases: **\$52,306**

Item Number: 436704

Item TOTAL ALL Years ALL Phases ALL Segments: **\$347,357**

TPO Project No: **TA4389421**
LRTP Ref: 06-10
County: MIAMI-DADE
Roadway ID:
Lanes Exist:
Lanes Improved:
Lanes Added:
Project Length:
District: 6

Project Description: **DTPW - BEACH CONNECTION SOUTH EXPRESS BUS SERVICE**

Type of Work: **URBAN CORRIDOR IMPROVEMENTS** SIS or Non-SIS: **No**

Extra Description:

		Proposed Funding (in \$000s)							
PHASE :	Funding Source	<2023	2022 - 2023	2023 - 2024	2024 - 2025	2025 - 2026	2026 - 2027	>2027	All Years
	DPTO	0	750	0	0	0	0	0	750
	LF	0	750	0	0	0	0	0	750
OPERATIONS	Total	0	1,500	0	0	0	0	0	1,500

RESPONSIBLE AGENCY: Miami-Dade Dept. of Transportation and Public Works

Item Segment TOTAL ALL Years ALL Phases: **\$1,500**

Item Number: 438942

Item TOTAL ALL Years ALL Phases ALL Segments: **\$1,500**

MIAMI-DADE TRANSPORTATION PLANNING ORGANIZATION
TRANSPORTATION IMPROVEMENT PROGRAM
PRIMARY STATE HIGHWAYS AND INTERMODAL



FLP: TRANSIT

TPO Project No: **TA4392556**
LRTP Ref: 06-10
County: DIST/ST-WIDE
Roadway ID:
Lanes Exist:
Lanes Improved:
Lanes Added:
Project Length:
District: 6

Project Description: **SECTION 5339 RURAL BUS & FACILITIES
D6-MATCH WITH TOLL REVENUE
CREDITS**

Type of Work: **CAPITAL FOR FIXED ROUTE**

SIS or Non-SIS: **No**

Extra Description:

PHASE :

		Proposed Funding (in \$000s)							
	Funding Source	<2023	2022 - 2023	2023 - 2024	2024 - 2025	2025 - 2026	2026 - 2027	>2027	All Years
	DU	301	360	122	122	0	0	0	905
CAPITAL	Total	301	360	122	122	0	0	0	905

RESPONSIBLE AGENCY: **FDOT**

Item Segment TOTAL ALL Years ALL Phases: **\$905**

Item Number: **439255** Item TOTAL ALL Years ALL Phases ALL Segments: **\$905**

TPO Project No: **TA4409221**
LRTP Ref: 06-10
County: MIAMI-DADE
Roadway ID:
Lanes Exist:
Lanes Improved:
Lanes Added:
Project Length:
District: 6

Project Description: **DTPW - FTA SECTION 5337**

Type of Work: **CAPITAL FOR FIXED ROUTE**

SIS or Non-SIS: **No**

Extra Description:

PHASE :

		Proposed Funding (in \$000s)							
	Funding Source	<2023	2022 - 2023	2023 - 2024	2024 - 2025	2025 - 2026	2026 - 2027	>2027	All Years
		40,000	0	0	0	0	0	0	40,000
CAPITAL	Total	40,000	0	0	0	0	0	0	40,000

RESPONSIBLE AGENCY: **Miami-Dade Dept. of Transportation and Public Works (Transit)**

Item Segment TOTAL ALL Years ALL Phases: **\$40,000**

Item Number: **440922** Item TOTAL ALL Years ALL Phases ALL Segments: **\$280,000**

MIAMI-DADE TRANSPORTATION PLANNING ORGANIZATION
TRANSPORTATION IMPROVEMENT PROGRAM
PRIMARY STATE HIGHWAYS AND INTERMODAL



FLP: TRANSIT

TPO Project No: **TA4409222**
LRTP Ref: 06-10
County: MIAMI-DADE
Roadway ID:
Lanes Exist:
Lanes Improved:
Lanes Added:
Project Length:
District: 6

Project Description: **MIAMI-DADE DTPW - FTA SECTION 5337
STATE OF GOOD REPAIR GRANT**

Type of Work: **CAPITAL FOR FIXED ROUTE** SIS or Non-SIS: **No**

Extra Description:

PHASE :	Funding Source	Proposed Funding (in \$000s)							All Years
		<2023	2022 - 2023	2023 - 2024	2024 - 2025	2025 - 2026	2026 - 2027	>2027	
		40,000	0	0	0	0	0	0	40,000
CAPITAL	Total	40,000	0	0	0	0	0	0	40,000

RESPONSIBLE AGENCY: Miami-Dade Dept. of Transportation and Public Works

Item Segment TOTAL ALL Years ALL Phases: \$40,000

Item Number: 440922

Item TOTAL ALL Years ALL Phases ALL Segments: \$280,000

TPO Project No: **TA4409223**
LRTP Ref: 06-10
County: MIAMI-DADE
Roadway ID:
Lanes Exist:
Lanes Improved:
Lanes Added:
Project Length:
District: 6

Project Description: **MIAMI-DADE DTPW - FTA SECTION 5337
STATE OF GOOD REPAIR GRANT**

Type of Work: **CAPITAL FOR FIXED ROUTE** SIS or Non-SIS: **No**

Extra Description:

PHASE :	Funding Source	Proposed Funding (in \$000s)							All Years
		<2023	2022 - 2023	2023 - 2024	2024 - 2025	2025 - 2026	2026 - 2027	>2027	
	FTA	0	32,000	0	0	0	0	0	32,000
	LF	0	8,000	0	0	0	0	0	8,000
CAPITAL	Total	0	40,000	0	0	0	0	0	40,000

RESPONSIBLE AGENCY: Miami-Dade Dept. of Transportation and Public Works

Item Segment TOTAL ALL Years ALL Phases: \$40,000

Item Number: 440922

Item TOTAL ALL Years ALL Phases ALL Segments: \$280,000

MIAMI-DADE TRANSPORTATION PLANNING ORGANIZATION
TRANSPORTATION IMPROVEMENT PROGRAM
PRIMARY STATE HIGHWAYS AND INTERMODAL



FLP: TRANSIT

TPO Project No: **TA4409224**
LRTP Ref: 06-10
County: MIAMI-DADE
Roadway ID:
Lanes Exist:
Lanes Improved:
Lanes Added:
Project Length:
District: 6

Project Description: **MIAMI-DADE DTPW - FTA SECTION 5337
STATE OF GOOD REPAIR GRANT**

Type of Work: **CAPITAL FOR FIXED ROUTE**

SIS or Non-SIS: **No**

Extra Description:

PHASE :

		Proposed Funding (in \$000s)							
SE :	Funding Source	<2023	2022 - 2023	2023 - 2024	2024 - 2025	2025 - 2026	2026 - 2027	>2027	All Years
	FTA	0	0	32,000	0	0	0	0	32,000
	LF	0	0	8,000	0	0	0	0	8,000
CAPITAL	Total	0	0	40,000	0	0	0	0	40,000

RESPONSIBLE AGENCY: **Miami-Dade Dept. of Transportation and Public Works**

Item Segment TOTAL ALL Years ALL Phases: **\$40,000**

Item Number: **440922**

Item TOTAL ALL Years ALL Phases ALL Segments: **\$280,000**

TPO Project No: **TA4409225**
LRTP Ref: 06-10
County: MIAMI-DADE
Roadway ID:
Lanes Exist:
Lanes Improved:
Lanes Added:
Project Length:
District: 6

Project Description: **MIAMI-DADE DTPW - FTA SECTION 5337
STATE OF GOOD REPAIR GRANT**

Type of Work: **CAPITAL FOR FIXED ROUTE**

SIS or Non-SIS: **No**

Extra Description:

PHASE :

		Proposed Funding (in \$000s)							
SE :	Funding Source	<2023	2022 - 2023	2023 - 2024	2024 - 2025	2025 - 2026	2026 - 2027	>2027	All Years
	FTA	0	0	0	32,000	0	0	0	32,000
	LF	0	0	0	8,000	0	0	0	8,000
CAPITAL	Total	0	0	0	40,000	0	0	0	40,000

RESPONSIBLE AGENCY: **Miami-Dade Dept. of Transportation and Public Works**

Item Segment TOTAL ALL Years ALL Phases: **\$40,000**

Item Number: **440922**

Item TOTAL ALL Years ALL Phases ALL Segments: **\$280,000**

MIAMI-DADE TRANSPORTATION PLANNING ORGANIZATION
TRANSPORTATION IMPROVEMENT PROGRAM
PRIMARY STATE HIGHWAYS AND INTERMODAL



FLP: TRANSIT

TPO Project No: **TA4409226**
LRTP Ref: 06-10
County: MIAMI-DADE
Roadway ID:
Lanes Exist:
Lanes Improved:
Lanes Added:
Project Length:
District: 6

Project Description: **MIAMI-DADE DTPW - FTA SECTION 5337
STATE OF GOOD REPAIR GRANT**

Type of Work: **CAPITAL FOR FIXED ROUTE**

SIS or Non-SIS: **No**

Extra Description:

PHASE :

		Proposed Funding (in \$000s)							
SE :	Funding Source	<2023	2022 - 2023	2023 - 2024	2024 - 2025	2025 - 2026	2026 - 2027	>2027	All Years
	FTA	0	0	0	0	32,000	0	0	32,000
	LF	0	0	0	0	8,000	0	0	8,000
CAPITAL	Total	0	0	0	0	40,000	0	0	40,000

RESPONSIBLE AGENCY: **Miami-Dade Dept. of Transportation and Public Works**

Item Segment TOTAL ALL Years ALL Phases: **\$40,000**

Item Number: **440922**

Item TOTAL ALL Years ALL Phases ALL Segments: **\$280,000**

TPO Project No: **TA4409227**
LRTP Ref: 06-10
County: MIAMI-DADE
Roadway ID:
Lanes Exist:
Lanes Improved:
Lanes Added:
Project Length:
District: 6

Project Description: **MIAMI-DADE DTPW - FTA SECTION 5337
STATE OF GOOD REPAIR GRANT**

Type of Work: **CAPITAL FOR FIXED ROUTE**

SIS or Non-SIS: **No**

Extra Description:

PHASE :

		Proposed Funding (in \$000s)							
SE :	Funding Source	<2023	2022 - 2023	2023 - 2024	2024 - 2025	2025 - 2026	2026 - 2027	>2027	All Years
	FTA	0	0	0	0	0	32,000	0	32,000
	LF	0	0	0	0	0	8,000	0	8,000
CAPITAL	Total	0	0	0	0	0	40,000	0	40,000

RESPONSIBLE AGENCY: **Miami-Dade Dept. of Transportation and Public Works**

Item Segment TOTAL ALL Years ALL Phases: **\$40,000**

Item Number: **440922**

Item TOTAL ALL Years ALL Phases ALL Segments: **\$280,000**

MIAMI-DADE TRANSPORTATION PLANNING ORGANIZATION
TRANSPORTATION IMPROVEMENT PROGRAM
PRIMARY STATE HIGHWAYS AND INTERMODAL



FLP: TRANSIT

TPO Project No: **TA4409231**
LRTP Ref: 06-10
County: MIAMI-DADE
Roadway ID:
Lanes Exist:
Lanes Improved:
Lanes Added:
Project Length:
District: 6

Project Description: **DTPW - FTA SECTION 5339**

Type of Work: **CAPITAL FOR FIXED ROUTE**

SIS or Non-SIS: **No**

Extra Description:

PHASE :

CAPITAL

Funding Source	Proposed Funding (in \$000s)							
	<2023	2022 - 2023	2023 - 2024	2024 - 2025	2025 - 2026	2026 - 2027	>2027	All Years
	8,750	0	0	0	0	0	0	8,750
Total	8,750	0	0	0	0	0	0	8,750

RESPONSIBLE AGENCY: **Miami-Dade Dept. of Transportation and Public Works (Transit)**

Item Segment TOTAL ALL Years ALL Phases: **\$8,750**

Item Number: **440923**

Item TOTAL ALL Years ALL Phases ALL Segments: **\$61,250**

TPO Project No: **TA4409232**
LRTP Ref: 06-10
County: MIAMI-DADE
Roadway ID:
Lanes Exist:
Lanes Improved:
Lanes Added:
Project Length:
District: 6

Project Description: **MIAMI-DADE DTPW - FTA SECTION 5339
BUS AND BUS FACILITIES GRANT**

Type of Work: **CAPITAL FOR FIXED ROUTE**

SIS or Non-SIS: **No**

Extra Description:

PHASE :

CAPITAL

Funding Source	Proposed Funding (in \$000s)							
	<2023	2022 - 2023	2023 - 2024	2024 - 2025	2025 - 2026	2026 - 2027	>2027	All Years
	8,750	0	0	0	0	0	0	8,750
Total	8,750	0	0	0	0	0	0	8,750

RESPONSIBLE AGENCY: **Miami-Dade Dept. of Transportation and Public Works**

Item Segment TOTAL ALL Years ALL Phases: **\$8,750**

Item Number: **440923**

Item TOTAL ALL Years ALL Phases ALL Segments: **\$61,250**

MIAMI-DADE TRANSPORTATION PLANNING ORGANIZATION
TRANSPORTATION IMPROVEMENT PROGRAM
PRIMARY STATE HIGHWAYS AND INTERMODAL



FLP: TRANSIT

TPO Project No: **TA4409233**
LRTP Ref: 06-10
County: MIAMI-DADE
Roadway ID:
Lanes Exist:
Lanes Improved:
Lanes Added:
Project Length:
District: 6

Project Description: **MIAMI-DADE DTPW - FTA SECTION 5339
BUS AND BUS FACILITIES GRANT**

Type of Work: **CAPITAL FOR FIXED ROUTE**

SIS or Non-SIS: **No**

Extra Description:

PHASE :

		Proposed Funding (in \$000s)							
SE :	Funding Source	<2023	2022 - 2023	2023 - 2024	2024 - 2025	2025 - 2026	2026 - 2027	>2027	All Years
	FTA	0	7,000	0	0	0	0	0	7,000
	LF	0	1,750	0	0	0	0	0	1,750
CAPITAL	Total	0	8,750	0	0	0	0	0	8,750

RESPONSIBLE AGENCY: **Miami-Dade Dept. of Transportation and Public Works**

Item Segment TOTAL ALL Years ALL Phases: **\$8,750**

Item Number: **440923**

Item TOTAL ALL Years ALL Phases ALL Segments: **\$61,250**

TPO Project No: **TA4409234**
LRTP Ref: 06-10
County: MIAMI-DADE
Roadway ID:
Lanes Exist:
Lanes Improved:
Lanes Added:
Project Length:
District: 6

Project Description: **MIAMI-DADE DTPW - FTA SECTION 5339
BUS AND BUS FACILITIES GRANT**

Type of Work: **CAPITAL FOR FIXED ROUTE**

SIS or Non-SIS: **No**

Extra Description:

PHASE :

		Proposed Funding (in \$000s)							
SE :	Funding Source	<2023	2022 - 2023	2023 - 2024	2024 - 2025	2025 - 2026	2026 - 2027	>2027	All Years
	FTA	0	0	7,000	0	0	0	0	7,000
	LF	0	0	1,750	0	0	0	0	1,750
CAPITAL	Total	0	0	8,750	0	0	0	0	8,750

RESPONSIBLE AGENCY: **Miami-Dade Dept. of Transportation and Public Works**

Item Segment TOTAL ALL Years ALL Phases: **\$8,750**

Item Number: **440923**

Item TOTAL ALL Years ALL Phases ALL Segments: **\$61,250**

MIAMI-DADE TRANSPORTATION PLANNING ORGANIZATION
TRANSPORTATION IMPROVEMENT PROGRAM
PRIMARY STATE HIGHWAYS AND INTERMODAL



FLP: TRANSIT

TPO Project No: **TA4409235**
LRTP Ref: 06-10
County: MIAMI-DADE
Roadway ID:
Lanes Exist:
Lanes Improved:
Lanes Added:
Project Length:
District: 6

Project Description: **MIAMI-DADE DTPW - FTA SECTION 5339
BUS AND BUS FACILITIES GRANT**

Type of Work: **CAPITAL FOR FIXED ROUTE**

SIS or Non-SIS: **No**

Extra Description:

PHASE :

		Proposed Funding (in \$000s)							
SE :	Funding Source	<2023	2022 - 2023	2023 - 2024	2024 - 2025	2025 - 2026	2026 - 2027	>2027	All Years
	FTA	0	0	0	7,000	0	0	0	7,000
	LF	0	0	0	1,750	0	0	0	1,750
CAPITAL	Total	0	0	0	8,750	0	0	0	8,750

RESPONSIBLE AGENCY: **Miami-Dade Dept. of Transportation and Public Works**

Item Segment TOTAL ALL Years ALL Phases: **\$8,750**

Item Number: **440923**

Item TOTAL ALL Years ALL Phases ALL Segments: **\$61,250**

TPO Project No: **TA4409236**
LRTP Ref: 06-10
County: MIAMI-DADE
Roadway ID:
Lanes Exist:
Lanes Improved:
Lanes Added:
Project Length:
District: 6

Project Description: **MIAMI-DADE DTPW - FTA SECTION 5339
BUS AND BUS FACILITIES GRANT**

Type of Work: **CAPITAL FOR FIXED ROUTE**

SIS or Non-SIS: **No**

Extra Description:

PHASE :

		Proposed Funding (in \$000s)							
SE :	Funding Source	<2023	2022 - 2023	2023 - 2024	2024 - 2025	2025 - 2026	2026 - 2027	>2027	All Years
	FTA	0	0	0	0	7,000	0	0	7,000
	LF	0	0	0	0	1,750	0	0	1,750
CAPITAL	Total	0	0	0	0	8,750	0	0	8,750

RESPONSIBLE AGENCY: **Miami-Dade Dept. of Transportation and Public Works**

Item Segment TOTAL ALL Years ALL Phases: **\$8,750**

Item Number: **440923**

Item TOTAL ALL Years ALL Phases ALL Segments: **\$61,250**

MIAMI-DADE TRANSPORTATION PLANNING ORGANIZATION
TRANSPORTATION IMPROVEMENT PROGRAM
PRIMARY STATE HIGHWAYS AND INTERMODAL



FLP: TRANSIT

TPO Project No: **TA4409237**
LRTP Ref: 06-10
County: MIAMI-DADE
Roadway ID:
Lanes Exist:
Lanes Improved:
Lanes Added:
Project Length:
District: 6

Project Description: **MIAMI-DADE DTPW - FTA SECTION 5339
BUS AND BUS FACILITIES GRANT**

Type of Work: **CAPITAL FOR FIXED ROUTE**

SIS or Non-SIS: **No**

Extra Description:

PHASE :

		Proposed Funding (in \$000s)							
SE :	Funding Source	<2023	2022 - 2023	2023 - 2024	2024 - 2025	2025 - 2026	2026 - 2027	>2027	All Years
	FTA	0	0	0	0	0	7,000	0	7,000
	LF	0	0	0	0	0	1,750	0	1,750
CAPITAL	Total	0	0	0	0	0	8,750	0	8,750

RESPONSIBLE AGENCY: **Miami-Dade Dept. of Transportation and Public Works**

Item Segment TOTAL ALL Years ALL Phases: **\$8,750**

Item Number: **440923**

Item TOTAL ALL Years ALL Phases ALL Segments: **\$61,250**

TPO Project No: **TA4409241**
LRTP Ref: 06-10
County: MIAMI-DADE
Roadway ID:
Lanes Exist:
Lanes Improved:
Lanes Added:
Project Length:
District: 6

Project Description: **DTPW - FTA SECTION 5307**

Type of Work: **CAPITAL FOR FIXED ROUTE**

SIS or Non-SIS: **No**

Extra Description:

PHASE :

		Proposed Funding (in \$000s)							
SE :	Funding Source	<2023	2022 - 2023	2023 - 2024	2024 - 2025	2025 - 2026	2026 - 2027	>2027	All Years
		70,000	0	0	0	0	0	0	70,000
	CAPITAL Total	70,000	0	0	0	0	0	0	70,000

RESPONSIBLE AGENCY: **Miami-Dade Dept. of Transportation and Public Works (Transit)**

Item Segment TOTAL ALL Years ALL Phases: **\$70,000**

Item Number: **440924**

Item TOTAL ALL Years ALL Phases ALL Segments: **\$490,000**

MIAMI-DADE TRANSPORTATION PLANNING ORGANIZATION
TRANSPORTATION IMPROVEMENT PROGRAM
PRIMARY STATE HIGHWAYS AND INTERMODAL



FLP: TRANSIT

TPO Project No: **TA4409242**
LRTP Ref: 06-10
County: MIAMI-DADE
Roadway ID:
Lanes Exist:
Lanes Improved:
Lanes Added:
Project Length:
District: 6

Project Description: **MIAMI-DADE DTPW - FTA SECTION 5307
URBANIZED AREA FORMULA GRANT**

Type of Work: **CAPITAL FOR FIXED ROUTE**

SIS or Non-SIS: **No**

Extra Description:

PHASE :

Proposed Funding (in \$000s)								
Funding Source	<2023	2022 - 2023	2023 - 2024	2024 - 2025	2025 - 2026	2026 - 2027	>2027	All Years
	70,000	0	0	0	0	0	0	70,000
CAPITAL Total	70,000	0	0	0	0	0	0	70,000

RESPONSIBLE AGENCY: Miami-Dade Dept. of Transportation and Public Works

Item Segment TOTAL ALL Years ALL Phases: \$70,000

Item Number: 440924

Item TOTAL ALL Years ALL Phases ALL Segments: \$490,000

TPO Project No: **TA4409243**
LRTP Ref: 06-10
County: MIAMI-DADE
Roadway ID:
Lanes Exist:
Lanes Improved:
Lanes Added:
Project Length:
District: 6

Project Description: **MIAMI-DADE DTPW - FTA SECTION 5307
URBANIZED AREA FORMULA GRANT**

Type of Work: **CAPITAL FOR FIXED ROUTE**

SIS or Non-SIS: **No**

Extra Description:

PHASE :

Proposed Funding (in \$000s)								
Funding Source	<2023	2022 - 2023	2023 - 2024	2024 - 2025	2025 - 2026	2026 - 2027	>2027	All Years
FTA	0	56,000	0	0	0	0	0	56,000
LF	0	14,000	0	0	0	0	0	14,000
CAPITAL Total	0	70,000	0	0	0	0	0	70,000

RESPONSIBLE AGENCY: Miami-Dade Dept. of Transportation and Public Works

Item Segment TOTAL ALL Years ALL Phases: \$70,000

Item Number: 440924

Item TOTAL ALL Years ALL Phases ALL Segments: \$490,000

MIAMI-DADE TRANSPORTATION PLANNING ORGANIZATION
TRANSPORTATION IMPROVEMENT PROGRAM
PRIMARY STATE HIGHWAYS AND INTERMODAL



FLP: TRANSIT

TPO Project No: **TA4409244**
LRTP Ref: 06-10
County: MIAMI-DADE
Roadway ID:
Lanes Exist:
Lanes Improved:
Lanes Added:
Project Length:
District: 6

Project Description: **MIAMI-DADE DTPW - FTA SECTION 5307
URBANIZED AREA FORMULA GRANT**

Type of Work: **CAPITAL FOR FIXED ROUTE**

SIS or Non-SIS: **No**

Extra Description:

PHASE :

		Proposed Funding (in \$000s)							
SE :	Funding Source	<2023	2022 - 2023	2023 - 2024	2024 - 2025	2025 - 2026	2026 - 2027	>2027	All Years
	FTA	0	0	56,000	0	0	0	0	56,000
	LF	0	0	14,000	0	0	0	0	14,000
CAPITAL	Total	0	0	70,000	0	0	0	0	70,000

RESPONSIBLE AGENCY: **Miami-Dade Dept. of Transportation and Public Works**

Item Segment TOTAL ALL Years ALL Phases: **\$70,000**

Item Number: **440924**

Item TOTAL ALL Years ALL Phases ALL Segments: **\$490,000**

TPO Project No: **TA4409245**
LRTP Ref: 06-10
County: MIAMI-DADE
Roadway ID:
Lanes Exist:
Lanes Improved:
Lanes Added:
Project Length:
District: 6

Project Description: **MIAMI-DADE DTPW - FTA SECTION 5307
URBANIZED AREA FORMULA GRANT**

Type of Work: **CAPITAL FOR FIXED ROUTE**

SIS or Non-SIS: **No**

Extra Description:

PHASE :

		Proposed Funding (in \$000s)							
SE :	Funding Source	<2023	2022 - 2023	2023 - 2024	2024 - 2025	2025 - 2026	2026 - 2027	>2027	All Years
	FTA	0	0	0	56,000	0	0	0	56,000
	LF	0	0	0	14,000	0	0	0	14,000
CAPITAL	Total	0	0	0	70,000	0	0	0	70,000

RESPONSIBLE AGENCY: **Miami-Dade Dept. of Transportation and Public Works**

Item Segment TOTAL ALL Years ALL Phases: **\$70,000**

Item Number: **440924**

Item TOTAL ALL Years ALL Phases ALL Segments: **\$490,000**

MIAMI-DADE TRANSPORTATION PLANNING ORGANIZATION
TRANSPORTATION IMPROVEMENT PROGRAM
PRIMARY STATE HIGHWAYS AND INTERMODAL



FLP: TRANSIT

TPO Project No: **TA4409246**
LRTP Ref: 06-10
County: MIAMI-DADE
Roadway ID:
Lanes Exist:
Lanes Improved:
Lanes Added:
Project Length:
District: 6

Project Description: **MIAMI-DADE DTPW - FTA SECTION 5307
URBANIZED AREA FORMULA GRANT**

Type of Work: **CAPITAL FOR FIXED ROUTE**

SIS or Non-SIS: **No**

Extra Description:

PHASE :

	Proposed Funding (in \$000s)							
Funding Source	<2023	2022 - 2023	2023 - 2024	2024 - 2025	2025 - 2026	2026 - 2027	>2027	All Years
FTA	0	0	0	0	56,000	0	0	56,000
LF	0	0	0	0	14,000	0	0	14,000
Total	0	0	0	0	70,000	0	0	70,000

RESPONSIBLE AGENCY: **Miami-Dade Dept. of Transportation and Public Works**

Item Segment TOTAL ALL Years ALL Phases: **\$70,000**

Item Number: **440924**

Item TOTAL ALL Years ALL Phases ALL Segments: **\$490,000**

TPO Project No: **TA4409247**
LRTP Ref: 06-10
County: MIAMI-DADE
Roadway ID:
Lanes Exist:
Lanes Improved:
Lanes Added:
Project Length:
District: 6

Project Description: **MIAMI-DADE DTPW - FTA SECTION 5307
URBANIZED AREA FORMULA GRANT**

Type of Work: **CAPITAL FOR FIXED ROUTE**

SIS or Non-SIS: **No**

Extra Description:

PHASE :

	Proposed Funding (in \$000s)							
Funding Source	<2023	2022 - 2023	2023 - 2024	2024 - 2025	2025 - 2026	2026 - 2027	>2027	All Years
FTA	0	0	0	0	0	56,000	0	56,000
LF	0	0	0	0	0	14,000	0	14,000
Total	0	0	0	0	0	70,000	0	70,000

RESPONSIBLE AGENCY: **Miami-Dade Dept. of Transportation and Public Works**

Item Segment TOTAL ALL Years ALL Phases: **\$70,000**

Item Number: **440924**

Item TOTAL ALL Years ALL Phases ALL Segments: **\$490,000**

MIAMI-DADE TRANSPORTATION PLANNING ORGANIZATION
TRANSPORTATION IMPROVEMENT PROGRAM
PRIMARY STATE HIGHWAYS AND INTERMODAL



FLP: TRANSIT

TPO Project No: **TA4424971**
LRTP Ref: 06-10
County: MIAMI-DADE
Roadway ID:
Lanes Exist:
Lanes Improved:
Lanes Added:
Project Length:
District: 6

Project Description: **STRATEGIC MIAMI AREA RAPID TRANSIT (SMART PLAN) PRIORITY PROJECTS**

Type of Work: **PRELIMINARY ENGINEERING**

SIS or Non-SIS: **No**

Extra Description:

PHASE :

Proposed Funding (in \$000s)								
Funding Source	<2023	2022 - 2023	2023 - 2024	2024 - 2025	2025 - 2026	2026 - 2027	>2027	All Years
ACSU	606	0	0	0	0	0	0	606
SU	0	1,747	0	0	0	0	0	1,747
PRELIMINARY ENGINEERING Total	606	1,747	0	0	0	0	0	2,353

RESPONSIBLE AGENCY: **FDOT**

Item Segment TOTAL ALL Years ALL Phases: **\$2,353**

Item Number: **442497**

Item TOTAL ALL Years ALL Phases ALL Segments: **\$330,301**

TPO Project No: **TA4424972**
LRTP Ref: 06-10
County: MIAMI-DADE
Roadway ID:
Lanes Exist:
Lanes Improved:
Lanes Added:
Project Length:
District: 6

Project Description: **STRATEGIC MIAMI AREA RAPID TRANSIT (SMART PLAN) PRIORITY PROJECTS (2)**

Type of Work: **PRELIMINARY ENGINEERING**

SIS or Non-SIS: **No**

Extra Description:

PHASE :

Proposed Funding (in \$000s)								
Funding Source	<2023	2022 - 2023	2023 - 2024	2024 - 2025	2025 - 2026	2026 - 2027	>2027	All Years
SU	0	1,400	0	636	14	715	0	2,765
PRELIMINARY ENGINEERING Total	0	1,400	0	636	14	715	0	2,765

RESPONSIBLE AGENCY: **FDOT**

Item Segment TOTAL ALL Years ALL Phases: **\$2,765**

Item Number: **442497**

Item TOTAL ALL Years ALL Phases ALL Segments: **\$330,301**

MIAMI-DADE TRANSPORTATION PLANNING ORGANIZATION
TRANSPORTATION IMPROVEMENT PROGRAM
PRIMARY STATE HIGHWAYS AND INTERMODAL



FLP: TRANSIT

TPO Project No: **TA4424974**
LRTP Ref: 06-10
County: MIAMI-DADE
Roadway ID:
Lanes Exist:
Lanes Improved:
Lanes Added:
Project Length:
District: 6

Project Description: **DTPW - FLEX FOR FTA SECTION 5307**

Type of Work: **TRANSIT IMPROVEMENT** SIS or Non-SIS: **No**

Extra Description:

PHASE :		Proposed Funding (in \$000s)								
		Funding Source	<2023	2022 - 2023	2023 - 2024	2024 - 2025	2025 - 2026	2026 - 2027	>2027	All Years
			31,542	0	0	0	0	0	0	31,542
CAPITAL	Total		31,542	0	0	0	0	0	0	31,542

RESPONSIBLE AGENCY: Miami-Dade Dept. of Transportation and Public Works

Item Segment TOTAL ALL Years ALL Phases: **\$31,542**

Item Number: **442497**

Item TOTAL ALL Years ALL Phases ALL Segments: **\$330,301**

TPO Project No: **TA4424975**
LRTP Ref: 06-10
County: MIAMI-DADE
Roadway ID:
Lanes Exist:
Lanes Improved:
Lanes Added:
Project Length:
District: 6

Project Description: **MIAMI-DADE DTPW - FTA SECTION 5307 FLEX (FY 2021)**

Type of Work: **TRANSIT IMPROVEMENT** SIS or Non-SIS: **No**

Extra Description:

PHASE :		Proposed Funding (in \$000s)								
		Funding Source	<2023	2022 - 2023	2023 - 2024	2024 - 2025	2025 - 2026	2026 - 2027	>2027	All Years
			53,641	0	0	0	0	0	0	53,641
CAPITAL	Total		53,641	0	0	0	0	0	0	53,641

RESPONSIBLE AGENCY: Miami-Dade Dept. of Transportation and Public Works

Item Segment TOTAL ALL Years ALL Phases: **\$53,641**

Item Number: **442497**

Item TOTAL ALL Years ALL Phases ALL Segments: **\$330,301**

MIAMI-DADE TRANSPORTATION PLANNING ORGANIZATION
TRANSPORTATION IMPROVEMENT PROGRAM
PRIMARY STATE HIGHWAYS AND INTERMODAL



FLP: TRANSIT

TPO Project No: **TA4424976**
LRTP Ref: 06-10
County: MIAMI-DADE
Roadway ID:
Lanes Exist:
Lanes Improved:
Lanes Added:
Project Length:
District: 6

Project Description: **MIAMI-DADE DTPW - FTA SECTION 5307 FLEX (FY 2022)**

Type of Work: **TRANSIT IMPROVEMENT**

SIS or Non-SIS: **No**

Extra Description:

PHASE :

CAPITAL

Proposed Funding (in \$000s)								
Funding Source	<2023	2022 - 2023	2023 - 2024	2024 - 2025	2025 - 2026	2026 - 2027	>2027	All Years
	60,000	0	0	0	0	0	0	60,000
Total	60,000	0	0	0	0	0	0	60,000

RESPONSIBLE AGENCY: Miami-Dade Dept. of Transportation and Public Works

Item Segment TOTAL ALL Years ALL Phases: **\$60,000**

Item Number: **442497**

Item TOTAL ALL Years ALL Phases ALL Segments: **\$330,301**

TPO Project No: **TA4424977**
LRTP Ref: 06-10
County: MIAMI-DADE
Roadway ID:
Lanes Exist:
Lanes Improved:
Lanes Added:
Project Length:
District: 6

Project Description: **MIAMI-DADE DTPW - FTA SECTION 5307 FLEX (FY 2023)**

Type of Work: **TRANSIT IMPROVEMENT**

SIS or Non-SIS: **No**

Extra Description:

PHASE :

CAPITAL

Proposed Funding (in \$000s)								
Funding Source	<2023	2022 - 2023	2023 - 2024	2024 - 2025	2025 - 2026	2026 - 2027	>2027	All Years
FTAT	0	35,000	0	0	0	0	0	35,000
SU	0	35,000	0	0	0	0	0	35,000
Total	0	70,000	0	0	0	0	0	70,000

RESPONSIBLE AGENCY: Miami-Dade Dept. of Transportation and Public Works

Item Segment TOTAL ALL Years ALL Phases: **\$70,000**

Item Number: **442497**

Item TOTAL ALL Years ALL Phases ALL Segments: **\$330,301**

MIAMI-DADE TRANSPORTATION PLANNING ORGANIZATION
TRANSPORTATION IMPROVEMENT PROGRAM
PRIMARY STATE HIGHWAYS AND INTERMODAL



FLP: TRANSIT

TPO Project No: **TA4424978**
LRTP Ref: 06-10
County: MIAMI-DADE
Roadway ID:
Lanes Exist:
Lanes Improved:
Lanes Added:
Project Length:
District: 6

Project Description: **MIAMI-DADE DTPW - FTA SECTION 5307 FLEX (FY 2024)**

Type of Work: **TRANSIT IMPROVEMENT**

SIS or Non-SIS: **No**

Extra Description:

PHASE :

Proposed Funding (in \$000s)								
Funding Source	<2023	2022 - 2023	2023 - 2024	2024 - 2025	2025 - 2026	2026 - 2027	>2027	All Years
FTAT	0	0	25,000	0	0	0	0	25,000
SU	0	0	25,000	0	0	0	0	25,000
CAPITAL Total	0	0	50,000	0	0	0	0	50,000

RESPONSIBLE AGENCY: **Miami-Dade Dept. of Transportation and Public Works**

Item Segment TOTAL ALL Years ALL Phases: **\$50,000**

Item Number: **442497**

Item TOTAL ALL Years ALL Phases ALL Segments: **\$330,301**

TPO Project No: **TA4424979**
LRTP Ref: 06-10
County: MIAMI-DADE
Roadway ID:
Lanes Exist:
Lanes Improved:
Lanes Added:
Project Length:
District: 6

Project Description: **MIAMI-DADE DTPW - FTA SECTION 5307 FLEX (FY 2025)**

Type of Work: **TRANSIT IMPROVEMENT**

SIS or Non-SIS: **No**

Extra Description:

PHASE :

Proposed Funding (in \$000s)								
Funding Source	<2023	2022 - 2023	2023 - 2024	2024 - 2025	2025 - 2026	2026 - 2027	>2027	All Years
FTAT	0	0	0	30,000	0	0	0	30,000
SU	0	0	0	30,000	0	0	0	30,000
CAPITAL Total	0	0	0	60,000	0	0	0	60,000

RESPONSIBLE AGENCY: **Miami-Dade Dept. of Transportation and Public Works**

Item Segment TOTAL ALL Years ALL Phases: **\$60,000**

Item Number: **442497**

Item TOTAL ALL Years ALL Phases ALL Segments: **\$330,301**

MIAMI-DADE TRANSPORTATION PLANNING ORGANIZATION
TRANSPORTATION IMPROVEMENT PROGRAM
PRIMARY STATE HIGHWAYS AND INTERMODAL



FLP: TRANSIT

TPO Project No: **TA4439881**
LRTP Ref: 06-10
County: MIAMI-DADE
Roadway ID:
Lanes Exist:
Lanes Improved:
Lanes Added:
Project Length:
District: 6

Project Description: **MIAMI-DADE DTPW - I-75 EXPRESS BUS SERVICE**

Type of Work: **TRANSIT SERVICE DEMONSTRATION** SIS or Non-SIS: **No**

Extra Description:

PHASE :	Funding Source	Proposed Funding (in \$000s)							All Years
		<2023	2022 - 2023	2023 - 2024	2024 - 2025	2025 - 2026	2026 - 2027	>2027	
	DPTO	500	0	0	0	0	0	0	500
	TOBD	1,090	1,200	1,260	1,320	1,380	1,440	0	7,690
OPERATIONS	Total	1,590	1,200	1,260	1,320	1,380	1,440	0	8,190

RESPONSIBLE AGENCY: Miami-Dade Dept. of Transportation and Public Works (Transit)

Item Segment TOTAL ALL Years ALL Phases: **\$8,190**

Item Number: 443988

Item TOTAL ALL Years ALL Phases ALL Segments: **\$11,550**

TPO Project No: **TA4439882**
LRTP Ref: 06-10
County: MIAMI-DADE
Roadway ID:
Lanes Exist:
Lanes Improved:
Lanes Added:
Project Length:
District: 6

Project Description: **MIAMI-DADE DTPW - I-75 EXPRESS BUS SERVICE**

Type of Work: **PURCHASE VEHICLES/EQUIPMENT** SIS or Non-SIS: **No**

Extra Description:

PHASE :	Funding Source	Proposed Funding (in \$000s)							All Years
		<2023	2022 - 2023	2023 - 2024	2024 - 2025	2025 - 2026	2026 - 2027	>2027	
		3,360	0	0	0	0	0	0	3,360
CAPITAL	Total	3,360	0	0	0	0	0	0	3,360

RESPONSIBLE AGENCY: Miami-Dade Dept. of Transportation and Public Works

Item Segment TOTAL ALL Years ALL Phases: **\$3,360**

Item Number: 443988

Item TOTAL ALL Years ALL Phases ALL Segments: **\$11,550**

MIAMI-DADE TRANSPORTATION PLANNING ORGANIZATION
TRANSPORTATION IMPROVEMENT PROGRAM
PRIMARY STATE HIGHWAYS AND INTERMODAL



FLP: TRANSIT

TPO Project No: **TA4449011**
LRTP Ref: 07-08
County: MIAMI-DADE
Roadway ID:
Lanes Exist:
Lanes Improved:
Lanes Added:
Project Length:
District: 6

Project Description: **DTPW - SOUTH CORRIDOR BRT - FTA
SEC 5309**

Type of Work: **TRANSIT IMPROVEMENT**

SIS or Non-SIS: **No**

Extra Description:

		Proposed Funding (in \$000s)							
PHASE :	Funding Source	<2023	2022 - 2023	2023 - 2024	2024 - 2025	2025 - 2026	2026 - 2027	>2027	All Years
		1	0	0	0	0	0	0	1
PRELIMINARY ENGINEERING	Total	1	0	0	0	0	0	0	1
		300,000	0	0	0	0	0	0	300,000
CAPITAL	Total	300,000	0	0	0	0	0	0	300,000

RESPONSIBLE AGENCY: **MIAMI-DADE COUNTY**

Item Segment TOTAL ALL Years ALL Phases: **\$300,001**
Item Number: **444901** Item TOTAL ALL Years ALL Phases ALL Segments: **\$302,707**

TPO Project No: **TA4449012**
LRTP Ref: 06-10
County: MIAMI-DADE
Roadway ID:
Lanes Exist:
Lanes Improved:
Lanes Added:
Project Length:
District: 6

Project Description: **DTPW - OPERATING ASSISTANCE FOR
ROUTES ON THE SOUTH DADE
TRANSITWAY**

Type of Work: **OPERATING FOR FIXED ROUTE**

SIS or Non-SIS: **No**

Extra Description:

		Proposed Funding (in \$000s)							
PHASE :	Funding Source	<2023	2022 - 2023	2023 - 2024	2024 - 2025	2025 - 2026	2026 - 2027	>2027	All Years
	DPTO	0	0	0	1,000	0	0	0	1,000
OPERATIONS	Total	0	0	0	1,000	0	0	0	1,000

RESPONSIBLE AGENCY: **Miami-Dade Dept. of Transportation and Public Works**

Item Segment TOTAL ALL Years ALL Phases: **\$1,000**
Item Number: **444901** Item TOTAL ALL Years ALL Phases ALL Segments: **\$302,707**

MIAMI-DADE TRANSPORTATION PLANNING ORGANIZATION
TRANSPORTATION IMPROVEMENT PROGRAM
PRIMARY STATE HIGHWAYS AND INTERMODAL



FLP: TRANSIT

TPO Project No: **TA4449013**
LRTP Ref: 06-10
County: MIAMI-DADE
Roadway ID:
Lanes Exist:
Lanes Improved:
Lanes Added:
Project Length:
District: 6

Project Description: **DTPW - SOUTH DADE TRANSITWAY BUS RAPID TRANSIT SERVICE**

Type of Work: **OPERATING FOR FIXED ROUTE** SIS or Non-SIS: **No**

Extra Description:

		Proposed Funding (in \$000s)							
PHASE :	Funding Source	<2023	2022 - 2023	2023 - 2024	2024 - 2025	2025 - 2026	2026 - 2027	>2027	All Years
	DPTO	0	0	0	0	921	0	0	921
OPERATIONS	Total	0	0	0	0	921	0	0	921

RESPONSIBLE AGENCY: **Miami-Dade Dept. of Transportation and Public Works**

Item Segment TOTAL ALL Years ALL Phases: **\$921**

Item Number: **444901**

Item TOTAL ALL Years ALL Phases ALL Segments: **\$302,707**

TPO Project No: **TA4449014**
LRTP Ref: 06-10
County: MIAMI-DADE
Roadway ID:
Lanes Exist:
Lanes Improved:
Lanes Added:
Project Length:
District: 6

Project Description: **SOUTH DADE TRANSITWAY BUS RAPID TRANSIT CONSULTANT SUPPORT**

Type of Work: **PRELIMINARY ENGINEERING** SIS or Non-SIS: **No**

Extra Description:

		Proposed Funding (in \$000s)							
PHASE :	Funding Source	<2023	2022 - 2023	2023 - 2024	2024 - 2025	2025 - 2026	2026 - 2027	>2027	All Years
	DDR	485	200	100	0	0	0	0	785
ENVIRONMENTAL	Total	485	200	100	0	0	0	0	785

RESPONSIBLE AGENCY: **FDOT**

Item Segment TOTAL ALL Years ALL Phases: **\$785**

Item Number: **444901**

Item TOTAL ALL Years ALL Phases ALL Segments: **\$302,707**

MIAMI-DADE TRANSPORTATION PLANNING ORGANIZATION
TRANSPORTATION IMPROVEMENT PROGRAM
PRIMARY STATE HIGHWAYS AND INTERMODAL



FLP: TRANSIT

TPO Project No: **TA4466601**
LRTP Ref: 06-10
County: MIAMI-DADE
Roadway ID:
Lanes Exist:
Lanes Improved:
Lanes Added:
Project Length:
District: 6

Project Description: **TOWN OF MIAMI LAKES - MIAMI LAKES FREEBEE PUBLIC TRANSIT SERVICE EXPAN**

Type of Work: **TRANSIT SERVICE DEMONSTRATION** SIS or Non-SIS: **No**

Extra Description:

PHASE :	Funding Source	Proposed Funding (in \$000s)							All Years
		<2023	2022 - 2023	2023 - 2024	2024 - 2025	2025 - 2026	2026 - 2027	>2027	
		687	0	0	0	0	0	0	687
OPERATIONS	Total	687	0	0	0	0	0	0	687

RESPONSIBLE AGENCY: **Town of Miami Lakes**

Item Segment TOTAL ALL Years ALL Phases: **\$687**

Item Number: **446660** Item TOTAL ALL Years ALL Phases ALL Segments: **\$1,031**

TPO Project No: **TA4466603**
LRTP Ref: 06-10
County: MIAMI-DADE
Roadway ID:
Lanes Exist:
Lanes Improved:
Lanes Added:
Project Length:
District: 6

Project Description: **TOWN OF MIAMI LAKES - FREEBEE SERVICE EXPANSION**

Type of Work: **TRANSIT SERVICE DEMONSTRATION** SIS or Non-SIS: **No**

Extra Description:

PHASE :	Funding Source	Proposed Funding (in \$000s)							All Years
		<2023	2022 - 2023	2023 - 2024	2024 - 2025	2025 - 2026	2026 - 2027	>2027	
	DPTO	0	172	0	0	0	0	0	172
	LF	0	172	0	0	0	0	0	172
OPERATIONS	Total	0	344	0	0	0	0	0	344

RESPONSIBLE AGENCY: **Town of Miami Lakes**

Item Segment TOTAL ALL Years ALL Phases: **\$344**

Item Number: **446660** Item TOTAL ALL Years ALL Phases ALL Segments: **\$1,031**

MIAMI-DADE TRANSPORTATION PLANNING ORGANIZATION
TRANSPORTATION IMPROVEMENT PROGRAM
PRIMARY STATE HIGHWAYS AND INTERMODAL



FLP: TRANSIT

TPO Project No: **TA4466941**
LRTP Ref: 06-10
County: MIAMI-DADE
Roadway ID:
Lanes Exist:
Lanes Improved:
Lanes Added:
Project Length:
District: 6

Project Description: **DTPW - BISCAYNE GARDENS TRANSIT EXTENSION**

Type of Work: **OPERATING FOR FIXED ROUTE** SIS or Non-SIS: **No**

Extra Description:

PHASE :	Funding Source	Proposed Funding (in \$000s)							All Years
		<2023	2022 - 2023	2023 - 2024	2024 - 2025	2025 - 2026	2026 - 2027	>2027	
	CM	0	0	117	0	0	0	0	117
OPERATIONS	Total	0	0	117	0	0	0	0	117

RESPONSIBLE AGENCY: Miami-Dade Dept. of Transportation and Public Works

Item Segment TOTAL ALL Years ALL Phases: \$117

Item Number: 446694

Item TOTAL ALL Years ALL Phases ALL Segments: \$117

TPO Project No: **TA4474131**
LRTP Ref: 07-10
County: MIAMI-DADE
Roadway ID:
Lanes Exist:
Lanes Improved:
Lanes Added:
Project Length:
District: 6

Project Description: **MIAMI-DADE DTPW - SOUTH DADE TRANSITWAY SW 112 AVE PARK & RIDE LOT**

Type of Work: **PARK AND RIDE LOTS** SIS or Non-SIS: **No**

Extra Description:

PHASE :	Funding Source	Proposed Funding (in \$000s)							All Years
		<2023	2022 - 2023	2023 - 2024	2024 - 2025	2025 - 2026	2026 - 2027	>2027	
	LF	608	0	2,249	0	0	0	0	2,857
	TRIP	434	0	1,138	0	0	0	0	1,572
	TRWR	174	0	1,111	0	0	0	0	1,285
CAPITAL	Total	1,216	0	4,498	0	0	0	0	5,714

RESPONSIBLE AGENCY: Miami-Dade Dept. of Transportation and Public Works

Item Segment TOTAL ALL Years ALL Phases: \$5,714

Item Number: 447413

Item TOTAL ALL Years ALL Phases ALL Segments: \$5,714

MIAMI-DADE TRANSPORTATION PLANNING ORGANIZATION
TRANSPORTATION IMPROVEMENT PROGRAM
PRIMARY STATE HIGHWAYS AND INTERMODAL



FLP: TRANSIT

TPO Project No: **TA4474141**
LRTP Ref: 07-10
County: MIAMI-DADE
Roadway ID:
Lanes Exist:
Lanes Improved:
Lanes Added:
Project Length:
District: 6

Project Description: **MIAMI-DADE DTPW - SOUTH DADE
TRANSITWAY SW 296 ST PARK & RIDE
LOT**

Type of Work: **PARK AND RIDE LOTS**

SIS or Non-SIS: **No**

Extra Description:

PHASE :

Proposed Funding (in \$000s)								
Funding Source	<2023	2022 - 2023	2023 - 2024	2024 - 2025	2025 - 2026	2026 - 2027	>2027	All Years
LF	0	892	0	0	0	0	0	892
TRIP	0	892	0	0	0	0	0	892
CAPITAL Total	0	1,784	0	0	0	0	0	1,784

RESPONSIBLE AGENCY: **Miami-Dade Dept. of Transportation and Public Works**

Item Segment TOTAL ALL Years ALL Phases: **\$1,784**

Item Number: **447414**

Item TOTAL ALL Years ALL Phases ALL Segments: **\$1,784**

TPO Project No: **TA4474161**
LRTP Ref: 07-06
County: MIAMI-DADE
Roadway ID:
Lanes Exist:
Lanes Improved:
Lanes Added:
Project Length:
District: 6

Project Description: **MIAMI-DADE DTPW - PICKUP/DROP OFF FROM SW 344 ST TO DADELAND LOCATIONS**

Type of Work: **PARK AND RIDE LOTS**

SIS or Non-SIS: **No**

Extra Description:

PHASE :

Proposed Funding (in \$000s)								
Funding Source	<2023	2022 - 2023	2023 - 2024	2024 - 2025	2025 - 2026	2026 - 2027	>2027	All Years
LF	625	0	2,646	1,192	0	0	0	4,463
TRIP	625	0	1,809	1,192	0	0	0	3,626
TRWR	0	0	837	0	0	0	0	837
CAPITAL Total	1,250	0	5,292	2,384	0	0	0	8,926

RESPONSIBLE AGENCY: **Miami-Dade Dept. of Transportation and Public Works**

Item Segment TOTAL ALL Years ALL Phases: **\$8,926**

Item Number: **447416**

Item TOTAL ALL Years ALL Phases ALL Segments: **\$8,926**

MIAMI-DADE TRANSPORTATION PLANNING ORGANIZATION
TRANSPORTATION IMPROVEMENT PROGRAM
PRIMARY STATE HIGHWAYS AND INTERMODAL



FLP: TRANSIT

TPO Project No: **TA4474171**
LRTP Ref: 07-10
County: MIAMI-DADE
Roadway ID:
Lanes Exist:
Lanes Improved:
Lanes Added:
Project Length:
District: 6

Project Description: **MIAMI-DADE DTPW - SOUTH DADE
TRANSITWAY - MARLIN RD PARK & RIDE
LOT**

Type of Work: **PARK AND RIDE LOTS**

SIS or Non-SIS: **No**

Extra Description:

PHASE :

Proposed Funding (in \$000s)								
Funding Source	<2023	2022 - 2023	2023 - 2024	2024 - 2025	2025 - 2026	2026 - 2027	>2027	All Years
LF	0	0	0	1,765	0	0	0	1,765
TRIP	0	0	0	442	0	0	0	442
TRWR	0	0	0	1,323	0	0	0	1,323
CAPITAL Total	0	0	0	3,530	0	0	0	3,530

RESPONSIBLE AGENCY: **Miami-Dade Dept. of Transportation and Public Works**

Item Segment TOTAL ALL Years ALL Phases: **\$3,530**

Item Number: **447417**

Item TOTAL ALL Years ALL Phases ALL Segments: **\$3,530**

TPO Project No: **TA4474181**
LRTP Ref: 07-10
County: MIAMI-DADE
Roadway ID:
Lanes Exist:
Lanes Improved:
Lanes Added:
Project Length:
District: 6

Project Description: **MIAMI-DADE DTPW - SOUTH DADE
TRANSITWAY SW 264 ST / BAUER DR
PARK & RIDE**

Type of Work: **PARK AND RIDE LOTS**

SIS or Non-SIS: **No**

Extra Description:

PHASE :

Proposed Funding (in \$000s)								
Funding Source	<2023	2022 - 2023	2023 - 2024	2024 - 2025	2025 - 2026	2026 - 2027	>2027	All Years
LF	0	0	0	893	0	0	0	893
TRIP	0	0	0	893	0	0	0	893
CAPITAL Total	0	0	0	1,786	0	0	0	1,786

RESPONSIBLE AGENCY: **Miami-Dade Dept. of Transportation and Public Works**

Item Segment TOTAL ALL Years ALL Phases: **\$1,786**

Item Number: **447418**

Item TOTAL ALL Years ALL Phases ALL Segments: **\$1,786**

MIAMI-DADE TRANSPORTATION PLANNING ORGANIZATION
TRANSPORTATION IMPROVEMENT PROGRAM
PRIMARY STATE HIGHWAYS AND INTERMODAL



FLP: TRANSIT

TPO Project No: **TA4474191**
LRTP Ref: 07-10
County: MIAMI-DADE
Roadway ID:
Lanes Exist:
Lanes Improved:
Lanes Added:
Project Length:
District: 6

Project Description: **MIAMI-DADE DTPW - MOUNT SINAI
MULTIMODAL SMART TERMINAL**

Type of Work: **PARK AND RIDE LOTS**

SIS or Non-SIS: **No**

Extra Description:

PHASE :

		Proposed Funding (in \$000s)							
Funding Source		<2023	2022 - 2023	2023 - 2024	2024 - 2025	2025 - 2026	2026 - 2027	>2027	All Years
LF		232	1,555	0	0	0	0	0	1,787
TRIP		232	1,555	0	0	0	0	0	1,787
CAPITAL	Total	464	3,110	0	0	0	0	0	3,574

RESPONSIBLE AGENCY: **Miami-Dade Dept. of Transportation and Public Works**

Item Segment TOTAL ALL Years ALL Phases: **\$3,574**

Item Number: **447419**

Item TOTAL ALL Years ALL Phases ALL Segments: **\$3,574**

TPO Project No: **TA4485391**
LRTP Ref: 06-10
County: MIAMI-DADE
Roadway ID:
Lanes Exist:
Lanes Improved:
Lanes Added:
Project Length:
District: 6

Project Description: **MIAMI-DADE DTPW - FTA SECTION 5307
FLEX (FY 2026)**

Type of Work: **TRANSIT IMPROVEMENT**

SIS or Non-SIS: **No**

Extra Description:

PHASE :

		Proposed Funding (in \$000s)							
Funding Source		<2023	2022 - 2023	2023 - 2024	2024 - 2025	2025 - 2026	2026 - 2027	>2027	All Years
FTAT		0	0	0	0	30,000	0	0	30,000
SU		0	0	0	0	30,000	0	0	30,000
CAPITAL	Total	0	0	0	0	60,000	0	0	60,000

RESPONSIBLE AGENCY: **Miami-Dade Dept. of Transportation and Public Works**

Item Segment TOTAL ALL Years ALL Phases: **\$60,000**

Item Number: **448539**

Item TOTAL ALL Years ALL Phases ALL Segments: **\$120,000**

MIAMI-DADE TRANSPORTATION PLANNING ORGANIZATION
TRANSPORTATION IMPROVEMENT PROGRAM
PRIMARY STATE HIGHWAYS AND INTERMODAL



FLP: TRANSIT

TPO Project No: **TA4485392**
LRTP Ref: 06-10
County: MIAMI-DADE
Roadway ID:
Lanes Exist:
Lanes Improved:
Lanes Added:
Project Length:
District: 6

Project Description: **MIAMI-DADE DTPW - FTA SECTION 5307 FLEX (FY2027)**

Type of Work: **TRANSIT IMPROVEMENT**

SIS or Non-SIS: **No**

Extra Description:

PHASE :

Proposed Funding (in \$000s)								
Funding Source	<2023	2022 - 2023	2023 - 2024	2024 - 2025	2025 - 2026	2026 - 2027	>2027	All Years
FTAT	0	0	0	0	0	30,000	0	30,000
SU	0	0	0	0	0	30,000	0	30,000
CAPITAL Total	0	0	0	0	0	60,000	0	60,000

RESPONSIBLE AGENCY: **Miami-Dade Dept. of Transportation and Public Works**

Item Segment TOTAL ALL Years ALL Phases: **\$60,000**

Item Number: **448539**

Item TOTAL ALL Years ALL Phases ALL Segments: **\$120,000**

TPO Project No: **TA4485961**
LRTP Ref: 06-10
County: MIAMI-DADE
Roadway ID:
Lanes Exist:
Lanes Improved:
Lanes Added:
Project Length:
District: 6

Project Description: **SFRTA - TRI-RAIL STATIONS SECURITY CAMERAS**

Type of Work: **TRANSIT FACILITY SECURITY**

SIS or Non-SIS: **No**

Extra Description:

PHASE :

Proposed Funding (in \$000s)								
Funding Source	<2023	2022 - 2023	2023 - 2024	2024 - 2025	2025 - 2026	2026 - 2027	>2027	All Years
DPTO	0	0	0	0	387	0	0	387
CAPITAL Total	0	0	0	0	387	0	0	387

RESPONSIBLE AGENCY: **SOUTH FL REG TRANSPORT AUTH**

Item Segment TOTAL ALL Years ALL Phases: **\$387**

Item Number: **448596**

Item TOTAL ALL Years ALL Phases ALL Segments: **\$387**

MIAMI-DADE TRANSPORTATION PLANNING ORGANIZATION
TRANSPORTATION IMPROVEMENT PROGRAM
PRIMARY STATE HIGHWAYS AND INTERMODAL



FLP: TRANSIT

TPO Project No: **TA4486231**
LRTP Ref: 06-10
County: MIAMI-DADE
Roadway ID:
Lanes Exist:
Lanes Improved:
Lanes Added:
Project Length:
District: 6

Project Description: **TOWN OF CUTLER BAY MOBILITY IMPROVEMENT CIRCULATION PROJECT**

Type of Work: **PURCHASE VEHICLES/EQUIPMENT** SIS or Non-SIS: **No**

Extra Description:

PHASE :	Funding Source	Proposed Funding (in \$000s)							All Years
		<2023	2022 - 2023	2023 - 2024	2024 - 2025	2025 - 2026	2026 - 2027	>2027	
	CIGP	0	250	0	0	0	0	0	250
	LF	0	250	0	0	0	0	0	250
	CAPITAL Total	0	500	0	0	0	0	0	500

RESPONSIBLE AGENCY: **Town of Cutler Bay**

Item Segment TOTAL ALL Years ALL Phases: **\$500**

Item Number: **448623** Item TOTAL ALL Years ALL Phases ALL Segments: **\$500**

TPO Project No: **TA4486411**
LRTP Ref: 06-10
County: MIAMI-DADE
Roadway ID:
Lanes Exist:
Lanes Improved:
Lanes Added:
Project Length:
District: 6

Project Description: **CITY OF CORAL GABLES - EXTEND TROLLEY SERVICE TO SATURDAYS**

Type of Work: **TRANSIT SERVICE DEMONSTRATION** SIS or Non-SIS: **No**

Extra Description:

PHASE :	Funding Source	Proposed Funding (in \$000s)							All Years
		<2023	2022 - 2023	2023 - 2024	2024 - 2025	2025 - 2026	2026 - 2027	>2027	
		261	0	0	0	0	0	0	261
	OPERATIONS Total	261	0	0	0	0	0	0	261

RESPONSIBLE AGENCY: **CITY OF CORAL GABLES**

Item Segment TOTAL ALL Years ALL Phases: **\$261**

Item Number: **448641** Item TOTAL ALL Years ALL Phases ALL Segments: **\$521**

MIAMI-DADE TRANSPORTATION PLANNING ORGANIZATION
TRANSPORTATION IMPROVEMENT PROGRAM
PRIMARY STATE HIGHWAYS AND INTERMODAL



FLP: TRANSIT

TPO Project No: **TA4486412**
LRTP Ref: 06-10
County: MIAMI-DADE
Roadway ID:
Lanes Exist:
Lanes Improved:
Lanes Added:
Project Length:
District: 6

Project Description: **CITY OF CORAL GABLES - EXTEND TROLLEY SERVICE TO SATURDAYS**

Type of Work: **TRANSIT SERVICE DEMONSTRATION** SIS or Non-SIS: **No**

Extra Description:

PHASE :	Funding Source	Proposed Funding (in \$000s)							All Years
		<2023	2022 - 2023	2023 - 2024	2024 - 2025	2025 - 2026	2026 - 2027	>2027	
	DPTO	0	130	0	0	0	0	0	130
	LF	0	130	0	0	0	0	0	130
OPERATIONS	Total	0	260	0	0	0	0	0	260

RESPONSIBLE AGENCY: CITY OF CORAL GABLES

Item Segment TOTAL ALL Years ALL Phases: \$260
Item Number: 448641 Item TOTAL ALL Years ALL Phases ALL Segments: \$521

TPO Project No: **TA4486421**
LRTP Ref: 06-10
County: MIAMI-DADE
Roadway ID:
Lanes Exist:
Lanes Improved:
Lanes Added:
Project Length:
District: 6

Project Description: **CITY OF CORAL GABLES - EXTEND EVENING HOURS OPERATIONS**

Type of Work: **TRANSIT SERVICE DEMONSTRATION** SIS or Non-SIS: **No**

Extra Description:

PHASE :	Funding Source	Proposed Funding (in \$000s)							All Years
		<2023	2022 - 2023	2023 - 2024	2024 - 2025	2025 - 2026	2026 - 2027	>2027	
		341	0	0	0	0	0	0	341
OPERATIONS	Total	341	0	0	0	0	0	0	341

RESPONSIBLE AGENCY: CITY OF CORAL GABLES

Item Segment TOTAL ALL Years ALL Phases: \$341
Item Number: 448642 Item TOTAL ALL Years ALL Phases ALL Segments: \$681

MIAMI-DADE TRANSPORTATION PLANNING ORGANIZATION
TRANSPORTATION IMPROVEMENT PROGRAM
PRIMARY STATE HIGHWAYS AND INTERMODAL



FLP: TRANSIT

TPO Project No: **TA4486422**
LRTP Ref: 06-10
County: MIAMI-DADE
Roadway ID:
Lanes Exist:
Lanes Improved:
Lanes Added:
Project Length:
District: 6

Project Description: **CITY OF CORAL GABLES - EXTEND EVENING HOURS OPERATIONS**

Type of Work: **TRANSIT SERVICE DEMONSTRATION** SIS or Non-SIS: **No**

Extra Description:

PHASE :	Funding Source	Proposed Funding (in \$000s)							All Years
		<2023	2022 - 2023	2023 - 2024	2024 - 2025	2025 - 2026	2026 - 2027	>2027	
	DPTO	0	170	0	0	0	0	0	170
	LF	0	170	0	0	0	0	0	170
OPERATIONS	Total	0	340	0	0	0	0	0	340

RESPONSIBLE AGENCY: CITY OF CORAL GABLES

Item Segment TOTAL ALL Years ALL Phases: **\$340**

Item Number: 448642

Item TOTAL ALL Years ALL Phases ALL Segments: **\$681**

TPO Project No: **TA4495011**
LRTP Ref: 06-10
County: MIAMI-DADE
Roadway ID:
Lanes Exist:
Lanes Improved:
Lanes Added:
Project Length:
District: 6

Project Description: **MIAMI-DADE DTPW: SOUTH DADE TRANSITWAY PARK & RIDE LOT DADELAND SOUTH**

Type of Work: **PARK AND RIDE LOTS** SIS or Non-SIS: **No**

Extra Description:

PHASE :	Funding Source	Proposed Funding (in \$000s)							All Years
		<2023	2022 - 2023	2023 - 2024	2024 - 2025	2025 - 2026	2026 - 2027	>2027	
	LF	0	0	0	0	2,480	0	0	2,480
	TRIP	0	0	0	0	2,080	0	0	2,080
	TRWR	0	0	0	0	400	0	0	400
CAPITAL	Total	0	0	0	0	4,960	0	0	4,960

RESPONSIBLE AGENCY: Miami-Dade Dept. of Transportation and Public Works

Item Segment TOTAL ALL Years ALL Phases: **\$4,960**

Item Number: 449501

Item TOTAL ALL Years ALL Phases ALL Segments: **\$4,960**

MIAMI-DADE TRANSPORTATION PLANNING ORGANIZATION
TRANSPORTATION IMPROVEMENT PROGRAM
PRIMARY STATE HIGHWAYS AND INTERMODAL



FLP: TRANSIT

TPO Project No: **TA4496411**
LRTP Ref: 06-10
County: MIAMI-DADE
Roadway ID:
Lanes Exist:
Lanes Improved:
Lanes Added:
Project Length:
District: 6

Project Description: **MIAMI-DADE DTPW: UNITY STATION
TRANSIT-ORIENTED DEVELOPMENT
TERMINAL**

Type of Work: **PARKING FACILITY**

SIS or Non-SIS: **No**

Extra Description:

		Proposed Funding (in \$000s)							
PHASE :	Funding Source	<2023	2022 - 2023	2023 - 2024	2024 - 2025	2025 - 2026	2026 - 2027	>2027	All Years
	LF	0	0	0	1,344	0	0	0	1,344
	TRIP	0	0	0	720	0	0	0	720
	TRWR	0	0	0	624	0	0	0	624
CAPITAL	Total	0	0	0	2,688	0	0	0	2,688

RESPONSIBLE AGENCY: **Miami-Dade Dept. of Transportation and Public Works**

Item Segment TOTAL ALL Years ALL Phases: **\$2,688**

Item Number: **449641**

Item TOTAL ALL Years ALL Phases ALL Segments: **\$2,688**

TPO Project No: **TA4498371**
LRTP Ref: 06-10
County: MIAMI-DADE
Roadway ID:
Lanes Exist:
Lanes Improved:
Lanes Added:
Project Length:
District: 6

Project Description: **VILLAGE OF BISCAYNE PARK - ON
DEMAND TRANSIT SERVICE VIA
FREEBEE**

Type of Work: **TRANSIT SERVICE DEMONSTRATION**

SIS or Non-SIS: **No**

Extra Description:

		Proposed Funding (in \$000s)							
PHASE :	Funding Source	<2023	2022 - 2023	2023 - 2024	2024 - 2025	2025 - 2026	2026 - 2027	>2027	All Years
	DPTO	0	50	0	0	0	0	0	50
	LF	0	50	0	0	0	0	0	50
OPERATIONS	Total	0	100	0	0	0	0	0	100

RESPONSIBLE AGENCY: **VILLAGE OF BISCAYNE PARK**

Item Segment TOTAL ALL Years ALL Phases: **\$100**

Item Number: **449837**

Item TOTAL ALL Years ALL Phases ALL Segments: **\$100**

MIAMI-DADE TRANSPORTATION PLANNING ORGANIZATION
TRANSPORTATION IMPROVEMENT PROGRAM
PRIMARY STATE HIGHWAYS AND INTERMODAL



FLP: TRANSIT

TPO Project No: **TA4498391**
LRTP Ref: 06-10
County: MIAMI-DADE
Roadway ID:
Lanes Exist:
Lanes Improved:
Lanes Added:
Project Length:
District: 6

Project Description: **CITY OF MIAMI BEACH - MID BEACH FREEBEE ON DEMAND TRANSIT SERVICE**

Type of Work: **TRANSIT SERVICE DEMONSTRATION** SIS or Non-SIS: **No**

Extra Description:

		Proposed Funding (in \$000s)							
PHASE :	Funding Source	<2023	2022 - 2023	2023 - 2024	2024 - 2025	2025 - 2026	2026 - 2027	>2027	All Years
	DPTO	0	158	0	0	0	0	0	158
	LF	0	158	0	0	0	0	0	158
OPERATIONS	Total	0	316	0	0	0	0	0	316

RESPONSIBLE AGENCY: **CITY OF MIAMI BEACH**

Item Segment TOTAL ALL Years ALL Phases: **\$316**

Item Number: **449839** Item TOTAL ALL Years ALL Phases ALL Segments: **\$316**

TPO Project No: **TA4498401**
LRTP Ref: 06-10
County: MIAMI-DADE
Roadway ID:
Lanes Exist:
Lanes Improved:
Lanes Added:
Project Length:
District: 6

Project Description: **MIAMI DADE DTPW - BUSES FOR THE A & B LINES ON SR 836 EXPRESS SERVICE**

Type of Work: **TRANSIT SERVICE DEMONSTRATION** SIS or Non-SIS: **No**

Extra Description:

		Proposed Funding (in \$000s)							
PHASE :	Funding Source	<2023	2022 - 2023	2023 - 2024	2024 - 2025	2025 - 2026	2026 - 2027	>2027	All Years
	DPTO	0	1,360	0	0	0	0	0	1,360
	LF	0	1,360	0	0	0	0	0	1,360
OPERATIONS	Total	0	2,720	0	0	0	0	0	2,720

RESPONSIBLE AGENCY: **Miami-Dade Dept. of Transportation and Public Works**

Item Segment TOTAL ALL Years ALL Phases: **\$2,720**

Item Number: **449840** Item TOTAL ALL Years ALL Phases ALL Segments: **\$2,720**

MIAMI-DADE TRANSPORTATION PLANNING ORGANIZATION
TRANSPORTATION IMPROVEMENT PROGRAM
PRIMARY STATE HIGHWAYS AND INTERMODAL



FLP: TRANSIT

TPO Project No: **TA4499781**
LRTP Ref: 06-10
County: DIST/ST-WIDE
Roadway ID:
Lanes Exist:
Lanes Improved:
Lanes Added:
Project Length:
District: 6

Project Description: **CITY OF KEY WEST OPERATING ASSISTANCE CRRSAA 5311 PROGRAM**

Type of Work: **OPERATING/ADMIN. ASSISTANCE** SIS or Non-SIS: **No**

Extra Description:

PHASE :	Funding Source	Proposed Funding (in \$000s)							All Years
		<2023	2022 - 2023	2023 - 2024	2024 - 2025	2025 - 2026	2026 - 2027	>2027	
	DUCA	0	1,029	0	0	0	0	0	1,029
OPERATIONS	Total	0	1,029	0	0	0	0	0	1,029

RESPONSIBLE AGENCY: **FDOT**

Item Segment TOTAL ALL Years ALL Phases: **\$1,029**

Item Number: 449978 Item TOTAL ALL Years ALL Phases ALL Segments: **\$1,029**

Yearly Totals	\$939,704	\$262,266	\$240,349	\$250,332	\$245,771	\$240,685	\$0	\$2,179,107
FLP: TRANSIT				5 Year TIP Total				\$1,239,403

MIAMI-DADE TRANSPORTATION PLANNING ORGANIZATION
TRANSPORTATION IMPROVEMENT PROGRAM
PRIMARY STATE HIGHWAYS AND INTERMODAL



HIGHWAYS

TPO Project No: **DT4291865**
LRTP Ref: 06-09
County: MIAMI-DADE
Roadway ID: 87019000
Lanes Exist: 6
Lanes Improved: 6
Lanes Added:
Project Length: 0.228
District:

Project
Description:

SR 817 / NW 27 AVE

AT NW 195 BLOCK

Type of Work:

INTERSECTION IMPROVEMENT

SIS or Non-SIS: **No**

Extra
Description:

Added new intersection improvement project with crosswalks and pedestrian signals

		Proposed Funding (in \$000s)							
PHASE :	Funding Source	<2023	2022 - 2023	2023 - 2024	2024 - 2025	2025 - 2026	2026 - 2027	>2027	All Years
	ACSA	70	0	0	0	0	0	0	70
	DDR	10	0	0	0	0	0	0	10
	DS	53	0	0	0	0	0	0	53
	SA	230	0	0	0	0	0	0	230
PRELIMINARY ENGINEERING	Total	363	0	0	0	0	0	0	363
	HSP	223	0	0	0	0	0	0	223
	SA	38	0	0	0	0	0	0	38
RIGHT OF WAY	Total	261	0	0	0	0	0	0	261
	ACSA	35	0	0	0	0	0	0	35
	ACSS	1,334	0	0	0	0	0	0	1,334
	DDR	19	0	0	0	0	0	0	19
	DS	1	0	0	0	0	0	0	1
CONSTRUCTION	Total	1,389	0	0	0	0	0	0	1,389
	ACSS	0	59	0	0	0	0	0	59
ALTERNATIVE CONTRACTING INCENTIVES	Total	0	59	0	0	0	0	0	59

RESPONSIBLE AGENCY: **FDOT**

Item Segment **TOTAL ALL Years ALL Phases:** **\$2,072**

Item Number:

Item **TOTAL ALL Years ALL Phases ALL Segments:** **\$2,072**

MIAMI-DADE TRANSPORTATION PLANNING ORGANIZATION
TRANSPORTATION IMPROVEMENT PROGRAM
PRIMARY STATE HIGHWAYS AND INTERMODAL



HIGHWAYS

TPO Project No: **DT1043**
LRTP Ref: 06-10
County: MIAMI-DADE
Roadway ID: 87200000
Lanes Exist:
Lanes Improved:
Lanes Added:
Project Length: 13.048
District: 6

Project Description: **TOLL OPERATIONS MIAMI DADE EXPRESSWAY - DOLPHIN**

Type of Work: **TOLL PLAZA**

SIS or Non-SIS: **Yes**

Extra Description:

PHASE :	Funding Source	Proposed Funding (in \$000s)							All Years
		<2023	2022 - 2023	2023 - 2024	2024 - 2025	2025 - 2026	2026 - 2027	>2027	
	PKYO	2	0	0	0	0	0	0	2
	TO04	118,741	8,995	8,995	8,796	8,796	8,796	26,388	189,507
OPERATIONS	Total	118,743	8,995	8,995	8,796	8,796	8,796	26,388	189,509

RESPONSIBLE AGENCY: **FDOT**

Item Segment **TOTAL ALL Years ALL Phases:** **\$189,509**

Item Number: **104**

Item **TOTAL ALL Years ALL Phases ALL Segments:** **\$189,509**

TPO Project No: **DT2485941**
LRTP Ref: 06-09
County: DIST/ST-WIDE
Roadway ID:
Lanes Exist:
Lanes Improved:
Lanes Added:
Project Length:
District: 6

Project Description: **DISTRICTWIDE RIGHT-OF-WAY MAP PREPARATION**

Type of Work: **PRELIMINARY ENGINEERING**

SIS or Non-SIS: **No**

Extra Description:

PHASE :	Funding Source	Proposed Funding (in \$000s)							All Years
		<2023	2022 - 2023	2023 - 2024	2024 - 2025	2025 - 2026	2026 - 2027	>2027	
	DIH	2,298	170	170	170	170	170	0	3,148
	DS	5	0	0	0	0	0	0	5
PRELIMINARY ENGINEERING	Total	2,303	170	170	170	170	170	0	3,153

RESPONSIBLE AGENCY: **FDOT**

Item Segment **TOTAL ALL Years ALL Phases:** **\$3,153**

Item Number: **248594**

Item **TOTAL ALL Years ALL Phases ALL Segments:** **\$3,153**

MIAMI-DADE TRANSPORTATION PLANNING ORGANIZATION
TRANSPORTATION IMPROVEMENT PROGRAM
PRIMARY STATE HIGHWAYS AND INTERMODAL



HIGHWAYS

TPO Project No: **DT2497261**
LRTP Ref: 06-09
County: MIAMI-DADE
Roadway ID:
Lanes Exist:
Lanes Improved:
Lanes Added:
Project Length:
District: 6

Project Description: **MIAMI-DADE COUNTYWIDE - TRAFFIC OPERATIONS DATA COLLECTION CONSULTANT**

Type of Work: **TRANSPORTATION STATISTICS** SIS or Non-SIS: **No**

Extra Description:

PHASE :

Proposed Funding (in \$000s)								
Funding Source	<2023	2022 - 2023	2023 - 2024	2024 - 2025	2025 - 2026	2026 - 2027	>2027	All Years
	846	0	0	0	0	0	0	846
PRELIMINARY ENGINEERING Total	846	0	0	0	0	0	0	846

RESPONSIBLE AGENCY: **FDOT**

Item Segment **TOTAL ALL Years ALL Phases:** **\$846**

Item Number: **249726** Item **TOTAL ALL Years ALL Phases ALL Segments:** **\$10,349**

TPO Project No: **DT2497262**
LRTP Ref: 06-09
County: DIST/ST-WIDE
Roadway ID:
Lanes Exist:
Lanes Improved:
Lanes Added:
Project Length:
District: 6

Project Description: **DISTRICTWIDE TRAFFIC OPERATIONS - STUDIES CONSULTANT**

Type of Work: **TRANSPORTATION STATISTICS** SIS or Non-SIS: **No**

Extra Description:

PHASE :

Proposed Funding (in \$000s)								
Funding Source	<2023	2022 - 2023	2023 - 2024	2024 - 2025	2025 - 2026	2026 - 2027	>2027	All Years
	723	0	0	0	0	0	0	723
PRELIMINARY ENGINEERING Total	723	0	0	0	0	0	0	723

RESPONSIBLE AGENCY: **FDOT**

Item Segment **TOTAL ALL Years ALL Phases:** **\$723**

Item Number: **249726** Item **TOTAL ALL Years ALL Phases ALL Segments:** **\$10,349**

MIAMI-DADE TRANSPORTATION PLANNING ORGANIZATION
TRANSPORTATION IMPROVEMENT PROGRAM
PRIMARY STATE HIGHWAYS AND INTERMODAL



HIGHWAYS

TPO Project No: **DT2497263**
LRTP Ref: 06-09
County: DIST/ST-WIDE
Roadway ID:
Lanes Exist:
Lanes Improved:
Lanes Added:
Project Length:
District: 6

Project Description: **DISTRICTWIDE MISCELLANEOUS STUDIES & RCI DATA COLLECTION CONSULTANT**

Type of Work: **TRANSPORTATION STATISTICS** SIS or Non-SIS: **No**

Extra Description:

PHASE :

Funding Source	Proposed Funding (in \$000s)							
	<2023	2022 - 2023	2023 - 2024	2024 - 2025	2025 - 2026	2026 - 2027	>2027	All Years
	556	0	0	0	0	0	0	556
PRELIMINARY ENGINEERING Total	556	0	0	0	0	0	0	556

RESPONSIBLE AGENCY: **FDOT**

Item Segment **TOTAL ALL Years ALL Phases:** **\$556**

Item Number: **249726** Item **TOTAL ALL Years ALL Phases ALL Segments:** **\$10,349**

TPO Project No: **DT2497264**
LRTP Ref: 06-09
County: DIST/ST-WIDE
Roadway ID:
Lanes Exist:
Lanes Improved:
Lanes Added:
Project Length:
District: 6

Project Description: **DISTRICTWIDE TRAFFIC OPERATIONS - STUDIES CONSULTANT**

Type of Work: **TRANSPORTATION STATISTICS** SIS or Non-SIS: **No**

Extra Description:

PHASE :

Funding Source	Proposed Funding (in \$000s)							
	<2023	2022 - 2023	2023 - 2024	2024 - 2025	2025 - 2026	2026 - 2027	>2027	All Years
	1,386	0	0	0	0	0	0	1,386
PRELIMINARY ENGINEERING Total	1,386	0	0	0	0	0	0	1,386

RESPONSIBLE AGENCY: **FDOT**

Item Segment **TOTAL ALL Years ALL Phases:** **\$1,386**

Item Number: **249726** Item **TOTAL ALL Years ALL Phases ALL Segments:** **\$10,349**

MIAMI-DADE TRANSPORTATION PLANNING ORGANIZATION
TRANSPORTATION IMPROVEMENT PROGRAM
PRIMARY STATE HIGHWAYS AND INTERMODAL



HIGHWAYS

TPO Project No: **DT2497265**
LRTP Ref: 06-09
County: DIST/ST-WIDE
Roadway ID:
Lanes Exist:
Lanes Improved:
Lanes Added:
Project Length:
District: 6

Project Description: **DISTRICTWIDE MISCELLANEOUS STUDIES & RCI DATA COLLECTION CONSULTANT**

Type of Work: **TRANSPORTATION STATISTICS** SIS or Non-SIS: **No**

Extra Description:

		Proposed Funding (in \$000s)							
PHASE :	Funding Source	<2023	2022 - 2023	2023 - 2024	2024 - 2025	2025 - 2026	2026 - 2027	>2027	All Years
		1,143	0	0	0	0	0	0	1,143
PRELIMINARY ENGINEERING	Total	1,143	0	0	0	0	0	0	1,143

RESPONSIBLE AGENCY: **FDOT**

Item Segment TOTAL ALL Years ALL Phases: **\$1,143**

Item Number: 249726 Item TOTAL ALL Years ALL Phases ALL Segments: **\$10,349**

TPO Project No: **DT2497266**
LRTP Ref: 06-09
County: DIST/ST-WIDE
Roadway ID:
Lanes Exist:
Lanes Improved:
Lanes Added:
Project Length:
District: 6

Project Description: **DISTRICTWIDE MISCELLANEOUS STUDIES & RCI DATA COLLECTION CONSULTANT**

Type of Work: **TRANSPORTATION STATISTICS** SIS or Non-SIS: **No**

Extra Description:

		Proposed Funding (in \$000s)							
PHASE :	Funding Source	<2023	2022 - 2023	2023 - 2024	2024 - 2025	2025 - 2026	2026 - 2027	>2027	All Years
		1,617	0	0	0	0	0	0	1,617
PRELIMINARY ENGINEERING	Total	1,617	0	0	0	0	0	0	1,617

RESPONSIBLE AGENCY: **FDOT**

Item Segment TOTAL ALL Years ALL Phases: **\$1,617**

Item Number: 249726 Item TOTAL ALL Years ALL Phases ALL Segments: **\$10,349**

MIAMI-DADE TRANSPORTATION PLANNING ORGANIZATION
TRANSPORTATION IMPROVEMENT PROGRAM
PRIMARY STATE HIGHWAYS AND INTERMODAL



HIGHWAYS

TPO Project No: **DT2497267**
LRTP Ref: 06-09
County: DIST/ST-WIDE
Roadway ID:
Lanes Exist:
Lanes Improved:
Lanes Added:
Project Length:
District: 6

Project Description: **DISTRICTWIDE TRAFFIC OPERATIONS - STUDIES CONSULTANT**

Type of Work: **TRANSPORTATION STATISTICS** SIS or Non-SIS: **No**

Extra Description:

PHASE :

Proposed Funding (in \$000s)								
Funding Source	<2023	2022 - 2023	2023 - 2024	2024 - 2025	2025 - 2026	2026 - 2027	>2027	All Years
DIH	40	0	0	0	0	0	0	40
DS	1,013	258	258	0	0	0	0	1,529
PRELIMINARY ENGINEERING	Total	1,053	258	258	0	0	0	1,569

RESPONSIBLE AGENCY: **FDOT**

Item Segment **TOTAL ALL Years ALL Phases:** **\$1,569**

Item Number: **249726** Item **TOTAL ALL Years ALL Phases ALL Segments:** **\$10,349**

TPO Project No: **DT2497268**
LRTP Ref: 06-09
County: DIST/ST-WIDE
Roadway ID:
Lanes Exist:
Lanes Improved:
Lanes Added:
Project Length:
District: 6

Project Description: **DISTRICTWIDE MISCELLANEOUS STUDIES & RCI DATA COLLECTION**

Type of Work: **TRAFFIC ENGINEERING STUDY** SIS or Non-SIS: **No**

Extra Description:

PHASE :

Proposed Funding (in \$000s)								
Funding Source	<2023	2022 - 2023	2023 - 2024	2024 - 2025	2025 - 2026	2026 - 2027	>2027	All Years
DIH	4	5	5	5	0	0	0	19
DS	300	300	300	300	300	0	0	1,500
PRELIMINARY ENGINEERING	Total	304	305	305	300	0	0	1,519

RESPONSIBLE AGENCY: **FDOT**

Item Segment **TOTAL ALL Years ALL Phases:** **\$1,519**

Item Number: **249726** Item **TOTAL ALL Years ALL Phases ALL Segments:** **\$10,349**

MIAMI-DADE TRANSPORTATION PLANNING ORGANIZATION
TRANSPORTATION IMPROVEMENT PROGRAM
PRIMARY STATE HIGHWAYS AND INTERMODAL



HIGHWAYS

TPO Project No: **DT2497269**
LRTP Ref: 06-09
County: DIST/ST-WIDE
Roadway ID:
Lanes Exist:
Lanes Improved:
Lanes Added:
Project Length:
District: 6

Project Description: **DISTRICTWIDE TRAFFIC OPERATIONS - STUDIES CONSULTANT**

Type of Work: **TRAFFIC ENGINEERING STUDY** SIS or Non-SIS: **No**

Extra Description:

PHASE :

Funding Source	Proposed Funding (in \$000s)							
	<2023	2022 - 2023	2023 - 2024	2024 - 2025	2025 - 2026	2026 - 2027	>2027	All Years
DIH	0	0	5	5	5	0	0	15
DS	0	0	75	300	300	300	0	975
PRELIMINARY ENGINEERING	0	0	80	305	305	300	0	990

RESPONSIBLE AGENCY: **FDOT**

Item Segment **TOTAL ALL Years ALL Phases:** **\$990**

Item Number: **249726** Item **TOTAL ALL Years ALL Phases ALL Segments:** **\$10,349**

TPO Project No: **DT2497961**
LRTP Ref: 06-09
County: MIAMI-DADE
Roadway ID:
Lanes Exist:
Lanes Improved:
Lanes Added:
Project Length:
District: 6

Project Description: **COUNTYWIDE TRAFFIC OPERATIONS STUDIES CONSULTANTS**

Type of Work: **SAFETY PROJECT** SIS or Non-SIS: **No**

Extra Description:

PHASE :

Funding Source	Proposed Funding (in \$000s)							
	<2023	2022 - 2023	2023 - 2024	2024 - 2025	2025 - 2026	2026 - 2027	>2027	All Years
	115	0	0	0	0	0	0	115
	247	0	0	0	0	0	0	247
	100	0	0	0	0	0	0	100
PRELIMINARY ENGINEERING	462	0	0	0	0	0	0	462

RESPONSIBLE AGENCY: **FDOT**

Item Segment **TOTAL ALL Years ALL Phases:** **\$462**

Item Number: **249796** Item **TOTAL ALL Years ALL Phases ALL Segments:** **\$16,917**

MIAMI-DADE TRANSPORTATION PLANNING ORGANIZATION
TRANSPORTATION IMPROVEMENT PROGRAM
PRIMARY STATE HIGHWAYS AND INTERMODAL



HIGHWAYS

TPO Project No: **DT2497962**
LRTP Ref: 06-09
County: DIST/ST-WIDE
Roadway ID:
Lanes Exist:
Lanes Improved:
Lanes Added:
Project Length:
District: 6

Project Description: **DISTRICTWIDE TRAFFIC OPERATIONS - SAFETY STUDIES CONSULTANT**

Type of Work: **SAFETY PROJECT**

SIS or Non-SIS: **No**

Extra Description:

PHASE :

		Proposed Funding (in \$000s)							
PHASE :	Funding Source	<2023	2022 - 2023	2023 - 2024	2024 - 2025	2025 - 2026	2026 - 2027	>2027	All Years
		4,572	0	0	0	0	0	0	4,572
		1,560	0	0	0	0	0	0	1,560
PRELIMINARY ENGINEERING	Total	6,132	0	0	0	0	0	0	6,132

RESPONSIBLE AGENCY: **FDOT**

Item Segment TOTAL ALL Years ALL Phases: **\$6,132**

Item Number: **249796**

Item TOTAL ALL Years ALL Phases ALL Segments: **\$16,917**

TPO Project No: **DT2497963**
LRTP Ref: 06-09
County: DIST/ST-WIDE
Roadway ID:
Lanes Exist:
Lanes Improved:
Lanes Added:
Project Length:
District: 6

Project Description: **DISTRICTWIDE TRAFFIC OPERATIONS - SAFETY STUDIES CONSULTANT**

Type of Work: **SAFETY PROJECT**

SIS or Non-SIS: **No**

Extra Description:

PHASE :

		Proposed Funding (in \$000s)							
PHASE :	Funding Source	<2023	2022 - 2023	2023 - 2024	2024 - 2025	2025 - 2026	2026 - 2027	>2027	All Years
		1,634	0	0	0	0	0	0	1,634
PRELIMINARY ENGINEERING	Total	1,634	0	0	0	0	0	0	1,634

RESPONSIBLE AGENCY: **FDOT**

Item Segment TOTAL ALL Years ALL Phases: **\$1,634**

Item Number: **249796**

Item TOTAL ALL Years ALL Phases ALL Segments: **\$16,917**

MIAMI-DADE TRANSPORTATION PLANNING ORGANIZATION
TRANSPORTATION IMPROVEMENT PROGRAM
PRIMARY STATE HIGHWAYS AND INTERMODAL



HIGHWAYS

TPO Project No: **DT2497964**
LRTP Ref: 06-09
County: DIST/ST-WIDE
Roadway ID:
Lanes Exist:
Lanes Improved:
Lanes Added:
Project Length:
District: 6

Project Description: **DISTRICTWIDE TRAFFIC OPERATIONS - SAFETY STUDIES CONSULTANT**

Type of Work: **SAFETY PROJECT**

SIS or Non-SIS: **No**

Extra Description:

PHASE :

Funding Source	Proposed Funding (in \$000s)							
	<2023	2022 - 2023	2023 - 2024	2024 - 2025	2025 - 2026	2026 - 2027	>2027	All Years
	1,523	0	0	0	0	0	0	1,523
PRELIMINARY ENGINEERING	1,523	0	0	0	0	0	0	1,523

RESPONSIBLE AGENCY: **FDOT**

Item Segment TOTAL ALL Years ALL Phases: **\$1,523**

Item Number: **249796**

Item TOTAL ALL Years ALL Phases ALL Segments: **\$16,917**

TPO Project No: **DT2497965**
LRTP Ref: 06-09
County: DIST/ST-WIDE
Roadway ID:
Lanes Exist:
Lanes Improved:
Lanes Added:
Project Length:
District: 6

Project Description: **DISTRICTWIDE TRAFFIC OPERATIONS - STUDIES CONSULTANT**

Type of Work: **SAFETY PROJECT**

SIS or Non-SIS: **No**

Extra Description:

PHASE :

Funding Source	Proposed Funding (in \$000s)							
	<2023	2022 - 2023	2023 - 2024	2024 - 2025	2025 - 2026	2026 - 2027	>2027	All Years
	1,638	0	0	0	0	0	0	1,638
PRELIMINARY ENGINEERING	1,638	0	0	0	0	0	0	1,638

RESPONSIBLE AGENCY: **FDOT**

Item Segment TOTAL ALL Years ALL Phases: **\$1,638**

Item Number: **249796**

Item TOTAL ALL Years ALL Phases ALL Segments: **\$16,917**

MIAMI-DADE TRANSPORTATION PLANNING ORGANIZATION
TRANSPORTATION IMPROVEMENT PROGRAM
PRIMARY STATE HIGHWAYS AND INTERMODAL



HIGHWAYS

TPO Project No: **DT2497966**
LRTP Ref: 06-09
County: DIST/ST-WIDE
Roadway ID:
Lanes Exist:
Lanes Improved:
Lanes Added:
Project Length:
District: 6

Project Description: **DISTRICTWIDE TRAFFIC OPERATIONS - SAFETY STUDIES CONSULTANT**

Type of Work: **SAFETY PROJECT**

SIS or Non-SIS: **No**

Extra Description:

PHASE :

Proposed Funding (in \$000s)								
Funding Source	<2023	2022 - 2023	2023 - 2024	2024 - 2025	2025 - 2026	2026 - 2027	>2027	All Years
	1,360	0	0	0	0	0	0	1,360
PRELIMINARY ENGINEERING								
Total	1,360	0	0	0	0	0	0	1,360

RESPONSIBLE AGENCY: **FDOT**

Item Segment **TOTAL ALL Years ALL Phases:** **\$1,360**

Item Number: **249796**

Item **TOTAL ALL Years ALL Phases ALL Segments:** **\$16,917**

TPO Project No: **DT2497967**
LRTP Ref: 06-09
County: DIST/ST-WIDE
Roadway ID:
Lanes Exist:
Lanes Improved:
Lanes Added:
Project Length:
District: 6

Project Description: **DISTRICTWIDE TRAFFIC OPERATIONS - SAFETY STUDIES CONSULTANT**

Type of Work: **SAFETY PROJECT**

SIS or Non-SIS: **No**

Extra Description:

PHASE :

Proposed Funding (in \$000s)								
Funding Source	<2023	2022 - 2023	2023 - 2024	2024 - 2025	2025 - 2026	2026 - 2027	>2027	All Years
	1,449	0	0	0	0	0	0	1,449
PRELIMINARY ENGINEERING								
Total	1,449	0	0	0	0	0	0	1,449

RESPONSIBLE AGENCY: **FDOT**

Item Segment **TOTAL ALL Years ALL Phases:** **\$1,449**

Item Number: **249796**

Item **TOTAL ALL Years ALL Phases ALL Segments:** **\$16,917**

MIAMI-DADE TRANSPORTATION PLANNING ORGANIZATION
TRANSPORTATION IMPROVEMENT PROGRAM
PRIMARY STATE HIGHWAYS AND INTERMODAL



HIGHWAYS

TPO Project No: **DT2497968**
LRTP Ref: 06-09
County: DIST/ST-WIDE
Roadway ID:
Lanes Exist:
Lanes Improved:
Lanes Added:
Project Length:
District: 6

Project Description: **DISTRICTWIDE TRAFFIC OPERATIONS - SAFETY STUDIES CONSULTANT**

Type of Work: **SAFETY PROJECT**

SIS or Non-SIS: **No**

Extra Description:

PHASE :

Proposed Funding (in \$000s)								
Funding Source	<2023	2022 - 2023	2023 - 2024	2024 - 2025	2025 - 2026	2026 - 2027	>2027	All Years
ACSS	116	0	0	0	0	0	0	116
DDR	2	0	0	0	0	0	0	2
DIH	82	5	0	0	0	0	0	87
DS	1,051	462	0	0	0	0	0	1,513
PRELIMINARY ENGINEERING Total	1,251	467	0	0	0	0	0	1,718

RESPONSIBLE AGENCY: **FDOT**

Item Segment TOTAL ALL Years ALL Phases: **\$1,718**
Item Number: 249796 Item TOTAL ALL Years ALL Phases ALL Segments: **\$16,917**

TPO Project No: **DT2497969**
LRTP Ref: 06-09
County: DIST/ST-WIDE
Roadway ID:
Lanes Exist:
Lanes Improved:
Lanes Added:
Project Length:
District: 6

Project Description: **DISTRICTWIDE TRAFFIC OPERATIONS - STUDIES CONSULTANT**

Type of Work: **SAFETY PROJECT**

SIS or Non-SIS: **No**

Extra Description:

PHASE :

Proposed Funding (in \$000s)								
Funding Source	<2023	2022 - 2023	2023 - 2024	2024 - 2025	2025 - 2026	2026 - 2027	>2027	All Years
DIH	51	0	0	0	0	0	0	51
DS	550	400	0	0	0	0	0	950
PRELIMINARY ENGINEERING Total	601	400	0	0	0	0	0	1,001

RESPONSIBLE AGENCY: **FDOT**

Item Segment TOTAL ALL Years ALL Phases: **\$1,001**
Item Number: 249796 Item TOTAL ALL Years ALL Phases ALL Segments: **\$16,917**

MIAMI-DADE TRANSPORTATION PLANNING ORGANIZATION
TRANSPORTATION IMPROVEMENT PROGRAM
PRIMARY STATE HIGHWAYS AND INTERMODAL



HIGHWAYS

TPO Project No: **DT2500841**
LRTP Ref: 06-09
County: MIAMI-DADE
Roadway ID:
Lanes Exist:
Lanes Improved:
Lanes Added:
Project Length:
District: 6

Project Description: **MIAMI-DADE COUNTYWIDE - TRAFFIC OPERATIONS STUDY**

Type of Work: **PRELIMINARY ENGINEERING** SIS or Non-SIS: **No**

Extra Description:

PHASE :

Proposed Funding (in \$000s)								
Funding Source	<2023	2022 - 2023	2023 - 2024	2024 - 2025	2025 - 2026	2026 - 2027	>2027	All Years
	1,810	0	0	0	0	0	0	1,810
PRELIMINARY ENGINEERING Total	1,810	0	0	0	0	0	0	1,810

RESPONSIBLE AGENCY: **FDOT**

Item Segment TOTAL ALL Years ALL Phases: **\$1,810**

Item Number: 250084 Item TOTAL ALL Years ALL Phases ALL Segments: **\$16,742**

TPO Project No: **DT2500842**
LRTP Ref: 06-09
County: DIST/ST-WIDE
Roadway ID:
Lanes Exist:
Lanes Improved:
Lanes Added:
Project Length:
District: 6

Project Description: **TRANSPORTATION SYSTEMS MANAGEMENT AND OPERATIONS CONSULTANT**

Type of Work: **CORRIDOR/SUBAREA PLANNING** SIS or Non-SIS: **No**

Extra Description:

PHASE :

Proposed Funding (in \$000s)								
Funding Source	<2023	2022 - 2023	2023 - 2024	2024 - 2025	2025 - 2026	2026 - 2027	>2027	All Years
	2,322	0	0	0	0	0	0	2,322
PRELIMINARY ENGINEERING Total	2,322	0	0	0	0	0	0	2,322

RESPONSIBLE AGENCY: **FDOT**

Item Segment TOTAL ALL Years ALL Phases: **\$2,322**

Item Number: 250084 Item TOTAL ALL Years ALL Phases ALL Segments: **\$16,742**

MIAMI-DADE TRANSPORTATION PLANNING ORGANIZATION
TRANSPORTATION IMPROVEMENT PROGRAM
PRIMARY STATE HIGHWAYS AND INTERMODAL



HIGHWAYS

TPO Project No: **DT2500843**
LRTP Ref: 06-09
County: DIST/ST-WIDE
Roadway ID:
Lanes Exist:
Lanes Improved:
Lanes Added:
Project Length:
District: 6

Project Description: **TRANSPORTATION SYSTEMS
MANAGEMENT AND OPERATIONS
CONSULTANT**

Type of Work: **CORRIDOR/SUBAREA PLANNING** SIS or Non-SIS: **No**

Extra Description:

PHASE :

PRELIMINARY ENGINEERING

Funding Source	Proposed Funding (in \$000s)							
	<2023	2022 - 2023	2023 - 2024	2024 - 2025	2025 - 2026	2026 - 2027	>2027	All Years
	5,432	0	0	0	0	0	0	5,432
Total	5,432	0	0	0	0	0	0	5,432

RESPONSIBLE AGENCY: **FDOT**

Item Segment **TOTAL ALL Years ALL Phases:** **\$5,432**

Item Number: 250084

Item **TOTAL ALL Years ALL Phases ALL Segments:** **\$16,742**

TPO Project No: **DT2500844**
LRTP Ref: 06-09
County: DIST/ST-WIDE
Roadway ID:
Lanes Exist:
Lanes Improved:
Lanes Added:
Project Length:
District: 6

Project Description: **TRANSPORTATION SYSTEMS MGMT AND
OPERATIONS CONSULTANT CONTINUING
CONTRACT**

Type of Work: **CORRIDOR/SUBAREA PLANNING** SIS or Non-SIS: **No**

Extra Description:

PHASE :

PRELIMINARY ENGINEERING

Funding Source	Proposed Funding (in \$000s)							
	<2023	2022 - 2023	2023 - 2024	2024 - 2025	2025 - 2026	2026 - 2027	>2027	All Years
DIH	148	5	5	5	0	0	0	163
DS	2,000	2,000	0	1,000	0	0	0	5,000
Total	2,148	2,005	5	1,005	0	0	0	5,163

RESPONSIBLE AGENCY: **FDOT**

Item Segment **TOTAL ALL Years ALL Phases:** **\$5,163**

Item Number: 250084

Item **TOTAL ALL Years ALL Phases ALL Segments:** **\$16,742**

MIAMI-DADE TRANSPORTATION PLANNING ORGANIZATION
TRANSPORTATION IMPROVEMENT PROGRAM
PRIMARY STATE HIGHWAYS AND INTERMODAL



HIGHWAYS

TPO Project No: **DT2500845**
LRTP Ref: 06-09
County: DIST/ST-WIDE
Roadway ID:
Lanes Exist:
Lanes Improved:
Lanes Added:
Project Length:
District: 6

Project Description: **TRANSPORTATION SYSTEMS MGMT AND OPERATIONS CONSULTANT CONTINUING CONTRACT**

Type of Work: **CORRIDOR/SUBAREA PLANNING** SIS or Non-SIS: **No**

Extra Description:

PHASE :

Funding Source	Proposed Funding (in \$000s)							
	<2023	2022 - 2023	2023 - 2024	2024 - 2025	2025 - 2026	2026 - 2027	>2027	All Years
DIH	0	0	0	5	5	5	0	15
DS	0	0	0	300	700	1,000	0	2,000
PRELIMINARY ENGINEERING Total	0	0	0	305	705	1,005	0	2,015

RESPONSIBLE AGENCY: **FDOT**

Item Segment **TOTAL ALL Years ALL Phases:** **\$2,015**

Item Number: **250084** Item **TOTAL ALL Years ALL Phases ALL Segments:** **\$16,742**

TPO Project No: **DT2500931**
LRTP Ref: 06-09
County: MIAMI-DADE
Roadway ID:
Lanes Exist:
Lanes Improved:
Lanes Added:
Project Length:
District: 6

Project Description: **MIAMI-DADE COUNTYWIDE - TRAFFIC CONSULTANT**

Type of Work: **TRANSPORTATION STATISTICS** SIS or Non-SIS: **No**

Extra Description:

PHASE :

Funding Source	Proposed Funding (in \$000s)							
	<2023	2022 - 2023	2023 - 2024	2024 - 2025	2025 - 2026	2026 - 2027	>2027	All Years
	1,302	0	0	0	0	0	0	1,302
PRELIMINARY ENGINEERING Total	1,302	0	0	0	0	0	0	1,302

RESPONSIBLE AGENCY: **FDOT**

Item Segment **TOTAL ALL Years ALL Phases:** **\$1,302**

Item Number: **250093** Item **TOTAL ALL Years ALL Phases ALL Segments:** **\$6,080**

MIAMI-DADE TRANSPORTATION PLANNING ORGANIZATION
TRANSPORTATION IMPROVEMENT PROGRAM
PRIMARY STATE HIGHWAYS AND INTERMODAL



HIGHWAYS

TPO Project No: **DT2500932**
LRTP Ref: 06-09
County: DIST/ST-WIDE
Roadway ID:
Lanes Exist:
Lanes Improved:
Lanes Added:
Project Length:
District: 6

Project Description: **DISTRICTWIDE TRAFFIC OPERATIONS - STUDIES CONSULTANT**

Type of Work: **TRANSPORTATION STATISTICS** SIS or Non-SIS: **No**

Extra Description:

PHASE :

Proposed Funding (in \$000s)								
Funding Source	<2023	2022 - 2023	2023 - 2024	2024 - 2025	2025 - 2026	2026 - 2027	>2027	All Years
	635	0	0	0	0	0	0	635
PRELIMINARY ENGINEERING Total	635	0	0	0	0	0	0	635

RESPONSIBLE AGENCY: **FDOT**

Item Segment TOTAL ALL Years ALL Phases: **\$635**

Item Number: 250093 Item TOTAL ALL Years ALL Phases ALL Segments: **\$6,080**

TPO Project No: **DT2500933**
LRTP Ref: 06-09
County: DIST/ST-WIDE
Roadway ID:
Lanes Exist:
Lanes Improved:
Lanes Added:
Project Length:
District: 6

Project Description: **DISTRICTWIDE TRAFFIC OPERATIONS - STUDIES CONSULTANT**

Type of Work: **CORRIDOR/SUBAREA PLANNING** SIS or Non-SIS: **No**

Extra Description:

PHASE :

Proposed Funding (in \$000s)								
Funding Source	<2023	2022 - 2023	2023 - 2024	2024 - 2025	2025 - 2026	2026 - 2027	>2027	All Years
	1,612	0	0	0	0	0	0	1,612
PRELIMINARY ENGINEERING Total	1,612	0	0	0	0	0	0	1,612

RESPONSIBLE AGENCY: **FDOT**

Item Segment TOTAL ALL Years ALL Phases: **\$1,612**

Item Number: 250093 Item TOTAL ALL Years ALL Phases ALL Segments: **\$6,080**

MIAMI-DADE TRANSPORTATION PLANNING ORGANIZATION
TRANSPORTATION IMPROVEMENT PROGRAM
PRIMARY STATE HIGHWAYS AND INTERMODAL



HIGHWAYS

TPO Project No: **DT2500934**
LRTP Ref: 06-09
County: DIST/ST-WIDE
Roadway ID:
Lanes Exist:
Lanes Improved:
Lanes Added:
Project Length:
District: 6

Project Description: **DISTRICTWIDE TRAFFIC OPERATIONS - STUDIES CONSULTANT**

Type of Work: **CORRIDOR/SUBAREA PLANNING**

SIS or Non-SIS: **No**

Extra Description:

PHASE :

Proposed Funding (in \$000s)								
Funding Source	<2023	2022 - 2023	2023 - 2024	2024 - 2025	2025 - 2026	2026 - 2027	>2027	All Years
DIH	41	0	0	0	0	0	0	41
DS	960	300	240	0	0	0	0	1,500
PRELIMINARY ENGINEERING	Total	1,001	300	240	0	0	0	1,541

RESPONSIBLE AGENCY: **FDOT**

Item Segment **TOTAL ALL Years ALL Phases:** **\$1,541**

Item Number: 250093 Item **TOTAL ALL Years ALL Phases ALL Segments:** **\$6,080**

TPO Project No: **DT2500935**
LRTP Ref: 06-09
County: DIST/ST-WIDE
Roadway ID:
Lanes Exist:
Lanes Improved:
Lanes Added:
Project Length:
District: 6

Project Description: **DISTRICTWIDE TRAFFIC OPERATIONS - STUDIES CONSULTANT**

Type of Work: **CORRIDOR/SUBAREA PLANNING**

SIS or Non-SIS: **No**

Extra Description:

PHASE :

Proposed Funding (in \$000s)								
Funding Source	<2023	2022 - 2023	2023 - 2024	2024 - 2025	2025 - 2026	2026 - 2027	>2027	All Years
DIH	0	0	5	5	5	0	0	15
DS	0	0	75	300	300	300	0	975
PRELIMINARY ENGINEERING	Total	0	0	80	305	305	300	990

RESPONSIBLE AGENCY: **FDOT**

Item Segment **TOTAL ALL Years ALL Phases:** **\$990**

Item Number: 250093 Item **TOTAL ALL Years ALL Phases ALL Segments:** **\$6,080**

MIAMI-DADE TRANSPORTATION PLANNING ORGANIZATION
TRANSPORTATION IMPROVEMENT PROGRAM
PRIMARY STATE HIGHWAYS AND INTERMODAL



HIGHWAYS

TPO Project No: **DT2506261**
LRTP Ref: 06-09
County: DIST/ST-WIDE
Roadway ID:
Lanes Exist:
Lanes Improved:
Lanes Added:
Project Length:
District: 6

Project Description: **DISTRICTWIDE TRAFFIC OPERATIONS**

Type of Work: **TRAFFIC OPS IMPROVEMENT** SIS or Non-SIS: **No**

Extra Description:

PHASE :

Funding Source	Proposed Funding (in \$000s)							
	<2023	2022 - 2023	2023 - 2024	2024 - 2025	2025 - 2026	2026 - 2027	>2027	All Years
DIH	27,182	1,063	1,000	1,000	1,000	0	0	31,245
PRELIMINARY ENGINEERING	Total	27,182	1,063	1,000	1,000	1,000	0	31,245

RESPONSIBLE AGENCY: **FDOT**

Item Segment TOTAL ALL Years ALL Phases: **\$31,245**

Item Number: 250626 Item TOTAL ALL Years ALL Phases ALL Segments: **\$31,245**

TPO Project No: **DT2506291**
LRTP Ref: 06-09
County: DIST/ST-WIDE
Roadway ID:
Lanes Exist:
Lanes Improved:
Lanes Added:
Project Length:
District: 6

Project Description: **DISTRICTWIDE PUSH BUTTON DESIGN CONSULTANT**

Type of Work: **PRELIMINARY ENGINEERING** SIS or Non-SIS: **No**

Extra Description:

PHASE :

Funding Source	Proposed Funding (in \$000s)							
	<2023	2022 - 2023	2023 - 2024	2024 - 2025	2025 - 2026	2026 - 2027	>2027	All Years
	1,706	0	0	0	0	0	0	1,706
PRELIMINARY ENGINEERING	Total	1,706	0	0	0	0	0	1,706

RESPONSIBLE AGENCY: **FDOT**

Item Segment TOTAL ALL Years ALL Phases: **\$1,706**

Item Number: 250629 Item TOTAL ALL Years ALL Phases ALL Segments: **\$12,568**

MIAMI-DADE TRANSPORTATION PLANNING ORGANIZATION
TRANSPORTATION IMPROVEMENT PROGRAM
PRIMARY STATE HIGHWAYS AND INTERMODAL



HIGHWAYS

TPO Project No: **DT2506292**
LRTP Ref: 06-09
County: DIST/ST-WIDE
Roadway ID:
Lanes Exist:
Lanes Improved:
Lanes Added:
Project Length:
District: 6

Project Description: **DISTRICTWIDE TRAFFIC OPERATIONS - DESIGN CONSULTANT**

Type of Work: **TRAFFIC OPS IMPROVEMENT**

SIS or Non-SIS: **No**

Extra Description:

		Proposed Funding (in \$000s)							
PHASE :	Funding Source	<2023	2022 - 2023	2023 - 2024	2024 - 2025	2025 - 2026	2026 - 2027	>2027	All Years
		1,775	0	0	0	0	0	0	1,775
PRELIMINARY ENGINEERING	Total	1,775	0	0	0	0	0	0	1,775
		1	0	0	0	0	0	0	1
RIGHT OF WAY	Total	1	0	0	0	0	0	0	1

RESPONSIBLE AGENCY: **FDOT**

Item Segment TOTAL ALL Years ALL Phases: **\$1,776**

Item Number: **250629**

Item TOTAL ALL Years ALL Phases ALL Segments: **\$12,568**

TPO Project No: **DT2506293**
LRTP Ref: 06-09
County: DIST/ST-WIDE
Roadway ID:
Lanes Exist:
Lanes Improved:
Lanes Added:
Project Length:
District: 6

Project Description: **DISTRICTWIDE TRAFFIC OPERATIONS - DESIGN CONSULTANT**

Type of Work: **TRAFFIC OPS IMPROVEMENT**

SIS or Non-SIS: **No**

Extra Description:

		Proposed Funding (in \$000s)							
PHASE :	Funding Source	<2023	2022 - 2023	2023 - 2024	2024 - 2025	2025 - 2026	2026 - 2027	>2027	All Years
		1,501	0	0	0	0	0	0	1,501
PRELIMINARY ENGINEERING	Total	1,501	0	0	0	0	0	0	1,501

RESPONSIBLE AGENCY: **FDOT**

Item Segment TOTAL ALL Years ALL Phases: **\$1,501**

Item Number: **250629**

Item TOTAL ALL Years ALL Phases ALL Segments: **\$12,568**

MIAMI-DADE TRANSPORTATION PLANNING ORGANIZATION
TRANSPORTATION IMPROVEMENT PROGRAM
PRIMARY STATE HIGHWAYS AND INTERMODAL



HIGHWAYS

TPO Project No: **DT2506294**
LRTP Ref: 06-09
County: DIST/ST-WIDE
Roadway ID:
Lanes Exist:
Lanes Improved:
Lanes Added:
Project Length:
District: 6

Project Description: **DISTRICTWIDE TRAFFIC OPERATIONS - DESIGN CONSULTANT**

Type of Work: **TRAFFIC OPS IMPROVEMENT**

SIS or Non-SIS: **No**

Extra Description:

		Proposed Funding (in \$000s)							
PHASE :	Funding Source	<2023	2022 - 2023	2023 - 2024	2024 - 2025	2025 - 2026	2026 - 2027	>2027	All Years
		1,647	0	0	0	0	0	0	1,647
PRELIMINARY ENGINEERING	Total	1,647	0	0	0	0	0	0	1,647
		19	0	0	0	0	0	0	19
CONSTRUCTION	Total	19	0	0	0	0	0	0	19

RESPONSIBLE AGENCY: **FDOT**

Item Segment TOTAL ALL Years ALL Phases: **\$1,666**

Item Number: **250629**

Item TOTAL ALL Years ALL Phases ALL Segments: **\$12,568**

TPO Project No: **DT2506295**
LRTP Ref: 06-09
County: DIST/ST-WIDE
Roadway ID:
Lanes Exist:
Lanes Improved:
Lanes Added:
Project Length:
District: 6

Project Description: **DISTRICTWIDE TRAFFIC OPERATIONS - PUSH BUTTON DESIGN CONSULTANT**

Type of Work: **TRAFFIC OPS IMPROVEMENT**

SIS or Non-SIS: **No**

Extra Description:

		Proposed Funding (in \$000s)							
PHASE :	Funding Source	<2023	2022 - 2023	2023 - 2024	2024 - 2025	2025 - 2026	2026 - 2027	>2027	All Years
		1,604	0	0	0	0	0	0	1,604
PRELIMINARY ENGINEERING	Total	1,604	0	0	0	0	0	0	1,604

RESPONSIBLE AGENCY: **FDOT**

Item Segment TOTAL ALL Years ALL Phases: **\$1,604**

Item Number: **250629**

Item TOTAL ALL Years ALL Phases ALL Segments: **\$12,568**

MIAMI-DADE TRANSPORTATION PLANNING ORGANIZATION
TRANSPORTATION IMPROVEMENT PROGRAM
PRIMARY STATE HIGHWAYS AND INTERMODAL



HIGHWAYS

TPO Project No: **DT2506296**
LRTP Ref: 06-09
County: DIST/ST-WIDE
Roadway ID:
Lanes Exist:
Lanes Improved:
Lanes Added:
Project Length:
District: 6

Project Description: **DISTRICTWIDE TRAFFIC OPERATIONS -
PUSH BUTTON DESIGN CONSULTANT**

Type of Work: **TRAFFIC OPS IMPROVEMENT**

SIS or Non-SIS: **No**

Extra Description:

PHASE :	Funding Source	Proposed Funding (in \$000s)							All Years
		<2023	2022 - 2023	2023 - 2024	2024 - 2025	2025 - 2026	2026 - 2027	>2027	
	DDR	0	0	0	0	0	0	0	0
	DIH	22	18	18	0	0	0	0	58
	DS	603	300	300	300	0	0	0	1,503
PRELIMINARY ENGINEERING	Total	625	318	318	300	0	0	0	1,561

RESPONSIBLE AGENCY: **FDOT**

Item Segment TOTAL ALL Years ALL Phases: **\$1,561**
Item Number: 250629 Item TOTAL ALL Years ALL Phases ALL Segments: **\$12,568**

TPO Project No: **DT2506298**
LRTP Ref: 06-09
County: DIST/ST-WIDE
Roadway ID:
Lanes Exist:
Lanes Improved:
Lanes Added:
Project Length:
District: 6

Project Description: **DISTRICTWIDE TRAFFIC OPERATIONS -
PUSH BUTTON DESIGN CONSULTANT**

Type of Work: **TRAFFIC OPS IMPROVEMENT**

SIS or Non-SIS: **No**

Extra Description:

PHASE :	Funding Source	Proposed Funding (in \$000s)							All Years
		<2023	2022 - 2023	2023 - 2024	2024 - 2025	2025 - 2026	2026 - 2027	>2027	
	DIH	15	5	5	5	0	0	0	30
	DS	608	300	300	300	0	0	0	1,508
PRELIMINARY ENGINEERING	Total	623	305	305	305	0	0	0	1,538
	DIH	1	0	0	0	0	0	0	1
RIGHT OF WAY	Total	1	0	0	0	0	0	0	1

RESPONSIBLE AGENCY: **FDOT**

Item Segment TOTAL ALL Years ALL Phases: **\$1,539**
Item Number: 250629 Item TOTAL ALL Years ALL Phases ALL Segments: **\$12,568**

MIAMI-DADE TRANSPORTATION PLANNING ORGANIZATION
TRANSPORTATION IMPROVEMENT PROGRAM
PRIMARY STATE HIGHWAYS AND INTERMODAL



HIGHWAYS

TPO Project No: **DT2506299**
LRTP Ref: 06-09
County: DIST/ST-WIDE
Roadway ID:
Lanes Exist:
Lanes Improved:
Lanes Added:
Project Length:
District: 6

Project Description: **DISTRICTWIDE TRAFFIC OPERATIONS -
PUSH BUTTON DESIGN CONSULTANT**

Type of Work: **TRAFFIC OPS IMPROVEMENT**

SIS or Non-SIS: **No**

Extra Description:

PHASE :

Proposed Funding (in \$000s)								
Funding Source	<2023	2022 - 2023	2023 - 2024	2024 - 2025	2025 - 2026	2026 - 2027	>2027	All Years
DIH	0	0	5	5	5	0	0	15
DS	0	0	300	300	300	300	0	1,200
PRELIMINARY ENGINEERING	0	0	305	305	305	300	0	1,215

RESPONSIBLE AGENCY: **FDOT**

Item Segment TOTAL ALL Years ALL Phases: **\$1,215**

Item Number: **250629**

Item TOTAL ALL Years ALL Phases ALL Segments: **\$12,568**

TPO Project No: **DT2506331**
LRTP Ref: 06-09
County: DIST/ST-WIDE
Roadway ID:
Lanes Exist:
Lanes Improved:
Lanes Added:
Project Length:
District: 6

Project Description: **DISTRICTWIDE CONSTRUCTABILITY
REVIEW CONSULTANT**

Type of Work: **PRELIMINARY ENGINEERING**

SIS or Non-SIS: **No**

Extra Description:

PHASE :

Proposed Funding (in \$000s)								
Funding Source	<2023	2022 - 2023	2023 - 2024	2024 - 2025	2025 - 2026	2026 - 2027	>2027	All Years
	5,014	0	0	0	0	0	0	5,014
PRELIMINARY ENGINEERING	5,014	0	0	0	0	0	0	5,014

RESPONSIBLE AGENCY: **FDOT**

Item Segment TOTAL ALL Years ALL Phases: **\$5,014**

Item Number: **250633**

Item TOTAL ALL Years ALL Phases ALL Segments: **\$8,733**

MIAMI-DADE TRANSPORTATION PLANNING ORGANIZATION
TRANSPORTATION IMPROVEMENT PROGRAM
PRIMARY STATE HIGHWAYS AND INTERMODAL



HIGHWAYS

TPO Project No: **DT2506332**
LRTP Ref: 06-09
County: DIST/ST-WIDE
Roadway ID:
Lanes Exist:
Lanes Improved:
Lanes Added:
Project Length:
District: 6

Project Description: **DISTRICTWIDE CONSTRUCTABILITY REVIEW CONSULTANT**

Type of Work: **PRELIMINARY ENGINEERING**

SIS or Non-SIS: **No**

Extra Description:

PHASE :

PRELIMINARY ENGINEERING

Funding Source	Proposed Funding (in \$000s)							
	<2023	2022 - 2023	2023 - 2024	2024 - 2025	2025 - 2026	2026 - 2027	>2027	All Years
	1,085	0	0	0	0	0	0	1,085
Total	1,085	0	0	0	0	0	0	1,085

RESPONSIBLE AGENCY: **FDOT**

Item Segment TOTAL ALL Years ALL Phases: **\$1,085**

Item Number: 250633

Item TOTAL ALL Years ALL Phases ALL Segments: **\$8,733**

TPO Project No: **DT2506333**
LRTP Ref: 06-09
County: DIST/ST-WIDE
Roadway ID:
Lanes Exist:
Lanes Improved:
Lanes Added:
Project Length:
District: 6

Project Description: **DISTRICTWIDE CONSTRUCTABILITY REVIEW CONSULTANT**

Type of Work: **PRELIMINARY ENGINEERING**

SIS or Non-SIS: **No**

Extra Description:

PHASE :

PRELIMINARY ENGINEERING

CONSTRUCTION

Funding Source	Proposed Funding (in \$000s)							
	<2023	2022 - 2023	2023 - 2024	2024 - 2025	2025 - 2026	2026 - 2027	>2027	All Years
DS	503	200	0	0	0	0	0	703
Total	503	200	0	0	0	0	0	703
DS	131	50	0	0	0	0	0	181
Total	131	50	0	0	0	0	0	181

RESPONSIBLE AGENCY: **FDOT**

Item Segment TOTAL ALL Years ALL Phases: **\$884**

Item Number: 250633

Item TOTAL ALL Years ALL Phases ALL Segments: **\$8,733**

MIAMI-DADE TRANSPORTATION PLANNING ORGANIZATION
TRANSPORTATION IMPROVEMENT PROGRAM
PRIMARY STATE HIGHWAYS AND INTERMODAL



HIGHWAYS

TPO Project No: **DT2506334**
LRTP Ref: 06-09
County: DIST/ST-WIDE
Roadway ID:
Lanes Exist:
Lanes Improved:
Lanes Added:
Project Length:
District: 6

Project Description:

**DISTRICTWIDE CONSTRUCTABILITY
REVIEW CONSULTANT**

Type of Work:

PRELIMINARY ENGINEERING

SIS or Non-SIS: **No**

Extra Description:

		Proposed Funding (in \$000s)							
PHASE :	Funding Source	<2023	2022 - 2023	2023 - 2024	2024 - 2025	2025 - 2026	2026 - 2027	>2027	All Years
	DS	0	300	300	300	300	300	0	1,500
PRELIMINARY ENGINEERING	Total	0	300	300	300	300	300	0	1,500
	DS	0	50	50	50	50	50	0	250
CONSTRUCTION	Total	0	50	50	50	50	50	0	250

RESPONSIBLE AGENCY: **FDOT**

Item Segment TOTAL ALL Years ALL Phases: **\$1,750**

Item Number: **250633**

Item TOTAL ALL Years ALL Phases ALL Segments: **\$8,733**

TPO Project No: **DT2506471**
LRTP Ref: 06-09
County: DIST/ST-WIDE
Roadway ID:
Lanes Exist:
Lanes Improved:
Lanes Added:
Project Length:
District: 6

Project Description:

**DISTRICTWIDE REPAIR / REHAB PLANS
PREPARATION**

Type of Work:

BRIDGE-REPAIR/REHABILITATION

SIS or Non-SIS: **No**

Extra Description:

		Proposed Funding (in \$000s)							
PHASE :	Funding Source	<2023	2022 - 2023	2023 - 2024	2024 - 2025	2025 - 2026	2026 - 2027	>2027	All Years
		543	0	0	0	0	0	0	543
PRELIMINARY ENGINEERING	Total	543	0	0	0	0	0	0	543

RESPONSIBLE AGENCY: **FDOT**

Item Segment TOTAL ALL Years ALL Phases: **\$543**

Item Number: **250647**

Item TOTAL ALL Years ALL Phases ALL Segments: **\$1,832**

MIAMI-DADE TRANSPORTATION PLANNING ORGANIZATION
TRANSPORTATION IMPROVEMENT PROGRAM
PRIMARY STATE HIGHWAYS AND INTERMODAL



HIGHWAYS

TPO Project No: **DT2506472**
LRTP Ref: 06-09
County: DIST/ST-WIDE
Roadway ID:
Lanes Exist:
Lanes Improved:
Lanes Added:
Project Length:
District: 6

Project Description: **DISTRICTWIDE REPAIR / REHAB PLANS PREPARATION**

Type of Work: **BRIDGE-REPAIR/REHABILITATION** SIS or Non-SIS: **No**

Extra Description:

		Proposed Funding (in \$000s)							
PHASE :	Funding Source	<2023	2022 - 2023	2023 - 2024	2024 - 2025	2025 - 2026	2026 - 2027	>2027	All Years
		1,106	0	0	0	0	0	0	1,106
PRELIMINARY ENGINEERING	Total	1,106	0	0	0	0	0	0	1,106
		72	0	0	0	0	0	0	72
CONSTRUCTION	Total	72	0	0	0	0	0	0	72

RESPONSIBLE AGENCY: **FDOT**

Item Segment TOTAL ALL Years ALL Phases: **\$1,178**

Item Number: 250647 Item TOTAL ALL Years ALL Phases ALL Segments: **\$1,832**

TPO Project No: **DT2506473**
LRTP Ref: 06-09
County: DIST/ST-WIDE
Roadway ID:
Lanes Exist:
Lanes Improved:
Lanes Added:
Project Length:
District: 6

Project Description: **DISTRICTWIDE REPAIR / REHAB PLANS PREPARATION**

Type of Work: **BRIDGE-REPAIR/REHABILITATION** SIS or Non-SIS: **No**

Extra Description:

		Proposed Funding (in \$000s)							
PHASE :	Funding Source	<2023	2022 - 2023	2023 - 2024	2024 - 2025	2025 - 2026	2026 - 2027	>2027	All Years
		51	0	0	0	0	0	0	51
PRELIMINARY ENGINEERING	Total	51	0	0	0	0	0	0	51

RESPONSIBLE AGENCY: **FDOT**

Item Segment TOTAL ALL Years ALL Phases: **\$51**

Item Number: 250647 Item TOTAL ALL Years ALL Phases ALL Segments: **\$1,832**

MIAMI-DADE TRANSPORTATION PLANNING ORGANIZATION
TRANSPORTATION IMPROVEMENT PROGRAM
PRIMARY STATE HIGHWAYS AND INTERMODAL



HIGHWAYS

TPO Project No: **DT2506474**
LRTP Ref: 06-09
County: DIST/ST-WIDE
Roadway ID:
Lanes Exist:
Lanes Improved:
Lanes Added:
Project Length:
District: 6

Project Description: **DISTRICTWIDE REPAIR / REHAB PLANS PREPARATION**

Type of Work: **BRIDGE-REPAIR/REHABILITATION** SIS or Non-SIS: **No**

Extra Description:

PHASE :

Funding Source	Proposed Funding (in \$000s)							
	<2023	2022 - 2023	2023 - 2024	2024 - 2025	2025 - 2026	2026 - 2027	>2027	All Years
BRRP	0	0	25	0	0	0	0	25
DIH	0	0	5	0	0	0	0	5
PRELIMINARY ENGINEERING Total	0	0	30	0	0	0	0	30

RESPONSIBLE AGENCY: **FDOT**

Item Segment TOTAL ALL Years ALL Phases: **\$30**

Item Number: 250647 Item TOTAL ALL Years ALL Phases ALL Segments: **\$1,832**

TPO Project No: **DT2506475**
LRTP Ref: 06-09
County: DIST/ST-WIDE
Roadway ID:
Lanes Exist:
Lanes Improved:
Lanes Added:
Project Length:
District: 6

Project Description: **DISTRICTWIDE REPAIR / REHAB PLANS PREPARATION**

Type of Work: **BRIDGE-REPAIR/REHABILITATION** SIS or Non-SIS: **No**

Extra Description:

PHASE :

Funding Source	Proposed Funding (in \$000s)							
	<2023	2022 - 2023	2023 - 2024	2024 - 2025	2025 - 2026	2026 - 2027	>2027	All Years
BRRP	0	0	0	0	0	25	0	25
DIH	0	0	0	0	0	5	0	5
PRELIMINARY ENGINEERING Total	0	0	0	0	0	30	0	30

RESPONSIBLE AGENCY: **FDOT**

Item Segment TOTAL ALL Years ALL Phases: **\$30**

Item Number: 250647 Item TOTAL ALL Years ALL Phases ALL Segments: **\$1,832**

MIAMI-DADE TRANSPORTATION PLANNING ORGANIZATION
TRANSPORTATION IMPROVEMENT PROGRAM
PRIMARY STATE HIGHWAYS AND INTERMODAL



HIGHWAYS

TPO Project No: **DT2506501**
LRTP Ref: 06-09
County: DIST/ST-WIDE
Roadway ID:
Lanes Exist:
Lanes Improved:
Lanes Added:
Project Length:
District: 6

Project Description: **DISTRICTWIDE TRAFFIC OPERATIONS - OPERATIONAL STUDIES CONSULTANT**

Type of Work: **TRAFFIC ENGINEERING STUDY** SIS or Non-SIS: **No**

Extra Description:

PHASE :

Funding Source	Proposed Funding (in \$000s)							
	<2023	2022 - 2023	2023 - 2024	2024 - 2025	2025 - 2026	2026 - 2027	>2027	All Years
	2,295	0	0	0	0	0	0	2,295
PRELIMINARY ENGINEERING Total	2,295	0	0	0	0	0	0	2,295

RESPONSIBLE AGENCY: **FDOT**

Item Segment TOTAL ALL Years ALL Phases: **\$2,295**

Item Number: 250650 Item TOTAL ALL Years ALL Phases ALL Segments: **\$6,605**

TPO Project No: **DT2506502**
LRTP Ref: 06-09
County: DIST/ST-WIDE
Roadway ID:
Lanes Exist:
Lanes Improved:
Lanes Added:
Project Length:
District: 6

Project Description: **DISTRICTWIDE TRAFFIC OPERATIONS - OPERATIONAL STUDIES CONSULTANT**

Type of Work: **TRAFFIC ENGINEERING STUDY** SIS or Non-SIS: **No**

Extra Description:

PHASE :

Funding Source	Proposed Funding (in \$000s)							
	<2023	2022 - 2023	2023 - 2024	2024 - 2025	2025 - 2026	2026 - 2027	>2027	All Years
	315	0	0	0	0	0	0	315
PRELIMINARY ENGINEERING Total	315	0	0	0	0	0	0	315

RESPONSIBLE AGENCY: **FDOT**

Item Segment TOTAL ALL Years ALL Phases: **\$315**

Item Number: 250650 Item TOTAL ALL Years ALL Phases ALL Segments: **\$6,605**

MIAMI-DADE TRANSPORTATION PLANNING ORGANIZATION
TRANSPORTATION IMPROVEMENT PROGRAM
PRIMARY STATE HIGHWAYS AND INTERMODAL



HIGHWAYS

TPO Project No: **DT2506503**
LRTP Ref: 06-09
County: DIST/ST-WIDE
Roadway ID:
Lanes Exist:
Lanes Improved:
Lanes Added:
Project Length:
District: 6

Project Description: **DISTRICTWIDE TRAFFIC OPERATIONS - SAFETY STUDIES CONSULTANT**

Type of Work: **TRAFFIC ENGINEERING STUDY** SIS or Non-SIS: **No**

Extra Description:

PHASE :

Funding Source	Proposed Funding (in \$000s)							
	<2023	2022 - 2023	2023 - 2024	2024 - 2025	2025 - 2026	2026 - 2027	>2027	All Years
PRELIMINARY ENGINEERING	1,386	0	0	0	0	0	0	1,386
Total	1,386	0	0	0	0	0	0	1,386

RESPONSIBLE AGENCY: **FDOT**

Item Segment **TOTAL ALL Years ALL Phases:** **\$1,386**

Item Number: 250650 Item **TOTAL ALL Years ALL Phases ALL Segments:** **\$6,605**

TPO Project No: **DT2506505**
LRTP Ref: 06-09
County: DIST/ST-WIDE
Roadway ID:
Lanes Exist:
Lanes Improved:
Lanes Added:
Project Length:
District: 6

Project Description: **DISTRICTWIDE TRAFFIC OPERATIONS - SAFETY STUDIES CONSULTANT**

Type of Work: **TRAFFIC ENGINEERING STUDY** SIS or Non-SIS: **No**

Extra Description:

PHASE :

Funding Source	Proposed Funding (in \$000s)							
	<2023	2022 - 2023	2023 - 2024	2024 - 2025	2025 - 2026	2026 - 2027	>2027	All Years
DIH	43	0	0	0	0	0	0	43
DS	1,056	300	300	0	0	0	0	1,656
Total	1,099	300	300	0	0	0	0	1,699

RESPONSIBLE AGENCY: **FDOT**

Item Segment **TOTAL ALL Years ALL Phases:** **\$1,699**

Item Number: 250650 Item **TOTAL ALL Years ALL Phases ALL Segments:** **\$6,605**

MIAMI-DADE TRANSPORTATION PLANNING ORGANIZATION
TRANSPORTATION IMPROVEMENT PROGRAM
PRIMARY STATE HIGHWAYS AND INTERMODAL



HIGHWAYS

TPO Project No: **DT2506506**
LRTP Ref: 06-09
County: DIST/ST-WIDE
Roadway ID:
Lanes Exist:
Lanes Improved:
Lanes Added:
Project Length:
District: 6

Project Description: **DISTRICTWIDE TRAFFIC OPERATIONS - SAFETY STUDIES CONSULTANT**

Type of Work: **TRAFFIC ENGINEERING STUDY** SIS or Non-SIS: **No**

Extra Description:

PHASE :

Funding Source	Proposed Funding (in \$000s)							
	<2023	2022 - 2023	2023 - 2024	2024 - 2025	2025 - 2026	2026 - 2027	>2027	All Years
DIH	0	0	0	0	5	5	0	10
DS	0	0	0	300	300	300	0	900
PRELIMINARY ENGINEERING Total	0	0	0	300	305	305	0	910

RESPONSIBLE AGENCY: **FDOT**

Item Segment **TOTAL ALL Years ALL Phases:** **\$910**

Item Number: **250650** Item **TOTAL ALL Years ALL Phases ALL Segments:** **\$6,605**

TPO Project No: **DT2506541**
LRTP Ref: 06-09
County: DIST/ST-WIDE
Roadway ID:
Lanes Exist:
Lanes Improved:
Lanes Added:
Project Length:
District: 6

Project Description: **DISTRICTWIDE COMMUNITY SAFETY**

Type of Work: **SAFETY PROJECT** SIS or Non-SIS: **No**

Extra Description:

PHASE :

Funding Source	Proposed Funding (in \$000s)							
	<2023	2022 - 2023	2023 - 2024	2024 - 2025	2025 - 2026	2026 - 2027	>2027	All Years
DIH	75	0	0	0	0	0	0	75
NHTS	560	30	30	30	30	30	0	710
SS	64	0	0	0	0	0	0	64
PRELIMINARY ENGINEERING Total	699	30	30	30	30	30	0	849

RESPONSIBLE AGENCY: **FDOT**

Item Segment **TOTAL ALL Years ALL Phases:** **\$849**

Item Number: **250654** Item **TOTAL ALL Years ALL Phases ALL Segments:** **\$849**

MIAMI-DADE TRANSPORTATION PLANNING ORGANIZATION
TRANSPORTATION IMPROVEMENT PROGRAM
PRIMARY STATE HIGHWAYS AND INTERMODAL



HIGHWAYS

TPO Project No: **DT2506621**
LRTP Ref: 06-09
County: DIST/ST-WIDE
Roadway ID:
Lanes Exist:
Lanes Improved:
Lanes Added:
Project Length:
District: 6

Project Description: **DISTRICTWIDE TRAFFIC OPERATIONS - SAFETY CONSULTANT STUDIES**

Type of Work: **TRAFFIC ENGINEERING STUDY** SIS or Non-SIS: **No**

Extra Description:

PHASE :	Funding Source	Proposed Funding (in \$000s)							All Years
		<2023	2022 - 2023	2023 - 2024	2024 - 2025	2025 - 2026	2026 - 2027	>2027	
		51	0	0	0	0	0	0	51
		325	0	0	0	0	0	0	325
		276	0	0	0	0	0	0	276
PRELIMINARY ENGINEERING	Total	652	0	0	0	0	0	0	652

RESPONSIBLE AGENCY: **FDOT**

Item Segment TOTAL ALL Years ALL Phases: **\$652**
Item Number: 250662 Item TOTAL ALL Years ALL Phases ALL Segments: **\$7,639**

TPO Project No: **DT2506622**
LRTP Ref: 06-09
County: DIST/ST-WIDE
Roadway ID:
Lanes Exist:
Lanes Improved:
Lanes Added:
Project Length:
District: 6

Project Description: **DISTRICTWIDE TRAFFIC OPERATIONS - SAFETY CONSULTANT STUDIES**

Type of Work: **TRAFFIC ENGINEERING STUDY** SIS or Non-SIS: **No**

Extra Description:

PHASE :	Funding Source	Proposed Funding (in \$000s)							All Years
		<2023	2022 - 2023	2023 - 2024	2024 - 2025	2025 - 2026	2026 - 2027	>2027	
		1,771	0	0	0	0	0	0	1,771
PRELIMINARY ENGINEERING	Total	1,771	0	0	0	0	0	0	1,771

RESPONSIBLE AGENCY: **FDOT**

Item Segment TOTAL ALL Years ALL Phases: **\$1,771**
Item Number: 250662 Item TOTAL ALL Years ALL Phases ALL Segments: **\$7,639**

MIAMI-DADE TRANSPORTATION PLANNING ORGANIZATION
TRANSPORTATION IMPROVEMENT PROGRAM
PRIMARY STATE HIGHWAYS AND INTERMODAL



HIGHWAYS

TPO Project No: **DT2506623**
LRTP Ref: 06-09
County: DIST/ST-WIDE
Roadway ID:
Lanes Exist:
Lanes Improved:
Lanes Added:
Project Length:
District: 6

Project Description: **DISTRICTWIDE TRAFFIC OPERATIONS - SAFETY STUDIES CONSULTANT**

Type of Work: **TRAFFIC ENGINEERING STUDY** SIS or Non-SIS: **No**

Extra Description:

PHASE :

Funding Source	Proposed Funding (in \$000s)							
	<2023	2022 - 2023	2023 - 2024	2024 - 2025	2025 - 2026	2026 - 2027	>2027	All Years
	1,495	0	0	0	0	0	0	1,495
PRELIMINARY ENGINEERING Total	1,495	0	0	0	0	0	0	1,495

RESPONSIBLE AGENCY: **FDOT**

Item Segment TOTAL ALL Years ALL Phases: **\$1,495**

Item Number: 250662 Item TOTAL ALL Years ALL Phases ALL Segments: **\$7,639**

TPO Project No: **DT2506624**
LRTP Ref: 06-09
County: DIST/ST-WIDE
Roadway ID:
Lanes Exist:
Lanes Improved:
Lanes Added:
Project Length:
District: 6

Project Description: **DISTRICTWIDE TRAFFIC OPERATIONS - SAFETY STUDIES CONSULTANT**

Type of Work: **TRAFFIC ENGINEERING STUDY** SIS or Non-SIS: **No**

Extra Description:

PHASE :

Funding Source	Proposed Funding (in \$000s)							
	<2023	2022 - 2023	2023 - 2024	2024 - 2025	2025 - 2026	2026 - 2027	>2027	All Years
	1,723	0	0	0	0	0	0	1,723
PRELIMINARY ENGINEERING Total	1,723	0	0	0	0	0	0	1,723

RESPONSIBLE AGENCY: **FDOT**

Item Segment TOTAL ALL Years ALL Phases: **\$1,723**

Item Number: 250662 Item TOTAL ALL Years ALL Phases ALL Segments: **\$7,639**

MIAMI-DADE TRANSPORTATION PLANNING ORGANIZATION
TRANSPORTATION IMPROVEMENT PROGRAM
PRIMARY STATE HIGHWAYS AND INTERMODAL



HIGHWAYS

TPO Project No: **DT2506625**
LRTP Ref: 06-09
County: DIST/ST-WIDE
Roadway ID:
Lanes Exist:
Lanes Improved:
Lanes Added:
Project Length:
District: 6

Project Description: **DISTRICTWIDE TRAFFIC OPERATIONS - SAFETY STUDIES CONSULTANT**

Type of Work: **TRAFFIC ENGINEERING STUDY** SIS or Non-SIS: **No**

Extra Description:

PHASE :	Funding Source	Proposed Funding (in \$000s)							All Years
		<2023	2022 - 2023	2023 - 2024	2024 - 2025	2025 - 2026	2026 - 2027	>2027	
	DDR	150	0	0	0	0	0	0	150
	DIH	21	5	5	5	5	0	0	41
	DS	302	300	300	300	300	0	0	1,502
PRELIMINARY ENGINEERING	Total	473	305	305	305	305	0	0	1,693

RESPONSIBLE AGENCY: **FDOT**

Item Segment TOTAL ALL Years ALL Phases: **\$1,693**
Item Number: 250662 Item TOTAL ALL Years ALL Phases ALL Segments: **\$7,639**

TPO Project No: **DT2506626**
LRTP Ref: 06-09
County: DIST/ST-WIDE
Roadway ID:
Lanes Exist:
Lanes Improved:
Lanes Added:
Project Length:
District: 6

Project Description: **DISTRICTWIDE TRAFFIC OPERATIONS - SAFETY STUDIES CONSULTANT**

Type of Work: **TRAFFIC ENGINEERING STUDY** SIS or Non-SIS: **No**

Extra Description:

PHASE :	Funding Source	Proposed Funding (in \$000s)							All Years
		<2023	2022 - 2023	2023 - 2024	2024 - 2025	2025 - 2026	2026 - 2027	>2027	
	DIH	0	0	0	0	0	5	0	5
	DS	0	0	0	0	0	300	0	300
PRELIMINARY ENGINEERING	Total	0	0	0	0	0	305	0	305

RESPONSIBLE AGENCY: **FDOT**

Item Segment TOTAL ALL Years ALL Phases: **\$305**
Item Number: 250662 Item TOTAL ALL Years ALL Phases ALL Segments: **\$7,639**

MIAMI-DADE TRANSPORTATION PLANNING ORGANIZATION
TRANSPORTATION IMPROVEMENT PROGRAM
PRIMARY STATE HIGHWAYS AND INTERMODAL



HIGHWAYS

TPO Project No: **DT2506761**
LRTP Ref: 06-09
County: DIST/ST-WIDE
Roadway ID:
Lanes Exist:
Lanes Improved:
Lanes Added:
Project Length:
District: 6

Project Description: **DISTRICTWIDE CONSTRUCTION
ENGINEERING INSPECTION
CONSULTANT SURVEYS**

Type of Work: **SPECIAL SURVEYS**

SIS or Non-SIS: **No**

Extra Description:

PHASE :	Funding Source	Proposed Funding (in \$000s)							All Years
		<2023	2022 - 2023	2023 - 2024	2024 - 2025	2025 - 2026	2026 - 2027	>2027	
		1,937	0	0	0	0	0	0	1,937
CONSTRUCTION	Total	1,937	0	0	0	0	0	0	1,937

RESPONSIBLE AGENCY: **FDOT**

Item Segment TOTAL ALL Years ALL Phases: **\$1,937**

Item Number: 250676 Item TOTAL ALL Years ALL Phases ALL Segments: **\$3,131**

TPO Project No: **DT2506762**
LRTP Ref: 06-09
County: DIST/ST-WIDE
Roadway ID:
Lanes Exist:
Lanes Improved:
Lanes Added:
Project Length:
District: 6

Project Description: **DISTRICTWIDE CONSTRUCTION
ENGINEERING INSPECTION
CONSULTANT SURVEYS**

Type of Work: **SPECIAL SURVEYS**

SIS or Non-SIS: **No**

Extra Description:

PHASE :	Funding Source	Proposed Funding (in \$000s)							All Years
		<2023	2022 - 2023	2023 - 2024	2024 - 2025	2025 - 2026	2026 - 2027	>2027	
		159	0	0	0	0	0	0	159
CONSTRUCTION	Total	159	0	0	0	0	0	0	159

RESPONSIBLE AGENCY: **FDOT**

Item Segment TOTAL ALL Years ALL Phases: **\$159**

Item Number: 250676 Item TOTAL ALL Years ALL Phases ALL Segments: **\$3,131**

MIAMI-DADE TRANSPORTATION PLANNING ORGANIZATION
TRANSPORTATION IMPROVEMENT PROGRAM
PRIMARY STATE HIGHWAYS AND INTERMODAL



HIGHWAYS

TPO Project No: **DT2506763**
LRTP Ref: 06-09
County: DIST/ST-WIDE
Roadway ID:
Lanes Exist:
Lanes Improved:
Lanes Added:
Project Length:
District: 6

Project Description: **DISTRICTWIDE CONSTRUCTION
ENGINEERING INSPECTION
CONSULTANT SURVEYS**

Type of Work: **SPECIAL SURVEYS**

SIS or Non-SIS: **No**

Extra Description:

		Proposed Funding (in \$000s)							
PHASE :	Funding Source	<2023	2022 - 2023	2023 - 2024	2024 - 2025	2025 - 2026	2026 - 2027	>2027	All Years
PRELIMINARY ENGINEERING	DS	200	50	50	0	0	0	0	300
	Total	200	50	50	0	0	0	0	300
CONSTRUCTION	DS	225	25	25	0	0	0	0	275
	Total	225	25	25	0	0	0	0	275

RESPONSIBLE AGENCY: **FDOT**

Item Segment TOTAL ALL Years ALL Phases: **\$575**

Item Number: 250676 Item TOTAL ALL Years ALL Phases ALL Segments: **\$3,131**

TPO Project No: **DT2506764**
LRTP Ref: 06-09
County: DIST/ST-WIDE
Roadway ID:
Lanes Exist:
Lanes Improved:
Lanes Added:
Project Length:
District: 6

Project Description: **DISTRICTWIDE CONSTRUCTION
ENGINEERING INSPECTION
CONSULTANT SURVEYS**

Type of Work: **SPECIAL SURVEYS**

SIS or Non-SIS: **No**

Extra Description:

		Proposed Funding (in \$000s)							
PHASE :	Funding Source	<2023	2022 - 2023	2023 - 2024	2024 - 2025	2025 - 2026	2026 - 2027	>2027	All Years
PRELIMINARY ENGINEERING	DS	0	0	10	100	100	0	0	210
	Total	0	0	10	100	100	0	0	210
CONSTRUCTION	DS	0	0	100	50	50	50	0	250
	Total	0	0	100	50	50	50	0	250

RESPONSIBLE AGENCY: **FDOT**

Item Segment TOTAL ALL Years ALL Phases: **\$460**

Item Number: 250676 Item TOTAL ALL Years ALL Phases ALL Segments: **\$3,131**

MIAMI-DADE TRANSPORTATION PLANNING ORGANIZATION
TRANSPORTATION IMPROVEMENT PROGRAM
PRIMARY STATE HIGHWAYS AND INTERMODAL



HIGHWAYS

TPO Project No: **DT2506781**
LRTP Ref: 06-09
County: DIST/ST-WIDE
Roadway ID:
Lanes Exist:
Lanes Improved:
Lanes Added:
Project Length:
District: 6

Project Description: **DISTRICT FEDERAL AID ADMINISTRATION**

Type of Work: **TRANSPORTATION PLANNING**

SIS or Non-SIS: **No**

Extra Description:

		Proposed Funding (in \$000s)							
PHASE :	Funding Source	<2023	2022 - 2023	2023 - 2024	2024 - 2025	2025 - 2026	2026 - 2027	>2027	All Years
		325	0	0	0	0	0	0	325
ADMINISTRATION	Total	325	0	0	0	0	0	0	325

RESPONSIBLE AGENCY: **FDOT**

Item Segment TOTAL ALL Years ALL Phases: **\$325**

Item Number: 250678

Item TOTAL ALL Years ALL Phases ALL Segments: **\$13,238**

TPO Project No: **DT2506782**
LRTP Ref: 06-09
County: DIST/ST-WIDE
Roadway ID:
Lanes Exist:
Lanes Improved:
Lanes Added:
Project Length:
District: 6

Project Description: **DISTRICT WORK PROGRAM / FEDERAL AID / BUDGET STAFF ACTIVITIES**

Type of Work: **TRANSPORTATION PLANNING**

SIS or Non-SIS: **No**

Extra Description:

		Proposed Funding (in \$000s)							
PHASE :	Funding Source	<2023	2022 - 2023	2023 - 2024	2024 - 2025	2025 - 2026	2026 - 2027	>2027	All Years
	D	10,822	500	500	500	500	0	0	12,822
ADMINISTRATION	Total	10,822	500	500	500	500	0	0	12,822

RESPONSIBLE AGENCY: **FDOT**

Item Segment TOTAL ALL Years ALL Phases: **\$12,822**

Item Number: 250678

Item TOTAL ALL Years ALL Phases ALL Segments: **\$13,238**

MIAMI-DADE TRANSPORTATION PLANNING ORGANIZATION
TRANSPORTATION IMPROVEMENT PROGRAM
PRIMARY STATE HIGHWAYS AND INTERMODAL



HIGHWAYS

TPO Project No: **DT2506783**
LRTP Ref: 06-09
County: DIST/ST-WIDE
Roadway ID:
Lanes Exist:
Lanes Improved:
Lanes Added:
Project Length:
District: 6

Project Description: **TRANSPORTATION ADMINISTRATION
SUPPORT STAFF ACTIVITIES**

Type of Work: **TRANSPORTATION PLANNING** SIS or Non-SIS: **No**

Extra Description:

		Proposed Funding (in \$000s)							
PHASE :	Funding Source	<2023	2022 - 2023	2023 - 2024	2024 - 2025	2025 - 2026	2026 - 2027	>2027	All Years
		91	0	0	0	0	0	0	91
ADMINISTRATION	Total	91	0	0	0	0	0	0	91

RESPONSIBLE AGENCY: **FDOT**

Item Segment TOTAL ALL Years ALL Phases: **\$91**

Item Number: 250678 Item TOTAL ALL Years ALL Phases ALL Segments: **\$13,238**

TPO Project No: **DT2506971**
LRTP Ref: 06-09
County: DIST/ST-WIDE
Roadway ID:
Lanes Exist:
Lanes Improved:
Lanes Added:
Project Length:
District: 6

Project Description: **DISTRICTWIDE TITLE SEARCH**

Type of Work: **PRELIMINARY ENGINEERING** SIS or Non-SIS: **No**

Extra Description:

		Proposed Funding (in \$000s)							
PHASE :	Funding Source	<2023	2022 - 2023	2023 - 2024	2024 - 2025	2025 - 2026	2026 - 2027	>2027	All Years
	DIH	121	0	0	0	0	0	0	121
	DS	2,345	18	18	18	18	18	0	2,435
PRELIMINARY ENGINEERING	Total	2,466	18	18	18	18	18	0	2,556

RESPONSIBLE AGENCY: **FDOT**

Item Segment TOTAL ALL Years ALL Phases: **\$2,556**

Item Number: 250697 Item TOTAL ALL Years ALL Phases ALL Segments: **\$3,818**

MIAMI-DADE TRANSPORTATION PLANNING ORGANIZATION
TRANSPORTATION IMPROVEMENT PROGRAM
PRIMARY STATE HIGHWAYS AND INTERMODAL



HIGHWAYS

TPO Project No: **DT2506972**
LRTP Ref: 06-09
County: DIST/ST-WIDE
Roadway ID:
Lanes Exist:
Lanes Improved:
Lanes Added:
Project Length:
District: 6

Project Description: **DISTRICTWIDE TITLE SEARCH**

Type of Work: **PRELIMINARY ENGINEERING** SIS or Non-SIS: **No**

Extra Description:

PHASE :

Proposed Funding (in \$000s)								
Funding Source	<2023	2022 - 2023	2023 - 2024	2024 - 2025	2025 - 2026	2026 - 2027	>2027	All Years
	487	0	0	0	0	0	0	487
PRELIMINARY ENGINEERING Total	487	0	0	0	0	0	0	487

RESPONSIBLE AGENCY: **FDOT**

Item Segment TOTAL ALL Years ALL Phases: **\$487**

Item Number: 250697 Item TOTAL ALL Years ALL Phases ALL Segments: **\$3,818**

TPO Project No: **DT2506973**
LRTP Ref: 06-09
County: DIST/ST-WIDE
Roadway ID:
Lanes Exist:
Lanes Improved:
Lanes Added:
Project Length:
District: 6

Project Description: **DISTRICTWIDE TITLE SEARCH**

Type of Work: **PRELIMINARY ENGINEERING** SIS or Non-SIS: **No**

Extra Description:

PHASE :

Proposed Funding (in \$000s)								
Funding Source	<2023	2022 - 2023	2023 - 2024	2024 - 2025	2025 - 2026	2026 - 2027	>2027	All Years
DS	0	50	50	50	0	0	0	150
PRELIMINARY ENGINEERING Total	0	50	50	50	0	0	0	150

RESPONSIBLE AGENCY: **FDOT**

Item Segment TOTAL ALL Years ALL Phases: **\$150**

Item Number: 250697 Item TOTAL ALL Years ALL Phases ALL Segments: **\$3,818**

MIAMI-DADE TRANSPORTATION PLANNING ORGANIZATION
TRANSPORTATION IMPROVEMENT PROGRAM
PRIMARY STATE HIGHWAYS AND INTERMODAL



HIGHWAYS

TPO Project No: **DT2506974**
LRTP Ref: 06-09
County: DIST/ST-WIDE
Roadway ID:
Lanes Exist:
Lanes Improved:
Lanes Added:
Project Length:
District: 6

Project Description: **DISTRICTWIDE TITLE SEARCH**

Type of Work: **PRELIMINARY ENGINEERING** SIS or Non-SIS: **No**

Extra Description:

PHASE :

Funding Source	Proposed Funding (in \$000s)							
	<2023	2022 - 2023	2023 - 2024	2024 - 2025	2025 - 2026	2026 - 2027	>2027	All Years
DS	0	50	50	50	0	0	0	150
PRELIMINARY ENGINEERING Total	0	50	50	50	0	0	0	150

RESPONSIBLE AGENCY: **FDOT**

Item Segment TOTAL ALL Years ALL Phases: **\$150**

Item Number: 250697 Item TOTAL ALL Years ALL Phases ALL Segments: **\$3,818**

TPO Project No: **DT2506975**
LRTP Ref: 06-09
County: DIST/ST-WIDE
Roadway ID:
Lanes Exist:
Lanes Improved:
Lanes Added:
Project Length:
District: 6

Project Description: **DISTRICTWIDE TITLE SEARCH**

Type of Work: **PRELIMINARY ENGINEERING** SIS or Non-SIS: **No**

Extra Description:

PHASE :

Funding Source	Proposed Funding (in \$000s)							
	<2023	2022 - 2023	2023 - 2024	2024 - 2025	2025 - 2026	2026 - 2027	>2027	All Years
DS	0	0	0	0	50	50	0	100
PRELIMINARY ENGINEERING Total	0	0	0	0	50	50	0	100

RESPONSIBLE AGENCY: **FDOT**

Item Segment TOTAL ALL Years ALL Phases: **\$100**

Item Number: 250697 Item TOTAL ALL Years ALL Phases ALL Segments: **\$3,818**

MIAMI-DADE TRANSPORTATION PLANNING ORGANIZATION
TRANSPORTATION IMPROVEMENT PROGRAM
PRIMARY STATE HIGHWAYS AND INTERMODAL



HIGHWAYS

TPO Project No: **DT2506976**
LRTP Ref: 06-09
County: DIST/ST-WIDE
Roadway ID:
Lanes Exist:
Lanes Improved:
Lanes Added:
Project Length:
District: 6

Project Description: **DISTRICTWIDE TITLE SEARCH**

Type of Work: **PRELIMINARY ENGINEERING**

SIS or Non-SIS: **No**

Extra Description:

PHASE :

Funding Source	Proposed Funding (in \$000s)							
	<2023	2022 - 2023	2023 - 2024	2024 - 2025	2025 - 2026	2026 - 2027	>2027	All Years
DS	0	0	0	0	50	50	0	100
PRELIMINARY ENGINEERING	0	0	0	0	50	50	0	100

RESPONSIBLE AGENCY: **FDOT**

Item Segment TOTAL ALL Years ALL Phases: **\$100**

Item Number: 250697 Item TOTAL ALL Years ALL Phases ALL Segments: **\$3,818**

TPO Project No: **DT2506977**
LRTP Ref: 06-09
County: DIST/ST-WIDE
Roadway ID:
Lanes Exist:
Lanes Improved:
Lanes Added:
Project Length:
District: 6

Project Description: **DISTRICTWIDE TITLE SEARCH**

Type of Work: **PRELIMINARY ENGINEERING**

SIS or Non-SIS: **No**

Extra Description:

PHASE :

Funding Source	Proposed Funding (in \$000s)							
	<2023	2022 - 2023	2023 - 2024	2024 - 2025	2025 - 2026	2026 - 2027	>2027	All Years
DS	25	50	50	25	0	0	0	150
PRELIMINARY ENGINEERING	25	50	50	25	0	0	0	150

RESPONSIBLE AGENCY: **FDOT**

Item Segment TOTAL ALL Years ALL Phases: **\$150**

Item Number: 250697 Item TOTAL ALL Years ALL Phases ALL Segments: **\$3,818**

MIAMI-DADE TRANSPORTATION PLANNING ORGANIZATION
TRANSPORTATION IMPROVEMENT PROGRAM
PRIMARY STATE HIGHWAYS AND INTERMODAL



HIGHWAYS

TPO Project No: **DT2506978**
LRTP Ref: 06-09
County: DIST/ST-WIDE
Roadway ID:
Lanes Exist:
Lanes Improved:
Lanes Added:
Project Length:
District: 6

Project Description: **DISTRICTWIDE TITLE SEARCH**

Type of Work: **PRELIMINARY ENGINEERING** SIS or Non-SIS: **No**

Extra Description:

PHASE :

Proposed Funding (in \$000s)								
Funding Source	<2023	2022 - 2023	2023 - 2024	2024 - 2025	2025 - 2026	2026 - 2027	>2027	All Years
DS	0	0	0	25	50	50	0	125
PRELIMINARY ENGINEERING Total	0	0	0	25	50	50	0	125

RESPONSIBLE AGENCY: **FDOT**

Item Segment TOTAL ALL Years ALL Phases: **\$125**

Item Number: 250697 Item TOTAL ALL Years ALL Phases ALL Segments: **\$3,818**

TPO Project No: **DT2507111**
LRTP Ref: 06-09
County: DIST/ST-WIDE
Roadway ID:
Lanes Exist:
Lanes Improved:
Lanes Added:
Project Length:
District: 6

Project Description: **DISTRICTWIDE MISCELLANEOUS CONSTRUCTION ENGINEERING INSPECTION CONSULTANT**

Type of Work: **INSPECT CONSTRUCTION PROJS.** SIS or Non-SIS: **No**

Extra Description:

PHASE :

Proposed Funding (in \$000s)								
Funding Source	<2023	2022 - 2023	2023 - 2024	2024 - 2025	2025 - 2026	2026 - 2027	>2027	All Years
	12,097	0	0	0	0	0	0	12,097
CONSTRUCTION Total	12,097	0	0	0	0	0	0	12,097

RESPONSIBLE AGENCY: **FDOT**

Item Segment TOTAL ALL Years ALL Phases: **\$12,097**

Item Number: 250711 Item TOTAL ALL Years ALL Phases ALL Segments: **\$32,186**

MIAMI-DADE TRANSPORTATION PLANNING ORGANIZATION
TRANSPORTATION IMPROVEMENT PROGRAM
PRIMARY STATE HIGHWAYS AND INTERMODAL



HIGHWAYS

TPO Project No: **DT2507112**
LRTP Ref: 06-09
County: DIST/ST-WIDE
Roadway ID:
Lanes Exist:
Lanes Improved:
Lanes Added:
Project Length:
District: 6

Project Description: **DISTRICTWIDE RESIDENCY CEI CONSULTANT**

Type of Work: **INSPECT CONSTRUCTION PROJS.**

SIS or Non-SIS: **No**

Extra Description:

		Proposed Funding (in \$000s)							
PHASE :	Funding Source	<2023	2022 - 2023	2023 - 2024	2024 - 2025	2025 - 2026	2026 - 2027	>2027	All Years
		9,761	0	0	0	0	0	0	9,761
		1,355	0	0	0	0	0	0	1,355
CONSTRUCTION	Total	11,116	0	0	0	0	0	0	11,116

RESPONSIBLE AGENCY: **FDOT**

Item Segment TOTAL ALL Years ALL Phases: **\$11,116**

Item Number: 250711

Item TOTAL ALL Years ALL Phases ALL Segments: **\$32,186**

TPO Project No: **DT2507115**
LRTP Ref: 06-09
County: DIST/ST-WIDE
Roadway ID:
Lanes Exist:
Lanes Improved:
Lanes Added:
Project Length:
District: 6

Project Description: **DISTRICTWIDE MISCELLANEOUS CONSTRUCTION ENGINEERING INSPECTION CONSULTANT**

Type of Work: **INSPECT CONSTRUCTION PROJS.**

SIS or Non-SIS: **No**

Extra Description:

		Proposed Funding (in \$000s)							
PHASE :	Funding Source	<2023	2022 - 2023	2023 - 2024	2024 - 2025	2025 - 2026	2026 - 2027	>2027	All Years
		4,938	0	0	0	0	0	0	4,938
CONSTRUCTION	Total	4,938	0	0	0	0	0	0	4,938

RESPONSIBLE AGENCY: **FDOT**

Item Segment TOTAL ALL Years ALL Phases: **\$4,938**

Item Number: 250711

Item TOTAL ALL Years ALL Phases ALL Segments: **\$32,186**

MIAMI-DADE TRANSPORTATION PLANNING ORGANIZATION
TRANSPORTATION IMPROVEMENT PROGRAM
PRIMARY STATE HIGHWAYS AND INTERMODAL



HIGHWAYS

TPO Project No: **DT2507116**
LRTP Ref: 06-09
County: DIST/ST-WIDE
Roadway ID:
Lanes Exist:
Lanes Improved:
Lanes Added:
Project Length:
District: 6

Project Description: **DISTRICTWIDE MISCELLANEOUS
CONSTRUCTION ENGINEERING
INSPECTION CONSULTANT**

Type of Work: **INSPECT CONSTRUCTION PROJS.**

SIS or Non-SIS: **No**

Extra Description:

		Proposed Funding (in \$000s)							
PHASE :	Funding Source	<2023	2022 - 2023	2023 - 2024	2024 - 2025	2025 - 2026	2026 - 2027	>2027	All Years
		1,001	0	0	0	0	0	0	1,001
CONSTRUCTION	Total	1,001	0	0	0	0	0	0	1,001

RESPONSIBLE AGENCY: **FDOT**

Item Segment TOTAL ALL Years ALL Phases: **\$1,001**

Item Number: 250711 Item TOTAL ALL Years ALL Phases ALL Segments: **\$32,186**

TPO Project No: **DT2507117**
LRTP Ref: 06-09
County: DIST/ST-WIDE
Roadway ID:
Lanes Exist:
Lanes Improved:
Lanes Added:
Project Length:
District: 6

Project Description: **DISTRICTWIDE MISCELLANEOUS
CONSTRUCTION ENGINEERING
INSPECTION CONSULTANT**

Type of Work: **INSPECT CONSTRUCTION PROJS.**

SIS or Non-SIS: **No**

Extra Description:

		Proposed Funding (in \$000s)							
PHASE :	Funding Source	<2023	2022 - 2023	2023 - 2024	2024 - 2025	2025 - 2026	2026 - 2027	>2027	All Years
	DS	1,002	300	0	0	0	0	0	1,302
CONSTRUCTION	Total	1,002	300	0	0	0	0	0	1,302

RESPONSIBLE AGENCY: **FDOT**

Item Segment TOTAL ALL Years ALL Phases: **\$1,302**

Item Number: 250711 Item TOTAL ALL Years ALL Phases ALL Segments: **\$32,186**

MIAMI-DADE TRANSPORTATION PLANNING ORGANIZATION
TRANSPORTATION IMPROVEMENT PROGRAM
PRIMARY STATE HIGHWAYS AND INTERMODAL



HIGHWAYS

TPO Project No: **DT2507118**
LRTP Ref: 06-09
County: DIST/ST-WIDE
Roadway ID:
Lanes Exist:
Lanes Improved:
Lanes Added:
Project Length:
District: 6

Project Description: **017 DISTRICTWIDE MISCELLANEOUS CONSTRUCTION ENGINEERING INSPECTION CONSULTANT**

Type of Work: **INSPECT CONSTRUCTION PROJS.** SIS or Non-SIS: **No**

Extra Description:

		Proposed Funding (in \$000s)							
PHASE :	Funding Source	<2023	2022 - 2023	2023 - 2024	2024 - 2025	2025 - 2026	2026 - 2027	>2027	All Years
		877	0	0	0	0	0	0	877
CONSTRUCTION	Total	877	0	0	0	0	0	0	877

RESPONSIBLE AGENCY: **FDOT**

Item Segment TOTAL ALL Years ALL Phases: **\$877**

Item Number: 250711 Item TOTAL ALL Years ALL Phases ALL Segments: **\$32,186**

TPO Project No: **DT2507119**
LRTP Ref: 06-09
County: DIST/ST-WIDE
Roadway ID:
Lanes Exist:
Lanes Improved:
Lanes Added:
Project Length:
District: 6

Project Description: **017 DISTRICTWIDE MISCELLANEOUS CONSTRUCTION ENGINEERING INSPECTION CONSULTANT 2**

Type of Work: **INSPECT CONSTRUCTION PROJS.** SIS or Non-SIS: **No**

Extra Description:

		Proposed Funding (in \$000s)							
PHASE :	Funding Source	<2023	2022 - 2023	2023 - 2024	2024 - 2025	2025 - 2026	2026 - 2027	>2027	All Years
		855	0	0	0	0	0	0	855
CONSTRUCTION	Total	855	0	0	0	0	0	0	855

RESPONSIBLE AGENCY: **FDOT**

Item Segment TOTAL ALL Years ALL Phases: **\$855**

Item Number: 250711 Item TOTAL ALL Years ALL Phases ALL Segments: **\$32,186**

MIAMI-DADE TRANSPORTATION PLANNING ORGANIZATION
TRANSPORTATION IMPROVEMENT PROGRAM
PRIMARY STATE HIGHWAYS AND INTERMODAL



HIGHWAYS

TPO Project No: **DT2507301**
LRTP Ref: 06-09
County: DIST/ST-WIDE
Roadway ID:
Lanes Exist:
Lanes Improved:
Lanes Added:
Project Length:
District: 6

Project Description: **DISTRICTWIDE MATERIALS TESTING / GEOTECHNICAL SUPPORT**

Type of Work: **INSPECT CONSTRUCTION PROJS.** SIS or Non-SIS: **No**

Extra Description:

PHASE :

Funding Source	Proposed Funding (in \$000s)							
	<2023	2022 - 2023	2023 - 2024	2024 - 2025	2025 - 2026	2026 - 2027	>2027	All Years
	4,744	0	0	0	0	0	0	4,744
PRELIMINARY ENGINEERING	4,744	0	0	0	0	0	0	4,744

RESPONSIBLE AGENCY: **FDOT**

Item Segment **TOTAL ALL Years ALL Phases:** **\$4,744**

Item Number: 250730 Item **TOTAL ALL Years ALL Phases ALL Segments:** **\$12,683**

TPO Project No: **DT2507302**
LRTP Ref: 06-09
County: DIST/ST-WIDE
Roadway ID:
Lanes Exist:
Lanes Improved:
Lanes Added:
Project Length:
District: 6

Project Description: **DISTRICTWIDE MATERIALS TESTING / GEOTECHNICAL SUPPORT**

Type of Work: **INSPECT CONSTRUCTION PROJS.** SIS or Non-SIS: **No**

Extra Description:

PHASE :

Funding Source	Proposed Funding (in \$000s)							
	<2023	2022 - 2023	2023 - 2024	2024 - 2025	2025 - 2026	2026 - 2027	>2027	All Years
DDR	81	0	0	0	0	0	0	81
DS	2,684	300	50	0	0	0	0	3,034
PRELIMINARY ENGINEERING	2,765	300	50	0	0	0	0	3,115

RESPONSIBLE AGENCY: **FDOT**

Item Segment **TOTAL ALL Years ALL Phases:** **\$3,115**

Item Number: 250730 Item **TOTAL ALL Years ALL Phases ALL Segments:** **\$12,683**

MIAMI-DADE TRANSPORTATION PLANNING ORGANIZATION
TRANSPORTATION IMPROVEMENT PROGRAM
PRIMARY STATE HIGHWAYS AND INTERMODAL



HIGHWAYS

TPO Project No: **DT2507303**
LRTP Ref: 06-09
County: DIST/ST-WIDE
Roadway ID:
Lanes Exist:
Lanes Improved:
Lanes Added:
Project Length:
District: 6

Project Description: **DISTRICTWIDE MATERIALS TESTING / GEOTECHNICAL SUPPORT**

Type of Work: **INSPECT CONSTRUCTION PROJS.** SIS or Non-SIS: **No**

Extra Description:

PHASE :

Funding Source	Proposed Funding (in \$000s)							
	<2023	2022 - 2023	2023 - 2024	2024 - 2025	2025 - 2026	2026 - 2027	>2027	All Years
	932	0	0	0	0	0	0	932
PRELIMINARY ENGINEERING								
Total	932	0	0	0	0	0	0	932

RESPONSIBLE AGENCY: **FDOT**

Item Segment **TOTAL ALL Years ALL Phases:** **\$932**

Item Number: 250730 Item **TOTAL ALL Years ALL Phases ALL Segments:** **\$12,683**

TPO Project No: **DT2507304**
LRTP Ref: 06-09
County: DIST/ST-WIDE
Roadway ID:
Lanes Exist:
Lanes Improved:
Lanes Added:
Project Length:
District: 6

Project Description: **DISTRICTWIDE MATERIALS TESTING / GEOTECHNICAL SUPPORT**

Type of Work: **INSPECT CONSTRUCTION PROJS.** SIS or Non-SIS: **No**

Extra Description:

PHASE :

Funding Source	Proposed Funding (in \$000s)							
	<2023	2022 - 2023	2023 - 2024	2024 - 2025	2025 - 2026	2026 - 2027	>2027	All Years
DS	442	300	300	300	150	0	0	1,492
PRELIMINARY ENGINEERING								
Total	442	300	300	300	150	0	0	1,492

RESPONSIBLE AGENCY: **FDOT**

Item Segment **TOTAL ALL Years ALL Phases:** **\$1,492**

Item Number: 250730 Item **TOTAL ALL Years ALL Phases ALL Segments:** **\$12,683**

MIAMI-DADE TRANSPORTATION PLANNING ORGANIZATION
TRANSPORTATION IMPROVEMENT PROGRAM
PRIMARY STATE HIGHWAYS AND INTERMODAL



HIGHWAYS

TPO Project No: **DT2507305**
LRTP Ref: 06-09
County: DIST/ST-WIDE
Roadway ID:
Lanes Exist:
Lanes Improved:
Lanes Added:
Project Length:
District: 6

Project Description: **DISTRICTWIDE MATERIALS TESTING / GEOTECHNICAL SUPPORT**

Type of Work: **INSPECT CONSTRUCTION PROJS.** SIS or Non-SIS: **No**

Extra Description:

PHASE :

Funding Source	Proposed Funding (in \$000s)							
	<2023	2022 - 2023	2023 - 2024	2024 - 2025	2025 - 2026	2026 - 2027	>2027	All Years
DS	450	300	300	300	150	0	0	1,500
PRELIMINARY ENGINEERING	Total	450	300	300	300	150	0	1,500

RESPONSIBLE AGENCY: **FDOT**

Item Segment TOTAL ALL Years ALL Phases: **\$1,500**

Item Number: 250730 Item TOTAL ALL Years ALL Phases ALL Segments: **\$12,683**

TPO Project No: **DT2507306**
LRTP Ref: 06-09
County: DIST/ST-WIDE
Roadway ID:
Lanes Exist:
Lanes Improved:
Lanes Added:
Project Length:
District: 6

Project Description: **DISTRICTWIDE GEOTECHNICAL SUPPORT & PAVEMENT CORING SERVICES**

Type of Work: **INSPECT CONSTRUCTION PROJS.** SIS or Non-SIS: **No**

Extra Description:

PHASE :

Funding Source	Proposed Funding (in \$000s)							
	<2023	2022 - 2023	2023 - 2024	2024 - 2025	2025 - 2026	2026 - 2027	>2027	All Years
DS	0	0	0	0	150	300	0	450
PRELIMINARY ENGINEERING	Total	0	0	0	150	300	0	450

RESPONSIBLE AGENCY: **FDOT**

Item Segment TOTAL ALL Years ALL Phases: **\$450**

Item Number: 250730 Item TOTAL ALL Years ALL Phases ALL Segments: **\$12,683**

MIAMI-DADE TRANSPORTATION PLANNING ORGANIZATION
TRANSPORTATION IMPROVEMENT PROGRAM
PRIMARY STATE HIGHWAYS AND INTERMODAL



HIGHWAYS

TPO Project No: **DT2507307**
LRTP Ref: 06-09
County: DIST/ST-WIDE
Roadway ID:
Lanes Exist:
Lanes Improved:
Lanes Added:
Project Length:
District: 6

Project Description: **DISTRICTWIDE GEOTECHNICAL
SUPPORT & PAVEMENT CORING
SERVICES**

Type of Work: **INSPECT CONSTRUCTION PROJS.** SIS or Non-SIS: **No**

Extra Description:

PHASE :

Proposed Funding (in \$000s)								
Funding Source	<2023	2022 - 2023	2023 - 2024	2024 - 2025	2025 - 2026	2026 - 2027	>2027	All Years
DS	0	0	0	0	150	300	0	450
PRELIMINARY ENGINEERING	0	0	0	0	150	300	0	450

RESPONSIBLE AGENCY: **FDOT**

Item Segment TOTAL ALL Years ALL Phases: **\$450**

Item Number: 250730 Item TOTAL ALL Years ALL Phases ALL Segments: **\$12,683**

TPO Project No: **DT2507411**
LRTP Ref: 06-09
County: DIST/ST-WIDE
Roadway ID:
Lanes Exist:
Lanes Improved:
Lanes Added:
Project Length:
District: 6

Project Description: **DISTRICTWIDE IN HOUSE CONSULTANT
MANAGEMENT SUPPORT**

Type of Work: **PRELIMINARY ENGINEERING** SIS or Non-SIS: **No**

Extra Description:

PHASE :

Proposed Funding (in \$000s)								
Funding Source	<2023	2022 - 2023	2023 - 2024	2024 - 2025	2025 - 2026	2026 - 2027	>2027	All Years
DIH	5,952	500	500	500	500	500	0	8,452
PRELIMINARY ENGINEERING	5,952	500	500	500	500	500	0	8,452

RESPONSIBLE AGENCY: **FDOT**

Item Segment TOTAL ALL Years ALL Phases: **\$8,452**

Item Number: 250741 Item TOTAL ALL Years ALL Phases ALL Segments: **\$8,452**

MIAMI-DADE TRANSPORTATION PLANNING ORGANIZATION
TRANSPORTATION IMPROVEMENT PROGRAM
PRIMARY STATE HIGHWAYS AND INTERMODAL



HIGHWAYS

TPO Project No: **DT2507421**
LRTP Ref: 06-09
County: DIST/ST-WIDE
Roadway ID:
Lanes Exist:
Lanes Improved:
Lanes Added:
Project Length:
District: 6

Project Description: **DISTRICTWIDE PD&E PROJECT MANAGEMENT**

Type of Work: **PRELIMINARY ENGINEERING**

SIS or Non-SIS: **No**

Extra Description:

PHASE :

Funding Source	Proposed Funding (in \$000s)							
	<2023	2022 - 2023	2023 - 2024	2024 - 2025	2025 - 2026	2026 - 2027	>2027	All Years
DIH	10,067	300	300	300	300	300	0	11,567
Total	10,067	300	300	300	300	300	0	11,567

PROJECT DEVELOPMENT AND ENVIRONMENTAL

RESPONSIBLE AGENCY: **FDOT**

Item Segment TOTAL ALL Years ALL Phases: **\$11,567**

Item Number: **250742**

Item TOTAL ALL Years ALL Phases ALL Segments: **\$11,567**

TPO Project No: **DT2507431**
LRTP Ref: 06-09
County: DIST/ST-WIDE
Roadway ID:
Lanes Exist:
Lanes Improved:
Lanes Added:
Project Length:
District: 6

Project Description: **DISTRICTWIDE IN HOUSE ROADWAY DESIGN SUPPORT**

Type of Work: **PRELIMINARY ENGINEERING**

SIS or Non-SIS: **No**

Extra Description:

PHASE :

Funding Source	Proposed Funding (in \$000s)							
	<2023	2022 - 2023	2023 - 2024	2024 - 2025	2025 - 2026	2026 - 2027	>2027	All Years
DIH	3,276	100	100	100	0	0	0	3,576
Total	3,276	100	100	100	0	0	0	3,576

PRELIMINARY ENGINEERING

RESPONSIBLE AGENCY: **FDOT**

Item Segment TOTAL ALL Years ALL Phases: **\$3,576**

Item Number: **250743**

Item TOTAL ALL Years ALL Phases ALL Segments: **\$3,576**

MIAMI-DADE TRANSPORTATION PLANNING ORGANIZATION
TRANSPORTATION IMPROVEMENT PROGRAM
PRIMARY STATE HIGHWAYS AND INTERMODAL



HIGHWAYS

TPO Project No: **DT2507901**
LRTP Ref: 06-09
County: DIST/ST-WIDE
Roadway ID:
Lanes Exist:
Lanes Improved:
Lanes Added:
Project Length:
District: 6

Project Description: **DISTRICTWIDE LAP ENHANCEMENT CONSULTANT**

Type of Work: **PRELIMINARY ENGINEERING**

SIS or Non-SIS: **No**

Extra Description:

PHASE :

Proposed Funding (in \$000s)								
Funding Source	<2023	2022 - 2023	2023 - 2024	2024 - 2025	2025 - 2026	2026 - 2027	>2027	All Years
	795	0	0	0	0	0	0	795
	5	0	0	0	0	0	0	5
PRELIMINARY ENGINEERING Total	800	0	0	0	0	0	0	800

RESPONSIBLE AGENCY: **FDOT**

Item Segment **TOTAL ALL Years ALL Phases:** **\$800**

Item Number: 250790 Item **TOTAL ALL Years ALL Phases ALL Segments:** **\$4,947**

TPO Project No: **DT2507902**
LRTP Ref: 06-09
County: DIST/ST-WIDE
Roadway ID:
Lanes Exist:
Lanes Improved:
Lanes Added:
Project Length:
District: 6

Project Description: **DISTRICTWIDE LAP CONSULTANT-LAP PROJECTS**

Type of Work: **PRELIMINARY ENGINEERING**

SIS or Non-SIS: **No**

Extra Description:

PHASE :

Proposed Funding (in \$000s)								
Funding Source	<2023	2022 - 2023	2023 - 2024	2024 - 2025	2025 - 2026	2026 - 2027	>2027	All Years
DIH	1,380	160	160	160	160	160	0	2,180
DS	1,967	0	0	0	0	0	0	1,967
PRELIMINARY ENGINEERING Total	3,347	160	160	160	160	160	0	4,147

RESPONSIBLE AGENCY: **FDOT**

Item Segment **TOTAL ALL Years ALL Phases:** **\$4,147**

Item Number: 250790 Item **TOTAL ALL Years ALL Phases ALL Segments:** **\$4,947**

MIAMI-DADE TRANSPORTATION PLANNING ORGANIZATION
TRANSPORTATION IMPROVEMENT PROGRAM
PRIMARY STATE HIGHWAYS AND INTERMODAL



HIGHWAYS

TPO Project No: DT2511561	Project Description:	PORT OF MIAMI TUNNEL	FROM PORT OF MIAMI	TO SR 836 / I-395						
LRTP Ref: 07-30										
County: MIAMI-DADE										
Roadway ID:										
Lanes Exist:	Type of Work:	MISCELLANEOUS STRUCTURE	SIS or Non-SIS:	No						
Lanes Improved:	Extra Description:									
Lanes Added:										
Project Length: 1.800										
District: 6										
			Proposed Funding (in \$000s)							
	PHASE :	Funding Source	<2023	2022 - 2023	2023 - 2024	2024 - 2025	2025 - 2026	2026 - 2027	>2027	All Years
			358	0	0	0	0	0	0	358
	PRELIMINARY ENGINEERING	Total	358	0	0	0	0	0	0	358
RESPONSIBLE AGENCY: FDOT			Item Segment TOTAL ALL Years ALL Phases: \$358							
			Item Number:	251156	Item TOTAL ALL Years ALL Phases ALL Segments:					\$2,732,478

TPO Project No: DT2511562	Project Description:	PORT OF MIAMI TUNNEL	FROM PORT OF MIAMI	TO SR 836 / I-395						
LRTP Ref: 07-30										
County: MIAMI-DADE										
Roadway ID:										
Lanes Exist:	Type of Work:	NEW ROAD CONSTRUCTION	SIS or Non-SIS:	Yes						
Lanes Improved:	Extra Description:									
Lanes Added:										
Project Length: 0.496										
District: 6										
			Proposed Funding (in \$000s)							
	PHASE :	Funding Source	<2023	2022 - 2023	2023 - 2024	2024 - 2025	2025 - 2026	2026 - 2027	>2027	All Years
			5,552	0	0	0	0	0	0	5,552
			12,197	0	0	0	0	0	0	12,197
	PRELIMINARY ENGINEERING	Total	17,749	0	0	0	0	0	0	17,749
RESPONSIBLE AGENCY: FDOT			Item Segment TOTAL ALL Years ALL Phases:							\$17,749
	Item Number:	251156	Item TOTAL ALL Years ALL Phases ALL Segments:							\$2,732,478

MIAMI-DADE TRANSPORTATION PLANNING ORGANIZATION
TRANSPORTATION IMPROVEMENT PROGRAM
PRIMARY STATE HIGHWAYS AND INTERMODAL



HIGHWAYS

TPO Project No: **DT2511563**
LRTP Ref: 07-30
County: MIAMI-DADE
Roadway ID: 87059000
Lanes Exist:
Lanes Improved:
Lanes Added:
Project Length: 0.496
District: 6

Project Description:

PORT OF MIAMI TUNNEL

FROM PORT OF MIAMI

TO SR 836 / I-395

Type of Work:

NEW ROAD CONSTRUCTION

SIS or Non-SIS: **Yes**

Extra Description:

PH5201 IS FOR AVAILABILITY PAYMENTS TO REPAY PROJECT CAPITAL COST. PH8201 IS FOR OPERATION AND MAINTENANCE COST.

		Proposed Funding (in \$000s)							
PHASE :	Funding Source	<2023	2022 - 2023	2023 - 2024	2024 - 2025	2025 - 2026	2026 - 2027	>2027	All Years
	DI	727	0	0	0	0	0	0	727
	DIH	1,134	0	0	0	0	0	0	1,134
	DIS	4,811	0	0	0	0	0	0	4,811
	DS	20	0	0	0	0	0	0	20
	FD21	250	0	0	0	0	0	0	250
	GMR	372	0	0	0	0	0	0	372
	GMR	11,612	0	0	0	0	0	0	11,612
	LF	16,261	0	0	0	0	0	0	16,261
	NHAC	158	0	0	0	0	0	0	158
	NHPP	1,843	0	0	0	0	0	0	1,843
PRELIMINARY ENGINEERING	Total	37,188	0	0	0	0	0	0	37,188
	DIH	11	0	0	0	0	0	0	11
	DS	12	0	0	0	0	0	0	12
	LF	50,000	0	0	0	0	0	0	50,000
RIGHT OF WAY	Total	50,023	0	0	0	0	0	0	50,023
	DC	3	0	0	0	0	0	0	3
	DIH	728	0	0	0	0	0	0	728
	DIS	192	0	0	0	0	0	0	192
	DS	20	0	0	0	0	0	0	20
	GMR	21,585	0	0	0	0	0	0	21,585
	GMR	178,655	24,712	24,508	26,018	28,553	28,732	644,328	955,506
	HPP	1,260	0	0	0	0	0	0	1,260
	LF	291,962	0	0	0	0	0	0	291,962
	LF	20,294	3,113	3,207	3,303	3,402	3,504	22,730	59,553
	NHAC	151	0	0	0	0	0	0	151
	NHPP	210,608	0	0	0	0	0	0	210,608
	SA	1	0	0	0	0	0	0	1
DESIGN/BUILD	Total	725,459	27,825	27,715	29,321	31,955	32,236	667,058	1,541,569
	DI	107,173	21,726	23,323	23,248	22,192	23,535	566,376	787,573
	STED	39,164	0	0	0	0	0	0	39,164
OPERATIONS	Total	146,337	21,726	23,323	23,248	22,192	23,535	566,376	826,737

MIAMI-DADE TRANSPORTATION PLANNING ORGANIZATION
TRANSPORTATION IMPROVEMENT PROGRAM
PRIMARY STATE HIGHWAYS AND INTERMODAL



HIGHWAYS

RESPONSIBLE AGENCY: **FDOT**

Item Segment TOTAL ALL Years ALL Phases: **\$2,455,517**

Item Number: **251156** Item TOTAL ALL Years ALL Phases ALL Segments: **\$2,732,478**

TPO Project No: **DT2511564**
LRTP Ref: **07-30**
County: **MIAMI-DADE**
Roadway ID: **87059000**
Lanes Exist:
Lanes Improved:
Lanes Added:
Project Length: **0.496**
District: **6**

Project Description: **PORT OF MIAMI TUNNEL MIAMI-DADE COUNTY MPO PRIORITY**

Type of Work: **FUNDING ACTION**

SIS or Non-SIS: **Yes**

Extra Description:

		Proposed Funding (in \$000s)							
PHASE :	Funding Source	<2023	2022 - 2023	2023 - 2024	2024 - 2025	2025 - 2026	2026 - 2027	>2027	All Years
	DDR	76,000	17,000	17,000	17,000	17,000	17,000	85,000	246,000
ADMINISTRATION	Total	76,000	17,000	17,000	17,000	17,000	17,000	85,000	246,000

RESPONSIBLE AGENCY: **FDOT**

Item Segment TOTAL ALL Years ALL Phases: **\$246,000**

Item Number: **251156** Item TOTAL ALL Years ALL Phases ALL Segments: **\$2,732,478**

TPO Project No: **DT2511565**
LRTP Ref: **07-30**
County: **MIAMI-DADE**
Roadway ID: **87059000**
Lanes Exist:
Lanes Improved:
Lanes Added:
Project Length: **0.496**
District: **6**

Project Description: **PORT OF MIAMI TUNNEL OVERSIGHT CONSULTANT**

Type of Work: **INSPECT CONSTRUCTION PROJS.**

SIS or Non-SIS: **Yes**

Extra Description:

		Proposed Funding (in \$000s)							
PHASE :	Funding Source	<2023	2022 - 2023	2023 - 2024	2024 - 2025	2025 - 2026	2026 - 2027	>2027	All Years
	DDR	20	8	8	8	8	8	38	98
	DI	41	0	0	0	0	0	0	41
PRELIMINARY ENGINEERING	Total	61	8	8	8	8	8	38	139
	DI	400	0	0	0	0	0	0	400
CONSTRUCTION	Total	400	0	0	0	0	0	0	400
	D	365	0	0	0	0	0	0	365
	DI	3,523	700	700	700	700	700	3,500	10,523
	DIS	1,427	0	0	0	0	0	0	1,427
MAINTENANCE	Total	5,315	700	700	700	700	700	3,500	12,315

RESPONSIBLE AGENCY: **FDOT**

Item Segment TOTAL ALL Years ALL Phases: **\$12,854**

Item Number: **251156** Item TOTAL ALL Years ALL Phases ALL Segments: **\$2,732,478**

MIAMI-DADE TRANSPORTATION PLANNING ORGANIZATION
TRANSPORTATION IMPROVEMENT PROGRAM
PRIMARY STATE HIGHWAYS AND INTERMODAL



HIGHWAYS

TPO Project No: **DT2512651**
LRTP Ref: 06-08
County: MIAMI-DADE
Roadway ID:
Lanes Exist:
Lanes Improved:
Lanes Added:
Project Length:
District: 6

Project Description: **SOUTH DADE GREENWAYS NETWORK**

Type of Work: **BIKE PATH/TRAIL**

SIS or Non-SIS: **No**

Extra Description:

		Proposed Funding (in \$000s)							
PHASE :	Funding Source	<2023	2022 - 2023	2023 - 2024	2024 - 2025	2025 - 2026	2026 - 2027	>2027	All Years
		375	0	0	0	0	0	0	375
PRELIMINARY ENGINEERING	Total	375	0	0	0	0	0	0	375
		289	0	0	0	0	0	0	289
PROJECT DEVELOPMENT AND ENVIRONMENTAL	Total	289	0	0	0	0	0	0	289

RESPONSIBLE AGENCY: **FDOT**

Item Segment TOTAL ALL Years ALL Phases: **\$664**

Item Number: 251265 Item TOTAL ALL Years ALL Phases ALL Segments: **\$7,392**

TPO Project No: **DT2512652**
LRTP Ref: 07-72
County: MIAMI-DADE
Roadway ID:
Lanes Exist:
Lanes Improved:
Lanes Added:
Project Length: 2.657
District: 6

Project Description: **BISCAYNE TRAIL / SW 87 AVE FROM OLD CUTLER RD TO BLACK POINT PARK & MARINA**

Type of Work: **BIKE PATH/TRAIL**

SIS or Non-SIS: **No**

Extra Description:

		Proposed Funding (in \$000s)							
PHASE :	Funding Source	<2023	2022 - 2023	2023 - 2024	2024 - 2025	2025 - 2026	2026 - 2027	>2027	All Years
		150	0	0	0	0	0	0	150
PRELIMINARY ENGINEERING	Total	150	0	0	0	0	0	0	150
		552	0	0	0	0	0	0	552
CONSTRUCTION	Total	552	0	0	0	0	0	0	552

RESPONSIBLE AGENCY: **FDOT**

Item Segment TOTAL ALL Years ALL Phases: **\$702**

Item Number: 251265 Item TOTAL ALL Years ALL Phases ALL Segments: **\$7,392**

MIAMI-DADE TRANSPORTATION PLANNING ORGANIZATION
TRANSPORTATION IMPROVEMENT PROGRAM
PRIMARY STATE HIGHWAYS AND INTERMODAL



HIGHWAYS

TPO Project No: DT2512653		Project Description:		BLACK CREEK TRAIL (A)		FROM BLACK POINT PARK		TO MARY / PENNY THOMPSON PARK			
LRTP Ref: 07-74											
County: MIAMI-DADE											
Roadway ID:											
Lanes Exist:		Type of Work: BIKE PATH/TRAIL		SIS or Non-SIS: No							
Lanes Improved:											
Lanes Added:		Extra Description:									
Project Length:											
District: 6											
		PHASE :		Proposed Funding (in \$000s)							
		Funding Source		<2023	2022 - 2023	2023 - 2024	2024 - 2025	2025 - 2026	2026 - 2027	>2027	All Years
				2,133	0	0	0	0	0	0	2,133
		CONSTRUCTION Total		2,133	0	0	0	0	0	0	2,133
RESPONSIBLE AGENCY: MIAMI-DADE COUNTY FLORIDA				Item Segment TOTAL ALL Years ALL Phases: \$2,133							
				Item Number: 251265		Item TOTAL ALL Years ALL Phases ALL Segments: \$7,392					

TPO Project No:	DT2512654	Project Description:	BISCAYNE S DADE (C&D)		FROM BLACK POINT PARK		TO SW 138 ST & SW 137 AVE				
LRTP Ref:	07-72										
County:	MIAMI-DADE										
Roadway ID:											
Lanes Exist:		Type of Work:	BIKE PATH/TRAIL		SIS or Non-SIS:		No				
Lanes Improved:											
Lanes Added:		Extra Description:									
Project Length:											
District:	6										
			PHASE :	Proposed Funding (in \$000s)							
			Funding Source	<2023	2022 - 2023	2023 - 2024	2024 - 2025	2025 - 2026	2026 - 2027	>2027	All Years
				636	0	0	0	0	0	0	636
PRELIMINARY ENGINEERING			Total	636	0	0	0	0	0	0	636
RESPONSIBLE AGENCY: MIAMI-DADE COUNTY FLORIDA			Item Segment TOTAL ALL Years ALL Phases:								\$636
			Item Number:	251265	Item TOTAL ALL Years ALL Phases ALL Segments:					\$7,392	

MIAMI-DADE TRANSPORTATION PLANNING ORGANIZATION
TRANSPORTATION IMPROVEMENT PROGRAM
PRIMARY STATE HIGHWAYS AND INTERMODAL



HIGHWAYS

TPO Project No: DT2512656		Project Description:		OLD CUTLER TRAIL		FROM SW 136 ST / SW 63 AVE		TO CARTAGENA PLAZA					
LRTP Ref: 06-10													
County: MIAMI-DADE													
Roadway ID:													
Lanes Exist:		Type of Work: BIKE PATH/TRAIL		SIS or Non-SIS: No									
Lanes Improved:													
Lanes Added:		Extra Description:											
Project Length:													
District: 6													
				Proposed Funding (in \$000s)									
PHASE :		Funding Source	<2023	2022 - 2023	2023 - 2024	2024 - 2025	2025 - 2026	2026 - 2027	>2027	All Years			
			1,287	0	0	0	0	0	0	1,287			
CONSTRUCTION		Total	1,287	0	0	0	0	0	0	1,287			
RESPONSIBLE AGENCY: MIAMI-DADE COUNTY FLORIDA				Item Segment TOTAL ALL Years ALL Phases:						\$1,287			
				Item Number: 251265		Item TOTAL ALL Years ALL Phases ALL Segments:						\$7,392	

TPO Project No: DT2512657		Project Description: BCYN TRL SG D SW328ST / BYFNT PK N								
LRTP Ref: 07-72		ALNG L31ECNL TO C103CNL W TO								
County: MIAMI-DADE		SW117 AV								
Roadway ID:										
Lanes Exist:		Type of Work: BIKE PATH/TRAIL	SIS or Non-SIS: No							
Lanes Improved:										
Lanes Added:		Extra Description:								
Project Length:										
District: 6										
		Proposed Funding (in \$000s)								
PHASE :		Funding Source	<2023	2022 - 2023	2023 - 2024	2024 - 2025	2025 - 2026	2026 - 2027	>2027	All Years
		LF	0	120	0	0	0	0	0	120
		SA	0	5	0	0	0	0	0	5
		TALT	0	224	0	0	0	0	0	224
		TALU	0	1,621	0	0	0	0	0	1,621
CONSTRUCTION		Total	0	1,970	0	0	0	0	0	1,970
RESPONSIBLE AGENCY: MIAMI-DADE COUNTY FLORIDA		Item Segment TOTAL ALL Years ALL Phases: \$1,970								
		Item Number: 251265	Item TOTAL ALL Years ALL Phases ALL Segments: \$7,392							

MIAMI-DADE TRANSPORTATION PLANNING ORGANIZATION
TRANSPORTATION IMPROVEMENT PROGRAM
PRIMARY STATE HIGHWAYS AND INTERMODAL



HIGHWAYS

TPO Project No: **DT2516881**
LRTP Ref: 06-09
County: MIAMI-DADE
Roadway ID: 87200000
Lanes Exist: 2
Lanes Improved: 2
Lanes Added: 1
Project Length: 1.976
District: 6

Project Description:

SR 836 / I-395

FROM WEST OF I-95

**TO MACARTHUR CAUSEWAY
BRIDGE**

Type of Work:

BRIDGE-REPLACE AND ADD LANES

SIS or Non-SIS: **Yes**

Extra Description:

PHASE :	Funding Source	Proposed Funding (in \$000s)							
		<2023	2022 - 2023	2023 - 2024	2024 - 2025	2025 - 2026	2026 - 2027	>2027	All Years
PRELIMINARY ENGINEERING	DDR	25	0	0	0	0	0	0	25
	DI	2,982	0	0	0	0	0	0	2,982
	DI	2,363	0	0	0	0	0	0	2,363
	DIH	1,348	0	0	0	0	0	0	1,348
	DIS	1,304	0	0	0	0	0	0	1,304
	DS	138	0	0	0	0	0	0	138
	NHPP	11,121	0	0	0	0	0	0	11,121
	Total	19,281	0	0	0	0	0	0	19,281
RIGHT OF WAY	BNCA	24	0	0	0	0	0	0	24
	BNDS	1,311	0	0	0	0	0	0	1,311
	BNIR	133,817	0	0	0	0	0	0	133,817
	DDR	258	0	0	0	0	0	0	258
	DI	10,043	0	0	0	0	0	0	10,043
	DIH	2,708	0	0	0	0	0	0	2,708
	DIS	2,200	0	0	0	0	0	0	2,200
	DS	14,596	0	0	0	0	0	0	14,596
	GMR	14,093	0	0	0	0	0	0	14,093
	Total	179,050	0	0	0	0	0	0	179,050
RAILROAD & UTILITIES	DDR	102	0	0	0	0	0	0	102
	DI	2,128	0	0	0	0	0	0	2,128
	DS	17	0	0	0	0	0	0	17
	LF	706	0	0	0	0	0	0	706
	LFU	245	0	0	0	0	0	0	245
	Total	3,198	0	0	0	0	0	0	3,198
	ACCM	791	0	0	0	0	0	0	791
	ACID	92	0	0	0	0	0	0	92
	ACNP	39,536	2,438	6	0	0	0	0	41,980
	ACSU	4,138	500	0	0	0	0	0	4,638
	BRRP	51	0	0	0	0	0	0	51
	DDR	309	0	0	0	0	0	0	309
	DI	500	0	0	0	0	0	0	500

MIAMI-DADE TRANSPORTATION PLANNING ORGANIZATION
TRANSPORTATION IMPROVEMENT PROGRAM
PRIMARY STATE HIGHWAYS AND INTERMODAL



HIGHWAYS

TPO Project No: DT2516881		Project Description: SR 836 / I-395		FROM WEST OF I-95		TO MACARTHUR CAUSEWAY BRIDGE			
LRTP Ref: 06-09									
County: MIAMI-DADE									
Roadway ID: 87200000									
Lanes Exist: 2		Type of Work: BRIDGE-REPLACE AND ADD LANES		SIS or Non-SIS: Yes					
Lanes Improved: 2									
Lanes Added: 1									
Project Length: 1.976									
District: 6									

TPO Project No: DT2516882	Project Description:	I-395 INTERIM ROADWAY/NE 2ND AVE	FROM NE 11 ST	TO NE 14 ST					
LRTP Ref: 06-09									
County: MIAMI-DADE									
Roadway ID:									
Lanes Exist:	Type of Work:	WIDEN/RESURFACE EXIST LANES	SIS or Non-SIS:	Yes					
Lanes Improved:									
Lanes Added:	Extra Description:								
Project Length: 0.253									
District: 6									
			Proposed Funding (in \$000s)						
PHASE :	Funding Source	<2023	2022 - 2023	2023 - 2024	2024 - 2025	2025 - 2026	2026 - 2027	>2027	All Years
		80	0	0	0	0	0	0	80
PRELIMINARY ENGINEERING	Total	80	0	0	0	0	0	0	80
		1,399	0	0	0	0	0	0	1,399
CONSTRUCTION	Total	1,399	0	0	0	0	0	0	1,399
RESPONSIBLE AGENCY: FDOT		Item Segment TOTAL ALL Years ALL Phases: \$1,479							
Item Number: 251688		Item TOTAL ALL Years ALL Phases ALL Segments: \$865,694							

MIAMI-DADE TRANSPORTATION PLANNING ORGANIZATION
TRANSPORTATION IMPROVEMENT PROGRAM
PRIMARY STATE HIGHWAYS AND INTERMODAL



HIGHWAYS

TPO Project No:	DT2516883	Project Description:	SR 836 / I-395/INTERIM		FROM NE 1ST AV		TO MACARTHUR CAUSEWAY				
LRTP Ref:	07-26										
County:	MIAMI-DADE										
Roadway ID:											
Lanes Exist:		Type of Work:	ADD LANES & RECONSTRUCT		SIS or Non-SIS:		Yes				
Lanes Improved:											
Lanes Added:		Extra Description:									
Project Length:	0.427										
District:	6										
			Proposed Funding (in \$000s)								
PHASE :			Funding Source	<2023	2022 - 2023	2023 - 2024	2024 - 2025	2025 - 2026	2026 - 2027	>2027	All Years
				104	0	0	0	0	0	0	104
PRELIMINARY ENGINEERING			Total	104	0	0	0	0	0	0	104
				5,738	0	0	0	0	0	0	5,738
				48	0	0	0	0	0	0	48
CONSTRUCTION			Total	5,786	0	0	0	0	0	0	5,786
RESPONSIBLE AGENCY: FDOT			Item Segment TOTAL ALL Years ALL Phases: \$5,890								
			Item Number:	251688	Item TOTAL ALL Years ALL Phases ALL Segments:					\$865,694	

TPO Project No:	DT4055741	Project Description:	MIAMI-DADE COUNTYWIDE - AGREEMENT-TRAFFIC SIGNALS MAINTENANCE & OPERATION								
LRTP Ref:	06-09										
County:	MIAMI-DADE										
Roadway ID:											
Lanes Exist:		Type of Work:	TRAFFIC SIGNALS	SIS or Non-SIS:				No			
Lanes Improved:											
Lanes Added:		Extra Description:									
Project Length:											
District:	6										
			Proposed Funding (in \$000s)								
PHASE :			Funding Source	<2023	2022 - 2023	2023 - 2024	2024 - 2025	2025 - 2026	2026 - 2027	>2027	All Years
			DIH	0	0	0	0	0	0	0	0
PRELIMINARY ENGINEERING			Total	0	0	0	0	0	0	0	0
			DDR	40,451	3,199	3,311	3,427	3,547	3,675	0	57,610
			DIH	23	5	5	5	5	0	0	43
			DITS	23,899	4,090	4,185	4,279	4,380	3,188	0	44,021
OPERATIONS			Total	64,373	7,294	7,501	7,711	7,932	6,863	0	101,674
RESPONSIBLE AGENCY: FDOT			Item Segment TOTAL ALL Years ALL Phases: \$101,674								
			Item Number:	405574	Item TOTAL ALL Years ALL Phases ALL Segments:					\$101,674	

MIAMI-DADE TRANSPORTATION PLANNING ORGANIZATION
TRANSPORTATION IMPROVEMENT PROGRAM
PRIMARY STATE HIGHWAYS AND INTERMODAL



HIGHWAYS

TPO Project No: **DT4056101**
LRTP Ref: 06-09
County: DIST/ST-WIDE
Roadway ID:
Lanes Exist:
Lanes Improved:
Lanes Added:
Project Length:
District: 6

Project Description: **DISTRICTWIDE LANDSCAPING CONSULTANT**

Type of Work: **LANDSCAPING**

SIS or Non-SIS: **No**

Extra Description:

PHASE :

Funding Source	Proposed Funding (in \$000s)							
	<2023	2022 - 2023	2023 - 2024	2024 - 2025	2025 - 2026	2026 - 2027	>2027	All Years
	2,880	0	0	0	0	0	0	2,880
PROJECT DEVELOPMENT AND ENVIRONMENTAL								
Total	2,880	0	0	0	0	0	0	2,880

RESPONSIBLE AGENCY: **FDOT**

Item Segment **TOTAL ALL Years ALL Phases:** **\$2,880**

Item Number: **405610**

Item **TOTAL ALL Years ALL Phases ALL Segments:** **\$11,729**

TPO Project No: **DT4056102**
LRTP Ref: 06-09
County: DIST/ST-WIDE
Roadway ID:
Lanes Exist:
Lanes Improved:
Lanes Added:
Project Length:
District: 6

Project Description: **DISTRICTWIDE LANDSCAPING PUSH BUTTON CONTRACTOR**

Type of Work: **LANDSCAPING**

SIS or Non-SIS: **No**

Extra Description:

PHASE :

Funding Source	Proposed Funding (in \$000s)							
	<2023	2022 - 2023	2023 - 2024	2024 - 2025	2025 - 2026	2026 - 2027	>2027	All Years
	1	0	0	0	0	0	0	1
PRELIMINARY ENGINEERING								
Total	1	0	0	0	0	0	0	1
	872	0	0	0	0	0	0	872
CONSTRUCTION								
Total	872	0	0	0	0	0	0	872

RESPONSIBLE AGENCY: **FDOT**

Item Segment **TOTAL ALL Years ALL Phases:** **\$873**

Item Number: **405610**

Item **TOTAL ALL Years ALL Phases ALL Segments:** **\$11,729**

MIAMI-DADE TRANSPORTATION PLANNING ORGANIZATION
TRANSPORTATION IMPROVEMENT PROGRAM
PRIMARY STATE HIGHWAYS AND INTERMODAL



HIGHWAYS

TPO Project No: **DT4056103**
LRTP Ref: 06-09
County: DIST/ST-WIDE
Roadway ID:
Lanes Exist:
Lanes Improved:
Lanes Added:
Project Length:
District: 6

Project Description: **DISTRICTWIDE PUSH BUTTON LANDSCAPING**

Type of Work: **LANDSCAPING**

SIS or Non-SIS: **No**

Extra Description:

PHASE :	Funding Source	Proposed Funding (in \$000s)							All Years
		<2023	2022 - 2023	2023 - 2024	2024 - 2025	2025 - 2026	2026 - 2027	>2027	
		32	0	0	0	0	0	0	32
CONSTRUCTION	Total	32	0	0	0	0	0	0	32

RESPONSIBLE AGENCY: **FDOT**

Item Segment TOTAL ALL Years ALL Phases: **\$32**

Item Number: 405610 Item TOTAL ALL Years ALL Phases ALL Segments: **\$11,729**

TPO Project No: **DT4056104**
LRTP Ref: 06-09
County: DIST/ST-WIDE
Roadway ID:
Lanes Exist:
Lanes Improved:
Lanes Added:
Project Length:
District: 6

Project Description: **DISTRICTWIDE PUSH BUTTON LANDSCAPING CONTRACTOR**

Type of Work: **LANDSCAPING**

SIS or Non-SIS: **No**

Extra Description:

PHASE :	Funding Source	Proposed Funding (in \$000s)							All Years
		<2023	2022 - 2023	2023 - 2024	2024 - 2025	2025 - 2026	2026 - 2027	>2027	
		2	0	0	0	0	0	0	2
PRELIMINARY ENGINEERING	Total	2	0	0	0	0	0	0	2
		848	0	0	0	0	0	0	848
CONSTRUCTION	Total	848	0	0	0	0	0	0	848

RESPONSIBLE AGENCY: **FDOT**

Item Segment TOTAL ALL Years ALL Phases: **\$850**

Item Number: 405610 Item TOTAL ALL Years ALL Phases ALL Segments: **\$11,729**

MIAMI-DADE TRANSPORTATION PLANNING ORGANIZATION
TRANSPORTATION IMPROVEMENT PROGRAM
PRIMARY STATE HIGHWAYS AND INTERMODAL



HIGHWAYS

TPO Project No: **DT4056105**
LRTP Ref: 06-09
County: DIST/ST-WIDE
Roadway ID:
Lanes Exist:
Lanes Improved:
Lanes Added:
Project Length:
District: 6

Project Description: **DISTRICTWIDE PUSH BUTTON LANDSCAPING CONTRACTOR**

Type of Work: **LANDSCAPING**

SIS or Non-SIS: **No**

Extra Description:

		Proposed Funding (in \$000s)							
PHASE :	Funding Source	<2023	2022 - 2023	2023 - 2024	2024 - 2025	2025 - 2026	2026 - 2027	>2027	All Years
		3	0	0	0	0	0	0	3
PRELIMINARY ENGINEERING	Total	3	0	0	0	0	0	0	3
		2,422	0	0	0	0	0	0	2,422
CONSTRUCTION	Total	2,422	0	0	0	0	0	0	2,422

RESPONSIBLE AGENCY: **FDOT**

Item Segment TOTAL ALL Years ALL Phases: **\$2,425**

Item Number: 405610

Item TOTAL ALL Years ALL Phases ALL Segments: **\$11,729**

TPO Project No: **DT4056106**
LRTP Ref: 06-09
County: DIST/ST-WIDE
Roadway ID:
Lanes Exist:
Lanes Improved:
Lanes Added:
Project Length:
District: 6

Project Description: **DISTRICTWIDE PUSH BUTTON LANDSCAPING CONTRACTOR**

Type of Work: **LANDSCAPING**

SIS or Non-SIS: **No**

Extra Description:

		Proposed Funding (in \$000s)							
PHASE :	Funding Source	<2023	2022 - 2023	2023 - 2024	2024 - 2025	2025 - 2026	2026 - 2027	>2027	All Years
		23	0	0	0	0	0	0	23
PRELIMINARY ENGINEERING	Total	23	0	0	0	0	0	0	23
		719	0	0	0	0	0	0	719
CONSTRUCTION	Total	719	0	0	0	0	0	0	719

RESPONSIBLE AGENCY: **FDOT**

Item Segment TOTAL ALL Years ALL Phases: **\$742**

Item Number: 405610

Item TOTAL ALL Years ALL Phases ALL Segments: **\$11,729**

MIAMI-DADE TRANSPORTATION PLANNING ORGANIZATION
TRANSPORTATION IMPROVEMENT PROGRAM
PRIMARY STATE HIGHWAYS AND INTERMODAL



HIGHWAYS

TPO Project No: **DT4056107**
LRTP Ref: 06-09
County: DIST/ST-WIDE
Roadway ID:
Lanes Exist:
Lanes Improved:
Lanes Added:
Project Length:
District: 6

Project Description: **DISTRICTWIDE PUSH BUTTON LANDSCAPING CONTRACTOR**

Type of Work: **LANDSCAPING**

SIS or Non-SIS: **No**

Extra Description:

		Proposed Funding (in \$000s)							
PHASE :	Funding Source	<2023	2022 - 2023	2023 - 2024	2024 - 2025	2025 - 2026	2026 - 2027	>2027	All Years
		8	0	0	0	0	0	0	8
PRELIMINARY ENGINEERING	Total	8	0	0	0	0	0	0	8
		1,388	0	0	0	0	0	0	1,388
CONSTRUCTION	Total	1,388	0	0	0	0	0	0	1,388

RESPONSIBLE AGENCY: **FDOT**

Item Segment TOTAL ALL Years ALL Phases: **\$1,396**

Item Number: 405610

Item TOTAL ALL Years ALL Phases ALL Segments: **\$11,729**

TPO Project No: **DT4056108**
LRTP Ref: 06-09
County: DIST/ST-WIDE
Roadway ID:
Lanes Exist:
Lanes Improved:
Lanes Added:
Project Length:
District: 6

Project Description: **DISTRICTWIDE PUSH BUTTON LANDSCAPING CONTRACTOR**

Type of Work: **LANDSCAPING**

SIS or Non-SIS: **No**

Extra Description:

		Proposed Funding (in \$000s)							
PHASE :	Funding Source	<2023	2022 - 2023	2023 - 2024	2024 - 2025	2025 - 2026	2026 - 2027	>2027	All Years
	DDR	1,060	21	0	0	0	0	0	1,081
	DIH	28	5	0	0	0	0	0	33
	DS	180	0	0	0	0	0	0	180
CONSTRUCTION	Total	1,268	26	0	0	0	0	0	1,294

RESPONSIBLE AGENCY: **FDOT**

Item Segment TOTAL ALL Years ALL Phases: **\$1,294**

Item Number: 405610

Item TOTAL ALL Years ALL Phases ALL Segments: **\$11,729**

MIAMI-DADE TRANSPORTATION PLANNING ORGANIZATION
TRANSPORTATION IMPROVEMENT PROGRAM
PRIMARY STATE HIGHWAYS AND INTERMODAL



HIGHWAYS

TPO Project No: **DT4056109**
LRTP Ref: 06-09
County: DIST/ST-WIDE
Roadway ID:
Lanes Exist:
Lanes Improved:
Lanes Added:
Project Length:
District: 6

Project Description: **DISTRICTWIDE PUSH BUTTON LANDSCAPING CONTRACTOR**

Type of Work: **LANDSCAPING**

SIS or Non-SIS: **No**

Extra Description:

		Proposed Funding (in \$000s)							
PHASE :	Funding Source	<2023	2022 - 2023	2023 - 2024	2024 - 2025	2025 - 2026	2026 - 2027	>2027	All Years
PRELIMINARY ENGINEERING	DIH	4	0	0	0	0	0	0	4
	Total	4	0	0	0	0	0	0	4
	DDR	41	62	0	0	0	0	0	103
CONSTRUCTION	DIH	9	10	11	0	0	0	0	30
	DS	1,079	0	21	0	0	0	0	1,100
	Total	1,129	72	32	0	0	0	0	1,233

RESPONSIBLE AGENCY: **FDOT**

Item Segment TOTAL ALL Years ALL Phases: **\$1,237**
Item Number: 405610 Item TOTAL ALL Years ALL Phases ALL Segments: **\$11,729**

TPO Project No: **DT4064861**
LRTP Ref: 06-09
County: DIST/ST-WIDE
Roadway ID:
Lanes Exist:
Lanes Improved:
Lanes Added:
Project Length:
District: 6

Project Description: **DISTRICTWIDE RIGHT-OF-WAY DONATIONS AND DEDICATIONS**

Type of Work: **RIGHT OF WAY ACTIVITIES**

SIS or Non-SIS: **No**

Extra Description:

		Proposed Funding (in \$000s)							
PHASE :	Funding Source	<2023	2022 - 2023	2023 - 2024	2024 - 2025	2025 - 2026	2026 - 2027	>2027	All Years
PRELIMINARY ENGINEERING	DIH	60	10	10	10	10	10	0	110
	Total	60	10	10	10	10	10	0	110
RIGHT OF WAY	DIH	657	60	60	60	60	60	0	957
	Total	657	60	60	60	60	60	0	957

RESPONSIBLE AGENCY: **FDOT**

Item Segment TOTAL ALL Years ALL Phases: **\$1,067**
Item Number: 406486 Item TOTAL ALL Years ALL Phases ALL Segments: **\$1,067**

MIAMI-DADE TRANSPORTATION PLANNING ORGANIZATION
TRANSPORTATION IMPROVEMENT PROGRAM
PRIMARY STATE HIGHWAYS AND INTERMODAL



HIGHWAYS

TPO Project No: **DT4095211**
LRTP Ref: 06-09
County: DIST/ST-WIDE
Roadway ID:
Lanes Exist:
Lanes Improved:
Lanes Added:
Project Length:
District: 6

Project Description: **DISTRICTWIDE TRAFFIC OPERATIONS - CONSULTANT STUDIES**

Type of Work: **TRAFFIC OPS IMPROVEMENT**

SIS or Non-SIS: **No**

Extra Description:

PHASE :

PRELIMINARY ENGINEERING

Funding Source	Proposed Funding (in \$000s)							
	<2023	2022 - 2023	2023 - 2024	2024 - 2025	2025 - 2026	2026 - 2027	>2027	All Years
	1,697	0	0	0	0	0	0	1,697
Total	1,697	0	0	0	0	0	0	1,697

RESPONSIBLE AGENCY: **FDOT**

Item Segment TOTAL ALL Years ALL Phases: **\$1,697**

Item Number: 409521

Item TOTAL ALL Years ALL Phases ALL Segments: **\$11,362**

TPO Project No: **DT4095212**
LRTP Ref: 06-09
County: DIST/ST-WIDE
Roadway ID:
Lanes Exist:
Lanes Improved:
Lanes Added:
Project Length:
District: 6

Project Description: **DISTRICTWIDE TRAFFIC OPERATIONS - STUDIES CONSULTANT**

Type of Work: **TRAFFIC OPS IMPROVEMENT**

SIS or Non-SIS: **No**

Extra Description:

PHASE :

PRELIMINARY ENGINEERING

Funding Source	Proposed Funding (in \$000s)							
	<2023	2022 - 2023	2023 - 2024	2024 - 2025	2025 - 2026	2026 - 2027	>2027	All Years
	1,263	0	0	0	0	0	0	1,263
Total	1,263	0	0	0	0	0	0	1,263

RESPONSIBLE AGENCY: **FDOT**

Item Segment TOTAL ALL Years ALL Phases: **\$1,263**

Item Number: 409521

Item TOTAL ALL Years ALL Phases ALL Segments: **\$11,362**

MIAMI-DADE TRANSPORTATION PLANNING ORGANIZATION
TRANSPORTATION IMPROVEMENT PROGRAM
PRIMARY STATE HIGHWAYS AND INTERMODAL



HIGHWAYS

TPO Project No: **DT4095213**
LRTP Ref: 06-09
County: DIST/ST-WIDE
Roadway ID:
Lanes Exist:
Lanes Improved:
Lanes Added:
Project Length:
District: 6

Project Description: **DISTRICTWIDE TRAFFIC OPERATIONS - STUDIES CONSULTANT**

Type of Work: **TRAFFIC OPS IMPROVEMENT**

SIS or Non-SIS: **No**

Extra Description:

PHASE :

Proposed Funding (in \$000s)								
Funding Source	<2023	2022 - 2023	2023 - 2024	2024 - 2025	2025 - 2026	2026 - 2027	>2027	All Years
	1,074	0	0	0	0	0	0	1,074
PRELIMINARY ENGINEERING Total	1,074	0	0	0	0	0	0	1,074

RESPONSIBLE AGENCY: **FDOT**

Item Segment TOTAL ALL Years ALL Phases: **\$1,074**

Item Number: 409521

Item TOTAL ALL Years ALL Phases ALL Segments: **\$11,362**

TPO Project No: **DT4095214**
LRTP Ref: 06-09
County: DIST/ST-WIDE
Roadway ID:
Lanes Exist:
Lanes Improved:
Lanes Added:
Project Length:
District: 6

Project Description: **DISTRICTWIDE TRAFFIC OPERATIONS - STUDIES CONSULTANT**

Type of Work: **TRAFFIC OPS IMPROVEMENT**

SIS or Non-SIS: **No**

Extra Description:

PHASE :

Proposed Funding (in \$000s)								
Funding Source	<2023	2022 - 2023	2023 - 2024	2024 - 2025	2025 - 2026	2026 - 2027	>2027	All Years
	840	0	0	0	0	0	0	840
PRELIMINARY ENGINEERING Total	840	0	0	0	0	0	0	840

RESPONSIBLE AGENCY: **FDOT**

Item Segment TOTAL ALL Years ALL Phases: **\$840**

Item Number: 409521

Item TOTAL ALL Years ALL Phases ALL Segments: **\$11,362**

MIAMI-DADE TRANSPORTATION PLANNING ORGANIZATION
TRANSPORTATION IMPROVEMENT PROGRAM
PRIMARY STATE HIGHWAYS AND INTERMODAL



HIGHWAYS

TPO Project No: **DT4095215**
LRTP Ref: 06-09
County: DIST/ST-WIDE
Roadway ID:
Lanes Exist:
Lanes Improved:
Lanes Added:
Project Length:
District: 6

Project Description: **DISTRICTWIDE TRAFFIC OPERATIONS - STUDIES CONSULTANT**

Type of Work: **TRAFFIC OPS IMPROVEMENT**

SIS or Non-SIS: **No**

Extra Description:

PHASE :

Funding Source	Proposed Funding (in \$000s)							
	<2023	2022 - 2023	2023 - 2024	2024 - 2025	2025 - 2026	2026 - 2027	>2027	All Years
PRELIMINARY ENGINEERING	1,523	0	0	0	0	0	0	1,523
Total	1,523	0	0	0	0	0	0	1,523

RESPONSIBLE AGENCY: **FDOT**

Item Segment **TOTAL ALL Years ALL Phases:** **\$1,523**

Item Number: **409521**

Item **TOTAL ALL Years ALL Phases ALL Segments:** **\$11,362**

TPO Project No: **DT4095216**
LRTP Ref: 06-09
County: DIST/ST-WIDE
Roadway ID:
Lanes Exist:
Lanes Improved:
Lanes Added:
Project Length:
District: 6

Project Description: **DISTRICTWIDE TRAFFIC OPERATIONS - STUDIES CONSULTANT**

Type of Work: **TRAFFIC OPS IMPROVEMENT**

SIS or Non-SIS: **No**

Extra Description:

PHASE :

Funding Source	Proposed Funding (in \$000s)							
	<2023	2022 - 2023	2023 - 2024	2024 - 2025	2025 - 2026	2026 - 2027	>2027	All Years
DIH	382	0	0	0	0	0	0	382
DS	1,350	150	0	0	0	0	0	1,500
Total	1,732	150	0	0	0	0	0	1,882

RESPONSIBLE AGENCY: **FDOT**

Item Segment **TOTAL ALL Years ALL Phases:** **\$1,882**

Item Number: **409521**

Item **TOTAL ALL Years ALL Phases ALL Segments:** **\$11,362**

MIAMI-DADE TRANSPORTATION PLANNING ORGANIZATION
TRANSPORTATION IMPROVEMENT PROGRAM
PRIMARY STATE HIGHWAYS AND INTERMODAL



HIGHWAYS

TPO Project No: **DT4095217**
LRTP Ref: 06-09
County: DIST/ST-WIDE
Roadway ID:
Lanes Exist:
Lanes Improved:
Lanes Added:
Project Length:
District: 6

Project Description: **DISTRICTWIDE TRAFFIC OPERATIONS - STUDIES CONSULTANT**

Type of Work: **TRAFFIC OPS IMPROVEMENT**

SIS or Non-SIS: **No**

Extra Description:

PHASE :

Proposed Funding (in \$000s)								
Funding Source	<2023	2022 - 2023	2023 - 2024	2024 - 2025	2025 - 2026	2026 - 2027	>2027	All Years
DDR	175	0	0	0	0	0	0	175
DIH	28	5	5	5	0	0	0	43
DS	450	300	300	300	0	0	0	1,350
PRELIMINARY ENGINEERING Total	653	305	305	305	0	0	0	1,568

RESPONSIBLE AGENCY: **FDOT**

Item Segment TOTAL ALL Years ALL Phases: **\$1,568**

Item Number: 409521

Item TOTAL ALL Years ALL Phases ALL Segments: **\$11,362**

TPO Project No: **DT4095218**
LRTP Ref: 06-09
County: DIST/ST-WIDE
Roadway ID:
Lanes Exist:
Lanes Improved:
Lanes Added:
Project Length:
District: 6

Project Description: **DISTRICTWIDE TRAFFIC OPERATIONS - STUDIES CONSULTANT**

Type of Work: **TRAFFIC OPS IMPROVEMENT**

SIS or Non-SIS: **No**

Extra Description:

PHASE :

Proposed Funding (in \$000s)								
Funding Source	<2023	2022 - 2023	2023 - 2024	2024 - 2025	2025 - 2026	2026 - 2027	>2027	All Years
DIH	0	5	5	5	0	0	0	15
DS	0	300	300	300	300	300	0	1,500
PRELIMINARY ENGINEERING Total	0	305	305	305	300	300	0	1,515

RESPONSIBLE AGENCY: **FDOT**

Item Segment TOTAL ALL Years ALL Phases: **\$1,515**

Item Number: 409521

Item TOTAL ALL Years ALL Phases ALL Segments: **\$11,362**

MIAMI-DADE TRANSPORTATION PLANNING ORGANIZATION
TRANSPORTATION IMPROVEMENT PROGRAM
PRIMARY STATE HIGHWAYS AND INTERMODAL



HIGHWAYS

TPO Project No: **DT4102651**
LRTP Ref: 06-09
County: DIST/ST-WIDE
Roadway ID:
Lanes Exist:
Lanes Improved:
Lanes Added:
Project Length:
District: 6

Project Description: **DISTRICTWIDE LEAD ABATEMENT INSPECTIONS CONSULTANT**

Type of Work: **INSPECT CONSTRUCTION PROJS.**

SIS or Non-SIS: **No**

Extra Description:

		Proposed Funding (in \$000s)							
PHASE :	Funding Source	<2023	2022 - 2023	2023 - 2024	2024 - 2025	2025 - 2026	2026 - 2027	>2027	All Years
		2,830	0	0	0	0	0	0	2,830
CONSTRUCTION	Total	2,830	0	0	0	0	0	0	2,830

RESPONSIBLE AGENCY: **FDOT**

Item Segment TOTAL ALL Years ALL Phases: **\$2,830**

Item Number: 410265

Item TOTAL ALL Years ALL Phases ALL Segments: **\$7,351**

TPO Project No: **DT4102652**
LRTP Ref: 06-09
County: DIST/ST-WIDE
Roadway ID:
Lanes Exist:
Lanes Improved:
Lanes Added:
Project Length:
District: 6

Project Description: **DISTRICTWIDE ASBESTOS & LEAD ABATEMENT SUPERVISION & INSPECTIONS**

Type of Work: **INSPECT CONSTRUCTION PROJS.**

SIS or Non-SIS: **No**

Extra Description:

		Proposed Funding (in \$000s)							
PHASE :	Funding Source	<2023	2022 - 2023	2023 - 2024	2024 - 2025	2025 - 2026	2026 - 2027	>2027	All Years
	BRRP	3,021	300	300	300	100	0	0	4,021
CONSTRUCTION	Total	3,021	300	300	300	100	0	0	4,021

RESPONSIBLE AGENCY: **FDOT**

Item Segment TOTAL ALL Years ALL Phases: **\$4,021**

Item Number: 410265

Item TOTAL ALL Years ALL Phases ALL Segments: **\$7,351**

MIAMI-DADE TRANSPORTATION PLANNING ORGANIZATION
TRANSPORTATION IMPROVEMENT PROGRAM
PRIMARY STATE HIGHWAYS AND INTERMODAL



HIGHWAYS

TPO Project No: **DT4102654**
LRTP Ref: 06-09
County: DIST/ST-WIDE
Roadway ID:
Lanes Exist:
Lanes Improved:
Lanes Added:
Project Length:
District: 6

Project Description: **DISTRICTWIDE ASBESTOS & LEAD ABATEMENT SUPERVISION & INSPECTIONS**

Type of Work: **INSPECT CONSTRUCTION PROJS.**

SIS or Non-SIS: **No**

Extra Description:

		Proposed Funding (in \$000s)							
PHASE :	Funding Source	<2023	2022 - 2023	2023 - 2024	2024 - 2025	2025 - 2026	2026 - 2027	>2027	All Years
	BRRP	0	0	0	0	200	300	0	500
CONSTRUCTION	Total	0	0	0	0	200	300	0	500

RESPONSIBLE AGENCY: **FDOT**

Item Segment TOTAL ALL Years ALL Phases: **\$500**

Item Number: 410265 Item TOTAL ALL Years ALL Phases ALL Segments: **\$7,351**

TPO Project No: **DT4106461**
LRTP Ref: 07-34
County: MIAMI-DADE
Roadway ID:
Lanes Exist:
Lanes Improved:
Lanes Added:
Project Length: 3.441
District: 6

Project Description: **SR 934 / NE 79 & 82 ST**

FROM SR 5 / BISCAYNE BLVD TO BAY DR

Type of Work: **FLEXIBLE PAVEMENT RECONSTRUCT.**

SIS or Non-SIS: **No**

Extra Description:

		Proposed Funding (in \$000s)							
PHASE :	Funding Source	<2023	2022 - 2023	2023 - 2024	2024 - 2025	2025 - 2026	2026 - 2027	>2027	All Years
		3	0	0	0	0	0	0	3
PRELIMINARY ENGINEERING	Total	3	0	0	0	0	0	0	3

RESPONSIBLE AGENCY: **FDOT**

Item Segment TOTAL ALL Years ALL Phases: **\$3**

Item Number: 410646 Item TOTAL ALL Years ALL Phases ALL Segments: **\$11,424**

MIAMI-DADE TRANSPORTATION PLANNING ORGANIZATION
TRANSPORTATION IMPROVEMENT PROGRAM
PRIMARY STATE HIGHWAYS AND INTERMODAL



HIGHWAYS

TPO Project No: DT4106462		Project Description: SR 934 / NE 79 ST		FROM WEST OF I-95 (13TH CT) TO END OF SR 934 / 1 WAY PL							
LRTP Ref: 07-34											
County: MIAMI-DADE											
Roadway ID:											
Lanes Exist:		Type of Work: PD&E/EMO STUDY		SIS or Non-SIS: No							
Lanes Improved:											
Lanes Added:		Extra Description:									
Project Length: 5.985											
District: 6											
		Proposed Funding (in \$000s)									
PHASE :		Funding Source	<2023	2022 - 2023	2023 - 2024	2024 - 2025	2025 - 2026	2026 - 2027	>2027	All Years	
			1,234	0	0	0	0	0	0	1,234	
PROJECT DEVELOPMENT AND ENVIRONMENTAL		Total	1,234	0	0	0	0	0	0	1,234	
RESPONSIBLE AGENCY: FDOT		Item Segment TOTAL ALL Years ALL Phases: \$1,234									
		Item Number: 410646	Item TOTAL ALL Years ALL Phases ALL Segments: \$11,424								

TPO Project No:	DT4106463	Project Description:	SR 934 / NE 82 ST	FROM SR 5 / BISCAYNE BLVD	TO NE BAYSHORE CT				
LRTP Ref:	07-34								
County:	MIAMI-DADE								
Roadway ID:									
Lanes Exist:		Type of Work:	RESURFACING	SIS or Non-SIS:	No				
Lanes Improved:									
Lanes Added:		Extra Description:							
Project Length:	0.763								
District:	6								
			Proposed Funding (in \$000s)						
PHASE :	Funding Source	<2023	2022 - 2023	2023 - 2024	2024 - 2025	2025 - 2026	2026 - 2027	>2027	All Years
		300	0	0	0	0	0	0	300
PRELIMINARY ENGINEERING	Total	300	0	0	0	0	0	0	300
		18	0	0	0	0	0	0	18
RIGHT OF WAY	Total	18	0	0	0	0	0	0	18
		9	0	0	0	0	0	0	9
RAILROAD & UTILITIES	Total	9	0	0	0	0	0	0	9
		808	0	0	0	0	0	0	808
		88	0	0	0	0	0	0	88
CONSTRUCTION	Total	896	0	0	0	0	0	0	896
RESPONSIBLE AGENCY: FDOT		Item Segment TOTAL ALL Years ALL Phases:			\$1,223				
		Item Number:	410646	Item TOTAL ALL Years ALL Phases ALL Segments:			\$11,424		

MIAMI-DADE TRANSPORTATION PLANNING ORGANIZATION
TRANSPORTATION IMPROVEMENT PROGRAM
PRIMARY STATE HIGHWAYS AND INTERMODAL



HIGHWAYS

TPO Project No: **DT4106464** Project Description: **SR 934 / NE / NW 79 ST** **FROM WEST OF I-95 (13TH CT) TO END OF SR 934 / 1 WAY PL**

LRTP Ref: 07-34

County: MIAMI-DADE

Roadway ID:

Lanes Exist:

Lanes Improved:

Lanes Added:

Project Length: 5.948

District: 6

Type of Work: **PD&E/EMO STUDY**

SIS or Non-SIS: **No**

Extra Description:

		Proposed Funding (in \$000s)							
PHASE :	Funding Source	<2023	2022 - 2023	2023 - 2024	2024 - 2025	2025 - 2026	2026 - 2027	>2027	All Years
		8	0	0	0	0	0	0	8
PRELIMINARY ENGINEERING	Total	8	0	0	0	0	0	0	8
		3,819	0	0	0	0	0	0	3,819
		98	0	0	0	0	0	0	98
PROJECT DEVELOPMENT AND ENVIRONMENTAL	Total	3,917	0	0	0	0	0	0	3,917

RESPONSIBLE AGENCY: **FDOT**

Item Segment **TOTAL ALL Years ALL Phases:** **\$3,925**

Item Number: **410646**

Item **TOTAL ALL Years ALL Phases ALL Segments:** **\$11,424**

TPO Project No: **DT4106465** Project Description: **SR 934 / NE / NW 79 ST** **FROM WEST OF I-95 (13TH CT) TO END OF SR 934 / 1 WAY PR**

LRTP Ref: 07-34

County: MIAMI-DADE

Roadway ID: 87080001

Lanes Exist: 2

Lanes Improved: 2

Lanes Added:

Project Length: 5.948

District: 6

Type of Work: **ADD LANES & RECONSTRUCT**

SIS or Non-SIS: **No**

Extra Description:

		Proposed Funding (in \$000s)							
PHASE :	Funding Source	<2023	2022 - 2023	2023 - 2024	2024 - 2025	2025 - 2026	2026 - 2027	>2027	All Years
	ACSU	0	150	0	0	0	0	0	150
	DDR	0	733	0	0	0	0	0	733
	DIH	159	50	0	0	0	0	0	209
	DS	1	0	0	0	0	0	0	1
PRELIMINARY ENGINEERING	Total	160	933	0	0	0	0	0	1,093
	DS	0	15	0	0	0	0	0	15
RAILROAD & UTILITIES	Total	0	15	0	0	0	0	0	15

RESPONSIBLE AGENCY: **FDOT**

Item Segment **TOTAL ALL Years ALL Phases:** **\$1,108**

Item Number: **410646**

Item **TOTAL ALL Years ALL Phases ALL Segments:** **\$11,424**

MIAMI-DADE TRANSPORTATION PLANNING ORGANIZATION
TRANSPORTATION IMPROVEMENT PROGRAM
PRIMARY STATE HIGHWAYS AND INTERMODAL



HIGHWAYS

TPO Project No: **DT4106466** Project Description: **SR 934 / NE / NW 81 / 82 ST FROM WEST OF I-95 (13TH CT) TO END OF SR 934 / 1 WAY**

LRTP Ref: 07-34

County: MIAMI-DADE

Roadway ID: 87080001

Lanes Exist: 2

Lanes Improved: 2

Lanes Added:

Project Length: 3.079

District: 6

Type of Work: **ROAD RECONSTRUCTION - 2 LANE**

SIS or Non-SIS: **No**

Extra Description:

PHASE :	Funding Source	Proposed Funding (in \$000s)							All Years
		<2023	2022 - 2023	2023 - 2024	2024 - 2025	2025 - 2026	2026 - 2027	>2027	
	ACSU	0	150	0	0	0	0	0	150
	DDR	0	733	0	0	0	0	0	733
	DIH	79	50	0	0	0	0	0	129
	DS	1	0	0	0	0	0	0	1
PRELIMINARY ENGINEERING	Total	80	933	0	0	0	0	0	1,013
	SA	0	15	0	0	0	0	0	15
RAILROAD & UTILITIES	Total	0	15	0	0	0	0	0	15

RESPONSIBLE AGENCY: **FDOT**

Item Number: 410646

Item Segment TOTAL ALL Years ALL Phases: **\$1,028**

Item TOTAL ALL Years ALL Phases ALL Segments: **\$11,424**

TPO Project No: **DT4106467** Project Description: **SR 934 / NW 79 ST**

LRTP Ref: 07-34

County: MIAMI-DADE

Roadway ID: 87080900

Lanes Exist: 6

Lanes Improved:

Lanes Added:

Project Length: 1.974

District: 6

Type of Work: **SAFETY PROJECT**

SIS or Non-SIS: **No**

Extra Description:

PHASE :	Funding Source	Proposed Funding (in \$000s)							All Years
		<2023	2022 - 2023	2023 - 2024	2024 - 2025	2025 - 2026	2026 - 2027	>2027	
	ACSS	0	84	0	0	0	0	0	84
	DIH	107	0	0	0	0	0	0	107
	DS	137	0	0	0	0	0	0	137
PRELIMINARY ENGINEERING	Total	244	84	0	0	0	0	0	328
	ACSS	0	130	25	6	0	0	0	161
	DIH	0	10	12	2	0	0	0	24
RIGHT OF WAY	Total	0	140	37	8	0	0	0	185
	DS	0	0	0	30	0	0	0	30
	LF	0	0	0	35	0	0	0	35

MIAMI-DADE TRANSPORTATION PLANNING ORGANIZATION
TRANSPORTATION IMPROVEMENT PROGRAM
PRIMARY STATE HIGHWAYS AND INTERMODAL



HIGHWAYS

TPO Project No: **DT4106467**
LRTP Ref: 07-34
County: MIAMI-DADE
Roadway ID: 87080900
Lanes Exist: 6
Lanes Improved:
Lanes Added:
Project Length: 1.974
District: 6

Project Description: **SR 934 / NW 79 ST**

FROM NW 25 AVE

TO NW 1 PLACE

Type of Work: **SAFETY PROJECT**

SIS or Non-SIS: **No**

Extra Description:

		Proposed Funding (in \$000s)							
PHASE :	Funding Source	<2023	2022 - 2023	2023 - 2024	2024 - 2025	2025 - 2026	2026 - 2027	>2027	All Years
RAILROAD & UTILITIES	Total	0	0	0	65	0	0	0	65
	ACSS	0	0	0	2,325	0	0	0	2,325
CONSTRUCTION	Total	0	0	0	2,325	0	0	0	2,325

RESPONSIBLE AGENCY: **FDOT**

Item Segment TOTAL ALL Years ALL Phases: **\$2,903**

Item Number: **410646**

Item TOTAL ALL Years ALL Phases ALL Segments: **\$11,424**

TPO Project No: **DT4140521**
LRTP Ref: 06-09
County: DIST/ST-WIDE
Roadway ID:
Lanes Exist:
Lanes Improved:
Lanes Added:
Project Length:
District: 6

Project Description: **DISTRICTWIDE TRAFFIC OPERATIONS - STUDIES**

Type of Work: **TRANSPORTATION STATISTICS**

SIS or Non-SIS: **No**

Extra Description:

		Proposed Funding (in \$000s)							
PHASE :	Funding Source	<2023	2022 - 2023	2023 - 2024	2024 - 2025	2025 - 2026	2026 - 2027	>2027	All Years
PRELIMINARY ENGINEERING		1,918	0	0	0	0	0	0	1,918
	Total	1,918	0	0	0	0	0	0	1,918

RESPONSIBLE AGENCY: **FDOT**

Item Segment TOTAL ALL Years ALL Phases: **\$1,918**

Item Number: **414052**

Item TOTAL ALL Years ALL Phases ALL Segments: **\$6,250**

MIAMI-DADE TRANSPORTATION PLANNING ORGANIZATION
TRANSPORTATION IMPROVEMENT PROGRAM
PRIMARY STATE HIGHWAYS AND INTERMODAL



HIGHWAYS

TPO Project No: **DT4140522**
LRTP Ref: 06-09
County: DIST/ST-WIDE
Roadway ID:
Lanes Exist:
Lanes Improved:
Lanes Added:
Project Length:
District: 6

Project Description: **DISTRICTWIDE TRAFFIC OPERATIONS - SAFETY STUDIES CONSULTANT**

Type of Work: **TRANSPORTATION STATISTICS** SIS or Non-SIS: **No**

Extra Description:

PHASE :

Funding Source	Proposed Funding (in \$000s)							
	<2023	2022 - 2023	2023 - 2024	2024 - 2025	2025 - 2026	2026 - 2027	>2027	All Years
	908	0	0	0	0	0	0	908
PRELIMINARY ENGINEERING								
Total	908	0	0	0	0	0	0	908

RESPONSIBLE AGENCY: **FDOT**

Item Segment **TOTAL ALL Years ALL Phases:** **\$908**

Item Number: **414052** Item **TOTAL ALL Years ALL Phases ALL Segments:** **\$6,250**

TPO Project No: **DT4140523**
LRTP Ref: 06-09
County: DIST/ST-WIDE
Roadway ID:
Lanes Exist:
Lanes Improved:
Lanes Added:
Project Length:
District: 6

Project Description: **DISTRICTWIDE TRAFFIC OPERATIONS - SAFETY STUDIES CONSULTANT**

Type of Work: **TRANSPORTATION STATISTICS** SIS or Non-SIS: **No**

Extra Description:

PHASE :

Funding Source	Proposed Funding (in \$000s)							
	<2023	2022 - 2023	2023 - 2024	2024 - 2025	2025 - 2026	2026 - 2027	>2027	All Years
	1,437	0	0	0	0	0	0	1,437
PRELIMINARY ENGINEERING								
Total	1,437	0	0	0	0	0	0	1,437

RESPONSIBLE AGENCY: **FDOT**

Item Segment **TOTAL ALL Years ALL Phases:** **\$1,437**

Item Number: **414052** Item **TOTAL ALL Years ALL Phases ALL Segments:** **\$6,250**

MIAMI-DADE TRANSPORTATION PLANNING ORGANIZATION
TRANSPORTATION IMPROVEMENT PROGRAM
PRIMARY STATE HIGHWAYS AND INTERMODAL



HIGHWAYS

TPO Project No: **DT4140524**
LRTP Ref: 06-09
County: DIST/ST-WIDE
Roadway ID:
Lanes Exist:
Lanes Improved:
Lanes Added:
Project Length:
District: 6

Project Description: **DISTRICTWIDE TRAFFIC OPERATIONS - SAFETY STUDIES CONSULTANT**

Type of Work: **TRAFFIC OPS IMPROVEMENT**

SIS or Non-SIS: **No**

Extra Description:

PHASE :	Funding Source	Proposed Funding (in \$000s)							All Years
		<2023	2022 - 2023	2023 - 2024	2024 - 2025	2025 - 2026	2026 - 2027	>2027	
	DDR	150	0	0	0	0	0	0	150
	DIH	12	5	5	5	5	0	0	32
	DS	300	300	300	300	300	0	0	1,500
PRELIMINARY ENGINEERING	Total	462	305	305	305	305	0	0	1,682

RESPONSIBLE AGENCY: **FDOT**

Item Segment TOTAL ALL Years ALL Phases: **\$1,682**
Item Number: 414052 Item TOTAL ALL Years ALL Phases ALL Segments: **\$6,250**

TPO Project No: **DT4140525**
LRTP Ref: 06-09
County: DIST/ST-WIDE
Roadway ID:
Lanes Exist:
Lanes Improved:
Lanes Added:
Project Length:
District: 6

Project Description: **DISTRICTWIDE TRAFFIC OPERATIONS - SAFETY STUDIES CONSULTANT**

Type of Work: **TRAFFIC OPS IMPROVEMENT**

SIS or Non-SIS: **No**

Extra Description:

PHASE :	Funding Source	Proposed Funding (in \$000s)							All Years
		<2023	2022 - 2023	2023 - 2024	2024 - 2025	2025 - 2026	2026 - 2027	>2027	
	DIH	0	0	0	0	0	5	0	5
	DS	0	0	0	0	0	300	0	300
PRELIMINARY ENGINEERING	Total	0	0	0	0	0	305	0	305

RESPONSIBLE AGENCY: **FDOT**

Item Segment TOTAL ALL Years ALL Phases: **\$305**
Item Number: 414052 Item TOTAL ALL Years ALL Phases ALL Segments: **\$6,250**

MIAMI-DADE TRANSPORTATION PLANNING ORGANIZATION
TRANSPORTATION IMPROVEMENT PROGRAM
PRIMARY STATE HIGHWAYS AND INTERMODAL



HIGHWAYS

TPO Project No:DT4149641

LRTP Ref:07-32

County:MIAMI-DADE

Roadway ID:87270000

Lanes Exist:3

Lanes Improved:3

Lanes Added:

Project Length:3.260

District:6

Project Description:

SR 9A / I-95

FROM S OF MIAMI GARDENS DRIVE

TO BROWARD COUNTY LINE

Type of Work:

PD&E/EMO STUDY

SIS or Non-SIS: Yes

Extra Description:

PHASE :	Funding Source	Proposed Funding (in \$000s)							
		<2023	2022 - 2023	2023 - 2024	2024 - 2025	2025 - 2026	2026 - 2027	>2027	All Years
PRELIMINARY ENGINEERING	ACFP	0	0	20,130	0	0	0	0	20,130
	Total	0	0	20,130	0	0	0	0	20,130
	SA	0	0	10	0	0	0	0	10
RAILROAD & UTILITIES	Total	0	0	10	0	0	0	0	10
PROJECT DEVELOPMENT AND ENVIRONMENTAL	ACNP	3,979	0	0	0	0	0	0	3,979
	NHPP	20	0	0	0	0	0	0	20
	Total	3,999	0	0	0	0	0	0	3,999

RESPONSIBLE AGENCY: FDOT

Item Segment TOTAL ALL Years ALL Phases: \$24,139

Item Number: 414964

Item TOTAL ALL Years ALL Phases ALL Segments: \$54,754

TPO Project No: DT4149646		Project Description: SR 9A / I-95		FROM US 1		TO DADE / BROWARD LINE				
LRTP Ref: 06-09										
County: MIAMI-DADE										
Roadway ID:										
Lanes Exist:		Type of Work: CORRIDOR/SUBAREA PLANNING		SIS or Non-SIS: Yes						
Lanes Improved:										
Lanes Added:		Extra Description:								
Project Length: 17.260										
District: 6										

MIAMI-DADE TRANSPORTATION PLANNING ORGANIZATION
TRANSPORTATION IMPROVEMENT PROGRAM
PRIMARY STATE HIGHWAYS AND INTERMODAL



HIGHWAYS

TPO Project No: DT4149647		Project Description: SR 9A / I-95		FROM US 1 / S DIXIE HIGHWAY TO SOUTH OF NW 62 ST						
LRTP Ref: 07-32		Type of Work: PD&E/EMO STUDY		SIS or Non-SIS: Yes						
County: MIAMI-DADE										
Roadway ID: 87270000										
Lanes Exist: 3										
Lanes Improved: 3										
Lanes Added:		Extra Description:		Proposed Funding (in \$000s)						
Project Length: 5.720										
District: 6										
PHASE :		Funding Source	<2023	2022 - 2023	2023 - 2024	2024 - 2025	2025 - 2026	2026 - 2027	>2027	All Years
		ACFP	0	0	0	0	0	10,340	0	10,340
PRELIMINARY ENGINEERING		Total	0	0	0	0	0	10,340	0	10,340
		ACFP	0	0	6,700	0	0	0	0	6,700
PROJECT DEVELOPMENT AND ENVIRONMENTAL		Total	0	0	6,700	0	0	0	0	6,700
RESPONSIBLE AGENCY: FDOT				Item Segment TOTAL ALL Years ALL Phases: \$17,040						
Item Number: 414964				Item TOTAL ALL Years ALL Phases ALL Segments: \$54,754						

TPO Project No:	DT4149648	Project Description:	SR 9A / I-95	FROM SOUTH OF NW 62 ST	TO NORTH OF NW 143 ST							
LRTP Ref:	07-32											
County:	MIAMI-DADE											
Roadway ID:	87270000											
Lanes Exist:	4	Type of Work:	PD&E/EMO STUDY	SIS or Non-SIS:	Yes							
Lanes Improved:												
Lanes Added:		Extra Description:										
Project Length:	5.580											
District:	6											
				Proposed Funding (in \$000s)								
		PHASE :	Funding Source	<2023	2022 - 2023	2023 - 2024	2024 - 2025	2025 - 2026	2026 - 2027	>2027	All Years	
			ACFP	0	0	0	0	0	5,720	0	5,720	
		PRELIMINARY ENGINEERING	Total	0	0	0	0	0	5,720	0	5,720	
			ACFP	0	0	3,700	0	0	0	0	3,700	
		PROJECT DEVELOPMENT AND ENVIRONMENTAL	Total	0	0	3,700	0	0	0	0	3,700	
RESPONSIBLE AGENCY: FDOT				Item Segment TOTAL ALL Years ALL Phases:								\$9,420
				Item Number:	414964	Item TOTAL ALL Years ALL Phases ALL Segments:					\$54,754	

MIAMI-DADE TRANSPORTATION PLANNING ORGANIZATION
TRANSPORTATION IMPROVEMENT PROGRAM
PRIMARY STATE HIGHWAYS AND INTERMODAL



HIGHWAYS

TPO Project No: **DT4152391**
LRTP Ref: 06-09
County: DIST/ST-WIDE
Roadway ID:
Lanes Exist:
Lanes Improved:
Lanes Added:
Project Length:
District: 6

Project Description: **DISTRICTWIDE PLANS REVIEW
CONSULTANT AND SUPPORT SERVICES**

Type of Work: **PRELIMINARY ENGINEERING** SIS or Non-SIS: **No**

Extra Description:

		Proposed Funding (in \$000s)							
PHASE :	Funding Source	<2023	2022 - 2023	2023 - 2024	2024 - 2025	2025 - 2026	2026 - 2027	>2027	All Years
		2,487	0	0	0	0	0	0	2,487
PRELIMINARY ENGINEERING	Total	2,487	0	0	0	0	0	0	2,487
		4	0	0	0	0	0	0	4
RIGHT OF WAY	Total	4	0	0	0	0	0	0	4

RESPONSIBLE AGENCY: **FDOT**

Item Segment TOTAL ALL Years ALL Phases: **\$2,491**

Item Number: 415239 Item TOTAL ALL Years ALL Phases ALL Segments: **\$9,969**

TPO Project No: **DT4152392**
LRTP Ref: 06-09
County: DIST/ST-WIDE
Roadway ID:
Lanes Exist:
Lanes Improved:
Lanes Added:
Project Length:
District: 6

Project Description: **DISTRICTWIDE PLANS REVIEW
CONSULTANT AND SUPPORT SERVICES**

Type of Work: **PRELIMINARY ENGINEERING** SIS or Non-SIS: **No**

Extra Description:

		Proposed Funding (in \$000s)							
PHASE :	Funding Source	<2023	2022 - 2023	2023 - 2024	2024 - 2025	2025 - 2026	2026 - 2027	>2027	All Years
		666	0	0	0	0	0	0	666
PRELIMINARY ENGINEERING	Total	666	0	0	0	0	0	0	666

RESPONSIBLE AGENCY: **FDOT**

Item Segment TOTAL ALL Years ALL Phases: **\$666**

Item Number: 415239 Item TOTAL ALL Years ALL Phases ALL Segments: **\$9,969**

MIAMI-DADE TRANSPORTATION PLANNING ORGANIZATION
TRANSPORTATION IMPROVEMENT PROGRAM
PRIMARY STATE HIGHWAYS AND INTERMODAL



HIGHWAYS

TPO Project No: **DT4152393**
LRTP Ref: 06-09
County: DIST/ST-WIDE
Roadway ID:
Lanes Exist:
Lanes Improved:
Lanes Added:
Project Length:
District: 6

Project Description: **DISTRICTWIDE PLANS REVIEW
CONSULTANT AND SUPPORT SERVICES**

Type of Work: **PRELIMINARY ENGINEERING** SIS or Non-SIS: **No**

Extra Description:

PHASE :

Proposed Funding (in \$000s)								
Funding Source	<2023	2022 - 2023	2023 - 2024	2024 - 2025	2025 - 2026	2026 - 2027	>2027	All Years
	1,498	0	0	0	0	0	0	1,498
PRELIMINARY ENGINEERING Total	1,498	0	0	0	0	0	0	1,498

RESPONSIBLE AGENCY: **FDOT**

Item Segment TOTAL ALL Years ALL Phases: **\$1,498**

Item Number: 415239 Item TOTAL ALL Years ALL Phases ALL Segments: **\$9,969**

TPO Project No: **DT4152394**
LRTP Ref: 06-09
County: DIST/ST-WIDE
Roadway ID:
Lanes Exist:
Lanes Improved:
Lanes Added:
Project Length:
District: 6

Project Description: **DISTRICTWIDE PLANS REVIEW
CONSULTANT AND SUPPORT SERVICES**

Type of Work: **PRELIMINARY ENGINEERING** SIS or Non-SIS: **No**

Extra Description:

PHASE :

Proposed Funding (in \$000s)								
Funding Source	<2023	2022 - 2023	2023 - 2024	2024 - 2025	2025 - 2026	2026 - 2027	>2027	All Years
DDR	200	0	0	0	0	0	0	200
DIH	63	5	0	0	0	0	0	68
DS	917	400	0	0	0	0	0	1,317
PRELIMINARY ENGINEERING Total	1,180	405	0	0	0	0	0	1,585

RESPONSIBLE AGENCY: **FDOT**

Item Segment TOTAL ALL Years ALL Phases: **\$1,585**

Item Number: 415239 Item TOTAL ALL Years ALL Phases ALL Segments: **\$9,969**

MIAMI-DADE TRANSPORTATION PLANNING ORGANIZATION
TRANSPORTATION IMPROVEMENT PROGRAM
PRIMARY STATE HIGHWAYS AND INTERMODAL



HIGHWAYS

TPO Project No: **DT4152395**
LRTP Ref: 06-09
County: DIST/ST-WIDE
Roadway ID:
Lanes Exist:
Lanes Improved:
Lanes Added:
Project Length:
District: 6

Project Description: **DISTRICTWIDE PLANS REVIEW & SUPPORT SERVICES CONSULTANT**

Type of Work: **TRAFFIC OPS IMPROVEMENT** SIS or Non-SIS: **No**

Extra Description:

PHASE :	Funding Source	Proposed Funding (in \$000s)							All Years
		<2023	2022 - 2023	2023 - 2024	2024 - 2025	2025 - 2026	2026 - 2027	>2027	
	DDR	100	0	0	0	0	0	0	100
	DIH	17	5	5	5	0	0	0	32
	DS	267	300	300	300	300	0	0	1,467
PRELIMINARY ENGINEERING	Total	384	305	305	305	300	0	0	1,599

RESPONSIBLE AGENCY: **FDOT**

Item Segment TOTAL ALL Years ALL Phases: **\$1,599**
Item Number: 415239 Item TOTAL ALL Years ALL Phases ALL Segments: **\$9,969**

TPO Project No: **DT4152396**
LRTP Ref: 06-09
County: DIST/ST-WIDE
Roadway ID:
Lanes Exist:
Lanes Improved:
Lanes Added:
Project Length:
District: 6

Project Description: **DISTRICTWIDE PLANS REVIEW & SUPPORT SERVICES CONSULTANT**

Type of Work: **TRAFFIC OPS IMPROVEMENT** SIS or Non-SIS: **No**

Extra Description:

PHASE :	Funding Source	Proposed Funding (in \$000s)							All Years
		<2023	2022 - 2023	2023 - 2024	2024 - 2025	2025 - 2026	2026 - 2027	>2027	
	DIH	0	0	0	0	5	5	0	10
	DS	0	0	0	0	300	300	0	600
PRELIMINARY ENGINEERING	Total	0	0	0	0	305	305	0	610

RESPONSIBLE AGENCY: **FDOT**

Item Segment TOTAL ALL Years ALL Phases: **\$610**
Item Number: 415239 Item TOTAL ALL Years ALL Phases ALL Segments: **\$9,969**

MIAMI-DADE TRANSPORTATION PLANNING ORGANIZATION
TRANSPORTATION IMPROVEMENT PROGRAM
PRIMARY STATE HIGHWAYS AND INTERMODAL



HIGHWAYS

TPO Project No: **DT4152397**
LRTP Ref: 06-09
County: DIST/ST-WIDE
Roadway ID:
Lanes Exist:
Lanes Improved:
Lanes Added:
Project Length:
District: 6

Project Description: **DISTRICTWIDE PEDESTRIAN AND BICYCLE SAFETY PROGRAM CONSULTANT**

Type of Work: **TRAFFIC OPS IMPROVEMENT**

SIS or Non-SIS: **No**

Extra Description:

PHASE :

Funding Source	Proposed Funding (in \$000s)							
	<2023	2022 - 2023	2023 - 2024	2024 - 2025	2025 - 2026	2026 - 2027	>2027	All Years
DIH	0	0	5	5	5	5	0	20
DS	0	0	500	350	350	300	0	1,500
PRELIMINARY ENGINEERING	0	0	505	355	355	305	0	1,520

RESPONSIBLE AGENCY: **FDOT**

Item Segment TOTAL ALL Years ALL Phases: **\$1,520**

Item Number: **415239**

Item TOTAL ALL Years ALL Phases ALL Segments: **\$9,969**

TPO Project No: **DT4170261**
LRTP Ref: 06-10
County: DIST/ST-WIDE
Roadway ID:
Lanes Exist:
Lanes Improved:
Lanes Added:
Project Length:
District: 6

Project Description: **DISTRICTWIDE RIGHT-OF-WAY ADVANCED ACQUISITIONS SUPPORT**

Type of Work: **RIGHT OF WAY ACTIVITIES**

SIS or Non-SIS: **No**

Extra Description:

PHASE :

Funding Source	Proposed Funding (in \$000s)							
	<2023	2022 - 2023	2023 - 2024	2024 - 2025	2025 - 2026	2026 - 2027	>2027	All Years
BNCA	137	0	0	0	0	0	0	137
DIH	180	5	5	5	5	5	0	205
DS	49	0	0	0	0	0	0	49
RIGHT OF WAY	366	5	5	5	5	5	0	391

RESPONSIBLE AGENCY: **FDOT**

Item Segment TOTAL ALL Years ALL Phases: **\$391**

Item Number: **417026**

Item TOTAL ALL Years ALL Phases ALL Segments: **\$391**

MIAMI-DADE TRANSPORTATION PLANNING ORGANIZATION
TRANSPORTATION IMPROVEMENT PROGRAM
PRIMARY STATE HIGHWAYS AND INTERMODAL



HIGHWAYS

TPO Project No: DT4184231	Project Description:	SR 826 / PALMETTO EXPWY	FROM SR 93 / I-75	TO GOLDEN GLADES INTERCHANGE						
LRTP Ref: 07-26										
County: MIAMI-DADE										
Roadway ID:										
Lanes Exist:	Type of Work:	PD&E/EMO STUDY	SIS or Non-SIS:	Yes						
Lanes Improved:										
Lanes Added:	Extra Description:									
Project Length: 9.591				Proposed Funding (in \$000s)						
District: 6										
	PHASE :	Funding Source	<2023	2022 - 2023	2023 - 2024	2024 - 2025	2025 - 2026	2026 - 2027	>2027	All Years
			8,400	0	0	0	0	0	0	8,400
			748	0	0	0	0	0	0	748
	PROJECT DEVELOPMENT AND ENVIRONMENTAL	Total	9,148	0	0	0	0	0	0	9,148
RESPONSIBLE AGENCY: FDOT			Item Segment TOTAL ALL Years ALL Phases: \$9,148							
	Item Number:	418423	Item TOTAL ALL Years ALL Phases ALL Segments: \$30,734							

TPO Project No:	DT4184232	Project Description:	SR 826 / PALMETTO EXPWY		FROM NW 67 AVE		TO NW 47 AVE					
LRTP Ref:	07-26											
County:	MIAMI-DADE											
Roadway ID:												
Lanes Exist:		Type of Work:	ADD AUXILIARY LANE(S)		SIS or Non-SIS:		Yes					
Lanes Improved:												
Lanes Added:		Extra Description:										
Project Length:	1.652											
District:	6											
			Proposed Funding (in \$000s)									
PHASE :			Funding Source	<2023	2022 - 2023	2023 - 2024	2024 - 2025	2025 - 2026	2026 - 2027	>2027	All Years	
				370	0	0	0	0	0	0	370	
PRELIMINARY ENGINEERING			Total	370	0	0	0	0	0	0	370	
				1	0	0	0	0	0	0	1	
RAILROAD & UTILITIES			Total	1	0	0	0	0	0	0	1	
				218	0	0	0	0	0	0	218	
				2,239	0	0	0	0	0	0	2,239	
CONSTRUCTION			Total	2,457	0	0	0	0	0	0	2,457	
RESPONSIBLE AGENCY: FDOT			Item Segment TOTAL ALL Years ALL Phases:							\$2,828		
			Item Number:	418423		Item TOTAL ALL Years ALL Phases ALL Segments:					\$30,734	

MIAMI-DADE TRANSPORTATION PLANNING ORGANIZATION
TRANSPORTATION IMPROVEMENT PROGRAM
PRIMARY STATE HIGHWAYS AND INTERMODAL



HIGHWAYS

TPO Project No: **DT4184233** Project Description: **SR 826 / PALMETTO EXPWY** FROM **SR 836** TO **SR 93 / I-75**

LRTP Ref: 07-26

County: MIAMI-DADE

Roadway ID:

Lanes Exist:

Lanes Improved:

Lanes Added:

Project Length: 7.316

District: 6

Type of Work: **PD&E/EMO STUDY**

SIS or Non-SIS: **Yes**

Extra Description:

		Proposed Funding (in \$000s)							
PHASE :	Funding Source	<2023	2022 - 2023	2023 - 2024	2024 - 2025	2025 - 2026	2026 - 2027	>2027	All Years
		4,861	0	0	0	0	0	0	4,861
PRELIMINARY ENGINEERING	Total	4,861	0	0	0	0	0	0	4,861
		0	0	0	0	0	0	0	0
RIGHT OF WAY	Total	0	0	0	0	0	0	0	0
		9	0	0	0	0	0	0	9
RAILROAD & UTILITIES	Total	9	0	0	0	0	0	0	9
		1,063	0	0	0	0	0	0	1,063
PROJECT DEVELOPMENT AND ENVIRONMENTAL	Total	1,063	0	0	0	0	0	0	1,063

RESPONSIBLE AGENCY: **FDOT**

Item Segment TOTAL ALL Years ALL Phases: **\$5,933**

Item Number: **418423**

Item TOTAL ALL Years ALL Phases ALL Segments: **\$30,734**

TPO Project No: **DT4184235** Project Description: **SR 826 / PALMETTO EXPWY** FROM **I-75** TO **GOLDEN GLADES INTERCHANGE**

LRTP Ref: 07-26

County: MIAMI-DADE

Roadway ID:

Lanes Exist:

Lanes Improved:

Lanes Added:

Project Length: 7.143

District: 6

Type of Work: **ADD SPECIAL USE LANE**

SIS or Non-SIS: **Yes**

Extra Description:

		Proposed Funding (in \$000s)							
PHASE :	Funding Source	<2023	2022 - 2023	2023 - 2024	2024 - 2025	2025 - 2026	2026 - 2027	>2027	All Years
		67	0	0	0	0	0	0	67
RIGHT OF WAY	Total	67	0	0	0	0	0	0	67
		6,158	0	0	0	0	0	0	6,158
RAILROAD & UTILITIES	Total	6,158	0	0	0	0	0	0	6,158

RESPONSIBLE AGENCY: **FDOT**

Item Segment TOTAL ALL Years ALL Phases: **\$6,225**

Item Number: **418423**

Item TOTAL ALL Years ALL Phases ALL Segments: **\$30,734**

MIAMI-DADE TRANSPORTATION PLANNING ORGANIZATION
TRANSPORTATION IMPROVEMENT PROGRAM
PRIMARY STATE HIGHWAYS AND INTERMODAL



HIGHWAYS

TPO Project No: **DT4184236** Project Description: **SR 826 / PALMETTO EXPWY** **FROM SR 968 / W FLAGLER ST TO SOUTH OF NW 154 ST**

LRTP Ref: 07-26
County: MIAMI-DADE
Roadway ID: 87260000
Lanes Exist: 5
Lanes Improved: 5
Lanes Added:
Project Length: 9.656
District: 6

Project Description:

Type of Work: **PD&E/EMO STUDY**

SIS or Non-SIS: **Yes**

Extra Description:

PHASE :

Proposed Funding (in \$000s)								
Funding Source	<2023	2022 - 2023	2023 - 2024	2024 - 2025	2025 - 2026	2026 - 2027	>2027	All Years
DDR	0	6,000	0	0	0	0	0	6,000
DIH	0	600	0	0	0	0	0	600
Total	0	6,600	0	0	0	0	0	6,600

PROJECT DEVELOPMENT AND ENVIRONMENTAL

RESPONSIBLE AGENCY: **FDOT**

Item Segment TOTAL ALL Years ALL Phases: **\$6,600**

Item Number: **418423**

Item TOTAL ALL Years ALL Phases ALL Segments: **\$30,734**

TPO Project No: **DT4231261** Project Description: **SR 836 / I-95 INTERCHANGE RAMPS** **FROM NW 17 AVE TO I-95 (MDX)**

LRTP Ref: 07-26
County: MIAMI-DADE
Roadway ID:
Lanes Exist:
Lanes Improved:
Lanes Added:
Project Length: 1.953
District: 6

Project Description:

Type of Work: **INTERCHANGE IMPROVEMENT**

SIS or Non-SIS: **Yes**

Extra Description:

PHASE :

Proposed Funding (in \$000s)								
Funding Source	<2023	2022 - 2023	2023 - 2024	2024 - 2025	2025 - 2026	2026 - 2027	>2027	All Years
	2,751	0	0	0	0	0	0	2,751
PRELIMINARY ENGINEERING	2,751	0	0	0	0	0	0	2,751
	204,259	0	0	0	0	0	0	204,259
DESIGN/BUILD	204,259	0	0	0	0	0	0	204,259

RESPONSIBLE AGENCY: **FDOT**

Item Segment TOTAL ALL Years ALL Phases: **\$207,010**

Item Number: **423126**

Item TOTAL ALL Years ALL Phases ALL Segments: **\$247,747**

MIAMI-DADE TRANSPORTATION PLANNING ORGANIZATION
TRANSPORTATION IMPROVEMENT PROGRAM
PRIMARY STATE HIGHWAYS AND INTERMODAL



HIGHWAYS

TPO Project No: **DT4231262**
LRTP Ref: 07-24
County: MIAMI-DADE
Roadway ID: 87270224
Lanes Exist: 2
Lanes Improved: 2
Lanes Added:
Project Length: 0.227
District: 6

Project Description: **SR 9A / I-95 SOUTHBOUND RAMP TO WB SR 836**

Type of Work: **INTERCHANGE IMPROVEMENT**

SIS or Non-SIS: **Yes**

Extra Description:

		Proposed Funding (in \$000s)							
PHASE :	Funding Source	<2023	2022 - 2023	2023 - 2024	2024 - 2025	2025 - 2026	2026 - 2027	>2027	All Years
	DIH	3	0	0	0	0	0	0	3
	STED	38,395	2,339	0	0	0	0	0	40,734
DESIGN/BUILD	Total	38,398	2,339	0	0	0	0	0	40,737

RESPONSIBLE AGENCY: **FDOT**

Item Segment TOTAL ALL Years ALL Phases: **\$40,737**

Item Number: 423126 Item TOTAL ALL Years ALL Phases ALL Segments: **\$247,747**

TPO Project No: **DT4232511**
LRTP Ref: 07-24
County: MIAMI-DADE
Roadway ID:
Lanes Exist:
Lanes Improved:
Lanes Added:
Project Length: 9.626
District: 6

Project Description: **SR 25 / OKEECHOBEE RD**

FROM SR 997 / KROME AVE TO NW 79 AVE

Type of Work: **PD&E/EMO STUDY**

SIS or Non-SIS: **Yes**

Extra Description:

Description:

6

5

		Proposed Funding (in \$000s)							
PHASE :	Funding Source	<2023	2022 - 2023	2023 - 2024	2024 - 2025	2025 - 2026	2026 - 2027	>2027	All Years
		10	0	0	0	0	0	0	10
PRELIMINARY ENGINEERING	Total	10	0	0	0	0	0	0	10
		202	0	0	0	0	0	0	202
		3,699	0	0	0	0	0	0	3,699
PROJECT DEVELOPMENT AND ENVIRONMENTAL	Total	3,901	0	0	0	0	0	0	3,901

RESPONSIBLE AGENCY: **FDOT**

Item Segment TOTAL ALL Years ALL Phases: **\$3,911**

Item Number: 423251 Item TOTAL ALL Years ALL Phases ALL Segments: **\$691,150**

MIAMI-DADE TRANSPORTATION PLANNING ORGANIZATION
TRANSPORTATION IMPROVEMENT PROGRAM
PRIMARY STATE HIGHWAYS AND INTERMODAL



HIGHWAYS

TPO Project No: **DT4232512**
LRTP Ref: 07-24
County: MIAMI-DADE
Roadway ID: 87090000
Lanes Exist: 4
Lanes Improved: 4
Lanes Added: 2
Project Length: 4.591
District: 6

Project Description:

SR 25 / OKEECHOBEE RD

FROM BROWARD COUNTY LINE

TO WEST OF HEFT

Type of Work:

ADD LANES & RECONSTRUCT

SIS or Non-SIS: **Yes**

Extra Description:

PHASE :	Funding Source	Proposed Funding (in \$000s)							All Years
		<2023	2022 - 2023	2023 - 2024	2024 - 2025	2025 - 2026	2026 - 2027	>2027	
PRELIMINARY ENGINEERING	ACNP	206	0	0	0	0	0	0	206
	DIH	191	0	0	0	0	0	0	191
	DS	295	0	0	0	0	0	0	295
	NHPP	4,658	0	0	0	0	0	0	4,658
	Total	5,350	0	0	0	0	0	0	5,350
RIGHT OF WAY	BNIR	2,961	0	0	0	0	0	0	2,961
	DDR	2,649	0	0	0	0	0	0	2,649
	DIH	242	0	0	0	0	0	0	242
	DS	374	0	0	0	0	0	0	374
	Total	6,226	0	0	0	0	0	0	6,226
CONSTRUCTION	ACNP	48,424	0	0	0	0	0	0	48,424
	DDR	69	0	0	0	0	0	0	69
	SIWR	869	0	0	0	0	0	0	869
	Total	49,362	0	0	0	0	0	0	49,362
ALTERNATIVE CONTRACTING INCENTIVES	ACNP	0	0	3,000	0	0	0	0	3,000
	Total	0	0	3,000	0	0	0	0	3,000

RESPONSIBLE AGENCY: **FDOT**

Item Segment **TOTAL ALL Years ALL Phases:** **\$63,938**
Item Number: **423251** Item **TOTAL ALL Years ALL Phases ALL Segments:** **\$691,150**

MIAMI-DADE TRANSPORTATION PLANNING ORGANIZATION
TRANSPORTATION IMPROVEMENT PROGRAM
PRIMARY STATE HIGHWAYS AND INTERMODAL



HIGHWAYS

TPO Project No: **DT4232513**
LRTP Ref: 07-24
County: MIAMI-DADE
Roadway ID: 87090000
Lanes Exist: 6
Lanes Improved: 6
Lanes Added: 2
Project Length: 0.667
District: 6

Project Description:

SR 25 / OKEECHOBEE RD

FROM EAST OF NW 87 AVE

TO NW 79 AVE (CONCRETE)

Type of Work:

ADD LANES & RECONSTRUCT

SIS or Non-SIS: **Yes**

Extra Description:

PHASE :	Funding Source	Proposed Funding (in \$000s)							
		<2023	2022 - 2023	2023 - 2024	2024 - 2025	2025 - 2026	2026 - 2027	>2027	All Years
PRELIMINARY ENGINEERING	ACNP	270	0	0	0	0	0	0	270
	DDR	13	0	0	0	0	0	0	13
	DIH	234	0	15	0	0	0	0	249
	DS	43	0	0	0	0	0	0	43
	NHPP	5,422	0	0	0	0	0	0	5,422
	Total	5,982	0	15	0	0	0	0	5,997
RIGHT OF WAY	ACNP	4,509	0	0	0	0	0	0	4,509
	ACSN	284	0	0	0	0	0	0	284
	BNIR	12,686	3,299	0	0	0	0	0	15,985
	DDR	880	0	0	0	0	0	0	880
	DDR	379	0	0	0	0	0	0	379
	DIH	511	0	0	0	0	0	0	511
	DS	0	0	0	0	0	0	0	0
	DS	15	0	0	0	0	0	0	15
	DSBD	3,472	0	0	0	0	0	0	3,472
	GFSN	180	150	0	0	0	0	0	330
	GFSU	1,520	0	0	0	0	0	0	1,520
	NHPP	86	0	0	0	0	0	0	86
	SA	30	0	0	0	0	0	0	30
	SN	1,347	100	0	0	0	0	0	1,447
	Total	25,899	3,549	0	0	0	0	0	29,448
RAILROAD & UTILITIES	DS	0	0	0	30	0	0	0	30
	Total	0	0	0	30	0	0	0	30
CONSTRUCTION	ACNP	0	0	0	11,602	0	0	0	11,602
	DI	0	0	0	12,514	0	0	0	12,514
	STED	0	0	0	19,548	0	0	0	19,548
	Total	0	0	0	43,664	0	0	0	43,664
ALTERNATIVE CONTRACTING INCENTIVES	ACNP	0	0	0	0	0	0	1,600	1,600
	Total	0	0	0	0	0	0	1,600	1,600

MIAMI-DADE TRANSPORTATION PLANNING ORGANIZATION
TRANSPORTATION IMPROVEMENT PROGRAM
PRIMARY STATE HIGHWAYS AND INTERMODAL



HIGHWAYS

RESPONSIBLE AGENCY: **FDOT**

Item Segment TOTAL ALL Years ALL Phases: **\$80,739**

Item Number: **423251** Item TOTAL ALL Years ALL Phases ALL Segments: **\$691,150**

TPO Project No: **DT4232514**
LRTP Ref: **07-28**
County: **MIAMI-DADE**
Roadway ID: **87090000**
Lanes Exist: **6**
Lanes Improved: **6**
Lanes Added: **2**
Project Length: **1.388**
District: **6**

Project Description: **SR 25 / OKEECHOBEE RD FROM EAST OF NW 116 WAY TO EAST OF NW 87 AVE (CONCRETE)**

Type of Work: **ADD LANES & REHABILITATE PVMNT** SIS or Non-SIS: **Yes**

Extra Description:

PHASE :	Funding Source	Proposed Funding (in \$000s)							All Years
		<2023	2022 - 2023	2023 - 2024	2024 - 2025	2025 - 2026	2026 - 2027	>2027	
PRELIMINARY ENGINEERING	ACNP	2,378	0	0	0	0	0	0	2,378
	DIH	348	20	0	0	0	0	0	368
	DS	145	0	0	0	0	0	0	145
	NHPP	13,797	0	0	0	0	0	0	13,797
	Total	16,668	20	0	0	0	0	0	16,668
RIGHT OF WAY	ACNP	1,885	7,284	330	0	0	0	0	9,499
	BNIR	23,691	18,720	12,264	0	0	0	0	54,675
	DDR	389	0	1,626	0	0	0	0	2,015
	DIH	432	500	120	0	0	0	0	1,052
	DS	0	0	1,060	0	0	0	0	1,060
	SN	0	150	0	0	0	0	0	150
	Total	26,397	26,654	15,400	0	0	0	0	68,451
RAILROAD & UTILITIES	DS	13	75	700	0	0	0	0	788
	LF	0	0	0	370	0	0	0	370
	SA	0	0	400	0	0	0	0	400
	Total	13	75	1,100	370	0	0	0	1,558
CONSTRUCTION	ACNP	0	0	0	0	60,636	0	0	60,636
	DI	0	0	0	0	216,817	0	0	216,817
	SIWR	0	0	0	0	11,190	0	0	11,190
	Total	0	0	0	0	288,643	0	0	288,643
ALTERNATIVE CONTRACTING INCENTIVES	ACNP	0	0	0	0	0	0	8,400	8,400
	Total	0	0	0	0	0	0	8,400	8,400

RESPONSIBLE AGENCY: **FDOT**

Item Segment TOTAL ALL Years ALL Phases: **\$383,740**

Item Number: **423251** Item TOTAL ALL Years ALL Phases ALL Segments: **\$691,150**

MIAMI-DADE TRANSPORTATION PLANNING ORGANIZATION
TRANSPORTATION IMPROVEMENT PROGRAM
PRIMARY STATE HIGHWAYS AND INTERMODAL



HIGHWAYS

TPO Project No: **DT4232515**
LRTP Ref: 07-24
County: MIAMI-DADE
Roadway ID: 87090000
Lanes Exist: 6
Lanes Improved: 6
Lanes Added: 4
Project Length: 1.768
District: 6

Project Description:

SR 25 / OKEECHOBEE RD

FROM EAST OF NW 107 AVE

**TO EAST OF NW 116 WAY
(CONCRETE)**

Type of Work:

ADD LANES & REHABILITATE PVMNT

SIS or Non-SIS: **Yes**

Extra Description:

PHASE :	Funding Source	Proposed Funding (in \$000s)							
		<2023	2022 - 2023	2023 - 2024	2024 - 2025	2025 - 2026	2026 - 2027	>2027	All Years
PRELIMINARY ENGINEERING	ACNP	18	0	0	0	0	0	0	18
	ACSA	36	0	0	0	0	0	0	36
	DIH	391	0	0	0	0	0	0	391
	DS	343	0	0	0	0	0	0	343
	NHPP	9,513	0	0	0	0	0	0	9,513
	SA	64	0	0	0	0	0	0	64
	Total	10,365	0	0	0	0	0	0	10,365
RIGHT OF WAY	BNDS	68	0	0	0	0	0	0	68
	BNIR	16,631	0	0	0	0	0	0	16,631
	DDR	2,918	0	0	0	0	0	0	2,918
	DI	128	0	0	0	0	0	0	128
	DIH	766	0	0	0	0	0	0	766
	DS	626	0	0	0	0	0	0	626
	Total	21,137	0	0	0	0	0	0	21,137
RAILROAD & UTILITIES	ACNP	1,451	0	0	0	0	0	0	1,451
	DS	232	0	0	0	0	0	0	232
	LF	1,039	0	0	0	0	0	0	1,039
	STED	2	0	0	0	0	0	0	2
	Total	2,724	0	0	0	0	0	0	2,724
CONSTRUCTION	ACNP	60,774	0	0	0	0	0	0	60,774
	DIH	373	0	0	0	0	0	0	373
	STED	54,796	0	0	0	0	0	0	54,796
	Total	115,943	0	0	0	0	0	0	115,943
ALTERNATIVE CONTRACTING INCENTIVES	ACNP	0	0	0	0	4,700	0	0	4,700
	Total	0	0	0	0	4,700	0	0	4,700

RESPONSIBLE AGENCY: **FDOT**

Item Segment **TOTAL ALL Years ALL Phases:** **\$154,869**
Item Number: **423251** Item **TOTAL ALL Years ALL Phases ALL Segments:** **\$691,150**

MIAMI-DADE TRANSPORTATION PLANNING ORGANIZATION
TRANSPORTATION IMPROVEMENT PROGRAM
PRIMARY STATE HIGHWAYS AND INTERMODAL



HIGHWAYS

TPO Project No: **DT4232517**
LRTP Ref: 07-24
County: MIAMI-DADE
Roadway ID: 87090000
Lanes Exist: 4
Lanes Improved: 4
Lanes Added:
Project Length: 10.050
District: 6

Project Description: **SR 25 / OKEECHOBEE RD CORRIDOR
REVIEW / PRELIMINARY ENGINEERING**

Type of Work: **PRELIMINARY ENGINEERING**

SIS or Non-SIS: **Yes**

Extra Description:

PHASE :

Proposed Funding (in \$000s)								
Funding Source	<2023	2022 - 2023	2023 - 2024	2024 - 2025	2025 - 2026	2026 - 2027	>2027	All Years
DDR	995	0	0	0	0	0	0	995
DS	2,808	150	0	0	0	0	0	2,958
PRELIMINARY ENGINEERING Total	3,803	150	0	0	0	0	0	3,953

RESPONSIBLE AGENCY: **FDOT**

Item Segment **TOTAL ALL Years ALL Phases:** **\$3,953**

Item Number: **423251**

Item **TOTAL ALL Years ALL Phases ALL Segments:** **\$691,150**

TPO Project No: **DT4234481**
LRTP Ref: 06-10
County: DIST/ST-WIDE
Roadway ID:
Lanes Exist:
Lanes Improved:
Lanes Added:
Project Length:
District: 6

Project Description: **DISTRICTWIDE RIGHT-OF-WAY
MONUMENTATION CONSULTANT
CONTRACT**

Type of Work: **PRELIMINARY ENGINEERING**

SIS or Non-SIS: **No**

Extra Description:

PHASE :

Proposed Funding (in \$000s)								
Funding Source	<2023	2022 - 2023	2023 - 2024	2024 - 2025	2025 - 2026	2026 - 2027	>2027	All Years
DIH	24	0	0	0	0	0	0	24
DS	2,558	300	0	0	0	0	0	2,858
PRELIMINARY ENGINEERING Total	2,582	300	0	0	0	0	0	2,882

RESPONSIBLE AGENCY: **FDOT**

Item Segment **TOTAL ALL Years ALL Phases:** **\$2,882**

Item Number: **423448**

Item **TOTAL ALL Years ALL Phases ALL Segments:** **\$4,102**

MIAMI-DADE TRANSPORTATION PLANNING ORGANIZATION
TRANSPORTATION IMPROVEMENT PROGRAM
PRIMARY STATE HIGHWAYS AND INTERMODAL



HIGHWAYS

TPO Project No: **DT4234482**
LRTP Ref: 06-10
County: DIST/ST-WIDE
Roadway ID:
Lanes Exist:
Lanes Improved:
Lanes Added:
Project Length:
District: 6

Project Description: **DISTRICTWIDE RIGHT-OF-WAY
MONUMENTATION CONSULTANT
CONTRACT**

Type of Work: **PRELIMINARY ENGINEERING**

SIS or Non-SIS: **No**

Extra Description:

PHASE :

Proposed Funding (in \$000s)								
Funding Source	<2023	2022 - 2023	2023 - 2024	2024 - 2025	2025 - 2026	2026 - 2027	>2027	All Years
DIH	0	0	5	5	5	5	0	20
DS	0	0	300	300	300	300	0	1,200
PRELIMINARY ENGINEERING Total	0	0	305	305	305	305	0	1,220

RESPONSIBLE AGENCY: **FDOT**

Item Segment TOTAL ALL Years ALL Phases: **\$1,220**

Item Number: **423448** Item TOTAL ALL Years ALL Phases ALL Segments: **\$4,102**

TPO Project No: **DT4234521**
LRTP Ref: 06-09
County: MIAMI-DADE
Roadway ID:
Lanes Exist:
Lanes Improved:
Lanes Added:
Project Length: 0.750
District: 6

Project Description: **SR 9A / I-95**

FROM NW 8TH ST TO NW 17 ST

Type of Work: **LANDSCAPING**

SIS or Non-SIS: **Yes**

Extra Description:

PHASE :

Proposed Funding (in \$000s)								
Funding Source	<2023	2022 - 2023	2023 - 2024	2024 - 2025	2025 - 2026	2026 - 2027	>2027	All Years
	210	0	0	0	0	0	0	210
PRELIMINARY ENGINEERING Total	210	0	0	0	0	0	0	210
	1,432	0	0	0	0	0	0	1,432
	55	0	0	0	0	0	0	55
CONSTRUCTION Total	1,487	0	0	0	0	0	0	1,487

RESPONSIBLE AGENCY: **FDOT**

Item Segment TOTAL ALL Years ALL Phases: **\$1,697**

Item Number: **423452** Item TOTAL ALL Years ALL Phases ALL Segments: **\$5,036**

MIAMI-DADE TRANSPORTATION PLANNING ORGANIZATION
TRANSPORTATION IMPROVEMENT PROGRAM
PRIMARY STATE HIGHWAYS AND INTERMODAL



HIGHWAYS

TPO Project No: DT4234522	Project Description:	SR 9A / I-95	FROM NW 32 ST	TO NW 47 TERRACE						
LRTP Ref: 06-09										
County: MIAMI-DADE										
Roadway ID:										
Lanes Exist:	Type of Work:	LANDSCAPING	SIS or Non-SIS:	Yes						
Lanes Improved:	Extra Description:									
Lanes Added:										
Project Length: 0.855										
District: 6										
	PHASE :	Proposed Funding (in \$000s)								
		Funding Source	<2023	2022 - 2023	2023 - 2024	2024 - 2025	2025 - 2026	2026 - 2027	>2027	All Years
			168	0	0	0	0	0	0	168
	PRELIMINARY ENGINEERING	Total	168	0	0	0	0	0	0	168
			1,753	0	0	0	0	0	0	1,753
			367	0	0	0	0	0	0	367
	CONSTRUCTION	Total	2,120	0	0	0	0	0	0	2,120
RESPONSIBLE AGENCY: FDOT		Item Segment TOTAL ALL Years ALL Phases:								\$2,288
		Item Number:	423452	Item TOTAL ALL Years ALL Phases ALL Segments:						\$5,036

TPO Project No: DT4234523		Project Description: SR 9A / I-95		FROM NW 155 ST		TO NW 170 ST			
LRTP Ref: 06-09									
County: MIAMI-DADE									
Roadway ID: 87270000									
Lanes Exist: 10		Type of Work: LANDSCAPING		SIS or Non-SIS: Yes					
Lanes Improved:									
Lanes Added:									
Project Length: 1.060									
District: 6									

MIAMI-DADE TRANSPORTATION PLANNING ORGANIZATION
TRANSPORTATION IMPROVEMENT PROGRAM
PRIMARY STATE HIGHWAYS AND INTERMODAL



HIGHWAYS

TPO Project No: **DT4244071**
LRTP Ref: 06-10
County: MIAMI-DADE
Roadway ID:
Lanes Exist:
Lanes Improved:
Lanes Added:
Project Length: 0.388
District: 6

Project Description: **SR 968 / SW 1ST ST**

AT MIAMI RIVER (BRIDGE #870660)

Type of Work: **BRIDGE REPLACEMENT**

SIS or Non-SIS: **No**

Extra Description:

		Proposed Funding (in \$000s)							
PHASE :	Funding Source	<2023	2022 - 2023	2023 - 2024	2024 - 2025	2025 - 2026	2026 - 2027	>2027	All Years
		438	0	0	0	0	0	0	438
		4,947	0	0	0	0	0	0	4,947
PRELIMINARY ENGINEERING	Total	5,385	0	0	0	0	0	0	5,385
		17,534	0	0	0	0	0	0	17,534
		790	0	0	0	0	0	0	790
RIGHT OF WAY	Total	18,324	0	0	0	0	0	0	18,324
		39	0	0	0	0	0	0	39
RAILROAD & UTILITIES	Total	39	0	0	0	0	0	0	39
		153	0	0	0	0	0	0	153
		1,179	0	0	0	0	0	0	1,179
PROJECT DEVELOPMENT AND ENVIRONMENTAL	Total	1,332	0	0	0	0	0	0	1,332
		53	0	0	0	0	0	0	53
		84,042	0	0	0	0	0	0	84,042
CONSTRUCTION	Total	84,095	0	0	0	0	0	0	84,095
		4,200	0	0	0	0	0	0	4,200
ALTERNATIVE CONTRACTING INCENTIVES	Total	4,200	0	0	0	0	0	0	4,200

RESPONSIBLE AGENCY: FDOT

Item Segment TOTAL ALL Years ALL Phases: **\$113,375**
Item Number: **424407** Item TOTAL ALL Years ALL Phases ALL Segments: **\$113,666**

MIAMI-DADE TRANSPORTATION PLANNING ORGANIZATION
TRANSPORTATION IMPROVEMENT PROGRAM
PRIMARY STATE HIGHWAYS AND INTERMODAL



HIGHWAYS

TPO Project No: **DT4244072**
LRTP Ref: 06-10
County: MIAMI-DADE
Roadway ID: 87053001
Lanes Exist: 4
Lanes Improved:
Lanes Added:
Project Length: 0.110
District: 6

Project Description: **SR 968 / SW 1ST ST**

AT SW SOUTH RIVER DR

Type of Work: **LANDSCAPING**

SIS or Non-SIS: **No**

Extra Description:

		Proposed Funding (in \$000s)							
PHASE :	Funding Source	<2023	2022 - 2023	2023 - 2024	2024 - 2025	2025 - 2026	2026 - 2027	>2027	All Years
	DIH	16	0	0	0	0	0	0	16
	DS	39	0	0	0	0	0	0	39
PRELIMINARY ENGINEERING	Total	55	0	0	0	0	0	0	55
	DIH	0	17	0	0	0	0	0	17
	DS	0	219	0	0	0	0	0	219
CONSTRUCTION	Total	0	236	0	0	0	0	0	236

RESPONSIBLE AGENCY: **FDOT**

Item Segment TOTAL ALL Years ALL Phases: **\$291**
Item Number: **424407** Item TOTAL ALL Years ALL Phases ALL Segments: **\$113,666**

TPO Project No: **DT4249331**
LRTP Ref: 06-10
County: MIAMI-DADE
Roadway ID:
Lanes Exist:
Lanes Improved:
Lanes Added:
Project Length:
District: 6

Project Description: **I-95 EXPRESS TOLL OPERATIONS DADE COUNTY**

Type of Work: **TOLL COLLECTION**

SIS or Non-SIS: **No**

Extra Description:

		Proposed Funding (in \$000s)							
PHASE :	Funding Source	<2023	2022 - 2023	2023 - 2024	2024 - 2025	2025 - 2026	2026 - 2027	>2027	All Years
	DS	53	0	0	0	0	0	0	53
	TOBD	659	0	0	0	0	0	0	659
PRELIMINARY ENGINEERING	Total	712	0	0	0	0	0	0	712
	DSBD	678	0	0	0	0	0	0	678
	TOBD	23,683	1,825	1,825	1,825	1,825	1,825	0	32,808
OPERATIONS	Total	24,361	1,825	1,825	1,825	1,825	1,825	0	33,486

RESPONSIBLE AGENCY: **FDOT**

Item Segment TOTAL ALL Years ALL Phases: **\$34,198**
Item Number: **424933** Item TOTAL ALL Years ALL Phases ALL Segments: **\$34,198**

MIAMI-DADE TRANSPORTATION PLANNING ORGANIZATION
TRANSPORTATION IMPROVEMENT PROGRAM
PRIMARY STATE HIGHWAYS AND INTERMODAL



HIGHWAYS

TPO Project No: **DT4273691**
LRTP Ref: 07-28
County: MIAMI-DADE
Roadway ID: 87150000
Lanes Exist: 2
Lanes Improved: 2
Lanes Added: 2
Project Length: 3.674
District: 6

Project Description:

SR 997 / KROME AVE

FROM SW 296 ST

TO S OF SW 232 ST

Type of Work:

ADD LANES & RECONSTRUCT

SIS or Non-SIS: **Yes**

Extra Description:

PHASE :	Funding Source	Proposed Funding (in \$000s)							
		<2023	2022 - 2023	2023 - 2024	2024 - 2025	2025 - 2026	2026 - 2027	>2027	All Years
PRELIMINARY ENGINEERING	DDR	381	0	0	0	0	0	0	381
	DIH	434	0	0	0	0	0	0	434
	DS	423	0	0	0	0	0	0	423
	GMR	3,844	0	0	0	0	0	0	3,844
	Total	5,082	0	0	0	0	0	0	5,082
RIGHT OF WAY	DDR	1,452	1,000	0	0	0	0	0	2,452
	DI	15,914	0	0	0	0	0	0	15,914
	DIH	1,305	0	0	0	0	0	0	1,305
	DS	1,181	0	0	0	0	0	0	1,181
	DSBD	15,701	0	0	0	0	0	0	15,701
	GMR	1,202	0	0	0	0	0	0	1,202
	Total	36,755	1,000	0	0	0	0	0	37,755
RAILROAD & UTILITIES	DS	1	0	0	0	0	0	0	1
	LF	6	0	0	0	0	0	0	6
	Total	7	0	0	0	0	0	0	7
CONSTRUCTION	DDR	8	0	0	0	0	0	0	8
	DS	138	0	0	0	0	0	0	138
	NHPP	28,370	0	0	0	0	0	0	28,370
	SA	16	0	0	0	0	0	0	16
	Total	28,532	0	0	0	0	0	0	28,532
ALTERNATIVE CONTRACTING INCENTIVES	NHPP	1,800	0	0	0	0	0	0	1,800
	Total	1,800	0	0	0	0	0	0	1,800

RESPONSIBLE AGENCY: FDOT

Item Segment TOTAL ALL Years ALL Phases: **\$73,176**
Item Number: 427369 Item TOTAL ALL Years ALL Phases ALL Segments: **\$75,620**

MIAMI-DADE TRANSPORTATION PLANNING ORGANIZATION
TRANSPORTATION IMPROVEMENT PROGRAM
PRIMARY STATE HIGHWAYS AND INTERMODAL



HIGHWAYS

TPO Project No: **DT4273694**
LRTP Ref: 07-28
County: MIAMI-DADE
Roadway ID:
Lanes Exist:
Lanes Improved:
Lanes Added:
Project Length: 0.001
District: 6

Project Description: **SR 997 / KROME AVE RELOCATE & RECONSTRUCT CONTROL STRUCTURE AT C-102**
Type of Work: **DRAINAGE IMPROVEMENTS** SIS or Non-SIS: **Yes**

Extra Description:

		Proposed Funding (in \$000s)							
PHASE :	Funding Source	<2023	2022 - 2023	2023 - 2024	2024 - 2025	2025 - 2026	2026 - 2027	>2027	All Years
		4	0	0	0	0	0	0	4
PRELIMINARY ENGINEERING	Total	4	0	0	0	0	0	0	4
		2,429	0	0	0	0	0	0	2,429
CONSTRUCTION	Total	2,429	0	0	0	0	0	0	2,429

RESPONSIBLE AGENCY: **FDOT**

Item Segment TOTAL ALL Years ALL Phases: **\$2,433**
Item Number: 427369 Item TOTAL ALL Years ALL Phases ALL Segments: **\$75,620**

TPO Project No: **DT4273695**
LRTP Ref: 07-28
County: MIAMI-DADE
Roadway ID:
Lanes Exist:
Lanes Improved:
Lanes Added:
Project Length: 0.195
District: 6

Project Description: **SR 997 / KROME AVE AT SW 184 ST (G-757A WELL REPLACEMENT)**
Type of Work: **DRAINAGE IMPROVEMENTS** SIS or Non-SIS: **Yes**

Extra Description:

		Proposed Funding (in \$000s)							
PHASE :	Funding Source	<2023	2022 - 2023	2023 - 2024	2024 - 2025	2025 - 2026	2026 - 2027	>2027	All Years
		11	0	0	0	0	0	0	11
CONSTRUCTION	Total	11	0	0	0	0	0	0	11

RESPONSIBLE AGENCY: **FDOT**

Item Segment TOTAL ALL Years ALL Phases: **\$11**
Item Number: 427369 Item TOTAL ALL Years ALL Phases ALL Segments: **\$75,620**

MIAMI-DADE TRANSPORTATION PLANNING ORGANIZATION
TRANSPORTATION IMPROVEMENT PROGRAM
PRIMARY STATE HIGHWAYS AND INTERMODAL



HIGHWAYS

TPO Project No: **DT4275212**
LRTP Ref: 06-10
County: MIAMI-DADE
Roadway ID: 87034000
Lanes Exist: 4
Lanes Improved: 4
Lanes Added:
Project Length: 0.887
District: 6

Project Description:

SR 922 / NE 125 ST

FROM SR 915 / NE 5TH AVE

TO NE 7TH AVE

Type of Work:

INTERSECTION IMPROVEMENT

SIS or Non-SIS: **No**

Extra Description:

PHASE :	Funding Source	Proposed Funding (in \$000s)							
		<2023	2022 - 2023	2023 - 2024	2024 - 2025	2025 - 2026	2026 - 2027	>2027	All Years
PRELIMINARY ENGINEERING	ACSA	29	0	0	0	0	0	0	29
	DDR	0	0	0	0	0	0	0	0
	DIH	1	0	0	0	0	0	0	1
	DS	18	0	0	0	0	0	0	18
	SA	460	0	0	0	0	0	0	460
	Total	508	0	0	0	0	0	0	508
RIGHT OF WAY	ACSA	52	0	0	0	0	0	0	52
	ACSS	136	0	0	0	0	0	0	136
	DDR	66	0	0	0	0	0	0	66
	HSP	40	0	0	0	0	0	0	40
	SA	24	0	0	0	0	0	0	24
	Total	318	0	0	0	0	0	0	318
CONSTRUCTION	ARPA	3,102	0	0	0	0	0	0	3,102
	DIH	70	0	0	0	0	0	0	70
	DS	2	0	0	0	0	0	0	2
	Total	3,174	0	0	0	0	0	0	3,174
ALTERNATIVE CONTRACTING INCENTIVES	ACSS	0	0	142	0	0	0	0	142
	Total	0	0	142	0	0	0	0	142

RESPONSIBLE AGENCY: **FDOT**

Item Segment **TOTAL ALL Years ALL Phases:** **\$4,142**
Item Number: **427521** Item **TOTAL ALL Years ALL Phases ALL Segments:** **\$4,142**

MIAMI-DADE TRANSPORTATION PLANNING ORGANIZATION
TRANSPORTATION IMPROVEMENT PROGRAM
PRIMARY STATE HIGHWAYS AND INTERMODAL



HIGHWAYS

TPO Project No:	DT4276471	Project Description:	SR 90 / SW 7 ST	FROM SW 2ND AVE	TO SW 5 AVE						
LRTP Ref:	06-10										
County:	MIAMI-DADE										
Roadway ID:											
Lanes Exist:		Type of Work:	PD&E/EMO STUDY	SIS or Non-SIS:	No						
Lanes Improved:											
Lanes Added:		Extra Description:									
Project Length:	0.628										
District:	6										
		PHASE :		Proposed Funding (in \$000s)							
			Funding Source	<2023	2022 - 2023	2023 - 2024	2024 - 2025	2025 - 2026	2026 - 2027	>2027	All Years
				4	0	0	0	0	0	0	4
		PROJECT DEVELOPMENT AND ENVIRONMENTAL	Total	4	0	0	0	0	0	0	4
RESPONSIBLE AGENCY: FDOT			Item Segment TOTAL ALL Years ALL Phases: \$4								
		Item Number:	427647	Item TOTAL ALL Years ALL Phases ALL Segments: \$4							

TPO Project No:	DT4283581	Project Description:	SR 826 / PALMETTO EXPWY SR 826 EB RAMP TO SR 9A / I-95 NB									
LRTP Ref:	07-26											
County:	MIAMI-DADE											
Roadway ID:												
Lanes Exist:		Type of Work:	INTERCHANGE RAMP (NEW)		SIS or Non-SIS:				Yes			
Lanes Improved:												
Lanes Added:		Extra Description:										
Project Length:	3.153											
District:	6											
			Proposed Funding (in \$000s)									
PHASE :			Funding Source	<2023	2022 - 2023	2023 - 2024	2024 - 2025	2025 - 2026	2026 - 2027	>2027	All Years	
				4,899	0	0	0	0	0	0	4,899	
				6,428	0	0	0	0	0	0	6,428	
				775	0	0	0	0	0	0	775	
PRELIMINARY ENGINEERING			Total	12,102	0	0	0	0	0	0	12,102	
				25,357	0	0	0	0	0	0	25,357	
RIGHT OF WAY			Total	25,357	0	0	0	0	0	0	25,357	
				2,035	0	0	0	0	0	0	2,035	
RAILROAD & UTILITIES			Total	2,035	0	0	0	0	0	0	2,035	
				408	0	0	0	0	0	0	408	
				3,474	0	0	0	0	0	0	3,474	
PROJECT DEVELOPMENT AND ENVIRONMENTAL			Total	3,882	0	0	0	0	0	0	3,882	
RESPONSIBLE AGENCY: FDOT			Item Segment TOTAL ALL Years ALL Phases:								\$43,376	
			Item Number:	428358		Item TOTAL ALL Years ALL Phases ALL Segments:				\$137,691		

MIAMI-DADE TRANSPORTATION PLANNING ORGANIZATION
TRANSPORTATION IMPROVEMENT PROGRAM
PRIMARY STATE HIGHWAYS AND INTERMODAL



HIGHWAYS

TPO Project No: **DT4283584**
LRTP Ref: 07-24
County: MIAMI-DADE
Roadway ID: 87140000
Lanes Exist: 1
Lanes Improved: 1
Lanes Added:
Project Length: 4.252
District: 6

Project Description: **GOLDEN GLADES INTERCHANGE
VARIOUS RAMP IMPROVEMENTS**

Type of Work: **INTERCHANGE RAMP (NEW)**

SIS or Non-SIS: **Yes**

Extra Description:

		Proposed Funding (in \$000s)							
PHASE :	Funding Source	<2023	2022 - 2023	2023 - 2024	2024 - 2025	2025 - 2026	2026 - 2027	>2027	All Years
	DDR	632	0	0	0	0	0	0	632
	DIH	844	0	0	0	0	0	0	844
	DS	2,561	0	0	0	0	0	0	2,561
	GMR	0	350	0	0	0	0	0	350
	SIWR	910	65	0	0	0	0	0	975
PRELIMINARY ENGINEERING	Total	4,947	415	0	0	0	0	0	5,362
	DIH	272	0	0	0	0	0	0	272
RIGHT OF WAY	Total	272	0	0	0	0	0	0	272
	DS	5	0	0	0	0	0	0	5
RAILROAD & UTILITIES	Total	5	0	0	0	0	0	0	5

RESPONSIBLE AGENCY: **FDOT**

Item Segment **TOTAL ALL Years ALL Phases:** **\$5,639**

Item Number: **428358** Item **TOTAL ALL Years ALL Phases ALL Segments:** **\$137,691**

TPO Project No: **DT4283585**
LRTP Ref: 07-24
County: MIAMI-DADE
Roadway ID: 87270000
Lanes Exist: 6
Lanes Improved: 4
Lanes Added:
Project Length: 2.193
District: 6

Project Description: **SR 9A / I-95**

FROM N OF BISCAYNE CANAL TO SR 860 / MIAMI GARDEN DR

Type of Work: **ADD LANES & RECONSTRUCT**

SIS or Non-SIS: **Yes**

Extra Description:

		Proposed Funding (in \$000s)							
PHASE :	Funding Source	<2023	2022 - 2023	2023 - 2024	2024 - 2025	2025 - 2026	2026 - 2027	>2027	All Years
	DIH	463	0	0	0	0	0	0	463
	DS	2,809	0	0	0	0	0	0	2,809
	GMR	0	270	0	0	0	0	0	270
	SIWR	1,227	0	0	0	0	0	0	1,227
PRELIMINARY ENGINEERING	Total	4,499	270	0	0	0	0	0	4,769
	DIH	0	0	0	0	0	0	0	0

MIAMI-DADE TRANSPORTATION PLANNING ORGANIZATION
TRANSPORTATION IMPROVEMENT PROGRAM
PRIMARY STATE HIGHWAYS AND INTERMODAL



HIGHWAYS

TPO Project No: **DT4283585** Project Description: **SR 9A / I-95** FROM N OF BISCAYNE CANAL TO SR 860 / MIAMI GARDEN DR

LRTP Ref: 07-24
County: MIAMI-DADE
Roadway ID: 87270000
Lanes Exist: 6
Lanes Improved: 4
Lanes Added:
Project Length: 2.193
District: 6

Description:

Type of Work:

ADD LANES & RECONSTRUCT

SIS or Non-SIS: **Yes**

Extra Description:

		Proposed Funding (in \$000s)							
PHASE :	Funding Source	<2023	2022 - 2023	2023 - 2024	2024 - 2025	2025 - 2026	2026 - 2027	>2027	All Years
RIGHT OF WAY	Total	0	0	0	0	0	0	0	0
	STED	0	0	0	0	0	0	1,402	1,402
RAILROAD & UTILITIES	Total	0	0	0	0	0	0	1,402	1,402
	DIH	0	0	0	0	0	0	808	808
	STED	0	0	0	0	0	0	72,476	72,476
CONSTRUCTION	Total	0	0	0	0	0	0	73,284	73,284
	STED	0	0	0	0	0	0	1,200	1,200
ALTERNATIVE CONTRACTING INCENTIVES		0	0	0	0	0	0	1,200	1,200

RESPONSIBLE AGENCY: FDOT

Item Segment TOTAL ALL Years ALL Phases: \$80,655

Item Number:

428358

Item TOTAL ALL Years ALL Phases ALL Segments:

\$137,691

TPO Project No: **DT4283588**
LRTP Ref: 07-26
County: MIAMI-DADE
Roadway ID: 87170000
Lanes Exist: 2
Lanes Improved: 2
Lanes Added:
Project Length: 1.042
District: 6

Project Description:

SR 826 CONNECTOR

**AT GOLDEN GLADES
INTERCHANGE AND VARIOUS
RAMPS**

Type of Work:

ADD LANES & RECONSTRUCT

SIS or Non-SIS: **Yes**

Extra Description:

		Proposed Funding (in \$000s)							
PHASE :	Funding Source	<2023	2022 - 2023	2023 - 2024	2024 - 2025	2025 - 2026	2026 - 2027	>2027	All Years
	DDR	1,729	0	0	0	0	0	0	1,729
	DIH	107	10	0	0	0	0	0	117
	DIS	2,021	0	0	0	0	0	0	2,021
	DS	14	0	0	0	0	0	0	14
	GMR	275	0	0	0	0	0	0	275
PRELIMINARY ENGINEERING		4,146	10	0	0	0	0	0	4,156
	DDR	509	0	0	0	0	0	0	509
	DIH	43	0	0	0	0	0	0	43

MIAMI-DADE TRANSPORTATION PLANNING ORGANIZATION
TRANSPORTATION IMPROVEMENT PROGRAM
PRIMARY STATE HIGHWAYS AND INTERMODAL



HIGHWAYS

TPO Project No: **DT4283588**
LRTP Ref: 07-26
County: MIAMI-DADE
Roadway ID: 87170000
Lanes Exist: 2
Lanes Improved: 2
Lanes Added:
Project Length: 1.042
District: 6

Project Description:

SR 826 CONNECTOR

**AT GOLDEN GLADES
INTERCHANGE AND VARIOUS
RAMPS**

Type of Work:

ADD LANES & RECONSTRUCT

SIS or Non-SIS: **Yes**

Extra Description:

		Proposed Funding (in \$000s)							
PHASE :	Funding Source	<2023	2022 - 2023	2023 - 2024	2024 - 2025	2025 - 2026	2026 - 2027	>2027	All Years
	DS	26	0	0	0	0	0	0	26
	DSBD	365	0	0	0	0	0	0	365
RIGHT OF WAY	Total	943	0	0	0	0	0	0	943
	LF	0	0	0	0	0	0	6	6
RAILROAD & UTILITIES	Total	0	0	0	0	0	0	6	6

RESPONSIBLE AGENCY: **FDOT**

Item Segment TOTAL ALL Years ALL Phases: **\$5,105**
Item Number: 428358 Item TOTAL ALL Years ALL Phases ALL Segments: **\$137,691**

TPO Project No: **DT4283589**
LRTP Ref: 06-10
County: MIAMI-DADE
Roadway ID:
Lanes Exist:
Lanes Improved:
Lanes Added:
Project Length: 1.279
District: 6

Project Description:

**GOLDEN GLADES INTERCHANGE
ENGINEERING SUPPORT**

Type of Work:

PRELIM ENG FOR FUTURE CAPACITY

SIS or Non-SIS: **Yes**

Extra Description:

		Proposed Funding (in \$000s)							
PHASE :	Funding Source	<2023	2022 - 2023	2023 - 2024	2024 - 2025	2025 - 2026	2026 - 2027	>2027	All Years
		2,916	0	0	0	0	0	0	2,916
PRELIMINARY ENGINEERING	Total	2,916	0	0	0	0	0	0	2,916

RESPONSIBLE AGENCY: **FDOT**

Item Segment TOTAL ALL Years ALL Phases: **\$2,916**
Item Number: 428358 Item TOTAL ALL Years ALL Phases ALL Segments: **\$137,691**

MIAMI-DADE TRANSPORTATION PLANNING ORGANIZATION
TRANSPORTATION IMPROVEMENT PROGRAM
PRIMARY STATE HIGHWAYS AND INTERMODAL



HIGHWAYS

TPO Project No: DT4291851	Project Description: SR 9 / NW 27 AVE	FROM SOUTH OF SR 934 / NW 79 ST	TO NORTH OF SR 932 / NW 103 ST
LRTP Ref: 06-09			
County: MIAMI-DADE			
Roadway ID:			
Lanes Exist:	Type of Work: RESURFACING	SIS or Non-SIS: No	
Lanes Improved:			
Lanes Added:	Extra Description:		
Project Length: 1.621			
District: 6			

		Proposed Funding (in \$000s)							
PHASE :	Funding Source	<2023	2022 - 2023	2023 - 2024	2024 - 2025	2025 - 2026	2026 - 2027	>2027	All Years
		59	0	0	0	0	0	0	59
		663	0	0	0	0	0	0	663
PRELIMINARY ENGINEERING	Total	722	0	0	0	0	0	0	722
		14	0	0	0	0	0	0	14
RIGHT OF WAY	Total	14	0	0	0	0	0	0	14
		9	0	0	0	0	0	0	9
RAILROAD & UTILITIES	Total	9	0	0	0	0	0	0	9
		4,520	0	0	0	0	0	0	4,520
		70	0	0	0	0	0	0	70
CONSTRUCTION	Total	4,590	0	0	0	0	0	0	4,590
		110	0	0	0	0	0	0	110
ALTERNATIVE CONTRACTING INCENTIVES	Total	110	0	0	0	0	0	0	110

RESPONSIBLE AGENCY: **FDOT**

Item Segment **TOTAL ALL Years ALL Phases:** **\$5,445**
Item Number: **429185** Item **TOTAL ALL Years ALL Phases ALL Segments:** **\$15,710**

TPO Project No: DT4291852	Project Description: SR 9 / NW 27 AVE	FROM NW 39 ST	TO SOUTH OF NW 79 ST
LRTP Ref: 06-09			
County: MIAMI-DADE			
Roadway ID: 87240000			
Lanes Exist: 4	Type of Work: RESURFACING	SIS or Non-SIS: No	
Lanes Improved: 4			
Lanes Added:	Extra Description:		
Project Length: 2.283			
District: 6			

		Proposed Funding (in \$000s)							
PHASE :	Funding Source	<2023	2022 - 2023	2023 - 2024	2024 - 2025	2025 - 2026	2026 - 2027	>2027	All Years
	DDR	1,000	0	0	0	0	0	0	1,000
	DIH	40	0	0	0	0	0	0	40
	DS	69	0	0	0	0	0	0	69
PRELIMINARY ENGINEERING	Total	1,109	0	0	0	0	0	0	1,109

MIAMI-DADE TRANSPORTATION PLANNING ORGANIZATION
TRANSPORTATION IMPROVEMENT PROGRAM
PRIMARY STATE HIGHWAYS AND INTERMODAL



HIGHWAYS

TPO Project No:	DT4291852	Project Description:	SR 9 / NW 27 AVE	FROM NW 39 ST	TO SOUTH OF NW 79 ST				
LRTP Ref:	06-09								
County:	MIAMI-DADE								
Roadway ID:	87240000								
Lanes Exist:	4	Type of Work:	RESURFACING	SIS or Non-SIS:	No				
Lanes Improved:	4								
Lanes Added:		Extra Description:							
Project Length:	2.283								
District:	6								
			Proposed Funding (in \$000s)						
PHASE :	Funding Source	<2023	2022 - 2023	2023 - 2024	2024 - 2025	2025 - 2026	2026 - 2027	>2027	All Years
	DIH	0	0	0	0	0	0	0	0
RIGHT OF WAY	Total	0	0	0	0	0	0	0	0
	DDR	20	0	0	0	0	0	0	20
	DS	5	0	0	0	0	0	0	5
RAILROAD & UTILITIES	Total	25	0	0	0	0	0	0	25
	ACSA	3,888	0	0	0	0	0	0	3,888
	DDR	1,242	0	0	0	0	0	0	1,242
	DIH	165	0	0	0	0	0	0	165
	DS	787	0	0	0	0	0	0	787
	NHRE	59	0	0	0	0	0	0	59
CONSTRUCTION	Total	6,141	0	0	0	0	0	0	6,141
	SA	0	360	0	0	0	0	0	360
ALTERNATIVE CONTRACTING INCENTIVES	Total	0	360	0	0	0	0	0	360

RESPONSIBLE AGENCY: FDOT

Item Segment TOTAL ALL Years ALL Phases: \$7,635

Item Number: 429185 Item TOTAL ALL Years ALL Phases ALL Segments: \$15,710

TPO Project No:	DT4291853	Project Description:	SR 9 / NW 27 AVE	FROM SOUTH OF SR 934 / NW 79 ST	TO NORTH OF SR 932 / NW 103 ST					
LRTP Ref:	06-09									
County:	MIAMI-DADE									
Roadway ID:										
Lanes Exist:		Type of Work:	DRAINAGE IMPROVEMENTS	SIS or Non-SIS:	No					
Lanes Improved:										
Lanes Added:		Extra Description:								
Project Length:	1.621									
District:	6									
			Proposed Funding (in \$000s)							
PHASE :		Funding Source	<2023	2022 - 2023	2023 - 2024	2024 - 2025	2025 - 2026	2026 - 2027	>2027	All Years
			628	0	0	0	0	0	0	628
PRELIMINARY ENGINEERING		Total	628	0	0	0	0	0	0	628

MIAMI-DADE TRANSPORTATION PLANNING ORGANIZATION
TRANSPORTATION IMPROVEMENT PROGRAM
PRIMARY STATE HIGHWAYS AND INTERMODAL



HIGHWAYS

TPO Project No:	DT4291853	Project Description:	SR 9 / NW 27 AVE		FROM SOUTH OF SR 934 / NW 79 ST		TO NORTH OF SR 932 / NW 103 ST					
LRTP Ref:	06-09											
County:	MIAMI-DADE											
Roadway ID:												
Lanes Exist:		Type of Work:	DRAINAGE IMPROVEMENTS		SIS or Non-SIS:		No					
Lanes Improved:												
Lanes Added:		Extra Description:										
Project Length:	1.621											
District:	6											
					Proposed Funding (in \$000s)							
			PHASE :	Funding Source	<2023	2022 - 2023	2023 - 2024	2024 - 2025	2025 - 2026	2026 - 2027	>2027	All Years
					0	0	0	0	0	0	0	0
			RIGHT OF WAY	Total	0	0	0	0	0	0	0	0
					29	0	0	0	0	0	0	29
					1,873	0	0	0	0	0	0	1,873
			CONSTRUCTION	Total	1,902	0	0	0	0	0	0	1,902
					100	0	0	0	0	0	0	100
			ALTERNATIVE CONTRACTING INCENTIVES	Total	100	0	0	0	0	0	0	100
RESPONSIBLE AGENCY: FDOT					Item Segment TOTAL ALL Years ALL Phases:							\$2,630
			Item Number:		429185	Item TOTAL ALL Years ALL Phases ALL Segments:						\$15,710

TPO Project No:	DT4291863	Project Description:	SR 817 / NW 27 AVE	FROM SOUTH OF NW 203 ST	TO SOUTH OF NW 215 ST / COUNTYLINE					
LRTP Ref:	06-09									
County:	MIAMI-DADE									
Roadway ID:	87019000									
Lanes Exist:	6	Type of Work:	RESURFACING	SIS or Non-SIS:	No					
Lanes Improved:	6									
Lanes Added:		Extra Description:								
Project Length:	0.846									
District:	6									
				Proposed Funding (in \$000s)						
PHASE :		Funding Source	<2023	2022 - 2023	2023 - 2024	2024 - 2025	2025 - 2026	2026 - 2027	>2027	All Years
		DDR	441	0	0	0	0	0	0	441
		DIH	62	0	0	0	0	0	0	62
		DS	67	0	0	0	0	0	0	67
	PRELIMINARY ENGINEERING	Total	570	0	0	0	0	0	0	570
		ACSA	697	0	0	0	0	0	0	697
		ACSS	66	0	0	0	0	0	0	66
		DDR	258	0	0	0	0	0	0	258
		DDR	258	0	0	0	0	0	0	258

MIAMI-DADE TRANSPORTATION PLANNING ORGANIZATION
TRANSPORTATION IMPROVEMENT PROGRAM
PRIMARY STATE HIGHWAYS AND INTERMODAL



HIGHWAYS

TPO Project No:	DT4291863	Project Description:	SR 817 / NW 27 AVE		FROM SOUTH OF NW 203 ST		TO SOUTH OF NW 215 ST / COUNTYLINE				
LRTP Ref:	06-09										
County:	MIAMI-DADE										
Roadway ID:	87019000										
Lanes Exist:	6	Type of Work:	RESURFACING		SIS or Non-SIS:		No				
Lanes Improved:	6										
Lanes Added:		Extra Description:									
Project Length:	0.846										
District:	6										
			Proposed Funding (in \$000s)								
PHASE :			Funding Source	<2023	2022 - 2023	2023 - 2024	2024 - 2025	2025 - 2026	2026 - 2027	>2027	All Years
			DIH	50	0	0	0	0	0	0	50
			DS	403	0	0	0	0	0	0	403
CONSTRUCTION			Total	1,732	0	0	0	0	0	0	1,732
			SA	0	128	0	0	0	0	0	128
ALTERNATIVE CONTRACTING INCENTIVES			Total	0	128	0	0	0	0	0	128
RESPONSIBLE AGENCY: FDOT			Item Segment TOTAL ALL Years ALL Phases: \$2,430								
			Item Number:	429186	Item TOTAL ALL Years ALL Phases ALL Segments: \$2,977						

TPO Project No: DT4291864		Project Description:		SR 817 / NW 27 AVE @ NW 207 ST						
LRTP Ref: 06-09										
County: MIAMI-DADE										
Roadway ID: 87019000										
Lanes Exist: 6		Type of Work:		INTERSECTION IMPROVEMENT		SIS or Non-SIS: No				
Lanes Improved: 3										
Lanes Added:		Extra Description:								
Project Length: 0.033										
District: 6										
				Proposed Funding (in \$000s)						
PHASE :		Funding Source	<2023	2022 - 2023	2023 - 2024	2024 - 2025	2025 - 2026	2026 - 2027	>2027	All Years
		DIH	14	0	0	0	0	0	0	14
		DS	136	0	0	0	0	0	0	136
PRELIMINARY ENGINEERING		Total	150	0	0	0	0	0	0	150
		DIH	5	0	0	0	0	0	0	5
RIGHT OF WAY		Total	5	0	0	0	0	0	0	5
		ACSS	347	0	0	0	0	0	0	347
		DIH	10	0	0	0	0	0	0	10
		DS	7	0	0	0	0	0	0	7
		DS	5	0	0	0	0	0	0	5
CONSTRUCTION		Total	369	0	0	0	0	0	0	369
		ACSS	0	23	0	0	0	0	0	23

MIAMI-DADE TRANSPORTATION PLANNING ORGANIZATION
TRANSPORTATION IMPROVEMENT PROGRAM
PRIMARY STATE HIGHWAYS AND INTERMODAL



HIGHWAYS

TPO Project No: **DT4291864**
LRTP Ref: 06-09
County: MIAMI-DADE
Roadway ID: 87019000
Lanes Exist: 6
Lanes Improved: 3
Lanes Added:
Project Length: 0.033
District: 6

Project Description: **SR 817 / NW 27 AVE @ NW 207 ST**

Type of Work: **INTERSECTION IMPROVEMENT** SIS or Non-SIS: **No**

Extra Description:

PHASE :

ALTERNATIVE CONTRACTING INCENTIVES

Funding Source	Proposed Funding (in \$000s)							
	<2023	2022 - 2023	2023 - 2024	2024 - 2025	2025 - 2026	2026 - 2027	>2027	All Years
Total	0	23	0	0	0	0	0	23

RESPONSIBLE AGENCY: **FDOT**

Item Segment TOTAL ALL Years ALL Phases: **\$547**

Item Number: **429186** Item TOTAL ALL Years ALL Phases ALL Segments: **\$2,977**

TPO Project No: **DT4291931**
LRTP Ref: 06-09
County: MIAMI-DADE
Roadway ID: 87037000
Lanes Exist: 4
Lanes Improved: 4
Lanes Added:
Project Length: 1.773
District: 6

Project Description: **SR 907 / ALTON RD FROM MICHIGAN AVE TO SOUTH OF ED SULLIVAN DR / 43 ST**

Type of Work: **FLEXIBLE PAVEMENT RECONSTRUCT.** SIS or Non-SIS: **No**

Extra Description:

PHASE :

Funding Source	Proposed Funding (in \$000s)							
	<2023	2022 - 2023	2023 - 2024	2024 - 2025	2025 - 2026	2026 - 2027	>2027	All Years
DIH	291	0	0	0	0	0	0	291
DS	1,499	0	0	0	0	0	0	1,499
DS	43	0	0	0	0	0	0	43
LF	391	0	0	0	0	0	0	391
SA	110	0	0	0	0	0	0	110
SU	225	0	0	0	0	0	0	225
PRELIMINARY ENGINEERING	Total	2,559	0	0	0	0	0	2,559
DIH	5	0	0	0	0	0	0	5
DS	0	0	0	0	0	0	0	0
RIGHT OF WAY	Total	5	0	0	0	0	0	5
LF	0	0	0	3,000	0	0	0	3,000
RAILROAD & UTILITIES	Total	0	0	3,000	0	0	0	3,000
ACNR	0	0	0	3,337	0	0	0	3,337
DDR	0	0	0	18,096	0	0	0	18,096
DIH	0	0	0	98	0	0	0	98

MIAMI-DADE TRANSPORTATION PLANNING ORGANIZATION
TRANSPORTATION IMPROVEMENT PROGRAM
PRIMARY STATE HIGHWAYS AND INTERMODAL



HIGHWAYS

TPO Project No: **DT4291931** Project Description: **SR 907 / ALTON RD** **FROM MICHIGAN AVE** **TO SOUTH OF ED SULLIVAN DR / 43 ST**
 LRTP Ref: 06-09

County: MIAMI-DADE
 Roadway ID: 87037000
 Lanes Exist: 4
 Lanes Improved: 4
 Lanes Added:
 Project Length: 1.773
 District: 6

Type of Work: **FLEXIBLE PAVEMENT RECONSTRUCT.** SIS or Non-SIS: **No**

Extra Description:

		Proposed Funding (in \$000s)							
PHASE :	Funding Source	<2023	2022 - 2023	2023 - 2024	2024 - 2025	2025 - 2026	2026 - 2027	>2027	All Years
	DS	0	0	0	123	0	0	0	123
	LF	0	0	0	123	0	0	0	123
	SA	0	0	0	517	0	0	0	517
CONSTRUCTION	Total	0	0	0	22,294	0	0	0	22,294
	DS	0	0	0	0	0	2,020	0	2,020
ALTERNATIVE CONTRACTING INCENTIVES	Total	0	0	0	0	0	2,020	0	2,020

RESPONSIBLE AGENCY: **FDOT**

Item Segment **TOTAL ALL Years ALL Phases:** **\$29,878**
 Item Number: **429193** Item **TOTAL ALL Years ALL Phases ALL Segments:** **\$33,525**

TPO Project No: **DT4291932** Project Description: **SR 907 / ALTON RD**

LRTP Ref: 06-10
 County: MIAMI-DADE
 Roadway ID:
 Lanes Exist:
 Lanes Improved:
 Lanes Added:
 Project Length: 0.150
 District: 6

AT MICHIGAN AVE

Type of Work: **INTERSECTION IMPROVEMENT** SIS or Non-SIS: **No**

Extra Description:

		Proposed Funding (in \$000s)							
PHASE :	Funding Source	<2023	2022 - 2023	2023 - 2024	2024 - 2025	2025 - 2026	2026 - 2027	>2027	All Years
		390	0	0	0	0	0	0	390
PRELIMINARY ENGINEERING	Total	390	0	0	0	0	0	0	390
		1	0	0	0	0	0	0	1
RAILROAD & UTILITIES	Total	1	0	0	0	0	0	0	1
		1,986	0	0	0	0	0	0	1,986
CONSTRUCTION	Total	1,986	0	0	0	0	0	0	1,986
		60	0	0	0	0	0	0	60
ALTERNATIVE CONTRACTING INCENTIVES	Total	60	0	0	0	0	0	0	60

MIAMI-DADE TRANSPORTATION PLANNING ORGANIZATION
TRANSPORTATION IMPROVEMENT PROGRAM
PRIMARY STATE HIGHWAYS AND INTERMODAL



HIGHWAYS

RESPONSIBLE AGENCY: **FDOT**

Item Segment TOTAL ALL Years ALL Phases: **\$2,437**
Item Number: **429193** Item TOTAL ALL Years ALL Phases ALL Segments: **\$33,525**

TPO Project No: **DT4291935**
LRTP Ref: **06-09**
County: **MIAMI-DADE**
Roadway ID: **87037000**
Lanes Exist: **4**
Lanes Improved:
Lanes Added:
Project Length: **1.281**
District: **6**

Project Description: **SR 907 / ALTON RD**

FROM MICHIGAN AVE TO SOUTH OF 43 ST

Type of Work: **LANDSCAPING**

SIS or Non-SIS: **No**

Extra Description:

Description:

		Proposed Funding (in \$000s)							
PHASE :	Funding Source	<2023	2022 - 2023	2023 - 2024	2024 - 2025	2025 - 2026	2026 - 2027	>2027	All Years
	DIH	0	0	0	20	0	0	0	20
	DS	0	0	0	80	0	0	0	80
PRELIMINARY ENGINEERING	Total	0	0	0	100	0	0	0	100
	DIH	0	0	0	0	0	17	0	17
	DS	0	0	0	0	0	1,093	0	1,093
CONSTRUCTION	Total	0	0	0	0	0	1,110	0	1,110

RESPONSIBLE AGENCY: **FDOT**

Item Segment TOTAL ALL Years ALL Phases: **\$1,210**
Item Number: **429193** Item TOTAL ALL Years ALL Phases ALL Segments: **\$33,525**

TPO Project No: **DT4292851**
LRTP Ref: **06-10**
County: **DIST/ST-WIDE**
Roadway ID:
Lanes Exist:
Lanes Improved:
Lanes Added:
Project Length:
District: **6**

Project Description: **TRAFFIC ENGINEERING STUDIES & ENGINEERING REVIEWS CONSULTANT**

Type of Work: **PRELIMINARY ENGINEERING**

SIS or Non-SIS: **No**

Extra Description:

Description:

		Proposed Funding (in \$000s)							
PHASE :	Funding Source	<2023	2022 - 2023	2023 - 2024	2024 - 2025	2025 - 2026	2026 - 2027	>2027	All Years
		1,453	0	0	0	0	0	0	1,453
PRELIMINARY ENGINEERING	Total	1,453	0	0	0	0	0	0	1,453

RESPONSIBLE AGENCY: **FDOT**

Item Segment TOTAL ALL Years ALL Phases: **\$1,453**
Item Number: **429285** Item TOTAL ALL Years ALL Phases ALL Segments: **\$6,513**

MIAMI-DADE TRANSPORTATION PLANNING ORGANIZATION
TRANSPORTATION IMPROVEMENT PROGRAM
PRIMARY STATE HIGHWAYS AND INTERMODAL



HIGHWAYS

TPO Project No: **DT4292852**
LRTP Ref: 06-10
County: DIST/ST-WIDE
Roadway ID:
Lanes Exist:
Lanes Improved:
Lanes Added:
Project Length:
District: 6

Project Description: **TRAFFIC ENGINEERING STUDIES & ENGINEERING REVIEWS CONSULTANT**

Type of Work: **PRELIMINARY ENGINEERING** SIS or Non-SIS: **No**

Extra Description:

PHASE :

Funding Source	Proposed Funding (in \$000s)							
	<2023	2022 - 2023	2023 - 2024	2024 - 2025	2025 - 2026	2026 - 2027	>2027	All Years
	1,579	0	0	0	0	0	0	1,579
PRELIMINARY ENGINEERING Total	1,579	0	0	0	0	0	0	1,579

RESPONSIBLE AGENCY: **FDOT**

Item Segment TOTAL ALL Years ALL Phases: **\$1,579**

Item Number: 429285 Item TOTAL ALL Years ALL Phases ALL Segments: **\$6,513**

TPO Project No: **DT4292853**
LRTP Ref: 06-10
County: DIST/ST-WIDE
Roadway ID:
Lanes Exist:
Lanes Improved:
Lanes Added:
Project Length:
District: 6

Project Description: **TRAFFIC ENGINEERING STUDIES & ENGINEERING REVIEWS CONSULTANT**

Type of Work: **PRELIMINARY ENGINEERING** SIS or Non-SIS: **No**

Extra Description:

PHASE :

Funding Source	Proposed Funding (in \$000s)							
	<2023	2022 - 2023	2023 - 2024	2024 - 2025	2025 - 2026	2026 - 2027	>2027	All Years
DDR	300	0	0	0	0	0	0	300
DIH	156	5	0	0	0	0	0	161
DS	1,200	300	0	0	0	0	0	1,500
PRELIMINARY ENGINEERING Total	1,656	305	0	0	0	0	0	1,961

RESPONSIBLE AGENCY: **FDOT**

Item Segment TOTAL ALL Years ALL Phases: **\$1,961**

Item Number: 429285 Item TOTAL ALL Years ALL Phases ALL Segments: **\$6,513**

MIAMI-DADE TRANSPORTATION PLANNING ORGANIZATION
TRANSPORTATION IMPROVEMENT PROGRAM
PRIMARY STATE HIGHWAYS AND INTERMODAL



HIGHWAYS

TPO Project No: **DT4292854**
LRTP Ref: 06-10
County: DIST/ST-WIDE
Roadway ID:
Lanes Exist:
Lanes Improved:
Lanes Added:
Project Length:
District: 6

Project Description: **TRAFFIC ENGINEERING STUDIES & ENGINEERING REVIEWS CONSULTANT**

Type of Work: **TRAFFIC OPS IMPROVEMENT** SIS or Non-SIS: **No**

Extra Description:

PHASE :

Proposed Funding (in \$000s)								
Funding Source	<2023	2022 - 2023	2023 - 2024	2024 - 2025	2025 - 2026	2026 - 2027	>2027	All Years
DIH	0	5	5	5	5	0	0	20
DS	0	300	300	300	300	300	0	1,500
PRELIMINARY ENGINEERING	0	305	305	305	305	300	0	1,520

RESPONSIBLE AGENCY: **FDOT**

Item Segment TOTAL ALL Years ALL Phases: **\$1,520**

Item Number: **429285** Item TOTAL ALL Years ALL Phases ALL Segments: **\$6,513**

TPO Project No: **DT4292861**
LRTP Ref: 06-10
County: DIST/ST-WIDE
Roadway ID:
Lanes Exist:
Lanes Improved:
Lanes Added:
Project Length:
District: 6

Project Description: **TRAFFIC ENGINEERING RDWAY DESIGN & STRUCTURAL ANALYSIS CONSULTANT**

Type of Work: **PRELIMINARY ENGINEERING** SIS or Non-SIS: **No**

Extra Description:

PHASE :

Proposed Funding (in \$000s)								
Funding Source	<2023	2022 - 2023	2023 - 2024	2024 - 2025	2025 - 2026	2026 - 2027	>2027	All Years
	545	0	0	0	0	0	0	545
PRELIMINARY ENGINEERING	545	0	0	0	0	0	0	545

RESPONSIBLE AGENCY: **FDOT**

Item Segment TOTAL ALL Years ALL Phases: **\$545**

Item Number: **429286** Item TOTAL ALL Years ALL Phases ALL Segments: **\$5,168**

MIAMI-DADE TRANSPORTATION PLANNING ORGANIZATION
TRANSPORTATION IMPROVEMENT PROGRAM
PRIMARY STATE HIGHWAYS AND INTERMODAL



HIGHWAYS

TPO Project No: **DT4292862**
LRTP Ref: 06-10
County: DIST/ST-WIDE
Roadway ID:
Lanes Exist:
Lanes Improved:
Lanes Added:
Project Length:
District: 6

Project Description: **TRAFFIC ENGINEERING SUPPORT SERVICES CONSULTANT**

Type of Work: **PRELIMINARY ENGINEERING**

SIS or Non-SIS: **No**

Extra Description:

PHASE :

PRELIMINARY ENGINEERING

Funding Source	Proposed Funding (in \$000s)							
	<2023	2022 - 2023	2023 - 2024	2024 - 2025	2025 - 2026	2026 - 2027	>2027	All Years
	1,373	0	0	0	0	0	0	1,373
Total	1,373	0	0	0	0	0	0	1,373

RESPONSIBLE AGENCY: **FDOT**

Item Segment TOTAL ALL Years ALL Phases: **\$1,373**

Item Number: **429286**

Item TOTAL ALL Years ALL Phases ALL Segments: **\$5,168**

TPO Project No: **DT4292864**
LRTP Ref: 06-10
County: DIST/ST-WIDE
Roadway ID:
Lanes Exist:
Lanes Improved:
Lanes Added:
Project Length:
District: 6

Project Description: **TRAFFIC ENGINEERING SUPPORT SERVICES CONSULTANT**

Type of Work: **PRELIMINARY ENGINEERING**

SIS or Non-SIS: **No**

Extra Description:

PHASE :

PRELIMINARY ENGINEERING

Funding Source	Proposed Funding (in \$000s)							
	<2023	2022 - 2023	2023 - 2024	2024 - 2025	2025 - 2026	2026 - 2027	>2027	All Years
	1,425	0	0	0	0	0	0	1,425
Total	1,425	0	0	0	0	0	0	1,425

RESPONSIBLE AGENCY: **FDOT**

Item Segment TOTAL ALL Years ALL Phases: **\$1,425**

Item Number: **429286**

Item TOTAL ALL Years ALL Phases ALL Segments: **\$5,168**

MIAMI-DADE TRANSPORTATION PLANNING ORGANIZATION
TRANSPORTATION IMPROVEMENT PROGRAM
PRIMARY STATE HIGHWAYS AND INTERMODAL



HIGHWAYS

TPO Project No: **DT4292866**
LRTP Ref: 06-10
County: DIST/ST-WIDE
Roadway ID:
Lanes Exist:
Lanes Improved:
Lanes Added:
Project Length:
District: 6

Project Description: **TRAFFIC ENGINEERING SUPPORT SERVICES CONSULTANT**

Type of Work: **TRAFFIC OPS IMPROVEMENT**

SIS or Non-SIS: **No**

Extra Description:

PHASE :

Proposed Funding (in \$000s)								
Funding Source	<2023	2022 - 2023	2023 - 2024	2024 - 2025	2025 - 2026	2026 - 2027	>2027	All Years
DIH	0	5	5	5	0	0	0	15
DS	0	300	300	300	300	300	0	1,500
PRELIMINARY ENGINEERING Total	0	305	305	305	300	300	0	1,515

RESPONSIBLE AGENCY: **FDOT**

Item Segment TOTAL ALL Years ALL Phases: **\$1,515**

Item Number: 429286 Item TOTAL ALL Years ALL Phases ALL Segments: **\$5,168**

TPO Project No: **DT4292867**
LRTP Ref: 06-10
County: DIST/ST-WIDE
Roadway ID:
Lanes Exist:
Lanes Improved:
Lanes Added:
Project Length:
District: 6

Project Description: **TRAFFIC ENGINEERING SUPPORT SERVICES CONSULTANT**

Type of Work: **TRAFFIC OPS IMPROVEMENT**

SIS or Non-SIS: **No**

Extra Description:

PHASE :

Proposed Funding (in \$000s)								
Funding Source	<2023	2022 - 2023	2023 - 2024	2024 - 2025	2025 - 2026	2026 - 2027	>2027	All Years
DIH	0	0	0	0	5	5	0	10
DS	0	0	0	0	0	300	0	300
PRELIMINARY ENGINEERING Total	0	0	0	0	5	305	0	310

RESPONSIBLE AGENCY: **FDOT**

Item Segment TOTAL ALL Years ALL Phases: **\$310**

Item Number: 429286 Item TOTAL ALL Years ALL Phases ALL Segments: **\$5,168**

MIAMI-DADE TRANSPORTATION PLANNING ORGANIZATION
TRANSPORTATION IMPROVEMENT PROGRAM
PRIMARY STATE HIGHWAYS AND INTERMODAL



HIGHWAYS

TPO Project No: **DT4293001** Project Description: **SR 9A / I-95** FROM NW 79 ST TO NW 103 ST

LRTP Ref: 06-09

County: MIAMI-DADE

Roadway ID:

Lanes Exist:

Lanes Improved:

Lanes Added:

Project Length: 1.529

District: 6

Type of Work: **RIGID PAVEMENT REHABILITATION**

SIS or Non-SIS: **Yes**

Extra Description:

		Proposed Funding (in \$000s)							
PHASE :	Funding Source	<2023	2022 - 2023	2023 - 2024	2024 - 2025	2025 - 2026	2026 - 2027	>2027	All Years
		1,139	0	0	0	0	0	0	1,139
		48	0	0	0	0	0	0	48
PRELIMINARY ENGINEERING	Total	1,187	0	0	0	0	0	0	1,187
		11,123	0	0	0	0	0	0	11,123
		3	0	0	0	0	0	0	3
CONSTRUCTION	Total	11,126	0	0	0	0	0	0	11,126
		160	0	0	0	0	0	0	160
ALTERNATIVE CONTRACTING INCENTIVES	Total	160	0	0	0	0	0	0	160

RESPONSIBLE AGENCY: FDOT

Item Segment TOTAL ALL Years ALL Phases: \$12,473

Item Number: 429300

Item TOTAL ALL Years ALL Phases ALL Segments: \$163,971

TPO Project No: **DT4293002** Project Description: **SR 9A / I-95** FROM NW 8TH ST TO NW 29 ST

LRTP Ref: 06-09

County: MIAMI-DADE

Roadway ID: 87270000

Lanes Exist: 5

Lanes Improved: 5

Lanes Added:

Project Length: 4.013

District: 6

Type of Work: **RIGID PAVEMENT RECONSTRUCTION**

SIS or Non-SIS: **Yes**

Extra Description:

		Proposed Funding (in \$000s)							
PHASE :	Funding Source	<2023	2022 - 2023	2023 - 2024	2024 - 2025	2025 - 2026	2026 - 2027	>2027	All Years
	DI	3,199	0	0	0	0	0	0	3,199
	DIH	164	0	0	0	0	0	0	164
	DIS	450	0	0	0	0	0	0	450
	DS	385	0	0	0	0	0	0	385
	NHPP	272	0	0	0	0	0	0	272
PRELIMINARY ENGINEERING	Total	4,470	0	0	0	0	0	0	4,470
	ACNP	3,354	472	0	0	0	0	0	3,826
	ACSA	94	0	0	0	0	0	0	94

MIAMI-DADE TRANSPORTATION PLANNING ORGANIZATION
TRANSPORTATION IMPROVEMENT PROGRAM
PRIMARY STATE HIGHWAYS AND INTERMODAL



HIGHWAYS

TPO Project No: **DT4293002** Project Description: **SR 9A / I-95** FROM NW 8TH ST TO NW 29 ST

LRTP Ref: 06-09
County: MIAMI-DADE
Roadway ID: 87270000
Lanes Exist: 5
Lanes Improved: 5
Lanes Added:
Project Length: 4.013
District: 6

Description:

Type of Work: **RIGID PAVEMENT RECONSTRUCTION** SIS or Non-SIS: **Yes**

Extra Description:

		Proposed Funding (in \$000s)							
PHASE :	Funding Source	<2023	2022 - 2023	2023 - 2024	2024 - 2025	2025 - 2026	2026 - 2027	>2027	All Years
	BRRP	13	0	0	0	0	0	0	13
	DDR	0	0	0	0	0	0	0	0
	DS	1,050	0	0	0	0	0	0	1,050
	DS	350	0	0	0	0	0	0	350
	NHPP	27,674	0	0	0	0	0	0	27,674
	SA	205	0	0	0	0	0	0	205
DESIGN/BUILD	Total	32,740	472	0	0	0	0	0	33,212
	NHPP	2,500	0	0	0	0	0	0	2,500
	SA	2,500	0	0	0	0	0	0	2,500
ALTERNATIVE CONTRACTING INCENTIVES	Total	5,000	0	0	0	0	0	0	5,000

RESPONSIBLE AGENCY: FDOT

Item Segment TOTAL ALL Years ALL Phases: \$42,682

Item Number: 429300 Item TOTAL ALL Years ALL Phases ALL Segments: \$163,971

TPO Project No: **DT4293003** Project Description: **SR 9A / I-95** FROM NW 29 ST TO NW 131 ST

LRTP Ref: 06-09
County: MIAMI-DADE
Roadway ID:
Lanes Exist:
Lanes Improved:
Lanes Added:
Project Length: 10.311
District: 6

Description:

Type of Work: **RIGID PAVEMENT RECONSTRUCTION** SIS or Non-SIS: **Yes**

Extra Description:

		Proposed Funding (in \$000s)							
PHASE :	Funding Source	<2023	2022 - 2023	2023 - 2024	2024 - 2025	2025 - 2026	2026 - 2027	>2027	All Years
		68	0	0	0	0	0	0	68
PRELIMINARY ENGINEERING	Total	68	0	0	0	0	0	0	68
		1,412	0	0	0	0	0	0	1,412
		98,580	0	0	0	0	0	0	98,580
DESIGN/BUILD	Total	99,992	0	0	0	0	0	0	99,992

MIAMI-DADE TRANSPORTATION PLANNING ORGANIZATION
TRANSPORTATION IMPROVEMENT PROGRAM
PRIMARY STATE HIGHWAYS AND INTERMODAL



HIGHWAYS

TPO Project No: **DT4293003**
LRTP Ref: 06-09
County: MIAMI-DADE
Roadway ID:
Lanes Exist:
Lanes Improved:
Lanes Added:
Project Length: 10.311
District: 6

Project Description: **SR 9A / I-95**

FROM NW 29 ST

TO NW 131 ST

Type of Work: **RIGID PAVEMENT RECONSTRUCTION**

SIS or Non-SIS: **Yes**

Extra Description:

PHASE :

Funding Source	Proposed Funding (in \$000s)							
	<2023	2022 - 2023	2023 - 2024	2024 - 2025	2025 - 2026	2026 - 2027	>2027	All Years
	1,320	0	0	0	0	0	0	1,320
ALTERNATIVE CONTRACTING INCENTIVES	1,320	0	0	0	0	0	0	1,320

RESPONSIBLE AGENCY: **FDOT**

Item Segment **TOTAL ALL Years ALL Phases:** **\$101,380**

Item Number: **429300**

Item **TOTAL ALL Years ALL Phases ALL Segments:** **\$163,971**

TPO Project No: **DT4293004**
LRTP Ref: 06-09
County: MIAMI-DADE
Roadway ID:
Lanes Exist:
Lanes Improved:
Lanes Added:
Project Length: 1.137
District: 6

Project Description: **SR 925 / NW 3 CT & NW 3TH AVE**

FROM NW 1ST ST

TO NW 8TH ST

Type of Work: **RESURFACING**

SIS or Non-SIS: **Yes**

Extra Description:

PHASE :

Funding Source	Proposed Funding (in \$000s)							
	<2023	2022 - 2023	2023 - 2024	2024 - 2025	2025 - 2026	2026 - 2027	>2027	All Years
	1,070	0	0	0	0	0	0	1,070
PRELIMINARY ENGINEERING	1,070	0	0	0	0	0	0	1,070
	11	0	0	0	0	0	0	11
RIGHT OF WAY	11	0	0	0	0	0	0	11
	27	0	0	0	0	0	0	27
RAILROAD & UTILITIES	27	0	0	0	0	0	0	27
	5,823	0	0	0	0	0	0	5,823
	285	0	0	0	0	0	0	285
CONSTRUCTION	6,108	0	0	0	0	0	0	6,108
	220	0	0	0	0	0	0	220

MIAMI-DADE TRANSPORTATION PLANNING ORGANIZATION
TRANSPORTATION IMPROVEMENT PROGRAM
PRIMARY STATE HIGHWAYS AND INTERMODAL



HIGHWAYS

TPO Project No: **DT4293004** Project Description: **SR 925 / NW 3 CT & NW 3TH AVE FROM NW 1ST ST TO NW 8TH ST**

LRTP Ref: 06-09

County: MIAMI-DADE

Roadway ID:

Lanes Exist:

Lanes Improved:

Lanes Added:

Project Length: 1.137

District: 6

Type of Work: **RESURFACING**

SIS or Non-SIS: **Yes**

Extra Description:

Proposed Funding (in \$000s)

PHASE :

Funding Source	<2023	2022 - 2023	2023 - 2024	2024 - 2025	2025 - 2026	2026 - 2027	>2027	All Years
ALTERNATIVE CONTRACTING INCENTIVES								
Total	220	0	0	0	0	0	0	220

RESPONSIBLE AGENCY: **FDOT**

Item Segment TOTAL ALL Years ALL Phases: **\$7,436**

Item Number: **429300**

Item TOTAL ALL Years ALL Phases ALL Segments: **\$163,971**

TPO Project No: **DT4293412**

Project Description:

SR 994 / QUAIL ROOST / SW 186 ST

FROM EAST OF SR 821 / HEFT TO S DADE TRNWK

LRTP Ref: 06-09

County: MIAMI-DADE

Roadway ID: 87091000

Lanes Exist: 4

Lanes Improved: 4

Lanes Added:

Project Length: 0.823

District: 6

Type of Work: **RESURFACING**

SIS or Non-SIS: **No**

Extra Description:

Proposed Funding (in \$000s)

PHASE :

Funding Source	<2023	2022 - 2023	2023 - 2024	2024 - 2025	2025 - 2026	2026 - 2027	>2027	All Years
DDR	294	0	0	0	0	0	0	294
DIH	46	0	0	0	0	0	0	46
DS	198	0	0	0	0	0	0	198
PRELIMINARY ENGINEERING								
Total	538	0	0	0	0	0	0	538
DIH	15	0	0	0	0	0	0	15
DS	14	0	0	0	0	0	0	14
RIGHT OF WAY								
Total	29	0	0	0	0	0	0	29
DS	5	0	0	0	0	0	0	5
LF	17	0	0	0	0	0	0	17
RAILROAD & UTILITIES								
Total	22	0	0	0	0	0	0	22
DDR	12	0	0	0	0	0	0	12
DIH	6	0	0	0	0	0	0	6
DS	192	0	0	0	0	0	0	192
DS	0	0	0	0	0	0	0	0
SA	929	0	0	0	0	0	0	929

MIAMI-DADE TRANSPORTATION PLANNING ORGANIZATION
TRANSPORTATION IMPROVEMENT PROGRAM
PRIMARY STATE HIGHWAYS AND INTERMODAL



HIGHWAYS

TPO Project No: **DT4293412** Project Description: **SR 994 / QUAIL ROOST / SW 186 ST FROM EAST OF SR 821 / HEFT TO S DADE TRNWAY**

LRTP Ref: 06-09
County: MIAMI-DADE
Roadway ID: 87091000
Lanes Exist: 4
Lanes Improved: 4
Lanes Added:
Project Length: 0.823
District: 6

Project Description:

Type of Work: **RESURFACING**

SIS or Non-SIS: **No**

Extra Description:

		Proposed Funding (in \$000s)							
PHASE :	Funding Source	<2023	2022 - 2023	2023 - 2024	2024 - 2025	2025 - 2026	2026 - 2027	>2027	All Years
CONSTRUCTION	Total	1,139	0	0	0	0	0	0	1,139
	SA	0	80	0	0	0	0	0	80
ALTERNATIVE CONTRACTING INCENTIVES	Total	0	80	0	0	0	0	0	80

RESPONSIBLE AGENCY: **FDOT**

Item Segment TOTAL ALL Years ALL Phases: **\$1,808**

Item Number: **429341** Item TOTAL ALL Years ALL Phases ALL Segments: **\$6,207**

TPO Project No: **DT4293413** Project Description: **SR 994 / QUAIL ROOST FROM WEST OF SW 127 AVE TO WEST OF SW 113 AVE**

LRTP Ref: 06-09
County: MIAMI-DADE
Roadway ID: 87091000
Lanes Exist: 4
Lanes Improved: 4
Lanes Added:
Project Length: 1.872
District: 6

Project Description:

Type of Work: **RESURFACING**

SIS or Non-SIS: **No**

Extra Description:

		Proposed Funding (in \$000s)							
PHASE :	Funding Source	<2023	2022 - 2023	2023 - 2024	2024 - 2025	2025 - 2026	2026 - 2027	>2027	All Years
PRELIMINARY ENGINEERING	DDR	645	0	0	0	0	0	0	645
	DIH	61	0	0	0	0	0	0	61
	DS	88	0	0	0	0	0	0	88
	Total	794	0	0	0	0	0	0	794
RIGHT OF WAY	DDR	36	0	0	0	0	0	0	36
	DIH	3	0	0	0	0	0	0	3
	DS	8	0	0	0	0	0	0	8
	Total	47	0	0	0	0	0	0	47
RAILROAD & UTILITIES	DS	5	0	0	0	0	0	0	5
	LF	28	0	0	0	0	0	0	28
	Total	33	0	0	0	0	0	0	33
	ACSA	1,201	0	0	0	0	0	0	1,201
	ACSS	167	0	0	0	0	0	0	167

MIAMI-DADE TRANSPORTATION PLANNING ORGANIZATION
TRANSPORTATION IMPROVEMENT PROGRAM
PRIMARY STATE HIGHWAYS AND INTERMODAL



HIGHWAYS

TPO Project No: **DT4293413** Project Description: **SR 994 / QUAIL ROOST** **FROM WEST OF SW 127 AVE TO WEST OF SW 113 AVE**

LRTP Ref: 06-09
County: MIAMI-DADE
Roadway ID: 87091000
Lanes Exist: 4
Lanes Improved: 4
Lanes Added:
Project Length: 1.872
District: 6

Description:

Type of Work: **RESURFACING**

SIS or Non-SIS: **No**

Extra Description:

		Proposed Funding (in \$000s)							
PHASE :	Funding Source	<2023	2022 - 2023	2023 - 2024	2024 - 2025	2025 - 2026	2026 - 2027	>2027	All Years
	DDR	339	0	0	0	0	0	0	339
	DDR	796	0	0	0	0	0	0	796
	DIH	76	0	0	0	0	0	0	76
	DS	2	0	0	0	0	0	0	2
	DS	53	0	0	0	0	0	0	53
CONSTRUCTION	Total	2,634	0	0	0	0	0	0	2,634
	SA	0	180	0	0	0	0	0	180
ALTERNATIVE CONTRACTING INCENTIVES	Total	0	180	0	0	0	0	0	180

RESPONSIBLE AGENCY: **FDOT**

Item Segment TOTAL ALL Years ALL Phases: **\$3,688**
Item Number: 429341 Item TOTAL ALL Years ALL Phases ALL Segments: **\$6,207**

TPO Project No: **DT4293414** Project Description: **SR 994 / QUAIL ROOST** **AT HOMESTEAD AVE**

LRTP Ref: 06-09
County: MIAMI-DADE
Roadway ID:
Lanes Exist:
Lanes Improved:
Lanes Added:
Project Length: 0.001
District: 6

Description:

Type of Work: **INTERSECTION IMPROVEMENT**

SIS or Non-SIS: **No**

Extra Description:

		Proposed Funding (in \$000s)							
PHASE :	Funding Source	<2023	2022 - 2023	2023 - 2024	2024 - 2025	2025 - 2026	2026 - 2027	>2027	All Years
		4	0	0	0	0	0	0	4
PRELIMINARY ENGINEERING	Total	4	0	0	0	0	0	0	4
		64	0	0	0	0	0	0	64
RIGHT OF WAY	Total	64	0	0	0	0	0	0	64
		1	0	0	0	0	0	0	1
		75	0	0	0	0	0	0	75
CONSTRUCTION	Total	76	0	0	0	0	0	0	76

MIAMI-DADE TRANSPORTATION PLANNING ORGANIZATION
TRANSPORTATION IMPROVEMENT PROGRAM
PRIMARY STATE HIGHWAYS AND INTERMODAL



HIGHWAYS

RESPONSIBLE AGENCY: **FDOT**

Item Segment TOTAL ALL Years ALL Phases: **\$144**

Item Number: **429341** Item TOTAL ALL Years ALL Phases ALL Segments: **\$6,207**

TPO Project No: **DT4293415**
LRTP Ref: **06-09**
County: **MIAMI-DADE**
Roadway ID: **87091000**
Lanes Exist: **2**
Lanes Improved: **2**
Lanes Added:
Project Length: **0.001**
District: **6**

Project Description: **SR 994 / QUAIL ROOST AT SW 122 AVE & SW 117 AVE**

Type of Work: **INTERSECTION IMPROVEMENT** SIS or Non-SIS: **No**

Extra Description:

		Proposed Funding (in \$000s)							
PHASE :	Funding Source	<2023	2022 - 2023	2023 - 2024	2024 - 2025	2025 - 2026	2026 - 2027	>2027	All Years
PRELIMINARY ENGINEERING	DIH	3	0	0	0	0	0	0	3
	Total	3	0	0	0	0	0	0	3
	ACSS	462	0	0	0	0	0	0	462
CONSTRUCTION	DIH	2	0	0	0	0	0	0	2
	DS	75	0	0	0	0	0	0	75
	Total	539	0	0	0	0	0	0	539
ALTERNATIVE CONTRACTING INCENTIVES	DS	0	25	0	0	0	0	0	25
	Total	0	25	0	0	0	0	0	25

RESPONSIBLE AGENCY: **FDOT**

Item Segment TOTAL ALL Years ALL Phases: **\$567**

Item Number: **429341** Item TOTAL ALL Years ALL Phases ALL Segments: **\$6,207**

TPO Project No: **DT4293461**
LRTP Ref: **06-09**
County: **MIAMI-DADE**
Roadway ID:
Lanes Exist:
Lanes Improved:
Lanes Added:
Project Length: **3.008**
District: **6**

Project Description: **SR 916 / NW / NE 135 ST FROM NW 6 AVE TO SR 5 / US 1 / BISCAYNE BLVD**

Type of Work: **RESURFACING** SIS or Non-SIS: **No**

Extra Description:

		Proposed Funding (in \$000s)							
PHASE :	Funding Source	<2023	2022 - 2023	2023 - 2024	2024 - 2025	2025 - 2026	2026 - 2027	>2027	All Years
PRELIMINARY ENGINEERING		144	0	0	0	0	0	0	144
		1,636	0	0	0	0	0	0	1,636
	Total	1,780	0	0	0	0	0	0	1,780
RAILROAD & UTILITIES		8	0	0	0	0	0	0	8
	Total	8	0	0	0	0	0	0	8

MIAMI-DADE TRANSPORTATION PLANNING ORGANIZATION
TRANSPORTATION IMPROVEMENT PROGRAM
PRIMARY STATE HIGHWAYS AND INTERMODAL



HIGHWAYS

TPO Project No:	DT4293461	Project Description:	SR 916 / NW / NE 135 ST		FROM NW 6 AVE		TO SR 5 / US 1 / BISCAYNE BLVD				
LRTP Ref:	06-09										
County:	MIAMI-DADE										
Roadway ID:											
Lanes Exist:		Type of Work:	RESURFACING		SIS or Non-SIS:		No				
Lanes Improved:		Extra Description:									
Lanes Added:											
Project Length:	3.008										
District:	6										
			Proposed Funding (in \$000s)								
PHASE :			Funding Source	<2023	2022 - 2023	2023 - 2024	2024 - 2025	2025 - 2026	2026 - 2027	>2027	All Years
				4,656	0	0	0	0	0	0	4,656
				168	0	0	0	0	0	0	168
CONSTRUCTION			Total	4,824	0	0	0	0	0	0	4,824
RESPONSIBLE AGENCY: FDOT			Item Segment TOTAL ALL Years ALL Phases: \$6,612								
			Item Number:	429346	Item TOTAL ALL Years ALL Phases ALL Segments: \$8,964						

TPO Project No: DT4293463		Project Description:		SR 916 / NE 135 ST		FROM EAST OF NE 2 CT		TO WEST OF NE 4 AVE		
LRTP Ref: 06-09										
County: MIAMI-DADE										
Roadway ID:										
Lanes Exist:		Type of Work:		ROAD/SLOPE PROTECTION		SIS or Non-SIS:		No		
Lanes Improved:										
Lanes Added:		Extra Description:								
Project Length: 0.151										
District: 6										
				Proposed Funding (in \$000s)						
PHASE :		Funding Source	<2023	2022 - 2023	2023 - 2024	2024 - 2025	2025 - 2026	2026 - 2027	>2027	All Years
			1,096	0	0	0	0	0	0	1,096
CONSTRUCTION		Total	1,096	0	0	0	0	0	0	1,096
RESPONSIBLE AGENCY: FDOT										
		Item Segment TOTAL ALL Years ALL Phases: \$1,096								
		Item Number: 429346		Item TOTAL ALL Years ALL Phases ALL Segments: \$8,964						

MIAMI-DADE TRANSPORTATION PLANNING ORGANIZATION
TRANSPORTATION IMPROVEMENT PROGRAM
PRIMARY STATE HIGHWAYS AND INTERMODAL



HIGHWAYS

TPO Project No: DT4293464	Project Description: SR 916 / NW / NE 135 ST	FROM NW 6 AVE	TO SR 5 / US 1 / BISCAYNE BLVD
LRTP Ref: 06-09			
County: MIAMI-DADE			
Roadway ID: 87008000			
Lanes Exist: 4	Type of Work: LANDSCAPING	SIS or Non-SIS: No	
Lanes Improved: 4			
Lanes Added:	Extra Description:		
Project Length: 3.008			
District: 6			

		Proposed Funding (in \$000s)							
PHASE :	Funding Source	<2023	2022 - 2023	2023 - 2024	2024 - 2025	2025 - 2026	2026 - 2027	>2027	All Years
	DDR	232	0	0	0	0	0	0	232
	DIH	15	0	0	0	0	0	0	15
	DS	81	0	0	0	0	0	0	81
PRELIMINARY ENGINEERING	Total	328	0	0	0	0	0	0	328
	DS	0	0	20	0	0	0	0	20
RAILROAD & UTILITIES	Total	0	0	20	0	0	0	0	20
	DDR	0	0	693	0	0	0	0	693
	DIH	0	0	72	0	0	0	0	72
	DS	0	0	143	0	0	0	0	143
CONSTRUCTION	Total	0	0	908	0	0	0	0	908

RESPONSIBLE AGENCY: **FDOT**

Item Segment TOTAL ALL Years ALL Phases: **\$1,256**
Item Number: 429346 Item TOTAL ALL Years ALL Phases ALL Segments: **\$8,964**

TPO Project No: DT4295361	Project Description: MIAMI-DADE COUNTYWIDE - (ADA) PUSH BUTTON CONSTRUCTION		
LRTP Ref: 06-09			
County: MIAMI-DADE			
Roadway ID:			
Lanes Exist:	Type of Work: SIDEWALK	SIS or Non-SIS: No	
Lanes Improved:			
Lanes Added:	Extra Description:		
Project Length:			
District: 6			

		Proposed Funding (in \$000s)							
PHASE :	Funding Source	<2023	2022 - 2023	2023 - 2024	2024 - 2025	2025 - 2026	2026 - 2027	>2027	All Years
		318	0	0	0	0	0	0	318
CONSTRUCTION	Total	318	0	0	0	0	0	0	318

RESPONSIBLE AGENCY: **FDOT**

Item Segment TOTAL ALL Years ALL Phases: **\$318**
Item Number: 429536 Item TOTAL ALL Years ALL Phases ALL Segments: **\$6,541**

MIAMI-DADE TRANSPORTATION PLANNING ORGANIZATION
TRANSPORTATION IMPROVEMENT PROGRAM
PRIMARY STATE HIGHWAYS AND INTERMODAL



HIGHWAYS

TPO Project No: **DT4295362**
LRTP Ref: 06-09
County: DIST/ST-WIDE
Roadway ID:
Lanes Exist:
Lanes Improved:
Lanes Added:
Project Length:
District: 6

Project Description: **DISTRICTWIDE (ADA) PUSH BUTTON CONSTRUCTION**

Type of Work: **PEDESTRIAN SAFETY IMPROVEMENT** SIS or Non-SIS: **No**

Extra Description:

		Proposed Funding (in \$000s)							
PHASE :	Funding Source	<2023	2022 - 2023	2023 - 2024	2024 - 2025	2025 - 2026	2026 - 2027	>2027	All Years
		29	0	0	0	0	0	0	29
PRELIMINARY ENGINEERING	Total	29	0	0	0	0	0	0	29
		850	0	0	0	0	0	0	850
CONSTRUCTION	Total	850	0	0	0	0	0	0	850

RESPONSIBLE AGENCY: **FDOT**

Item Segment TOTAL ALL Years ALL Phases: **\$879**
Item Number: 429536 Item TOTAL ALL Years ALL Phases ALL Segments: **\$6,541**

TPO Project No: **DT4295363**
LRTP Ref: 06-09
County: DIST/ST-WIDE
Roadway ID:
Lanes Exist:
Lanes Improved:
Lanes Added:
Project Length:
District: 6

Project Description: **DISTRICTWIDE (ADA) PUSH BUTTON CONSTRUCTION**

Type of Work: **PEDESTRIAN SAFETY IMPROVEMENT** SIS or Non-SIS: **No**

Extra Description:

		Proposed Funding (in \$000s)							
PHASE :	Funding Source	<2023	2022 - 2023	2023 - 2024	2024 - 2025	2025 - 2026	2026 - 2027	>2027	All Years
		696	0	0	0	0	0	0	696
CONSTRUCTION	Total	696	0	0	0	0	0	0	696

RESPONSIBLE AGENCY: **FDOT**

Item Segment TOTAL ALL Years ALL Phases: **\$696**
Item Number: 429536 Item TOTAL ALL Years ALL Phases ALL Segments: **\$6,541**

MIAMI-DADE TRANSPORTATION PLANNING ORGANIZATION
TRANSPORTATION IMPROVEMENT PROGRAM
PRIMARY STATE HIGHWAYS AND INTERMODAL



HIGHWAYS

TPO Project No: **DT4295364**
LRTP Ref: 06-09
County: DIST/ST-WIDE
Roadway ID:
Lanes Exist:
Lanes Improved:
Lanes Added:
Project Length:
District: 6

Project Description: **DISTRICTWIDE (ADA) PUSH BUTTON CONSTRUCTION**

Type of Work: **PEDESTRIAN SAFETY IMPROVEMENT** SIS or Non-SIS: **No**

Extra Description:

		Proposed Funding (in \$000s)							
PHASE :	Funding Source	<2023	2022 - 2023	2023 - 2024	2024 - 2025	2025 - 2026	2026 - 2027	>2027	All Years
		121	0	0	0	0	0	0	121
CONSTRUCTION	Total	121	0	0	0	0	0	0	121

RESPONSIBLE AGENCY: **FDOT**

Item Segment TOTAL ALL Years ALL Phases: **\$121**

Item Number: 429536 Item TOTAL ALL Years ALL Phases ALL Segments: **\$6,541**

TPO Project No: **DT4295365**
LRTP Ref: 06-09
County: DIST/ST-WIDE
Roadway ID:
Lanes Exist:
Lanes Improved:
Lanes Added:
Project Length:
District: 6

Project Description: **DISTRICTWIDE (ADA) PUSH BUTTON CONSTRUCTION**

Type of Work: **PEDESTRIAN SAFETY IMPROVEMENT** SIS or Non-SIS: **No**

Extra Description:

		Proposed Funding (in \$000s)							
PHASE :	Funding Source	<2023	2022 - 2023	2023 - 2024	2024 - 2025	2025 - 2026	2026 - 2027	>2027	All Years
		0	0	0	0	0	0	0	0
PRELIMINARY ENGINEERING	Total	0	0	0	0	0	0	0	0
		815	0	0	0	0	0	0	815
CONSTRUCTION	Total	815	0	0	0	0	0	0	815

RESPONSIBLE AGENCY: **FDOT**

Item Segment TOTAL ALL Years ALL Phases: **\$815**

Item Number: 429536 Item TOTAL ALL Years ALL Phases ALL Segments: **\$6,541**

MIAMI-DADE TRANSPORTATION PLANNING ORGANIZATION
TRANSPORTATION IMPROVEMENT PROGRAM
PRIMARY STATE HIGHWAYS AND INTERMODAL



HIGHWAYS

TPO Project No: **DT4295366**
LRTP Ref: 06-09
County: DIST/ST-WIDE
Roadway ID:
Lanes Exist:
Lanes Improved:
Lanes Added:
Project Length:
District: 6

Project Description: **DISTRICTWIDE (ADA) PUSH BUTTON CONSTRUCTION**

Type of Work: **PEDESTRIAN SAFETY IMPROVEMENT** SIS or Non-SIS: **No**

Extra Description:

PHASE :	Funding Source	Proposed Funding (in \$000s)							All Years
		<2023	2022 - 2023	2023 - 2024	2024 - 2025	2025 - 2026	2026 - 2027	>2027	
	DDR	0	1,000	0	0	0	0	0	1,000
	DIH	0	103	0	0	0	0	0	103
	DS	0	180	0	0	0	0	0	180
CONSTRUCTION	Total	0	1,283	0	0	0	0	0	1,283

RESPONSIBLE AGENCY: **FDOT**

Item Segment TOTAL ALL Years ALL Phases: **\$1,283**
Item Number: 429536 Item TOTAL ALL Years ALL Phases ALL Segments: **\$6,541**

TPO Project No: **DT4295367**
LRTP Ref: 06-09
County: DIST/ST-WIDE
Roadway ID:
Lanes Exist:
Lanes Improved:
Lanes Added:
Project Length:
District: 6

Project Description: **DISTRICTWIDE (ADA) PUSHBUTTON CONSTRUCTION CONTRACT**

Type of Work: **PEDESTRIAN SAFETY IMPROVEMENT** SIS or Non-SIS: **No**

Extra Description:

PHASE :	Funding Source	Proposed Funding (in \$000s)							All Years
		<2023	2022 - 2023	2023 - 2024	2024 - 2025	2025 - 2026	2026 - 2027	>2027	
	DDR	0	1,000	0	0	0	0	0	1,000
	DIH	0	0	0	29	0	0	0	29
	DS	0	170	0	0	0	0	0	170
CONSTRUCTION	Total	0	1,170	0	29	0	0	0	1,199

RESPONSIBLE AGENCY: **FDOT**

Item Segment TOTAL ALL Years ALL Phases: **\$1,199**
Item Number: 429536 Item TOTAL ALL Years ALL Phases ALL Segments: **\$6,541**

MIAMI-DADE TRANSPORTATION PLANNING ORGANIZATION
TRANSPORTATION IMPROVEMENT PROGRAM
PRIMARY STATE HIGHWAYS AND INTERMODAL



HIGHWAYS

TPO Project No: **DT4295368**
LRTP Ref: 06-09
County: DIST/ST-WIDE
Roadway ID:
Lanes Exist:
Lanes Improved:
Lanes Added:
Project Length:
District: 6

Project Description: **DISTRICTWIDE (ADA) PUSHBUTTON CONSTRUCTION CONTRACT**

Type of Work: **PEDESTRIAN SAFETY IMPROVEMENT** SIS or Non-SIS: **No**

Extra Description:

PHASE :	Funding Source	Proposed Funding (in \$000s)							All Years
		<2023	2022 - 2023	2023 - 2024	2024 - 2025	2025 - 2026	2026 - 2027	>2027	
	DIH	0	0	0	0	0	50	0	50
	DS	0	0	0	0	0	1,180	0	1,180
CONSTRUCTION	Total	0	0	0	0	0	1,230	0	1,230

RESPONSIBLE AGENCY: **FDOT**

Item Segment TOTAL ALL Years ALL Phases: **\$1,230**

Item Number: 429536 Item TOTAL ALL Years ALL Phases ALL Segments: **\$6,541**

TPO Project No: **DT4301613**
LRTP Ref: 06-09
County: DIST/ST-WIDE
Roadway ID:
Lanes Exist:
Lanes Improved:
Lanes Added:
Project Length:
District: 6

Project Description: **CONSTRUCTION FINAL ESTIMATES CONTRACT SUPPORT**

Type of Work: **INSPECT CONSTRUCTION PROJS.** SIS or Non-SIS: **No**

Extra Description:

PHASE :	Funding Source	Proposed Funding (in \$000s)							All Years
		<2023	2022 - 2023	2023 - 2024	2024 - 2025	2025 - 2026	2026 - 2027	>2027	
		191	0	0	0	0	0	0	191
CONSTRUCTION	Total	191	0	0	0	0	0	0	191

RESPONSIBLE AGENCY: **FDOT**

Item Segment TOTAL ALL Years ALL Phases: **\$191**

Item Number: 430161 Item TOTAL ALL Years ALL Phases ALL Segments: **\$2,691**

MIAMI-DADE TRANSPORTATION PLANNING ORGANIZATION
TRANSPORTATION IMPROVEMENT PROGRAM
PRIMARY STATE HIGHWAYS AND INTERMODAL



HIGHWAYS

TPO Project No: **DT4301614**
LRTP Ref: 06-09
County: DIST/ST-WIDE
Roadway ID:
Lanes Exist:
Lanes Improved:
Lanes Added:
Project Length:
District: 6

Project Description: **CONSTRUCTION FINAL ESTIMATES
CONTRACT SUPPORT FOR LAP
OVERSIGHT**

Type of Work: **INSPECT CONSTRUCTION PROJS.** SIS or Non-SIS: **No**

Extra Description:

PHASE :	Funding Source	Proposed Funding (in \$000s)							All Years
		<2023	2022 - 2023	2023 - 2024	2024 - 2025	2025 - 2026	2026 - 2027	>2027	
	ACSA	379	0	0	0	0	0	0	379
	SA	401	390	370	0	0	0	0	1,161
CONSTRUCTION	Total	780	390	370	0	0	0	0	1,540

RESPONSIBLE AGENCY: **FDOT**

Item Segment TOTAL ALL Years ALL Phases: **\$1,540**

Item Number: 430161 Item TOTAL ALL Years ALL Phases ALL Segments: **\$2,691**

TPO Project No: **DT4301615**
LRTP Ref: 06-09
County: DIST/ST-WIDE
Roadway ID:
Lanes Exist:
Lanes Improved:
Lanes Added:
Project Length:
District: 6

Project Description: **CONSTRUCTION FINAL ESTIMATES
CONTRACT SUPPORT FOR LAP
OVERSIGHT**

Type of Work: **INSPECT CONSTRUCTION PROJS.** SIS or Non-SIS: **No**

Extra Description:

PHASE :	Funding Source	Proposed Funding (in \$000s)							All Years
		<2023	2022 - 2023	2023 - 2024	2024 - 2025	2025 - 2026	2026 - 2027	>2027	
	SA	0	0	0	390	290	280	0	960
CONSTRUCTION	Total	0	0	0	390	290	280	0	960

RESPONSIBLE AGENCY: **FDOT**

Item Segment TOTAL ALL Years ALL Phases: **\$960**

Item Number: 430161 Item TOTAL ALL Years ALL Phases ALL Segments: **\$2,691**

MIAMI-DADE TRANSPORTATION PLANNING ORGANIZATION
TRANSPORTATION IMPROVEMENT PROGRAM
PRIMARY STATE HIGHWAYS AND INTERMODAL



HIGHWAYS

TPO Project No: **DT4302911**
LRTP Ref: 06-10
County: MIAMI-DADE
Roadway ID:
Lanes Exist:
Lanes Improved:
Lanes Added:
Project Length:
District: 6

Project Description: **ITS EQUIPMENT REPLACEMENT - CONSULTANTS / GRANTS**

Type of Work: **ITS COMMUNICATION SYSTEM**

SIS or Non-SIS: **Yes**

Extra Description:

		Proposed Funding (in \$000s)							
PHASE :	Funding Source	<2023	2022 - 2023	2023 - 2024	2024 - 2025	2025 - 2026	2026 - 2027	>2027	All Years
		4	0	0	0	0	0	0	4
PRELIMINARY ENGINEERING	Total	4	0	0	0	0	0	0	4
		494	0	0	0	0	0	0	494
DESIGN/BUILD	Total	494	0	0	0	0	0	0	494
		4,370	0	0	0	0	0	0	4,370
CAPITAL	Total	4,370	0	0	0	0	0	0	4,370

RESPONSIBLE AGENCY: **FDOT**

Item Segment TOTAL ALL Years ALL Phases: **\$4,868**

Item Number: 430291

Item TOTAL ALL Years ALL Phases ALL Segments: **\$40,681**

TPO Project No: **DT4302912**
LRTP Ref: 06-10
County: MIAMI-DADE
Roadway ID:
Lanes Exist:
Lanes Improved:
Lanes Added:
Project Length:
District: 6

Project Description: **ITS EQUIPMENT REPLACEMENT - CONSULTANTS / GRANTS**

Type of Work: **ITS COMMUNICATION SYSTEM**

SIS or Non-SIS: **Yes**

Extra Description:

		Proposed Funding (in \$000s)							
PHASE :	Funding Source	<2023	2022 - 2023	2023 - 2024	2024 - 2025	2025 - 2026	2026 - 2027	>2027	All Years
		904	0	0	0	0	0	0	904
DESIGN/BUILD	Total	904	0	0	0	0	0	0	904
		5,557	0	0	0	0	0	0	5,557
CAPITAL	Total	5,557	0	0	0	0	0	0	5,557

RESPONSIBLE AGENCY: **FDOT**

Item Segment TOTAL ALL Years ALL Phases: **\$6,461**

Item Number: 430291

Item TOTAL ALL Years ALL Phases ALL Segments: **\$40,681**

MIAMI-DADE TRANSPORTATION PLANNING ORGANIZATION
TRANSPORTATION IMPROVEMENT PROGRAM
PRIMARY STATE HIGHWAYS AND INTERMODAL



HIGHWAYS

TPO Project No: **DT4302913**
LRTP Ref: 06-10
County: MIAMI-DADE
Roadway ID:
Lanes Exist:
Lanes Improved:
Lanes Added:
Project Length:
District: 6

Project Description: **ITS EQUIPMENT REPLACEMENT - CONSULTANTS / GRANTS**

Type of Work: **ITS COMMUNICATION SYSTEM** SIS or Non-SIS: **No**

Extra Description:

		Proposed Funding (in \$000s)							
PHASE :	Funding Source	<2023	2022 - 2023	2023 - 2024	2024 - 2025	2025 - 2026	2026 - 2027	>2027	All Years
		13	0	0	0	0	0	0	13
PRELIMINARY ENGINEERING	Total	13	0	0	0	0	0	0	13
		886	0	0	0	0	0	0	886
DESIGN/BUILD	Total	886	0	0	0	0	0	0	886
		3,779	0	0	0	0	0	0	3,779
CAPITAL	Total	3,779	0	0	0	0	0	0	3,779

RESPONSIBLE AGENCY: **FDOT**

Item Segment TOTAL ALL Years ALL Phases: **\$4,678**

Item Number: 430291 Item TOTAL ALL Years ALL Phases ALL Segments: **\$40,681**

TPO Project No: **DT4302914**
LRTP Ref: 06-10
County: MIAMI-DADE
Roadway ID:
Lanes Exist:
Lanes Improved:
Lanes Added:
Project Length:
District: 6

Project Description: **ITS EQUIPMENT REPLACEMENT - CONSULTANTS / GRANTS**

Type of Work: **ITS COMMUNICATION SYSTEM** SIS or Non-SIS: **No**

Extra Description:

		Proposed Funding (in \$000s)							
PHASE :	Funding Source	<2023	2022 - 2023	2023 - 2024	2024 - 2025	2025 - 2026	2026 - 2027	>2027	All Years
		15	0	0	0	0	0	0	15
PRELIMINARY ENGINEERING	Total	15	0	0	0	0	0	0	15
		348	0	0	0	0	0	0	348
DESIGN/BUILD	Total	348	0	0	0	0	0	0	348
		1,668	0	0	0	0	0	0	1,668
CAPITAL	Total	1,668	0	0	0	0	0	0	1,668

RESPONSIBLE AGENCY: **FDOT**

Item Segment TOTAL ALL Years ALL Phases: **\$2,031**

Item Number: 430291 Item TOTAL ALL Years ALL Phases ALL Segments: **\$40,681**

MIAMI-DADE TRANSPORTATION PLANNING ORGANIZATION
TRANSPORTATION IMPROVEMENT PROGRAM
PRIMARY STATE HIGHWAYS AND INTERMODAL



HIGHWAYS

TPO Project No: **DT4302915**
LRTP Ref: 06-10
County: MIAMI-DADE
Roadway ID:
Lanes Exist:
Lanes Improved:
Lanes Added:
Project Length:
District: 6

Project Description: **ITS EQUIPMENT REPLACEMENT - CONSULTANTS / GRANTS**

Type of Work: **ITS COMMUNICATION SYSTEM**

SIS or Non-SIS: **No**

Extra Description:

		Proposed Funding (in \$000s)							
PHASE :	Funding Source	<2023	2022 - 2023	2023 - 2024	2024 - 2025	2025 - 2026	2026 - 2027	>2027	All Years
		5	0	0	0	0	0	0	5
PRELIMINARY ENGINEERING	Total	5	0	0	0	0	0	0	5
		1,398	0	0	0	0	0	0	1,398
DESIGN/BUILD	Total	1,398	0	0	0	0	0	0	1,398
		6,970	0	0	0	0	0	0	6,970
CAPITAL	Total	6,970	0	0	0	0	0	0	6,970

RESPONSIBLE AGENCY: **FDOT**

Item Segment TOTAL ALL Years ALL Phases: **\$8,373**

Item Number: 430291

Item TOTAL ALL Years ALL Phases ALL Segments: **\$40,681**

TPO Project No: **DT4302916**
LRTP Ref: 06-10
County: MIAMI-DADE
Roadway ID:
Lanes Exist:
Lanes Improved:
Lanes Added:
Project Length:
District: 6

Project Description: **ITS EQUIPMENT REPLACEMENT - CONSULTANTS / GRANTS**

Type of Work: **ITS COMMUNICATION SYSTEM**

SIS or Non-SIS: **No**

Extra Description:

		Proposed Funding (in \$000s)							
PHASE :	Funding Source	<2023	2022 - 2023	2023 - 2024	2024 - 2025	2025 - 2026	2026 - 2027	>2027	All Years
	DIH	0	5	0	0	0	0	0	5
	DS	0	623	0	0	0	0	0	623
	DSBD	0	314	0	0	0	0	0	314
DESIGN/BUILD	Total	0	942	0	0	0	0	0	942
	DITS	3,552	0	0	0	0	0	0	3,552

MIAMI-DADE TRANSPORTATION PLANNING ORGANIZATION
TRANSPORTATION IMPROVEMENT PROGRAM
PRIMARY STATE HIGHWAYS AND INTERMODAL



HIGHWAYS

TPO Project No: **DT4302916**
LRTP Ref: 06-10
County: MIAMI-DADE
Roadway ID:
Lanes Exist:
Lanes Improved:
Lanes Added:
Project Length:
District: 6

Project Description: **ITS EQUIPMENT REPLACEMENT - CONSULTANTS / GRANTS**

Type of Work: **ITS COMMUNICATION SYSTEM**

SIS or Non-SIS: **No**

Extra Description:

PHASE :	Funding Source	Proposed Funding (in \$000s)							All Years
		<2023	2022 - 2023	2023 - 2024	2024 - 2025	2025 - 2026	2026 - 2027	>2027	
	DSBD	1,700	0	0	0	0	0	0	1,700
CAPITAL	Total	5,252	0	0	0	0	0	0	5,252

RESPONSIBLE AGENCY: **FDOT**

Item Segment TOTAL ALL Years ALL Phases: **\$6,194**

Item Number: **430291**

Item TOTAL ALL Years ALL Phases ALL Segments: **\$40,681**

TPO Project No: **DT4302917**
LRTP Ref: 06-10
County: MIAMI-DADE
Roadway ID:
Lanes Exist:
Lanes Improved:
Lanes Added:
Project Length:
District: 6

Project Description: **ITS EQUIPMENT REPLACEMENT - CONSULTANTS / GRANTS**

Type of Work: **ITS COMMUNICATION SYSTEM**

SIS or Non-SIS: **No**

Extra Description:

PHASE :	Funding Source	Proposed Funding (in \$000s)							All Years
		<2023	2022 - 2023	2023 - 2024	2024 - 2025	2025 - 2026	2026 - 2027	>2027	
	DIH	0	5	0	0	0	0	0	5
	DS	0	0	248	0	0	0	0	248
	DSBD	0	0	311	0	0	0	0	311
DESIGN/BUILD	Total	0	5	559	0	0	0	0	564
	DITS	0	1,305	0	0	0	0	0	1,305
	DSBD	0	1,727	0	0	0	0	0	1,727
CAPITAL	Total	0	3,032	0	0	0	0	0	3,032

RESPONSIBLE AGENCY: **FDOT**

Item Segment TOTAL ALL Years ALL Phases: **\$3,596**

Item Number: **430291**

Item TOTAL ALL Years ALL Phases ALL Segments: **\$40,681**

MIAMI-DADE TRANSPORTATION PLANNING ORGANIZATION
TRANSPORTATION IMPROVEMENT PROGRAM
PRIMARY STATE HIGHWAYS AND INTERMODAL



HIGHWAYS

TPO Project No: **DT4302918**
LRTP Ref: 06-10
County: MIAMI-DADE
Roadway ID:
Lanes Exist:
Lanes Improved:
Lanes Added:
Project Length:
District: 6

Project Description: **ITS EQUIPMENT REPLACEMENT - CONSULTANTS / GRANTS**

Type of Work: **ITS COMMUNICATION SYSTEM**

SIS or Non-SIS: **No**

Extra Description:

		Proposed Funding (in \$000s)							
PHASE :	Funding Source	<2023	2022 - 2023	2023 - 2024	2024 - 2025	2025 - 2026	2026 - 2027	>2027	All Years
	DS	0	0	0	261	0	0	0	261
	DSBD	0	0	0	66	0	0	0	66
DESIGN/BUILD	Total	0	0	0	327	0	0	0	327
	DITS	0	0	1,334	0	0	0	0	1,334
	DSBD	0	0	368	0	0	0	0	368
CAPITAL	Total	0	0	1,702	0	0	0	0	1,702

RESPONSIBLE AGENCY: **FDOT**

Item Segment TOTAL ALL Years ALL Phases: **\$2,029**
Item Number: 430291 Item TOTAL ALL Years ALL Phases ALL Segments: **\$40,681**

TPO Project No: **DT4302919**
LRTP Ref: 06-10
County: MIAMI-DADE
Roadway ID:
Lanes Exist:
Lanes Improved:
Lanes Added:
Project Length:
District: 6

Project Description: **ITS EQUIPMENT REPLACEMENT - CONSULTANTS / GRANTS**

Type of Work: **ITS COMMUNICATION SYSTEM**

SIS or Non-SIS: **No**

Extra Description:

		Proposed Funding (in \$000s)							
PHASE :	Funding Source	<2023	2022 - 2023	2023 - 2024	2024 - 2025	2025 - 2026	2026 - 2027	>2027	All Years
	DS	0	0	0	0	249	0	0	249
	DSBD	0	0	0	0	147	0	0	147
DESIGN/BUILD	Total	0	0	0	0	396	0	0	396
	DITS	0	0	0	1,237	0	0	0	1,237
	DSBD	0	0	0	818	0	0	0	818
CAPITAL	Total	0	0	0	2,055	0	0	0	2,055

RESPONSIBLE AGENCY: **FDOT**

Item Segment TOTAL ALL Years ALL Phases: **\$2,451**
Item Number: 430291 Item TOTAL ALL Years ALL Phases ALL Segments: **\$40,681**

MIAMI-DADE TRANSPORTATION PLANNING ORGANIZATION
TRANSPORTATION IMPROVEMENT PROGRAM
PRIMARY STATE HIGHWAYS AND INTERMODAL



HIGHWAYS

TPO Project No: **DT4304441**
LRTP Ref: 06-09
County: MIAMI-DADE
Roadway ID: 87037000
Lanes Exist: 2
Lanes Improved: 2
Lanes Added:
Project Length: 0.823
District: 6

Project Description:

SR 907 / ALTON RD

FROM SOUTH OF 43 ST

TO NORTH OF W 48 ST

Type of Work:

FLEXIBLE PAVEMENT RECONSTRUCT.

SIS or Non-SIS: **No**

Extra Description:

PHASE :

Description:

		Proposed Funding (in \$000s)							
PHASE :	Funding Source	<2023	2022 - 2023	2023 - 2024	2024 - 2025	2025 - 2026	2026 - 2027	>2027	All Years
	ACCM	69	0	0	0	0	0	0	69
	ACSA	1,572	0	0	0	0	0	0	1,572
	CM	622	0	0	0	0	0	0	622
	DIH	225	0	0	0	0	0	0	225
	DS	439	0	0	0	0	0	0	439
	EB	8	0	0	0	0	0	0	8
	GFSA	1,813	0	0	0	0	0	0	1,813
	LF	387	0	0	0	0	0	0	387
	SA	2,650	0	0	0	0	0	0	2,650
PRELIMINARY ENGINEERING	Total	7,785	0	0	0	0	0	0	7,785
	DS	25	0	0	0	0	0	0	25
ENVIRONMENTAL	Total	25	0	0	0	0	0	0	25
	DDR	2,224	0	0	0	0	0	0	2,224
	DIH	48	45	11	0	0	0	0	104
	DS	120	150	50	0	0	0	0	320
	SA	0	3,000	427	0	0	0	0	3,427
RIGHT OF WAY	Total	2,392	3,195	488	0	0	0	0	6,075

RESPONSIBLE AGENCY: **FDOT**

Item Segment **TOTAL ALL Years ALL Phases:** **\$13,885**

Item Number: **430444**

Item **TOTAL ALL Years ALL Phases ALL Segments:** **\$18,960**

MIAMI-DADE TRANSPORTATION PLANNING ORGANIZATION
TRANSPORTATION IMPROVEMENT PROGRAM
PRIMARY STATE HIGHWAYS AND INTERMODAL



HIGHWAYS

TPO Project No: **DT4304443** Project Description: **SR 907 / ALTON RD** **FROM 43 ST** **TO WEST END OF SR 112 / I-95 / JULIA TUTTLE CSWY**
LRTP Ref: 06-09

County: MIAMI-DADE
Roadway ID: 87004000
Lanes Exist: 3
Lanes Improved:
Lanes Added:
Project Length: 0.759
District: 6

Type of Work: **TRAFFIC OPS IMPROVEMENT** SIS or Non-SIS: **Yes**

Extra Description:

		Proposed Funding (in \$000s)							
PHASE :	Funding Source	<2023	2022 - 2023	2023 - 2024	2024 - 2025	2025 - 2026	2026 - 2027	>2027	All Years
	DDR	650	0	0	0	0	0	0	650
	DIH	46	0	0	0	0	0	0	46
	DS	13	0	0	0	0	0	0	13
PRELIMINARY ENGINEERING	Total	709	0	0	0	0	0	0	709
	LF	4	0	0	0	0	0	0	4
RAILROAD & UTILITIES	Total	4	0	0	0	0	0	0	4
	DDR	2,815	157	0	0	0	0	0	2,972
	DIH	75	0	0	0	0	0	0	75
	DS	771	344	0	0	0	0	0	1,115
CONSTRUCTION	Total	3,661	501	0	0	0	0	0	4,162
	DS	0	0	200	0	0	0	0	200
ALTERNATIVE CONTRACTING INCENTIVES	Total	0	0	200	0	0	0	0	200

RESPONSIBLE AGENCY: **FDOT**

Item Segment **TOTAL ALL Years ALL Phases:** **\$5,075**

Item Number: **430444**

Item **TOTAL ALL Years ALL Phases ALL Segments:** **\$18,960**

TPO Project No: **DT4307633** Project Description: **SR 93 / I-75** **FROM SOUTH OF NW 170 ST** **TO MIAMI-DADE COUNTY LINE**
LRTP Ref: 06-09

County: MIAMI-DADE
Roadway ID:
Lanes Exist:
Lanes Improved:
Lanes Added:
Project Length: 1.957
District: 6

Type of Work: **ADD SPECIAL USE LANE** SIS or Non-SIS: **Yes**

Extra Description:

		Proposed Funding (in \$000s)							
PHASE :	Funding Source	<2023	2022 - 2023	2023 - 2024	2024 - 2025	2025 - 2026	2026 - 2027	>2027	All Years
		4,816	0	0	0	0	0	0	4,816
		19	0	0	0	0	0	0	19
PRELIMINARY ENGINEERING	Total	4,835	0	0	0	0	0	0	4,835

MIAMI-DADE TRANSPORTATION PLANNING ORGANIZATION
TRANSPORTATION IMPROVEMENT PROGRAM
PRIMARY STATE HIGHWAYS AND INTERMODAL



HIGHWAYS

TPO Project No: DT4307633	Project Description: SR 93 / I-75	FROM SOUTH OF NW 170 ST		TO MIAMI-DADE COUNTY LINE						
LRTP Ref: 06-09										
County: MIAMI-DADE										
Roadway ID:										
Lanes Exist:	Type of Work: ADD SPECIAL USE LANE	SIS or Non-SIS: Yes								
Lanes Improved:										
Lanes Added:	Extra Description:									
Project Length: 1.957										
District: 6										
		Proposed Funding (in \$000s)								
	PHASE :	Funding Source	<2023	2022 - 2023	2023 - 2024	2024 - 2025	2025 - 2026	2026 - 2027	>2027	All Years
			2,053	0	0	0	0	0	0	2,053
	CONSTRUCTION	Total	2,053	0	0	0	0	0	0	2,053
RESPONSIBLE AGENCY: FDOT		Item Segment TOTAL ALL Years ALL Phases: \$6,888								
	Item Number: 430763	Item TOTAL ALL Years ALL Phases ALL Segments: \$10,763								

TPO Project No: DT4307636		Project Description: SR 93 / I-75		FROM NW 103 ST		TO MIAMI-DADE / BROWARD CL				
LRTP Ref: 06-09										
County: MIAMI-DADE										
Roadway ID:										
Lanes Exist:		Type of Work: PRELIM ENG FOR FUTURE CAPACITY		SIS or Non-SIS: Yes						
Lanes Improved:										
Lanes Added:		Extra Description:								
Project Length: 5.442										
District: 6										
		Proposed Funding (in \$000s)								
PHASE :		Funding Source	<2023	2022 - 2023	2023 - 2024	2024 - 2025	2025 - 2026	2026 - 2027	>2027	All Years
			2,349	0	0	0	0	0	0	2,349
ENVIRONMENTAL		Total	2,349	0	0	0	0	0	0	2,349
RESPONSIBLE AGENCY: FDOT		Item Segment TOTAL ALL Years ALL Phases: \$2,349								
		Item Number: 430763	Item TOTAL ALL Years ALL Phases ALL Segments: \$10,763							

MIAMI-DADE TRANSPORTATION PLANNING ORGANIZATION
TRANSPORTATION IMPROVEMENT PROGRAM
PRIMARY STATE HIGHWAYS AND INTERMODAL



HIGHWAYS

TPO Project No: **DT4307638** Project Description: **SR 93 / I-75** FROM NW 170 ST TO MIAMI-DADE / BROWARD CL

LRTP Ref: 06-09
County: MIAMI-DADE
Roadway ID:
Lanes Exist:
Lanes Improved:
Lanes Added:
Project Length: 5.442
District: 6

Type of Work: **INSPECT CONSTRUCTION PROJS.** SIS or Non-SIS: **Yes**

Extra Description:

		Proposed Funding (in \$000s)							
PHASE :	Funding Source	<2023	2022 - 2023	2023 - 2024	2024 - 2025	2025 - 2026	2026 - 2027	>2027	All Years
		91	0	0	0	0	0	0	91
PRELIMINARY ENGINEERING	Total	91	0	0	0	0	0	0	91
		1,435	0	0	0	0	0	0	1,435
CONSTRUCTION	Total	1,435	0	0	0	0	0	0	1,435

RESPONSIBLE AGENCY: **FDOT**

Item Segment TOTAL ALL Years ALL Phases: **\$1,526**

Item Number: **430763**

Item TOTAL ALL Years ALL Phases ALL Segments: **\$10,763**

TPO Project No: **DT4308131** Project Description: **SR A1A / INDIAN CREEK DR** FROM ABBOTT AVE TO SR 907 / W 63 ST

LRTP Ref: 06-09
County: MIAMI-DADE
Roadway ID:
Lanes Exist:
Lanes Improved:
Lanes Added:
Project Length: 0.561
District: 6

Type of Work: **RESURFACING - RIDE ONLY** SIS or Non-SIS: **No**

Extra Description:

		Proposed Funding (in \$000s)							
PHASE :	Funding Source	<2023	2022 - 2023	2023 - 2024	2024 - 2025	2025 - 2026	2026 - 2027	>2027	All Years
		441	0	0	0	0	0	0	441
PRELIMINARY ENGINEERING	Total	441	0	0	0	0	0	0	441
		3	0	0	0	0	0	0	3
RIGHT OF WAY	Total	3	0	0	0	0	0	0	3
		23	0	0	0	0	0	0	23
RAILROAD & UTILITIES	Total	23	0	0	0	0	0	0	23
		1,205	0	0	0	0	0	0	1,205
CONSTRUCTION	Total	1,205	0	0	0	0	0	0	1,205
		100	0	0	0	0	0	0	100
ALTERNATIVE CONTRACTING INCENTIVES	Total	100	0	0	0	0	0	0	100

MIAMI-DADE TRANSPORTATION PLANNING ORGANIZATION
TRANSPORTATION IMPROVEMENT PROGRAM
PRIMARY STATE HIGHWAYS AND INTERMODAL



HIGHWAYS

RESPONSIBLE AGENCY: FDOT

Item Segment TOTAL ALL Years ALL Phases: \$1,772

Item Number: 430813 Item TOTAL ALL Years ALL Phases ALL Segments: \$2,894

TPO Project No: **DT4308132**
LRTP Ref: 06-09
County: MIAMI-DADE
Roadway ID: 87060000
Lanes Exist: 3
Lanes Improved: 3
Lanes Added:
Project Length: 0.421
District: 6

Project Description: **SR A1A / COLLINS AVE AND INDIAN CRK FROM 5800 BLOCK DR TO SR 907 / W 63 ST**

Type of Work: **RESURFACING - RIDE ONLY** SIS or Non-SIS: **No**

Extra Description:

PHASE :		Proposed Funding (in \$000s)							
		Funding Source	<2023	2022 - 2023	2023 - 2024	2024 - 2025	2025 - 2026	2026 - 2027	>2027
		DDR	1	0	0	0	0	0	0
		DIH	64	0	0	0	0	0	0
		DS	31	0	0	0	0	0	0
		SA	183	0	0	0	0	0	0
PRELIMINARY ENGINEERING	Total		279	0	0	0	0	0	0
		LF	24	0	0	0	0	0	0
RAILROAD & UTILITIES	Total		24	0	0	0	0	0	0
		ACSA	390	0	0	0	0	0	0
		DDR	11	103	0	0	0	0	0
		DDR	53	0	0	0	0	0	0
		DIH	40	0	0	0	0	0	0
		DS	2	0	0	0	0	0	0
		SA	220	0	0	0	0	0	0
CONSTRUCTION	Total		716	103	0	0	0	0	0

RESPONSIBLE AGENCY: FDOT

Item Segment TOTAL ALL Years ALL Phases: \$1,122

Item Number: 430813 Item TOTAL ALL Years ALL Phases ALL Segments: \$2,894

MIAMI-DADE TRANSPORTATION PLANNING ORGANIZATION
TRANSPORTATION IMPROVEMENT PROGRAM
PRIMARY STATE HIGHWAYS AND INTERMODAL



HIGHWAYS

TPO Project No: **DT4309491**
LRTP Ref: 06-09
County: MIAMI-DADE
Roadway ID:
Lanes Exist:
Lanes Improved:
Lanes Added:
Project Length: 2.229
District: 6

Project Description: **SR A1A / COLLINS AVE**

FROM BAYVIEW DR

TO SR 856 / 192 ST

Type of Work: **RESURFACING**

SIS or Non-SIS: **No**

Extra Description:

		Proposed Funding (in \$000s)							
PHASE :	Funding Source	<2023	2022 - 2023	2023 - 2024	2024 - 2025	2025 - 2026	2026 - 2027	>2027	All Years
		888	0	0	0	0	0	0	888
PRELIMINARY ENGINEERING	Total	888	0	0	0	0	0	0	888
		20	0	0	0	0	0	0	20
RAILROAD & UTILITIES	Total	20	0	0	0	0	0	0	20
		4,935	0	0	0	0	0	0	4,935
		558	0	0	0	0	0	0	558
CONSTRUCTION	Total	5,493	0	0	0	0	0	0	5,493
		170	0	0	0	0	0	0	170
ALTERNATIVE CONTRACTING INCENTIVES	Total	170	0	0	0	0	0	0	170

RESPONSIBLE AGENCY: **FDOT**

Item Segment **TOTAL ALL Years ALL Phases:** **\$6,571**

Item Number: **430949**

Item **TOTAL ALL Years ALL Phases ALL Segments:** **\$20,179**

TPO Project No: **DT4309492**
LRTP Ref: 06-09
County: MIAMI-DADE
Roadway ID: 87060000
Lanes Exist: 4
Lanes Improved: 4
Lanes Added:
Project Length: 1.393
District: 6

Project Description: **SR A1A / COLLINS AVE**

FROM NORTH OF HAULOVER INLET

TO SOUTH OF BAYVIEW DR

Type of Work: **RESURFACING**

SIS or Non-SIS: **No**

Extra Description:

		Proposed Funding (in \$000s)							
PHASE :	Funding Source	<2023	2022 - 2023	2023 - 2024	2024 - 2025	2025 - 2026	2026 - 2027	>2027	All Years
	DDR	9	0	0	0	0	0	0	9
	DIH	97	0	0	0	0	0	0	97
	DS	1,333	0	0	0	0	0	0	1,333
PRELIMINARY ENGINEERING	Total	1,439	0	0	0	0	0	0	1,439
	DDR	0	0	0	0	0	0	0	0
	DIH	2	0	0	0	0	0	0	2

MIAMI-DADE TRANSPORTATION PLANNING ORGANIZATION
TRANSPORTATION IMPROVEMENT PROGRAM
PRIMARY STATE HIGHWAYS AND INTERMODAL



HIGHWAYS

TPO Project No: DT4309492	Project Description: SR A1A / COLLINS AVE	FROM NORTH OF HAULOVER INLET	TO SOUTH OF BAYVIEW DR
LRTP Ref: 06-09			
County: MIAMI-DADE			
Roadway ID: 87060000			
Lanes Exist: 4	Type of Work: RESURFACING	SIS or Non-SIS: No	
Lanes Improved: 4			
Lanes Added:	Extra Description:		
Project Length: 1.393			
District: 6			

		Proposed Funding (in \$000s)							
PHASE :	Funding Source	<2023	2022 - 2023	2023 - 2024	2024 - 2025	2025 - 2026	2026 - 2027	>2027	All Years
	DS	0	0	0	0	0	0	0	0
RIGHT OF WAY	Total	2	0	0	0	0	0	0	2
	ACSA	3,686	0	0	0	0	0	0	3,686
	DDR	858	0	0	0	0	0	0	858
	DDR	3,638	0	0	0	0	0	0	3,638
	DIH	155	0	0	0	0	0	0	155
	SA	734	0	0	0	0	0	0	734
CONSTRUCTION	Total	9,071	0	0	0	0	0	0	9,071
	DS	0	0	400	0	0	0	0	400
ALTERNATIVE CONTRACTING INCENTIVES	Total	0	0	400	0	0	0	0	400

RESPONSIBLE AGENCY: **FDOT**

Item Segment **TOTAL ALL Years ALL Phases:** **\$10,912**
Item Number: **430949** Item **TOTAL ALL Years ALL Phases ALL Segments:** **\$20,179**

TPO Project No: DT4309493	Project Description: SR A1A / COLLINS AVE	FROM BAYVIEW DR	TO SR 856 / 192 ST
LRTP Ref: 06-09			
County: MIAMI-DADE			
Roadway ID:			
Lanes Exist:	Type of Work: LIGHTING	SIS or Non-SIS: No	
Lanes Improved:			
Lanes Added:	Extra Description:		
Project Length: 2.197			
District: 6			

		Proposed Funding (in \$000s)							
PHASE :	Funding Source	<2023	2022 - 2023	2023 - 2024	2024 - 2025	2025 - 2026	2026 - 2027	>2027	All Years
		2,696	0	0	0	0	0	0	2,696
CONSTRUCTION	Total	2,696	0	0	0	0	0	0	2,696

RESPONSIBLE AGENCY: **FDOT**

Item Segment **TOTAL ALL Years ALL Phases:** **\$2,696**
Item Number: **430949** Item **TOTAL ALL Years ALL Phases ALL Segments:** **\$20,179**

MIAMI-DADE TRANSPORTATION PLANNING ORGANIZATION
TRANSPORTATION IMPROVEMENT PROGRAM
PRIMARY STATE HIGHWAYS AND INTERMODAL



HIGHWAYS

TPO Project No: **DT4312001**
LRTP Ref: 06-09
County: MIAMI-DADE
Roadway ID: 87200000
Lanes Exist: 6
Lanes Improved:
Lanes Added:
Project Length: 40.001
District: 6

Project Description: **DISTRICT 6 - TRACKING EFFORTS FOR GMX CORRIDORS**

Type of Work: **PRELIMINARY ENGINEERING**

SIS or Non-SIS: **Yes**

Extra Description:

		Proposed Funding (in \$000s)							
PHASE :	Funding Source	<2023	2022 - 2023	2023 - 2024	2024 - 2025	2025 - 2026	2026 - 2027	>2027	All Years
	DIH	54	0	0	0	0	0	0	54
PRELIMINARY ENGINEERING	Total	54	0	0	0	0	0	0	54
	DIH	106	1	1	1	1	1	0	111
	DS	9	0	0	0	0	0	0	9
PROJECT DEVELOPMENT AND ENVIRONMENTAL	Total	115	1	1	1	1	1	0	120
	DIH	126	0	0	0	0	0	0	126
CONSTRUCTION	Total	126	0	0	0	0	0	0	126

RESPONSIBLE AGENCY: **FDOT**

Item Segment TOTAL ALL Years ALL Phases: **\$300**
Item Number: 431200 Item TOTAL ALL Years ALL Phases ALL Segments: **\$300**

TPO Project No: **DT4314331**
LRTP Ref: 06-10
County: MIAMI-DADE
Roadway ID:
Lanes Exist:
Lanes Improved:
Lanes Added:
Project Length:
District: 6

Project Description: **PEDESTRIAN & BICYCLE SAFETY PUSH BUTTON CONTRACT**

Type of Work: **MISCELLANEOUS CONSTRUCTION**

SIS or Non-SIS: **No**

Extra Description:

		Proposed Funding (in \$000s)							
PHASE :	Funding Source	<2023	2022 - 2023	2023 - 2024	2024 - 2025	2025 - 2026	2026 - 2027	>2027	All Years
		0	0	0	0	0	0	0	0
PRELIMINARY ENGINEERING	Total	0	0	0	0	0	0	0	0
		946	0	0	0	0	0	0	946
CONSTRUCTION	Total	946	0	0	0	0	0	0	946

RESPONSIBLE AGENCY: **FDOT**

Item Segment TOTAL ALL Years ALL Phases: **\$946**
Item Number: 431433 Item TOTAL ALL Years ALL Phases ALL Segments: **\$12,079**

MIAMI-DADE TRANSPORTATION PLANNING ORGANIZATION
TRANSPORTATION IMPROVEMENT PROGRAM
PRIMARY STATE HIGHWAYS AND INTERMODAL



HIGHWAYS

TPO Project No: **DT4314332**
LRTP Ref: 06-10
County: MIAMI-DADE
Roadway ID:
Lanes Exist:
Lanes Improved:
Lanes Added:
Project Length:
District: 6

Project Description: **TRAFFIC OPERATIONS PUSH BUTTON -
ROADS MIAMI-DADE COUNTY**

Type of Work: **MISCELLANEOUS CONSTRUCTION** SIS or Non-SIS: **No**

Extra Description:

		Proposed Funding (in \$000s)							
PHASE :	Funding Source	<2023	2022 - 2023	2023 - 2024	2024 - 2025	2025 - 2026	2026 - 2027	>2027	All Years
		2	0	0	0	0	0	0	2
PRELIMINARY ENGINEERING	Total	2	0	0	0	0	0	0	2
		20	0	0	0	0	0	0	20
RAILROAD & UTILITIES	Total	20	0	0	0	0	0	0	20
		1,316	0	0	0	0	0	0	1,316
CONSTRUCTION	Total	1,316	0	0	0	0	0	0	1,316

RESPONSIBLE AGENCY: **FDOT**

Item Segment TOTAL ALL Years ALL Phases: **\$1,338**
Item Number: 431433 Item TOTAL ALL Years ALL Phases ALL Segments: **\$12,079**

TPO Project No: **DT4314333**
LRTP Ref: 06-10
County: MIAMI-DADE
Roadway ID:
Lanes Exist:
Lanes Improved:
Lanes Added:
Project Length:
District: 6

Project Description: **MIAMI-DADE TRAFFIC OPERATIONS
PUSH BUTTON - ROADS
MISCELLANEOUS CONSTRUCTION**

Type of Work: **MISCELLANEOUS CONSTRUCTION** SIS or Non-SIS: **No**

Extra Description:

		Proposed Funding (in \$000s)							
PHASE :	Funding Source	<2023	2022 - 2023	2023 - 2024	2024 - 2025	2025 - 2026	2026 - 2027	>2027	All Years
		1,008	0	0	0	0	0	0	1,008
CONSTRUCTION	Total	1,008	0	0	0	0	0	0	1,008

RESPONSIBLE AGENCY: **FDOT**

Item Segment TOTAL ALL Years ALL Phases: **\$1,008**
Item Number: 431433 Item TOTAL ALL Years ALL Phases ALL Segments: **\$12,079**

MIAMI-DADE TRANSPORTATION PLANNING ORGANIZATION
TRANSPORTATION IMPROVEMENT PROGRAM
PRIMARY STATE HIGHWAYS AND INTERMODAL



HIGHWAYS

TPO Project No: **DT4314334**
LRTP Ref: 06-10
County: MIAMI-DADE
Roadway ID:
Lanes Exist:
Lanes Improved:
Lanes Added:
Project Length:
District: 6

Project Description: **MIAMI-DADE COUNTY - PEDESTRIAN & BICYCLE SAFETY PUSH BUTTON CONTRACT**

Type of Work: **MISCELLANEOUS CONSTRUCTION** SIS or Non-SIS: **No**

Extra Description:

PHASE :	Funding Source	Proposed Funding (in \$000s)							All Years
		<2023	2022 - 2023	2023 - 2024	2024 - 2025	2025 - 2026	2026 - 2027	>2027	
		1,394	0	0	0	0	0	0	1,394
CONSTRUCTION	Total	1,394	0	0	0	0	0	0	1,394

RESPONSIBLE AGENCY: **FDOT**

Item Segment TOTAL ALL Years ALL Phases: **\$1,394**

Item Number: 431433 Item TOTAL ALL Years ALL Phases ALL Segments: **\$12,079**

TPO Project No: **DT4314335**
LRTP Ref: 06-10
County: MIAMI-DADE
Roadway ID:
Lanes Exist:
Lanes Improved:
Lanes Added:
Project Length:
District: 6

Project Description: **MIAMI-DADE PEDESTRIAN & BICYCLE SAFETY PUSH BUTTON CONTRACT**

Type of Work: **MISCELLANEOUS CONSTRUCTION** SIS or Non-SIS: **No**

Extra Description:

PHASE :	Funding Source	Proposed Funding (in \$000s)							All Years
		<2023	2022 - 2023	2023 - 2024	2024 - 2025	2025 - 2026	2026 - 2027	>2027	
		2	0	0	0	0	0	0	2
PRELIMINARY ENGINEERING	Total	2	0	0	0	0	0	0	2
		1,258	0	0	0	0	0	0	1,258
CONSTRUCTION	Total	1,258	0	0	0	0	0	0	1,258

RESPONSIBLE AGENCY: **FDOT**

Item Segment TOTAL ALL Years ALL Phases: **\$1,260**

Item Number: 431433 Item TOTAL ALL Years ALL Phases ALL Segments: **\$12,079**

MIAMI-DADE TRANSPORTATION PLANNING ORGANIZATION
TRANSPORTATION IMPROVEMENT PROGRAM
PRIMARY STATE HIGHWAYS AND INTERMODAL



HIGHWAYS

TPO Project No: **DT4314336**
LRTP Ref: 06-10
County: MIAMI-DADE
Roadway ID:
Lanes Exist:
Lanes Improved:
Lanes Added:
Project Length:
District: 6

Project Description: **TRAFFIC OPERATIONS PUSH BUTTON - ROADS MIAMI-DADE COUNTY**

Type of Work: **MISCELLANEOUS CONSTRUCTION** SIS or Non-SIS: **No**

Extra Description:

		Proposed Funding (in \$000s)							
PHASE :	Funding Source	<2023	2022 - 2023	2023 - 2024	2024 - 2025	2025 - 2026	2026 - 2027	>2027	All Years
		9	0	0	0	0	0	0	9
PRELIMINARY ENGINEERING	Total	9	0	0	0	0	0	0	9
		1,176	0	0	0	0	0	0	1,176
CONSTRUCTION	Total	1,176	0	0	0	0	0	0	1,176

RESPONSIBLE AGENCY: **FDOT**

Item Segment TOTAL ALL Years ALL Phases: **\$1,185**
Item Number: 431433 Item TOTAL ALL Years ALL Phases ALL Segments: **\$12,079**

TPO Project No: **DT4314337**
LRTP Ref: 06-10
County: MIAMI-DADE
Roadway ID:
Lanes Exist:
Lanes Improved:
Lanes Added:
Project Length:
District: 6

Project Description: **MIAMI-DADE PEDESTRIAN & BICYCLE SAFETY PUSH BUTTON CONTRACT**

Type of Work: **MISCELLANEOUS CONSTRUCTION** SIS or Non-SIS: **No**

Extra Description:

		Proposed Funding (in \$000s)							
PHASE :	Funding Source	<2023	2022 - 2023	2023 - 2024	2024 - 2025	2025 - 2026	2026 - 2027	>2027	All Years
		1,297	0	0	0	0	0	0	1,297
CONSTRUCTION	Total	1,297	0	0	0	0	0	0	1,297

RESPONSIBLE AGENCY: **FDOT**

Item Segment TOTAL ALL Years ALL Phases: **\$1,297**
Item Number: 431433 Item TOTAL ALL Years ALL Phases ALL Segments: **\$12,079**

MIAMI-DADE TRANSPORTATION PLANNING ORGANIZATION
TRANSPORTATION IMPROVEMENT PROGRAM
PRIMARY STATE HIGHWAYS AND INTERMODAL



HIGHWAYS

TPO Project No: **DT4314338**
LRTP Ref: 06-10
County: MIAMI-DADE
Roadway ID:
Lanes Exist:
Lanes Improved:
Lanes Added:
Project Length:
District: 6

Project Description: **TRAFFIC OPERATIONS PUSHBUTTON
ROADS IN MIAMI-DADE COUNTY**

Type of Work: **MISCELLANEOUS CONSTRUCTION** SIS or Non-SIS: **No**

Extra Description:

PHASE :	Funding Source	Proposed Funding (in \$000s)							All Years
		<2023	2022 - 2023	2023 - 2024	2024 - 2025	2025 - 2026	2026 - 2027	>2027	
	DIH	0	109	0	0	0	0	0	109
	DS	0	1,180	0	0	0	0	0	1,180
CONSTRUCTION	Total	0	1,289	0	0	0	0	0	1,289

RESPONSIBLE AGENCY: **FDOT**

Item Segment TOTAL ALL Years ALL Phases: **\$1,289**

Item Number: 431433 Item TOTAL ALL Years ALL Phases ALL Segments: **\$12,079**

TPO Project No: **DT4314339**
LRTP Ref: 06-10
County: MIAMI-DADE
Roadway ID:
Lanes Exist:
Lanes Improved:
Lanes Added:
Project Length:
District: 6

Project Description: **MIAMI-DADE PEDESTRIAN & BICYCLE
SAFETY PUSH BUTTON CONTRACT**

Type of Work: **MISCELLANEOUS CONSTRUCTION** SIS or Non-SIS: **No**

Extra Description:

PHASE :	Funding Source	Proposed Funding (in \$000s)							All Years
		<2023	2022 - 2023	2023 - 2024	2024 - 2025	2025 - 2026	2026 - 2027	>2027	
		2,362	0	0	0	0	0	0	2,362
CONSTRUCTION	Total	2,362	0	0	0	0	0	0	2,362

RESPONSIBLE AGENCY: **FDOT**

Item Segment TOTAL ALL Years ALL Phases: **\$2,362**

Item Number: 431433 Item TOTAL ALL Years ALL Phases ALL Segments: **\$12,079**

MIAMI-DADE TRANSPORTATION PLANNING ORGANIZATION
TRANSPORTATION IMPROVEMENT PROGRAM
PRIMARY STATE HIGHWAYS AND INTERMODAL



HIGHWAYS

TPO Project No: **DT4314341**
LRTP Ref: 06-10
County: MIAMI-DADE
Roadway ID:
Lanes Exist:
Lanes Improved:
Lanes Added:
Project Length:
District: 6

Project Description: **PEDESTRIAN & BICYCLE SAFETY PUSH
BUTTON CONTRACT**

Type of Work: **MISCELLANEOUS CONSTRUCTION** SIS or Non-SIS: **No**

Extra Description:

		Proposed Funding (in \$000s)							
PHASE :	Funding Source	<2023	2022 - 2023	2023 - 2024	2024 - 2025	2025 - 2026	2026 - 2027	>2027	All Years
		1,211	0	0	0	0	0	0	1,211
CONSTRUCTION	Total	1,211	0	0	0	0	0	0	1,211

RESPONSIBLE AGENCY: **FDOT**

Item Segment TOTAL ALL Years ALL Phases: **\$1,211**

Item Number: 431434 Item TOTAL ALL Years ALL Phases ALL Segments: **\$6,670**

TPO Project No: **DT4314342**
LRTP Ref: 06-10
County: MIAMI-DADE
Roadway ID:
Lanes Exist:
Lanes Improved:
Lanes Added:
Project Length:
District: 6

Project Description: **TRAFFIC OPERATIONS PUSH BUTTON -
SIGNALS MIAMI-DADE COUNTY**

Type of Work: **MISCELLANEOUS CONSTRUCTION** SIS or Non-SIS: **No**

Extra Description:

		Proposed Funding (in \$000s)							
PHASE :	Funding Source	<2023	2022 - 2023	2023 - 2024	2024 - 2025	2025 - 2026	2026 - 2027	>2027	All Years
		17	0	0	0	0	0	0	17
PRELIMINARY ENGINEERING	Total	17	0	0	0	0	0	0	17
		1,379	0	0	0	0	0	0	1,379
CONSTRUCTION	Total	1,379	0	0	0	0	0	0	1,379

RESPONSIBLE AGENCY: **FDOT**

Item Segment TOTAL ALL Years ALL Phases: **\$1,396**

Item Number: 431434 Item TOTAL ALL Years ALL Phases ALL Segments: **\$6,670**

MIAMI-DADE TRANSPORTATION PLANNING ORGANIZATION
TRANSPORTATION IMPROVEMENT PROGRAM
PRIMARY STATE HIGHWAYS AND INTERMODAL



HIGHWAYS

TPO Project No: **DT4314343**
LRTP Ref: 06-10
County: MIAMI-DADE
Roadway ID:
Lanes Exist:
Lanes Improved:
Lanes Added:
Project Length:
District: 6

Project Description: **TRAFFIC OPERATIONS PUSH BUTTON - SIGNALS MIAMI-DADE COUNTY**

Type of Work: **MISCELLANEOUS CONSTRUCTION** SIS or Non-SIS: **No**

Extra Description:

PHASE :	Funding Source	Proposed Funding (in \$000s)							All Years
		<2023	2022 - 2023	2023 - 2024	2024 - 2025	2025 - 2026	2026 - 2027	>2027	
		1,666	0	0	0	0	0	0	1,666
CONSTRUCTION	Total	1,666	0	0	0	0	0	0	1,666

RESPONSIBLE AGENCY: **FDOT**

Item Segment TOTAL ALL Years ALL Phases: **\$1,666**

Item Number: 431434 Item TOTAL ALL Years ALL Phases ALL Segments: **\$6,670**

TPO Project No: **DT4314344**
LRTP Ref: 06-10
County: MIAMI-DADE
Roadway ID:
Lanes Exist:
Lanes Improved:
Lanes Added:
Project Length:
District: 6

Project Description: **TRAFFIC OPERATIONS PUSH BUTTON - SIGNALS MIAMI-DADE COUNTY**

Type of Work: **MISCELLANEOUS CONSTRUCTION** SIS or Non-SIS: **No**

Extra Description:

PHASE :	Funding Source	Proposed Funding (in \$000s)							All Years
		<2023	2022 - 2023	2023 - 2024	2024 - 2025	2025 - 2026	2026 - 2027	>2027	
		1,142	0	0	0	0	0	0	1,142
CONSTRUCTION	Total	1,142	0	0	0	0	0	0	1,142

RESPONSIBLE AGENCY: **FDOT**

Item Segment TOTAL ALL Years ALL Phases: **\$1,142**

Item Number: 431434 Item TOTAL ALL Years ALL Phases ALL Segments: **\$6,670**

MIAMI-DADE TRANSPORTATION PLANNING ORGANIZATION
TRANSPORTATION IMPROVEMENT PROGRAM
PRIMARY STATE HIGHWAYS AND INTERMODAL



HIGHWAYS

TPO Project No: **DT4314345**
LRTP Ref: 06-10
County: MIAMI-DADE
Roadway ID:
Lanes Exist:
Lanes Improved:
Lanes Added:
Project Length:
District: 6

Project Description: **TRAFFIC OPERATIONS PUSHBUTTON SIGNALS IN MIAMI-DADE COUNTY**

Type of Work: **MISCELLANEOUS CONSTRUCTION** SIS or Non-SIS: **No**

Extra Description:

PHASE :	Funding Source	Proposed Funding (in \$000s)							All Years
		<2023	2022 - 2023	2023 - 2024	2024 - 2025	2025 - 2026	2026 - 2027	>2027	
	DIH	75	0	0	0	0	0	0	75
	DS	0	1,180	0	0	0	0	0	1,180
CONSTRUCTION	Total	75	1,180	0	0	0	0	0	1,255

RESPONSIBLE AGENCY: **FDOT**

Item Segment TOTAL ALL Years ALL Phases: **\$1,255**

Item Number: 431434 Item TOTAL ALL Years ALL Phases ALL Segments: **\$6,670**

TPO Project No: **DT4316351**
LRTP Ref: 06-09
County: DIST/ST-WIDE
Roadway ID:
Lanes Exist:
Lanes Improved:
Lanes Added:
Project Length:
District: 6

Project Description: **DISTRICTWIDE SAFETY PUSH BUTTON PROJECTS PILOT PROGRAM**

Type of Work: **SAFETY PROJECT** SIS or Non-SIS: **No**

Extra Description:

PHASE :	Funding Source	Proposed Funding (in \$000s)							All Years
		<2023	2022 - 2023	2023 - 2024	2024 - 2025	2025 - 2026	2026 - 2027	>2027	
		1,029	0	0	0	0	0	0	1,029
		15	0	0	0	0	0	0	15
PRELIMINARY ENGINEERING	Total	1,044	0	0	0	0	0	0	1,044
		582	0	0	0	0	0	0	582
		3,389	0	0	0	0	0	0	3,389
CONSTRUCTION	Total	3,971	0	0	0	0	0	0	3,971

RESPONSIBLE AGENCY: **FDOT**

Item Segment TOTAL ALL Years ALL Phases: **\$5,015**

Item Number: 431635 Item TOTAL ALL Years ALL Phases ALL Segments: **\$17,655**

MIAMI-DADE TRANSPORTATION PLANNING ORGANIZATION
TRANSPORTATION IMPROVEMENT PROGRAM
PRIMARY STATE HIGHWAYS AND INTERMODAL



HIGHWAYS

TPO Project No: **DT4316352**
LRTP Ref: 06-09
County: DIST/ST-WIDE
Roadway ID:
Lanes Exist:
Lanes Improved:
Lanes Added:
Project Length:
District: 6

Project Description: **DISTRICTWIDE SAFETY PUSH BUTTON CONTRACT**

Type of Work: **SAFETY PROJECT**

SIS or Non-SIS: **No**

Extra Description:

		Proposed Funding (in \$000s)							
PHASE :	Funding Source	<2023	2022 - 2023	2023 - 2024	2024 - 2025	2025 - 2026	2026 - 2027	>2027	All Years
		1,522	0	0	0	0	0	0	1,522
		74	0	0	0	0	0	0	74
PRELIMINARY ENGINEERING	Total	1,596	0	0	0	0	0	0	1,596
		1,168	0	0	0	0	0	0	1,168
		97	0	0	0	0	0	0	97
CONSTRUCTION	Total	1,265	0	0	0	0	0	0	1,265

RESPONSIBLE AGENCY: **FDOT**

Item Segment TOTAL ALL Years ALL Phases: **\$2,861**
Item Number: 431635 Item TOTAL ALL Years ALL Phases ALL Segments: **\$17,655**

TPO Project No: **DT4316355**
LRTP Ref: 06-09
County: DIST/ST-WIDE
Roadway ID:
Lanes Exist:
Lanes Improved:
Lanes Added:
Project Length:
District: 6

Project Description: **DISTRICTWIDE TRAFFIC OPERATIONS - PUSH BUTTON DESIGN CONSULT CONTINUING CONTRACT**

Type of Work: **TRAFFIC OPS IMPROVEMENT**

SIS or Non-SIS: **No**

Extra Description:

		Proposed Funding (in \$000s)							
PHASE :	Funding Source	<2023	2022 - 2023	2023 - 2024	2024 - 2025	2025 - 2026	2026 - 2027	>2027	All Years
	DDR	4	0	0	0	0	0	0	4
	DIH	31	18	0	0	0	0	0	49
	DS	2,140	1,000	0	0	0	0	0	3,140
PRELIMINARY ENGINEERING	Total	2,175	1,018	0	0	0	0	0	3,193

RESPONSIBLE AGENCY: **FDOT**

Item Segment TOTAL ALL Years ALL Phases: **\$3,193**
Item Number: 431635 Item TOTAL ALL Years ALL Phases ALL Segments: **\$17,655**

MIAMI-DADE TRANSPORTATION PLANNING ORGANIZATION
TRANSPORTATION IMPROVEMENT PROGRAM
PRIMARY STATE HIGHWAYS AND INTERMODAL



HIGHWAYS

TPO Project No: **DT4316356**
LRTP Ref: 06-09
County: DIST/ST-WIDE
Roadway ID:
Lanes Exist:
Lanes Improved:
Lanes Added:
Project Length:
District: 6

Project Description: **TRAFFIC OPERATIONS PUSHBUTTON
MISC. CONSTRUCTION IN MIAMI-DADE
COUNTY**

Type of Work: **MISCELLANEOUS CONSTRUCTION** SIS or Non-SIS: **No**

Extra Description:

PHASE :	Funding Source	Proposed Funding (in \$000s)							All Years
		<2023	2022 - 2023	2023 - 2024	2024 - 2025	2025 - 2026	2026 - 2027	>2027	
		1,437	0	0	0	0	0	0	1,437
CONSTRUCTION	Total	1,437	0	0	0	0	0	0	1,437

RESPONSIBLE AGENCY: **FDOT**

Item Segment TOTAL ALL Years ALL Phases: **\$1,437**

Item Number: 431635 Item TOTAL ALL Years ALL Phases ALL Segments: **\$17,655**

TPO Project No: **DT4316357**
LRTP Ref: 06-09
County: DIST/ST-WIDE
Roadway ID:
Lanes Exist:
Lanes Improved:
Lanes Added:
Project Length:
District: 6

Project Description: **TRAFFIC OPERATIONS PUSHBUTTON
SIGNALS MIAMI-DADE COUNTY**

Type of Work: **MISCELLANEOUS CONSTRUCTION** SIS or Non-SIS: **No**

Extra Description:

PHASE :	Funding Source	Proposed Funding (in \$000s)							All Years
		<2023	2022 - 2023	2023 - 2024	2024 - 2025	2025 - 2026	2026 - 2027	>2027	
		1,363	0	0	0	0	0	0	1,363
CONSTRUCTION	Total	1,363	0	0	0	0	0	0	1,363

RESPONSIBLE AGENCY: **FDOT**

Item Segment TOTAL ALL Years ALL Phases: **\$1,363**

Item Number: 431635 Item TOTAL ALL Years ALL Phases ALL Segments: **\$17,655**

MIAMI-DADE TRANSPORTATION PLANNING ORGANIZATION
TRANSPORTATION IMPROVEMENT PROGRAM
PRIMARY STATE HIGHWAYS AND INTERMODAL



HIGHWAYS

TPO Project No: **DT4316358**
LRTP Ref: 06-09
County: MIAMI-DADE
Roadway ID:
Lanes Exist:
Lanes Improved:
Lanes Added:
Project Length:
District: 6

Project Description: **TRAFFIC OPERATIONS PUSHBUTTON
MISC. CONSTRUCTION IN MIAMI-DADE
COUNTY**

Type of Work: **MISCELLANEOUS CONSTRUCTION** SIS or Non-SIS: **No**

Extra Description:

		Proposed Funding (in \$000s)							
PHASE :	Funding Source	<2023	2022 - 2023	2023 - 2024	2024 - 2025	2025 - 2026	2026 - 2027	>2027	All Years
		30	0	0	0	0	0	0	30
RAILROAD & UTILITIES	Total	30	0	0	0	0	0	0	30
		1,287	0	0	0	0	0	0	1,287
CONSTRUCTION	Total	1,287	0	0	0	0	0	0	1,287

RESPONSIBLE AGENCY: **FDOT**

Item Segment TOTAL ALL Years ALL Phases: **\$1,317**
Item Number: 431635 Item TOTAL ALL Years ALL Phases ALL Segments: **\$17,655**

TPO Project No: **DT4316359**
LRTP Ref: 06-09
County: MIAMI-DADE
Roadway ID:
Lanes Exist:
Lanes Improved:
Lanes Added:
Project Length:
District: 6

Project Description: **TRAFFIC OPERATIONS PUSH-BUTTON
MISC. CONSTRUCTION IN MIAMI-DADE
COUNTY**

Type of Work: **MISCELLANEOUS CONSTRUCTION** SIS or Non-SIS: **No**

Extra Description:

		Proposed Funding (in \$000s)							
PHASE :	Funding Source	<2023	2022 - 2023	2023 - 2024	2024 - 2025	2025 - 2026	2026 - 2027	>2027	All Years
	DIH	0	109	0	0	0	0	0	109
	DS	0	2,360	0	0	0	0	0	2,360
CONSTRUCTION	Total	0	2,469	0	0	0	0	0	2,469

RESPONSIBLE AGENCY: **FDOT**

Item Segment TOTAL ALL Years ALL Phases: **\$2,469**
Item Number: 431635 Item TOTAL ALL Years ALL Phases ALL Segments: **\$17,655**

MIAMI-DADE TRANSPORTATION PLANNING ORGANIZATION
TRANSPORTATION IMPROVEMENT PROGRAM
PRIMARY STATE HIGHWAYS AND INTERMODAL



HIGHWAYS

TPO Project No: **DT4327484**
LRTP Ref: 06-09
County: MIAMI-DADE
Roadway ID: 87085000
Lanes Exist: 4
Lanes Improved: 4
Lanes Added:
Project Length: 0.609
District: 6

Project Description:

SR 933 / NW 12 AVE

FROM SOUTH OF NW 20 ST

TO NORTH OF NW 29 ST

Type of Work:

RESURFACING - RIDE ONLY

SIS or Non-SIS: **No**

Extra Description:

		Proposed Funding (in \$000s)							
PHASE :	Funding Source	<2023	2022 - 2023	2023 - 2024	2024 - 2025	2025 - 2026	2026 - 2027	>2027	All Years
	DDR	3	0	0	0	0	0	0	3
	DIH	53	0	0	0	0	0	0	53
	DS	28	0	0	0	0	0	0	28
	HSP	64	0	0	0	0	0	0	64
	SA	314	0	0	0	0	0	0	314
PRELIMINARY ENGINEERING	Total	462	0	0	0	0	0	0	462
	DDR	39	0	0	0	0	0	0	39
	DIH	22	0	0	0	0	0	0	22
	DS	9	0	0	0	0	0	0	9
RIGHT OF WAY	Total	70	0	0	0	0	0	0	70
	DS	5	0	0	0	0	0	0	5
RAILROAD & UTILITIES	Total	5	0	0	0	0	0	0	5
	ACSA	366	0	0	0	0	0	0	366
	DDR	617	0	0	0	0	0	0	617
	DDR	232	0	0	0	0	0	0	232
	DIH	49	0	0	0	0	0	0	49
	DS	151	0	0	0	0	0	0	151
	DS	366	0	0	0	0	0	0	366
CONSTRUCTION	Total	1,781	0	0	0	0	0	0	1,781
	SA	0	80	0	0	0	0	0	80
ALTERNATIVE CONTRACTING INCENTIVES	Total	0	80	0	0	0	0	0	80

RESPONSIBLE AGENCY: **FDOT**

Item Segment **TOTAL ALL Years ALL Phases:** **\$2,398**
Item Number: **432748** Item **TOTAL ALL Years ALL Phases ALL Segments:** **\$3,281**

MIAMI-DADE TRANSPORTATION PLANNING ORGANIZATION
TRANSPORTATION IMPROVEMENT PROGRAM
PRIMARY STATE HIGHWAYS AND INTERMODAL



HIGHWAYS

TPO Project No: **DT4327485**
LRTP Ref: 06-09
County: MIAMI-DADE
Roadway ID: 87085000
Lanes Exist: 2
Lanes Improved: 2
Lanes Added:
Project Length: 0.360
District: 6

Project Description: **SR 933 / NW 12 AVE AT VARIOUS LOCATIONS**

Type of Work: **INTERSECTION IMPROVEMENT** SIS or Non-SIS: **No**

Extra Description:

		Proposed Funding (in \$000s)							
PHASE :	Funding Source	<2023	2022 - 2023	2023 - 2024	2024 - 2025	2025 - 2026	2026 - 2027	>2027	All Years
	ACSA	5	0	0	0	0	0	0	5
	ACSS	108	0	0	0	0	0	0	108
	HSP	43	0	0	0	0	0	0	43
	SA	53	0	0	0	0	0	0	53
RIGHT OF WAY	Total	209	0	0	0	0	0	0	209
	ACSA	11	0	0	0	0	0	0	11
	ACSS	640	0	0	0	0	0	0	640
	DS	7	0	0	0	0	0	0	7
CONSTRUCTION	Total	658	0	0	0	0	0	0	658
	SA	0	16	0	0	0	0	0	16
ALTERNATIVE CONTRACTING INCENTIVES	Total	0	16	0	0	0	0	0	16

RESPONSIBLE AGENCY: **FDOT**

Item Segment TOTAL ALL Years ALL Phases: **\$883**

Item Number: 432748 Item TOTAL ALL Years ALL Phases ALL Segments: **\$3,281**

TPO Project No: **DT4329501**
LRTP Ref: 06-10
County: DIST/ST-WIDE
Roadway ID:
Lanes Exist:
Lanes Improved:
Lanes Added:
Project Length:
District: 6

Project Description: **DISTRICTWIDE PROGRAM MANAGEMENT CONTRACT ADMIN SUPPORT**

Type of Work: **PRELIMINARY ENGINEERING** SIS or Non-SIS: **No**

Extra Description:

		Proposed Funding (in \$000s)							
PHASE :	Funding Source	<2023	2022 - 2023	2023 - 2024	2024 - 2025	2025 - 2026	2026 - 2027	>2027	All Years
		4,096	0	0	0	0	0	0	4,096
PRELIMINARY ENGINEERING	Total	4,096	0	0	0	0	0	0	4,096

RESPONSIBLE AGENCY: **FDOT**

Item Segment TOTAL ALL Years ALL Phases: **\$4,096**

Item Number: 432950 Item TOTAL ALL Years ALL Phases ALL Segments: **\$11,496**

MIAMI-DADE TRANSPORTATION PLANNING ORGANIZATION
TRANSPORTATION IMPROVEMENT PROGRAM
PRIMARY STATE HIGHWAYS AND INTERMODAL



HIGHWAYS

TPO Project No: **DT4329502**
LRTP Ref: 06-10
County: DIST/ST-WIDE
Roadway ID:
Lanes Exist:
Lanes Improved:
Lanes Added:
Project Length:
District: 6

Project Description: **DISTRICTWIDE PROGRAM
MANAGEMENT CONTRACT ADMIN
SUPPORT**

Type of Work: **PRELIMINARY ENGINEERING**

SIS or Non-SIS: **No**

Extra Description:

PHASE :

Proposed Funding (in \$000s)								
Funding Source	<2023	2022 - 2023	2023 - 2024	2024 - 2025	2025 - 2026	2026 - 2027	>2027	All Years
DDR	1,000	0	0	0	0	0	0	1,000
DS	1,215	2,074	0	1,037	1,037	1,037	0	6,400
PRELIMINARY ENGINEERING Total	2,215	2,074	0	1,037	1,037	1,037	0	7,400

RESPONSIBLE AGENCY: **FDOT**

Item Segment **TOTAL ALL Years ALL Phases:** **\$7,400**

Item Number: **432950**

Item **TOTAL ALL Years ALL Phases ALL Segments:** **\$11,496**

TPO Project No: **DT4335341**
LRTP Ref: 06-10
County: DIST/ST-WIDE
Roadway ID:
Lanes Exist:
Lanes Improved:
Lanes Added:
Project Length:
District: 6

Project Description: **ITS OPERATIONS HARDWARE /
SOFTWARE AND REPLACEMENT
EQUIPMENT**

Type of Work: **TRAFFIC MANAGEMENT CENTERS**

SIS or Non-SIS: **Yes**

Extra Description:

PHASE :

Proposed Funding (in \$000s)								
Funding Source	<2023	2022 - 2023	2023 - 2024	2024 - 2025	2025 - 2026	2026 - 2027	>2027	All Years
DDR	102	0	0	0	0	0	0	102
DITS	1,249	125	125	125	125	0	0	1,749
DS	726	0	0	0	0	0	0	726
DSBD	51	0	0	0	0	0	0	51
NHPP	182	0	0	0	0	0	0	182
CAPITAL Total	2,310	125	125	125	125	0	0	2,810

RESPONSIBLE AGENCY: **FDOT**

Item Segment **TOTAL ALL Years ALL Phases:** **\$2,810**

Item Number: **433534**

Item **TOTAL ALL Years ALL Phases ALL Segments:** **\$2,810**

MIAMI-DADE TRANSPORTATION PLANNING ORGANIZATION
TRANSPORTATION IMPROVEMENT PROGRAM
PRIMARY STATE HIGHWAYS AND INTERMODAL



HIGHWAYS

TPO Project No: **DT4346641**
LRTP Ref: 06-09
County: DIST/ST-WIDE
Roadway ID:
Lanes Exist:
Lanes Improved:
Lanes Added:
Project Length:
District: 6

Project Description: **DISTRICTWIDE TRAFFIC OPERATIONS - SAFETY STUDIES CONSULTANT**

Type of Work: **SAFETY PROJECT**

SIS or Non-SIS: **No**

Extra Description:

PHASE :

PRELIMINARY ENGINEERING

Funding Source	Proposed Funding (in \$000s)							
	<2023	2022 - 2023	2023 - 2024	2024 - 2025	2025 - 2026	2026 - 2027	>2027	All Years
	1,007	0	0	0	0	0	0	1,007
Total	1,007	0	0	0	0	0	0	1,007

RESPONSIBLE AGENCY: **FDOT**

Item Segment TOTAL ALL Years ALL Phases: **\$1,007**

Item Number: **434664**

Item TOTAL ALL Years ALL Phases ALL Segments: **\$2,507**

TPO Project No: **DT4346642**
LRTP Ref: 06-09
County: DIST/ST-WIDE
Roadway ID:
Lanes Exist:
Lanes Improved:
Lanes Added:
Project Length:
District: 6

Project Description: **DISTRICTWIDE TRAFFIC OPERATIONS - SAFETY STUDIES CONSULTANT**

Type of Work: **SAFETY PROJECT**

SIS or Non-SIS: **No**

Extra Description:

PHASE :

PRELIMINARY ENGINEERING

Funding Source	Proposed Funding (in \$000s)							
	<2023	2022 - 2023	2023 - 2024	2024 - 2025	2025 - 2026	2026 - 2027	>2027	All Years
DIH	0	5	5	5	5	5	0	25
DS	0	375	275	275	275	275	0	1,475
Total	0	380	280	280	280	280	0	1,500

RESPONSIBLE AGENCY: **FDOT**

Item Segment TOTAL ALL Years ALL Phases: **\$1,500**

Item Number: **434664**

Item TOTAL ALL Years ALL Phases ALL Segments: **\$2,507**

MIAMI-DADE TRANSPORTATION PLANNING ORGANIZATION
TRANSPORTATION IMPROVEMENT PROGRAM
PRIMARY STATE HIGHWAYS AND INTERMODAL



HIGHWAYS

TPO Project No: **DT4346761**
LRTP Ref: 06-10
County: MIAMI-DADE
Roadway ID:
Lanes Exist:
Lanes Improved:
Lanes Added:
Project Length:
District: 6

Project Description: **SR 9A / I-95 EXPRESS OPERATIONS & MAINTENANCE INCIDENT MGMT / RD RANGERS**

Type of Work: **OTHER ITS**

SIS or Non-SIS: **Yes**

Extra Description:

		Proposed Funding (in \$000s)							
PHASE :	Funding Source	<2023	2022 - 2023	2023 - 2024	2024 - 2025	2025 - 2026	2026 - 2027	>2027	All Years
CONSTRUCTION	TOBD	5	0	0	0	0	0	0	5
	Total	5	0	0	0	0	0	0	5
	DIH	7	5	0	0	0	0	0	12
OPERATIONS	DSPC	0	533	0	0	0	0	0	533
	TOBD	14,217	1,138	0	0	0	0	0	15,355
	Total	14,224	1,676	0	0	0	0	0	15,900

RESPONSIBLE AGENCY: **FDOT**

Item Segment TOTAL ALL Years ALL Phases: **\$15,905**
Item Number: 434676 Item TOTAL ALL Years ALL Phases ALL Segments: **\$30,774**

TPO Project No: **DT4346762**
LRTP Ref: 06-10
County: MIAMI-DADE
Roadway ID:
Lanes Exist:
Lanes Improved:
Lanes Added:
Project Length:
District: 6

Project Description: **I-95 EXPRESS LANES INCIDENT MANAGEMENT ROAD RANGER SERVICE PATROLS**

Type of Work: **OTHER ITS**

SIS or Non-SIS: **No**

Extra Description:

		Proposed Funding (in \$000s)							
PHASE :	Funding Source	<2023	2022 - 2023	2023 - 2024	2024 - 2025	2025 - 2026	2026 - 2027	>2027	All Years
OPERATIONS	TOBD	0	323	3,874	3,574	3,624	3,474	0	14,869
	Total	0	323	3,874	3,574	3,624	3,474	0	14,869

RESPONSIBLE AGENCY: **FDOT**

Item Segment TOTAL ALL Years ALL Phases: **\$14,869**
Item Number: 434676 Item TOTAL ALL Years ALL Phases ALL Segments: **\$30,774**

MIAMI-DADE TRANSPORTATION PLANNING ORGANIZATION
TRANSPORTATION IMPROVEMENT PROGRAM
PRIMARY STATE HIGHWAYS AND INTERMODAL



HIGHWAYS

TPO Project No: **DT4346881**
LRTP Ref: 06-09
County: MIAMI-DADE
Roadway ID:
Lanes Exist:
Lanes Improved:
Lanes Added:
Project Length: 0.270
District: 6

Project Description: **FLORIDA INTERNATIONAL UNIVERSITY -
UNIVERSITY CITY PROSPERITY
PROJECT ALONG SW 109 AVE & SR 90 /
SW 8 ST**

Type of Work: **PEDESTRIAN/WILDLIFE OVERPASS** SIS or Non-SIS: **No**

Extra Description:

		Proposed Funding (in \$000s)							
PHASE :	Funding Source	<2023	2022 - 2023	2023 - 2024	2024 - 2025	2025 - 2026	2026 - 2027	>2027	All Years
		458	0	0	0	0	0	0	458
		39	0	0	0	0	0	0	39
PRELIMINARY ENGINEERING	Total	497	0	0	0	0	0	0	497
		1,613	0	0	0	0	0	0	1,613
RIGHT OF WAY	Total	1,613	0	0	0	0	0	0	1,613
		14,456	0	0	0	0	0	0	14,456
		23	0	0	0	0	0	0	23
CONSTRUCTION	Total	14,479	0	0	0	0	0	0	14,479

RESPONSIBLE AGENCY: **Florida International University**

Item Number: **434688** Item Segment **TOTAL ALL Years ALL Phases:** **\$16,589**
Item **TOTAL ALL Years ALL Phases ALL Segments:** **\$16,589**

TPO Project No: **DT4347683**
LRTP Ref: 06-09
County: MIAMI-DADE
Roadway ID: 87038000
Lanes Exist: 4
Lanes Improved: 4
Lanes Added:
Project Length: 1.631
District: 6

Project Description: **SR 932 / NW 103 ST / W 49 ST** **FROM W 3RD AVE** **TO E 10 AVE**

Type of Work: **RESURFACING** SIS or Non-SIS: **No**

Extra Description:

		Proposed Funding (in \$000s)							
PHASE :	Funding Source	<2023	2022 - 2023	2023 - 2024	2024 - 2025	2025 - 2026	2026 - 2027	>2027	All Years
	DDR	475	0	0	0	0	0	0	475
	DIH	55	0	0	0	0	0	0	55
	DS	75	0	0	0	0	0	0	75
PRELIMINARY ENGINEERING	Total	605	0	0	0	0	0	0	605
	DS	8	0	0	0	0	0	0	8
	LF	37	0	0	0	0	0	0	37
RAILROAD & UTILITIES	Total	45	0	0	0	0	0	0	45
	ACSA	1,077	0	0	0	0	0	0	1,077

MIAMI-DADE TRANSPORTATION PLANNING ORGANIZATION
TRANSPORTATION IMPROVEMENT PROGRAM
PRIMARY STATE HIGHWAYS AND INTERMODAL



HIGHWAYS

TPO Project No: **DT4347683** Project Description: **SR 932 / NW 103 ST / W 49 ST** **FROM W 3RD AVE** **TO E 10 AVE**

LRTP Ref: 06-09
County: MIAMI-DADE
Roadway ID: 87038000
Lanes Exist: 4
Lanes Improved: 4
Lanes Added:
Project Length: 1.631
District: 6

Description:

Type of Work: **RESURFACING**

SIS or Non-SIS: **No**

Extra Description:

PHASE :

Proposed Funding (in \$000s)									
Funding Source	<2023	2022 - 2023	2023 - 2024	2024 - 2025	2025 - 2026	2026 - 2027	>2027	All Years	
DDR	1,161	0	0	0	0	0	0	1,161	
DIH	80	0	0	0	0	0	0	80	
DS	31	0	0	0	0	0	0	31	
DS	434	0	0	0	0	0	0	434	
SA	329	0	0	0	0	0	0	329	
CONSTRUCTION Total	3,112	0	0	0	0	0	0	3,112	
SA	0	140	0	0	0	0	0	140	
ALTERNATIVE CONTRACTING INCENTIVES Total	0	140	0	0	0	0	0	140	

RESPONSIBLE AGENCY: **FDOT**

Item Segment **TOTAL ALL Years ALL Phases:** **\$3,902**
Item Number: **434768** Item **TOTAL ALL Years ALL Phases ALL Segments:** **\$5,193**

TPO Project No: **DT4347684** Project Description: **SR 932 / NW 103 ST / W 49 ST** **AT LEJEUNE RD / E 8TH AVE**

LRTP Ref: 06-09
County: MIAMI-DADE
Roadway ID: 87038000
Lanes Exist: 4
Lanes Improved: 2
Lanes Added:
Project Length: 0.177
District: 6

Description:

Type of Work: **INTERSECTION IMPROVEMENT**

SIS or Non-SIS: **No**

Extra Description:

PHASE :

Proposed Funding (in \$000s)									
Funding Source	<2023	2022 - 2023	2023 - 2024	2024 - 2025	2025 - 2026	2026 - 2027	>2027	All Years	
ACID	6	0	0	0	0	0	0	6	
DIH	14	0	0	0	0	0	0	14	
HSP	78	0	0	0	0	0	0	78	
PRELIMINARY ENGINEERING Total	98	0	0	0	0	0	0	98	
DDR	122	0	0	0	0	0	0	122	
DIH	47	0	0	0	0	0	0	47	
DS	178	0	0	0	0	0	0	178	
RIGHT OF WAY Total	347	0	0	0	0	0	0	347	

MIAMI-DADE TRANSPORTATION PLANNING ORGANIZATION
TRANSPORTATION IMPROVEMENT PROGRAM
PRIMARY STATE HIGHWAYS AND INTERMODAL



HIGHWAYS

TPO Project No: **DT4347684**
LRTP Ref: 06-09
County: MIAMI-DADE
Roadway ID: 87038000
Lanes Exist: 4
Lanes Improved: 2
Lanes Added:
Project Length: 0.177
District: 6

Project Description: **SR 932 / NW 103 ST / W 49 ST** **AT LEJEUNE RD / E 8TH AVE**

Type of Work: **INTERSECTION IMPROVEMENT** SIS or Non-SIS: **No**

Extra Description:

PHASE :	Funding Source	Proposed Funding (in \$000s)							All Years
		<2023	2022 - 2023	2023 - 2024	2024 - 2025	2025 - 2026	2026 - 2027	>2027	
	ACSS	766	0	0	0	0	0	0	766
	DIH	20	0	0	0	0	0	0	20
	DS	10	0	0	0	0	0	0	10
	DS	10	0	0	0	0	0	0	10
CONSTRUCTION	Total	806	0	0	0	0	0	0	806
	SA	0	40	0	0	0	0	0	40
ALTERNATIVE CONTRACTING INCENTIVES	Total	0	40	0	0	0	0	0	40

RESPONSIBLE AGENCY: **FDOT**

Item Number: **434768** Item Segment TOTAL ALL Years ALL Phases: **\$1,291**
Item TOTAL ALL Years ALL Phases ALL Segments: **\$5,193**

TPO Project No: **DT4352011**
LRTP Ref: 06-10
County: DIST/ST-WIDE
Roadway ID:
Lanes Exist:
Lanes Improved:
Lanes Added:
Project Length:
District: 6

Project Description: **DISTRICT 6 - DISTRICTWIDE TRAFFIC SIGNAL SYSTEMS RETIMING PROJECT**

Type of Work: **TRAFFIC CONTROL DEVICES/SYSTEM** SIS or Non-SIS: **No**

Extra Description:

PHASE :	Funding Source	Proposed Funding (in \$000s)							All Years
		<2023	2022 - 2023	2023 - 2024	2024 - 2025	2025 - 2026	2026 - 2027	>2027	
		1,067	0	0	0	0	0	0	1,067
PRELIMINARY ENGINEERING	Total	1,067	0	0	0	0	0	0	1,067

RESPONSIBLE AGENCY: **FDOT**

Item Number: **435201** Item Segment TOTAL ALL Years ALL Phases: **\$1,067**
Item TOTAL ALL Years ALL Phases ALL Segments: **\$21,358**

MIAMI-DADE TRANSPORTATION PLANNING ORGANIZATION
TRANSPORTATION IMPROVEMENT PROGRAM
PRIMARY STATE HIGHWAYS AND INTERMODAL



HIGHWAYS

TPO Project No: **DT4352012**
LRTP Ref: 06-10
County: DIST/ST-WIDE
Roadway ID:
Lanes Exist:
Lanes Improved:
Lanes Added:
Project Length:
District: 6

Project Description: **DISTRICT 6 - SIGNAL RETIMING SERVICES**

Type of Work: **TRAFFIC CONTROL DEVICES/SYSTEM** SIS or Non-SIS: **No**

Extra Description:

PHASE :

Funding Source	Proposed Funding (in \$000s)							
	<2023	2022 - 2023	2023 - 2024	2024 - 2025	2025 - 2026	2026 - 2027	>2027	All Years
	3,991	0	0	0	0	0	0	3,991
PRELIMINARY ENGINEERING	Total	3,991	0	0	0	0	0	3,991

RESPONSIBLE AGENCY: **FDOT**

Item Segment **TOTAL ALL Years ALL Phases:** **\$3,991**

Item Number: 435201 Item **TOTAL ALL Years ALL Phases ALL Segments:** **\$21,358**

TPO Project No: **DT4352013**
LRTP Ref: 06-10
County: DIST/ST-WIDE
Roadway ID:
Lanes Exist:
Lanes Improved:
Lanes Added:
Project Length:
District: 6

Project Description: **TRAFFIC ENGINEERING DATA COLLECTION - CONTINUING SERVICES CONTRACT**

Type of Work: **TRAFFIC CONTROL DEVICES/SYSTEM** SIS or Non-SIS: **No**

Extra Description:

PHASE :

Funding Source	Proposed Funding (in \$000s)							
	<2023	2022 - 2023	2023 - 2024	2024 - 2025	2025 - 2026	2026 - 2027	>2027	All Years
	3,312	0	0	0	0	0	0	3,312
	48	0	0	0	0	0	0	48
PRELIMINARY ENGINEERING	Total	3,360	0	0	0	0	0	3,360

RESPONSIBLE AGENCY: **FDOT**

Item Segment **TOTAL ALL Years ALL Phases:** **\$3,360**

Item Number: 435201 Item **TOTAL ALL Years ALL Phases ALL Segments:** **\$21,358**

MIAMI-DADE TRANSPORTATION PLANNING ORGANIZATION
TRANSPORTATION IMPROVEMENT PROGRAM
PRIMARY STATE HIGHWAYS AND INTERMODAL



HIGHWAYS

TPO Project No: **DT4352014**
LRTP Ref: 06-10
County: DIST/ST-WIDE
Roadway ID:
Lanes Exist:
Lanes Improved:
Lanes Added:
Project Length:
District: 6

Project Description: **DISTRICT 6 - SIGNAL RETIMING
SERVICES-CONTINUING CONTRACT**

Type of Work: **TRAFFIC CONTROL DEVICES/SYSTEM** SIS or Non-SIS: **No**

Extra Description:

PHASE :	Funding Source	Proposed Funding (in \$000s)							All Years
		<2023	2022 - 2023	2023 - 2024	2024 - 2025	2025 - 2026	2026 - 2027	>2027	
		4,950	0	0	0	0	0	0	4,950
PRELIMINARY ENGINEERING	Total	4,950	0	0	0	0	0	0	4,950

RESPONSIBLE AGENCY: **FDOT**

Item Segment TOTAL ALL Years ALL Phases: **\$4,950**

Item Number: 435201 Item TOTAL ALL Years ALL Phases ALL Segments: **\$21,358**

TPO Project No: **DT4352015**
LRTP Ref: 06-10
County: DIST/ST-WIDE
Roadway ID:
Lanes Exist:
Lanes Improved:
Lanes Added:
Project Length:
District: 6

Project Description: **DISTRICTWIDE TRAFFIC ENGINEERING
DATA COLLECTION CONTRACT**

Type of Work: **TRAFFIC CONTROL DEVICES/SYSTEM** SIS or Non-SIS: **No**

Extra Description:

PHASE :	Funding Source	Proposed Funding (in \$000s)							All Years
		<2023	2022 - 2023	2023 - 2024	2024 - 2025	2025 - 2026	2026 - 2027	>2027	
	DIH	5	5	0	0	0	0	0	10
	DS	900	300	300	300	0	0	0	1,800
PRELIMINARY ENGINEERING	Total	905	305	300	300	0	0	0	1,810

RESPONSIBLE AGENCY: **FDOT**

Item Segment TOTAL ALL Years ALL Phases: **\$1,810**

Item Number: 435201 Item TOTAL ALL Years ALL Phases ALL Segments: **\$21,358**

MIAMI-DADE TRANSPORTATION PLANNING ORGANIZATION
TRANSPORTATION IMPROVEMENT PROGRAM
PRIMARY STATE HIGHWAYS AND INTERMODAL



HIGHWAYS

TPO Project No: **DT4352016**
LRTP Ref: 06-10
County: DIST/ST-WIDE
Roadway ID:
Lanes Exist:
Lanes Improved:
Lanes Added:
Project Length:
District: 6

Project Description: **DISTRICT 6 - SIGNAL RETIMING SERVICES CONTINUING CONTRACT**

Type of Work: **TRAFFIC OPS IMPROVEMENT** SIS or Non-SIS: **No**

Extra Description:

PHASE :	Funding Source	Proposed Funding (in \$000s)							All Years
		<2023	2022 - 2023	2023 - 2024	2024 - 2025	2025 - 2026	2026 - 2027	>2027	
	DDR	0	0	0	0	1,232	0	0	1,232
	DIH	0	5	5	5	5	0	0	20
	DITS	0	1,232	1,232	1,232	0	0	0	3,696
PRELIMINARY ENGINEERING	Total	0	1,237	1,237	1,237	1,237	0	0	4,948

RESPONSIBLE AGENCY: **FDOT**

Item Segment TOTAL ALL Years ALL Phases: **\$4,948**
Item Number: 435201 Item TOTAL ALL Years ALL Phases ALL Segments: **\$21,358**

TPO Project No: **DT4352017**
LRTP Ref: 06-10
County: DIST/ST-WIDE
Roadway ID:
Lanes Exist:
Lanes Improved:
Lanes Added:
Project Length:
District: 6

Project Description: **DISTRICT SIX SIGNAL RETIMING SERVICES CONTINUING CONTRACT**

Type of Work: **TRAFFIC OPS IMPROVEMENT** SIS or Non-SIS: **No**

Extra Description:

PHASE :	Funding Source	Proposed Funding (in \$000s)							All Years
		<2023	2022 - 2023	2023 - 2024	2024 - 2025	2025 - 2026	2026 - 2027	>2027	
	DITS	0	0	0	0	0	1,232	0	1,232
PRELIMINARY ENGINEERING	Total	0	0	0	0	0	1,232	0	1,232

RESPONSIBLE AGENCY: **FDOT**

Item Segment TOTAL ALL Years ALL Phases: **\$1,232**
Item Number: 435201 Item TOTAL ALL Years ALL Phases ALL Segments: **\$21,358**

MIAMI-DADE TRANSPORTATION PLANNING ORGANIZATION
TRANSPORTATION IMPROVEMENT PROGRAM
PRIMARY STATE HIGHWAYS AND INTERMODAL



HIGHWAYS

TPO Project No: **DT4354121**
LRTP Ref: 06-09
County: MIAMI-DADE
Roadway ID:
Lanes Exist:
Lanes Improved:
Lanes Added:
Project Length:
District: 6

Project Description: **I-75 EXPRESS TOLL OPERATIONS MIAMI-DADE COUNTY**

Type of Work: **TOLL COLLECTION**

SIS or Non-SIS: **No**

Extra Description:

PHASE :

Funding Source	Proposed Funding (in \$000s)							
	<2023	2022 - 2023	2023 - 2024	2024 - 2025	2025 - 2026	2026 - 2027	>2027	All Years
TOBG	2,701	2,775	2,875	2,600	2,600	2,600	0	16,151
OPERATIONS Total	2,701	2,775	2,875	2,600	2,600	2,600	0	16,151

RESPONSIBLE AGENCY: **FDOT**

Item Segment TOTAL ALL Years ALL Phases: **\$16,151**

Item Number: **435412**

Item TOTAL ALL Years ALL Phases ALL Segments: **\$16,151**

TPO Project No: **DT4355051**
LRTP Ref: 06-08
County: MIAMI-DADE
Roadway ID:
Lanes Exist:
Lanes Improved:
Lanes Added:
Project Length:
District: 6

Project Description: **CITY OF MIAMI GARDENS - NW 199 ST / BETTY FERGUSON RECREATION COMPLEX**

Type of Work: **BIKE PATH/TRAIL**

SIS or Non-SIS: **No**

Extra Description:

PHASE :

Funding Source	Proposed Funding (in \$000s)							
	<2023	2022 - 2023	2023 - 2024	2024 - 2025	2025 - 2026	2026 - 2027	>2027	All Years
LF	111	0	0	0	0	0	0	111
PRELIMINARY ENGINEERING Total	111	0	0	0	0	0	0	111
LF	0	0	219	0	0	0	0	219
SA	0	0	5	0	0	0	0	5
TALT	0	0	624	0	0	0	0	624
TALU	0	0	376	0	0	0	0	376
CONSTRUCTION Total	0	0	1,224	0	0	0	0	1,224

RESPONSIBLE AGENCY: **CITY OF MIAMI GARDENS**

Item Segment TOTAL ALL Years ALL Phases: **\$1,335**

Item Number: **435505**

Item TOTAL ALL Years ALL Phases ALL Segments: **\$1,335**

MIAMI-DADE TRANSPORTATION PLANNING ORGANIZATION
TRANSPORTATION IMPROVEMENT PROGRAM
PRIMARY STATE HIGHWAYS AND INTERMODAL



HIGHWAYS

TPO Project No: **DT4355061**
LRTP Ref: 06-09
County: MIAMI-DADE
Roadway ID:
Lanes Exist:
Lanes Improved:
Lanes Added:
Project Length: 7.550
District: 6

Project Description: **SR 90 / SW 8TH ST TRAFFIC SIGNAL UPDATE PILOT PROJECT**

Type of Work: **TRAFFIC SIGNAL UPDATE**

SIS or Non-SIS: **No**

Extra Description:

		Proposed Funding (in \$000s)							
PHASE :	Funding Source	<2023	2022 - 2023	2023 - 2024	2024 - 2025	2025 - 2026	2026 - 2027	>2027	All Years
		126	0	0	0	0	0	0	126
PRELIMINARY ENGINEERING	Total	126	0	0	0	0	0	0	126
		333	0	0	0	0	0	0	333
DESIGN/BUILD	Total	333	0	0	0	0	0	0	333
		3,862	0	0	0	0	0	0	3,862
CAPITAL	Total	3,862	0	0	0	0	0	0	3,862

RESPONSIBLE AGENCY: **FDOT**

Item Segment TOTAL ALL Years ALL Phases: **\$4,321**

Item Number: 435506 Item TOTAL ALL Years ALL Phases ALL Segments: **\$9,986**

TPO Project No: **DT4355063**
LRTP Ref: 06-09
County: MIAMI-DADE
Roadway ID:
Lanes Exist:
Lanes Improved:
Lanes Added:
Project Length:
District: 6

Project Description: **SR 90 ASCT PILOT PROJECT OPERATION OF MIAMI-DADE COUNTY TRAFFIC SIGNAL FACILITY**

Type of Work: **TRAFFIC SIGNAL UPDATE**

SIS or Non-SIS: **No**

Extra Description:

		Proposed Funding (in \$000s)							
PHASE :	Funding Source	<2023	2022 - 2023	2023 - 2024	2024 - 2025	2025 - 2026	2026 - 2027	>2027	All Years
	DIH	155	15	15	0	0	0	0	185
CONSTRUCTION	Total	155	15	15	0	0	0	0	185
	DS	2,741	396	193	0	0	0	0	3,330
OPERATIONS	Total	2,741	396	193	0	0	0	0	3,330

RESPONSIBLE AGENCY: **FDOT**

Item Segment TOTAL ALL Years ALL Phases: **\$3,515**

Item Number: 435506 Item TOTAL ALL Years ALL Phases ALL Segments: **\$9,986**

MIAMI-DADE TRANSPORTATION PLANNING ORGANIZATION
TRANSPORTATION IMPROVEMENT PROGRAM
PRIMARY STATE HIGHWAYS AND INTERMODAL



HIGHWAYS

TPO Project No: **DT4355064**
LRTP Ref: 06-09
County: MIAMI-DADE
Roadway ID:
Lanes Exist:
Lanes Improved:
Lanes Added:
Project Length:
District: 6

Project Description: **DISTRICTWIDE ACTIVE ARTERIAL MANAGEMENT SERVICES**

Type of Work: **TRAFFIC SIGNAL UPDATE**

SIS or Non-SIS: **No**

Extra Description:

PHASE :	Funding Source	Proposed Funding (in \$000s)							All Years
		<2023	2022 - 2023	2023 - 2024	2024 - 2025	2025 - 2026	2026 - 2027	>2027	
	DS	0	0	50	700	700	700	0	2,150
OPERATIONS	Total	0	0	50	700	700	700	0	2,150

RESPONSIBLE AGENCY: **FDOT**

Item Segment TOTAL ALL Years ALL Phases: **\$2,150**

Item Number: 435506 Item TOTAL ALL Years ALL Phases ALL Segments: **\$9,986**

TPO Project No: **DT4355731**
LRTP Ref: 06-09
County: DIST/ST-WIDE
Roadway ID:
Lanes Exist:
Lanes Improved:
Lanes Added:
Project Length:
District: 6

Project Description: **DISTRICTWIDE TRAFFIC ENGINEERING SUPPORT SERVICES**

Type of Work: **TRAFFIC ENGINEERING STUDY**

SIS or Non-SIS: **No**

Extra Description:

PHASE :	Funding Source	Proposed Funding (in \$000s)							All Years
		<2023	2022 - 2023	2023 - 2024	2024 - 2025	2025 - 2026	2026 - 2027	>2027	
		2,039	0	0	0	0	0	0	2,039
PRELIMINARY ENGINEERING	Total	2,039	0	0	0	0	0	0	2,039

RESPONSIBLE AGENCY: **FDOT**

Item Segment TOTAL ALL Years ALL Phases: **\$2,039**

Item Number: 435573 Item TOTAL ALL Years ALL Phases ALL Segments: **\$5,795**

MIAMI-DADE TRANSPORTATION PLANNING ORGANIZATION
TRANSPORTATION IMPROVEMENT PROGRAM
PRIMARY STATE HIGHWAYS AND INTERMODAL



HIGHWAYS

TPO Project No: **DT4355732**
LRTP Ref: 06-09
County: DIST/ST-WIDE
Roadway ID:
Lanes Exist:
Lanes Improved:
Lanes Added:
Project Length:
District: 6

Project Description: **DISTRICTWIDE PEDESTRIAN & BICYCLE SAFETY PROGRAM CONSULTANT**

Type of Work: **TRAFFIC ENGINEERING STUDY** SIS or Non-SIS: **No**

Extra Description:

PHASE :

Funding Source	Proposed Funding (in \$000s)							
	<2023	2022 - 2023	2023 - 2024	2024 - 2025	2025 - 2026	2026 - 2027	>2027	All Years
	1,503	0	0	0	0	0	0	1,503
PRELIMINARY ENGINEERING Total	1,503	0	0	0	0	0	0	1,503

RESPONSIBLE AGENCY: **FDOT**

Item Segment TOTAL ALL Years ALL Phases: **\$1,503**

Item Number: 435573 Item TOTAL ALL Years ALL Phases ALL Segments: **\$5,795**

TPO Project No: **DT4355733**
LRTP Ref: 06-09
County: DIST/ST-WIDE
Roadway ID:
Lanes Exist:
Lanes Improved:
Lanes Added:
Project Length:
District: 6

Project Description: **DISTRICTWIDE PEDESTRIAN & BICYCLE SAFETY PROGRAM CONSULTANT**

Type of Work: **TRAFFIC ENGINEERING STUDY** SIS or Non-SIS: **No**

Extra Description:

PHASE :

Funding Source	Proposed Funding (in \$000s)							
	<2023	2022 - 2023	2023 - 2024	2024 - 2025	2025 - 2026	2026 - 2027	>2027	All Years
DDR	75	0	0	0	0	0	0	75
DIH	53	5	5	5	0	0	0	68
DS	775	300	300	125	0	0	0	1,500
PRELIMINARY ENGINEERING Total	903	305	305	130	0	0	0	1,643

RESPONSIBLE AGENCY: **FDOT**

Item Segment TOTAL ALL Years ALL Phases: **\$1,643**

Item Number: 435573 Item TOTAL ALL Years ALL Phases ALL Segments: **\$5,795**

MIAMI-DADE TRANSPORTATION PLANNING ORGANIZATION
TRANSPORTATION IMPROVEMENT PROGRAM
PRIMARY STATE HIGHWAYS AND INTERMODAL



HIGHWAYS

TPO Project No: **DT4355734**
LRTP Ref: 06-09
County: DIST/ST-WIDE
Roadway ID:
Lanes Exist:
Lanes Improved:
Lanes Added:
Project Length:
District: 6

Project Description: **DISTRICTWIDE TRAFFIC ENGINEERING STUDIES & ENGINEERING REVIEWS CONSULTANT**

Type of Work: **TRAFFIC ENGINEERING STUDY** SIS or Non-SIS: **No**

Extra Description:

PHASE :

Funding Source	Proposed Funding (in \$000s)							
	<2023	2022 - 2023	2023 - 2024	2024 - 2025	2025 - 2026	2026 - 2027	>2027	All Years
DIH	0	0	0	0	5	5	0	10
DS	0	0	0	0	300	300	0	600
PRELIMINARY ENGINEERING Total	0	0	0	0	305	305	0	610

RESPONSIBLE AGENCY: **FDOT**

Item Segment **TOTAL ALL Years ALL Phases:** **\$610**

Item Number: **435573** Item **TOTAL ALL Years ALL Phases ALL Segments:** **\$5,795**

TPO Project No: **DT4357601**
LRTP Ref: 07-26
County: MIAMI-DADE
Roadway ID: 87260000
Lanes Exist: 3
Lanes Improved: 3
Lanes Added: 4
Project Length: 1.888
District: 6

Project Description: **SR 826 / PALMETTO EXPWY FROM I-75 TO NORTH OF CANAL C-8 BRIDGE (APPROX NW 162 ST)**

Type of Work: **ADD LANES & RECONSTRUCT** SIS or Non-SIS: **Yes**

Extra Description:

PHASE :

Funding Source	Proposed Funding (in \$000s)							
	<2023	2022 - 2023	2023 - 2024	2024 - 2025	2025 - 2026	2026 - 2027	>2027	All Years
ACNP	997	0	0	0	0	0	0	997
DDR	0	0	0	0	0	0	0	0
DIH	263	0	0	0	0	0	0	263
DS	238	0	0	0	0	0	0	238
LF	514	0	0	0	0	0	0	514
NHPP	10,205	0	0	0	0	0	0	10,205
PRELIMINARY ENGINEERING Total	12,217	0	0	0	0	0	0	12,217
ACNP	0	1,448	0	0	0	0	0	1,448
DDR	767	0	0	0	0	0	0	767
DIH	276	0	0	0	0	0	0	276
DS	476	0	0	0	0	0	0	476
DSBD	37	0	0	0	0	0	0	37
NHPP	2,727	0	0	0	0	0	0	2,727

MIAMI-DADE TRANSPORTATION PLANNING ORGANIZATION
TRANSPORTATION IMPROVEMENT PROGRAM
PRIMARY STATE HIGHWAYS AND INTERMODAL



HIGHWAYS

TPO Project No:	DT4357601	Project Description:	SR 826 / PALMETTO EXPWY	FROM I-75	TO NORTH OF CANAL C-8 BRIDGE (APPROX NW 162 ST)					
LRTP Ref:	07-26									
County:	MIAMI-DADE									
Roadway ID:	87260000									
Lanes Exist:	3	Type of Work:	ADD LANES & RECONSTRUCT	SIS or Non-SIS:	Yes					
Lanes Improved:	3									
Lanes Added:	4	Extra Description:								
Project Length:	1.888									
District:	6									
		Proposed Funding (in \$000s)								
PHASE :		Funding Source	<2023	2022 - 2023	2023 - 2024	2024 - 2025	2025 - 2026	2026 - 2027	>2027	All Years
RIGHT OF WAY		Total	4,283	1,448	0	0	0	0	0	5,731
		DS	1	0	0	0	0	0	0	1
CONSTRUCTION		Total	1	0	0	0	0	0	0	1
RESPONSIBLE AGENCY: FDOT		Item Segment TOTAL ALL Years ALL Phases: \$17,949								
		Item Number:	435760	Item TOTAL ALL Years ALL Phases ALL Segments: \$27,520						

TPO Project No:	DT4357602	Project Description:	SR 826 / PALMETTO EXPWY		FROM NORTH OF CANAL C-8		TO EAST OF NW 67 AVE				
LRTP Ref:	07-26				BRIDGE (NW 162 ST)						
County:	MIAMI-DADE										
Roadway ID:											
Lanes Exist:		Type of Work:	ADD LANES & RECONSTRUCT		SIS or Non-SIS:		Yes				
Lanes Improved:											
Lanes Added:		Extra Description:									
Project Length:	1.570										
District:	6										
					Proposed Funding (in \$000s)						
PHASE :			Funding Source	<2023	2022 - 2023	2023 - 2024	2024 - 2025	2025 - 2026	2026 - 2027	>2027	All Years
				6,981	0	0	0	0	0	0	6,981
PRELIMINARY ENGINEERING			Total	6,981	0	0	0	0	0	0	6,981
				35	0	0	0	0	0	0	35
RIGHT OF WAY			Total	35	0	0	0	0	0	0	35
				0	0	0	0	0	0	32	32
RAILROAD & UTILITIES			Total	0	0	0	0	0	0	32	32
				0	0	0	0	0	0	0	0
CONSTRUCTION			Total	0	0	0	0	0	0	0	0
RESPONSIBLE AGENCY: FDOT					Item Segment TOTAL ALL Years ALL Phases: \$7,048						
			Item Number:	435760	Item TOTAL ALL Years ALL Phases ALL Segments: \$27,520						

MIAMI-DADE TRANSPORTATION PLANNING ORGANIZATION
TRANSPORTATION IMPROVEMENT PROGRAM
PRIMARY STATE HIGHWAYS AND INTERMODAL



HIGHWAYS

TPO Project No: **DT4357607**
LRTP Ref: 06-09
County: MIAMI-DADE
Roadway ID:
Lanes Exist:
Lanes Improved:
Lanes Added:
Project Length: 1.888
District: 6

Project Description: **SR 826 / PALMETTO EXPWY EAST / WEST CORRIDOR PRELIMINARY ENGINEERING**

Type of Work: **PRELIMINARY ENGINEERING**

SIS or Non-SIS: **Yes**

Extra Description:

PHASE :

Funding Source	Proposed Funding (in \$000s)							
	<2023	2022 - 2023	2023 - 2024	2024 - 2025	2025 - 2026	2026 - 2027	>2027	All Years
	2,282	0	0	0	0	0	0	2,282
PRELIMINARY ENGINEERING Total	2,282	0	0	0	0	0	0	2,282

RESPONSIBLE AGENCY: **FDOT**

Item Segment TOTAL ALL Years ALL Phases: **\$2,282**

Item Number: **435760**

Item TOTAL ALL Years ALL Phases ALL Segments: **\$27,520**

TPO Project No: **DT4357608**
LRTP Ref: 06-09
County: MIAMI-DADE
Roadway ID:
Lanes Exist:
Lanes Improved:
Lanes Added:
Project Length: 7.768
District: 6

Project Description: **SR 826 / PALMETTO EXPWY COMMUNICATIONS CONSULTANT CONTRACT**

Type of Work: **TRANSPORTATION PLANNING**

SIS or Non-SIS: **Yes**

Extra Description:

PHASE :

Funding Source	Proposed Funding (in \$000s)							
	<2023	2022 - 2023	2023 - 2024	2024 - 2025	2025 - 2026	2026 - 2027	>2027	All Years
	241	0	0	0	0	0	0	241
PRELIMINARY ENGINEERING Total	241	0	0	0	0	0	0	241

RESPONSIBLE AGENCY: **FDOT**

Item Segment TOTAL ALL Years ALL Phases: **\$241**

Item Number: **435760**

Item TOTAL ALL Years ALL Phases ALL Segments: **\$27,520**

MIAMI-DADE TRANSPORTATION PLANNING ORGANIZATION
TRANSPORTATION IMPROVEMENT PROGRAM
PRIMARY STATE HIGHWAYS AND INTERMODAL



HIGHWAYS

TPO Project No: **DT4358431**
LRTP Ref: 07-34
County: MIAMI-DADE
Roadway ID: 87004000
Lanes Exist: 6
Lanes Improved:
Lanes Added:
Project Length: 0.510
District: 6

Project Description: **SR 112 / I-195 FRONTAGE RD & RAMP
REALIGNMENT (MIAMI DESIGN
DISTRICT)**

Type of Work: **NEW ROAD CONSTRUCTION**

SIS or Non-SIS: **Yes**

Extra Description:

		Proposed Funding (in \$000s)							
PHASE :	Funding Source	<2023	2022 - 2023	2023 - 2024	2024 - 2025	2025 - 2026	2026 - 2027	>2027	All Years
	DIH	258	0	0	0	0	0	0	258
	DS	170	0	0	0	0	0	0	170
PRELIMINARY ENGINEERING	Total	428	0	0	0	0	0	0	428
	LF	0	0	0	4	0	0	0	4
RAILROAD & UTILITIES	Total	0	0	0	4	0	0	0	4
	ACNP	0	0	0	5,757	0	0	0	5,757
	DI	0	0	0	54	0	0	0	54
	DIH	0	0	0	174	0	0	0	174
CONSTRUCTION	Total	0	0	0	5,985	0	0	0	5,985
	ACNP	0	0	0	0	270	0	0	270
ALTERNATIVE CONTRACTING INCENTIVES	Total	0	0	0	0	270	0	0	270

RESPONSIBLE AGENCY: **FDOT**

Item Segment **TOTAL ALL Years ALL Phases:** **\$6,687**
Item Number: **435843** Item **TOTAL ALL Years ALL Phases ALL Segments:** **\$6,987**

TPO Project No: **DT4358432**
LRTP Ref: 07-34
County: MIAMI-DADE
Roadway ID:
Lanes Exist:
Lanes Improved:
Lanes Added:
Project Length:
District: 6

Project Description: **SR 112 / I-195**

**AT N MIAMI AVE
INTERCHANGE MODIFICATION
REPORT**

Type of Work: **INTERCHANGE JUSTIFICA/MODIFICA**

SIS or Non-SIS: **No**

Extra Description:

		Proposed Funding (in \$000s)							
PHASE :	Funding Source	<2023	2022 - 2023	2023 - 2024	2024 - 2025	2025 - 2026	2026 - 2027	>2027	All Years
		300	0	0	0	0	0	0	300
PROJECT DEVELOPMENT AND ENVIRONMENTAL	Total	300	0	0	0	0	0	0	300

RESPONSIBLE AGENCY: **FDOT**

Item Segment **TOTAL ALL Years ALL Phases:** **\$300**
Item Number: **435843** Item **TOTAL ALL Years ALL Phases ALL Segments:** **\$6,987**

MIAMI-DADE TRANSPORTATION PLANNING ORGANIZATION
TRANSPORTATION IMPROVEMENT PROGRAM
PRIMARY STATE HIGHWAYS AND INTERMODAL



HIGHWAYS

TPO Project No: **DT4361991**
LRTP Ref: 06-09
County: MIAMI-DADE
Roadway ID:
Lanes Exist:
Lanes Improved:
Lanes Added:
Project Length:
District: 6

Project Description: **SR 93 / I-75 EXPRESS LANES TOLLING AND OPERATIONS**

Type of Work: **TECHNICAL ASSISTANCE**

SIS or Non-SIS: **No**

Extra Description:

PHASE :	Funding Source	Proposed Funding (in \$000s)							All Years
		<2023	2022 - 2023	2023 - 2024	2024 - 2025	2025 - 2026	2026 - 2027	>2027	
	TOBG	3,354	689	689	0	0	0	0	4,732
OPERATIONS	Total	3,354	689	689	0	0	0	0	4,732

RESPONSIBLE AGENCY: **FDOT**

Item Segment TOTAL ALL Years ALL Phases: **\$4,732**

Item Number: **436199**

Item TOTAL ALL Years ALL Phases ALL Segments: **\$4,732**

TPO Project No: **DT4362001**
LRTP Ref: 06-09
County: MIAMI-DADE
Roadway ID:
Lanes Exist:
Lanes Improved:
Lanes Added:
Project Length:
District: 6

Project Description: **SR 826 / PALMETTO EXPWY EXPRESS LANES TOLLING & RAMP SIGNALING OPERATION**

Type of Work: **TECHNICAL ASSISTANCE**

SIS or Non-SIS: **No**

Extra Description:

PHASE :	Funding Source	Proposed Funding (in \$000s)							All Years
		<2023	2022 - 2023	2023 - 2024	2024 - 2025	2025 - 2026	2026 - 2027	>2027	
	TOBI	9,352	2,169	2,169	0	0	0	0	13,690
OPERATIONS	Total	9,352	2,169	2,169	0	0	0	0	13,690

RESPONSIBLE AGENCY: **FDOT**

Item Segment TOTAL ALL Years ALL Phases: **\$13,690**

Item Number: **436200**

Item TOTAL ALL Years ALL Phases ALL Segments: **\$13,690**

MIAMI-DADE TRANSPORTATION PLANNING ORGANIZATION
TRANSPORTATION IMPROVEMENT PROGRAM
PRIMARY STATE HIGHWAYS AND INTERMODAL



HIGHWAYS

TPO Project No: **DT4362021**
LRTP Ref: 06-09
County: MIAMI-DADE
Roadway ID:
Lanes Exist:
Lanes Improved:
Lanes Added:
Project Length:
District: 6

Project Description: **SR 9A / I-95 EXPRESS OPERATIONS & MAINTENANCE**

Type of Work: **OTHER ITS**

SIS or Non-SIS: **No**

Extra Description:

PHASE :

Proposed Funding (in \$000s)								
Funding Source	<2023	2022 - 2023	2023 - 2024	2024 - 2025	2025 - 2026	2026 - 2027	>2027	All Years
TOBD	6,646	1,680	1,680	1,680	1,680	1,680	0	15,046
OPERATIONS Total	6,646	1,680	1,680	1,680	1,680	1,680	0	15,046

RESPONSIBLE AGENCY: **FDOT**

Item Segment TOTAL ALL Years ALL Phases: **\$15,046**

Item Number: **436202**

Item TOTAL ALL Years ALL Phases ALL Segments: **\$15,046**

TPO Project No: **DT4362031**
LRTP Ref: 06-09
County: MIAMI-DADE
Roadway ID:
Lanes Exist:
Lanes Improved:
Lanes Added:
Project Length:
District: 6

Project Description: **SR 826 / PALMETTO EXPWY ITS CONTRACT FOR MAINTENANCE OF TOLLING EQUIPMENT**

Type of Work: **OTHER ITS**

SIS or Non-SIS: **No**

Extra Description:

PHASE :

Proposed Funding (in \$000s)								
Funding Source	<2023	2022 - 2023	2023 - 2024	2024 - 2025	2025 - 2026	2026 - 2027	>2027	All Years
TOBI	4,110	1,050	1,050	1,050	1,050	1,050	0	9,360
OPERATIONS Total	4,110	1,050	1,050	1,050	1,050	1,050	0	9,360

RESPONSIBLE AGENCY: **FDOT**

Item Segment TOTAL ALL Years ALL Phases: **\$9,360**

Item Number: **436203**

Item TOTAL ALL Years ALL Phases ALL Segments: **\$9,360**

MIAMI-DADE TRANSPORTATION PLANNING ORGANIZATION
TRANSPORTATION IMPROVEMENT PROGRAM
PRIMARY STATE HIGHWAYS AND INTERMODAL



HIGHWAYS

TPO Project No: **DT4362041**
LRTP Ref: 06-09
County: MIAMI-DADE
Roadway ID:
Lanes Exist:
Lanes Improved:
Lanes Added:
Project Length:
District: 6

Project Description: **SR 93 / I-75 EXPRESS LANES ITS
MAINTENANCE OF TOLLING EQUIPMENT**

Type of Work: **OTHER ITS**

SIS or Non-SIS: **No**

Extra Description:

		Proposed Funding (in \$000s)							
PHASE :	Funding Source	<2023	2022 - 2023	2023 - 2024	2024 - 2025	2025 - 2026	2026 - 2027	>2027	All Years
	TOBG	1,704	420	420	420	420	420	0	3,804
OPERATIONS	Total	1,704	420	420	420	420	420	0	3,804

RESPONSIBLE AGENCY: **FDOT**

Item Segment TOTAL ALL Years ALL Phases: **\$3,804**

Item Number: 436204 Item TOTAL ALL Years ALL Phases ALL Segments: **\$3,804**

TPO Project No: **DT4362091**
LRTP Ref: 06-09
County: MIAMI-DADE
Roadway ID:
Lanes Exist:
Lanes Improved:
Lanes Added:
Project Length:
District: 6

Project Description: **SR 826 / PALMETTO EXPWY INCIDENT
MANAGEMENT ROAD RANGER SERVICE
PATROLS**

Type of Work: **OTHER ITS**

SIS or Non-SIS: **No**

Extra Description:

		Proposed Funding (in \$000s)							
PHASE :	Funding Source	<2023	2022 - 2023	2023 - 2024	2024 - 2025	2025 - 2026	2026 - 2027	>2027	All Years
	DSPC	0	883	0	0	0	0	0	883
	TOBI	12,759	1,884	0	0	0	0	0	14,643
OPERATIONS	Total	12,759	2,767	0	0	0	0	0	15,526

RESPONSIBLE AGENCY: **FDOT**

Item Segment TOTAL ALL Years ALL Phases: **\$15,526**

Item Number: 436209 Item TOTAL ALL Years ALL Phases ALL Segments: **\$29,317**

MIAMI-DADE TRANSPORTATION PLANNING ORGANIZATION
TRANSPORTATION IMPROVEMENT PROGRAM
PRIMARY STATE HIGHWAYS AND INTERMODAL



HIGHWAYS

TPO Project No: **DT4362092**
LRTP Ref: 06-09
County: MIAMI-DADE
Roadway ID:
Lanes Exist:
Lanes Improved:
Lanes Added:
Project Length:
District: 6

Project Description: **SR 826 EXPRESS LANES INCIDENT MANAGEMENT ROAD RANGER SERVICE PATROLS**

Type of Work: **OTHER ITS**

SIS or Non-SIS: **No**

Extra Description:

		Proposed Funding (in \$000s)							
PHASE :	Funding Source	<2023	2022 - 2023	2023 - 2024	2024 - 2025	2025 - 2026	2026 - 2027	>2027	All Years
	TOBI	0	271	3,255	3,405	3,405	3,455	0	13,791
OPERATIONS	Total	0	271	3,255	3,405	3,405	3,455	0	13,791

RESPONSIBLE AGENCY: **FDOT**

Item Segment TOTAL ALL Years ALL Phases: **\$13,791**

Item Number: 436209 Item TOTAL ALL Years ALL Phases ALL Segments: **\$29,317**

TPO Project No: **DT4362101**
LRTP Ref: 06-09
County: MIAMI-DADE
Roadway ID:
Lanes Exist:
Lanes Improved:
Lanes Added:
Project Length:
District: 6

Project Description: **SR 93 / I-75 EXPRESS LANES INCIDENT MANAGMNT/ROAD RANGER SERVICE PATROLS**

Type of Work: **OTHER ITS**

SIS or Non-SIS: **No**

Extra Description:

		Proposed Funding (in \$000s)							
PHASE :	Funding Source	<2023	2022 - 2023	2023 - 2024	2024 - 2025	2025 - 2026	2026 - 2027	>2027	All Years
	DSPC	0	291	0	0	0	0	0	291
	TOBG	3,783	622	0	0	0	0	0	4,405
OPERATIONS	Total	3,783	913	0	0	0	0	0	4,696

RESPONSIBLE AGENCY: **FDOT**

Item Segment TOTAL ALL Years ALL Phases: **\$4,696**

Item Number: 436210 Item TOTAL ALL Years ALL Phases ALL Segments: **\$9,715**

MIAMI-DADE TRANSPORTATION PLANNING ORGANIZATION
TRANSPORTATION IMPROVEMENT PROGRAM
PRIMARY STATE HIGHWAYS AND INTERMODAL



HIGHWAYS

TPO Project No: **DT4362102**
LRTP Ref: 06-09
County: MIAMI-DADE
Roadway ID:
Lanes Exist:
Lanes Improved:
Lanes Added:
Project Length:
District: 6

Project Description: **I-75 EXPRESS LANES INCIDENT
MANAGMENT ROAD RANGER SERVICE
PATROLS**

Type of Work: **OTHER ITS**

SIS or Non-SIS: **No**

Extra Description:

PHASE :	Funding Source	Proposed Funding (in \$000s)							All Years
		<2023	2022 - 2023	2023 - 2024	2024 - 2025	2025 - 2026	2026 - 2027	>2027	
	TOBG	0	93	1,119	1,269	1,219	1,319	0	5,019
OPERATIONS	Total	0	93	1,119	1,269	1,219	1,319	0	5,019

RESPONSIBLE AGENCY: **FDOT**

Item Segment TOTAL ALL Years ALL Phases: **\$5,019**

Item Number: 436210 Item TOTAL ALL Years ALL Phases ALL Segments: **\$9,715**

TPO Project No: **DT4362121**
LRTP Ref: 06-09
County: MIAMI-DADE
Roadway ID:
Lanes Exist:
Lanes Improved:
Lanes Added:
Project Length:
District: 6

Project Description: **SR 826 / PALMETTO EXPWY FHP
ENHANCED ENFORCEMENT**

Type of Work: **OTHER ITS**

SIS or Non-SIS: **No**

Extra Description:

PHASE :	Funding Source	Proposed Funding (in \$000s)							All Years
		<2023	2022 - 2023	2023 - 2024	2024 - 2025	2025 - 2026	2026 - 2027	>2027	
	TOBI	900	50	0	0	0	0	0	950
OPERATIONS	Total	900	50	0	0	0	0	0	950

RESPONSIBLE AGENCY: **FDOT**

Item Segment TOTAL ALL Years ALL Phases: **\$950**

Item Number: 436212 Item TOTAL ALL Years ALL Phases ALL Segments: **\$3,150**

MIAMI-DADE TRANSPORTATION PLANNING ORGANIZATION
TRANSPORTATION IMPROVEMENT PROGRAM
PRIMARY STATE HIGHWAYS AND INTERMODAL



HIGHWAYS

TPO Project No: **DT4362122**
LRTP Ref: 06-09
County: MIAMI-DADE
Roadway ID:
Lanes Exist:
Lanes Improved:
Lanes Added:
Project Length:
District: 6

Project Description: **SR 826 EXPRESS LANES FHP
ENHANCED ENFORCEMENT**

Type of Work: **OTHER ITS**

SIS or Non-SIS: **No**

Extra Description:

PHASE :	Funding Source	Proposed Funding (in \$000s)							All Years
		<2023	2022 - 2023	2023 - 2024	2024 - 2025	2025 - 2026	2026 - 2027	>2027	
	TOBI	0	0	550	550	550	550	0	2,200
OPERATIONS	Total	0	0	550	550	550	550	0	2,200

RESPONSIBLE AGENCY: **FDOT**

Item Segment TOTAL ALL Years ALL Phases: **\$2,200**

Item Number: 436212 Item TOTAL ALL Years ALL Phases ALL Segments: **\$3,150**

TPO Project No: **DT4362131**
LRTP Ref: 06-09
County: MIAMI-DADE
Roadway ID:
Lanes Exist:
Lanes Improved:
Lanes Added:
Project Length:
District: 6

Project Description: **SR 93 / I-75 EXPRESS LANES FHP
ENHANCED ENFORCEMENT**

Type of Work: **OTHER ITS**

SIS or Non-SIS: **No**

Extra Description:

PHASE :	Funding Source	Proposed Funding (in \$000s)							All Years
		<2023	2022 - 2023	2023 - 2024	2024 - 2025	2025 - 2026	2026 - 2027	>2027	
	TOBG	910	190	0	0	0	0	0	1,100
OPERATIONS	Total	910	190	0	0	0	0	0	1,100

RESPONSIBLE AGENCY: **FDOT**

Item Segment TOTAL ALL Years ALL Phases: **\$1,100**

Item Number: 436213 Item TOTAL ALL Years ALL Phases ALL Segments: **\$2,200**

MIAMI-DADE TRANSPORTATION PLANNING ORGANIZATION
TRANSPORTATION IMPROVEMENT PROGRAM
PRIMARY STATE HIGHWAYS AND INTERMODAL



HIGHWAYS

TPO Project No: **DT4362132**
LRTP Ref: 06-09
County: MIAMI-DADE
Roadway ID:
Lanes Exist:
Lanes Improved:
Lanes Added:
Project Length:
District: 6

Project Description: **I-75 EXPRESS LANES FHP ENHANCED ENFORCEMENT**

Type of Work: **OTHER ITS**

SIS or Non-SIS: **No**

Extra Description:

PHASE :

Funding Source	Proposed Funding (in \$000s)							
	<2023	2022 - 2023	2023 - 2024	2024 - 2025	2025 - 2026	2026 - 2027	>2027	All Years
TOBG	0	0	275	275	275	275	0	1,100
OPERATIONS Total	0	0	275	275	275	275	0	1,100

RESPONSIBLE AGENCY: **FDOT**

Item Segment TOTAL ALL Years ALL Phases: **\$1,100**

Item Number: 436213 Item TOTAL ALL Years ALL Phases ALL Segments: **\$2,200**

TPO Project No: **DT4364261**
LRTP Ref: 06-09
County: MIAMI-DADE
Roadway ID: 87220000
Lanes Exist: 3
Lanes Improved: 3
Lanes Added:
Project Length: 8.417
District: 6

Project Description: **SR 948 / NW 36 ST**

FROM SR 826 / PALMETTO TO SR 5 / US1 EXPY

Type of Work: **MODAL SYSTEMS PLANNING**

SIS or Non-SIS: **No**

Extra Description:

PHASE :

Funding Source	Proposed Funding (in \$000s)							
	<2023	2022 - 2023	2023 - 2024	2024 - 2025	2025 - 2026	2026 - 2027	>2027	All Years
ACFP	0	0	0	5,550	0	0	0	5,550
PRELIMINARY ENGINEERING Total	0	0	0	5,550	0	0	0	5,550
ACFP	450	0	0	0	0	0	0	450
D	27	0	0	0	0	0	0	27
DDR	1,279	0	0	0	0	0	0	1,279
PLANNING Total	1,756	0	0	0	0	0	0	1,756
ACFP	0	0	1,500	0	0	0	0	1,500
DIH	9	0	0	0	0	0	0	9
PROJECT DEVELOPMENT AND ENVIRONMENTAL Total	9	0	1,500	0	0	0	0	1,509

RESPONSIBLE AGENCY: **FDOT**

Item Segment TOTAL ALL Years ALL Phases: **\$8,815**

Item Number: 436426 Item TOTAL ALL Years ALL Phases ALL Segments: **\$8,815**

MIAMI-DADE TRANSPORTATION PLANNING ORGANIZATION
TRANSPORTATION IMPROVEMENT PROGRAM
PRIMARY STATE HIGHWAYS AND INTERMODAL



HIGHWAYS

TPO Project No: **DT4364791**
LRTP Ref: 06-09
County: MIAMI-DADE
Roadway ID: 87000635
Lanes Exist: 4
Lanes Improved: 4
Lanes Added:
Project Length: 0.810
District: 6

Project Description: **SR 934 / NW 74 ST**

**FROM E OF SR 826 /
PALMETTO EXPY**

TO E OF NW 69 AVE

Type of Work: **INTERSECTION IMPROVEMENT**

SIS or Non-SIS: **Yes**

Extra Description:

PHASE :	Funding Source	Proposed Funding (in \$000s)							
		<2023	2022 - 2023	2023 - 2024	2024 - 2025	2025 - 2026	2026 - 2027	>2027	All Years
PRELIMINARY ENGINEERING	DDR	10	0	0	0	0	0	0	10
	DIH	78	0	0	0	0	0	0	78
	DS	77	0	0	0	0	0	0	77
	DS	168	0	0	0	0	0	0	168
	NHPP	885	0	0	0	0	0	0	885
	Total	1,218	0	0	0	0	0	0	1,218
RIGHT OF WAY	DDR	102	0	0	0	0	0	0	102
	DIH	172	0	0	0	0	0	0	172
	DS	178	0	0	0	0	0	0	178
	NHPP	627	0	0	0	0	0	0	627
	SA	281	0	0	0	0	0	0	281
	Total	1,360	0	0	0	0	0	0	1,360
RAILROAD & UTILITIES	DDR	30	0	0	0	0	0	0	30
	DS	105	0	0	0	0	0	0	105
	LF	30	0	0	0	0	0	0	30
	Total	165	0	0	0	0	0	0	165
CONSTRUCTION	ACNP	4,517	0	0	0	0	0	0	4,517
	DDR	50	0	0	0	0	0	0	50
	DS	90	0	0	0	0	0	0	90
	Total	4,657	0	0	0	0	0	0	4,657
	ACNP	0	320	0	0	0	0	0	320
ALTERNATIVE CONTRACTING INCENTIVES	Total	0	320	0	0	0	0	0	320

RESPONSIBLE AGENCY: FDOT

Item Segment TOTAL ALL Years ALL Phases: **\$7,720**
Item Number: 436479 Item TOTAL ALL Years ALL Phases ALL Segments: **\$7,720**

MIAMI-DADE TRANSPORTATION PLANNING ORGANIZATION
TRANSPORTATION IMPROVEMENT PROGRAM
PRIMARY STATE HIGHWAYS AND INTERMODAL



HIGHWAYS

TPO Project No: **DT4365651**
LRTP Ref: 07-26
County: MIAMI-DADE
Roadway ID: 87090000
Lanes Exist: 6
Lanes Improved:
Lanes Added: 2
Project Length: 2.723
District: 6

Project Description: **SR 25 / OKEECHOBEE RD & SR 826 /
PALMETTO EXPRESSWAY
INTERCHANGE**

Type of Work: **INTERCHANGE RAMP (NEW)**

SIS or Non-SIS: **Yes**

Extra Description:

		Proposed Funding (in \$000s)							
PHASE :	Funding Source	<2023	2022 - 2023	2023 - 2024	2024 - 2025	2025 - 2026	2026 - 2027	>2027	All Years
PRELIMINARY ENGINEERING	DDR	182	0	0	0	0	0	0	182
	DI	5,843	0	0	0	0	0	0	5,843
	DIH	116	0	0	0	0	0	0	116
	DS	78	0	0	0	0	0	0	78
	GMR	792	0	0	0	0	0	0	792
	Total	7,011	0	0	0	0	0	0	7,011
RIGHT OF WAY	BNDS	16	0	0	0	0	0	0	16
	BNIR	2,600	406	0	0	0	0	0	3,006
	DDR	247	0	0	0	0	0	0	247
	DIH	54	5	0	0	0	0	0	59
	DS	0	10	0	0	0	0	0	10
	Total	2,917	421	0	0	0	0	0	3,338
RAILROAD & UTILITIES	ACNP	1,061	0	0	0	0	0	0	1,061
	DS	439	203	0	0	0	0	0	642
	LF	0	0	779	0	0	0	0	779
	Total	1,500	203	779	0	0	0	0	2,482
PROJECT DEVELOPMENT AND ENVIRONMENTAL	DI	1,554	0	0	0	0	0	0	1,554
	DIH	68	0	0	0	0	0	0	68
	DS	19	0	0	0	0	0	0	19
	Total	1,641	0	0	0	0	0	0	1,641
CONSTRUCTION	ACNP	0	0	0	72,882	0	0	0	72,882
	DI	0	0	0	72,801	0	0	0	72,801
	Total	0	0	0	145,683	0	0	0	145,683
ALTERNATIVE CONTRACTING INCENTIVES	ACNP	0	0	0	0	0	0	2,600	2,600
	Total	0	0	0	0	0	0	2,600	2,600

RESPONSIBLE AGENCY: FDOT

Item Segment TOTAL ALL Years ALL Phases: **\$162,755**

Item Number: 436565

Item TOTAL ALL Years ALL Phases ALL Segments: **\$163,489**

MIAMI-DADE TRANSPORTATION PLANNING ORGANIZATION
TRANSPORTATION IMPROVEMENT PROGRAM
PRIMARY STATE HIGHWAYS AND INTERMODAL



HIGHWAYS

TPO Project No: **DT4365653**
LRTP Ref: 07-26
County: MIAMI-DADE
Roadway ID: 87090000
Lanes Exist: 6
Lanes Improved:
Lanes Added:
Project Length: 0.889
District: 6

Project Description: **SR 25 / OKEECHOBEE RD**

**AT SR 826 / PALMETTO
EXPRESSWAY INTERCHANGE
LANDSCAPE**

Type of Work: **LANDSCAPING**

SIS or Non-SIS: **Yes**

Extra Description:

		Proposed Funding (in \$000s)							
PHASE :	Funding Source	<2023	2022 - 2023	2023 - 2024	2024 - 2025	2025 - 2026	2026 - 2027	>2027	All Years
	DDR	0	0	0	0	0	0	0	0
	DIH	0	70	0	0	0	0	0	70
	DS	0	664	0	0	0	0	0	664
CONSTRUCTION	Total	0	734	0	0	0	0	0	734

RESPONSIBLE AGENCY: **FDOT**

Item Segment TOTAL ALL Years ALL Phases: **\$734**

Item Number: **436565**

Item TOTAL ALL Years ALL Phases ALL Segments: **\$163,489**

TPO Project No: **DT4366182**
LRTP Ref: 06-09
County: MIAMI-DADE
Roadway ID:
Lanes Exist:
Lanes Improved:
Lanes Added:
Project Length:
District: 6

Project Description: **TOWN OF MIAMI LAKES - SIDEWALK IMPROVEMENTS**

Type of Work: **BIKE LANE/SIDEWALK**

SIS or Non-SIS: **No**

Extra Description:

		Proposed Funding (in \$000s)							
PHASE :	Funding Source	<2023	2022 - 2023	2023 - 2024	2024 - 2025	2025 - 2026	2026 - 2027	>2027	All Years
	LF	0	0	68	0	0	0	0	68
PRELIMINARY ENGINEERING	Total	0	0	68	0	0	0	0	68
	LF	0	0	0	0	182	0	0	182
	SA	0	0	0	0	5	0	0	5
	TALT	0	0	0	0	42	0	0	42
	TALU	0	0	0	0	558	0	0	558
CONSTRUCTION	Total	0	0	0	0	787	0	0	787

RESPONSIBLE AGENCY: **Town of Miami Lakes**

Item Segment TOTAL ALL Years ALL Phases: **\$855**

Item Number: **436618**

Item TOTAL ALL Years ALL Phases ALL Segments: **\$855**

MIAMI-DADE TRANSPORTATION PLANNING ORGANIZATION
TRANSPORTATION IMPROVEMENT PROGRAM
PRIMARY STATE HIGHWAYS AND INTERMODAL



HIGHWAYS

TPO Project No: **DT4367541**
LRTP Ref: 06-09
County: MIAMI-DADE
Roadway ID:
Lanes Exist:
Lanes Improved:
Lanes Added:
Project Length:
District: 6

Project Description: **SNAKE CREEK TRAIL UNDERPASS
PRELIMINARY ENGINEERING STUDY**

Type of Work: **PEDESTRIAN/WILDLIFE UNDERPASS** SIS or Non-SIS: **No**

Extra Description:

PHASE :

Funding Source	Proposed Funding (in \$000s)							
	<2023	2022 - 2023	2023 - 2024	2024 - 2025	2025 - 2026	2026 - 2027	>2027	All Years
	0	0	0	0	0	0	0	0
Total	0	0	0	0	0	0	0	0

PROJECT DEVELOPMENT AND ENVIRONMENTAL

RESPONSIBLE AGENCY: MIAMI-DADE COUNTY FLORIDA

Item Segment TOTAL ALL Years ALL Phases: \$0

Item Number: 436754 Item TOTAL ALL Years ALL Phases ALL Segments: \$0

TPO Project No: **DT4377821**
LRTP Ref: 06-09
County: MIAMI-DADE
Roadway ID: 87053000
Lanes Exist: 2
Lanes Improved: 2
Lanes Added:
Project Length: 17.048
District: 6

Project Description: **SR 968 / FLAGLER ST FROM SR 821 / HEFT TO SR 5 / BISCAYNE BLVD (BRT STUDY)**

Type of Work: **PD&E/EMO STUDY** SIS or Non-SIS: **No**

Extra Description:

PHASE :

Funding Source	Proposed Funding (in \$000s)							
	<2023	2022 - 2023	2023 - 2024	2024 - 2025	2025 - 2026	2026 - 2027	>2027	All Years
ACSU	0	3,508	0	0	0	0	0	3,508
DDR	120	250	0	0	0	0	0	370
DS	25	0	0	0	0	0	0	25
SU	0	1,120	0	0	0	0	0	1,120
Total	145	4,878	0	0	0	0	0	5,023
ACSU	0	50	0	0	0	0	0	50
Total	0	50	0	0	0	0	0	50
ACSU	176	0	0	0	0	0	0	176
DDR	5,412	0	0	0	0	0	0	5,412
DIH	20	0	0	0	0	0	0	20
DS	225	0	0	0	0	0	0	225

PRELIMINARY ENGINEERING

RAILROAD & UTILITIES

MIAMI-DADE TRANSPORTATION PLANNING ORGANIZATION
TRANSPORTATION IMPROVEMENT PROGRAM
PRIMARY STATE HIGHWAYS AND INTERMODAL



HIGHWAYS

TPO Project No: DT4377821		Project Description:		SR 968 / FLAGLER ST		FROM SR 821 / HEFT		TO SR 5 / BISCAYNE BLVD (BRT STUDY)				
LRTP Ref: 06-09												
County: MIAMI-DADE												
Roadway ID: 87053000												
Lanes Exist: 2		Type of Work: PD&E/EMO STUDY				SIS or Non-SIS: No						
Lanes Improved: 2												
Lanes Added:		Extra Description:										
Project Length: 17.048												
District: 6												
		PHASE :		Proposed Funding (in \$000s)								
				Funding Source	<2023	2022 - 2023	2023 - 2024	2024 - 2025	2025 - 2026	2026 - 2027	>2027	All Years
				SU	1,888	2,767	0	0	0	0	0	4,655
		PROJECT DEVELOPMENT AND ENVIRONMENTAL		Total	7,721	2,767	0	0	0	0	0	10,488
RESPONSIBLE AGENCY: FDOT								Item Segment TOTAL ALL Years ALL Phases:		\$15,561		
				Item Number: 437782				Item TOTAL ALL Years ALL Phases ALL Segments:		\$15,561		

TPO Project No:	DT4377841	Project Description:	SR 94 / KENDALL DR	FROM SR 997 / KROME AVE	TO SR 5 / S DIXIE HWY (BRT STUDY)						
LRTP Ref:	06-09										
County:	MIAMI-DADE										
Roadway ID:	87001000										
Lanes Exist:	6	Type of Work:	PD&E/EMO STUDY	SIS or Non-SIS:	No						
Lanes Improved:	6										
Lanes Added:		Extra Description:									
Project Length:	10.700										
District:	6										
				Proposed Funding (in \$000s)							
		PHASE :	Funding Source	<2023	2022 - 2023	2023 - 2024	2024 - 2025	2025 - 2026	2026 - 2027	>2027	All Years
			CM	0	0	1,161	0	0	0	0	1,161
			DDR	59	250	0	0	0	0	0	309
			DS	32	0	0	0	0	0	0	32
			SU	0	4,319	2,042	0	0	0	0	6,361
		PRELIMINARY ENGINEERING	Total	91	4,569	3,203	0	0	0	0	7,863
			ACSU	0	50	0	0	0	0	0	50
		RAILROAD & UTILITIES	Total	0	50	0	0	0	0	0	50
			ACSU	563	0	0	0	0	0	0	563
			DDR	5,171	0	0	0	0	0	0	5,171
			DIH	33	0	0	0	0	0	0	33

MIAMI-DADE TRANSPORTATION PLANNING ORGANIZATION
TRANSPORTATION IMPROVEMENT PROGRAM
PRIMARY STATE HIGHWAYS AND INTERMODAL



HIGHWAYS

TPO Project No: **DT4377841** Project Description: **SR 94 / KENDALL DR** FROM SR 997 / KROME AVE TO SR 5 / S DIXIE HWY (BRT STUDY)
LRTP Ref: 06-09

County: MIAMI-DADE

Roadway ID: 87001000

Lanes Exist: 6

Lanes Improved: 6

Lanes Added:

Project Length: 10.700

District: 6

Type of Work: **PD&E/EMO STUDY**

SIS or Non-SIS: **No**

Extra Description:

PHASE :

Proposed Funding (in \$000s)								
Funding Source	<2023	2022 - 2023	2023 - 2024	2024 - 2025	2025 - 2026	2026 - 2027	>2027	All Years
DS	17	0	0	0	0	0	0	17
PKYI	2	0	0	0	0	0	0	2
SU	1,794	350	0	0	0	0	0	2,144
PROJECT DEVELOPMENT AND ENVIRONMENTAL	Total	7,580	350	0	0	0	0	7,930

RESPONSIBLE AGENCY: **FDOT**

Item Segment TOTAL ALL Years ALL Phases: **\$15,843**

Item Number: **437784**

Item TOTAL ALL Years ALL Phases ALL Segments: **\$15,843**

TPO Project No: **DT4380281** Project Description: **SR 25 / US 27 / OKEECHOBEE RD** FROM NW 72 AVE / W 16 AVE TO SE 4TH AVE / EAST DR

LRTP Ref: 06-09

County: MIAMI-DADE

Roadway ID: 87090000

Lanes Exist: 6

Lanes Improved: 6

Lanes Added:

Project Length: 3.335

District: 6

Type of Work: **TRANSPORTATION PLANNING**

SIS or Non-SIS: **No**

Extra Description:

PHASE :

Proposed Funding (in \$000s)								
Funding Source	<2023	2022 - 2023	2023 - 2024	2024 - 2025	2025 - 2026	2026 - 2027	>2027	All Years
DDR	0	0	0	0	500	0	0	500
PLANNING	Total	0	0	0	500	0	0	500

RESPONSIBLE AGENCY: **FDOT**

Item Segment TOTAL ALL Years ALL Phases: **\$500**

Item Number: **438028**

Item TOTAL ALL Years ALL Phases ALL Segments: **\$500**

MIAMI-DADE TRANSPORTATION PLANNING ORGANIZATION
TRANSPORTATION IMPROVEMENT PROGRAM
PRIMARY STATE HIGHWAYS AND INTERMODAL



HIGHWAYS

TPO Project No: **DT4380761**
LRTP Ref: 06-09
County: MIAMI-DADE
Roadway ID: 87019000
Lanes Exist: 6
Lanes Improved: 3
Lanes Added:
Project Length: 14.147
District: 6

Project Description: **SR 9 / NW 27 AVE**

**FROM MIAMI INTERMODEL
CENTER (MIC)**

**TO NW 215 ST / UNITY STATION
(PTC STUDY)**

Type of Work: **PD&E/EMO STUDY**

SIS or Non-SIS: **Yes**

Extra Description:

		Proposed Funding (in \$000s)							
PHASE :	Funding Source	<2023	2022 - 2023	2023 - 2024	2024 - 2025	2025 - 2026	2026 - 2027	>2027	All Years
	ACSU	0	5,089	0	0	0	0	0	5,089
	DDR	50	250	0	0	0	0	0	300
	DS	25	0	0	0	0	0	0	25
	SU	0	6,524	0	0	0	0	0	6,524
PRELIMINARY ENGINEERING	Total	75	11,863	0	0	0	0	0	11,938
	ACSU	0	100	0	0	0	0	0	100
RAILROAD & UTILITIES	Total	0	100	0	0	0	0	0	100
	DDR	4,608	0	0	0	0	0	0	4,608
	DDR	191	0	0	0	0	0	0	191
	DIH	18	0	0	0	0	0	0	18
	DS	121	0	0	0	0	0	0	121
	SU	2,125	0	0	0	0	0	0	2,125
PROJECT DEVELOPMENT AND ENVIRONMENTAL	Total	7,063	0	0	0	0	0	0	7,063

RESPONSIBLE AGENCY: **FDOT**

Item Segment **TOTAL ALL Years ALL Phases:** **\$19,101**
Item Number: **438076** Item **TOTAL ALL Years ALL Phases ALL Segments:** **\$19,101**

MIAMI-DADE TRANSPORTATION PLANNING ORGANIZATION
TRANSPORTATION IMPROVEMENT PROGRAM
PRIMARY STATE HIGHWAYS AND INTERMODAL



HIGHWAYS

TPO Project No: **DT4383141**
LRTP Ref: 06-09
County: MIAMI-DADE
Roadway ID:
Lanes Exist:
Lanes Improved:
Lanes Added:
Project Length:
District: 6

Project Description: **ITS FIELD EQUIPMENT COMMUNICATIONS SERVICES**

Type of Work: **DYNAMIC MESSAGE SIGN**

SIS or Non-SIS: **No**

Extra Description:

		Proposed Funding (in \$000s)							
PHASE :	Funding Source	<2023	2022 - 2023	2023 - 2024	2024 - 2025	2025 - 2026	2026 - 2027	>2027	All Years
	DS	1,385	267	267	267	267	267	0	2,720
OPERATIONS	Total	1,385	267	267	267	267	267	0	2,720

RESPONSIBLE AGENCY: **FDOT**

Item Segment TOTAL ALL Years ALL Phases: **\$2,720**

Item Number: 438314 Item TOTAL ALL Years ALL Phases ALL Segments: **\$5,744**

TPO Project No: **DT4383142**
LRTP Ref: 06-09
County: MIAMI-DADE
Roadway ID:
Lanes Exist:
Lanes Improved:
Lanes Added:
Project Length:
District: 6

Project Description: **ITS FIELD EQUIPMENT ELECTRIC SERVICES**

Type of Work: **DYNAMIC MESSAGE SIGN**

SIS or Non-SIS: **No**

Extra Description:

		Proposed Funding (in \$000s)							
PHASE :	Funding Source	<2023	2022 - 2023	2023 - 2024	2024 - 2025	2025 - 2026	2026 - 2027	>2027	All Years
	DS	1,219	295	295	295	295	295	0	2,694
OPERATIONS	Total	1,219	295	295	295	295	295	0	2,694

RESPONSIBLE AGENCY: **FDOT**

Item Segment TOTAL ALL Years ALL Phases: **\$2,694**

Item Number: 438314 Item TOTAL ALL Years ALL Phases ALL Segments: **\$5,744**

MIAMI-DADE TRANSPORTATION PLANNING ORGANIZATION
TRANSPORTATION IMPROVEMENT PROGRAM
PRIMARY STATE HIGHWAYS AND INTERMODAL



HIGHWAYS

TPO Project No: **DT4383143**
LRTP Ref: 06-10
County: MIAMI-DADE
Roadway ID:
Lanes Exist:
Lanes Improved:
Lanes Added:
Project Length:
District: 6

Project Description: **I-95 TOLLING FIELD EQUIPMENT
ELECTRIC SERVICES**

Type of Work: **DYNAMIC MESSAGE SIGN**

SIS or Non-SIS: **No**

Extra Description:

		Proposed Funding (in \$000s)							
PHASE :	Funding Source	<2023	2022 - 2023	2023 - 2024	2024 - 2025	2025 - 2026	2026 - 2027	>2027	All Years
	TOBD	42	20	20	20	20	20	0	142
OPERATIONS	Total	42	20	20	20	20	20	0	142

RESPONSIBLE AGENCY: **FDOT**

Item Segment TOTAL ALL Years ALL Phases: **\$142**

Item Number: 438314 Item TOTAL ALL Years ALL Phases ALL Segments: **\$5,744**

TPO Project No: **DT4383144**
LRTP Ref: 06-10
County: MIAMI-DADE
Roadway ID:
Lanes Exist:
Lanes Improved:
Lanes Added:
Project Length:
District: 6

Project Description: **SR 826 TOLLING FIELD EQUIPMENT
ELECTRIC SERVICES**

Type of Work: **DYNAMIC MESSAGE SIGN**

SIS or Non-SIS: **No**

Extra Description:

		Proposed Funding (in \$000s)							
PHASE :	Funding Source	<2023	2022 - 2023	2023 - 2024	2024 - 2025	2025 - 2026	2026 - 2027	>2027	All Years
	TOBI	41	20	20	20	20	20	0	141
OPERATIONS	Total	41	20	20	20	20	20	0	141

RESPONSIBLE AGENCY: **FDOT**

Item Segment TOTAL ALL Years ALL Phases: **\$141**

Item Number: 438314 Item TOTAL ALL Years ALL Phases ALL Segments: **\$5,744**

MIAMI-DADE TRANSPORTATION PLANNING ORGANIZATION
TRANSPORTATION IMPROVEMENT PROGRAM
PRIMARY STATE HIGHWAYS AND INTERMODAL



HIGHWAYS

TPO Project No: **DT4383145**
LRTP Ref: 06-10
County: MIAMI-DADE
Roadway ID:
Lanes Exist:
Lanes Improved:
Lanes Added:
Project Length:
District: 6

Project Description: **I-75 TOLLING ITS FIELD EQUIPMENT
ELECTRIC SERVICES**

Type of Work: **DYNAMIC MESSAGE SIGN**

SIS or Non-SIS: **No**

Extra Description:

PHASE :	Funding Source	Proposed Funding (in \$000s)							All Years
		<2023	2022 - 2023	2023 - 2024	2024 - 2025	2025 - 2026	2026 - 2027	>2027	
	TOBG	12	7	7	7	7	7	0	47
OPERATIONS	Total	12	7	7	7	7	7	0	47

RESPONSIBLE AGENCY: **FDOT**

Item Segment TOTAL ALL Years ALL Phases: **\$47**

Item Number: 438314 Item TOTAL ALL Years ALL Phases ALL Segments: **\$5,744**

TPO Project No: **DT4385211**
LRTP Ref: 07-36
County: MIAMI-DADE
Roadway ID: 87090000
Lanes Exist: 3
Lanes Improved: 3
Lanes Added:
Project Length: 3.583
District: 6

Project Description: **SR 953 / NW 42 AVE WITH SR 948 / NW
36 ST AND SR 25 / OKEECHOBEE ROAD**

Type of Work: **PD&E/EMO STUDY**

SIS or Non-SIS: **No**

Extra Description:

PHASE :	Funding Source	Proposed Funding (in \$000s)							All Years
		<2023	2022 - 2023	2023 - 2024	2024 - 2025	2025 - 2026	2026 - 2027	>2027	
	DS	948	0	0	0	0	0	0	948
PLANNING	Total	948	0	0	0	0	0	0	948
	ARPA	0	2,000	0	0	0	0	0	2,000
PROJECT DEVELOPMENT AND ENVIRONMENTAL	Total	0	2,000	0	0	0	0	0	2,000

RESPONSIBLE AGENCY: **FDOT**

Item Segment TOTAL ALL Years ALL Phases: **\$2,948**

Item Number: 438521 Item TOTAL ALL Years ALL Phases ALL Segments: **\$2,948**

MIAMI-DADE TRANSPORTATION PLANNING ORGANIZATION
TRANSPORTATION IMPROVEMENT PROGRAM
PRIMARY STATE HIGHWAYS AND INTERMODAL



HIGHWAYS

TPO Project No: **DT4388641** Project Description: **SR 860 / MIAMI GARDENS DR / NW 183 / FROM EAST OF I-75 / SR 93 TO SR 823 / NW 57 AVE**
LRTP Ref: 07-34
County: MIAMI-DADE

Roadway ID:
Lanes Exist:
Lanes Improved:
Lanes Added:
Project Length: 2.870
District: 6

Type of Work: **TRANSPORTATION PLANNING** SIS or Non-SIS: **No**

Extra Description:

		Proposed Funding (in \$000s)							
PHASE :	Funding Source	<2023	2022 - 2023	2023 - 2024	2024 - 2025	2025 - 2026	2026 - 2027	>2027	All Years
PRELIMINARY ENGINEERING	DIH	152	0	0	0	0	0	0	152
	DS	2	0	0	0	0	0	0	2
	Total	154	0	0	0	0	0	0	154
	DDR	1,102	0	0	0	0	0	0	1,102
PROJECT DEVELOPMENT AND ENVIRONMENTAL	DIH	35	0	0	0	0	0	0	35
	DS	1,327	0	0	0	0	0	0	1,327
	Total	2,464	0	0	0	0	0	0	2,464
	DDR	1,102	0	0	0	0	0	0	1,102

RESPONSIBLE AGENCY: **FDOT**

Item Segment TOTAL ALL Years ALL Phases: **\$2,618**
Item Number: **438864** Item TOTAL ALL Years ALL Phases ALL Segments: **\$24,098**

TPO Project No: **DT4388642** Project Description: **SR 860 / MIAMI GDNS / NW 186 ST FROM EAST OF I-75 / SR 93 TO NW 79 PL**
LRTP Ref: 07-34
County: MIAMI-DADE

Roadway ID: 87026005
Lanes Exist: 2
Lanes Improved: 2
Lanes Added: 1
Project Length: 0.869
District: 6

Type of Work: **ADD LANES & REHABILITATE PVMNT** SIS or Non-SIS: **No**

Extra Description:

		Proposed Funding (in \$000s)							
PHASE :	Funding Source	<2023	2022 - 2023	2023 - 2024	2024 - 2025	2025 - 2026	2026 - 2027	>2027	All Years
PRELIMINARY ENGINEERING	DDR	204	0	0	0	0	0	0	204
	DIH	39	0	0	0	0	0	0	39
	DS	4	0	0	0	0	0	0	4
	Total	247	0	0	0	0	0	0	247
RIGHT OF WAY	CM	0	1,377	0	0	0	0	0	1,377
	DDR	0	370	200	0	0	0	0	570
	DIH	0	60	40	0	0	0	0	100
	GFSU	0	5,445	0	0	0	0	0	5,445
	Total	0	7,252	240	0	0	0	0	7,492

MIAMI-DADE TRANSPORTATION PLANNING ORGANIZATION
TRANSPORTATION IMPROVEMENT PROGRAM
PRIMARY STATE HIGHWAYS AND INTERMODAL



HIGHWAYS

TPO Project No: **DT4388642** Project Description: **SR 860 / MIAMI GDNS / NW 186 ST FROM EAST OF I-75 / SR 93 TO NW 79 PL**

LRTP Ref: 07-34

County: MIAMI-DADE

Roadway ID: 87026005

Lanes Exist: 2

Lanes Improved: 2

Lanes Added: 1

Project Length: 0.869

District: 6

Type of Work: **ADD LANES & REHABILITATE PVMNT** SIS or Non-SIS: **No**

Extra Description:

PHASE :	Funding Source	Proposed Funding (in \$000s)							All Years
		<2023	2022 - 2023	2023 - 2024	2024 - 2025	2025 - 2026	2026 - 2027	>2027	
	DDR	0	0	0	6,569	0	0	0	6,569
	DIH	0	0	0	299	0	0	0	299
	DS	0	0	0	2,202	0	0	0	2,202
	SA	0	0	0	4,171	0	0	0	4,171
CONSTRUCTION	Total	0	0	0	13,241	0	0	0	13,241
	SA	0	0	0	0	0	500	0	500
ALTERNATIVE CONTRACTING INCENTIVES	Total	0	0	0	0	0	500	0	500

RESPONSIBLE AGENCY: **FDOT**

Item Segment TOTAL ALL Years ALL Phases: **\$21,480**

Item Number: **438864**

Item TOTAL ALL Years ALL Phases ALL Segments: **\$24,098**

TPO Project No: **DT4394911**

LRTP Ref: 06-10

County: DIST/ST-WIDE

Roadway ID:

Lanes Exist:

Lanes Improved:

Lanes Added:

Project Length:

District: 6

Project Description: **DISTRICTWIDE PROGRAM MANAGEMENT ACTIVITIES**

Type of Work: **PRELIMINARY ENGINEERING** SIS or Non-SIS: **No**

Extra Description:

PHASE :	Funding Source	Proposed Funding (in \$000s)							All Years
		<2023	2022 - 2023	2023 - 2024	2024 - 2025	2025 - 2026	2026 - 2027	>2027	
	DIH	3,543	500	0	0	0	0	0	4,043
	DS	0	0	0	0	0	0	0	0
PRELIMINARY ENGINEERING	Total	3,543	500	0	0	0	0	0	4,043

RESPONSIBLE AGENCY: **FDOT**

Item Segment TOTAL ALL Years ALL Phases: **\$4,043**

Item Number: **439491**

Item TOTAL ALL Years ALL Phases ALL Segments: **\$4,043**

MIAMI-DADE TRANSPORTATION PLANNING ORGANIZATION
TRANSPORTATION IMPROVEMENT PROGRAM
PRIMARY STATE HIGHWAYS AND INTERMODAL



HIGHWAYS

TPO Project No: **DT4398971**
LRTP Ref: 07-66
County: MIAMI-DADE
Roadway ID:
Lanes Exist:
Lanes Improved:
Lanes Added:
Project Length:
District: 6

Project Description: **SAFE ROUTES TO SCHOOL - NORMAN S. EDELCUP K8 CENTER**

Type of Work: **SIDEWALK**

SIS or Non-SIS: **No**

Extra Description:

		Proposed Funding (in \$000s)							
PHASE :	Funding Source	<2023	2022 - 2023	2023 - 2024	2024 - 2025	2025 - 2026	2026 - 2027	>2027	All Years
PRELIMINARY ENGINEERING	SR2T	34	0	0	0	0	0	0	34
	Total	34	0	0	0	0	0	0	34
	LF	0	0	8	0	0	0	0	8
CONSTRUCTION	SR2T	0	0	190	0	0	0	0	190
	Total	0	0	198	0	0	0	0	198
	LF	0	0	0	0	0	0	0	0

RESPONSIBLE AGENCY: MIAMI-DADE COUNTY FLORIDA

Item Segment TOTAL ALL Years ALL Phases: **\$232**

Item Number: 439897

Item TOTAL ALL Years ALL Phases ALL Segments: **\$232**

TPO Project No: **DT4399231**
LRTP Ref: 06-09
County: MIAMI-DADE
Roadway ID: 87008000
Lanes Exist: 4
Lanes Improved: 4
Lanes Added:
Project Length: 0.093
District: 6

Project Description: **SR 916 / NE 135 ST**

AT NE 12 AVE

Type of Work: **INTERSECTION IMPROVEMENT**

SIS or Non-SIS: **No**

Extra Description:

		Proposed Funding (in \$000s)							
PHASE :	Funding Source	<2023	2022 - 2023	2023 - 2024	2024 - 2025	2025 - 2026	2026 - 2027	>2027	All Years
PRELIMINARY ENGINEERING	DIH	23	0	0	0	0	0	0	23
	DS	28	0	0	0	0	0	0	28
	Total	51	0	0	0	0	0	0	51
RIGHT OF WAY	DDR	9	0	0	0	0	0	0	9
	DIH	7	0	0	0	0	0	0	7
	Total	16	0	0	0	0	0	0	16
RAILROAD & UTILITIES	LF	0	3	0	0	0	0	0	3
	Total	0	3	0	0	0	0	0	3
	ACSS	0	548	0	0	0	0	0	548
	DDR	0	66	0	0	0	0	0	66
	DIH	0	37	0	0	0	0	0	37

MIAMI-DADE TRANSPORTATION PLANNING ORGANIZATION
TRANSPORTATION IMPROVEMENT PROGRAM
PRIMARY STATE HIGHWAYS AND INTERMODAL



HIGHWAYS

TPO Project No: **DT4399231**
LRTP Ref: 06-09
County: MIAMI-DADE
Roadway ID: 87008000
Lanes Exist: 4
Lanes Improved: 4
Lanes Added:
Project Length: 0.093
District: 6

Project Description: **SR 916 / NE 135 ST** **AT NE 12 AVE**

Type of Work: **INTERSECTION IMPROVEMENT** SIS or Non-SIS: **No**

Extra Description:

PHASE :	Funding Source	Proposed Funding (in \$000s)							All Years
		<2023	2022 - 2023	2023 - 2024	2024 - 2025	2025 - 2026	2026 - 2027	>2027	
	DS	0	11	0	0	0	0	0	11
CONSTRUCTION	Total	0	662	0	0	0	0	0	662

RESPONSIBLE AGENCY: **FDOT**

Item Segment TOTAL ALL Years ALL Phases: **\$732**

Item Number: **439923** Item TOTAL ALL Years ALL Phases ALL Segments: **\$732**

TPO Project No: **DT4399761**
LRTP Ref: 06-09
County: MIAMI-DADE
Roadway ID: 87190000
Lanes Exist: 2
Lanes Improved: 2
Lanes Added:
Project Length: 0.513
District: 6

Project Description: **SR 909 / W DIXIE HWY** **FROM NE 119 ST** **TO NORTH OF NE 124 ST**

Type of Work: **RESURFACING** SIS or Non-SIS: **No**

Extra Description:

PHASE :	Funding Source	Proposed Funding (in \$000s)							All Years
		<2023	2022 - 2023	2023 - 2024	2024 - 2025	2025 - 2026	2026 - 2027	>2027	
	DDR	332	0	0	0	0	0	0	332
	DIH	43	0	0	0	0	0	0	43
	DS	67	0	0	0	0	0	0	67
PRELIMINARY ENGINEERING	Total	442	0	0	0	0	0	0	442
	ACSS	26	0	0	0	0	0	0	26
	ARPA	1,370	0	0	0	0	0	0	1,370
	DIH	35	0	0	0	0	0	0	35
	DS	197	0	0	0	0	0	0	197
	DS	3	0	0	0	0	0	0	3

MIAMI-DADE TRANSPORTATION PLANNING ORGANIZATION
TRANSPORTATION IMPROVEMENT PROGRAM
PRIMARY STATE HIGHWAYS AND INTERMODAL



HIGHWAYS

TPO Project No: DT4399761		Project Description: SR 909 / W DIXIE HWY		FROM NE 119 ST		TO NORTH OF NE 124 ST				
LRTP Ref: 06-09										
County: MIAMI-DADE										
Roadway ID: 87190000										
Lanes Exist: 2		Type of Work: RESURFACING		SIS or Non-SIS: No						
Lanes Improved: 2										
Lanes Added:		Extra Description:								
Project Length: 0.513										
District: 6										
		Proposed Funding (in \$000s)								
PHASE :		Funding Source	<2023	2022 - 2023	2023 - 2024	2024 - 2025	2025 - 2026	2026 - 2027	>2027	All Years
		SA	267	0	0	0	0	0	0	267
CONSTRUCTION		Total	1,898	0	0	0	0	0	0	1,898
		DDR	0	0	58	0	0	0	0	58
ALTERNATIVE CONTRACTING INCENTIVES		Total	0	0	58	0	0	0	0	58
RESPONSIBLE AGENCY: FDOT		Item Segment TOTAL ALL Years ALL Phases: \$2,398								
		Item Number: 439976	Item TOTAL ALL Years ALL Phases ALL Segments: \$2,571							

TPO Project No:	DT4399762	Project Description:	SR 909 / W DIXIE HWY	AT NE 119 ST AND NE 124 ST						
LRTP Ref:	06-09									
County:	MIAMI-DADE									
Roadway ID:										
Lanes Exist:		Type of Work:	INTERSECTION IMPROVEMENT	SIS or Non-SIS: No						
Lanes Improved:										
Lanes Added:		Extra Description:								
Project Length:	0.513									
District:	6									
			Proposed Funding (in \$000s)							
	PHASE :	Funding Source	<2023	2022 - 2023	2023 - 2024	2024 - 2025	2025 - 2026	2026 - 2027	>2027	All Years
			49	0	0	0	0	0	0	49
	PRELIMINARY ENGINEERING	Total	49	0	0	0	0	0	0	49
			103	0	0	0	0	0	0	103
	RIGHT OF WAY	Total	103	0	0	0	0	0	0	103
			8	0	0	0	0	0	0	8
			13	0	0	0	0	0	0	13
	CONSTRUCTION	Total	21	0	0	0	0	0	0	21
RESPONSIBLE AGENCY: FDOT			Item Segment TOTAL ALL Years ALL Phases:							\$173
			Item Number:	439976	Item TOTAL ALL Years ALL Phases ALL Segments:					\$2,571

MIAMI-DADE TRANSPORTATION PLANNING ORGANIZATION
TRANSPORTATION IMPROVEMENT PROGRAM
PRIMARY STATE HIGHWAYS AND INTERMODAL



HIGHWAYS

TPO Project No: **DT4399811** Project Description: **SR 924 / NW 119 ST / GRATIGNY RD FROM WEST OF NW 27 AVE TO WEST OF NW 7TH AVE**

LRTP Ref: 06-09

County: MIAMI-DADE

Roadway ID: 87052000

Lanes Exist: 6

Lanes Improved: 6

Lanes Added:

Project Length: 2.071

District: 6

Type of Work: **RESURFACING**

SIS or Non-SIS: **Yes**

Extra Description:

		Proposed Funding (in \$000s)							
PHASE :	Funding Source	<2023	2022 - 2023	2023 - 2024	2024 - 2025	2025 - 2026	2026 - 2027	>2027	All Years
PRELIMINARY ENGINEERING	DDR	713	0	0	0	0	0	0	713
	DIH	57	0	0	0	0	0	0	57
	DS	18	0	0	0	0	0	0	18
	Total	788	0	0	0	0	0	0	788
CONSTRUCTION	ACSA	663	0	0	0	0	0	0	663
	DDR	86	0	0	0	0	0	0	86
	DDR	3,129	0	0	0	0	0	0	3,129
	DIH	109	0	0	0	0	0	0	109
	DS	472	0	0	0	0	0	0	472
	Total	4,459	0	0	0	0	0	0	4,459
ALTERNATIVE CONTRACTING INCENTIVES	SA	0	208	0	0	0	0	0	208
	Total	0	208	0	0	0	0	0	208

RESPONSIBLE AGENCY: **FDOT**

Item Segment **TOTAL ALL Years ALL Phases:** **\$5,455**

Item Number: **439981** Item **TOTAL ALL Years ALL Phases ALL Segments:** **\$5,809**

TPO Project No: **DT4399812**

LRTP Ref: 06-09

County: MIAMI-DADE

Roadway ID: 87052000

Lanes Exist: 7

Lanes Improved: 7

Lanes Added:

Project Length: 0.001

District: 6

Project Description: **SR 924 / NW 119 ST**

AT SR 9 / NW 27 AVE AND NW 17 AVE

Type of Work: **INTERSECTION IMPROVEMENT**

SIS or Non-SIS: **Yes**

Extra Description:

		Proposed Funding (in \$000s)							
PHASE :	Funding Source	<2023	2022 - 2023	2023 - 2024	2024 - 2025	2025 - 2026	2026 - 2027	>2027	All Years
PRELIMINARY ENGINEERING	DIH	22	0	0	0	0	0	0	22
	HSP	14	0	0	0	0	0	0	14
	Total	36	0	0	0	0	0	0	36
	DIH	14	0	0	0	0	0	0	14

MIAMI-DADE TRANSPORTATION PLANNING ORGANIZATION
TRANSPORTATION IMPROVEMENT PROGRAM
PRIMARY STATE HIGHWAYS AND INTERMODAL



HIGHWAYS

TPO Project No: **DT4399812**
LRTP Ref: 06-09
County: MIAMI-DADE
Roadway ID: 87052000
Lanes Exist: 7
Lanes Improved: 7
Lanes Added:
Project Length: 0.001
District: 6

Project Description: **SR 924 / NW 119 ST**

AT SR 9 / NW 27 AVE AND NW 17 AVE

Type of Work: **INTERSECTION IMPROVEMENT**

SIS or Non-SIS: **Yes**

Extra Description:

PHASE :	Funding Source	Proposed Funding (in \$000s)							
		<2023	2022 - 2023	2023 - 2024	2024 - 2025	2025 - 2026	2026 - 2027	>2027	All Years
RIGHT OF WAY	DS	13	0	0	0	0	0	0	13
	Total	27	0	0	0	0	0	0	27
	ACSS	260	0	0	0	0	0	0	260
	DDR	2	0	0	0	0	0	0	2
CONSTRUCTION	DIH	7	0	0	0	0	0	0	7
	DS	10	0	0	0	0	0	0	10
	Total	279	0	0	0	0	0	0	279
	SA	0	12	0	0	0	0	0	12
ALTERNATIVE CONTRACTING INCENTIVES		Total	0	12	0	0	0	0	12

RESPONSIBLE AGENCY: **FDOT**

Item Segment **TOTAL ALL Years ALL Phases:** **\$354**
Item Number: **439981** Item **TOTAL ALL Years ALL Phases ALL Segments:** **\$5,809**

TPO Project No: **DT4399861**
LRTP Ref: 06-09
County: MIAMI-DADE
Roadway ID: 87020000
Lanes Exist: 4
Lanes Improved: 2
Lanes Added:
Project Length: 0.981
District: 6

Project Description: **SR 5 / US 1**

FROM BAILES RD TO SW 214 ST

Type of Work: **INTERSECTION IMPROVEMENT**

SIS or Non-SIS: **No**

Extra Description:

PHASE :	Funding Source	Proposed Funding (in \$000s)							
		<2023	2022 - 2023	2023 - 2024	2024 - 2025	2025 - 2026	2026 - 2027	>2027	All Years
PRELIMINARY ENGINEERING	DIH	46	0	0	0	0	0	0	46
	DS	90	0	0	0	0	0	0	90
	DS	68	0	0	0	0	0	0	68
	HSP	409	0	0	0	0	0	0	409
	Total	613	0	0	0	0	0	0	613
	DDR	0	0	0	0	0	0	0	0

MIAMI-DADE TRANSPORTATION PLANNING ORGANIZATION
TRANSPORTATION IMPROVEMENT PROGRAM
PRIMARY STATE HIGHWAYS AND INTERMODAL



HIGHWAYS

TPO Project No: **DT4399861**
LRTP Ref: 06-09
County: MIAMI-DADE
Roadway ID: 87020000
Lanes Exist: 4
Lanes Improved: 2
Lanes Added:
Project Length: 0.981
District: 6

Project Description: **SR 5 / US 1**

FROM BAILES RD

TO SW 214 ST

Type of Work: **INTERSECTION IMPROVEMENT**

SIS or Non-SIS: **No**

Extra Description:

PHASE :	Funding Source	Proposed Funding (in \$000s)							
		<2023	2022 - 2023	2023 - 2024	2024 - 2025	2025 - 2026	2026 - 2027	>2027	All Years
RIGHT OF WAY	DIH	2	0	0	0	0	0	0	2
	DS	0	0	0	0	0	0	0	0
	Total	2	0	0	0	0	0	0	2
RAILROAD & UTILITIES	DS	5	0	0	0	0	0	0	5
	LF	17	0	0	0	0	0	0	17
	Total	22	0	0	0	0	0	0	22
CONSTRUCTION	ACSA	425	0	0	0	0	0	0	425
	ACSS	2,439	0	0	0	0	0	0	2,439
	DS	54	0	0	0	0	0	0	54
	Total	2,918	0	0	0	0	0	0	2,918
ALTERNATIVE CONTRACTING INCENTIVES	SA	0	120	0	0	0	0	0	120
	Total	0	120	0	0	0	0	0	120

RESPONSIBLE AGENCY: FDOT

Item Segment TOTAL ALL Years ALL Phases: **\$3,675**

Item Number: 439986

Item TOTAL ALL Years ALL Phases ALL Segments: **\$3,675**

TPO Project No: **DT4401762**
LRTP Ref: 06-09
County: MIAMI-DADE
Roadway ID: 87091000
Lanes Exist: 4
Lanes Improved:
Lanes Added:
Project Length: 1.098
District: 6

Project Description: **SR 994 / QUAIL ROOST DR SIGNALIZED INTERSECTION LIGHTNG FM SW 113 AVE TO HOMESTEAD AVE**

Type of Work: **LIGHTING**

SIS or Non-SIS: **No**

Extra Description:

PHASE :	Funding Source	Proposed Funding (in \$000s)							
		<2023	2022 - 2023	2023 - 2024	2024 - 2025	2025 - 2026	2026 - 2027	>2027	All Years
	DDR	86	0	0	0	0	0	0	86
	DIH	6	0	0	0	0	0	0	6
	DS	3	0	0	0	0	0	0	3

MIAMI-DADE TRANSPORTATION PLANNING ORGANIZATION
TRANSPORTATION IMPROVEMENT PROGRAM
PRIMARY STATE HIGHWAYS AND INTERMODAL



HIGHWAYS

TPO Project No: **DT4401762**
LRTP Ref: 06-09
County: MIAMI-DADE
Roadway ID: 87091000
Lanes Exist: 4
Lanes Improved:
Lanes Added:
Project Length: 1.098
District: 6

Project Description: **SR 994 / QUAIL ROOST DR SIGNALIZED INTERSECTION LIGHTNG FM SW 113 AVE TO HOMESTEAD AVE**

Type of Work: **LIGHTING**

SIS or Non-SIS: **No**

Extra Description:

		Proposed Funding (in \$000s)							
PHASE :	Funding Source	<2023	2022 - 2023	2023 - 2024	2024 - 2025	2025 - 2026	2026 - 2027	>2027	All Years
PRELIMINARY ENGINEERING	PKYI	1	0	0	0	0	0	0	1
	Total	96	0	0	0	0	0	0	96
	DDR	5	0	0	0	0	0	0	5
RAILROAD & UTILITIES	Total	5	0	0	0	0	0	0	5
	ACSS	402	0	0	0	0	0	0	402
	DIH	2	0	0	0	0	0	0	2
CONSTRUCTION	DS	3	0	0	0	0	0	0	3
	PKYI	0	0	0	0	0	0	0	0
	Total	407	0	0	0	0	0	0	407
ALTERNATIVE CONTRACTING INCENTIVES	ACSS	0	15	0	0	0	0	0	15
	Total	0	15	0	0	0	0	0	15

RESPONSIBLE AGENCY: **FDOT**

Item Segment **TOTAL ALL Years ALL Phases:** **\$523**

Item Number: **440176**

Item **TOTAL ALL Years ALL Phases ALL Segments:** **\$523**

TPO Project No: **DT4406831**
LRTP Ref: 06-09
County: MIAMI-DADE
Roadway ID: 87030000
Lanes Exist: 7
Lanes Improved:
Lanes Added:
Project Length: 0.545
District: 6

Project Description: **NE 203 ST**

FROM SR 5 / US 1

TO W DIXIE HIGHWAY

Type of Work: **LANDSCAPING**

SIS or Non-SIS: **No**

Extra Description:

		Proposed Funding (in \$000s)							
PHASE :	Funding Source	<2023	2022 - 2023	2023 - 2024	2024 - 2025	2025 - 2026	2026 - 2027	>2027	All Years
PRELIMINARY ENGINEERING	DIH	10	0	0	0	0	0	0	10
	DS	176	0	0	0	0	0	0	176
	Total	186	0	0	0	0	0	0	186

MIAMI-DADE TRANSPORTATION PLANNING ORGANIZATION
TRANSPORTATION IMPROVEMENT PROGRAM
PRIMARY STATE HIGHWAYS AND INTERMODAL



HIGHWAYS

TPO Project No: **DT4406831**
LRTP Ref: 06-09
County: MIAMI-DADE
Roadway ID: 87030000
Lanes Exist: 7
Lanes Improved:
Lanes Added:
Project Length: 0.545
District: 6

Project Description: **NE 203 ST**

FROM SR 5 / US 1

TO W DIXIE HIGHWAY

Type of Work: **LANDSCAPING**

SIS or Non-SIS: **No**

Extra Description:

		Proposed Funding (in \$000s)							
PHASE :	Funding Source	<2023	2022 - 2023	2023 - 2024	2024 - 2025	2025 - 2026	2026 - 2027	>2027	All Years
	DDR	0	0	0	20	0	0	0	20
RAILROAD & UTILITIES	Total	0	0	0	20	0	0	0	20
	DIH	0	0	0	7	0	0	0	7
	DS	0	0	0	1,032	0	0	0	1,032
CONSTRUCTION	Total	0	0	0	1,039	0	0	0	1,039

RESPONSIBLE AGENCY: **FDOT**

Item Segment TOTAL ALL Years ALL Phases: **\$1,245**

Item Number: **440683**

Item TOTAL ALL Years ALL Phases ALL Segments: **\$1,245**

TPO Project No: **DT4408371**
LRTP Ref: 06-09
County: MIAMI-DADE
Roadway ID:
Lanes Exist:
Lanes Improved:
Lanes Added:
Project Length:
District: 6

Project Description: **CITY OF MIAMI - MIAMI RIVER
GREENWAY CURTIS PARK EAST**

Type of Work: **SIDEWALK**

SIS or Non-SIS: **No**

Extra Description:

		Proposed Funding (in \$000s)							
PHASE :	Funding Source	<2023	2022 - 2023	2023 - 2024	2024 - 2025	2025 - 2026	2026 - 2027	>2027	All Years
	LF	406	0	0	0	0	0	0	406
PRELIMINARY ENGINEERING	Total	406	0	0	0	0	0	0	406
	LF	0	111	1,200	0	0	0	0	1,311
	SA	0	5	0	0	0	0	0	5
	TALT	0	0	1,000	0	0	0	0	1,000
CONSTRUCTION	Total	0	116	2,200	0	0	0	0	2,316

RESPONSIBLE AGENCY: **CITY OF MIAMI**

Item Segment TOTAL ALL Years ALL Phases: **\$2,722**

Item Number: **440837**

Item TOTAL ALL Years ALL Phases ALL Segments: **\$2,722**

MIAMI-DADE TRANSPORTATION PLANNING ORGANIZATION
TRANSPORTATION IMPROVEMENT PROGRAM
PRIMARY STATE HIGHWAYS AND INTERMODAL



HIGHWAYS

TPO Project No: **DT4408421**
LRTP Ref: 07-74
County: MIAMI-DADE
Roadway ID:
Lanes Exist:
Lanes Improved:
Lanes Added:
Project Length:
District: 6

Project Description: **MDPROS - BLACK CREEK TRAIL
SEGMENT B PHASE II**

Type of Work: **BIKE PATH/TRAIL**

SIS or Non-SIS: **No**

Extra Description:

PHASE :	Funding Source	Proposed Funding (in \$000s)							All Years
		<2023	2022 - 2023	2023 - 2024	2024 - 2025	2025 - 2026	2026 - 2027	>2027	
	LF	0	262	0	0	0	0	0	262
	SA	0	5	0	0	0	0	0	5
	TALU	0	1,000	0	0	0	0	0	1,000
CONSTRUCTION	Total	0	1,267	0	0	0	0	0	1,267

RESPONSIBLE AGENCY: MIAMI-DADE COUNTY FLORIDA

Item Segment TOTAL ALL Years ALL Phases: **\$1,267**

Item Number: 440842

Item TOTAL ALL Years ALL Phases ALL Segments: **\$1,267**

TPO Project No: **DT4408431**
LRTP Ref: 06-08
County: MIAMI-DADE
Roadway ID:
Lanes Exist:
Lanes Improved:
Lanes Added:
Project Length:
District: 6

Project Description: **VILLAGE OF MIAMI SHORES -
MULTIMODAL MOBILITY IMPROVEMENTS**

Type of Work: **BIKE PATH/TRAIL**

SIS or Non-SIS: **No**

Extra Description:

PHASE :	Funding Source	Proposed Funding (in \$000s)							All Years
		<2023	2022 - 2023	2023 - 2024	2024 - 2025	2025 - 2026	2026 - 2027	>2027	
	LF	118	0	0	0	0	0	0	118
PRELIMINARY ENGINEERING	Total	118	0	0	0	0	0	0	118
	LF	0	70	0	0	0	0	0	70
	SA	0	5	0	0	0	0	0	5
	TALU	0	705	0	0	0	0	0	705
CONSTRUCTION	Total	0	780	0	0	0	0	0	780

RESPONSIBLE AGENCY: MIAMI SHORES VILLAGE

Item Segment TOTAL ALL Years ALL Phases: **\$898**

Item Number: 440843

Item TOTAL ALL Years ALL Phases ALL Segments: **\$898**

MIAMI-DADE TRANSPORTATION PLANNING ORGANIZATION
TRANSPORTATION IMPROVEMENT PROGRAM
PRIMARY STATE HIGHWAYS AND INTERMODAL



HIGHWAYS

TPO Project No: **DT4408491**
LRTP Ref: 06-08
County: MIAMI-DADE
Roadway ID:
Lanes Exist:
Lanes Improved:
Lanes Added:
Project Length:
District: 6

Project Description: **TOWN OF MIAMI LAKES - GREEN 2.0**

Type of Work: **BIKE PATH/TRAIL**

SIS or Non-SIS: **No**

Extra Description:

		Proposed Funding (in \$000s)							
PHASE :	Funding Source	<2023	2022 - 2023	2023 - 2024	2024 - 2025	2025 - 2026	2026 - 2027	>2027	All Years
PRELIMINARY ENGINEERING	LF	123	0	0	0	0	0	0	123
	Total	123	0	0	0	0	0	0	123
	SA	0	144	0	0	0	0	0	144
CONSTRUCTION	TALT	0	5	0	0	0	0	0	5
	TALU	0	359	0	0	0	0	0	359
	TALU	0	183	0	0	0	0	0	183
	Total	0	691	0	0	0	0	0	691

RESPONSIBLE AGENCY: **Town of Miami Lakes**

Item Number: **440849**

Item Segment TOTAL ALL Years ALL Phases: **\$814**

Item TOTAL ALL Years ALL Phases ALL Segments: **\$814**

TPO Project No: **DT4412341**
LRTP Ref: 07-66
County: MIAMI-DADE
Roadway ID:
Lanes Exist:
Lanes Improved:
Lanes Added:
Project Length:
District: 6

Project Description: **SAFE ROUTES TO SCHOOL - RAINBW PK,GLDN GLDS,LK STVNS ELE,NO.CO.K-8,BENFRNK K-8**

Type of Work: **PEDESTRIAN SAFETY IMPROVEMENT**

SIS or Non-SIS: **No**

Extra Description:

		Proposed Funding (in \$000s)							
PHASE :	Funding Source	<2023	2022 - 2023	2023 - 2024	2024 - 2025	2025 - 2026	2026 - 2027	>2027	All Years
PRELIMINARY ENGINEERING	SR2T	0	0	0	0	0	0	0	0
	Total	0	0	0	0	0	0	0	0
CONSTRUCTION	SR2T	0	0	1,380	0	0	0	0	1,380
	Total	0	0	1,380	0	0	0	0	1,380

RESPONSIBLE AGENCY: **MIAMI-DADE COUNTY FLORIDA**

Item Number: **441234**

Item Segment TOTAL ALL Years ALL Phases: **\$1,380**

Item TOTAL ALL Years ALL Phases ALL Segments: **\$1,380**

MIAMI-DADE TRANSPORTATION PLANNING ORGANIZATION
TRANSPORTATION IMPROVEMENT PROGRAM
PRIMARY STATE HIGHWAYS AND INTERMODAL



HIGHWAYS

TPO Project No: **DT4412351**
LRTP Ref: 07-68
County: MIAMI-DADE
Roadway ID:
Lanes Exist:
Lanes Improved:
Lanes Added:
Project Length:
District: 6

Project Description: **SAFE ROUTES TO SCHOOL -
NORWOOD,DANTE FASCELL,CHRLS
HADLEY,MAE WALTERS,REEVES**

Type of Work: **PEDESTRIAN SAFETY IMPROVEMENT** SIS or Non-SIS: **No**

Extra Description:

		Proposed Funding (in \$000s)							
PHASE :	Funding Source	<2023	2022 - 2023	2023 - 2024	2024 - 2025	2025 - 2026	2026 - 2027	>2027	All Years
PRELIMINARY ENGINEERING	SR2T	215	0	0	0	0	0	0	215
	Total	215	0	0	0	0	0	0	215
CONSTRUCTION	SR2T	0	0	1,082	0	0	0	0	1,082
	Total	0	0	1,082	0	0	0	0	1,082

RESPONSIBLE AGENCY: **MIAMI-DADE COUNTY FLORIDA**

Item Segment TOTAL ALL Years ALL Phases: **\$1,297**
Item Number: 441235 Item TOTAL ALL Years ALL Phases ALL Segments: **\$1,297**

TPO Project No: **DT4416371**
LRTP Ref: 06-09
County: MIAMI-DADE
Roadway ID:
Lanes Exist:
Lanes Improved:
Lanes Added:
Project Length:
District: 6

Project Description: **VILLAGE OF PALMETTO BAY - SW 82 AVE
COMMUTER ACCESS**

Type of Work: **BIKE LANE/SIDEWALK** SIS or Non-SIS: **No**

Extra Description:

		Proposed Funding (in \$000s)							
PHASE :	Funding Source	<2023	2022 - 2023	2023 - 2024	2024 - 2025	2025 - 2026	2026 - 2027	>2027	All Years
PRELIMINARY ENGINEERING	LF	303	0	0	0	0	0	0	303
	Total	303	0	0	0	0	0	0	303
CONSTRUCTION	LF	0	0	1,623	0	0	0	0	1,623
	SA	0	0	61	0	0	0	0	61
	TALT	0	0	345	0	0	0	0	345
	TALU	0	0	598	0	0	0	0	598
	Total	0	0	2,627	0	0	0	0	2,627

RESPONSIBLE AGENCY: **VILLAGE OF PALMETTO BAY**

Item Segment TOTAL ALL Years ALL Phases: **\$2,930**
Item Number: 441637 Item TOTAL ALL Years ALL Phases ALL Segments: **\$2,930**

MIAMI-DADE TRANSPORTATION PLANNING ORGANIZATION
TRANSPORTATION IMPROVEMENT PROGRAM
PRIMARY STATE HIGHWAYS AND INTERMODAL



HIGHWAYS

TPO Project No: **DT4416381**
LRTP Ref: 07-72
County: MIAMI-DADE
Roadway ID:
Lanes Exist:
Lanes Improved:
Lanes Added:
Project Length:
District: 6

Project Description: **MIAMI SHORES - MULTIMODAL MOBILITY IMPROVEMENTS**

Type of Work: **SIGNING/PAVEMENT MARKINGS** SIS or Non-SIS: **No**

Extra Description:

		Proposed Funding (in \$000s)							
PHASE :	Funding Source	<2023	2022 - 2023	2023 - 2024	2024 - 2025	2025 - 2026	2026 - 2027	>2027	All Years
PRELIMINARY ENGINEERING	LF	124	0	0	0	0	0	0	124
	Total	124	0	0	0	0	0	0	124
	SA	0	0	5	0	0	0	0	5
CONSTRUCTION	TALT	0	0	9	0	0	0	0	9
	TALU	0	0	460	0	0	0	0	460
	Total	0	0	519	0	0	0	0	519

RESPONSIBLE AGENCY: **MIAMI SHORES VILLAGE**

Item Segment **TOTAL ALL Years ALL Phases:** **\$643**
Item Number: **441638** Item **TOTAL ALL Years ALL Phases ALL Segments:** **\$643**

TPO Project No: **DT4416411**
LRTP Ref: 07-78
County: MIAMI-DADE
Roadway ID:
Lanes Exist:
Lanes Improved:
Lanes Added:
Project Length:
District: 6

Project Description: **ROBERTA HUNTER PARK - SOUTH DADE TRAIL CONNECTION**

Type of Work: **BIKE PATH/TRAIL** SIS or Non-SIS: **No**

Extra Description:

		Proposed Funding (in \$000s)							
PHASE :	Funding Source	<2023	2022 - 2023	2023 - 2024	2024 - 2025	2025 - 2026	2026 - 2027	>2027	All Years
PRELIMINARY ENGINEERING	TALT	1	0	0	0	0	0	0	1
	Total	1	0	0	0	0	0	0	1
	LF	0	0	139	0	0	0	0	139
	SA	0	0	5	0	0	0	0	5
	TALT	0	0	315	0	0	0	0	315

MIAMI-DADE TRANSPORTATION PLANNING ORGANIZATION
TRANSPORTATION IMPROVEMENT PROGRAM
PRIMARY STATE HIGHWAYS AND INTERMODAL



HIGHWAYS

TPO Project No: **DT4416411**
LRTP Ref: 07-78
County: MIAMI-DADE
Roadway ID:
Lanes Exist:
Lanes Improved:
Lanes Added:
Project Length:
District: 6

Project Description: **ROBERTA HUNTER PARK - SOUTH DADE TRAIL CONNECTION**

Type of Work: **BIKE PATH/TRAIL**

SIS or Non-SIS: **No**

Extra Description:

PHASE :	Funding Source	Proposed Funding (in \$000s)							All Years
		<2023	2022 - 2023	2023 - 2024	2024 - 2025	2025 - 2026	2026 - 2027	>2027	
CONSTRUCTION	TALU	0	0	33	0	0	0	0	33
	Total	0	0	492	0	0	0	0	492

RESPONSIBLE AGENCY: MIAMI-DADE COUNTY FLORIDA

Item Segment TOTAL ALL Years ALL Phases: \$493

Item Number: 441641

Item TOTAL ALL Years ALL Phases ALL Segments: \$493

TPO Project No: **DT4418121**
LRTP Ref: 06-09
County: MIAMI-DADE
Roadway ID: 87020000
Lanes Exist: 5
Lanes Improved: 5
Lanes Added:
Project Length: 1.344
District: 6

Project Description: **SR 5 / S DIXIE HWY**

FROM CARD SOUND RD TO SOUTH OF SW 336 ST

Type of Work: **RESURFACING**

SIS or Non-SIS: **Yes**

Extra Description:

PHASE :	Funding Source	Proposed Funding (in \$000s)							All Years
		<2023	2022 - 2023	2023 - 2024	2024 - 2025	2025 - 2026	2026 - 2027	>2027	
PRELIMINARY ENGINEERING	ACSA	67	0	0	0	0	0	0	67
	DDR	15	0	0	0	0	0	0	15
	DIH	53	0	0	0	0	0	0	53
	DS	15	0	0	0	0	0	0	15
	GFSA	19	0	0	0	0	0	0	19
	SA	264	0	0	0	0	0	0	264
	Total	433	0	0	0	0	0	0	433
RIGHT OF WAY	DIH	1	0	0	0	0	0	0	1
	Total	1	0	0	0	0	0	0	1
	DS	3	0	0	0	0	0	0	3

MIAMI-DADE TRANSPORTATION PLANNING ORGANIZATION
TRANSPORTATION IMPROVEMENT PROGRAM
PRIMARY STATE HIGHWAYS AND INTERMODAL



HIGHWAYS

TPO Project No: **DT4418121** Project Description: **SR 5 / S DIXIE HWY** **FROM CARD SOUND RD** **TO SOUTH OF SW 336 ST**

LRTP Ref: 06-09

County: MIAMI-DADE

Roadway ID: 87020000

Lanes Exist: 5

Lanes Improved: 5

Lanes Added:

Project Length: 1.344

District: 6

Type of Work: **RESURFACING**

SIS or Non-SIS: **Yes**

Extra Description:

		Proposed Funding (in \$000s)							
PHASE :	Funding Source	<2023	2022 - 2023	2023 - 2024	2024 - 2025	2025 - 2026	2026 - 2027	>2027	All Years
	LF	17	0	0	0	0	0	0	17
RAILROAD & UTILITIES	Total	20	0	0	0	0	0	0	20
	DDR	30	0	0	0	0	0	0	30
	DDR	169	0	0	0	0	0	0	169
	DIH	4	0	0	0	0	0	0	4
	DS	24	0	0	0	0	0	0	24
	RED	2,193	0	0	0	0	0	0	2,193
CONSTRUCTION	Total	2,420	0	0	0	0	0	0	2,420
	SA	0	200	0	0	0	0	0	200
ALTERNATIVE CONTRACTING INCENTIVES	Total	0	200	0	0	0	0	0	200

RESPONSIBLE AGENCY: **FDOT**

Item Segment **TOTAL ALL Years ALL Phases:** **\$3,074**

Item Number: **441812**

Item **TOTAL ALL Years ALL Phases ALL Segments:** **\$3,074**

TPO Project No: **DT4418271** Project Description: **SR 5 / S DIXIE HWY** **FROM NORTH OF SW 336 ST** **TO SOUTH OF SW 304 ST**

LRTP Ref: 06-09

County: MIAMI-DADE

Roadway ID: 87020000

Lanes Exist: 2

Lanes Improved: 2

Lanes Added:

Project Length: 2.252

District: 6

Type of Work: **RESURFACING**

SIS or Non-SIS: **Yes**

Extra Description:

		Proposed Funding (in \$000s)							
PHASE :	Funding Source	<2023	2022 - 2023	2023 - 2024	2024 - 2025	2025 - 2026	2026 - 2027	>2027	All Years
	ACID	2	0	0	0	0	0	0	2
	DDR	468	0	0	0	0	0	0	468
	DIH	63	0	0	0	0	0	0	63
	DS	36	0	0	0	0	0	0	36
	HSP	136	0	0	0	0	0	0	136

MIAMI-DADE TRANSPORTATION PLANNING ORGANIZATION
TRANSPORTATION IMPROVEMENT PROGRAM
PRIMARY STATE HIGHWAYS AND INTERMODAL



HIGHWAYS

TPO Project No: **DT4418271** Project Description: **SR 5 / S DIXIE HWY** **FROM NORTH OF SW 336 ST** **TO SOUTH OF SW 304 ST**

LRTP Ref: 06-09

County: MIAMI-DADE

Roadway ID: 87020000

Lanes Exist: 2

Lanes Improved: 2

Lanes Added:

Project Length: 2.252

District: 6

Type of Work: **RESURFACING**

SIS or Non-SIS: **Yes**

Extra
Description:

		Proposed Funding (in \$000s)							
PHASE :	Funding Source	<2023	2022 - 2023	2023 - 2024	2024 - 2025	2025 - 2026	2026 - 2027	>2027	All Years
PRELIMINARY ENGINEERING	Total	705	0	0	0	0	0	0	705
	LF	27	0	0	0	0	0	0	27
RAILROAD & UTILITIES	Total	27	0	0	0	0	0	0	27
	ACSA	389	0	0	0	0	0	0	389
	ACSS	427	0	0	0	0	0	0	427
	DDR	1,468	0	0	0	0	0	0	1,468
	DIH	38	0	0	0	0	0	0	38
	DS	3	0	0	0	0	0	0	3
	DS	4	0	0	0	0	0	0	4
	SA	1,127	0	0	0	0	0	0	1,127
	Total	3,456	0	0	0	0	0	0	3,456
CONSTRUCTION	SA	0	260	0	0	0	0	0	260
	Total	0	260	0	0	0	0	0	260
ALTERNATIVE CONTRACTING INCENTIVES	Total	0	260	0	0	0	0	0	260

RESPONSIBLE AGENCY: FDOT

Item Segment TOTAL ALL Years ALL Phases: **\$4,448**

Item Number: 441827 Item TOTAL ALL Years ALL Phases ALL Segments: **\$4,448**

TPO Project No: **DT4418301** Project Description: **SR 826 FRONTAGE ROADS** **FROM OKEECHOBEE RD** **TO NW 103 ST**

LRTP Ref: 06-09

County: MIAMI-DADE

Roadway ID: 87260151

Lanes Exist: 2

Lanes Improved: 2

Lanes Added:

Project Length: 1.661

District: 6

Type of Work: **RESURFACING**

SIS or Non-SIS: **No**

Extra
Description:

		Proposed Funding (in \$000s)							
PHASE :	Funding Source	<2023	2022 - 2023	2023 - 2024	2024 - 2025	2025 - 2026	2026 - 2027	>2027	All Years
PRELIMINARY ENGINEERING	DIH	18	0	0	0	0	0	0	18
	DS	1	0	0	0	0	0	0	1
	Total	19	0	0	0	0	0	0	19

MIAMI-DADE TRANSPORTATION PLANNING ORGANIZATION
TRANSPORTATION IMPROVEMENT PROGRAM
PRIMARY STATE HIGHWAYS AND INTERMODAL



HIGHWAYS

TPO Project No: **DT4418301** Project Description: **SR 826 FRONTAGE ROADS FROM OKEECHOBEE RD TO NW 103 ST**

LRTP Ref: 06-09

County: MIAMI-DADE

Roadway ID: 87260151

Lanes Exist: 2

Lanes Improved: 2

Lanes Added:

Project Length: 1.661

District: 6

Type of Work: **RESURFACING**

SIS or Non-SIS: **No**

Extra Description:

		Proposed Funding (in \$000s)							
PHASE :	Funding Source	<2023	2022 - 2023	2023 - 2024	2024 - 2025	2025 - 2026	2026 - 2027	>2027	All Years
PROJECT DEVELOPMENT AND ENVIRONMENTAL	DIH	0	0	0	0	0	0	0	0
	Total	0	0	0	0	0	0	0	0
	DIH	183	0	0	0	0	0	0	183
DESIGN/BUILD	DS	2,751	0	0	0	0	0	0	2,751
	DSBD	636	0	0	0	0	0	0	636
	Total	3,570	0	0	0	0	0	0	3,570
ALTERNATIVE CONTRACTING INCENTIVES	DS	0	0	90	0	0	0	0	90
	Total	0	0	90	0	0	0	0	90

RESPONSIBLE AGENCY: **FDOT**

Item Segment **TOTAL ALL Years ALL Phases:** **\$3,679**

Item Number: **441830**

Item **TOTAL ALL Years ALL Phases ALL Segments:** **\$3,679**

TPO Project No: **DT4418311** Project Description: **SR 826 FRONTAGE ROADS FROM NW 103 ST TO NW 122 ST**

LRTP Ref: 06-09

County: MIAMI-DADE

Roadway ID: 87260298

Lanes Exist: 2

Lanes Improved: 2

Lanes Added:

Project Length: 2.574

District: 6

Type of Work: **RESURFACING**

SIS or Non-SIS: **No**

Extra Description:

		Proposed Funding (in \$000s)							
PHASE :	Funding Source	<2023	2022 - 2023	2023 - 2024	2024 - 2025	2025 - 2026	2026 - 2027	>2027	All Years
PRELIMINARY ENGINEERING	DIH	23	0	0	0	0	0	0	23
	DS	1	0	0	0	0	0	0	1
	Total	24	0	0	0	0	0	0	24
PROJECT DEVELOPMENT AND ENVIRONMENTAL	DIH	0	0	0	0	0	0	0	0
	Total	0	0	0	0	0	0	0	0
	DIH	34	0	0	0	0	0	0	34
	DS	5,782	0	0	0	0	0	0	5,782

MIAMI-DADE TRANSPORTATION PLANNING ORGANIZATION
TRANSPORTATION IMPROVEMENT PROGRAM
PRIMARY STATE HIGHWAYS AND INTERMODAL



HIGHWAYS

TPO Project No: **DT4418311**
LRTP Ref: 06-09
County: MIAMI-DADE
Roadway ID: 87260298
Lanes Exist: 2
Lanes Improved: 2
Lanes Added:
Project Length: 2.574
District: 6

Project Description: **SR 826 FRONTAGE ROADS FROM NW 103 ST TO NW 122 ST**

Type of Work: **RESURFACING** SIS or Non-SIS: **No**

Extra Description:

		Proposed Funding (in \$000s)							
PHASE :	Funding Source	<2023	2022 - 2023	2023 - 2024	2024 - 2025	2025 - 2026	2026 - 2027	>2027	All Years
	DSBD	3,658	0	0	0	0	0	0	3,658
DESIGN/BUILD	Total	9,474	0	0	0	0	0	0	9,474
	DS	0	0	180	0	0	0	0	180
ALTERNATIVE CONTRACTING INCENTIVES	Total	0	0	180	0	0	0	0	180

RESPONSIBLE AGENCY: **FDOT**

Item Segment **TOTAL ALL Years ALL Phases:** **\$9,678**

Item Number: **441831** Item **TOTAL ALL Years ALL Phases ALL Segments:** **\$9,678**

TPO Project No: **DT4418321**
LRTP Ref: 06-09
County: MIAMI-DADE
Roadway ID: 87260522
Lanes Exist: 2
Lanes Improved: 2
Lanes Added:
Project Length: 1.044
District: 6

Project Description: **SR 826 FRONTAGE ROADS FROM NW 122 ST TO NW 138 ST**

Type of Work: **RESURFACING** SIS or Non-SIS: **No**

Extra Description:

		Proposed Funding (in \$000s)							
PHASE :	Funding Source	<2023	2022 - 2023	2023 - 2024	2024 - 2025	2025 - 2026	2026 - 2027	>2027	All Years
	DIH	227	0	0	0	0	0	0	227
	DS	18	0	0	0	0	0	0	18
PRELIMINARY ENGINEERING	Total	245	0	0	0	0	0	0	245
	DS	2	0	0	0	0	0	0	2
	LF	16	0	0	0	0	0	0	16
RAILROAD & UTILITIES	Total	18	0	0	0	0	0	0	18
	ACSA	411	0	0	0	0	0	0	411
	DDR	110	0	0	0	0	0	0	110
	DIH	72	0	0	0	0	0	0	72
	DS	28	0	0	0	0	0	0	28
	GFSA	1,538	0	0	0	0	0	0	1,538

MIAMI-DADE TRANSPORTATION PLANNING ORGANIZATION
TRANSPORTATION IMPROVEMENT PROGRAM
PRIMARY STATE HIGHWAYS AND INTERMODAL



HIGHWAYS

TPO Project No: **DT4418321**
LRTP Ref: 06-09
County: MIAMI-DADE
Roadway ID: 87260522
Lanes Exist: 2
Lanes Improved: 2
Lanes Added:
Project Length: 1.044
District: 6

Project Description: **SR 826 FRONTAGE ROADS FROM NW 122 ST TO NW 138 ST**

Type of Work: **RESURFACING** SIS or Non-SIS: **No**

Extra Description:

PHASE :	Funding Source	Proposed Funding (in \$000s)							
		<2023	2022 - 2023	2023 - 2024	2024 - 2025	2025 - 2026	2026 - 2027	>2027	All Years
CONSTRUCTION	SA	268	0	0	0	0	0	0	268
	Total	2,427	0	0	0	0	0	0	2,427
	ACSA	130	0	0	0	0	0	0	130
ALTERNATIVE CONTRACTING INCENTIVES	SA	0	130	0	0	0	0	0	130
	Total	130	130	0	0	0	0	0	260

RESPONSIBLE AGENCY: **FDOT**

Item Segment **TOTAL ALL Years ALL Phases:** **\$2,950**
Item Number: **441832** Item **TOTAL ALL Years ALL Phases ALL Segments:** **\$2,950**

TPO Project No: **DT4418361**
LRTP Ref: 06-09
County: MIAMI-DADE
Roadway ID: 87075602
Lanes Exist: 2
Lanes Improved: 2
Lanes Added:
Project Length: 2.017
District: 6

Project Description: **SR 93 / I-75 RAMPS AT NW 138 ST**

Type of Work: **RESURFACING** SIS or Non-SIS: **Yes**

Extra Description:

PHASE :	Funding Source	Proposed Funding (in \$000s)							
		<2023	2022 - 2023	2023 - 2024	2024 - 2025	2025 - 2026	2026 - 2027	>2027	All Years
PRELIMINARY ENGINEERING	ACSA	170	0	0	0	0	0	0	170
	ACSS	109	0	0	0	0	0	0	109
	DDR	0	0	0	0	0	0	0	0
	DIH	24	10	10	0	0	0	0	44
	DS	59	0	0	0	0	0	0	59
	DS	54	0	0	0	0	0	0	54
	Total	416	10	10	0	0	0	0	436
	ACSS	0	553	0	0	0	0	0	553
	DDR	0	2,248	0	0	0	0	0	2,248
	DIH	0	77	0	0	0	0	0	77

MIAMI-DADE TRANSPORTATION PLANNING ORGANIZATION
TRANSPORTATION IMPROVEMENT PROGRAM
PRIMARY STATE HIGHWAYS AND INTERMODAL



HIGHWAYS

TPO Project No: **DT4418361**
LRTP Ref: 06-09
County: MIAMI-DADE
Roadway ID: 87075602
Lanes Exist: 2
Lanes Improved: 2
Lanes Added:
Project Length: 2.017
District: 6

Project Description:

SR 93 / I-75 RAMPS

AT NW 138 ST

Type of Work:

RESURFACING

SIS or Non-SIS: **Yes**

Extra Description:

PHASE :	Funding Source	Proposed Funding (in \$000s)							All Years
		<2023	2022 - 2023	2023 - 2024	2024 - 2025	2025 - 2026	2026 - 2027	>2027	
	DS	0	277	0	0	0	0	0	277
CONSTRUCTION	Total	0	3,155	0	0	0	0	0	3,155

RESPONSIBLE AGENCY: **FDOT**

Item Segment TOTAL ALL Years ALL Phases: **\$3,591**

Item Number: **441836**

Item TOTAL ALL Years ALL Phases ALL Segments: **\$3,591**

TPO Project No: **DT4419401**
LRTP Ref: 06-09
County: DIST/ST-WIDE
Roadway ID:
Lanes Exist:
Lanes Improved:
Lanes Added:
Project Length:
District: 6

Project Description:

**ITS PROGRAM AVL SYSTEM TO MANAGE
D6 INCIDENT MANAGMENT FLEET**

Type of Work:

OTHER ITS

SIS or Non-SIS: **No**

Extra Description:

PHASE :	Funding Source	Proposed Funding (in \$000s)							All Years
		<2023	2022 - 2023	2023 - 2024	2024 - 2025	2025 - 2026	2026 - 2027	>2027	
	DIH	6	5	0	0	0	0	0	11
	DS	481	127	0	0	0	0	0	608
OPERATIONS	Total	487	132	0	0	0	0	0	619

RESPONSIBLE AGENCY: **FDOT**

Item Segment TOTAL ALL Years ALL Phases: **\$619**

Item Number: **441940**

Item TOTAL ALL Years ALL Phases ALL Segments: **\$1,194**

MIAMI-DADE TRANSPORTATION PLANNING ORGANIZATION
TRANSPORTATION IMPROVEMENT PROGRAM
PRIMARY STATE HIGHWAYS AND INTERMODAL



HIGHWAYS

TPO Project No: **DT4419402**
LRTP Ref: 06-09
County: DIST/ST-WIDE
Roadway ID:
Lanes Exist:
Lanes Improved:
Lanes Added:
Project Length:
District: 6

Project Description: **ITS PROGRAM AVL MONITORING
SYSTEM TO MANAGE D6 INCIDENT
MGMT FLEET**

Type of Work: **OTHER ITS**

SIS or Non-SIS: **No**

Extra Description:

PHASE :	Funding Source	Proposed Funding (in \$000s)							All Years
		<2023	2022 - 2023	2023 - 2024	2024 - 2025	2025 - 2026	2026 - 2027	>2027	
	DIH	0	0	5	5	5	0	0	15
	DS	0	0	140	140	140	140	0	560
OPERATIONS	Total	0	0	145	145	145	140	0	575

RESPONSIBLE AGENCY: **FDOT**

Item Segment **TOTAL ALL Years ALL Phases:** **\$575**

Item Number: **441940** Item **TOTAL ALL Years ALL Phases ALL Segments:** **\$1,194**

TPO Project No: **DT4419631**
LRTP Ref: 06-09
County: MIAMI-DADE
Roadway ID: 87052000
Lanes Exist: 6
Lanes Improved:
Lanes Added:
Project Length: 0.011
District: 6

Project Description: **SR 924 / GRATIGNY / NW 119 ST OVER
RIO VISTA CANAL BRIDGE 870621**

Type of Work: **BRIDGE-REPAIR/REHABILITATION**

SIS or Non-SIS: **Yes**

Extra Description:

PHASE :	Funding Source	Proposed Funding (in \$000s)							All Years
		<2023	2022 - 2023	2023 - 2024	2024 - 2025	2025 - 2026	2026 - 2027	>2027	
	BRRP	69	0	0	0	0	0	0	69
	DIH	2	0	0	0	0	0	0	2
PRELIMINARY ENGINEERING	Total	71	0	0	0	0	0	0	71
	BRRP	197	0	0	0	0	0	0	197
	DIH	10	0	0	0	0	0	0	10
CONSTRUCTION	Total	207	0	0	0	0	0	0	207
	BRRP	0	20	0	0	0	0	0	20
ALTERNATIVE CONTRACTING INCENTIVES	Total	0	20	0	0	0	0	0	20

RESPONSIBLE AGENCY: **FDOT**

Item Segment **TOTAL ALL Years ALL Phases:** **\$298**

Item Number: **441963** Item **TOTAL ALL Years ALL Phases ALL Segments:** **\$298**

MIAMI-DADE TRANSPORTATION PLANNING ORGANIZATION
TRANSPORTATION IMPROVEMENT PROGRAM
PRIMARY STATE HIGHWAYS AND INTERMODAL



HIGHWAYS

TPO Project No: **DT4419651**
LRTP Ref: 06-09
County: MIAMI-DADE
Roadway ID: 87210005
Lanes Exist: 2
Lanes Improved:
Lanes Added:
Project Length: 0.259
District: 6

Project Description: **SR 856 RAMP NB SR A1A TO SR 856 (BRIDGE #870603)**

Type of Work: **BRIDGE-REPAIR/REHABILITATION**

SIS or Non-SIS: **No**

Extra Description:

		Proposed Funding (in \$000s)							
PHASE :	Funding Source	<2023	2022 - 2023	2023 - 2024	2024 - 2025	2025 - 2026	2026 - 2027	>2027	All Years
	BRRP	135	0	0	0	0	0	0	135
	DIH	15	0	0	0	0	0	0	15
	DS	8	0	0	0	0	0	0	8
PRELIMINARY ENGINEERING	Total	158	0	0	0	0	0	0	158
	BRRP	0	2,401	0	0	0	0	0	2,401
	DDR	0	664	0	0	0	0	0	664
	DIH	0	47	0	0	0	0	0	47
CONSTRUCTION	Total	0	3,112	0	0	0	0	0	3,112

RESPONSIBLE AGENCY: **FDOT**

Item Segment TOTAL ALL Years ALL Phases: **\$3,270**
Item Number: **441965** Item TOTAL ALL Years ALL Phases ALL Segments: **\$3,270**

TPO Project No: **DT4421201**
LRTP Ref: 07-72
County: MIAMI-DADE
Roadway ID: 87260000
Lanes Exist: 3
Lanes Improved: 3
Lanes Added:
Project Length: 9.591
District: 6

Project Description: **GOLDEN GLADES INTERCHANGE COMMUNICATIONS CONSULTANT CONTRACT**

Type of Work: **TRANSPORTATION PLANNING**

SIS or Non-SIS: **Yes**

Extra Description:

		Proposed Funding (in \$000s)							
PHASE :	Funding Source	<2023	2022 - 2023	2023 - 2024	2024 - 2025	2025 - 2026	2026 - 2027	>2027	All Years
	DIH	12	5	0	0	0	0	0	17
	DS	400	0	0	0	0	0	0	400
PRELIMINARY ENGINEERING	Total	412	5	0	0	0	0	0	417

RESPONSIBLE AGENCY: **FDOT**

Item Segment TOTAL ALL Years ALL Phases: **\$417**
Item Number: **442120** Item TOTAL ALL Years ALL Phases ALL Segments: **\$417**

MIAMI-DADE TRANSPORTATION PLANNING ORGANIZATION
TRANSPORTATION IMPROVEMENT PROGRAM
PRIMARY STATE HIGHWAYS AND INTERMODAL



HIGHWAYS

TPO Project No: **DT4425381**
LRTP Ref: 06-09
County: MIAMI-DADE
Roadway ID: 87085000
Lanes Exist: 3
Lanes Improved: 3
Lanes Added:
Project Length: 0.066
District: 6

Project Description: **SR 933 / NW 12 AVE** **AT NW 19 ST (TRAFFIC SIGNAL)**

Type of Work: **PEDESTRIAN SAFETY IMPROVEMENT** SIS or Non-SIS: **No**

Extra Description:

		Proposed Funding (in \$000s)							
PHASE :	Funding Source	<2023	2022 - 2023	2023 - 2024	2024 - 2025	2025 - 2026	2026 - 2027	>2027	All Years
PRELIMINARY ENGINEERING	DIH	20	0	0	0	0	0	0	20
	DS	145	0	0	0	0	0	0	145
	Total	165	0	0	0	0	0	0	165
	DDR	12	0	0	0	0	0	0	12
RIGHT OF WAY	DIH	34	0	0	0	0	0	0	34
	DS	34	0	0	0	0	0	0	34
	Total	80	0	0	0	0	0	0	80
	DDR	4	0	0	0	0	0	0	4
RAILROAD & UTILITIES	DIH	21	0	0	0	0	0	0	21
	DS	726	0	0	0	0	0	0	726
	Total	747	0	0	0	0	0	0	747
	DDR	0	24	0	0	0	0	0	24
ALTERNATIVE CONTRACTING INCENTIVES	Total	0	24	0	0	0	0	0	24

RESPONSIBLE AGENCY: **FDOT**

Item Segment TOTAL ALL Years ALL Phases: **\$1,020**

Item Number: **442538** Item TOTAL ALL Years ALL Phases ALL Segments: **\$1,020**

TPO Project No: **DT4434321**
LRTP Ref: 06-08
County: MIAMI-DADE
Roadway ID: 87060000
Lanes Exist: 6
Lanes Improved: 3
Lanes Added:
Project Length: 2.703
District: 6

Project Description: **SR A1A / MACARTHUR CAUSEWAY** **FROM SR 5 / BISCAYNE BLVD TO SR 907 / ALTON RD**

Type of Work: **BIKE PATH/TRAIL** SIS or Non-SIS: **Yes**

Extra Description:

		Proposed Funding (in \$000s)							
PHASE :	Funding Source	<2023	2022 - 2023	2023 - 2024	2024 - 2025	2025 - 2026	2026 - 2027	>2027	All Years
	DIH	30	0	0	0	0	0	0	30
	DS	38	0	0	0	0	0	0	38

MIAMI-DADE TRANSPORTATION PLANNING ORGANIZATION
TRANSPORTATION IMPROVEMENT PROGRAM
PRIMARY STATE HIGHWAYS AND INTERMODAL



HIGHWAYS

TPO Project No:	DT4434321	Project Description:	SR A1A / MACARTHUR CAUSEWAY		FROM SR 5 / BISCAYNE BLVD		TO SR 907 / ALTON RD				
LRTP Ref:	06-08										
County:	MIAMI-DADE										
Roadway ID:	87060000										
Lanes Exist:	6	Type of Work:	BIKE PATH/TRAIL		SIS or Non-SIS:		Yes				
Lanes Improved:	3										
Lanes Added:		Extra Description:									
Project Length:	2.703										
District:	6										
			Proposed Funding (in \$000s)								
PHASE :			Funding Source	<2023	2022 - 2023	2023 - 2024	2024 - 2025	2025 - 2026	2026 - 2027	>2027	All Years
PRELIMINARY ENGINEERING			Total	68	0	0	0	0	0	0	68
			DDR	0	1,066	0	0	0	0	0	1,066
			DIH	0	56	0	0	0	0	0	56
CONSTRUCTION			Total	0	1,122	0	0	0	0	0	1,122
RESPONSIBLE AGENCY: FDOT			Item Segment TOTAL ALL Years ALL Phases: \$1,190								
			Item Number:	443432	Item TOTAL ALL Years ALL Phases ALL Segments:					\$1,190	

TPO Project No:	DT4438551	Project Description:	SR 915 / NE 6 AVE	FROM SOUTH OF NE 147 ST	TO NORTH OF NE 154 ST				
LRTP Ref:	06-09								
County:	MIAMI-DADE								
Roadway ID:	87034000								
Lanes Exist:	4	Type of Work:	INTERSECTION IMPROVEMENT	SIS or Non-SIS:	No				
Lanes Improved:	4								
Lanes Added:		Extra Description:							
Project Length:	0.558								
District:	6								
				Proposed Funding (in \$000s)					
PHASE :	Funding Source	<2023	2022 - 2023	2023 - 2024	2024 - 2025	2025 - 2026	2026 - 2027	>2027	All Years
	DDR	3	0	0	0	0	0	0	3
	DIH	44	3	0	0	0	0	0	47
	DS	215	0	0	0	0	0	0	215
PRELIMINARY ENGINEERING	Total	262	3	0	0	0	0	0	265
	ACSA	277	0	0	0	0	0	0	277
	ACSS	56	0	0	0	0	0	0	56
	SA	233	0	0	0	0	0	0	233
RIGHT OF WAY	Total	566	0	0	0	0	0	0	566
	LF	0	8	0	0	0	0	0	8
RAILROAD & UTILITIES	Total	0	8	0	0	0	0	0	8
	ACSS	0	1,431	0	0	0	0	0	1,431

MIAMI-DADE TRANSPORTATION PLANNING ORGANIZATION
TRANSPORTATION IMPROVEMENT PROGRAM
PRIMARY STATE HIGHWAYS AND INTERMODAL



HIGHWAYS

TPO Project No: **DT4438551** Project Description: **SR 915 / NE 6 AVE** **FROM SOUTH OF NE 147 ST** **TO NORTH OF NE 154 ST**

LRTP Ref: 06-09
County: MIAMI-DADE
Roadway ID: 87034000
Lanes Exist: 4
Lanes Improved: 4
Lanes Added:
Project Length: 0.558
District: 6

Description:

Type of Work:

INTERSECTION IMPROVEMENT

SIS or Non-SIS: **No**

Extra Description:

PHASE :	Funding Source	Proposed Funding (in \$000s)							All Years
		<2023	2022 - 2023	2023 - 2024	2024 - 2025	2025 - 2026	2026 - 2027	>2027	
	SA	40	345	0	0	0	0	0	385
CONSTRUCTION	Total	40	1,776	0	0	0	0	0	1,816

RESPONSIBLE AGENCY: **FDOT**

Item Segment TOTAL ALL Years ALL Phases: **\$2,655**

Item Number: **443855**

Item TOTAL ALL Years ALL Phases ALL Segments: **\$2,655**

TPO Project No: **DT4438611**
LRTP Ref: 06-08
County: MIAMI-DADE
Roadway ID:
Lanes Exist:
Lanes Improved:
Lanes Added:
Project Length:
District: 6

Project Description:

**DTPW - GGF TO INDUSTRIAL PARK -
BIKE-PED BRIDGE AND KISS-RIDE
TERMINAL**

Type of Work:

BIKE PATH/TRAIL

SIS or Non-SIS: **No**

Extra Description:

PHASE :	Funding Source	Proposed Funding (in \$000s)							All Years
		<2023	2022 - 2023	2023 - 2024	2024 - 2025	2025 - 2026	2026 - 2027	>2027	
	CIGP	313	0	0	0	0	0	0	313
	LFP	313	0	0	0	0	0	0	313
PRELIMINARY ENGINEERING	Total	626	0	0	0	0	0	0	626
	CIGP	4,447	0	0	0	0	0	0	4,447
	LFP	4,447	0	0	0	0	0	0	4,447
RIGHT OF WAY	Total	8,894	0	0	0	0	0	0	8,894
	CIGP	0	3,484	0	0	0	0	0	3,484
	LFP	0	3,484	0	0	0	0	0	3,484
CONSTRUCTION	Total	0	6,968	0	0	0	0	0	6,968

MIAMI-DADE TRANSPORTATION PLANNING ORGANIZATION
TRANSPORTATION IMPROVEMENT PROGRAM
PRIMARY STATE HIGHWAYS AND INTERMODAL



HIGHWAYS

RESPONSIBLE AGENCY: MIAMI-DADE COUNTY FLORIDA

Item Segment TOTAL ALL Years ALL Phases: \$16,488

Item Number: 443861 Item TOTAL ALL Years ALL Phases ALL Segments: \$16,488

TPO Project No: **DT4438901**
LRTP Ref: 06-09
County: MIAMI-DADE
Roadway ID: 87006000
Lanes Exist: 1
Lanes Improved: 1
Lanes Added:
Project Length: 0.856
District: 6

Project Description: **SR 970 / SR 5 / DOWNTOWN DISTRIBUTOR RAMPS**
FROM SMIAMI AVE TO SE 2ND AVE

Type of Work: **RIGID PAVEMENT REHABILITATION** SIS or Non-SIS: **Yes**

Extra Description:

		Proposed Funding (in \$000s)							
PHASE :	Funding Source	<2023	2022 - 2023	2023 - 2024	2024 - 2025	2025 - 2026	2026 - 2027	>2027	All Years
PRELIMINARY ENGINEERING	ACSA	50	0	0	0	0	0	0	50
	DS	8	0	0	0	0	0	0	8
	SA	334	0	0	0	0	0	0	334
	Total	392	0	0	0	0	0	0	392
CONSTRUCTION	DDR	0	1,434	156	0	0	0	0	1,590
	DIH	0	28	0	0	0	0	0	28
	DS	0	26	0	0	0	0	0	26
	SA	0	103	0	0	0	0	0	103
	Total	0	1,591	156	0	0	0	0	1,747
ALTERNATIVE CONTRACTING INCENTIVES	DDR	0	0	0	50	0	0	0	50
	Total	0	0	0	50	0	0	0	50

RESPONSIBLE AGENCY: FDOT

Item Segment TOTAL ALL Years ALL Phases: \$2,189

Item Number: 443890 Item TOTAL ALL Years ALL Phases ALL Segments: \$2,189

TPO Project No: **DT4438941**
LRTP Ref: 06-09
County: MIAMI-DADE
Roadway ID: 87270169
Lanes Exist: 1
Lanes Improved: 1
Lanes Added:
Project Length: 0.556
District: 6

Project Description: **SR 9A / I-95 RAMPS**
AT SR 90 / SW 8TH ST AND SW 7TH ST

Type of Work: **RIGID PAVEMENT REHABILITATION** SIS or Non-SIS: **Yes**

Extra Description:

		Proposed Funding (in \$000s)							
PHASE :	Funding Source	<2023	2022 - 2023	2023 - 2024	2024 - 2025	2025 - 2026	2026 - 2027	>2027	All Years
	ACNP	438	0	0	0	0	0	0	438
	DS	24	0	0	0	0	0	0	24

MIAMI-DADE TRANSPORTATION PLANNING ORGANIZATION
TRANSPORTATION IMPROVEMENT PROGRAM
PRIMARY STATE HIGHWAYS AND INTERMODAL



HIGHWAYS

TPO Project No: **DT4438941**
LRTP Ref: 06-09
County: MIAMI-DADE
Roadway ID: 87270169
Lanes Exist: 1
Lanes Improved: 1
Lanes Added:
Project Length: 0.556
District: 6

Project Description: **SR 9A / I-95 RAMPS**

AT SR 90 / SW 8TH ST AND SW 7TH ST

Type of Work: **RIGID PAVEMENT REHABILITATION**

SIS or Non-SIS: **Yes**

Extra Description:

		Proposed Funding (in \$000s)							
PHASE :	Funding Source	<2023	2022 - 2023	2023 - 2024	2024 - 2025	2025 - 2026	2026 - 2027	>2027	All Years
PRELIMINARY ENGINEERING	Total	462	0	0	0	0	0	0	462
	LF	0	15	0	0	0	0	0	15
RAILROAD & UTILITIES	Total	0	15	0	0	0	0	0	15
	ACNP	0	1,934	201	0	0	0	0	2,135
CONSTRUCTION	Total	0	1,934	201	0	0	0	0	2,135
	ACNP	0	0	0	85	0	0	0	85
ALTERNATIVE CONTRACTING INCENTIVES	Total	0	0	0	85	0	0	0	85

RESPONSIBLE AGENCY: **FDOT**

Item Segment TOTAL ALL Years ALL Phases: **\$2,697**

Item Number: **443894** Item TOTAL ALL Years ALL Phases ALL Segments: **\$2,697**

TPO Project No: **DT4438961**
LRTP Ref: 06-09
County: MIAMI-DADE
Roadway ID: 87270004
Lanes Exist: 1
Lanes Improved: 1
Lanes Added:
Project Length: 0.892
District: 6

Project Description: **SR 9A / I-95 RAMPS SB OFF RAMP TO SW 25 RD**

Type of Work: **RIGID PAVEMENT REHABILITATION**

SIS or Non-SIS: **Yes**

Extra Description:

		Proposed Funding (in \$000s)							
PHASE :	Funding Source	<2023	2022 - 2023	2023 - 2024	2024 - 2025	2025 - 2026	2026 - 2027	>2027	All Years
PRELIMINARY ENGINEERING	ACID	79	0	0	0	0	0	0	79
	ACNP	482	0	0	0	0	0	0	482
	DIH	1	0	0	0	0	0	0	1
	DS	12	0	0	0	0	0	0	12
	Total	574	0	0	0	0	0	0	574
RAILROAD & UTILITIES	LF	0	15	0	0	0	0	0	15
	Total	0	15	0	0	0	0	0	15
	ACNP	0	3,240	381	0	0	0	0	3,621
	ACSS	0	304	50	0	0	0	0	354

MIAMI-DADE TRANSPORTATION PLANNING ORGANIZATION
TRANSPORTATION IMPROVEMENT PROGRAM
PRIMARY STATE HIGHWAYS AND INTERMODAL



HIGHWAYS

TPO Project No: **DT4438961**
LRTP Ref: 06-09
County: MIAMI-DADE
Roadway ID: 87270004
Lanes Exist: 1
Lanes Improved: 1
Lanes Added:
Project Length: 0.892
District: 6

Project Description: **SR 9A / I-95 RAMPS SB OFF RAMP TO SW 25 RD**

Type of Work: **RIGID PAVEMENT REHABILITATION** SIS or Non-SIS: **Yes**

Extra Description:

		Proposed Funding (in \$000s)							
PHASE :	Funding Source	<2023	2022 - 2023	2023 - 2024	2024 - 2025	2025 - 2026	2026 - 2027	>2027	All Years
	DS	0	41	0	0	0	0	0	41
CONSTRUCTION	Total	0	3,585	431	0	0	0	0	4,016
	ACNP	0	0	0	145	0	0	0	145
ALTERNATIVE CONTRACTING INCENTIVES	Total	0	0	0	145	0	0	0	145

RESPONSIBLE AGENCY: **FDOT**

Item Segment **TOTAL ALL Years ALL Phases:** **\$4,750**

Item Number: **443896** Item **TOTAL ALL Years ALL Phases ALL Segments:** **\$4,750**

TPO Project No: **DT4438991**
LRTP Ref: 06-09
County: MIAMI-DADE
Roadway ID: 87060001
Lanes Exist: 3
Lanes Improved: 3
Lanes Added:
Project Length: 2.431
District: 6

Project Description: **SR A1A / HARDING AVE / ABBOTT AVE FROM NORTH OF 96 ST TO INDIAN CREEK DR**

Type of Work: **RESURFACING** SIS or Non-SIS: **No**

Extra Description:

		Proposed Funding (in \$000s)							
PHASE :	Funding Source	<2023	2022 - 2023	2023 - 2024	2024 - 2025	2025 - 2026	2026 - 2027	>2027	All Years
	ACSA	354	0	0	0	0	0	0	354
	DIH	44	0	0	0	0	0	0	44
	DS	48	0	0	0	0	0	0	48
	DS	8	0	0	0	0	0	0	8
	SA	804	0	0	0	0	0	0	804
PRELIMINARY ENGINEERING	Total	1,258	0	0	0	0	0	0	1,258
	LF	0	135	0	0	0	0	0	135
RAILROAD & UTILITIES	Total	0	135	0	0	0	0	0	135
	ACNR	0	3,044	0	0	0	0	0	3,044
	DDR	0	2,572	0	0	0	0	0	2,572
	DIH	0	136	0	0	0	0	0	136

MIAMI-DADE TRANSPORTATION PLANNING ORGANIZATION
TRANSPORTATION IMPROVEMENT PROGRAM
PRIMARY STATE HIGHWAYS AND INTERMODAL



HIGHWAYS

TPO Project No:	DT4438991	Project Description:	SR A1A / HARDING AVE / ABBOTT AVE		FROM NORTH OF 96 ST		TO INDIAN CREEK DR				
LRTP Ref:	06-09										
County:	MIAMI-DADE										
Roadway ID:	87060001										
Lanes Exist:	3	Type of Work:	RESURFACING		SIS or Non-SIS:		No				
Lanes Improved:	3										
Lanes Added:		Extra Description:									
Project Length:	2.431										
District:	6										
			Proposed Funding (in \$000s)								
PHASE :			Funding Source	<2023	2022 - 2023	2023 - 2024	2024 - 2025	2025 - 2026	2026 - 2027	>2027	All Years
CONSTRUCTION			Total	0	5,752	0	0	0	0	0	5,752
			DDR	0	0	240	0	0	0	0	240
ALTERNATIVE CONTRACTING INCENTIVES			Total	0	0	240	0	0	0	0	240
RESPONSIBLE AGENCY: FDOT			Item Segment TOTAL ALL Years ALL Phases:								\$7,385
			Item Number:	443899	Item TOTAL ALL Years ALL Phases ALL Segments:					\$8,126	

TPO Project No: DT4438992		Project Description:		SR A1A / HARDING AVE		AT 87 ST				
LRTP Ref: 06-09										
County: MIAMI-DADE										
Roadway ID: 87060001										
Lanes Exist: 3		Type of Work: TRAFFIC OPS IMPROVEMENT		SIS or Non-SIS: No						
Lanes Improved:										
Lanes Added:		Extra Description:								
Project Length: 0.001										
District: 6										
		Proposed Funding (in \$000s)								
PHASE :		Funding Source	<2023	2022 - 2023	2023 - 2024	2024 - 2025	2025 - 2026	2026 - 2027	>2027	All Years
		DDR	0	0	150	0	0	0	0	150
		DIH	0	0	10	0	0	0	0	10
PRELIMINARY ENGINEERING		Total	0	0	160	0	0	0	0	160
		DDR	0	0	0	148	2	0	0	150
		DIH	0	0	0	4	2	0	0	6
		DS	0	0	0	23	0	0	0	23
RIGHT OF WAY		Total	0	0	0	175	4	0	0	179
		DDR	0	0	0	0	292	74	0	366
		DIH	0	0	0	0	36	0	0	36
CONSTRUCTION		Total	0	0	0	0	328	74	0	402
RESPONSIBLE AGENCY: FDOT		Item Segment TOTAL ALL Years ALL Phases: \$741								
		Item Number: 443899	Item TOTAL ALL Years ALL Phases ALL Segments: \$8,126							

MIAMI-DADE TRANSPORTATION PLANNING ORGANIZATION
TRANSPORTATION IMPROVEMENT PROGRAM
PRIMARY STATE HIGHWAYS AND INTERMODAL



HIGHWAYS

TPO Project No: DT4439021	Project Description: SR A1A / COLLINS AVE	FROM NORTH OF 26 ST	TO 44 ST / INDIAN CREEK DR
LRTP Ref: 06-09			
County: MIAMI-DADE			
Roadway ID: 87060000			
Lanes Exist: 3	Type of Work: RESURFACING	SIS or Non-SIS: No	
Lanes Improved: 3	Extra Description:		
Lanes Added:			
Project Length: 0.969			
District: 6			

Description:

		Proposed Funding (in \$000s)							
PHASE :	Funding Source	<2023	2022 - 2023	2023 - 2024	2024 - 2025	2025 - 2026	2026 - 2027	>2027	All Years
PRELIMINARY ENGINEERING	ACSA	116	0	0	0	0	0	0	116
	DIH	4	0	0	0	0	0	0	4
	DS	25	0	0	0	0	0	0	25
	GFSA	901	0	0	0	0	0	0	901
	SA	256	0	0	0	0	0	0	256
	Total	1,302	0	0	0	0	0	0	1,302
RAILROAD & UTILITIES	LF	0	94	0	0	0	0	0	94
	Total	0	94	0	0	0	0	0	94
CONSTRUCTION	ACSS	0	391	0	0	0	0	0	391
	DDR	0	1,745	0	0	0	0	0	1,745
	DIH	0	105	0	0	0	0	0	105
	DS	1	0	0	0	0	0	0	1
	SA	0	719	0	0	0	0	0	719
	Total	1	2,960	0	0	0	0	0	2,961
ALTERNATIVE CONTRACTING INCENTIVES	DDR	0	0	200	0	0	0	0	200
	Total	0	0	200	0	0	0	0	200

RESPONSIBLE AGENCY: FDOT

Item Segment TOTAL ALL Years ALL Phases: **\$4,557**
Item Number: 443902 Item TOTAL ALL Years ALL Phases ALL Segments: **\$4,557**

MIAMI-DADE TRANSPORTATION PLANNING ORGANIZATION
TRANSPORTATION IMPROVEMENT PROGRAM
PRIMARY STATE HIGHWAYS AND INTERMODAL



HIGHWAYS

TPO Project No: **DT4439031** Project Description: **SR 932 / NW / NE 103 ST** **FROM WEST OF NW 6TH AVE** **TO EAST OF NE 2ND AVE**

LRTP Ref: 06-09

County: MIAMI-DADE

Roadway ID: 87038000

Lanes Exist: 2

Lanes Improved: 2

Lanes Added:

Project Length: 0.926

District: 6

Type of Work: **RESURFACING**

SIS or Non-SIS: **No**

Extra Description:

		Proposed Funding (in \$000s)							
PHASE :	Funding Source	<2023	2022 - 2023	2023 - 2024	2024 - 2025	2025 - 2026	2026 - 2027	>2027	All Years
	DDR	294	0	0	0	0	0	0	294
	DIH	24	0	0	0	0	0	0	24
	DS	30	0	0	0	0	0	0	30
PRELIMINARY ENGINEERING	Total	348	0	0	0	0	0	0	348
	LF	0	25	0	0	0	0	0	25
RAILROAD & UTILITIES	Total	0	25	0	0	0	0	0	25
	DDR	0	1,670	0	0	0	0	0	1,670
	DIH	0	58	0	0	0	0	0	58
	DS	1	0	0	0	0	0	0	1
	SA	0	103	0	0	0	0	0	103
CONSTRUCTION	Total	1	1,831	0	0	0	0	0	1,832

RESPONSIBLE AGENCY: **FDOT**

Item Segment **TOTAL ALL Years ALL Phases:** **\$2,205**

Item Number: **443903** Item **TOTAL ALL Years ALL Phases ALL Segments:** **\$2,205**

TPO Project No: **DT4439051** Project Description: **SR 90 / US 41 / SW 7 ST** **FROM BRICKELL AVE** **TO WEST OF SW 2ND AVE**

LRTP Ref: 06-09

County: MIAMI-DADE

Roadway ID: 87120001

Lanes Exist: 3

Lanes Improved: 3

Lanes Added:

Project Length: 0.452

District: 6

Type of Work: **RESURFACING**

SIS or Non-SIS: **No**

Extra Description:

		Proposed Funding (in \$000s)							
PHASE :	Funding Source	<2023	2022 - 2023	2023 - 2024	2024 - 2025	2025 - 2026	2026 - 2027	>2027	All Years
	DDR	0	205	0	0	0	0	0	205
	DIH	0	10	0	0	0	0	0	10
PRELIMINARY ENGINEERING	Total	0	215	0	0	0	0	0	215
	DDR	0	0	0	0	1,249	0	0	1,249
	DIH	0	0	0	0	17	0	0	17

MIAMI-DADE TRANSPORTATION PLANNING ORGANIZATION
TRANSPORTATION IMPROVEMENT PROGRAM
PRIMARY STATE HIGHWAYS AND INTERMODAL



HIGHWAYS

TPO Project No:	DT4439051	Project Description:	SR 90 / US 41 / SW 7 ST	FROM BRICKELL AVE	TO WEST OF SW 2ND AVE				
LRTP Ref:	06-09								
County:	MIAMI-DADE								
Roadway ID:	87120001								
Lanes Exist:	3	Type of Work:	RESURFACING	SIS or Non-SIS:	No				
Lanes Improved:	3								
Lanes Added:		Extra Description:							
Project Length:	0.452								
District:	6								
			Proposed Funding (in \$000s)						
PHASE :	Funding Source	<2023	2022 - 2023	2023 - 2024	2024 - 2025	2025 - 2026	2026 - 2027	>2027	All Years
CONSTRUCTION	Total	0	0	0	0	1,266	0	0	1,266
	DDR	0	0	0	0	0	48	0	48
ALTERNATIVE CONTRACTING INCENTIVES	Total	0	0	0	0	0	48	0	48
RESPONSIBLE AGENCY: FDOT			Item Segment TOTAL ALL Years ALL Phases:			\$1,529			
			Item Number:	443905	Item TOTAL ALL Years ALL Phases ALL Segments:			\$1,529	

TPO Project No: DT4439061		Project Description:	SR 852 / COUNTY LINE RD		FROM EAST OF NW 27 AVE		TO WEST OF NW 1700 BLK					
LRTP Ref: 06-09												
County: MIAMI-DADE												
Roadway ID: 87018000												
Lanes Exist: 4		Type of Work:	RESURFACING	SIS or Non-SIS:	No							
Lanes Improved: 4												
Lanes Added:												
Project Length: 0.762		Extra Description:										
District: 6												
			PHASE :	Proposed Funding (in \$000s)								
				Funding Source	<2023	2022 - 2023	2023 - 2024	2024 - 2025	2025 - 2026	2026 - 2027	>2027	All Years
			ACSA	32	0	0	0	0	0	0	0	32
			DIH	0	0	0	0	0	0	0	0	0
			DS	8	0	0	0	0	0	0	0	8
			GFSA	260	0	0	0	0	0	0	0	260
			SA	27	0	0	0	0	0	0	0	27
PRELIMINARY ENGINEERING			Total	327	0	0	0	0	0	0	0	327
			DDR	0	95	0	0	0	0	0	0	95
			DIH	5	3	0	0	0	0	0	0	8
			DS	20	2	0	0	0	0	0	0	22
RIGHT OF WAY			Total	25	100	0	0	0	0	0	0	125
			DDR	0	1,744	0	0	0	0	0	0	1,744
			DIH	0	66	0	0	0	0	0	0	66

MIAMI-DADE TRANSPORTATION PLANNING ORGANIZATION
TRANSPORTATION IMPROVEMENT PROGRAM
PRIMARY STATE HIGHWAYS AND INTERMODAL



HIGHWAYS

TPO Project No: DT4439061	Project Description:	SR 852 / COUNTY LINE RD	FROM EAST OF NW 27 AVE	TO WEST OF NW 1700 BLK					
LRTP Ref: 06-09									
County: MIAMI-DADE									
Roadway ID: 87018000									
Lanes Exist: 4	Type of Work:	RESURFACING	SIS or Non-SIS:	No					
Lanes Improved: 4									
Lanes Added:	Extra Description:								
Project Length: 0.762									
District: 6									
		Proposed Funding (in \$000s)							
PHASE :	Funding Source	<2023	2022 - 2023	2023 - 2024	2024 - 2025	2025 - 2026	2026 - 2027	>2027	All Years
	SA	0	103	0	0	0	0	0	103
CONSTRUCTION	Total	0	1,913	0	0	0	0	0	1,913
RESPONSIBLE AGENCY: FDOT		Item Segment TOTAL ALL Years ALL Phases: \$2,365							
		Item Number: 443906	Item TOTAL ALL Years ALL Phases ALL Segments: \$2,365						

TPO Project No:	DT4439071	Project Description:	SR 994 / QUAIL ROOST DRIVE	FROM EAST OF KROME AVE	TO WEST OF SW 137 AVE					
LRTP Ref:	06-09									
County:	MIAMI-DADE									
Roadway ID:	87091000									
Lanes Exist:	2	Type of Work:	RESURFACING	SIS or Non-SIS:	No					
Lanes Improved:	2									
Lanes Added:		Extra Description:								
Project Length:	3.937									
District:	6									
				Proposed Funding (in \$000s)						
PHASE :		Funding Source	<2023	2022 - 2023	2023 - 2024	2024 - 2025	2025 - 2026	2026 - 2027	>2027	All Years
		ACSA	94	5	0	0	0	0	0	99
		DIH	10	0	0	0	0	0	0	10
		DS	13	0	0	0	0	0	0	13
		GFSA	690	0	0	0	0	0	0	690
		SA	41	0	0	0	0	0	0	41
PRELIMINARY ENGINEERING		Total	848	5	0	0	0	0	0	853
		DDR	0	15	0	0	0	0	0	15
		LF	0	60	0	0	0	0	0	60
		SA	5	0	0	0	0	0	0	5
RAILROAD & UTILITIES		Total	5	75	0	0	0	0	0	80

MIAMI-DADE TRANSPORTATION PLANNING ORGANIZATION
TRANSPORTATION IMPROVEMENT PROGRAM
PRIMARY STATE HIGHWAYS AND INTERMODAL



HIGHWAYS

TPO Project No: **DT4439071** Project Description: **SR 994 / QUAIL ROOST DRIVE FROM EAST OF KROME AVE TO WEST OF SW 137 AVE**

LRTP Ref: 06-09
County: MIAMI-DADE
Roadway ID: 87091000
Lanes Exist: 2
Lanes Improved: 2
Lanes Added:
Project Length: 3.937
District: 6

Description:

Type of Work: **RESURFACING**

SIS or Non-SIS: **No**

Extra Description:

PHASE :

		Proposed Funding (in \$000s)							
	Funding Source	<2023	2022 - 2023	2023 - 2024	2024 - 2025	2025 - 2026	2026 - 2027	>2027	All Years
	DDR	0	2,572	0	0	0	0	0	2,572
	DIH	0	0	139	0	0	0	0	139
	DS	0	2,281	0	0	0	0	0	2,281
	SA	0	215	0	0	0	0	0	215
CONSTRUCTION	Total	0	5,068	139	0	0	0	0	5,207
	DS	0	0	220	0	0	0	0	220
ALTERNATIVE CONTRACTING INCENTIVES	Total	0	0	220	0	0	0	0	220

RESPONSIBLE AGENCY: **FDOT**

Item Number:

443907

Item Segment TOTAL ALL Years ALL Phases:

\$6,360

Item TOTAL ALL Years ALL Phases ALL Segments:

\$6,360

TPO Project No: **DT4439081** Project Description: **SR 5 / US 1 / S DIXIE HWY FROM SOUTH OF SW 100 ST TO SOUTH OF SW 88 ST**

LRTP Ref: 06-09
County: MIAMI-DADE
Roadway ID: 87030000
Lanes Exist: 6
Lanes Improved: 6
Lanes Added:
Project Length: 0.784
District: 6

Description:

Type of Work: **RESURFACING**

SIS or Non-SIS: **No**

Extra Description:

PHASE :

		Proposed Funding (in \$000s)							
	Funding Source	<2023	2022 - 2023	2023 - 2024	2024 - 2025	2025 - 2026	2026 - 2027	>2027	All Years
	DDR	425	0	0	0	0	0	0	425
	DIH	15	0	0	0	0	0	0	15
	DS	42	0	0	0	0	0	0	42
PRELIMINARY ENGINEERING	Total	482	0	0	0	0	0	0	482
	ACNR	0	0	0	1,515	0	0	0	1,515
	DDR	0	0	0	684	0	0	0	684
	DIH	0	0	0	33	0	0	0	33
CONSTRUCTION	Total	0	0	0	2,232	0	0	0	2,232

MIAMI-DADE TRANSPORTATION PLANNING ORGANIZATION
TRANSPORTATION IMPROVEMENT PROGRAM
PRIMARY STATE HIGHWAYS AND INTERMODAL



HIGHWAYS

RESPONSIBLE AGENCY: **FDOT**

Item Segment TOTAL ALL Years ALL Phases: **\$2,714**

Item Number: **443908** Item TOTAL ALL Years ALL Phases ALL Segments: **\$2,714**

TPO Project No: **DT4439091**
LRTP Ref: **06-09**
County: **MIAMI-DADE**
Roadway ID: **87080900**
Lanes Exist: **4**
Lanes Improved: **4**
Lanes Added:
Project Length: **1.015**
District: **6**

Project Description: **SR 934 / NW 74 ST / W/E 21 ST FROM EAST OF W 4 AVE TO E 4 AVE**

Type of Work: **RESURFACING** SIS or Non-SIS: **No**

Extra Description:

PHASE :	Funding Source	Proposed Funding (in \$000s)							All Years
		<2023	2022 - 2023	2023 - 2024	2024 - 2025	2025 - 2026	2026 - 2027	>2027	
PRELIMINARY ENGINEERING	ACSS	36	0	0	0	0	0	0	36
	DDR	340	0	0	0	0	0	0	340
	DIH	9	0	0	0	0	0	0	9
	DS	19	0	0	0	0	0	0	19
	Total	404	0	0	0	0	0	0	404
RAILROAD & UTILITIES	DDR	5	0	0	0	0	0	0	5
	DS	0	0	15	0	0	0	0	15
	Total	5	0	15	0	0	0	0	20
CONSTRUCTION	ACSS	0	0	278	19	0	0	0	297
	DDR	0	0	1,714	262	0	0	0	1,976
	SA	0	0	21	0	0	0	0	21
	Total	0	0	2,013	281	0	0	0	2,294

RESPONSIBLE AGENCY: **FDOT**

Item Segment TOTAL ALL Years ALL Phases: **\$2,718**

Item Number: **443909** Item TOTAL ALL Years ALL Phases ALL Segments: **\$2,718**

TPO Project No: **DT4439101**
LRTP Ref: **06-09**
County: **MIAMI-DADE**
Roadway ID: **87090000**
Lanes Exist: **1**
Lanes Improved: **1**
Lanes Added:
Project Length: **0.812**
District: **6**

Project Description: **SR 25 / US 27 / NW 36 ST FROM WEST OF NW 7 AVE TO EAST OF N MIAMI AVE**

Type of Work: **RESURFACING** SIS or Non-SIS: **No**

Extra Description:

PHASE :	Funding Source	Proposed Funding (in \$000s)							All Years
		<2023	2022 - 2023	2023 - 2024	2024 - 2025	2025 - 2026	2026 - 2027	>2027	
	DDR	330	0	0	0	0	0	0	330
	DIH	35	20	0	0	0	0	0	55

MIAMI-DADE TRANSPORTATION PLANNING ORGANIZATION
TRANSPORTATION IMPROVEMENT PROGRAM
PRIMARY STATE HIGHWAYS AND INTERMODAL



HIGHWAYS

TPO Project No:	DT4439101	Project Description:	SR 25 / US 27 / NW 36 ST	FROM WEST OF NW 7 AVE	TO EAST OF N MIAMI AVE				
LRTP Ref:	06-09								
County:	MIAMI-DADE								
Roadway ID:	87090000								
Lanes Exist:	1	Type of Work:	RESURFACING	SIS or Non-SIS:	No				
Lanes Improved:	1								
Lanes Added:		Extra Description:							
Project Length:	0.812								
District:	6								
			Proposed Funding (in \$000s)						
PHASE :	Funding Source	<2023	2022 - 2023	2023 - 2024	2024 - 2025	2025 - 2026	2026 - 2027	>2027	All Years
	DS	27	0	0	0	0	0	0	27
PRELIMINARY ENGINEERING	Total	392	20	0	0	0	0	0	412
	LF	0	25	0	0	0	0	0	25
RAILROAD & UTILITIES	Total	0	25	0	0	0	0	0	25
	DDR	0	1,465	0	0	0	0	0	1,465
	DIH	0	55	0	0	0	0	0	55
	SA	0	103	0	0	0	0	0	103
CONSTRUCTION	Total	0	1,623	0	0	0	0	0	1,623
RESPONSIBLE AGENCY: FDOT			Item Segment TOTAL ALL Years ALL Phases:			\$2,060			
			Item Number:	443910	Item TOTAL ALL Years ALL Phases ALL Segments:			\$2,060	

TPO Project No: DT4439111	Project Description:	SR 5 / US 1 / BISCAYNE BLVD	FROM SOUTH OF NE 5 ST	TO NE 11 ST						
LRTP Ref: 06-09										
County: MIAMI-DADE										
Roadway ID: 87030000										
Lanes Exist: 6	Type of Work:	RESURFACING - RIDE ONLY	SIS or Non-SIS:	No						
Lanes Improved: 6										
Lanes Added:	Extra Description:									
Project Length: 0.430										
District: 6										
			Proposed Funding (in \$000s)							
	PHASE :	Funding Source	<2023	2022 - 2023	2023 - 2024	2024 - 2025	2025 - 2026	2026 - 2027	>2027	All Years
		DDR	320	0	0	0	0	0	0	320
		DIH	9	0	0	0	0	0	0	9
		DS	5	0	0	0	0	0	0	5
	PRELIMINARY ENGINEERING	Total	334	0	0	0	0	0	0	334
		DDR	5	0	15	0	0	0	0	20
	RAILROAD & UTILITIES	Total	5	0	15	0	0	0	0	20
		ACNR	0	0	1,591	0	0	0	0	1,591

MIAMI-DADE TRANSPORTATION PLANNING ORGANIZATION
TRANSPORTATION IMPROVEMENT PROGRAM
PRIMARY STATE HIGHWAYS AND INTERMODAL



HIGHWAYS

TPO Project No: **DT4439111** Project Description: **SR 5 / US 1 / BISCAYNE BLVD FROM SOUTH OF NE 5 ST TO NE 11 ST**

LRTP Ref: 06-09

County: MIAMI-DADE

Roadway ID: 87030000

Lanes Exist: 6

Lanes Improved: 6

Lanes Added:

Project Length: 0.430

District: 6

Type of Work: **RESURFACING - RIDE ONLY**

SIS or Non-SIS: **No**

Extra Description:

		Proposed Funding (in \$000s)							
PHASE :	Funding Source	<2023	2022 - 2023	2023 - 2024	2024 - 2025	2025 - 2026	2026 - 2027	>2027	All Years
	DDR	0	0	266	0	0	0	0	266
	DIH	0	0	68	0	0	0	0	68
CONSTRUCTION	Total	0	0	1,925	0	0	0	0	1,925

RESPONSIBLE AGENCY: **FDOT**

Item Segment TOTAL ALL Years ALL Phases: **\$2,279**

Item Number: 443911 Item TOTAL ALL Years ALL Phases ALL Segments: **\$2,279**

TPO Project No: **DT4439121** Project Description: **SR 5 / US 1 / BISCAYNE BLVD FROM NE 105 ST TO NE 123 ST**

LRTP Ref: 06-09

County: MIAMI-DADE

Roadway ID: 87030000

Lanes Exist: 2

Lanes Improved: 2

Lanes Added:

Project Length: 1.210

District: 6

Type of Work: **RESURFACING**

SIS or Non-SIS: **No**

Extra Description:

		Proposed Funding (in \$000s)							
PHASE :	Funding Source	<2023	2022 - 2023	2023 - 2024	2024 - 2025	2025 - 2026	2026 - 2027	>2027	All Years
	DDR	550	0	0	0	0	0	0	550
	DIH	9	5	5	0	0	0	0	19
	DS	53	0	0	0	0	0	0	53
PRELIMINARY ENGINEERING	Total	612	5	5	0	0	0	0	622
	DDR	0	0	3,241	0	0	0	0	3,241
	DIH	0	0	82	0	0	0	0	82
CONSTRUCTION	Total	0	0	3,323	0	0	0	0	3,323
	DDR	0	0	0	140	0	0	0	140
ALTERNATIVE CONTRACTING INCENTIVES	Total	0	0	0	140	0	0	0	140

MIAMI-DADE TRANSPORTATION PLANNING ORGANIZATION
TRANSPORTATION IMPROVEMENT PROGRAM
PRIMARY STATE HIGHWAYS AND INTERMODAL



HIGHWAYS

RESPONSIBLE AGENCY: **FDOT**

Item Segment TOTAL ALL Years ALL Phases: **\$4,085**

Item Number: **443912** Item TOTAL ALL Years ALL Phases ALL Segments: **\$4,085**

TPO Project No: **DT4439131**
LRTP Ref: **06-09**
County: **MIAMI-DADE**
Roadway ID: **87061000**
Lanes Exist: **3**
Lanes Improved: **3**
Lanes Added:
Project Length: **0.776**
District: **6**

Project Description: **SR 886 / PORT BLVD FROM BISCAINE BLVD TO PORT MIAMI**

Type of Work: **RIGID PAVEMENT REHABILITATION** SIS or Non-SIS: **No**

Extra Description:

PHASE :	Funding Source	Proposed Funding (in \$000s)							All Years
		<2023	2022 - 2023	2023 - 2024	2024 - 2025	2025 - 2026	2026 - 2027	>2027	
PRELIMINARY ENGINEERING	DDR	0	0	323	0	0	0	0	323
	DIH	0	0	20	0	0	0	0	20
	Total	0	0	343	0	0	0	0	343
	DDR	0	0	5	0	0	0	0	5
RAILROAD & UTILITIES	DS	0	0	0	0	25	0	0	25
	Total	0	0	5	0	25	0	0	30
CONSTRUCTION	DDR	0	0	0	0	2,805	0	0	2,805
	DIH	0	0	0	0	34	0	0	34
	Total	0	0	0	0	2,839	0	0	2,839

RESPONSIBLE AGENCY: **FDOT**

Item Segment TOTAL ALL Years ALL Phases: **\$3,212**

Item Number: **443913** Item TOTAL ALL Years ALL Phases ALL Segments: **\$3,212**

TPO Project No: **DT4439141**
LRTP Ref: **06-09**
County: **MIAMI-DADE**
Roadway ID: **87240000**
Lanes Exist: **6**
Lanes Improved: **6**
Lanes Added:
Project Length: **0.546**
District: **6**

Project Description: **SR 9 / SR 817 / NW 27 AVE FROM NORTH OF NW 135 ST TO BURLINGTON ST**

Type of Work: **RESURFACING** SIS or Non-SIS: **No**

Extra Description:

PHASE :	Funding Source	Proposed Funding (in \$000s)							All Years
		<2023	2022 - 2023	2023 - 2024	2024 - 2025	2025 - 2026	2026 - 2027	>2027	
PRELIMINARY ENGINEERING	DDR	335	0	0	0	0	0	0	335
	DIH	28	0	0	0	0	0	0	28
	DS	11	0	0	0	0	0	0	11
	Total	374	0	0	0	0	0	0	374

MIAMI-DADE TRANSPORTATION PLANNING ORGANIZATION
TRANSPORTATION IMPROVEMENT PROGRAM
PRIMARY STATE HIGHWAYS AND INTERMODAL



HIGHWAYS

TPO Project No: **DT4439141**
LRTP Ref: 06-09
County: MIAMI-DADE
Roadway ID: 87240000
Lanes Exist: 6
Lanes Improved: 6
Lanes Added:
Project Length: 0.546
District: 6

Project Description: **SR 9 / SR 817 / NW 27 AVE**

FROM NORTH OF NW 135 ST TO BURLINGTON ST

Type of Work: **RESURFACING**

SIS or Non-SIS: **No**

Extra Description:

		Proposed Funding (in \$000s)							
PHASE :	Funding Source	<2023	2022 - 2023	2023 - 2024	2024 - 2025	2025 - 2026	2026 - 2027	>2027	All Years
	LF	0	13	0	0	0	0	0	13
RAILROAD & UTILITIES	Total	0	13	0	0	0	0	0	13
	DDR	0	1,460	0	0	0	0	0	1,460
	DIH	0	37	0	0	0	0	0	37
	SA	0	103	0	0	0	0	0	103
CONSTRUCTION	Total	0	1,600	0	0	0	0	0	1,600
	DDR	0	0	0	65	0	0	0	65
ALTERNATIVE CONTRACTING INCENTIVES	Total	0	0	0	65	0	0	0	65

RESPONSIBLE AGENCY: **FDOT**

Item Segment TOTAL ALL Years ALL Phases: **\$2,052**

Item Number: **443914**

Item TOTAL ALL Years ALL Phases ALL Segments: **\$2,052**

TPO Project No: **DT4439161**
LRTP Ref: 06-09
County: MIAMI-DADE
Roadway ID: 87030000
Lanes Exist: 6
Lanes Improved: 6
Lanes Added:
Project Length: 2.736
District: 6

Project Description: **SR 5 / US 1 / S DIXIE HWY**

FROM NORTH OF SW 80 ST TO SOUTH OF RIVIERA DR

Type of Work: **RESURFACING**

SIS or Non-SIS: **No**

Extra Description:

		Proposed Funding (in \$000s)							
PHASE :	Funding Source	<2023	2022 - 2023	2023 - 2024	2024 - 2025	2025 - 2026	2026 - 2027	>2027	All Years
	ACSA	35	0	0	0	0	0	0	35
	ACSS	23	0	0	0	0	0	0	23
	DDR	0	0	0	0	0	0	0	0
	DIH	15	0	0	0	0	0	0	15
	DS	38	0	0	0	0	0	0	38
	HSP	23	0	0	0	0	0	0	23

MIAMI-DADE TRANSPORTATION PLANNING ORGANIZATION
TRANSPORTATION IMPROVEMENT PROGRAM
PRIMARY STATE HIGHWAYS AND INTERMODAL



HIGHWAYS

TPO Project No: **DT4439161** Project Description: **SR 5 / US 1 / S DIXIE HWY** **FROM NORTH OF SW 80 ST** **TO SOUTH OF RIVIERA DR**

LRTP Ref: 06-09

County: MIAMI-DADE

Roadway ID: 87030000

Lanes Exist: 6

Lanes Improved: 6

Lanes Added:

Project Length: 2.736

District: 6

Project Description:

Type of Work: **RESURFACING**

SIS or Non-SIS: **No**

Extra Description:

		Proposed Funding (in \$000s)							
PHASE :	Funding Source	<2023	2022 - 2023	2023 - 2024	2024 - 2025	2025 - 2026	2026 - 2027	>2027	All Years
PRELIMINARY ENGINEERING	SA	776	0	0	0	0	0	0	776
	Total	910	0	0	0	0	0	0	910
	ACSS	159	0	0	0	0	0	0	159
	DDR	5,538	624	0	0	0	0	0	6,162
CONSTRUCTION	DIH	141	0	0	0	0	0	0	141
	DS	2	0	0	0	0	0	0	2
	Total	5,840	624	0	0	0	0	0	6,464
	SA	0	0	320	0	0	0	0	320
ALTERNATIVE CONTRACTING INCENTIVES	Total	0	0	320	0	0	0	0	320

RESPONSIBLE AGENCY: **FDOT**

Item Segment **TOTAL ALL Years ALL Phases:** **\$7,694**

Item Number: **443916**

Item **TOTAL ALL Years ALL Phases ALL Segments:** **\$7,694**

TPO Project No: **DT4439171** Project Description: **SR 90 / SW 8TH ST** **FROM EAST OF SW 42 AVE** **TO EAST OF SW 27 AVE**

LRTP Ref: 06-09

County: MIAMI-DADE

Roadway ID: 87120000

Lanes Exist: 4

Lanes Improved: 4

Lanes Added:

Project Length: 1.465

District: 6

Project Description:

Type of Work: **RESURFACING**

SIS or Non-SIS: **No**

Extra Description:

		Proposed Funding (in \$000s)							
PHASE :	Funding Source	<2023	2022 - 2023	2023 - 2024	2024 - 2025	2025 - 2026	2026 - 2027	>2027	All Years
	ACSA	69	0	0	0	0	0	0	69
	DDR	0	0	0	0	0	0	0	0
	DDR	123	0	0	0	0	0	0	123
	DIH	66	0	0	0	0	0	0	66
	DS	16	0	0	0	0	0	0	16
	DS	7	0	0	0	0	0	0	7

MIAMI-DADE TRANSPORTATION PLANNING ORGANIZATION
TRANSPORTATION IMPROVEMENT PROGRAM
PRIMARY STATE HIGHWAYS AND INTERMODAL



HIGHWAYS

TPO Project No: **DT4439171** Project Description: **SR 90 / SW 8TH ST** **FROM EAST OF SW 42 AVE** **TO EAST OF SW 27 AVE**

LRTP Ref: 06-09

County: MIAMI-DADE

Roadway ID: 87120000

Lanes Exist: 4

Lanes Improved: 4

Lanes Added:

Project Length: 1.465

District: 6

Type of Work: **RESURFACING**

SIS or Non-SIS: **No**

Extra Description:

		Proposed Funding (in \$000s)							
PHASE :	Funding Source	<2023	2022 - 2023	2023 - 2024	2024 - 2025	2025 - 2026	2026 - 2027	>2027	All Years
PRELIMINARY ENGINEERING	SA	568	0	0	0	0	0	0	568
	Total	849	0	0	0	0	0	0	849
	ACSA	18	0	0	0	0	0	0	18
CONSTRUCTION	DDR	1,313	0	0	0	0	0	0	1,313
	SA	2,094	420	0	0	0	0	0	2,514
	Total	3,425	420	0	0	0	0	0	3,845
ALTERNATIVE CONTRACTING INCENTIVES	SA	0	0	160	0	0	0	0	160
	Total	0	0	160	0	0	0	0	160

RESPONSIBLE AGENCY: **FDOT**

Item Number: **443917** Item Segment **TOTAL ALL Years ALL Phases:** **\$4,854**
Item **TOTAL ALL Years ALL Phases ALL Segments:** **\$5,935**

TPO Project No: **DT4439172** Project Description: **SR 90 / SW 8TH ST** **FROM EAST OF SW 36 AVE** **TO EAST OF SW 29 AVE**

LRTP Ref: 07-68

County: MIAMI-DADE

Roadway ID: 87120000

Lanes Exist: 4

Lanes Improved: 4

Lanes Added:

Project Length: 0.808

District: 6

Type of Work: **PEDESTRIAN SAFETY IMPROVEMENT**

SIS or Non-SIS: **No**

Extra Description:

		Proposed Funding (in \$000s)							
PHASE :	Funding Source	<2023	2022 - 2023	2023 - 2024	2024 - 2025	2025 - 2026	2026 - 2027	>2027	All Years
PRELIMINARY ENGINEERING	DIH	8	0	0	0	0	0	0	8
	Total	8	0	0	0	0	0	0	8
RIGHT OF WAY	DDR	191	0	0	0	0	0	0	191
	DIH	9	0	0	0	0	0	0	9
	Total	200	0	0	0	0	0	0	200
	ARPA	0	819	0	0	0	0	0	819
	DDR	0	18	0	0	0	0	0	18
	DIH	0	36	0	0	0	0	0	36

MIAMI-DADE TRANSPORTATION PLANNING ORGANIZATION
TRANSPORTATION IMPROVEMENT PROGRAM
PRIMARY STATE HIGHWAYS AND INTERMODAL



HIGHWAYS

TPO Project No: **DT4439172** Project Description: **SR 90 / SW 8TH ST** **FROM EAST OF SW 36 AVE** **TO EAST OF SW 29 AVE**

LRTP Ref: 07-68
County: MIAMI-DADE
Roadway ID: 87120000
Lanes Exist: 4
Lanes Improved: 4
Lanes Added:
Project Length: 0.808
District: 6

Project Description:

Type of Work:

PEDESTRIAN SAFETY IMPROVEMENT

SIS or Non-SIS: **No**

Extra Description:

		Proposed Funding (in \$000s)							
PHASE :	Funding Source	<2023	2022 - 2023	2023 - 2024	2024 - 2025	2025 - 2026	2026 - 2027	>2027	All Years
CONSTRUCTION	Total	0	873	0	0	0	0	0	873

RESPONSIBLE AGENCY: **FDOT**

Item Segment TOTAL ALL Years ALL Phases: **\$1,081**

Item Number: **443917**

Item TOTAL ALL Years ALL Phases ALL Segments: **\$5,935**

TPO Project No: **DT4439181** Project Description: **SR 90 / SW 8TH ST** **FROM WEST OF SW 57 AVE** **TO WEST OF SW 42 AVE**

LRTP Ref: 06-09
County: MIAMI-DADE
Roadway ID: 87120000
Lanes Exist: 4
Lanes Improved: 4
Lanes Added:
Project Length: 1.492
District: 6

Project Description:

Type of Work:

RESURFACING

SIS or Non-SIS: **No**

Extra Description:

		Proposed Funding (in \$000s)							
PHASE :	Funding Source	<2023	2022 - 2023	2023 - 2024	2024 - 2025	2025 - 2026	2026 - 2027	>2027	All Years
PRELIMINARY ENGINEERING	ACSA	50	0	0	0	0	0	0	50
	DDR	111	0	0	0	0	0	0	111
	DIH	76	0	0	0	0	0	0	76
	DS	32	0	0	0	0	0	0	32
	DS	40	0	0	0	0	0	0	40
	SA	482	0	0	0	0	0	0	482
	Total	791	0	0	0	0	0	0	791
CONSTRUCTION	ACSA	326	0	0	0	0	0	0	326
	DDR	1,544	0	0	0	0	0	0	1,544
	SA	2,080	325	0	0	0	0	0	2,405
	Total	3,950	325	0	0	0	0	0	4,275
ALTERNATIVE CONTRACTING INCENTIVES	SA	0	0	140	0	0	0	0	140
	Total	0	0	140	0	0	0	0	140

MIAMI-DADE TRANSPORTATION PLANNING ORGANIZATION
TRANSPORTATION IMPROVEMENT PROGRAM
PRIMARY STATE HIGHWAYS AND INTERMODAL



HIGHWAYS

RESPONSIBLE AGENCY: **FDOT**

Item Segment TOTAL ALL Years ALL Phases: **\$5,206**

Item Number: **443918** Item TOTAL ALL Years ALL Phases ALL Segments: **\$6,904**

TPO Project No: **DT4439182**
LRTP Ref: **07-68**
County: **MIAMI-DADE**
Roadway ID: **87120000**
Lanes Exist: **4**
Lanes Improved: **4**
Lanes Added:
Project Length: **0.043**
District: **6**

Project Description: **SR 90 / SW 8TH ST AT SW 44 AVE**

Type of Work: **PEDESTRIAN SAFETY IMPROVEMENT** SIS or Non-SIS: **No**

Extra Description:

PHASE :	Funding Source	Proposed Funding (in \$000s)							All Years
		<2023	2022 - 2023	2023 - 2024	2024 - 2025	2025 - 2026	2026 - 2027	>2027	
	ACSS	258	30	0	0	0	0	0	288
	DS	2	0	0	0	0	0	0	2
CONSTRUCTION	Total	260	30	0	0	0	0	0	290

RESPONSIBLE AGENCY: **FDOT**

Item Segment TOTAL ALL Years ALL Phases: **\$290**

Item Number: **443918** Item TOTAL ALL Years ALL Phases ALL Segments: **\$6,904**

TPO Project No: **DT4439183**
LRTP Ref: **07-68**
County: **MIAMI-DADE**
Roadway ID: **87120000**
Lanes Exist: **4**
Lanes Improved: **4**
Lanes Added:
Project Length: **0.721**
District: **6**

Project Description: **SR 90 / SW 8TH ST FROM WEST OF SW 55 AVE TO WEST OF SW 48 AVE**

Type of Work: **PEDESTRIAN SAFETY IMPROVEMENT** SIS or Non-SIS: **No**

Extra Description:

PHASE :	Funding Source	Proposed Funding (in \$000s)							All Years
		<2023	2022 - 2023	2023 - 2024	2024 - 2025	2025 - 2026	2026 - 2027	>2027	
	DIH	10	0	0	0	0	0	0	10
PRELIMINARY ENGINEERING	Total	10	0	0	0	0	0	0	10
	DDR	181	0	0	0	0	0	0	181
	DIH	10	0	0	0	0	0	0	10
RIGHT OF WAY	Total	191	0	0	0	0	0	0	191
	ARPA	0	1,131	0	0	0	0	0	1,131
	DDR	0	25	0	0	0	0	0	25

MIAMI-DADE TRANSPORTATION PLANNING ORGANIZATION
TRANSPORTATION IMPROVEMENT PROGRAM
PRIMARY STATE HIGHWAYS AND INTERMODAL



HIGHWAYS

TPO Project No: DT4439183		Project Description:		SR 90 / SW 8TH ST		FROM WEST OF SW 55 AVE		TO WEST OF SW 48 AVE																																										
LRTP Ref: 07-68																																																		
County: MIAMI-DADE																																																		
Roadway ID: 87120000																																																		
Lanes Exist: 4		Type of Work: PEDESTRIAN SAFETY IMPROVEMENT		SIS or Non-SIS: No																																														
Lanes Improved: 4																																																		
Lanes Added:		Extra Description:		<table><tr><th colspan="9">Proposed Funding (in \$000s)</th></tr><tr><th>PHASE :</th><th>Funding Source</th><th><2023</th><th>2022 - 2023</th><th>2023 - 2024</th><th>2024 - 2025</th><th>2025 - 2026</th><th>2026 - 2027</th><th>>2027</th><th>All Years</th></tr><tr><td></td><td>DIH</td><td>0</td><td>51</td><td>0</td><td>0</td><td>0</td><td>0</td><td>0</td><td>51</td></tr><tr><td colspan="2">Project Length: 0.721</td><td>CONSTRUCTION</td><td>Total</td><td>0</td><td>1,207</td><td>0</td><td>0</td><td>0</td><td>0</td><td>0</td><td>1,207</td></tr></table>						Proposed Funding (in \$000s)									PHASE :	Funding Source	<2023	2022 - 2023	2023 - 2024	2024 - 2025	2025 - 2026	2026 - 2027	>2027	All Years		DIH	0	51	0	0	0	0	0	51	Project Length: 0.721		CONSTRUCTION	Total	0	1,207	0	0	0	0	0	1,207
Proposed Funding (in \$000s)																																																		
PHASE :	Funding Source									<2023	2022 - 2023	2023 - 2024	2024 - 2025	2025 - 2026	2026 - 2027	>2027	All Years																																	
	DIH	0	51	0	0	0	0	0	51																																									
Project Length: 0.721		CONSTRUCTION	Total	0	1,207	0	0	0	0	0	1,207																																							
District: 6																																																		
RESPONSIBLE AGENCY: FDOT		<table><tr><td colspan="6">Item Segment TOTAL ALL Years ALL Phases:</td><td colspan="4">\$1,408</td></tr><tr><td colspan="2">Item Number: 443918</td><td colspan="6">Item TOTAL ALL Years ALL Phases ALL Segments:</td><td colspan="2">\$6,904</td></tr></table>										Item Segment TOTAL ALL Years ALL Phases:						\$1,408				Item Number: 443918		Item TOTAL ALL Years ALL Phases ALL Segments:						\$6,904																				
Item Segment TOTAL ALL Years ALL Phases:						\$1,408																																												
Item Number: 443918		Item TOTAL ALL Years ALL Phases ALL Segments:						\$6,904																																										

TPO Project No:	DT4439191	Project Description:	SR 90 / SW 8TH ST	FROM WEST OF SW 74 COURT	TO WEST OF SW 57 AVE
LRTP Ref:	06-09				
County:	MIAMI-DADE				
Roadway ID:	87120000				
Lanes Exist:	4	Type of Work:	RESURFACING	SIS or Non-SIS:	No
Lanes Improved:	4				
Lanes Added:		Extra Description:			
Project Length:	1.795				
District:	6				

MIAMI-DADE TRANSPORTATION PLANNING ORGANIZATION
TRANSPORTATION IMPROVEMENT PROGRAM
PRIMARY STATE HIGHWAYS AND INTERMODAL



HIGHWAYS

TPO Project No: **DT4439191** Project Description: **SR 90 / SW 8TH ST** **FROM WEST OF SW 74 COURT TO WEST OF SW 57 AVE**

LRTP Ref: 06-09
County: MIAMI-DADE
Roadway ID: 87120000
Lanes Exist: 4
Lanes Improved: 4
Lanes Added:
Project Length: 1.795
District: 6

Extra Description:

Type of Work: **RESURFACING**

SIS or Non-SIS: **No**

Extra Description:

		Proposed Funding (in \$000s)							
PHASE :	Funding Source	<2023	2022 - 2023	2023 - 2024	2024 - 2025	2025 - 2026	2026 - 2027	>2027	All Years
RAILROAD & UTILITIES	Total	64	0	0	0	0	0	0	64
	ACSA	397	0	0	0	0	0	0	397
	DDR	248	0	0	0	0	0	0	248
	DIH	74	0	0	0	0	0	0	74
	SA	4,241	412	0	0	0	0	0	4,653
CONSTRUCTION	Total	4,960	412	0	0	0	0	0	5,372
	SA	0	0	180	0	0	0	0	180
ALTERNATIVE CONTRACTING INCENTIVES	Total	0	0	180	0	0	0	0	180

RESPONSIBLE AGENCY: FDOT

Item Segment TOTAL ALL Years ALL Phases: \$6,737
Item Number: 443919 Item TOTAL ALL Years ALL Phases ALL Segments: \$8,271

TPO Project No: **DT4439192** Project Description: **SR 90 / SW 8TH ST** **FROM EAST OF 65 AVE TO WEST OF SW 63 AVE**

LRTP Ref: 07-68
County: MIAMI-DADE
Roadway ID: 87120000
Lanes Exist: 4
Lanes Improved:
Lanes Added:
Project Length: 0.217
District: 6

Extra Description:

Type of Work: **PEDESTRIAN SAFETY IMPROVEMENT**

SIS or Non-SIS: **No**

Extra Description:

		Proposed Funding (in \$000s)							
PHASE :	Funding Source	<2023	2022 - 2023	2023 - 2024	2024 - 2025	2025 - 2026	2026 - 2027	>2027	All Years
PRELIMINARY ENGINEERING	DIH	7	0	0	0	0	0	0	7
	Total	7	0	0	0	0	0	0	7
	ARPA	365	0	0	0	0	0	0	365
RIGHT OF WAY	DIH	10	0	0	0	0	0	0	10
	DS	90	0	0	0	0	0	0	90
	Total	465	0	0	0	0	0	0	465
	ARPA	0	868	0	0	0	0	0	868
	DDR	0	152	0	0	0	0	0	152

MIAMI-DADE TRANSPORTATION PLANNING ORGANIZATION
TRANSPORTATION IMPROVEMENT PROGRAM
PRIMARY STATE HIGHWAYS AND INTERMODAL



HIGHWAYS

TPO Project No: DT4439192	Project Description:	SR 90 / SW 8TH ST	FROM EAST OF 65 AVE	TO WEST OF SW 63 AVE							
LRTP Ref: 07-68											
County: MIAMI-DADE											
Roadway ID: 87120000											
Lanes Exist: 4	Type of Work:	PEDESTRIAN SAFETY IMPROVEMENT	SIS or Non-SIS:	No							
Lanes Improved:											
Lanes Added:	Extra Description:										
Project Length: 0.217											
District: 6											
		PHASE :	Proposed Funding (in \$000s)								
			Funding Source	<2023	2022 - 2023	2023 - 2024	2024 - 2025	2025 - 2026	2026 - 2027	>2027	All Years
			DIH	0	42	0	0	0	0	0	42
		CONSTRUCTION	Total	0	1,062	0	0	0	0	0	1,062
RESPONSIBLE AGENCY: FDOT		Item Segment TOTAL ALL Years ALL Phases: \$1,534									
		Item Number:	443919	Item TOTAL ALL Years ALL Phases ALL Segments: \$8,271							

TPO Project No:	DT4439261	Project Description:	SR 934 / 71 ST	FROM BAY DR EAST	TO COLLINS AVE							
LRTP Ref:	06-09											
County:	MIAMI-DADE											
Roadway ID:	87080000											
Lanes Exist:	2	Type of Work:	RESURFACING	SIS or Non-SIS:	No							
Lanes Improved:	2											
Lanes Added:		Extra Description:										
Project Length:	0.457											
District:	6											
				Proposed Funding (in \$000s)								
		PHASE :	Funding Source	<2023	2022 - 2023	2023 - 2024	2024 - 2025	2025 - 2026	2026 - 2027	>2027	All Years	
			DDR	0	0	220	0	0	0	0	220	
			DIH	0	20	0	0	0	0	0	20	
		PRELIMINARY ENGINEERING	Total	0	20	220	0	0	0	0	240	
			ACNR	0	0	0	0	179	0	0	179	
			DDR	0	0	0	0	1,247	0	0	1,247	
			DIH	0	0	0	0	19	0	0	19	
		CONSTRUCTION	Total	0	0	0	0	1,445	0	0	1,445	
RESPONSIBLE AGENCY: FDOT			Item Segment TOTAL ALL Years ALL Phases:								\$1,685	
			Item Number:	443926		Item TOTAL ALL Years ALL Phases ALL Segments:					\$1,685	

MIAMI-DADE TRANSPORTATION PLANNING ORGANIZATION
TRANSPORTATION IMPROVEMENT PROGRAM
PRIMARY STATE HIGHWAYS AND INTERMODAL



HIGHWAYS

TPO Project No: **DT4439271**
LRTP Ref: 06-09
County: MIAMI-DADE
Roadway ID: 87281000
Lanes Exist: 2
Lanes Improved: 2
Lanes Added:
Project Length: 1.471
District: 6

Project Description:

SR 953 / LEJEUNE ROAD

FROM NORTH OF NW 79 ST

TO SOUTH OF NW 103 ST

Type of Work:

RESURFACING

SIS or Non-SIS: **No**

Extra Description:

		Proposed Funding (in \$000s)							
PHASE :	Funding Source	<2023	2022 - 2023	2023 - 2024	2024 - 2025	2025 - 2026	2026 - 2027	>2027	All Years
PRELIMINARY ENGINEERING	ACSA	24	0	0	0	0	0	0	24
	DIH	11	0	0	0	0	0	0	11
	DS	32	0	0	0	0	0	0	32
	GFSA	425	0	0	0	0	0	0	425
	SA	64	0	0	0	0	0	0	64
	Total	556	0	0	0	0	0	0	556
RIGHT OF WAY	ACSA	0	274	0	0	0	0	0	274
	DDR	90	0	0	0	0	0	0	90
	DIH	13	0	0	0	0	0	0	13
	SA	0	40	0	0	0	0	0	40
	Total	103	314	0	0	0	0	0	417
RAILROAD & UTILITIES	DS	0	15	0	0	0	0	0	15
	Total	0	15	0	0	0	0	0	15
CONSTRUCTION	DDR	0	2,066	317	0	0	0	0	2,383
	DIH	0	94	0	0	0	0	0	94
	SA	0	411	0	0	0	0	0	411
	Total	0	2,571	317	0	0	0	0	2,888
ALTERNATIVE CONTRACTING INCENTIVES	DDR	0	0	140	0	0	0	0	140
	Total	0	0	140	0	0	0	0	140

RESPONSIBLE AGENCY: **FDOT**

Item Segment TOTAL ALL Years ALL Phases: **\$4,016**
Item Number: **443927** Item TOTAL ALL Years ALL Phases ALL Segments: **\$4,016**

MIAMI-DADE TRANSPORTATION PLANNING ORGANIZATION
TRANSPORTATION IMPROVEMENT PROGRAM
PRIMARY STATE HIGHWAYS AND INTERMODAL



HIGHWAYS

TPO Project No: **DT4439311**
LRTP Ref: 06-09
County: MIAMI-DADE
Roadway ID: 87060000
Lanes Exist: 6
Lanes Improved: 6
Lanes Added:
Project Length: 0.769
District: 6

Project Description: **SRA1A / COLLINS AV FRM 44 ST TO 4700 BLK & INDIAN CRK FRM 41 ST TO 44 ST**

Type of Work: **RESURFACING**

SIS or Non-SIS: **No**

Extra Description:

PHASE :	Funding Source	Proposed Funding (in \$000s)							All Years
		<2023	2022 - 2023	2023 - 2024	2024 - 2025	2025 - 2026	2026 - 2027	>2027	
PRELIMINARY ENGINEERING	DDR	332	0	0	0	0	0	0	332
	DIH	10	0	0	0	0	0	0	10
	DS	10	0	0	0	0	0	0	10
	Total	352	0	0	0	0	0	0	352
CONSTRUCTION	DDR	0	0	2,022	0	0	0	0	2,022
	DIH	0	0	58	0	0	0	0	58
	Total	0	0	2,080	0	0	0	0	2,080

RESPONSIBLE AGENCY: **FDOT**

Item Number: **443931**

Item Segment **TOTAL ALL Years ALL Phases:** **\$2,432**

Item **TOTAL ALL Years ALL Phases ALL Segments:** **\$2,432**

TPO Project No: **DT4439321**
LRTP Ref: 06-09
County: MIAMI-DADE
Roadway ID: 87034000
Lanes Exist: 4
Lanes Improved: 4
Lanes Added:
Project Length: 1.490
District: 6

Project Description: **SR 915 / NE 6 AVE**

FROM SOUTH OF NE 123 ST TO NORTH OF NE 145 ST

Type of Work: **RESURFACING**

SIS or Non-SIS: **No**

Extra Description:

PHASE :	Funding Source	Proposed Funding (in \$000s)							All Years
		<2023	2022 - 2023	2023 - 2024	2024 - 2025	2025 - 2026	2026 - 2027	>2027	
PRELIMINARY ENGINEERING	ACSA	91	0	0	0	0	0	0	91
	ACSS	113	0	0	0	0	0	0	113
	DIH	73	5	0	0	0	0	0	78
	DS	12	0	0	0	0	0	0	12
	GFSA	320	0	0	0	0	0	0	320
	Total	609	5	0	0	0	0	0	614
RAILROAD & UTILITIES	LF	0	22	0	0	0	0	0	22
	Total	0	22	0	0	0	0	0	22
	ACSS	0	259	0	0	0	0	0	259

MIAMI-DADE TRANSPORTATION PLANNING ORGANIZATION
TRANSPORTATION IMPROVEMENT PROGRAM
PRIMARY STATE HIGHWAYS AND INTERMODAL



HIGHWAYS

TPO Project No: **DT4439321** Project Description: **SR 915 / NE 6 AVE** **FROM SOUTH OF NE 123 ST** **TO NORTH OF NE 145 ST**

LRTP Ref: 06-09
County: MIAMI-DADE
Roadway ID: 87034000
Lanes Exist: 4
Lanes Improved: 4
Lanes Added:
Project Length: 1.490
District: 6

Project Description:

Type of Work: **RESURFACING**

SIS or Non-SIS: **No**

Extra Description:

		Proposed Funding (in \$000s)							
PHASE :	Funding Source	<2023	2022 - 2023	2023 - 2024	2024 - 2025	2025 - 2026	2026 - 2027	>2027	All Years
	DDR	0	242	0	0	0	0	0	242
	DDR	0	2,411	0	0	0	0	0	2,411
	DIH	0	63	0	0	0	0	0	63
CONSTRUCTION	Total	0	2,975	0	0	0	0	0	2,975
	SA	0	0	110	0	0	0	0	110
ALTERNATIVE CONTRACTING INCENTIVES	Total	0	0	110	0	0	0	0	110

RESPONSIBLE AGENCY: **FDOT**

Item Segment TOTAL ALL Years ALL Phases: **\$3,721**

Item Number: **443932** Item TOTAL ALL Years ALL Phases ALL Segments: **\$5,186**

TPO Project No: **DT4439322** Project Description: **SR 915 / NE 6 AVE** **AT NE 139 ST**

LRTP Ref: 06-09
County: MIAMI-DADE
Roadway ID: 87034000
Lanes Exist: 4
Lanes Improved: 4
Lanes Added:
Project Length: 0.200
District: 6

Project Description:

Type of Work: **INTERSECTION IMPROVEMENT**

SIS or Non-SIS: **No**

Extra Description:

		Proposed Funding (in \$000s)							
PHASE :	Funding Source	<2023	2022 - 2023	2023 - 2024	2024 - 2025	2025 - 2026	2026 - 2027	>2027	All Years
	ACSS	169	0	0	0	0	0	0	169
	DDR	0	0	0	0	0	0	0	0
	DS	9	0	0	0	0	0	0	9
PRELIMINARY ENGINEERING	Total	178	0	0	0	0	0	0	178
	DDR	0	130	30	0	0	0	0	160
	DIH	7	15	5	0	0	0	0	27
	DS	260	0	7	0	0	0	0	267
RIGHT OF WAY	Total	267	145	42	0	0	0	0	454
	LF	0	0	0	4	0	0	0	4
RAILROAD & UTILITIES	Total	0	0	0	4	0	0	0	4

MIAMI-DADE TRANSPORTATION PLANNING ORGANIZATION
TRANSPORTATION IMPROVEMENT PROGRAM
PRIMARY STATE HIGHWAYS AND INTERMODAL



HIGHWAYS

TPO Project No: **DT4439322**
LRTP Ref: 06-09
County: MIAMI-DADE
Roadway ID: 87034000
Lanes Exist: 4
Lanes Improved: 4
Lanes Added:
Project Length: 0.200
District: 6

Project Description: **SR 915 / NE 6 AVE AT NE 139 ST**
Type of Work: **INTERSECTION IMPROVEMENT** SIS or Non-SIS: **No**
Extra Description:

PHASE :	Funding Source	Proposed Funding (in \$000s)							All Years
		<2023	2022 - 2023	2023 - 2024	2024 - 2025	2025 - 2026	2026 - 2027	>2027	
	ACSS	0	0	0	828	0	0	0	828
	DS	1	0	0	0	0	0	0	1
CONSTRUCTION	Total	1	0	0	828	0	0	0	829

RESPONSIBLE AGENCY: **FDOT**

Item Segment **TOTAL ALL Years ALL Phases:** **\$1,465**

Item Number: **443932** Item **TOTAL ALL Years ALL Phases ALL Segments:** **\$5,186**

TPO Project No: **DT4439331**
LRTP Ref: 06-09
County: MIAMI-DADE
Roadway ID: 87066000
Lanes Exist: 4
Lanes Improved: 4
Lanes Added:
Project Length: 0.757
District: 6

Project Description: **SR 922 / NW-NE 125 ST FROM WEST OF NW 1ST AVE TO WEST OF NE 5TH AVE**
Type of Work: **RESURFACING - RIDE ONLY** SIS or Non-SIS: **No**
Extra Description:

PHASE :	Funding Source	Proposed Funding (in \$000s)							All Years
		<2023	2022 - 2023	2023 - 2024	2024 - 2025	2025 - 2026	2026 - 2027	>2027	
	DDR	242	0	0	0	0	0	0	242
	DIH	37	5	0	0	0	0	0	42
	DS	17	0	0	0	0	0	0	17
PRELIMINARY ENGINEERING	Total	296	5	0	0	0	0	0	301
	DDR	0	2,062	0	0	0	0	0	2,062
	DIH	0	42	0	0	0	0	0	42
	SA	0	103	0	0	0	0	0	103
CONSTRUCTION	Total	0	2,207	0	0	0	0	0	2,207
	DDR	0	0	70	0	0	0	0	70
ALTERNATIVE CONTRACTING INCENTIVES	Total	0	0	70	0	0	0	0	70

MIAMI-DADE TRANSPORTATION PLANNING ORGANIZATION
TRANSPORTATION IMPROVEMENT PROGRAM
PRIMARY STATE HIGHWAYS AND INTERMODAL



HIGHWAYS

RESPONSIBLE AGENCY: **FDOT**

Item Segment TOTAL ALL Years ALL Phases: **\$2,578**

Item Number: **443933** Item TOTAL ALL Years ALL Phases ALL Segments: **\$2,578**

TPO Project No: **DT4439351**
LRTP Ref: **06-09**
County: **MIAMI-DADE**
Roadway ID: **87066000**
Lanes Exist: **4**
Lanes Improved: **4**
Lanes Added:
Project Length: **0.815**
District: **6**

Project Description: **SR 922 / NE 123 ST**

FROM WEST OF BISCAYNE BLVD TO EAST OF N BAYSHORE DR

Type of Work: **RESURFACING - RIDE ONLY**

SIS or Non-SIS: **No**

Extra Description:

		Proposed Funding (in \$000s)							
PHASE :	Funding Source	<2023	2022 - 2023	2023 - 2024	2024 - 2025	2025 - 2026	2026 - 2027	>2027	All Years
PRELIMINARY ENGINEERING	DDR	315	0	0	0	0	0	0	315
	DIH	14	20	20	0	0	0	0	54
	DS	58	0	0	0	0	0	0	58
	Total	387	20	20	0	0	0	0	427
CONSTRUCTION	DDR	0	0	1,823	0	0	0	0	1,823
	DIH	0	0	48	0	0	0	0	48
	Total	0	0	1,871	0	0	0	0	1,871
ALTERNATIVE CONTRACTING INCENTIVES	DDR	0	0	0	80	0	0	0	80
	Total	0	0	0	80	0	0	0	80

RESPONSIBLE AGENCY: **FDOT**

Item Segment TOTAL ALL Years ALL Phases: **\$2,378**

Item Number: **443935** Item TOTAL ALL Years ALL Phases ALL Segments: **\$2,378**

TPO Project No: **DT4439361**
LRTP Ref: **06-09**
County: **MIAMI-DADE**
Roadway ID: **87190000**
Lanes Exist: **4**
Lanes Improved: **4**
Lanes Added:
Project Length: **1.992**
District: **6**

Project Description: **SR 909 / W DIXIE HWY**

FROM SOUTH OF NE 129 ST TO NORTH OF NE 151 ST

Type of Work: **RESURFACING**

SIS or Non-SIS: **No**

Extra Description:

		Proposed Funding (in \$000s)							
PHASE :	Funding Source	<2023	2022 - 2023	2023 - 2024	2024 - 2025	2025 - 2026	2026 - 2027	>2027	All Years
	ACSS	90	0	0	0	0	0	0	90
	DIH	16	10	10	0	0	0	0	36
	DS	9	0	0	0	0	0	0	9
	Total	609	0	0	0	0	0	0	609

MIAMI-DADE TRANSPORTATION PLANNING ORGANIZATION
TRANSPORTATION IMPROVEMENT PROGRAM
PRIMARY STATE HIGHWAYS AND INTERMODAL



HIGHWAYS

TPO Project No: **DT4439361** Project Description: **SR 909 / W DIXIE HWY** **FROM SOUTH OF NE 129 ST** **TO NORTH OF NE 151 ST**

LRTP Ref: 06-09
County: MIAMI-DADE
Roadway ID: 87190000
Lanes Exist: 4
Lanes Improved: 4
Lanes Added:
Project Length: 1.992
District: 6

Description:

Type of Work: **RESURFACING**

SIS or Non-SIS: **No**

Extra Description:

		Proposed Funding (in \$000s)							
PHASE :	Funding Source	<2023	2022 - 2023	2023 - 2024	2024 - 2025	2025 - 2026	2026 - 2027	>2027	All Years
PRELIMINARY ENGINEERING	Total	724	10	10	0	0	0	0	744
	ACSS	0	649	0	0	0	0	0	649
	DDR	0	514	0	0	0	0	0	514
	DIH	0	146	0	0	0	0	0	146
	SA	0	3,786	0	0	0	0	0	3,786
CONSTRUCTION	Total	0	5,095	0	0	0	0	0	5,095
	SA	0	0	240	0	0	0	0	240
ALTERNATIVE CONTRACTING INCENTIVES	Total	0	0	240	0	0	0	0	240

RESPONSIBLE AGENCY: **FDOT**

Item Number: 443936 Item Segment TOTAL ALL Years ALL Phases: \$6,079
Item TOTAL ALL Years ALL Phases ALL Segments: \$6,079

TPO Project No: **DT4439371** Project Description: **SR 817 / NW 27 AVE** **FROM BURLINGTON ST** **TO NW 168 TER**

LRTP Ref: 06-09
County: MIAMI-DADE
Roadway ID: 87019000
Lanes Exist: 3
Lanes Improved: 3
Lanes Added:
Project Length: 1.689
District: 6

Description:

Type of Work: **RESURFACING**

SIS or Non-SIS: **No**

Extra Description:

		Proposed Funding (in \$000s)							
PHASE :	Funding Source	<2023	2022 - 2023	2023 - 2024	2024 - 2025	2025 - 2026	2026 - 2027	>2027	All Years
PRELIMINARY ENGINEERING	ACSA	82	0	0	0	0	0	0	82
	DDR	1	0	0	0	0	0	0	1
	DIH	25	0	0	0	0	0	0	25
	DS	13	0	0	0	0	0	0	13
	GFSA	426	0	0	0	0	0	0	426
	Total	547	0	0	0	0	0	0	547
RAILROAD & UTILITIES	DDR	0	15	0	0	0	0	0	15
	Total	0	15	0	0	0	0	0	15

MIAMI-DADE TRANSPORTATION PLANNING ORGANIZATION
TRANSPORTATION IMPROVEMENT PROGRAM
PRIMARY STATE HIGHWAYS AND INTERMODAL



HIGHWAYS

TPO Project No: **DT4439371** Project Description: **SR 817 / NW 27 AVE** **FROM BURLINGTON ST** **TO NW 168 TER**

LRTP Ref: 06-09
County: MIAMI-DADE
Roadway ID: 87019000
Lanes Exist: 3
Lanes Improved: 3
Lanes Added:
Project Length: 1.689
District: 6

Description:

Type of Work: **RESURFACING**

SIS or Non-SIS: **No**

Extra Description:

PHASE :

Proposed Funding (in \$000s)									
Funding Source	<2023	2022 - 2023	2023 - 2024	2024 - 2025	2025 - 2026	2026 - 2027	>2027	All Years	
DDR	0	2,731	0	0	0	0	0	2,731	
DIH	0	73	0	0	0	0	0	73	
SA	0	308	0	0	0	0	0	308	
CONSTRUCTION Total	0	3,112	0	0	0	0	0	3,112	
DDR	0	0	0	135	0	0	0	135	
ALTERNATIVE CONTRACTING INCENTIVES Total	0	0	0	135	0	0	0	135	

RESPONSIBLE AGENCY: **FDOT**

Item Segment **TOTAL ALL Years ALL Phases:** **\$3,809**

Item Number: **443937** Item **TOTAL ALL Years ALL Phases ALL Segments:** **\$4,435**

TPO Project No: **DT4439372** Project Description: **SR 817 / NW 27 AVE** **FROM SESAME ST** **TO DUNAD AVE**

LRTP Ref: 07-68
County: MIAMI-DADE
Roadway ID: 87019000
Lanes Exist: 6
Lanes Improved: 5
Lanes Added:
Project Length: 0.100
District: 6

Description:

Type of Work: **PEDESTRIAN SAFETY IMPROVEMENT**

SIS or Non-SIS: **No**

Extra Description:

PHASE :

Proposed Funding (in \$000s)									
Funding Source	<2023	2022 - 2023	2023 - 2024	2024 - 2025	2025 - 2026	2026 - 2027	>2027	All Years	
ACSS	0	72	0	0	0	0	0	72	
SA	0	15	0	0	0	0	0	15	
PRELIMINARY ENGINEERING Total	0	87	0	0	0	0	0	87	
ACSS	0	0	145	34	0	0	0	179	
SA	0	0	8	4	0	0	0	12	
RIGHT OF WAY Total	0	0	153	38	0	0	0	191	
ACSS	0	0	0	307	41	0	0	348	
CONSTRUCTION Total	0	0	0	307	41	0	0	348	

MIAMI-DADE TRANSPORTATION PLANNING ORGANIZATION
TRANSPORTATION IMPROVEMENT PROGRAM
PRIMARY STATE HIGHWAYS AND INTERMODAL



HIGHWAYS

RESPONSIBLE AGENCY: FDOT

Item Segment TOTAL ALL Years ALL Phases: \$626

Item Number: 443937 Item TOTAL ALL Years ALL Phases ALL Segments: \$4,435

TPO Project No: **DT4439391** Project Description: **SR 817 / NW 27 AVE FROM NW 168 TER TO SOUTH OF NW 187 ST**

L RTP Ref: 06-09

County: MIAMI-DADE

Roadway ID: 87019000

Lanes Exist: 6

Lanes Improved: 6

Lanes Added:

Project Length: 1.130

District: 6

Type of Work: **RESURFACING**

SIS or Non-SIS: **No**

Extra Description:

PHASE :

Proposed Funding (in \$000s)								
Funding Source	<2023	2022 - 2023	2023 - 2024	2024 - 2025	2025 - 2026	2026 - 2027	>2027	All Years
ACSS	30	0	0	0	0	0	0	30
DDR	325	0	0	0	0	0	0	325
DIH	20	0	0	0	0	0	0	20
DS	5	0	0	0	0	0	0	5
PRELIMINARY ENGINEERING Total	380	0	0	0	0	0	0	380
ACSS	0	295	0	0	0	0	0	295
DDR	0	2,345	0	0	0	0	0	2,345
DIH	0	56	0	0	0	0	0	56
CONSTRUCTION Total	0	2,696	0	0	0	0	0	2,696
DDR	0	0	0	120	0	0	0	120
ALTERNATIVE CONTRACTING INCENTIVES Total	0	0	0	120	0	0	0	120

RESPONSIBLE AGENCY: FDOT

Item Segment TOTAL ALL Years ALL Phases: \$3,196

Item Number: 443939 Item TOTAL ALL Years ALL Phases ALL Segments: \$3,196

TPO Project No: **DT4439421** Project Description: **SR 9A / I-95 (SHOULDERS ONLY) FROM SOUTH DIXIE HIGHWAY TO SW 8TH ST**

L RTP Ref: 06-09

County: MIAMI-DADE

Roadway ID: 87270000

Lanes Exist: 2

Lanes Improved: 2

Lanes Added:

Project Length: 1.547

District: 6

Type of Work: **RIGID PAVEMENT REHABILITATION**

SIS or Non-SIS: **Yes**

Extra Description:

PHASE :

Proposed Funding (in \$000s)								
Funding Source	<2023	2022 - 2023	2023 - 2024	2024 - 2025	2025 - 2026	2026 - 2027	>2027	All Years
ACNP	306	0	0	0	0	0	0	306
DDR	17	0	0	0	0	0	0	17
DS	98	0	0	0	0	0	0	98

MIAMI-DADE TRANSPORTATION PLANNING ORGANIZATION
TRANSPORTATION IMPROVEMENT PROGRAM
PRIMARY STATE HIGHWAYS AND INTERMODAL



HIGHWAYS

TPO Project No: **DT4439421** Project Description: **SR 9A / I-95 (SHOULDERS ONLY) FROM SOUTH DIXIE HIGHWAY TO SW 8TH ST**

LRTP Ref: 06-09
County: MIAMI-DADE
Roadway ID: 87270000
Lanes Exist: 2
Lanes Improved: 2
Lanes Added:
Project Length: 1.547
District: 6

Project Description:

Type of Work:

RIGID PAVEMENT REHABILITATION

SIS or Non-SIS: **Yes**

Extra Description:

		Proposed Funding (in \$000s)							
PHASE :	Funding Source	<2023	2022 - 2023	2023 - 2024	2024 - 2025	2025 - 2026	2026 - 2027	>2027	All Years
PRELIMINARY ENGINEERING	Total	421	0	0	0	0	0	0	421
	ACNP	0	837	122	0	0	0	0	959
CONSTRUCTION	Total	0	837	122	0	0	0	0	959
	ACNP	0	0	0	20	0	0	0	20
ALTERNATIVE CONTRACTING INCENTIVES	Total	0	0	0	20	0	0	0	20

RESPONSIBLE AGENCY: **FDOT**

Item Segment TOTAL ALL Years ALL Phases: **\$1,400**

Item Number: **443942** Item TOTAL ALL Years ALL Phases ALL Segments: **\$1,400**

TPO Project No: **DT4439801** Project Description: **SR 932 / NW 103 ST FROM NW 80 CT TO NW 77 AVE**

LRTP Ref: 06-09
County: MIAMI-DADE
Roadway ID: 87038000
Lanes Exist: 4
Lanes Improved:
Lanes Added:
Project Length: 0.423
District: 6

Project Description:

Type of Work:

TRAFFIC OPS IMPROVEMENT

SIS or Non-SIS: **No**

Extra Description:

		Proposed Funding (in \$000s)							
PHASE :	Funding Source	<2023	2022 - 2023	2023 - 2024	2024 - 2025	2025 - 2026	2026 - 2027	>2027	All Years
PRELIMINARY ENGINEERING	DDR	145	0	0	0	0	0	0	145
	DIH	23	10	0	0	0	0	0	33
	DS	7	0	0	0	0	0	0	7
	Total	175	10	0	0	0	0	0	185
RIGHT OF WAY	DDR	215	0	0	0	0	0	0	215
	DIH	12	0	0	0	0	0	0	12
	Total	227	0	0	0	0	0	0	227
	DDR	0	0	465	65	0	0	0	530
	DIH	0	0	6	0	0	0	0	6

MIAMI-DADE TRANSPORTATION PLANNING ORGANIZATION
TRANSPORTATION IMPROVEMENT PROGRAM
PRIMARY STATE HIGHWAYS AND INTERMODAL



HIGHWAYS

TPO Project No:	DT4439801	Project Description:	SR 932 / NW 103 ST	FROM NW 80 CT	TO NW 77 AVE				
LRTP Ref:	06-09								
County:	MIAMI-DADE								
Roadway ID:	87038000								
Lanes Exist:	4	Type of Work:	TRAFFIC OPS IMPROVEMENT	SIS or Non-SIS:	No				
Lanes Improved:		Extra Description:							
Lanes Added:									
Project Length:	0.423								
District:	6								
			Proposed Funding (in \$000s)						
PHASE :	Funding Source	<2023	2022 - 2023	2023 - 2024	2024 - 2025	2025 - 2026	2026 - 2027	>2027	All Years
	DS	1	0	0	0	0	0	0	1
CONSTRUCTION	Total	1	0	471	65	0	0	0	537
RESPONSIBLE AGENCY: FDOT			Item Segment TOTAL ALL Years ALL Phases:			\$949			
			Item Number:	443980	Item TOTAL ALL Years ALL Phases ALL Segments:			\$949	

TPO Project No: DT4442951		Project Description:		SAFE ROUTES TO SCHOOL - BOB GRAHAM EDUCATION CENTER							
LRTP Ref: 07-68											
County: MIAMI-DADE											
Roadway ID:											
Lanes Exist:		Type of Work: PEDESTRIAN SAFETY IMPROVEMENT		SIS or Non-SIS: No							
Lanes Improved:											
Lanes Added:		Extra Description:									
Project Length:											
District: 6											
		PHASE :		Proposed Funding (in \$000s)							
		Funding Source		<2023	2022 - 2023	2023 - 2024	2024 - 2025	2025 - 2026	2026 - 2027	>2027	All Years
		SR2T		61	0	0	0	0	0	0	61
		PRELIMINARY ENGINEERING		Total	61	0	0	0	0	0	61
		SR2T		0	190	0	0	0	0	0	190
		CONSTRUCTION		Total	0	190	0	0	0	0	190
RESPONSIBLE AGENCY: Town of Miami Lakes				Item Segment TOTAL ALL Years ALL Phases: \$251							
				Item Number: 444295		Item TOTAL ALL Years ALL Phases ALL Segments: \$251					

MIAMI-DADE TRANSPORTATION PLANNING ORGANIZATION
TRANSPORTATION IMPROVEMENT PROGRAM
PRIMARY STATE HIGHWAYS AND INTERMODAL



HIGHWAYS

TPO Project No: **DT4442961**
LRTP Ref: 07-68
County: MIAMI-DADE
Roadway ID:
Lanes Exist:
Lanes Improved:
Lanes Added:
Project Length:
District: 6

Project Description: **SAFE ROUTES TO SCHOOL - OJUS ELEMENTARY**

Type of Work: **PEDESTRIAN SAFETY IMPROVEMENT** SIS or Non-SIS: **No**

Extra Description:

		Proposed Funding (in \$000s)							
PHASE :	Funding Source	<2023	2022 - 2023	2023 - 2024	2024 - 2025	2025 - 2026	2026 - 2027	>2027	All Years
PRELIMINARY ENGINEERING	ACSA	103	0	0	0	0	0	0	103
	Total	103	0	0	0	0	0	0	103
CONSTRUCTION	SR2T	0	439	0	0	0	0	0	439
	Total	0	439	0	0	0	0	0	439

RESPONSIBLE AGENCY: MIAMI-DADE COUNTY FLORIDA

Item Segment TOTAL ALL Years ALL Phases: **\$542**
Item Number: 444296 Item TOTAL ALL Years ALL Phases ALL Segments: **\$542**

TPO Project No: **DT4444371**
LRTP Ref: 06-10
County: DIST/ST-WIDE
Roadway ID:
Lanes Exist:
Lanes Improved:
Lanes Added:
Project Length:
District: 6

Project Description: **DISTRICTWIDE TRAFFIC OPERATIONS - STUDIES CONSULTANT**

Type of Work: **SAFETY PROJECT** SIS or Non-SIS: **No**

Extra Description:

		Proposed Funding (in \$000s)							
PHASE :	Funding Source	<2023	2022 - 2023	2023 - 2024	2024 - 2025	2025 - 2026	2026 - 2027	>2027	All Years
PRELIMINARY ENGINEERING	DIH	0	0	5	0	0	0	0	5
	DS	0	0	350	300	300	300	0	1,250
	Total	0	0	355	300	300	300	0	1,255

RESPONSIBLE AGENCY: FDOT

Item Segment TOTAL ALL Years ALL Phases: **\$1,255**
Item Number: 444437 Item TOTAL ALL Years ALL Phases ALL Segments: **\$1,255**

MIAMI-DADE TRANSPORTATION PLANNING ORGANIZATION
TRANSPORTATION IMPROVEMENT PROGRAM
PRIMARY STATE HIGHWAYS AND INTERMODAL



HIGHWAYS

TPO Project No: **DT4444381**
LRTP Ref: 06-10
County: DIST/ST-WIDE
Roadway ID:
Lanes Exist:
Lanes Improved:
Lanes Added:
Project Length:
District: 6

Project Description: **DISTRICTWIDE TRAFFIC OPERATIONS - SAFETY STUDIES CONSULTANT**

Type of Work: **SAFETY PROJECT**

SIS or Non-SIS: **No**

Extra Description:

PHASE :

Funding Source	Proposed Funding (in \$000s)							
	<2023	2022 - 2023	2023 - 2024	2024 - 2025	2025 - 2026	2026 - 2027	>2027	All Years
DIH	0	0	5	5	5	5	0	20
DS	0	0	300	275	275	275	0	1,125
PRELIMINARY ENGINEERING	0	0	305	280	280	280	0	1,145

RESPONSIBLE AGENCY: **FDOT**

Item Segment TOTAL ALL Years ALL Phases: **\$1,145**

Item Number: **444438** Item TOTAL ALL Years ALL Phases ALL Segments: **\$1,145**

TPO Project No: **DT4444441**
LRTP Ref: 06-09
County: MIAMI-DADE
Roadway ID:
Lanes Exist:
Lanes Improved:
Lanes Added:
Project Length: 10.570
District: 6

Project Description: **SR 90 / US 41 / TAMiami TRAIL**

FROM STRUCTURE #S-333 TO STRUCTURE #S-334

Type of Work: **PD&E/EMO STUDY**

SIS or Non-SIS: **No**

Extra Description:

PHASE :

Funding Source	Proposed Funding (in \$000s)							
	<2023	2022 - 2023	2023 - 2024	2024 - 2025	2025 - 2026	2026 - 2027	>2027	All Years
	3,596	0	0	0	0	0	0	3,596
PRELIMINARY ENGINEERING	3,596	0	0	0	0	0	0	3,596

RESPONSIBLE AGENCY: **FDOT**

Item Segment TOTAL ALL Years ALL Phases: **\$3,596**

Item Number: **444444** Item TOTAL ALL Years ALL Phases ALL Segments: **\$75,392**

MIAMI-DADE TRANSPORTATION PLANNING ORGANIZATION
TRANSPORTATION IMPROVEMENT PROGRAM
PRIMARY STATE HIGHWAYS AND INTERMODAL



HIGHWAYS

TPO Project No: **DT4444442** Project Description: **SR 90 / US 41 / TAMiami TRAIL** FROM STRUCTURE #S-333 TO STRUCTURE #S-334

LRTP Ref: 06-09
County: MIAMI-DADE
Roadway ID: 87110000
Lanes Exist: 2
Lanes Improved: 2
Lanes Added:
Project Length: 10.570
District: 6

Project Description:

Type of Work: **FLEXIBLE PAVEMENT RECONSTRUCT.** SIS or Non-SIS: **No**

Extra Description:

		Proposed Funding (in \$000s)							
PHASE :	Funding Source	<2023	2022 - 2023	2023 - 2024	2024 - 2025	2025 - 2026	2026 - 2027	>2027	All Years
PRELIMINARY ENGINEERING	DDR	106	0	0	0	0	0	0	106
	DIH	52	0	0	0	0	0	0	52
	DS	583	0	0	0	0	0	0	583
	Total	741	0	0	0	0	0	0	741
RIGHT OF WAY	DIH	1	0	0	0	0	0	0	1
	Total	1	0	0	0	0	0	0	1
	ACNP	5,585	0	0	0	0	0	0	5,585
	ACSA	51	0	0	0	0	0	0	51
DESIGN/BUILD	DDR	0	0	0	0	0	0	0	0
	DI	4,567	0	0	0	0	0	0	4,567
	DS	63	0	0	0	0	0	0	63
	NHPP	69	719	0	0	0	0	0	788
	PLHD	60,000	0	0	0	0	0	0	60,000
	Total	70,335	719	0	0	0	0	0	71,054

RESPONSIBLE AGENCY: **FDOT**

Item Segment TOTAL ALL Years ALL Phases: **\$71,796**

Item Number: **444444**

Item TOTAL ALL Years ALL Phases ALL Segments: **\$75,392**

TPO Project No: **DT4444501** Project Description: **SR 972 / SW 13 ST / SW 3RD AVE / CORAL WAY @ SW 15 RD**

LRTP Ref: 06-09
County: MIAMI-DADE
Roadway ID: 87054000
Lanes Exist: 4
Lanes Improved: 2
Lanes Added:
Project Length: 0.134
District: 6

Project Description:

Type of Work: **ROUNDAABOUT** SIS or Non-SIS: **No**

Extra Description:

		Proposed Funding (in \$000s)							
PHASE :	Funding Source	<2023	2022 - 2023	2023 - 2024	2024 - 2025	2025 - 2026	2026 - 2027	>2027	All Years
	DDR	40	0	0	0	0	0	0	40
	DIH	426	0	0	0	0	0	0	426

MIAMI-DADE TRANSPORTATION PLANNING ORGANIZATION
TRANSPORTATION IMPROVEMENT PROGRAM
PRIMARY STATE HIGHWAYS AND INTERMODAL



HIGHWAYS

TPO Project No: **DT4444501**
LRTP Ref: 06-09
County: MIAMI-DADE
Roadway ID: 87054000
Lanes Exist: 4
Lanes Improved: 2
Lanes Added:
Project Length: 0.134
District: 6

Project Description: **SR 972 / SW 13 ST / SW 3RD AVE / CORAL WAY @ SW 15 RD**

Type of Work: **ROUNDABOUT**

SIS or Non-SIS: **No**

Extra Description:

		Proposed Funding (in \$000s)							
PHASE :	Funding Source	<2023	2022 - 2023	2023 - 2024	2024 - 2025	2025 - 2026	2026 - 2027	>2027	All Years
PRELIMINARY ENGINEERING	DS	61	0	0	0	0	0	0	61
	Total	527	0	0	0	0	0	0	527
	ARPA	1,100	0	0	0	0	0	0	1,100
	DDR	192	0	0	0	0	0	0	192
RIGHT OF WAY	DIH	17	0	0	0	0	0	0	17
	Total	1,309	0	0	0	0	0	0	1,309
	ARPA	2,770	0	0	0	0	0	0	2,770
	DDR	0	246	0	0	0	0	0	246
CONSTRUCTION	DIH	0	89	0	0	0	0	0	89
	Total	2,770	335	0	0	0	0	0	3,105
	DDR	0	0	190	0	0	0	0	190
	Total	0	0	190	0	0	0	0	190
ALTERNATIVE CONTRACTING INCENTIVES									

RESPONSIBLE AGENCY: **FDOT**

Item Segment TOTAL ALL Years ALL Phases: **\$5,131**

Item Number: **444450**

Item TOTAL ALL Years ALL Phases ALL Segments: **\$5,131**

TPO Project No: **DT4446221**
LRTP Ref: 07-34
County: MIAMI-DADE
Roadway ID: 87004000
Lanes Exist: 3
Lanes Improved: 3
Lanes Added:
Project Length: 3.006
District: 6

Project Description: **SR 112 / I-195 / JULIA TUTTLE CSWY**

FROM EAST OF SR 5 / BISCAYNE BLVD TO ALTON RD

Type of Work: **MISCELLANEOUS CONSTRUCTION**

SIS or Non-SIS: **Yes**

Extra Description:

		Proposed Funding (in \$000s)							
PHASE :	Funding Source	<2023	2022 - 2023	2023 - 2024	2024 - 2025	2025 - 2026	2026 - 2027	>2027	All Years
	DDR	1	0	0	0	0	0	0	1
	DS	19	0	0	0	0	0	0	19

MIAMI-DADE TRANSPORTATION PLANNING ORGANIZATION
TRANSPORTATION IMPROVEMENT PROGRAM
PRIMARY STATE HIGHWAYS AND INTERMODAL



HIGHWAYS

TPO Project No: DT4446221	Project Description: SR 112 / I-195 / JULIA TUTTLE CSWY	FROM EAST OF SR 5 / BISCAYNE BLVD	TO ALTON RD
LRTP Ref: 07-34			
County: MIAMI-DADE			
Roadway ID: 87004000			
Lanes Exist: 3	Type of Work: MISCELLANEOUS CONSTRUCTION	SIS or Non-SIS: Yes	
Lanes Improved: 3			
Lanes Added:	Extra Description:		
Project Length: 3.006			
District: 6			

Description:

		Proposed Funding (in \$000s)							
PHASE :	Funding Source	<2023	2022 - 2023	2023 - 2024	2024 - 2025	2025 - 2026	2026 - 2027	>2027	All Years
PRELIMINARY ENGINEERING	GFSU	1,003	0	0	0	0	0	0	1,003
	Total	1,023	0	0	0	0	0	0	1,023
CONSTRUCTION	GFSU	4,947	960	0	0	0	0	0	5,907
	TRIP	1,588	0	0	0	0	0	0	1,588
	TRWR	1,438	0	0	0	0	0	0	1,438
	Total	7,973	960	0	0	0	0	0	8,933
ALTERNATIVE CONTRACTING INCENTIVES	SA	0	0	300	0	0	0	0	300
	Total	0	0	300	0	0	0	0	300

RESPONSIBLE AGENCY: FDOT

Item Segment TOTAL ALL Years ALL Phases: **\$10,256**
Item Number: **444622** Item TOTAL ALL Years ALL Phases ALL Segments: **\$10,256**

TPO Project No: DT4446361	Project Description: SR 5 / US 1	AT NE 123 ST
LRTP Ref: 06-09		
County: MIAMI-DADE		
Roadway ID: 87066000		
Lanes Exist: 4	Type of Work: TRAFFIC OPS IMPROVEMENT	SIS or Non-SIS: No
Lanes Improved:		
Lanes Added:	Extra Description:	
Project Length: 0.387		
District: 6		

Description:		Proposed Funding (in \$000s)							
PHASE :	Funding Source	<2023	2022 - 2023	2023 - 2024	2024 - 2025	2025 - 2026	2026 - 2027	>2027	All Years
PRELIMINARY ENGINEERING	DDR	206	0	0	0	0	0	0	206
	DIH	8	0	0	0	0	0	0	8
	DS	46	0	0	0	0	0	0	46
	Total	260	0	0	0	0	0	0	260
	DDR	67	0	0	0	0	0	0	67
	DIH	7	0	0	0	0	0	0	7
	DS	44	0	0	0	0	0	0	44

MIAMI-DADE TRANSPORTATION PLANNING ORGANIZATION
TRANSPORTATION IMPROVEMENT PROGRAM
PRIMARY STATE HIGHWAYS AND INTERMODAL



HIGHWAYS

TPO Project No: **DT4446361**
LRTP Ref: 06-09
County: MIAMI-DADE
Roadway ID: 87066000
Lanes Exist: 4
Lanes Improved:
Lanes Added:
Project Length: 0.387
District: 6

Project Description: **SR 5 / US 1 AT NE 123 ST**

Type of Work: **TRAFFIC OPS IMPROVEMENT** SIS or Non-SIS: **No**

Extra Description:

		Proposed Funding (in \$000s)							
PHASE :	Funding Source	<2023	2022 - 2023	2023 - 2024	2024 - 2025	2025 - 2026	2026 - 2027	>2027	All Years
RIGHT OF WAY	Total	118	0	0	0	0	0	0	118
	DDR	0	0	970	0	0	0	0	970
	DIH	0	0	55	0	0	0	0	55
	DS	0	0	132	0	0	0	0	132
CONSTRUCTION	Total	0	0	1,157	0	0	0	0	1,157

RESPONSIBLE AGENCY: **FDOT**

Item Segment TOTAL ALL Years ALL Phases: **\$1,535**
Item Number: **444636** Item TOTAL ALL Years ALL Phases ALL Segments: **\$1,535**

TPO Project No: **DT4447981**
LRTP Ref: 06-09
County: MIAMI-DADE
Roadway ID: 87110000
Lanes Exist: 2
Lanes Improved:
Lanes Added:
Project Length: 0.040
District: 6

Project Description: **SR 90 / US 41 OVER SPILLWAY 12-B BRIDGE #870028**

Type of Work: **BRIDGE-REPAIR/REHABILITATION** SIS or Non-SIS: **No**

Extra Description:

		Proposed Funding (in \$000s)							
PHASE :	Funding Source	<2023	2022 - 2023	2023 - 2024	2024 - 2025	2025 - 2026	2026 - 2027	>2027	All Years
PRELIMINARY ENGINEERING	BRRP	48	0	0	0	0	0	0	48
	DIH	5	0	0	0	0	0	0	5
	DS	2	0	0	0	0	0	0	2
	Total	55	0	0	0	0	0	0	55
CONSTRUCTION	BRRP	0	395	0	0	0	0	0	395
	DIH	0	26	0	0	0	0	0	26
	Total	0	421	0	0	0	0	0	421

RESPONSIBLE AGENCY: **FDOT**

Item Segment TOTAL ALL Years ALL Phases: **\$476**
Item Number: **444798** Item TOTAL ALL Years ALL Phases ALL Segments: **\$476**

MIAMI-DADE TRANSPORTATION PLANNING ORGANIZATION
TRANSPORTATION IMPROVEMENT PROGRAM
PRIMARY STATE HIGHWAYS AND INTERMODAL



HIGHWAYS

TPO Project No: **DT4447991**
LRTP Ref: 06-09
County: MIAMI-DADE
Roadway ID: 87110000
Lanes Exist: 2
Lanes Improved:
Lanes Added:
Project Length: 0.040
District: 6

Project Description: **SR 90 / US 41 OVER SPILLWAY 12-D BRIDGE #870031**

Type of Work: **BRIDGE-REPAIR/REHABILITATION** SIS or Non-SIS: **No**

Extra Description:

		Proposed Funding (in \$000s)							
PHASE :	Funding Source	<2023	2022 - 2023	2023 - 2024	2024 - 2025	2025 - 2026	2026 - 2027	>2027	All Years
	BRRP	48	0	0	0	0	0	0	48
	DIH	6	0	0	0	0	0	0	6
	DS	6	0	0	0	0	0	0	6
PRELIMINARY ENGINEERING	Total	60	0	0	0	0	0	0	60
	BRRP	0	374	0	0	0	0	0	374
	DIH	0	31	0	0	0	0	0	31
CONSTRUCTION	Total	0	405	0	0	0	0	0	405

RESPONSIBLE AGENCY: **FDOT**

Item Segment TOTAL ALL Years ALL Phases: **\$465**
Item Number: **444799** Item TOTAL ALL Years ALL Phases ALL Segments: **\$465**

TPO Project No: **DT4448001**
LRTP Ref: 06-09
County: MIAMI-DADE
Roadway ID: 87270000
Lanes Exist: 4
Lanes Improved:
Lanes Added:
Project Length: 0.001
District: 6

Project Description: **SR 9A / I-95 SOUTHBOUND SOUTH OF NW 6 ST OVERHEAD SIGN #87S051**

Type of Work: **OVERHEAD SIGNING** SIS or Non-SIS: **Yes**

Extra Description:

		Proposed Funding (in \$000s)							
PHASE :	Funding Source	<2023	2022 - 2023	2023 - 2024	2024 - 2025	2025 - 2026	2026 - 2027	>2027	All Years
	DDR	68	0	0	0	0	0	0	68
	DIH	5	0	0	0	0	0	0	5
PRELIMINARY ENGINEERING	Total	73	0	0	0	0	0	0	73
	DDR	0	0	535	0	0	0	0	535
	DIH	0	0	25	0	0	0	0	25
CONSTRUCTION	Total	0	0	560	0	0	0	0	560

RESPONSIBLE AGENCY: **FDOT**

Item Segment TOTAL ALL Years ALL Phases: **\$633**
Item Number: **444800** Item TOTAL ALL Years ALL Phases ALL Segments: **\$633**

MIAMI-DADE TRANSPORTATION PLANNING ORGANIZATION
TRANSPORTATION IMPROVEMENT PROGRAM
PRIMARY STATE HIGHWAYS AND INTERMODAL



HIGHWAYS

TPO Project No: **DT4448011**
LRTP Ref: 06-09
County: MIAMI-DADE
Roadway ID: 87270167
Lanes Exist: 1
Lanes Improved:
Lanes Added:
Project Length: 0.250
District: 6

Project Description: **SR 913 RAMP WB TO I-95 NB BRIDGE #870162**

Type of Work: **BRIDGE - PAINTING**

SIS or Non-SIS: **Yes**

Extra Description:

		Proposed Funding (in \$000s)							
PHASE :	Funding Source	<2023	2022 - 2023	2023 - 2024	2024 - 2025	2025 - 2026	2026 - 2027	>2027	All Years
PRELIMINARY ENGINEERING	BRRP	233	0	0	0	0	0	0	233
	DIH	45	0	0	0	0	0	0	45
	Total	278	0	0	0	0	0	0	278
CONSTRUCTION	BRRP	0	0	5,148	0	0	0	0	5,148
	DIH	0	0	84	0	0	0	0	84
	Total	0	0	5,232	0	0	0	0	5,232

RESPONSIBLE AGENCY: **FDOT**

Item Segment TOTAL ALL Years ALL Phases: **\$5,510**
Item Number: **444801** Item TOTAL ALL Years ALL Phases ALL Segments: **\$5,510**

TPO Project No: **DT4448021**
LRTP Ref: 06-09
County: MIAMI-DADE
Roadway ID: 87270004
Lanes Exist: 1
Lanes Improved:
Lanes Added:
Project Length: 0.054
District: 6

Project Description: **SR 913 RAMP WB TO US 1 SB BRIDGE #870163**

Type of Work: **BRIDGE - PAINTING**

SIS or Non-SIS: **No**

Extra Description:

		Proposed Funding (in \$000s)							
PHASE :	Funding Source	<2023	2022 - 2023	2023 - 2024	2024 - 2025	2025 - 2026	2026 - 2027	>2027	All Years
PRELIMINARY ENGINEERING	BRRP	100	0	0	0	0	0	0	100
	DIH	9	0	0	0	0	0	0	9
	Total	109	0	0	0	0	0	0	109
CONSTRUCTION	BRRP	0	0	1,569	0	0	0	0	1,569
	DIH	0	0	24	0	0	0	0	24
	Total	0	0	1,593	0	0	0	0	1,593

RESPONSIBLE AGENCY: **FDOT**

Item Segment TOTAL ALL Years ALL Phases: **\$1,702**
Item Number: **444802** Item TOTAL ALL Years ALL Phases ALL Segments: **\$1,702**

MIAMI-DADE TRANSPORTATION PLANNING ORGANIZATION
TRANSPORTATION IMPROVEMENT PROGRAM
PRIMARY STATE HIGHWAYS AND INTERMODAL



HIGHWAYS

TPO Project No: **DT4448031**
LRTP Ref: 06-09
County: MIAMI-DADE
Roadway ID: 87090000
Lanes Exist: 6
Lanes Improved:
Lanes Added:
Project Length: 0.210
District: 6

Project Description: **SR 25 / US 27 / OKEECHOBEE RD
DEPRESSED SECTION 87W001**

Type of Work: **BRIDGE - PAINTING**

SIS or Non-SIS: **No**

Extra Description:

		Proposed Funding (in \$000s)							
PHASE :	Funding Source	<2023	2022 - 2023	2023 - 2024	2024 - 2025	2025 - 2026	2026 - 2027	>2027	All Years
	BRRP	181	0	0	0	0	0	0	181
	DIH	11	0	0	0	0	0	0	11
PRELIMINARY ENGINEERING	Total	192	0	0	0	0	0	0	192
	BRRP	5	0	0	0	0	0	0	5
RAILROAD & UTILITIES	Total	5	0	0	0	0	0	0	5
	BRRP	0	0	0	1,727	0	0	0	1,727
	DIH	0	0	0	25	0	0	0	25
CONSTRUCTION	Total	0	0	0	1,752	0	0	0	1,752

RESPONSIBLE AGENCY: **FDOT**

Item Segment TOTAL ALL Years ALL Phases: **\$1,949**
Item Number: **444803** Item TOTAL ALL Years ALL Phases ALL Segments: **\$1,949**

TPO Project No: **DT4448051**
LRTP Ref: 06-09
County: MIAMI-DADE
Roadway ID:
Lanes Exist:
Lanes Improved:
Lanes Added:
Project Length: 0.063
District: 6

Project Description: **NW 87 AVE NB & SB OVER I-75 BRIDGE
#870600 & #871001**

Type of Work: **BRIDGE - PAINTING**

SIS or Non-SIS: **No**

Extra Description:

		Proposed Funding (in \$000s)							
PHASE :	Funding Source	<2023	2022 - 2023	2023 - 2024	2024 - 2025	2025 - 2026	2026 - 2027	>2027	All Years
		140	0	0	0	0	0	0	140
PRELIMINARY ENGINEERING	Total	140	0	0	0	0	0	0	140

RESPONSIBLE AGENCY: **FDOT**

Item Segment TOTAL ALL Years ALL Phases: **\$140**
Item Number: **444805** Item TOTAL ALL Years ALL Phases ALL Segments: **\$1,844**

MIAMI-DADE TRANSPORTATION PLANNING ORGANIZATION
TRANSPORTATION IMPROVEMENT PROGRAM
PRIMARY STATE HIGHWAYS AND INTERMODAL



HIGHWAYS

TPO Project No: **DT4448052**
LRTP Ref: 06-09
County: MIAMI-DADE
Roadway ID: 87000030
Lanes Exist: 4
Lanes Improved:
Lanes Added:
Project Length: 0.060
District: 6

Project Description: **NW 87 AVE NB & SB OVER I-75 BRIDGE
#870600 & #871001**

Type of Work: **BRIDGE - PAINTING**

SIS or Non-SIS: **No**

Extra Description:

		Proposed Funding (in \$000s)							
PHASE :	Funding Source	<2023	2022 - 2023	2023 - 2024	2024 - 2025	2025 - 2026	2026 - 2027	>2027	All Years
	BRRP	0	1,678	0	0	0	0	0	1,678
	DIH	0	26	0	0	0	0	0	26
CONSTRUCTION	Total	0	1,704	0	0	0	0	0	1,704

RESPONSIBLE AGENCY: **FDOT**

Item Segment TOTAL ALL Years ALL Phases: **\$1,704**

Item Number: **444805** Item TOTAL ALL Years ALL Phases ALL Segments: **\$1,844**

TPO Project No: **DT4450231**
LRTP Ref: 06-09
County: MIAMI-DADE
Roadway ID:
Lanes Exist:
Lanes Improved:
Lanes Added:
Project Length:
District: 6

Project Description: **I-95 EXPRESS LANES TOLLING & RAMP
SIGNALING OPERATIONS**

Type of Work: **OTHER ITS**

SIS or Non-SIS: **No**

Extra Description:

		Proposed Funding (in \$000s)							
PHASE :	Funding Source	<2023	2022 - 2023	2023 - 2024	2024 - 2025	2025 - 2026	2026 - 2027	>2027	All Years
	TOBD	0	0	0	3,103	3,103	3,103	0	9,309
OPERATIONS	Total	0	0	0	3,103	3,103	3,103	0	9,309

RESPONSIBLE AGENCY: **FDOT**

Item Segment TOTAL ALL Years ALL Phases: **\$9,309**

Item Number: **445023** Item TOTAL ALL Years ALL Phases ALL Segments: **\$19,170**

MIAMI-DADE TRANSPORTATION PLANNING ORGANIZATION
TRANSPORTATION IMPROVEMENT PROGRAM
PRIMARY STATE HIGHWAYS AND INTERMODAL



HIGHWAYS

TPO Project No: **DT4450232**
LRTP Ref: 06-09
County: MIAMI-DADE
Roadway ID:
Lanes Exist:
Lanes Improved:
Lanes Added:
Project Length:
District: 6

Project Description: **I-95 EXPRESS LANES INCIDENT RESPONSE VEHICLE SERVICES**

Type of Work: **OTHER ITS**

SIS or Non-SIS: **No**

Extra Description:

		Proposed Funding (in \$000s)							
PHASE :	Funding Source	<2023	2022 - 2023	2023 - 2024	2024 - 2025	2025 - 2026	2026 - 2027	>2027	All Years
	TOBD	0	0	0	498	498	498	0	1,494
OPERATIONS	Total	0	0	0	498	498	498	0	1,494

RESPONSIBLE AGENCY: **FDOT**

Item Segment TOTAL ALL Years ALL Phases: **\$1,494**

Item Number: **445023**

Item TOTAL ALL Years ALL Phases ALL Segments: **\$19,170**

TPO Project No: **DT4450233**
LRTP Ref: 06-09
County: MIAMI-DADE
Roadway ID:
Lanes Exist:
Lanes Improved:
Lanes Added:
Project Length:
District: 6

Project Description: **SR 826 EXPRESS LANES TOLLING & RAMP SIGNALING OPERATIONS**

Type of Work: **OTHER ITS**

SIS or Non-SIS: **No**

Extra Description:

		Proposed Funding (in \$000s)							
PHASE :	Funding Source	<2023	2022 - 2023	2023 - 2024	2024 - 2025	2025 - 2026	2026 - 2027	>2027	All Years
	TOBI	0	0	0	1,725	1,725	1,725	0	5,175
OPERATIONS	Total	0	0	0	1,725	1,725	1,725	0	5,175

RESPONSIBLE AGENCY: **FDOT**

Item Segment TOTAL ALL Years ALL Phases: **\$5,175**

Item Number: **445023**

Item TOTAL ALL Years ALL Phases ALL Segments: **\$19,170**

MIAMI-DADE TRANSPORTATION PLANNING ORGANIZATION
TRANSPORTATION IMPROVEMENT PROGRAM
PRIMARY STATE HIGHWAYS AND INTERMODAL



HIGHWAYS

TPO Project No: **DT4450234**
LRTP Ref: 06-09
County: MIAMI-DADE
Roadway ID:
Lanes Exist:
Lanes Improved:
Lanes Added:
Project Length:
District: 6

Project Description: **SR 826 EXPRESS LANES INCIDENT RESPONSE VEHICLE SERVICES**

Type of Work: **OTHER ITS**

SIS or Non-SIS: **No**

Extra Description:

PHASE :	Funding Source	Proposed Funding (in \$000s)							All Years
		<2023	2022 - 2023	2023 - 2024	2024 - 2025	2025 - 2026	2026 - 2027	>2027	
	TOBI	0	0	0	332	332	332	0	996
OPERATIONS	Total	0	0	0	332	332	332	0	996

RESPONSIBLE AGENCY: **FDOT**

Item Segment TOTAL ALL Years ALL Phases: **\$996**

Item Number: **445023**

Item TOTAL ALL Years ALL Phases ALL Segments: **\$19,170**

TPO Project No: **DT4450235**
LRTP Ref: 06-09
County: MIAMI-DADE
Roadway ID:
Lanes Exist:
Lanes Improved:
Lanes Added:
Project Length:
District: 6

Project Description: **I-75 EXPRESS LANES TOLLING & RAMP SIGNALING OPERATIONS**

Type of Work: **OTHER ITS**

SIS or Non-SIS: **No**

Extra Description:

PHASE :	Funding Source	Proposed Funding (in \$000s)							All Years
		<2023	2022 - 2023	2023 - 2024	2024 - 2025	2025 - 2026	2026 - 2027	>2027	
	TOBG	0	0	0	400	400	400	0	1,200
OPERATIONS	Total	0	0	0	400	400	400	0	1,200

RESPONSIBLE AGENCY: **FDOT**

Item Segment TOTAL ALL Years ALL Phases: **\$1,200**

Item Number: **445023**

Item TOTAL ALL Years ALL Phases ALL Segments: **\$19,170**

MIAMI-DADE TRANSPORTATION PLANNING ORGANIZATION
TRANSPORTATION IMPROVEMENT PROGRAM
PRIMARY STATE HIGHWAYS AND INTERMODAL



HIGHWAYS

TPO Project No: **DT4450236**
LRTP Ref: 06-09
County: MIAMI-DADE
Roadway ID:
Lanes Exist:
Lanes Improved:
Lanes Added:
Project Length:
District: 6

Project Description: **I-75 EXPRESS LANES INCIDENT RESPONSE VEHICLE SERVICE**

Type of Work: **OTHER ITS**

SIS or Non-SIS: **No**

Extra Description:

PHASE :	Funding Source	Proposed Funding (in \$000s)							All Years
		<2023	2022 - 2023	2023 - 2024	2024 - 2025	2025 - 2026	2026 - 2027	>2027	
	TOBG	0	0	0	332	332	332	0	996
OPERATIONS	Total	0	0	0	332	332	332	0	996

RESPONSIBLE AGENCY: **FDOT**

Item Segment TOTAL ALL Years ALL Phases: **\$996**

Item Number: **445023**

Item TOTAL ALL Years ALL Phases ALL Segments: **\$19,170**

TPO Project No: **DT4450251**
LRTP Ref: 06-09
County: MIAMI-DADE
Roadway ID:
Lanes Exist:
Lanes Improved:
Lanes Added:
Project Length:
District: 6

Project Description: **I-95 EXPRESS LANES FHP ENHANCED ENFORCEMENT**

Type of Work: **OTHER ITS**

SIS or Non-SIS: **No**

Extra Description:

PHASE :	Funding Source	Proposed Funding (in \$000s)							All Years
		<2023	2022 - 2023	2023 - 2024	2024 - 2025	2025 - 2026	2026 - 2027	>2027	
	TOBD	0	0	650	650	650	650	0	2,600
OPERATIONS	Total	0	0	650	650	650	650	0	2,600

RESPONSIBLE AGENCY: **FDOT**

Item Segment TOTAL ALL Years ALL Phases: **\$2,600**

Item Number: **445025**

Item TOTAL ALL Years ALL Phases ALL Segments: **\$2,600**

MIAMI-DADE TRANSPORTATION PLANNING ORGANIZATION
TRANSPORTATION IMPROVEMENT PROGRAM
PRIMARY STATE HIGHWAYS AND INTERMODAL



HIGHWAYS

TPO Project No: **DT4451581**
LRTP Ref: 07-68
County: MIAMI-DADE
Roadway ID:
Lanes Exist:
Lanes Improved:
Lanes Added:
Project Length:
District: 6

Project Description: **SAFE ROUTES TO SCHOOL - SEMINOLE ELEMENTARY**

Type of Work: **PEDESTRIAN SAFETY IMPROVEMENT** SIS or Non-SIS: **No**

Extra Description:

		Proposed Funding (in \$000s)							
PHASE :	Funding Source	<2023	2022 - 2023	2023 - 2024	2024 - 2025	2025 - 2026	2026 - 2027	>2027	All Years
PRELIMINARY ENGINEERING	SA	101	0	0	0	0	0	0	101
	Total	101	0	0	0	0	0	0	101
	LF	0	0	81	0	0	0	0	81
CONSTRUCTION	SU	0	0	478	0	0	0	0	478
	Total	0	0	559	0	0	0	0	559

RESPONSIBLE AGENCY: MIAMI-DADE COUNTY FLORIDA

Item Segment TOTAL ALL Years ALL Phases: \$660
Item Number: 445158 Item TOTAL ALL Years ALL Phases ALL Segments: \$660

TPO Project No: **DT4451601**
LRTP Ref: 07-68
County: MIAMI-DADE
Roadway ID:
Lanes Exist:
Lanes Improved:
Lanes Added:
Project Length:
District: 6

Project Description: **SAFE ROUTES TO SCHOOL - MANDARIN LAKES K-8**

Type of Work: **PEDESTRIAN SAFETY IMPROVEMENT** SIS or Non-SIS: **No**

Extra Description:

		Proposed Funding (in \$000s)							
PHASE :	Funding Source	<2023	2022 - 2023	2023 - 2024	2024 - 2025	2025 - 2026	2026 - 2027	>2027	All Years
PRELIMINARY ENGINEERING	SA	28	0	0	0	0	0	0	28
	Total	28	0	0	0	0	0	0	28
	SU	0	0	211	0	0	0	0	211
CONSTRUCTION	Total	0	0	211	0	0	0	0	211

RESPONSIBLE AGENCY: MIAMI-DADE COUNTY FLORIDA

Item Segment TOTAL ALL Years ALL Phases: \$239
Item Number: 445160 Item TOTAL ALL Years ALL Phases ALL Segments: \$239

MIAMI-DADE TRANSPORTATION PLANNING ORGANIZATION
TRANSPORTATION IMPROVEMENT PROGRAM
PRIMARY STATE HIGHWAYS AND INTERMODAL



HIGHWAYS

TPO Project No: **DT4451611**
LRTP Ref: 07-68
County: MIAMI-DADE
Roadway ID:
Lanes Exist:
Lanes Improved:
Lanes Added:
Project Length:
District: 6

Project Description: **SAFE ROUTES TO SCHOOL - AIRBASE K-8 CENTER**

Type of Work: **PEDESTRIAN SAFETY IMPROVEMENT** SIS or Non-SIS: **No**

Extra Description:

		Proposed Funding (in \$000s)							
PHASE :	Funding Source	<2023	2022 - 2023	2023 - 2024	2024 - 2025	2025 - 2026	2026 - 2027	>2027	All Years
PRELIMINARY ENGINEERING	SA	9	0	0	0	0	0	0	9
	Total	9	0	0	0	0	0	0	9
CONSTRUCTION	SU	0	0	45	0	0	0	0	45
	Total	0	0	45	0	0	0	0	45

RESPONSIBLE AGENCY: MIAMI-DADE COUNTY FLORIDA

Item Segment TOTAL ALL Years ALL Phases: **\$54**

Item Number: 445161

Item TOTAL ALL Years ALL Phases ALL Segments: **\$54**

TPO Project No: **DT4451621**
LRTP Ref: 07-70
County: MIAMI-DADE
Roadway ID:
Lanes Exist:
Lanes Improved:
Lanes Added:
Project Length:
District: 6

Project Description: **SAFE ROUTES TO SCHOOL - EVERGLADES K-8**

Type of Work: **PEDESTRIAN SAFETY IMPROVEMENT** SIS or Non-SIS: **No**

Extra Description:

		Proposed Funding (in \$000s)							
PHASE :	Funding Source	<2023	2022 - 2023	2023 - 2024	2024 - 2025	2025 - 2026	2026 - 2027	>2027	All Years
PRELIMINARY ENGINEERING	SA	55	0	0	0	0	0	0	55
	Total	55	0	0	0	0	0	0	55
CONSTRUCTION	SU	0	0	302	0	0	0	0	302
	Total	0	0	302	0	0	0	0	302

RESPONSIBLE AGENCY: MIAMI-DADE COUNTY FLORIDA

Item Segment TOTAL ALL Years ALL Phases: **\$357**

Item Number: 445162

Item TOTAL ALL Years ALL Phases ALL Segments: **\$357**

MIAMI-DADE TRANSPORTATION PLANNING ORGANIZATION
TRANSPORTATION IMPROVEMENT PROGRAM
PRIMARY STATE HIGHWAYS AND INTERMODAL



HIGHWAYS

TPO Project No: **DT4457431**
LRTP Ref: 07-68
County: MIAMI-DADE
Roadway ID:
Lanes Exist:
Lanes Improved:
Lanes Added:
Project Length:
District: 6

Project Description: **SAFE ROUTES TO SCHOOL - MIAMI CENTRAL HIGHSCHOOL**

Type of Work: **PEDESTRIAN SAFETY IMPROVEMENT** SIS or Non-SIS: **No**

Extra Description:

		Proposed Funding (in \$000s)							
PHASE :	Funding Source	<2023	2022 - 2023	2023 - 2024	2024 - 2025	2025 - 2026	2026 - 2027	>2027	All Years
PRELIMINARY ENGINEERING	SR2T	0	0	139	0	0	0	0	139
	Total	0	0	139	0	0	0	0	139
CONSTRUCTION	SR2T	0	0	0	0	601	0	0	601
	Total	0	0	0	0	601	0	0	601

RESPONSIBLE AGENCY: **MIAMI-DADE COUNTY FLORIDA**

Item Segment **TOTAL ALL Years ALL Phases:** **\$740**
Item Number: **445743** Item **TOTAL ALL Years ALL Phases ALL Segments:** **\$740**

TPO Project No: **DT4457451**
LRTP Ref: 06-09
County: MIAMI-DADE
Roadway ID: 87054504
Lanes Exist: 4
Lanes Improved:
Lanes Added:
Project Length: 0.172
District: 6

Project Description: **SR 985 / SW 107 AVE AND SW 24 ST**

Type of Work: **INTERSECTION IMPROVEMENT** SIS or Non-SIS: **No**

Extra Description:

		Proposed Funding (in \$000s)							
PHASE :	Funding Source	<2023	2022 - 2023	2023 - 2024	2024 - 2025	2025 - 2026	2026 - 2027	>2027	All Years
PRELIMINARY ENGINEERING	ACSS	120	0	0	0	0	0	0	120
	SA	29	10	0	0	0	0	0	39
	Total	149	10	0	0	0	0	0	159
	ACSA	0	114	0	0	0	0	0	114
CONSTRUCTION	ACSS	0	782	0	0	0	0	0	782
	SA	0	38	0	0	0	0	0	38
	Total	0	934	0	0	0	0	0	934
	ACSA	0	114	0	0	0	0	0	114

RESPONSIBLE AGENCY: **FDOT**

Item Segment **TOTAL ALL Years ALL Phases:** **\$1,093**
Item Number: **445745** Item **TOTAL ALL Years ALL Phases ALL Segments:** **\$1,093**

MIAMI-DADE TRANSPORTATION PLANNING ORGANIZATION
TRANSPORTATION IMPROVEMENT PROGRAM
PRIMARY STATE HIGHWAYS AND INTERMODAL



HIGHWAYS

TPO Project No: **DT4457461**
LRTP Ref: 06-09
County: MIAMI-DADE
Roadway ID: 87038000
Lanes Exist: 6
Lanes Improved: 6
Lanes Added:
Project Length: 0.201
District: 6

Project Description: **SR 932 / NW 103 ST AND NW 32 AVE**

Type of Work: **INTERSECTION IMPROVEMENT**

SIS or Non-SIS: **No**

Extra Description:

		Proposed Funding (in \$000s)							
PHASE :	Funding Source	<2023	2022 - 2023	2023 - 2024	2024 - 2025	2025 - 2026	2026 - 2027	>2027	All Years
PRELIMINARY ENGINEERING	ACSS	189	0	0	0	0	0	0	189
	DS	13	0	0	0	0	0	0	13
	SA	38	0	0	0	0	0	0	38
	Total	240	0	0	0	0	0	0	240
RIGHT OF WAY	ACSS	197	0	0	0	0	0	0	197
	DIH	16	50	20	0	0	0	0	86
	SA	150	450	107	0	0	0	0	707
	Total	363	500	127	0	0	0	0	990
RAILROAD & UTILITIES	LF	0	0	7	0	0	0	0	7
	Total	0	0	7	0	0	0	0	7
CONSTRUCTION	ACSS	0	0	1,378	152	0	0	0	1,530
	SA	0	0	16	0	0	0	0	16
	Total	0	0	1,394	152	0	0	0	1,546
ALTERNATIVE CONTRACTING INCENTIVES	ACSS	0	0	0	0	64	0	0	64
	Total	0	0	0	0	64	0	0	64

RESPONSIBLE AGENCY: **FDOT**

Item Segment TOTAL ALL Years ALL Phases: **\$2,847**

Item Number: **445746**

Item TOTAL ALL Years ALL Phases ALL Segments: **\$2,847**

TPO Project No: **DT4457471**
LRTP Ref: 06-09
County: MIAMI-DADE
Roadway ID: 87018000
Lanes Exist: 4
Lanes Improved: 4
Lanes Added:
Project Length: 0.237
District: 6

Project Description: **SR 852 / NW 215 ST AND NW 2 AVE**

Type of Work: **INTERSECTION IMPROVEMENT**

SIS or Non-SIS: **No**

Extra Description:

		Proposed Funding (in \$000s)							
PHASE :	Funding Source	<2023	2022 - 2023	2023 - 2024	2024 - 2025	2025 - 2026	2026 - 2027	>2027	All Years
	ACSA	10	0	0	0	0	0	0	10

MIAMI-DADE TRANSPORTATION PLANNING ORGANIZATION
TRANSPORTATION IMPROVEMENT PROGRAM
PRIMARY STATE HIGHWAYS AND INTERMODAL



HIGHWAYS

TPO Project No: **DT4457471**
LRTP Ref: 06-09
County: MIAMI-DADE
Roadway ID: 87018000
Lanes Exist: 4
Lanes Improved: 4
Lanes Added:
Project Length: 0.237
District: 6

Project Description: **SR 852 / NW 215 ST AND NW 2 AVE**

Type of Work: **INTERSECTION IMPROVEMENT**

SIS or Non-SIS: **No**

Extra Description:

		Proposed Funding (in \$000s)							
PHASE :	Funding Source	<2023	2022 - 2023	2023 - 2024	2024 - 2025	2025 - 2026	2026 - 2027	>2027	All Years
	ACSS	154	0	0	0	0	0	0	154
	DDR	11	0	0	0	0	0	0	11
	DIH	3	0	0	0	0	0	0	3
	DS	19	0	0	0	0	0	0	19
	SA	10	0	0	0	0	0	0	10
PRELIMINARY ENGINEERING	Total	207	0	0	0	0	0	0	207
	LF	0	4	0	0	0	0	0	4
RAILROAD & UTILITIES	Total	0	4	0	0	0	0	0	4
	ACSS	0	547	0	0	0	0	0	547
	DS	0	87	0	0	0	0	0	87
CONSTRUCTION	Total	0	634	0	0	0	0	0	634

RESPONSIBLE AGENCY: **FDOT**

Item Segment TOTAL ALL Years ALL Phases: **\$845**

Item Number: **445747**

Item TOTAL ALL Years ALL Phases ALL Segments: **\$845**

TPO Project No: **DT4457651**
LRTP Ref: 07-68
County: MIAMI-DADE
Roadway ID: 87504505
Lanes Exist: 4
Lanes Improved:
Lanes Added:
Project Length: 0.210
District: 6

Project Description: **SAFE ROUTES TO SCHOOL - NORTH DADE MIDDLE SCHOOL**

Type of Work: **PEDESTRIAN SAFETY IMPROVEMENT**

SIS or Non-SIS: **No**

Extra Description:

		Proposed Funding (in \$000s)							
PHASE :	Funding Source	<2023	2022 - 2023	2023 - 2024	2024 - 2025	2025 - 2026	2026 - 2027	>2027	All Years
	SU	0	0	81	0	0	0	0	81
PRELIMINARY ENGINEERING	Total	0	0	81	0	0	0	0	81

MIAMI-DADE TRANSPORTATION PLANNING ORGANIZATION
TRANSPORTATION IMPROVEMENT PROGRAM
PRIMARY STATE HIGHWAYS AND INTERMODAL



HIGHWAYS

TPO Project No: **DT4457651**
LRTP Ref: 07-68
County: MIAMI-DADE
Roadway ID: 87504505
Lanes Exist: 4
Lanes Improved:
Lanes Added:
Project Length: 0.210
District: 6

Project Description: **SAFE ROUTES TO SCHOOL - NORTH
DADE MIDDLE SCHOOL**

Type of Work: **PEDESTRIAN SAFETY IMPROVEMENT** SIS or Non-SIS: **No**

Extra Description:

		Proposed Funding (in \$000s)							
PHASE :	Funding Source	<2023	2022 - 2023	2023 - 2024	2024 - 2025	2025 - 2026	2026 - 2027	>2027	All Years
	SA	0	0	0	0	283	0	0	283
CONSTRUCTION	Total	0	0	0	0	283	0	0	283

RESPONSIBLE AGENCY: **MIAMI-DADE COUNTY FLORIDA**

Item Segment TOTAL ALL Years ALL Phases: **\$364**

Item Number: **445765** Item TOTAL ALL Years ALL Phases ALL Segments: **\$364**

TPO Project No: **DT4457661**
LRTP Ref: 07-68
County: MIAMI-DADE
Roadway ID:
Lanes Exist:
Lanes Improved:
Lanes Added:
Project Length:
District: 6

Project Description: **SAFE ROUTES TO SCHOOL - MIAMI
NORTHWESTERN SENIOR HIGHSCHOOL**

Type of Work: **PEDESTRIAN SAFETY IMPROVEMENT** SIS or Non-SIS: **No**

Extra Description:

		Proposed Funding (in \$000s)							
PHASE :	Funding Source	<2023	2022 - 2023	2023 - 2024	2024 - 2025	2025 - 2026	2026 - 2027	>2027	All Years
PRELIMINARY ENGINEERING	SR2T	0	0	150	0	0	0	0	150
	Total	0	0	150	0	0	0	0	150
CONSTRUCTION	SR2T	0	0	0	0	664	0	0	664
	Total	0	0	0	0	664	0	0	664

RESPONSIBLE AGENCY: **MIAMI-DADE COUNTY FLORIDA**

Item Segment TOTAL ALL Years ALL Phases: **\$814**

Item Number: **445766** Item TOTAL ALL Years ALL Phases ALL Segments: **\$814**

MIAMI-DADE TRANSPORTATION PLANNING ORGANIZATION
TRANSPORTATION IMPROVEMENT PROGRAM
PRIMARY STATE HIGHWAYS AND INTERMODAL



HIGHWAYS

TPO Project No: **DT4458041**
LRTP Ref: 06-09
County: MIAMI-DADE
Roadway ID: 87091000
Lanes Exist: 2
Lanes Improved: 2
Lanes Added:
Project Length: 1.162
District: 6

Project Description: **SR 994 / SW 200 ST / QUAIL ROOST DR
FR W OF SW 137 AVE TO E OF SW 127
AVE**

Type of Work: **PD&E/EMO STUDY**

SIS or Non-SIS: **No**

Extra Description:

		Proposed Funding (in \$000s)							
PHASE :	Funding Source	<2023	2022 - 2023	2023 - 2024	2024 - 2025	2025 - 2026	2026 - 2027	>2027	All Years
PRELIMINARY ENGINEERING	DDR	0	0	600	0	0	0	0	600
	DIH	0	0	50	0	0	0	0	50
	Total	0	0	650	0	0	0	0	650
PROJECT DEVELOPMENT AND ENVIRONMENTAL	DDR	2,082	0	0	0	0	0	0	2,082
	DIH	23	0	0	0	0	0	0	23
	Total	2,105	0	0	0	0	0	0	2,105

RESPONSIBLE AGENCY: **FDOT**

Item Segment TOTAL ALL Years ALL Phases: **\$2,755**
Item Number: **445804** Item TOTAL ALL Years ALL Phases ALL Segments: **\$2,755**

TPO Project No: **DT4459581**
LRTP Ref: 06-09
County: DIST/ST-WIDE
Roadway ID:
Lanes Exist:
Lanes Improved:
Lanes Added:
Project Length:
District: 6

Project Description: **DISTRICTWIDE MISCELLANEOUS
CONSTRUCTION ENGINEERING
INSPECTION CONSULTANT**

Type of Work: **INSPECT CONSTRUCTION PROJS.**

SIS or Non-SIS: **No**

Extra Description:

		Proposed Funding (in \$000s)							
PHASE :	Funding Source	<2023	2022 - 2023	2023 - 2024	2024 - 2025	2025 - 2026	2026 - 2027	>2027	All Years
CONSTRUCTION		1,791	0	0	0	0	0	0	1,791
	Total	1,791	0	0	0	0	0	0	1,791

RESPONSIBLE AGENCY: **FDOT**

Item Segment TOTAL ALL Years ALL Phases: **\$1,791**
Item Number: **445958** Item TOTAL ALL Years ALL Phases ALL Segments: **\$4,591**

MIAMI-DADE TRANSPORTATION PLANNING ORGANIZATION
TRANSPORTATION IMPROVEMENT PROGRAM
PRIMARY STATE HIGHWAYS AND INTERMODAL



HIGHWAYS

TPO Project No: **DT4459582**
LRTP Ref: 06-09
County: DIST/ST-WIDE
Roadway ID:
Lanes Exist:
Lanes Improved:
Lanes Added:
Project Length:
District: 6

Project Description: **DISTRICTWIDE MISCELLANEOUS CONSTRUCTION ENGINEERING INSPECTION CONSULTANT**

Type of Work: **INSPECT CONSTRUCTION PROJS.**

SIS or Non-SIS: **No**

Extra Description:

		Proposed Funding (in \$000s)							
PHASE :	Funding Source	<2023	2022 - 2023	2023 - 2024	2024 - 2025	2025 - 2026	2026 - 2027	>2027	All Years
	DS	0	0	0	600	1,000	1,200	0	2,800
CONSTRUCTION	Total	0	0	0	600	1,000	1,200	0	2,800

RESPONSIBLE AGENCY: **FDOT**

Item Segment TOTAL ALL Years ALL Phases: **\$2,800**

Item Number: **445958** Item TOTAL ALL Years ALL Phases ALL Segments: **\$4,591**

TPO Project No: **DT4459601**
LRTP Ref: 06-09
County: DIST/ST-WIDE
Roadway ID:
Lanes Exist:
Lanes Improved:
Lanes Added:
Project Length:
District: 6

Project Description: **DISTRICTWIDE MISCELLANEOUS CONSTRUCTION ENGINEERING INSPECTION CONSULTANT**

Type of Work: **INSPECT CONSTRUCTION PROJS.**

SIS or Non-SIS: **No**

Extra Description:

		Proposed Funding (in \$000s)							
PHASE :	Funding Source	<2023	2022 - 2023	2023 - 2024	2024 - 2025	2025 - 2026	2026 - 2027	>2027	All Years
		779	0	0	0	0	0	0	779
CONSTRUCTION	Total	779	0	0	0	0	0	0	779

RESPONSIBLE AGENCY: **FDOT**

Item Segment TOTAL ALL Years ALL Phases: **\$779**

Item Number: **445960** Item TOTAL ALL Years ALL Phases ALL Segments: **\$5,079**

MIAMI-DADE TRANSPORTATION PLANNING ORGANIZATION
TRANSPORTATION IMPROVEMENT PROGRAM
PRIMARY STATE HIGHWAYS AND INTERMODAL



HIGHWAYS

TPO Project No: **DT4459602**
LRTP Ref: 06-09
County: DIST/ST-WIDE
Roadway ID:
Lanes Exist:
Lanes Improved:
Lanes Added:
Project Length:
District: 6

Project Description: **DISTRICTWIDE MISCELLANEOUS
CONSTRUCTION ENGINEERING
INSPECTION CONSULTANT**

Type of Work: **INSPECT CONSTRUCTION PROJS.** SIS or Non-SIS: **No**

Extra Description:

PHASE :	Funding Source	Proposed Funding (in \$000s)							All Years
		<2023	2022 - 2023	2023 - 2024	2024 - 2025	2025 - 2026	2026 - 2027	>2027	
	DS	600	900	0	0	0	0	0	1,500
CONSTRUCTION	Total	600	900	0	0	0	0	0	1,500

RESPONSIBLE AGENCY: **FDOT**

Item Segment TOTAL ALL Years ALL Phases: **\$1,500**

Item Number: **445960** Item TOTAL ALL Years ALL Phases ALL Segments: **\$5,079**

TPO Project No: **DT4459603**
LRTP Ref: 06-09
County: DIST/ST-WIDE
Roadway ID:
Lanes Exist:
Lanes Improved:
Lanes Added:
Project Length:
District: 6

Project Description: **DISTRICTWIDE MISCELLANEOUS
CONSTRUCTION ENGINEERING
INSPECTION CONSULTANT**

Type of Work: **INSPECT CONSTRUCTION PROJS.** SIS or Non-SIS: **No**

Extra Description:

PHASE :	Funding Source	Proposed Funding (in \$000s)							All Years
		<2023	2022 - 2023	2023 - 2024	2024 - 2025	2025 - 2026	2026 - 2027	>2027	
	DS	0	0	500	800	200	0	0	1,500
CONSTRUCTION	Total	0	0	500	800	200	0	0	1,500

RESPONSIBLE AGENCY: **FDOT**

Item Segment TOTAL ALL Years ALL Phases: **\$1,500**

Item Number: **445960** Item TOTAL ALL Years ALL Phases ALL Segments: **\$5,079**

MIAMI-DADE TRANSPORTATION PLANNING ORGANIZATION
TRANSPORTATION IMPROVEMENT PROGRAM
PRIMARY STATE HIGHWAYS AND INTERMODAL



HIGHWAYS

TPO Project No: **DT4459604**
LRTP Ref: 06-09
County: DIST/ST-WIDE
Roadway ID:
Lanes Exist:
Lanes Improved:
Lanes Added:
Project Length:
District: 6

Project Description: **DISTRICTWIDE MISCELLANEOUS CONSTRUCTION ENGINEERING INSPECTION CONSULTANT**

Type of Work: **INSPECT CONSTRUCTION PROJS.**

SIS or Non-SIS: **No**

Extra Description:

PHASE :	Funding Source	Proposed Funding (in \$000s)							All Years
		<2023	2022 - 2023	2023 - 2024	2024 - 2025	2025 - 2026	2026 - 2027	>2027	
	DS	0	0	0	0	500	800	0	1,300
CONSTRUCTION	Total	0	0	0	0	500	800	0	1,300

RESPONSIBLE AGENCY: **FDOT**

Item Segment TOTAL ALL Years ALL Phases: **\$1,300**

Item Number: **445960** Item TOTAL ALL Years ALL Phases ALL Segments: **\$5,079**

TPO Project No: **DT4459631**
LRTP Ref: 06-09
County: DIST/ST-WIDE
Roadway ID:
Lanes Exist:
Lanes Improved:
Lanes Added:
Project Length:
District: 6

Project Description: **DISTRICTWIDE DRAINAGE PUSH BUTTON PROJECTS**

Type of Work: **DRAINAGE IMPROVEMENTS**

SIS or Non-SIS: **No**

Extra Description:

PHASE :	Funding Source	Proposed Funding (in \$000s)							All Years
		<2023	2022 - 2023	2023 - 2024	2024 - 2025	2025 - 2026	2026 - 2027	>2027	
		3	0	0	0	0	0	0	3
PRELIMINARY ENGINEERING	Total	3	0	0	0	0	0	0	3
		1,234	0	0	0	0	0	0	1,234
CONSTRUCTION	Total	1,234	0	0	0	0	0	0	1,234

RESPONSIBLE AGENCY: **FDOT**

Item Segment TOTAL ALL Years ALL Phases: **\$1,237**

Item Number: **445963** Item TOTAL ALL Years ALL Phases ALL Segments: **\$5,148**

MIAMI-DADE TRANSPORTATION PLANNING ORGANIZATION
TRANSPORTATION IMPROVEMENT PROGRAM
PRIMARY STATE HIGHWAYS AND INTERMODAL



HIGHWAYS

TPO Project No: **DT4459632**
LRTP Ref: 06-09
County: MIAMI-DADE
Roadway ID:
Lanes Exist:
Lanes Improved:
Lanes Added:
Project Length:
District: 6

Project Description: **MIAMI-DADE COUNTY DRAINAGE PUSHBUTTON**

Type of Work: **DRAINAGE IMPROVEMENTS**

SIS or Non-SIS: **No**

Extra Description:

		Proposed Funding (in \$000s)							
PHASE :	Funding Source	<2023	2022 - 2023	2023 - 2024	2024 - 2025	2025 - 2026	2026 - 2027	>2027	All Years
		6	0	0	0	0	0	0	6
PRELIMINARY ENGINEERING	Total	6	0	0	0	0	0	0	6
		1,249	0	0	0	0	0	0	1,249
CONSTRUCTION	Total	1,249	0	0	0	0	0	0	1,249

RESPONSIBLE AGENCY: **FDOT**

Item Segment TOTAL ALL Years ALL Phases: **\$1,255**

Item Number: **445963** Item TOTAL ALL Years ALL Phases ALL Segments: **\$5,148**

TPO Project No: **DT4459633**
LRTP Ref: 06-09
County: DIST/ST-WIDE
Roadway ID:
Lanes Exist:
Lanes Improved:
Lanes Added:
Project Length:
District: 6

Project Description: **DISTRICTWIDE DRAINAGE PUSH BUTTON PROJECTS**

Type of Work: **DRAINAGE IMPROVEMENTS**

SIS or Non-SIS: **No**

Extra Description:

		Proposed Funding (in \$000s)							
PHASE :	Funding Source	<2023	2022 - 2023	2023 - 2024	2024 - 2025	2025 - 2026	2026 - 2027	>2027	All Years
	DIH	0	5	0	0	0	0	0	5
PRELIMINARY ENGINEERING	Total	0	5	0	0	0	0	0	5
	DDR	0	1,091	0	0	0	0	0	1,091
	DIH	0	108	0	0	0	0	0	108
CONSTRUCTION	Total	0	1,199	0	0	0	0	0	1,199

RESPONSIBLE AGENCY: **FDOT**

Item Segment TOTAL ALL Years ALL Phases: **\$1,204**

Item Number: **445963** Item TOTAL ALL Years ALL Phases ALL Segments: **\$5,148**

MIAMI-DADE TRANSPORTATION PLANNING ORGANIZATION
TRANSPORTATION IMPROVEMENT PROGRAM
PRIMARY STATE HIGHWAYS AND INTERMODAL



HIGHWAYS

TPO Project No: **DT4459634**
LRTP Ref: 06-09
County: DIST/ST-WIDE
Roadway ID:
Lanes Exist:
Lanes Improved:
Lanes Added:
Project Length:
District: 6

Project Description: **DISTRICTWIDE DRAINAGE PUSH
BUTTON PROJECTS**

Type of Work: **DRAINAGE IMPROVEMENTS**

SIS or Non-SIS: **No**

Extra Description:

		Proposed Funding (in \$000s)							
PHASE :	Funding Source	<2023	2022 - 2023	2023 - 2024	2024 - 2025	2025 - 2026	2026 - 2027	>2027	All Years
PRELIMINARY ENGINEERING	DIH	0	0	0	5	0	0	0	5
	Total	0	0	0	5	0	0	0	5
	DDR	0	0	0	0	1,119	0	0	1,119
CONSTRUCTION	DIH	0	0	0	0	127	0	0	127
	DS	0	0	0	0	201	0	0	201
	Total	0	0	0	0	1,447	0	0	1,447

RESPONSIBLE AGENCY: **FDOT**

Item Segment **TOTAL ALL Years ALL Phases:** **\$1,452**
Item Number: **445963** Item **TOTAL ALL Years ALL Phases ALL Segments:** **\$5,148**

TPO Project No: **DT4459871**
LRTP Ref: 06-09
County: MIAMI-DADE
Roadway ID: 87160000
Lanes Exist: 2
Lanes Improved: 2
Lanes Added:
Project Length: 5.068
District: 6

Project Description: **SR 9336 / SW 392 ST**

**FROM EVERGLADES
NATIONAL PARK**

TO SW 192 AVE

Type of Work: **RESURFACING**

SIS or Non-SIS: **No**

Extra Description:

		Proposed Funding (in \$000s)							
PHASE :	Funding Source	<2023	2022 - 2023	2023 - 2024	2024 - 2025	2025 - 2026	2026 - 2027	>2027	All Years
PRELIMINARY ENGINEERING	ACSN	122	0	0	0	0	0	0	122
	DDR	5	0	0	0	0	0	0	5
	DIH	2	0	0	0	0	0	0	2
	DS	191	0	0	0	0	0	0	191
	SN	1,220	0	0	0	0	0	0	1,220
	Total	1,540	0	0	0	0	0	0	1,540
	ACSA	0	883	0	0	0	0	0	883
	DDR	0	3,802	0	0	0	0	0	3,802
	DIH	0	142	0	0	0	0	0	142

MIAMI-DADE TRANSPORTATION PLANNING ORGANIZATION
TRANSPORTATION IMPROVEMENT PROGRAM
PRIMARY STATE HIGHWAYS AND INTERMODAL



HIGHWAYS

TPO Project No:	DT4459871	Project Description:	SR 9336 / SW 392 ST		FROM EVERGLADES NATIONAL PARK		TO SW 192 AVE					
LRTP Ref:	06-09											
County:	MIAMI-DADE											
Roadway ID:	87160000											
Lanes Exist:	2	Type of Work:	RESURFACING		SIS or Non-SIS:		No					
Lanes Improved:	2											
Lanes Added:		Extra Description:										
Project Length:	5.068											
District:	6											
			Proposed Funding (in \$000s)									
PHASE :			Funding Source	<2023	2022 - 2023	2023 - 2024	2024 - 2025	2025 - 2026	2026 - 2027	>2027	All Years	
			DS	0	4,072	0	0	0	0	0	4,072	
CONSTRUCTION			Total	0	8,899	0	0	0	0	0	8,899	
			DDR	0	0	0	260	0	0	0	260	
ALTERNATIVE CONTRACTING INCENTIVES			Total	0	0	0	260	0	0	0	260	
RESPONSIBLE AGENCY: FDOT												
				Item Segment TOTAL ALL Years ALL Phases:								\$10,699
Item Number:				445987	Item TOTAL ALL Years ALL Phases ALL Segments:						\$10,699	

TPO Project No: DT4459881		Project Description:		SR 93 / I-75		FROM SR 826		TO RAMP 87075616		
LRTP Ref: 06-09										
County: MIAMI-DADE										
Roadway ID: 87075000										
Lanes Exist: 5		Type of Work: RESURFACING		SIS or Non-SIS: Yes						
Lanes Improved: 5										
Lanes Added:		Extra Description:								
Project Length: 0.724										
District: 6										
		Proposed Funding (in \$000s)								
PHASE :		Funding Source	<2023	2022 - 2023	2023 - 2024	2024 - 2025	2025 - 2026	2026 - 2027	>2027	All Years
		DDR	200	0	0	0	0	0	0	200
		DIH	12	15	0	0	0	0	0	27
		DS	4	0	0	0	0	0	0	4
PRELIMINARY ENGINEERING		Total	216	15	0	0	0	0	0	231
		DDR	0	0	1,118	0	0	0	0	1,118
		DIH	0	0	55	0	0	0	0	55
CONSTRUCTION		Total	0	0	1,173	0	0	0	0	1,173
RESPONSIBLE AGENCY: FDOT		Item Segment TOTAL ALL Years ALL Phases: \$1,404								
		Item Number: 445988	Item TOTAL ALL Years ALL Phases ALL Segments: \$1,404							

MIAMI-DADE TRANSPORTATION PLANNING ORGANIZATION
TRANSPORTATION IMPROVEMENT PROGRAM
PRIMARY STATE HIGHWAYS AND INTERMODAL



HIGHWAYS

TPO Project No: **DT4459891**
LRTP Ref: 06-09
County: MIAMI-DADE
Roadway ID: 87160000
Lanes Exist: 2
Lanes Improved: 2
Lanes Added:
Project Length: 1.989
District: 6

Project Description: **SR 9336 / SW 192 AVE**

FROM 376 ST

TO S OF SW 344 ST

Type of Work: **RESURFACING**

SIS or Non-SIS: **No**

Extra Description:

PHASE :	Funding Source	Proposed Funding (in \$000s)							
		<2023	2022 - 2023	2023 - 2024	2024 - 2025	2025 - 2026	2026 - 2027	>2027	All Years
	DIH	16	0	0	0	0	0	0	16
	DS	42	0	0	0	0	0	0	42
	GFSA	519	0	0	0	0	0	0	519
	SA	11	0	0	0	0	0	0	11
PRELIMINARY ENGINEERING	Total	588	0	0	0	0	0	0	588
	DIH	10	0	0	0	0	0	0	10
RIGHT OF WAY	Total	10	0	0	0	0	0	0	10
	LF	0	25	0	0	0	0	0	25
RAILROAD & UTILITIES	Total	0	25	0	0	0	0	0	25
	DDR	0	2,125	0	0	0	0	0	2,125
	DIH	0	41	0	0	0	0	0	41
	DS	0	39	0	0	0	0	0	39
CONSTRUCTION	Total	0	2,205	0	0	0	0	0	2,205
	DDR	0	0	0	75	0	0	0	75
ALTERNATIVE CONTRACTING INCENTIVES	Total	0	0	0	75	0	0	0	75

RESPONSIBLE AGENCY: **FDOT**

Item Segment TOTAL ALL Years ALL Phases: **\$2,903**

Item Number: **445989**

Item TOTAL ALL Years ALL Phases ALL Segments: **\$2,903**

TPO Project No: **DT4459901**
LRTP Ref: 06-09
County: MIAMI-DADE
Roadway ID: 87044000
Lanes Exist: 3
Lanes Improved: 3
Lanes Added:
Project Length: 0.888
District: 6

Project Description: **SR 976 / SW 40 ST / BIRD RD**

FROM EAST OF SW 87 AVE

TO WEST OF SR 826

Type of Work: **RESURFACING**

SIS or Non-SIS: **No**

Extra Description:

PHASE :	Funding Source	Proposed Funding (in \$000s)							
		<2023	2022 - 2023	2023 - 2024	2024 - 2025	2025 - 2026	2026 - 2027	>2027	All Years
	DDR	274	0	0	0	0	0	0	274

MIAMI-DADE TRANSPORTATION PLANNING ORGANIZATION
TRANSPORTATION IMPROVEMENT PROGRAM
PRIMARY STATE HIGHWAYS AND INTERMODAL



HIGHWAYS

TPO Project No: **DT4459901** Project Description: **SR 976 / SW 40 ST / BIRD RD** **FROM EAST OF SW 87 AVE** **TO WEST OF SR 826**

LRTP Ref: 06-09
County: MIAMI-DADE
Roadway ID: 87044000
Lanes Exist: 3
Lanes Improved: 3
Lanes Added:
Project Length: 0.888
District: 6

Description:

Type of Work: **RESURFACING**

SIS or Non-SIS: **No**

Extra Description:

PHASE :	Funding Source	Proposed Funding (in \$000s)							All Years
		<2023	2022 - 2023	2023 - 2024	2024 - 2025	2025 - 2026	2026 - 2027	>2027	
	DIH	20	0	0	0	0	0	0	20
	DS	1	0	0	0	0	0	0	1
PRELIMINARY ENGINEERING	Total	295	0	0	0	0	0	0	295
	DDR	0	0	2,393	0	0	0	0	2,393
	DIH	0	0	63	0	0	0	0	63
CONSTRUCTION	Total	0	0	2,456	0	0	0	0	2,456
	DDR	0	0	0	0	110	0	0	110
ALTERNATIVE CONTRACTING INCENTIVES	Total	0	0	0	0	110	0	0	110

RESPONSIBLE AGENCY: **FDOT**

Item Number: **445990** Item Segment **TOTAL ALL Years ALL Phases:** **\$2,861**
Item **TOTAL ALL Years ALL Phases ALL Segments:** **\$2,861**

TPO Project No: **DT4459911** Project Description: **SR 976 / SW 40 ST / BIRD RD** **FROM E OF SR 826** **TO SW 58 AVE**

LRTP Ref: 06-09
County: MIAMI-DADE
Roadway ID: 87044000
Lanes Exist: 6
Lanes Improved: 3
Lanes Added:
Project Length: 1.723
District: 6

Description:

Type of Work: **RESURFACING**

SIS or Non-SIS: **No**

Extra Description:

PHASE :	Funding Source	Proposed Funding (in \$000s)							All Years
		<2023	2022 - 2023	2023 - 2024	2024 - 2025	2025 - 2026	2026 - 2027	>2027	
	ACSS	35	0	0	0	0	0	0	35
	DDR	392	0	0	0	0	0	0	392
	DIH	31	0	0	0	0	0	0	31
PRELIMINARY ENGINEERING	Total	458	0	0	0	0	0	0	458
	DDR	5	0	15	0	0	0	0	20
RAILROAD & UTILITIES	Total	5	0	15	0	0	0	0	20
	ACSS	0	0	530	0	0	0	0	530
	DDR	0	0	3,993	0	0	0	0	3,993

MIAMI-DADE TRANSPORTATION PLANNING ORGANIZATION
TRANSPORTATION IMPROVEMENT PROGRAM
PRIMARY STATE HIGHWAYS AND INTERMODAL



HIGHWAYS

TPO Project No: **DT4459911** Project Description: **SR 976 / SW 40 ST / BIRD RD** **FROM E OF SR 826** **TO SW 58 AVE**

LRTP Ref: 06-09
County: MIAMI-DADE
Roadway ID: 87044000
Lanes Exist: 6
Lanes Improved: 3
Lanes Added:
Project Length: 1.723
District: 6

Project Description: **SR 976 / SW 40 ST / BIRD RD** **FROM E OF SR 826** **TO SW 58 AVE**
Type of Work: **RESURFACING** SIS or Non-SIS: **No**

Extra Description:

		Proposed Funding (in \$000s)							
PHASE :	Funding Source	<2023	2022 - 2023	2023 - 2024	2024 - 2025	2025 - 2026	2026 - 2027	>2027	All Years
	DIH	0	0	117	0	0	0	0	117
CONSTRUCTION	Total	0	0	4,640	0	0	0	0	4,640
	DDR	0	0	0	0	210	0	0	210
ALTERNATIVE CONTRACTING INCENTIVES	Total	0	0	0	0	210	0	0	210

RESPONSIBLE AGENCY: **FDOT**

Item Segment **TOTAL ALL Years ALL Phases:** **\$5,328**

Item Number: **445991** Item **TOTAL ALL Years ALL Phases ALL Segments:** **\$5,328**

TPO Project No: **DT4459921** Project Description: **SR 9336 / SW 344 ST / PALM DR** **FROM SW 192 AVE** **TO W OF SR 5 / US 1**

LRTP Ref: 06-09
County: MIAMI-DADE
Roadway ID: 87160000
Lanes Exist: 2
Lanes Improved: 2
Lanes Added:
Project Length: 1.648
District: 6

Project Description: **SR 9336 / SW 344 ST / PALM DR** **FROM SW 192 AVE** **TO W OF SR 5 / US 1**
Type of Work: **RESURFACING** SIS or Non-SIS: **No**

Extra Description:

		Proposed Funding (in \$000s)							
PHASE :	Funding Source	<2023	2022 - 2023	2023 - 2024	2024 - 2025	2025 - 2026	2026 - 2027	>2027	All Years
	ACSS	31	0	0	0	0	0	0	31
	DIH	22	0	0	0	0	0	0	22
	DS	37	0	0	0	0	0	0	37
	GFSA	561	0	0	0	0	0	0	561
	SA	152	0	0	0	0	0	0	152
PRELIMINARY ENGINEERING	Total	803	0	0	0	0	0	0	803
	GFSA	0	75	0	0	0	0	0	75
	LF	0	20	0	0	0	0	0	20
RAILROAD & UTILITIES	Total	0	95	0	0	0	0	0	95
	ACSS	0	125	0	0	0	0	0	125
	DDR	0	173	0	0	0	0	0	173

MIAMI-DADE TRANSPORTATION PLANNING ORGANIZATION
TRANSPORTATION IMPROVEMENT PROGRAM
PRIMARY STATE HIGHWAYS AND INTERMODAL



HIGHWAYS

TPO Project No:	DT4459921	Project Description:	SR 9336 / SW 344 ST / PALM DR		FROM SW 192 AVE		TO W OF SR 5 / US 1				
LRTP Ref:	06-09										
County:	MIAMI-DADE										
Roadway ID:	87160000										
Lanes Exist:	2	Type of Work:	RESURFACING		SIS or Non-SIS:		No				
Lanes Improved:	2										
Lanes Added:		Extra Description:									
Project Length:	1.648										
District:	6										
			Proposed Funding (in \$000s)								
PHASE :			Funding Source	<2023	2022 - 2023	2023 - 2024	2024 - 2025	2025 - 2026	2026 - 2027	>2027	All Years
			DIH	0	56	0	0	0	0	0	56
			DS	0	26	0	0	0	0	0	26
			GFSA	0	2,136	0	0	0	0	0	2,136
			SA	0	428	0	0	0	0	0	428
CONSTRUCTION			Total	0	2,944	0	0	0	0	0	2,944
			DDR	0	0	0	105	0	0	0	105
ALTERNATIVE CONTRACTING INCENTIVES			Total	0	0	0	105	0	0	0	105
RESPONSIBLE AGENCY: FDOT			Item Segment TOTAL ALL Years ALL Phases:								\$3,947
			Item Number:	445992	Item TOTAL ALL Years ALL Phases ALL Segments:						\$3,947

TPO Project No:	DT4459931	Project Description:	SR 932 / NW 103 ST / W 49 ST	FROM WEST OF NW 82 AVE	TO EAST OF W 6TH AVE				
LRTP Ref:	06-09								
County:	MIAMI-DADE								
Roadway ID:	87038000								
Lanes Exist:	6	Type of Work:	RESURFACING	SIS or Non-SIS:	No				
Lanes Improved:	6								
Lanes Added:		Extra Description:							
Project Length:	2.376								
District:	6								
			Proposed Funding (in \$000s)						
PHASE :	Funding Source	<2023	2022 - 2023	2023 - 2024	2024 - 2025	2025 - 2026	2026 - 2027	>2027	All Years
	DDR	920	0	0	0	0	0	0	920
	DIH	27	15	15	0	0	0	0	57
	DS	1	0	0	0	0	0	0	1
PRELIMINARY ENGINEERING	Total	948	15	15	0	0	0	0	978
	DDR	0	0	79	630	0	0	0	709
	DIH	0	0	79	0	0	0	0	79
	DS	0	0	6,124	0	0	0	0	6,124
CONSTRUCTION	Total	0	0	6,282	630	0	0	0	6,912
	DDR	0	0	0	0	296	0	0	296

MIAMI-DADE TRANSPORTATION PLANNING ORGANIZATION
TRANSPORTATION IMPROVEMENT PROGRAM
PRIMARY STATE HIGHWAYS AND INTERMODAL



HIGHWAYS

TPO Project No: DT4459931		Project Description:		SR 932 / NW 103 ST / W 49 ST		FROM WEST OF NW 82 AVE		TO EAST OF W 6TH AVE		
LRTP Ref: 06-09										
County: MIAMI-DADE										
Roadway ID: 87038000										
Lanes Exist: 6		Type of Work: RESURFACING		SIS or Non-SIS: No						
Lanes Improved: 6										
Lanes Added:										
Project Length: 2.376		Extra Description:		Proposed Funding (in \$000s)						
District: 6										
PHASE :		Funding Source	<2023	2022 - 2023	2023 - 2024	2024 - 2025	2025 - 2026	2026 - 2027	>2027	All Years
ALTERNATIVE CONTRACTING INCENTIVES		Total	0	0	0	0	296	0	0	296
RESPONSIBLE AGENCY: FDOT		Item Segment TOTAL ALL Years ALL Phases: \$8,186								
		Item Number: 445993		Item TOTAL ALL Years ALL Phases ALL Segments: \$8,186						

TPO Project No: DT4459951		Project Description:		SR 913 / SW / SE 26 RD		FROM SW 1 AVE		TO RICKENBACKER CAUSEWAY			
LRTP Ref: 06-09											
County: MIAMI-DADE											
Roadway ID: 87017000											
Lanes Exist: 2		Type of Work: RESURFACING - RIDE ONLY		SIS or Non-SIS: Yes							
Lanes Improved: 2											
Lanes Added:		Extra Description:									
Project Length: 0.489											
District: 6											
				Proposed Funding (in \$000s)							
		PHASE :	Funding Source	<2023	2022 - 2023	2023 - 2024	2024 - 2025	2025 - 2026	2026 - 2027	>2027	All Years
			ACSA	206	0	0	0	0	0	0	206
			DDR	56	0	0	0	0	0	0	56
			DIH	12	0	0	0	0	0	0	12
			DS	0	0	0	0	0	0	0	0
		PRELIMINARY ENGINEERING	Total	274	0	0	0	0	0	0	274
			DDR	0	0	1,166	0	0	0	0	1,166
			DIH	0	0	70	0	0	0	0	70
			SU	0	0	528	0	0	0	0	528
		CONSTRUCTION	Total	0	0	1,764	0	0	0	0	1,764
RESPONSIBLE AGENCY: FDOT				Item Segment TOTAL ALL Years ALL Phases: \$2,038							
				Item Number: 445995		Item TOTAL ALL Years ALL Phases ALL Segments: \$2,038					

MIAMI-DADE TRANSPORTATION PLANNING ORGANIZATION
TRANSPORTATION IMPROVEMENT PROGRAM
PRIMARY STATE HIGHWAYS AND INTERMODAL



HIGHWAYS

TPO Project No: **DT4459961** Project Description: **SR 5 / US 1 / BISCAYNE BLVD FROM NE 61 ST TO NE 6 AVE**

LRTP Ref: 06-09
County: MIAMI-DADE
Roadway ID: 87030000
Lanes Exist: 4
Lanes Improved: 4
Lanes Added:
Project Length: 1.638
District: 6

Description:

Type of Work: **RESURFACING**

SIS or Non-SIS: **No**

Extra Description:

		Proposed Funding (in \$000s)							
PHASE :	Funding Source	<2023	2022 - 2023	2023 - 2024	2024 - 2025	2025 - 2026	2026 - 2027	>2027	All Years
	DDR	443	0	0	0	0	0	0	443
	DIH	24	0	0	0	0	0	0	24
	DS	1	0	0	0	0	0	0	1
PRELIMINARY ENGINEERING	Total	468	0	0	0	0	0	0	468
	DDR	0	0	2,621	0	0	0	0	2,621
	DIH	0	0	26	0	0	0	0	26
CONSTRUCTION	Total	0	0	2,647	0	0	0	0	2,647
	DDR	0	0	0	0	120	0	0	120
ALTERNATIVE CONTRACTING INCENTIVES	Total	0	0	0	0	120	0	0	120

RESPONSIBLE AGENCY: **FDOT**

Item Segment **TOTAL ALL Years ALL Phases:** **\$3,235**
Item Number: **445996** Item **TOTAL ALL Years ALL Phases ALL Segments:** **\$3,235**

TPO Project No: **DT4459971** Project Description: **SR 916 / NW 138 ST FROM NW 67 AVE TO NW 57 AVE**

LRTP Ref: 06-09
County: MIAMI-DADE
Roadway ID: 87008000
Lanes Exist: 2
Lanes Improved: 2
Lanes Added:
Project Length: 1.020
District: 6

Description:

Type of Work: **RESURFACING**

SIS or Non-SIS: **No**

Extra Description:

		Proposed Funding (in \$000s)							
PHASE :	Funding Source	<2023	2022 - 2023	2023 - 2024	2024 - 2025	2025 - 2026	2026 - 2027	>2027	All Years
	DDR	0	260	0	0	0	0	0	260
	DIH	0	20	0	0	0	0	0	20
PRELIMINARY ENGINEERING	Total	0	280	0	0	0	0	0	280
	DDR	0	0	0	0	1,522	0	0	1,522

MIAMI-DADE TRANSPORTATION PLANNING ORGANIZATION
TRANSPORTATION IMPROVEMENT PROGRAM
PRIMARY STATE HIGHWAYS AND INTERMODAL



HIGHWAYS

TPO Project No:	DT4459971	Project Description:	SR 916 / NW 138 ST		FROM NW 67 AVE		TO NW 57 AVE				
LRTP Ref:	06-09										
County:	MIAMI-DADE										
Roadway ID:	87008000										
Lanes Exist:	2	Type of Work:	RESURFACING		SIS or Non-SIS:		No				
Lanes Improved:	2										
Lanes Added:		Extra Description:									
Project Length:	1.020										
District:	6										
			Proposed Funding (in \$000s)								
PHASE :			Funding Source	<2023	2022 - 2023	2023 - 2024	2024 - 2025	2025 - 2026	2026 - 2027	>2027	All Years
			DIH	0	0	0	0	39	0	0	39
CONSTRUCTION			Total	0	0	0	0	1,561	0	0	1,561
RESPONSIBLE AGENCY: FDOT			Item Segment TOTAL ALL Years ALL Phases: \$1,841								
			Item Number:	445997	Item TOTAL ALL Years ALL Phases ALL Segments: \$1,841						

TPO Project No:	DT4459981	Project Description:	SR 972 / CORAL WAY / SW 3RD AVE		FROM 400 FT W OF SW 12 AVE		TO BRICKELL AVE				
LRTP Ref:	06-09										
County:	MIAMI-DADE										
Roadway ID:	87054000										
Lanes Exist:	4	Type of Work:	RESURFACING		SIS or Non-SIS:		No				
Lanes Improved:	4										
Lanes Added:		Extra Description:									
Project Length:	1.762										
District:	6										
			Proposed Funding (in \$000s)								
PHASE :			Funding Source	<2023	2022 - 2023	2023 - 2024	2024 - 2025	2025 - 2026	2026 - 2027	>2027	All Years
			ACSS	40	0	0	0	0	0	0	40
			DDR	912	0	0	0	0	0	0	912
			DIH	29	15	15	0	0	0	0	59
			DS	137	0	0	0	0	0	0	137
PRELIMINARY ENGINEERING			Total	1,118	15	15	0	0	0	0	1,148
			ACSS	0	0	0	161	0	0	0	161
			DDR	0	0	0	3,823	0	0	0	3,823
			DIH	0	0	0	43	0	0	0	43
CONSTRUCTION			Total	0	0	0	4,027	0	0	0	4,027

MIAMI-DADE TRANSPORTATION PLANNING ORGANIZATION
TRANSPORTATION IMPROVEMENT PROGRAM
PRIMARY STATE HIGHWAYS AND INTERMODAL



HIGHWAYS

TPO Project No: **DT4459981** Project Description: **SR 972 / CORAL WAY / SW 3RD AVE FROM 400 FT W OF SW 12 AVE TO BRICKELL AVE**

LRTP Ref: 06-09
County: MIAMI-DADE
Roadway ID: 87054000
Lanes Exist: 4
Lanes Improved: 4
Lanes Added:
Project Length: 1.762
District: 6

Project Description:

Type of Work: **RESURFACING**

SIS or Non-SIS: **No**

Extra Description:

PHASE :

Funding Source	Proposed Funding (in \$000s)							
	<2023	2022 - 2023	2023 - 2024	2024 - 2025	2025 - 2026	2026 - 2027	>2027	All Years
DDR	0	0	0	0	160	0	0	160
ALTERNATIVE CONTRACTING INCENTIVES	Total	0	0	0	160	0	0	160

RESPONSIBLE AGENCY: **FDOT**

Item Segment TOTAL ALL Years ALL Phases: **\$5,335**

Item Number: **445998** Item TOTAL ALL Years ALL Phases ALL Segments: **\$5,335**

TPO Project No: **DT4459991** Project Description: **SR 7 / US 441 / NW 8TH AVE / NW 7TH AVE FROM NORTH OF NW 3RD ST TO SOUTH OF NW 8 ST**

LRTP Ref: 06-09
County: MIAMI-DADE
Roadway ID: 87140000
Lanes Exist: 4
Lanes Improved: 4
Lanes Added:
Project Length: 0.370
District: 6

Project Description:

Type of Work: **RESURFACING**

SIS or Non-SIS: **No**

Extra Description:

PHASE :

Funding Source	Proposed Funding (in \$000s)							
	<2023	2022 - 2023	2023 - 2024	2024 - 2025	2025 - 2026	2026 - 2027	>2027	All Years
DDR	0	125	0	0	0	0	0	125
DIH	0	15	0	0	0	0	0	15
PRELIMINARY ENGINEERING	Total	0	140	0	0	0	0	140
DDR	0	0	0	631	0	0	0	631
DIH	0	0	0	71	0	0	0	71
CONSTRUCTION	Total	0	0	702	0	0	0	702

RESPONSIBLE AGENCY: **FDOT**

Item Segment TOTAL ALL Years ALL Phases: **\$842**

Item Number: **445999** Item TOTAL ALL Years ALL Phases ALL Segments: **\$842**

MIAMI-DADE TRANSPORTATION PLANNING ORGANIZATION
TRANSPORTATION IMPROVEMENT PROGRAM
PRIMARY STATE HIGHWAYS AND INTERMODAL



HIGHWAYS

TPO Project No: **DT4460001**
LRTP Ref: 06-09
County: MIAMI-DADE
Roadway ID: 87120000
Lanes Exist: 3
Lanes Improved: 3
Lanes Added:
Project Length: 2.318
District: 6

Project Description: **SR 90 / TAMiami TRAIL / SW 8TH ST FROM BEACOM BLVD TO SW 4TH AVE**

Type of Work: **RESURFACING - RIDE ONLY** SIS or Non-SIS: **No**

Extra Description:

		Proposed Funding (in \$000s)							
PHASE :	Funding Source	<2023	2022 - 2023	2023 - 2024	2024 - 2025	2025 - 2026	2026 - 2027	>2027	All Years
PRELIMINARY ENGINEERING	DDR	369	0	0	0	0	0	0	369
	DIH	26	0	0	0	0	0	0	26
	DS	4	0	0	0	0	0	0	4
	Total	399	0	0	0	0	0	0	399
CONSTRUCTION	ACNR	0	0	960	0	0	0	0	960
	DDR	0	0	1,588	304	0	0	0	1,892
	DIH	0	0	99	0	0	0	0	99
	SA	0	0	345	0	0	0	0	345
	Total	0	0	2,992	304	0	0	0	3,296
ALTERNATIVE CONTRACTING INCENTIVES	SA	0	0	0	0	140	0	0	140
	Total	0	0	0	0	140	0	0	140

RESPONSIBLE AGENCY: **FDOT**

Item Segment TOTAL ALL Years ALL Phases: **\$3,835**

Item Number: **446000** Item TOTAL ALL Years ALL Phases ALL Segments: **\$3,835**

TPO Project No: **DT4460011**
LRTP Ref: 06-09
County: MIAMI-DADE
Roadway ID: 87044000
Lanes Exist: 2
Lanes Improved: 2
Lanes Added:
Project Length: 0.300
District: 6

Project Description: **SR 976 / BIRD RD / SW 40 ST FROM E OF LAGUNA ST TO WEST OF SW 38 AVE**

Type of Work: **RESURFACING** SIS or Non-SIS: **No**

Extra Description:

		Proposed Funding (in \$000s)							
PHASE :	Funding Source	<2023	2022 - 2023	2023 - 2024	2024 - 2025	2025 - 2026	2026 - 2027	>2027	All Years
PRELIMINARY ENGINEERING	DDR	0	125	0	0	0	0	0	125
	DIH	0	15	0	0	0	0	0	15
	Total	0	140	0	0	0	0	0	140
	DDR	0	0	0	575	0	0	0	575

MIAMI-DADE TRANSPORTATION PLANNING ORGANIZATION
TRANSPORTATION IMPROVEMENT PROGRAM
PRIMARY STATE HIGHWAYS AND INTERMODAL



HIGHWAYS

TPO Project No: DT4460011		Project Description:		SR 976 / BIRD RD / SW 40 ST		FROM E OF LAGUNA ST		TO WEST OF SW 38 AVE				
LRTP Ref: 06-09												
County: MIAMI-DADE												
Roadway ID: 87044000												
Lanes Exist: 2		Type of Work: RESURFACING		SIS or Non-SIS: No								
Lanes Improved: 2												
Lanes Added:		Extra Description:										
Project Length: 0.300												
District: 6												
		PHASE :		Proposed Funding (in \$000s)								
				Funding Source	<2023	2022 - 2023	2023 - 2024	2024 - 2025	2025 - 2026	2026 - 2027	>2027	All Years
				DIH	0	0	0	76	0	0	0	76
		CONSTRUCTION		Total	0	0	0	651	0	0	0	651
RESPONSIBLE AGENCY: FDOT		Item Segment TOTAL ALL Years ALL Phases: \$791										
		Item Number: 446001		Item TOTAL ALL Years ALL Phases ALL Segments: \$791								

TPO Project No: DT4460021	Project Description:	SR 953 / LEJEUNE RD / SW 42 AVE	FROM S DIXIE HIGHWAY	TO S OF ALTARA AVE						
LRTP Ref: 06-09										
County: MIAMI-DADE										
Roadway ID: 87281000										
Lanes Exist: 4	Type of Work:	RESURFACING	SIS or Non-SIS:	No						
Lanes Improved: 4										
Lanes Added:	Extra Description:									
Project Length: 0.400										
District: 6										
			Proposed Funding (in \$000s)							
	PHASE :	Funding Source	<2023	2022 - 2023	2023 - 2024	2024 - 2025	2025 - 2026	2026 - 2027	>2027	All Years
		DDR	0	125	0	0	0	0	0	125
		DIH	0	15	0	0	0	0	0	15
	PRELIMINARY ENGINEERING	Total	0	140	0	0	0	0	0	140
		DDR	0	0	0	695	0	0	0	695
		DIH	0	0	0	78	0	0	0	78
	CONSTRUCTION	Total	0	0	0	773	0	0	0	773
RESPONSIBLE AGENCY: FDOT			Item Segment TOTAL ALL Years ALL Phases:							\$913
		Item Number: 446002	Item TOTAL ALL Years ALL Phases ALL Segments:							\$913

MIAMI-DADE TRANSPORTATION PLANNING ORGANIZATION
TRANSPORTATION IMPROVEMENT PROGRAM
PRIMARY STATE HIGHWAYS AND INTERMODAL



HIGHWAYS

TPO Project No: **DT4460031** Project Description: **SR 972 / CORAL WAY / SW 22 ST (WB) FROM E OF SW 22 AVE TO W OF 17 AVE**

LRTP Ref: 06-09
County: MIAMI-DADE
Roadway ID: 87054000
Lanes Exist: 4
Lanes Improved: 4
Lanes Added:
Project Length: 1.718
District: 6

Project Description:

Type of Work: **RESURFACING**

SIS or Non-SIS: **No**

Extra Description:

PHASE :	Funding Source	Proposed Funding (in \$000s)							All Years
		<2023	2022 - 2023	2023 - 2024	2024 - 2025	2025 - 2026	2026 - 2027	>2027	
PRELIMINARY ENGINEERING	DDR	0	335	0	0	0	0	0	335
	DIH	0	20	0	0	0	0	0	20
	Total	0	355	0	0	0	0	0	355
CONSTRUCTION	DDR	0	0	0	1,962	0	0	0	1,962
	DIH	0	0	0	71	0	0	0	71
	Total	0	0	0	2,033	0	0	0	2,033

RESPONSIBLE AGENCY: **FDOT**

Item Segment TOTAL ALL Years ALL Phases: **\$2,388**
Item Number: **446003** Item TOTAL ALL Years ALL Phases ALL Segments: **\$2,388**

TPO Project No: **DT4460151** Project Description: **DISTRICTWIDE TRAFFIC ENGINEERING SUPPORT SERVICES**

LRTP Ref: 06-09
County: DIST/ST-WIDE
Roadway ID:
Lanes Exist:
Lanes Improved:
Lanes Added:
Project Length:
District: 6

Project Description:

Type of Work: **TRAFFIC CONTROL DEVICES/SYSTEM**

SIS or Non-SIS: **No**

Extra Description:

PHASE :	Funding Source	Proposed Funding (in \$000s)							All Years
		<2023	2022 - 2023	2023 - 2024	2024 - 2025	2025 - 2026	2026 - 2027	>2027	
PRELIMINARY ENGINEERING	DIH	21	10	10	0	0	0	0	41
	DS	800	500	200	0	0	0	0	1,500
	Total	821	510	210	0	0	0	0	1,541

RESPONSIBLE AGENCY: **FDOT**

Item Segment TOTAL ALL Years ALL Phases: **\$1,541**
Item Number: **446015** Item TOTAL ALL Years ALL Phases ALL Segments: **\$2,781**

MIAMI-DADE TRANSPORTATION PLANNING ORGANIZATION
TRANSPORTATION IMPROVEMENT PROGRAM
PRIMARY STATE HIGHWAYS AND INTERMODAL



HIGHWAYS

TPO Project No: **DT4460152**
LRTP Ref: 06-09
County: DIST/ST-WIDE
Roadway ID:
Lanes Exist:
Lanes Improved:
Lanes Added:
Project Length:
District: 6

Project Description: **DISTRICTWIDE TRAFFIC ENGINEERING
SUPPORT SERVICES**

Type of Work: **TRAFFIC CONTROL DEVICES/SYSTEM** SIS or Non-SIS: **No**

Extra Description:

PHASE :	Funding Source	Proposed Funding (in \$000s)							All Years
		<2023	2022 - 2023	2023 - 2024	2024 - 2025	2025 - 2026	2026 - 2027	>2027	
	DIH	0	0	10	10	10	10	0	40
	DS	0	0	300	300	300	300	0	1,200
PRELIMINARY ENGINEERING	Total	0	0	310	310	310	310	0	1,240

RESPONSIBLE AGENCY: **FDOT**

Item Segment TOTAL ALL Years ALL Phases: **\$1,240**

Item Number: 446015 Item TOTAL ALL Years ALL Phases ALL Segments: **\$2,781**

TPO Project No: **DT4460531**
LRTP Ref: 07-79
County: MIAMI-DADE
Roadway ID:
Lanes Exist:
Lanes Improved:
Lanes Added:
Project Length:
District: 6

Project Description: **CITY OF MIAMI - I-395 PEDESTRIAN
BAYWALK CONNECTION**

Type of Work: **PEDESTRIAN/WILDLIFE OVERPASS** SIS or Non-SIS: **No**

Extra Description:

PHASE :	Funding Source	Proposed Funding (in \$000s)							All Years
		<2023	2022 - 2023	2023 - 2024	2024 - 2025	2025 - 2026	2026 - 2027	>2027	
	LF	534	0	0	0	0	0	0	534
PRELIMINARY ENGINEERING	Total	534	0	0	0	0	0	0	534
	LF	0	0	2,735	0	0	0	0	2,735
	SA	0	0	5	0	0	0	0	5
	TALT	0	0	50	454	0	0	0	504
	TALU	0	0	495	0	0	0	0	495
CONSTRUCTION	Total	0	0	3,285	454	0	0	0	3,739

RESPONSIBLE AGENCY: **CITY OF MIAMI**

Item Segment TOTAL ALL Years ALL Phases: **\$4,273**

Item Number: 446053 Item TOTAL ALL Years ALL Phases ALL Segments: **\$4,273**

MIAMI-DADE TRANSPORTATION PLANNING ORGANIZATION
TRANSPORTATION IMPROVEMENT PROGRAM
PRIMARY STATE HIGHWAYS AND INTERMODAL



HIGHWAYS

TPO Project No: **DT4461201**
LRTP Ref: 06-09
County: DIST/ST-WIDE
Roadway ID:
Lanes Exist:
Lanes Improved:
Lanes Added:
Project Length:
District: 6

Project Description: **021 DISTRICTWIDE MISCELLANEOUS CONSTRUCTION ENGINEERING INSPECTION CONSULTANT 2**

Type of Work: **INSPECT CONSTRUCTION PROJS.** SIS or Non-SIS: **No**

Extra Description:

PHASE :	Funding Source	Proposed Funding (in \$000s)							All Years
		<2023	2022 - 2023	2023 - 2024	2024 - 2025	2025 - 2026	2026 - 2027	>2027	
	DDR	0	100	0	0	0	0	0	100
	DS	550	900	0	500	500	600	0	3,050
CONSTRUCTION	Total	550	1,000	0	500	500	600	0	3,150

RESPONSIBLE AGENCY: **FDOT**

Item Segment TOTAL ALL Years ALL Phases: **\$3,150**

Item Number: 446120 Item TOTAL ALL Years ALL Phases ALL Segments: **\$3,750**

TPO Project No: **DT4461202**
LRTP Ref: 06-09
County: DIST/ST-WIDE
Roadway ID:
Lanes Exist:
Lanes Improved:
Lanes Added:
Project Length:
District: 6

Project Description: **025 DISTRICTWIDE MISCELLANEOUS CONSTRUCTION ENGINEERING INSPECTION CONSULTANT 2**

Type of Work: **INSPECT CONSTRUCTION PROJS.** SIS or Non-SIS: **No**

Extra Description:

PHASE :	Funding Source	Proposed Funding (in \$000s)							All Years
		<2023	2022 - 2023	2023 - 2024	2024 - 2025	2025 - 2026	2026 - 2027	>2027	
	DS	0	0	0	0	0	600	0	600
CONSTRUCTION	Total	0	0	0	0	0	600	0	600

RESPONSIBLE AGENCY: **FDOT**

Item Segment TOTAL ALL Years ALL Phases: **\$600**

Item Number: 446120 Item TOTAL ALL Years ALL Phases ALL Segments: **\$3,750**

MIAMI-DADE TRANSPORTATION PLANNING ORGANIZATION
TRANSPORTATION IMPROVEMENT PROGRAM
PRIMARY STATE HIGHWAYS AND INTERMODAL



HIGHWAYS

TPO Project No: **DT4461401**
LRTP Ref: 06-09
County: DIST/ST-WIDE
Roadway ID:
Lanes Exist:
Lanes Improved:
Lanes Added:
Project Length:
District: 6

Project Description: **DISTRICTWIDE MISCELLANEOUS CONSTRUCTION ENGINEERING INSPECTION CONSULTANT**

Type of Work: **INSPECT CONSTRUCTION PROJS.**

SIS or Non-SIS: **No**

Extra Description:

PHASE :	Funding Source	Proposed Funding (in \$000s)							All Years
		<2023	2022 - 2023	2023 - 2024	2024 - 2025	2025 - 2026	2026 - 2027	>2027	
	DDR	0	2,100	0	0	0	0	0	2,100
	DS	300	0	0	700	700	700	0	2,400
CONSTRUCTION	Total	300	2,100	0	700	700	700	0	4,500

RESPONSIBLE AGENCY: **FDOT**

Item Segment TOTAL ALL Years ALL Phases: **\$4,500**

Item Number: **446140**

Item TOTAL ALL Years ALL Phases ALL Segments: **\$4,500**

TPO Project No: **DT4461891**
LRTP Ref: 06-09
County: MIAMI-DADE
Roadway ID: 87016000
Lanes Exist: 4
Lanes Improved:
Lanes Added:
Project Length: 0.060
District: 6

Project Description: **SR 112 / W 41 ST OVER INDIAN CREEK WATERWAY - BRIDGE #870055**

Type of Work: **BRIDGE-REPAIR/REHABILITATION**

SIS or Non-SIS: **No**

Extra Description:

PHASE :	Funding Source	Proposed Funding (in \$000s)							All Years
		<2023	2022 - 2023	2023 - 2024	2024 - 2025	2025 - 2026	2026 - 2027	>2027	
	BRRP	146	0	0	0	0	0	0	146
	DIH	4	0	0	0	0	0	0	4
PRELIMINARY ENGINEERING	Total	150	0	0	0	0	0	0	150
	BRRP	0	0	1,418	0	0	0	0	1,418
	DIH	0	0	26	0	0	0	0	26
CONSTRUCTION	Total	0	0	1,444	0	0	0	0	1,444

RESPONSIBLE AGENCY: **FDOT**

Item Segment TOTAL ALL Years ALL Phases: **\$1,594**

Item Number: **446189**

Item TOTAL ALL Years ALL Phases ALL Segments: **\$1,594**

MIAMI-DADE TRANSPORTATION PLANNING ORGANIZATION
TRANSPORTATION IMPROVEMENT PROGRAM
PRIMARY STATE HIGHWAYS AND INTERMODAL



HIGHWAYS

TPO Project No: **DT4461901**
LRTP Ref: 06-09
County: MIAMI-DADE
Roadway ID: 87240000
Lanes Exist: 6
Lanes Improved:
Lanes Added:
Project Length: 0.069
District: 6

Project Description: **SR 9 / NW 27 AVE OVER MIAMI RIVER
BRIDGES #870731 & #870763**

Type of Work: **BRIDGE-REPAIR/REHABILITATION** SIS or Non-SIS: **No**

Extra Description:

		Proposed Funding (in \$000s)							
PHASE :	Funding Source	<2023	2022 - 2023	2023 - 2024	2024 - 2025	2025 - 2026	2026 - 2027	>2027	All Years
PRELIMINARY ENGINEERING	BRRP	0	0	260	0	0	0	0	260
	DIH	0	0	5	0	0	0	0	5
	Total	0	0	265	0	0	0	0	265
CONSTRUCTION	BRRP	0	0	0	0	3,148	0	0	3,148
	DIH	0	0	0	0	28	0	0	28
	Total	0	0	0	0	3,176	0	0	3,176

RESPONSIBLE AGENCY: **FDOT**

Item Segment TOTAL ALL Years ALL Phases: **\$3,441**
Item Number: **446190** Item TOTAL ALL Years ALL Phases ALL Segments: **\$3,441**

TPO Project No: **DT4461931**
LRTP Ref: 06-09
County: MIAMI-DADE
Roadway ID: 87270223
Lanes Exist: 1
Lanes Improved:
Lanes Added:
Project Length: 0.348
District: 6

Project Description: **SR 9A / I-95 NB FLYOVER RAMP OVER
NW 17 & NW 20 ST - BRIDGE #870724**

Type of Work: **BRIDGE-REPAIR/REHABILITATION** SIS or Non-SIS: **Yes**

Extra Description:

		Proposed Funding (in \$000s)							
PHASE :	Funding Source	<2023	2022 - 2023	2023 - 2024	2024 - 2025	2025 - 2026	2026 - 2027	>2027	All Years
PRELIMINARY ENGINEERING	BRRP	0	130	0	0	0	0	0	130
	Total	0	130	0	0	0	0	0	130
CONSTRUCTION	BRRP	0	0	0	1,196	0	0	0	1,196
	Total	0	0	0	1,196	0	0	0	1,196

RESPONSIBLE AGENCY: **FDOT**

Item Segment TOTAL ALL Years ALL Phases: **\$1,326**
Item Number: **446193** Item TOTAL ALL Years ALL Phases ALL Segments: **\$1,326**

MIAMI-DADE TRANSPORTATION PLANNING ORGANIZATION
TRANSPORTATION IMPROVEMENT PROGRAM
PRIMARY STATE HIGHWAYS AND INTERMODAL



HIGHWAYS

TPO Project No: **DT4462391**
LRTP Ref: 06-09
County: MIAMI-DADE
Roadway ID: 87260524
Lanes Exist: 2
Lanes Improved: 2
Lanes Added:
Project Length: 0.593
District: 6

Project Description:

SR 826 FRONTAGE ROAD

AT NW 77 COURT

Type of Work:

RESURFACING

SIS or Non-SIS: **No**

Extra Description:

		Proposed Funding (in \$000s)							
PHASE :	Funding Source	<2023	2022 - 2023	2023 - 2024	2024 - 2025	2025 - 2026	2026 - 2027	>2027	All Years
PRELIMINARY ENGINEERING	DDR	0	430	0	0	0	0	0	430
	DIH	0	20	0	0	0	0	0	20
	Total	0	450	0	0	0	0	0	450
CONSTRUCTION	DDR	0	0	0	2,818	0	0	0	2,818
	DIH	0	0	0	27	0	0	0	27
	Total	0	0	0	2,845	0	0	0	2,845

RESPONSIBLE AGENCY: **FDOT**

Item Segment TOTAL ALL Years ALL Phases: **\$3,295**
Item Number: **446239** Item TOTAL ALL Years ALL Phases ALL Segments: **\$3,295**

TPO Project No: **DT4462611**
LRTP Ref: 06-09
County: DIST/ST-WIDE
Roadway ID:
Lanes Exist:
Lanes Improved:
Lanes Added:
Project Length:
District: 6

Project Description:

**TRAFFIC OPERATIONS PUSH-BUTTON
MISC. CONSTRUCTION IN MIAMI DADE
COUNTY**

Type of Work:

MISCELLANEOUS CONSTRUCTION

SIS or Non-SIS: **No**

Extra Description:

		Proposed Funding (in \$000s)							
PHASE :	Funding Source	<2023	2022 - 2023	2023 - 2024	2024 - 2025	2025 - 2026	2026 - 2027	>2027	All Years
CONSTRUCTION	DDR	0	1,148	0	0	0	0	0	1,148
	DIH	0	109	0	0	0	0	0	109
	Total	0	1,257	0	0	0	0	0	1,257

RESPONSIBLE AGENCY: **FDOT**

Item Segment TOTAL ALL Years ALL Phases: **\$1,257**
Item Number: **446261** Item TOTAL ALL Years ALL Phases ALL Segments: **\$4,748**

MIAMI-DADE TRANSPORTATION PLANNING ORGANIZATION
TRANSPORTATION IMPROVEMENT PROGRAM
PRIMARY STATE HIGHWAYS AND INTERMODAL



HIGHWAYS

TPO Project No: **DT4462612**
LRTP Ref: 06-09
County: DIST/ST-WIDE
Roadway ID:
Lanes Exist:
Lanes Improved:
Lanes Added:
Project Length:
District: 6

Project Description: **TRAFFIC OPERATIONS PUSH-BUTTON
MISC. CONSTRUCTION IN MIAMI DADE
COUNTY**

Type of Work: **MISCELLANEOUS CONSTRUCTION** SIS or Non-SIS: **No**

Extra Description:

PHASE :	Funding Source	Proposed Funding (in \$000s)							All Years
		<2023	2022 - 2023	2023 - 2024	2024 - 2025	2025 - 2026	2026 - 2027	>2027	
	DIH	0	5	0	0	0	0	0	5
	DS	0	1,116	0	0	0	0	0	1,116
CONSTRUCTION	Total	0	1,121	0	0	0	0	0	1,121

RESPONSIBLE AGENCY: **FDOT**

Item Segment TOTAL ALL Years ALL Phases: **\$1,121**

Item Number: **446261** Item TOTAL ALL Years ALL Phases ALL Segments: **\$4,748**

TPO Project No: **DT4462613**
LRTP Ref: 06-09
County: DIST/ST-WIDE
Roadway ID:
Lanes Exist:
Lanes Improved:
Lanes Added:
Project Length:
District: 6

Project Description: **TRAFFIC OPERATIONS PUSH-BUTTON
MISC. CONSTRUCTION IN MIAMI DADE
COUNTY**

Type of Work: **MISCELLANEOUS CONSTRUCTION** SIS or Non-SIS: **No**

Extra Description:

PHASE :	Funding Source	Proposed Funding (in \$000s)							All Years
		<2023	2022 - 2023	2023 - 2024	2024 - 2025	2025 - 2026	2026 - 2027	>2027	
	DIH	0	0	5	0	0	0	0	5
	DS	0	0	1,180	0	0	0	0	1,180
CONSTRUCTION	Total	0	0	1,185	0	0	0	0	1,185

RESPONSIBLE AGENCY: **FDOT**

Item Segment TOTAL ALL Years ALL Phases: **\$1,185**

Item Number: **446261** Item TOTAL ALL Years ALL Phases ALL Segments: **\$4,748**

MIAMI-DADE TRANSPORTATION PLANNING ORGANIZATION
TRANSPORTATION IMPROVEMENT PROGRAM
PRIMARY STATE HIGHWAYS AND INTERMODAL



HIGHWAYS

TPO Project No: **DT4462614**
LRTP Ref: 06-09
County: DIST/ST-WIDE
Roadway ID:
Lanes Exist:
Lanes Improved:
Lanes Added:
Project Length:
District: 6

Project Description: **TRAFFIC OPERATIONS PUSH-BUTTON
MISC. CONSTRUCTION IN MIAMI DADE
COUNTY**

Type of Work: **MISCELLANEOUS CONSTRUCTION** SIS or Non-SIS: **No**

Extra Description:

PHASE :	Funding Source	Proposed Funding (in \$000s)							All Years
		<2023	2022 - 2023	2023 - 2024	2024 - 2025	2025 - 2026	2026 - 2027	>2027	
	DIH	0	0	5	0	0	0	0	5
	DS	0	0	1,180	0	0	0	0	1,180
CONSTRUCTION	Total	0	0	1,185	0	0	0	0	1,185

RESPONSIBLE AGENCY: **FDOT**

Item Segment TOTAL ALL Years ALL Phases: **\$1,185**

Item Number: 446261 Item TOTAL ALL Years ALL Phases ALL Segments: **\$4,748**

TPO Project No: **DT4462621**
LRTP Ref: 06-09
County: MIAMI-DADE
Roadway ID:
Lanes Exist:
Lanes Improved:
Lanes Added:
Project Length:
District: 6

Project Description: **MIAMI-DADE PEDESTRIAN & BICYCLE
SAFETY PUSH BUTTON CONTRACT**

Type of Work: **MISCELLANEOUS CONSTRUCTION** SIS or Non-SIS: **No**

Extra Description:

PHASE :	Funding Source	Proposed Funding (in \$000s)							All Years
		<2023	2022 - 2023	2023 - 2024	2024 - 2025	2025 - 2026	2026 - 2027	>2027	
	DDR	0	0	0	0	1,180	0	0	1,180
	DIH	0	0	0	0	6	0	0	6
CONSTRUCTION	Total	0	0	0	0	1,186	0	0	1,186

RESPONSIBLE AGENCY: **FDOT**

Item Segment TOTAL ALL Years ALL Phases: **\$1,186**

Item Number: 446262 Item TOTAL ALL Years ALL Phases ALL Segments: **\$2,372**

MIAMI-DADE TRANSPORTATION PLANNING ORGANIZATION
TRANSPORTATION IMPROVEMENT PROGRAM
PRIMARY STATE HIGHWAYS AND INTERMODAL



HIGHWAYS

TPO Project No: **DT4462622**
LRTP Ref: 06-09
County: MIAMI-DADE
Roadway ID:
Lanes Exist:
Lanes Improved:
Lanes Added:
Project Length:
District: 6

Project Description: **MIAMI-DADE PEDESTRIAN & BICYCLE SAFETY PUSH BUTTON CONTRACT**

Type of Work: **MISCELLANEOUS CONSTRUCTION** SIS or Non-SIS: **No**

Extra Description:

		Proposed Funding (in \$000s)							
PHASE :	Funding Source	<2023	2022 - 2023	2023 - 2024	2024 - 2025	2025 - 2026	2026 - 2027	>2027	All Years
	DDR	0	0	0	0	1,180	0	0	1,180
	DIH	0	0	0	0	6	0	0	6
CONSTRUCTION	Total	0	0	0	0	1,186	0	0	1,186

RESPONSIBLE AGENCY: **FDOT**

Item Segment TOTAL ALL Years ALL Phases: **\$1,186**

Item Number: **446262** Item TOTAL ALL Years ALL Phases ALL Segments: **\$2,372**

TPO Project No: **DT4462631**
LRTP Ref: 06-09
County: MIAMI-DADE
Roadway ID:
Lanes Exist:
Lanes Improved:
Lanes Added:
Project Length:
District: 6

Project Description: **TRAFFIC OPERATIONS PUSH-BUTTON ROADS MIAMI DADE COUNTY**

Type of Work: **MISCELLANEOUS CONSTRUCTION** SIS or Non-SIS: **No**

Extra Description:

		Proposed Funding (in \$000s)							
PHASE :	Funding Source	<2023	2022 - 2023	2023 - 2024	2024 - 2025	2025 - 2026	2026 - 2027	>2027	All Years
		849	0	0	0	0	0	0	849
CONSTRUCTION	Total	849	0	0	0	0	0	0	849

RESPONSIBLE AGENCY: **FDOT**

Item Segment TOTAL ALL Years ALL Phases: **\$849**

Item Number: **446263** Item TOTAL ALL Years ALL Phases ALL Segments: **\$5,683**

MIAMI-DADE TRANSPORTATION PLANNING ORGANIZATION
TRANSPORTATION IMPROVEMENT PROGRAM
PRIMARY STATE HIGHWAYS AND INTERMODAL



HIGHWAYS

TPO Project No: **DT4462632**
LRTP Ref: 06-09
County: MIAMI-DADE
Roadway ID:
Lanes Exist:
Lanes Improved:
Lanes Added:
Project Length:
District: 6

Project Description: **TRAFFIC OPERATIONS PUSH-BUTTON
ROADS IN MIAMI DADE COUNTY**

Type of Work: **MISCELLANEOUS CONSTRUCTION** SIS or Non-SIS: **No**

Extra Description:

		Proposed Funding (in \$000s)							
PHASE :	Funding Source	<2023	2022 - 2023	2023 - 2024	2024 - 2025	2025 - 2026	2026 - 2027	>2027	All Years
	DIH	0	109	0	0	0	0	0	109
	DS	0	1,175	0	0	0	0	0	1,175
CONSTRUCTION	Total	0	1,284	0	0	0	0	0	1,284

RESPONSIBLE AGENCY: **FDOT**

Item Segment TOTAL ALL Years ALL Phases: **\$1,284**

Item Number: **446263** Item TOTAL ALL Years ALL Phases ALL Segments: **\$5,683**

TPO Project No: **DT4462633**
LRTP Ref: 06-09
County: MIAMI-DADE
Roadway ID:
Lanes Exist:
Lanes Improved:
Lanes Added:
Project Length:
District: 6

Project Description: **TRAFFIC OPERATIONS PUSH-BUTTON
ROADS MIAMI DADE COUNTY**

Type of Work: **MISCELLANEOUS CONSTRUCTION** SIS or Non-SIS: **No**

Extra Description:

		Proposed Funding (in \$000s)							
PHASE :	Funding Source	<2023	2022 - 2023	2023 - 2024	2024 - 2025	2025 - 2026	2026 - 2027	>2027	All Years
	DIH	0	0	5	0	0	0	0	5
	DS	0	0	2,360	0	0	0	0	2,360
CONSTRUCTION	Total	0	0	2,365	0	0	0	0	2,365

RESPONSIBLE AGENCY: **FDOT**

Item Segment TOTAL ALL Years ALL Phases: **\$2,365**

Item Number: **446263** Item TOTAL ALL Years ALL Phases ALL Segments: **\$5,683**

MIAMI-DADE TRANSPORTATION PLANNING ORGANIZATION
TRANSPORTATION IMPROVEMENT PROGRAM
PRIMARY STATE HIGHWAYS AND INTERMODAL



HIGHWAYS

TPO Project No: **DT4462634**
LRTP Ref: 06-09
County: MIAMI-DADE
Roadway ID:
Lanes Exist:
Lanes Improved:
Lanes Added:
Project Length:
District: 6

Project Description: **TRAFFIC OPERATIONS PUSH-BUTTON
ROADS MIAMI DADE COUNTY**

Type of Work: **MISCELLANEOUS CONSTRUCTION** SIS or Non-SIS: **No**

Extra Description:

		Proposed Funding (in \$000s)							
PHASE :	Funding Source	<2023	2022 - 2023	2023 - 2024	2024 - 2025	2025 - 2026	2026 - 2027	>2027	All Years
	DDR	0	0	1,180	0	0	0	0	1,180
	DIH	0	0	5	0	0	0	0	5
CONSTRUCTION	Total	0	0	1,185	0	0	0	0	1,185

RESPONSIBLE AGENCY: **FDOT**

Item Segment TOTAL ALL Years ALL Phases: **\$1,185**

Item Number: **446263** Item TOTAL ALL Years ALL Phases ALL Segments: **\$5,683**

TPO Project No: **DT4462641**
LRTP Ref: 06-09
County: MIAMI-DADE
Roadway ID:
Lanes Exist:
Lanes Improved:
Lanes Added:
Project Length:
District: 6

Project Description: **TRAFFIC OPERATIONS PUSH-BUTTONS
SIGNALS MIAMI-DADE COUNTY**

Type of Work: **MISCELLANEOUS CONSTRUCTION** SIS or Non-SIS: **No**

Extra Description:

		Proposed Funding (in \$000s)							
PHASE :	Funding Source	<2023	2022 - 2023	2023 - 2024	2024 - 2025	2025 - 2026	2026 - 2027	>2027	All Years
		845	0	0	0	0	0	0	845
CONSTRUCTION	Total	845	0	0	0	0	0	0	845

RESPONSIBLE AGENCY: **FDOT**

Item Segment TOTAL ALL Years ALL Phases: **\$845**

Item Number: **446264** Item TOTAL ALL Years ALL Phases ALL Segments: **\$3,216**

MIAMI-DADE TRANSPORTATION PLANNING ORGANIZATION
TRANSPORTATION IMPROVEMENT PROGRAM
PRIMARY STATE HIGHWAYS AND INTERMODAL



HIGHWAYS

TPO Project No: **DT4462642**
LRTP Ref: 06-09
County: MIAMI-DADE
Roadway ID:
Lanes Exist:
Lanes Improved:
Lanes Added:
Project Length:
District: 6

Project Description: **TRAFFIC OPERATIONS PUSH-BUTTONS
SIGNALS MIAMI-DADE COUNTY**

Type of Work: **MISCELLANEOUS CONSTRUCTION** SIS or Non-SIS: **No**

Extra Description:

PHASE :	Funding Source	Proposed Funding (in \$000s)							All Years
		<2023	2022 - 2023	2023 - 2024	2024 - 2025	2025 - 2026	2026 - 2027	>2027	
	DDR	0	0	0	0	1,180	0	0	1,180
	DIH	0	0	0	0	6	0	0	6
CONSTRUCTION	Total	0	0	0	0	1,186	0	0	1,186

RESPONSIBLE AGENCY: **FDOT**

Item Segment TOTAL ALL Years ALL Phases: **\$1,186**

Item Number: **446264** Item TOTAL ALL Years ALL Phases ALL Segments: **\$3,216**

TPO Project No: **DT4462644**
LRTP Ref: 06-09
County: MIAMI-DADE
Roadway ID:
Lanes Exist:
Lanes Improved:
Lanes Added:
Project Length:
District: 6

Project Description: **TRAFFIC OPERATIONS PUSH-BUTTONS
SIGNALS MIAMI-DADE COUNTY**

Type of Work: **MISCELLANEOUS CONSTRUCTION** SIS or Non-SIS: **No**

Extra Description:

PHASE :	Funding Source	Proposed Funding (in \$000s)							All Years
		<2023	2022 - 2023	2023 - 2024	2024 - 2025	2025 - 2026	2026 - 2027	>2027	
	DDR	0	0	1,180	0	0	0	0	1,180
	DIH	0	0	5	0	0	0	0	5
CONSTRUCTION	Total	0	0	1,185	0	0	0	0	1,185

RESPONSIBLE AGENCY: **FDOT**

Item Segment TOTAL ALL Years ALL Phases: **\$1,185**

Item Number: **446264** Item TOTAL ALL Years ALL Phases ALL Segments: **\$3,216**

MIAMI-DADE TRANSPORTATION PLANNING ORGANIZATION
TRANSPORTATION IMPROVEMENT PROGRAM
PRIMARY STATE HIGHWAYS AND INTERMODAL



HIGHWAYS

TPO Project No: **DT4462981**
LRTP Ref: 07-70
County: MIAMI-DADE
Roadway ID: 87000279
Lanes Exist: 2
Lanes Improved:
Lanes Added:
Project Length: 0.390
District: 6

Project Description: **SAFE ROUTES TO SCHOOL - CAROL CITY MIDDLE SCHOOL**

Type of Work: **PEDESTRIAN SAFETY IMPROVEMENT** SIS or Non-SIS: **No**

Extra Description:

		Proposed Funding (in \$000s)							
PHASE :	Funding Source	<2023	2022 - 2023	2023 - 2024	2024 - 2025	2025 - 2026	2026 - 2027	>2027	All Years
	SU	0	0	0	162	0	0	0	162
PRELIMINARY ENGINEERING	Total	0	0	0	162	0	0	0	162
	CM	0	0	0	0	0	676	0	676
CONSTRUCTION	Total	0	0	0	0	0	676	0	676

RESPONSIBLE AGENCY: MIAMI-DADE COUNTY FLORIDA

Item Segment TOTAL ALL Years ALL Phases: **\$838**
Item Number: 446298 Item TOTAL ALL Years ALL Phases ALL Segments: **\$838**

TPO Project No: **DT4463001**
LRTP Ref: 07-70
County: MIAMI-DADE
Roadway ID: 87038000
Lanes Exist: 4
Lanes Improved:
Lanes Added:
Project Length: 0.130
District: 6

Project Description: **SAFE ROUTES TO SCHOOL - HIALEAH SENIOR HIGH SCHOOL**

Type of Work: **PEDESTRIAN SAFETY IMPROVEMENT** SIS or Non-SIS: **No**

Extra Description:

		Proposed Funding (in \$000s)							
PHASE :	Funding Source	<2023	2022 - 2023	2023 - 2024	2024 - 2025	2025 - 2026	2026 - 2027	>2027	All Years
	SU	0	0	0	169	0	0	0	169
PRELIMINARY ENGINEERING	Total	0	0	0	169	0	0	0	169
	CM	0	0	0	0	0	763	0	763
CONSTRUCTION	Total	0	0	0	0	0	763	0	763

RESPONSIBLE AGENCY: MIAMI-DADE COUNTY FLORIDA

Item Segment TOTAL ALL Years ALL Phases: **\$932**
Item Number: 446300 Item TOTAL ALL Years ALL Phases ALL Segments: **\$932**

MIAMI-DADE TRANSPORTATION PLANNING ORGANIZATION
TRANSPORTATION IMPROVEMENT PROGRAM
PRIMARY STATE HIGHWAYS AND INTERMODAL



HIGHWAYS

TPO Project No: **DT4463011**
LRTP Ref: 07-70
County: MIAMI-DADE
Roadway ID: 87008000
Lanes Exist: 4
Lanes Improved:
Lanes Added:
Project Length: 0.130
District: 6

Project Description: **SAFE ROUTES TO SCHOOL - NORTH
MIAMI MIDDLE SCHOOL**

Type of Work: **PEDESTRIAN SAFETY IMPROVEMENT** SIS or Non-SIS: **No**

Extra Description:

PHASE :

Funding Source	Proposed Funding (in \$000s)							
	<2023	2022 - 2023	2023 - 2024	2024 - 2025	2025 - 2026	2026 - 2027	>2027	All Years
SU	0	0	0	109	0	0	0	109
PRELIMINARY ENGINEERING Total	0	0	0	109	0	0	0	109

RESPONSIBLE AGENCY: **MIAMI-DADE COUNTY FLORIDA**

Item Segment TOTAL ALL Years ALL Phases: **\$109**

Item Number: **446301**

Item TOTAL ALL Years ALL Phases ALL Segments: **\$109**

TPO Project No: **DT4463031**
LRTP Ref: 07-70
County: MIAMI-DADE
Roadway ID: 87000153
Lanes Exist: 2
Lanes Improved:
Lanes Added:
Project Length: 0.130
District: 6

Project Description: **SAFE ROUTES TO SCHOOL - GEORGIA
JONES-AYERS MIDDLE**

Type of Work: **PEDESTRIAN SAFETY IMPROVEMENT** SIS or Non-SIS: **No**

Extra Description:

PHASE :

Funding Source	Proposed Funding (in \$000s)							
	<2023	2022 - 2023	2023 - 2024	2024 - 2025	2025 - 2026	2026 - 2027	>2027	All Years
SU	0	277	0	0	0	0	0	277
PRELIMINARY ENGINEERING Total	0	277	0	0	0	0	0	277
SA	0	0	0	0	1,218	0	0	1,218
CONSTRUCTION Total	0	0	0	0	1,218	0	0	1,218

RESPONSIBLE AGENCY: **MIAMI-DADE COUNTY FLORIDA**

Item Segment TOTAL ALL Years ALL Phases: **\$1,495**

Item Number: **446303**

Item TOTAL ALL Years ALL Phases ALL Segments: **\$1,495**

MIAMI-DADE TRANSPORTATION PLANNING ORGANIZATION
TRANSPORTATION IMPROVEMENT PROGRAM
PRIMARY STATE HIGHWAYS AND INTERMODAL



HIGHWAYS

TPO Project No: **DT4464441**
LRTP Ref: 06-09
County: DIST/ST-WIDE
Roadway ID:
Lanes Exist:
Lanes Improved:
Lanes Added:
Project Length:
District: 6

Project Description: **DISTRICTWIDE PUSH BUTTON LANDSCAPING CONTRACTOR**

Type of Work: **LANDSCAPING**

SIS or Non-SIS: **No**

Extra Description:

		Proposed Funding (in \$000s)							
PHASE :	Funding Source	<2023	2022 - 2023	2023 - 2024	2024 - 2025	2025 - 2026	2026 - 2027	>2027	All Years
	DIH	0	0	26	27	28	0	0	81
	DS	0	0	1,115	0	0	0	0	1,115
CONSTRUCTION	Total	0	0	1,141	27	28	0	0	1,196

RESPONSIBLE AGENCY: **FDOT**

Item Segment TOTAL ALL Years ALL Phases: **\$1,196**

Item Number: **446444**

Item TOTAL ALL Years ALL Phases ALL Segments: **\$2,527**

TPO Project No: **DT4464442**
LRTP Ref: 06-09
County: DIST/ST-WIDE
Roadway ID:
Lanes Exist:
Lanes Improved:
Lanes Added:
Project Length:
District: 6

Project Description: **DISTRICTWIDE PUSH BUTTON LANDSCAPING CONTRACTOR**

Type of Work: **LANDSCAPING**

SIS or Non-SIS: **No**

Extra Description:

		Proposed Funding (in \$000s)							
PHASE :	Funding Source	<2023	2022 - 2023	2023 - 2024	2024 - 2025	2025 - 2026	2026 - 2027	>2027	All Years
	DIH	0	0	0	0	11	0	0	11
	DS	0	0	0	0	1,320	0	0	1,320
CONSTRUCTION	Total	0	0	0	0	1,331	0	0	1,331

RESPONSIBLE AGENCY: **FDOT**

Item Segment TOTAL ALL Years ALL Phases: **\$1,331**

Item Number: **446444**

Item TOTAL ALL Years ALL Phases ALL Segments: **\$2,527**

MIAMI-DADE TRANSPORTATION PLANNING ORGANIZATION
TRANSPORTATION IMPROVEMENT PROGRAM
PRIMARY STATE HIGHWAYS AND INTERMODAL



HIGHWAYS

TPO Project No: **DT4469471**
LRTP Ref: 06-09
County: MIAMI-DADE
Roadway ID: 87270000
Lanes Exist: 8
Lanes Improved:
Lanes Added:
Project Length: 14.042
District: 6

Project Description:

WRONG WAY DRIVING INITIATIVE

AT VARIOUS RAMP LOCATIONS

Type of Work:

ITS FREEWAY MANAGEMENT

SIS or Non-SIS: **Yes**

Extra Description:

		Proposed Funding (in \$000s)							
PHASE :	Funding Source	<2023	2022 - 2023	2023 - 2024	2024 - 2025	2025 - 2026	2026 - 2027	>2027	All Years
PRELIMINARY ENGINEERING	DDR	453	0	0	0	0	0	0	453
	DIH	25	0	0	0	0	0	0	25
	DS	476	0	0	0	0	0	0	476
	Total	954	0	0	0	0	0	0	954
	ACID	2,198	18	0	0	0	0	0	2,216
DESIGN/BUILD	ACSS	466	0	0	0	0	0	0	466
	DDR	242	0	0	0	0	0	0	242
	DIH	123	0	0	0	0	0	0	123
	DS	50	0	0	0	0	0	0	50
	SA	0	598	0	0	0	0	0	598
	Total	3,079	616	0	0	0	0	0	3,695

RESPONSIBLE AGENCY: **FDOT**

Item Segment TOTAL ALL Years ALL Phases: **\$4,649**

Item Number: **446947**

Item TOTAL ALL Years ALL Phases ALL Segments: **\$11,259**

TPO Project No: **DT4469472**
LRTP Ref: 06-09
County: MIAMI-DADE
Roadway ID:
Lanes Exist:
Lanes Improved:
Lanes Added:
Project Length:
District: 6

Project Description:

WRONG WAY DRIVING INITIATIVE

AT VARIOUS RAMP LOCATIONS - PHASE 2

Type of Work:

ITS FREEWAY MANAGEMENT

SIS or Non-SIS: **No**

Extra Description:

		Proposed Funding (in \$000s)							
PHASE :	Funding Source	<2023	2022 - 2023	2023 - 2024	2024 - 2025	2025 - 2026	2026 - 2027	>2027	All Years
PRELIMINARY ENGINEERING	DDR	387	0	0	0	0	0	0	387
	DIH	15	0	0	0	0	0	0	15
	Total	402	0	0	0	0	0	0	402

MIAMI-DADE TRANSPORTATION PLANNING ORGANIZATION
TRANSPORTATION IMPROVEMENT PROGRAM
PRIMARY STATE HIGHWAYS AND INTERMODAL



HIGHWAYS

TPO Project No: **DT4469472**
LRTP Ref: 06-09
County: MIAMI-DADE
Roadway ID:
Lanes Exist:
Lanes Improved:
Lanes Added:
Project Length:
District: 6

Project Description: **WRONG WAY DRIVING INITIATIVE** **AT VARIOUS RAMP LOCATIONS - PHASE 2**

Type of Work: **ITS FREEWAY MANAGEMENT** SIS or Non-SIS: **No**

Extra Description:

PHASE :	Funding Source	Proposed Funding (in \$000s)							All Years
		<2023	2022 - 2023	2023 - 2024	2024 - 2025	2025 - 2026	2026 - 2027	>2027	
	ACSS	0	0	5,404	804	0	0	0	6,208
DESIGN/BUILD	Total	0	0	5,404	804	0	0	0	6,208

RESPONSIBLE AGENCY: **FDOT**

Item Segment TOTAL ALL Years ALL Phases: **\$6,610**

Item Number: **446947** Item TOTAL ALL Years ALL Phases ALL Segments: **\$11,259**

TPO Project No: **DT4470461**
LRTP Ref: 06-09
County: MIAMI-DADE
Roadway ID: 87120000
Lanes Exist: 7
Lanes Improved: 7
Lanes Added:
Project Length: 0.235
District: 6

Project Description: **PED BRIDGE OVER SR 90/US 41/SW 8 ST AND C-4 CANAL W OF SW 109 AVE**

Type of Work: **PEDESTRIAN/WILDLIFE OVERPASS** SIS or Non-SIS: **No**

Extra Description:

PHASE :	Funding Source	Proposed Funding (in \$000s)							All Years
		<2023	2022 - 2023	2023 - 2024	2024 - 2025	2025 - 2026	2026 - 2027	>2027	
	DDR	256	0	0	0	0	0	0	256
	DIH	111	0	0	0	0	0	0	111
	DS	338	0	0	0	0	0	0	338
	EB	148	0	0	0	0	0	0	148
	TGR	2,198	0	0	0	0	0	0	2,198
PRELIMINARY ENGINEERING	Total	3,051	0	0	0	0	0	0	3,051
	DS	0	25	0	0	0	0	0	25
RAILROAD & UTILITIES	Total	0	25	0	0	0	0	0	25
	DIH	0	271	0	0	0	0	0	271
	DS	0	375	0	0	0	0	0	375

MIAMI-DADE TRANSPORTATION PLANNING ORGANIZATION
TRANSPORTATION IMPROVEMENT PROGRAM
PRIMARY STATE HIGHWAYS AND INTERMODAL



HIGHWAYS

TPO Project No: **DT4470461**
LRTP Ref: 06-09
County: MIAMI-DADE
Roadway ID: 87120000
Lanes Exist: 7
Lanes Improved: 7
Lanes Added:
Project Length: 0.235
District: 6

Project Description: **PED BRIDGE OVER SR 90/US 41/SW 8 ST
AND C-4 CANAL W OF SW 109 AVE**

Type of Work: **PEDESTRIAN/WILDLIFE OVERPASS** SIS or Non-SIS: **No**

Extra Description:

PHASE :	Funding Source	Proposed Funding (in \$000s)							All Years
		<2023	2022 - 2023	2023 - 2024	2024 - 2025	2025 - 2026	2026 - 2027	>2027	
	LF	0	141	0	0	0	0	0	141
	LF	0	8,984	0	0	0	0	0	8,984
	SE	0	1,274	0	0	0	0	0	1,274
	TALT	0	1,066	0	0	0	0	0	1,066
	TGR	0	1,090	0	0	0	0	0	1,090
CONSTRUCTION	Total	0	13,201	0	0	0	0	0	13,201

RESPONSIBLE AGENCY: **FDOT**

Item Segment TOTAL ALL Years ALL Phases: **\$16,277**
Item Number: 447046 Item TOTAL ALL Years ALL Phases ALL Segments: **\$16,277**

TPO Project No: **DT4471631**
LRTP Ref: 06-10
County: MIAMI-DADE
Roadway ID: 87085000
Lanes Exist: 4
Lanes Improved:
Lanes Added:
Project Length: 0.199
District: 6

Project Description: **SR 933 / SW 12 AVE / NW 12 AVE FROM SW 2ND ST TO SW 5TH ST**

Type of Work: **PEDESTRIAN SAFETY IMPROVEMENT** SIS or Non-SIS: **No**

Extra Description:

PHASE :	Funding Source	Proposed Funding (in \$000s)							All Years
		<2023	2022 - 2023	2023 - 2024	2024 - 2025	2025 - 2026	2026 - 2027	>2027	
PRELIMINARY ENGINEERING	DDR	0	0	0	0	201	0	0	201
	DIH	0	0	0	0	25	0	0	25
	Total	0	0	0	0	226	0	0	226

RESPONSIBLE AGENCY: **FDOT**

Item Segment TOTAL ALL Years ALL Phases: **\$226**
Item Number: 447163 Item TOTAL ALL Years ALL Phases ALL Segments: **\$226**

MIAMI-DADE TRANSPORTATION PLANNING ORGANIZATION
TRANSPORTATION IMPROVEMENT PROGRAM
PRIMARY STATE HIGHWAYS AND INTERMODAL



HIGHWAYS

TPO Project No: **DT4471651**
LRTP Ref: 06-10
County: MIAMI-DADE
Roadway ID: 87260000
Lanes Exist: 3
Lanes Improved: 3
Lanes Added: 1
Project Length: 9.595
District: 6

Project Description:

SR 826 / PALMETTO EXPRESSWAY

FROM SOUTH OF NW 36 ST

TO N OF NW 154 ST

Type of Work:

ADD LANES & RECONSTRUCT

SIS or Non-SIS: **Yes**

Extra Description:

PHASE :	Funding Source	Proposed Funding (in \$000s)							All Years
		<2023	2022 - 2023	2023 - 2024	2024 - 2025	2025 - 2026	2026 - 2027	>2027	
PRELIMINARY ENGINEERING	DDR	346	0	0	0	0	0	0	346
	DI	800	0	0	0	0	0	0	800
	DIH	77	0	0	0	0	0	0	77
	DS	34	0	0	0	0	0	0	34
	DSBD	3,047	0	0	0	0	0	0	3,047
	Total	4,304	0	0	0	0	0	0	4,304
RAILROAD & UTILITIES	DS	20	0	0	0	0	0	0	20
	DSBD	1,140	0	0	0	0	0	0	1,140
	Total	1,160	0	0	0	0	0	0	1,160
PROJECT DEVELOPMENT AND ENVIRONMENTAL	DDR	204	0	0	0	0	0	0	204
	DIH	86	0	0	0	0	0	0	86
	DS	382	0	0	0	0	0	0	382
	Total	672	0	0	0	0	0	0	672
DESIGN/BUILD	DIH	300	0	0	0	0	0	0	300
	DS	276	0	0	0	0	0	0	276
	DSBD	37,098	514	0	0	0	0	0	37,612
	GMR	25,310	0	0	0	0	0	0	25,310
	Total	62,984	514	0	0	0	0	0	63,498
ALTERNATIVE CONTRACTING INCENTIVES	DSBD	0	0	1,390	0	0	0	0	1,390
	Total	0	0	1,390	0	0	0	0	1,390

RESPONSIBLE AGENCY: **FDOT**

Item Number:

447165

Item Segment TOTAL ALL Years ALL Phases:

\$71,024

Item TOTAL ALL Years ALL Phases ALL Segments:

\$71,024

MIAMI-DADE TRANSPORTATION PLANNING ORGANIZATION
TRANSPORTATION IMPROVEMENT PROGRAM
PRIMARY STATE HIGHWAYS AND INTERMODAL



HIGHWAYS

TPO Project No: **DT4472141**
LRTP Ref: 06-10
County: MIAMI-DADE
Roadway ID: 87030000
Lanes Exist: 4
Lanes Improved: 4
Lanes Added:
Project Length: 1.984
District: 6

Project Description: **SR 5 / US 1 / BISCAYNE BLVD AT VARIOUS INTERSECTIONS**

Type of Work: **TRAFFIC SIGNALS** SIS or Non-SIS: **No**

Extra Description:

PHASE :	Funding Source	Proposed Funding (in \$000s)							
		<2023	2022 - 2023	2023 - 2024	2024 - 2025	2025 - 2026	2026 - 2027	>2027	All Years
CONSTRUCTION	DIH	0	0	121	0	0	0	0	121
	DS	0	0	2,678	0	0	0	0	2,678
	Total	0	0	2,799	0	0	0	0	2,799
	DS	0	0	0	120	0	0	0	120
ALTERNATIVE CONTRACTING INCENTIVES	Total	0	0	0	120	0	0	0	120

RESPONSIBLE AGENCY: **FDOT**

Item Segment **TOTAL ALL Years ALL Phases:** **\$2,919**
Item Number: **447214** Item **TOTAL ALL Years ALL Phases ALL Segments:** **\$2,919**

TPO Project No: **DT4473451**
LRTP Ref: 06-10
County: MIAMI-DADE
Roadway ID: 87026000
Lanes Exist: 6
Lanes Improved: 6
Lanes Added:
Project Length: 0.076
District: 6

Project Description: **SR 860 / MIAMI GARDENS DR / NW 183 ST AT NW 30 AVE / MIAMI JOB CORPS**

Type of Work: **TRAFFIC OPS IMPROVEMENT** SIS or Non-SIS: **No**

Extra Description:

PHASE :	Funding Source	Proposed Funding (in \$000s)							
		<2023	2022 - 2023	2023 - 2024	2024 - 2025	2025 - 2026	2026 - 2027	>2027	All Years
PRELIMINARY ENGINEERING	DDR	141	0	0	0	0	0	0	141
	DIH	6	0	0	0	0	0	0	6
	DS	0	0	0	0	0	0	0	0
	Total	147	0	0	0	0	0	0	147
RIGHT OF WAY	DDR	30	0	0	0	0	0	0	30
	DIH	6	0	0	0	0	0	0	6
	Total	36	0	0	0	0	0	0	36
	ARPA	0	645	0	0	0	0	0	645
	DDR	0	113	0	0	0	0	0	113

MIAMI-DADE TRANSPORTATION PLANNING ORGANIZATION
TRANSPORTATION IMPROVEMENT PROGRAM
PRIMARY STATE HIGHWAYS AND INTERMODAL



HIGHWAYS

TPO Project No: **DT4473451**
LRTP Ref: 06-10
County: MIAMI-DADE
Roadway ID: 87026000
Lanes Exist: 6
Lanes Improved: 6
Lanes Added:
Project Length: 0.076
District: 6

Project Description: **SR 860 / MIAMI GARDENS DR / NW 183 ST AT NW 30 AVE / MIAMI JOB CORPS**

Type of Work: **TRAFFIC OPS IMPROVEMENT** SIS or Non-SIS: **No**

Extra Description:

PHASE :	Funding Source	Proposed Funding (in \$000s)							All Years
		<2023	2022 - 2023	2023 - 2024	2024 - 2025	2025 - 2026	2026 - 2027	>2027	
	DIH	0	29	0	0	0	0	0	29
CONSTRUCTION	Total	0	787	0	0	0	0	0	787

RESPONSIBLE AGENCY: **FDOT**

Item Segment TOTAL ALL Years ALL Phases: **\$970**

Item Number: **447345** Item TOTAL ALL Years ALL Phases ALL Segments: **\$970**

TPO Project No: **DT4475741**
LRTP Ref: 06-10
County: MIAMI-DADE
Roadway ID: 87080900
Lanes Exist: 4
Lanes Improved: 4
Lanes Added:
Project Length: 0.050
District: 6

Project Description: **SR 934 / NW 79ST AT NW 32 AVE**

Type of Work: **INTERSECTION IMPROVEMENT** SIS or Non-SIS: **No**

Extra Description:

PHASE :	Funding Source	Proposed Funding (in \$000s)							All Years
		<2023	2022 - 2023	2023 - 2024	2024 - 2025	2025 - 2026	2026 - 2027	>2027	
	ACSS	134	0	0	0	0	0	0	134
	DDR	0	0	0	0	0	0	0	0
	DIH	22	5	5	0	0	0	0	32
	DS	8	0	0	0	0	0	0	8
PRELIMINARY ENGINEERING	Total	164	5	5	0	0	0	0	174
	LF	0	0	1	0	0	0	0	1
RAILROAD & UTILITIES	Total	0	0	1	0	0	0	0	1
	ACSS	0	0	566	126	0	0	0	692

MIAMI-DADE TRANSPORTATION PLANNING ORGANIZATION
TRANSPORTATION IMPROVEMENT PROGRAM
PRIMARY STATE HIGHWAYS AND INTERMODAL



HIGHWAYS

TPO Project No: **DT4475741**
LRTP Ref: 06-10
County: MIAMI-DADE
Roadway ID: 87080900
Lanes Exist: 4
Lanes Improved: 4
Lanes Added:
Project Length: 0.050
District: 6

Project Description:

SR 934 / NW 79ST

AT NW 32 AVE

Type of Work:

INTERSECTION IMPROVEMENT

SIS or Non-SIS: **No**

Extra Description:

PHASE :	Funding Source	Proposed Funding (in \$000s)							All Years
		<2023	2022 - 2023	2023 - 2024	2024 - 2025	2025 - 2026	2026 - 2027	>2027	
CONSTRUCTION	SA	0	0	54	0	0	0	0	54
	Total	0	0	620	126	0	0	0	746

RESPONSIBLE AGENCY: **FDOT**

Item Segment **TOTAL ALL Years ALL Phases:** **\$921**

Item Number: **447574** Item **TOTAL ALL Years ALL Phases ALL Segments:** **\$921**

TPO Project No: **DT4475751**
LRTP Ref: 06-10
County: MIAMI-DADE
Roadway ID: 87020000
Lanes Exist: 4
Lanes Improved: 4
Lanes Added:
Project Length: 0.205
District: 6

Project Description:

SR 5 / US 1

AT SW 137 AVE

Type of Work:

INTERSECTION IMPROVEMENT

SIS or Non-SIS: **No**

Extra Description:

PHASE :	Funding Source	Proposed Funding (in \$000s)							All Years
		<2023	2022 - 2023	2023 - 2024	2024 - 2025	2025 - 2026	2026 - 2027	>2027	
PRELIMINARY ENGINEERING	ACSS	332	0	0	0	0	0	0	332
	DIH	30	0	0	0	0	0	0	30
	DS	7	0	0	0	0	0	0	7
	Total	369	0	0	0	0	0	0	369
	ACSS	0	151	0	0	0	0	0	151
RIGHT OF WAY	DDR	0	0	30	0	0	0	0	30
	DIH	0	5	5	0	0	0	0	10
	DS	0	36	0	0	0	0	0	36
	Total	0	192	35	0	0	0	0	227
	ACSS	0	0	0	1,437	0	0	0	1,437

MIAMI-DADE TRANSPORTATION PLANNING ORGANIZATION
TRANSPORTATION IMPROVEMENT PROGRAM
PRIMARY STATE HIGHWAYS AND INTERMODAL



HIGHWAYS

TPO Project No: **DT4475751**
LRTP Ref: 06-10
County: MIAMI-DADE
Roadway ID: 87020000
Lanes Exist: 4
Lanes Improved: 4
Lanes Added:
Project Length: 0.205
District: 6

Project Description: **SR 5 / US 1** **AT SW 137 AVE**

Type of Work: **INTERSECTION IMPROVEMENT** SIS or Non-SIS: **No**

Extra Description:

PHASE :	Funding Source	Proposed Funding (in \$000s)							All Years
		<2023	2022 - 2023	2023 - 2024	2024 - 2025	2025 - 2026	2026 - 2027	>2027	
CONSTRUCTION	Total	0	0	0	1,437	0	0	0	1,437

RESPONSIBLE AGENCY: **FDOT**

Item Segment TOTAL ALL Years ALL Phases: **\$2,033**

Item Number: **447575** Item TOTAL ALL Years ALL Phases ALL Segments: **\$2,033**

TPO Project No: **DT4475821**
LRTP Ref: 06-10
County: MIAMI-DADE
Roadway ID: 87020000
Lanes Exist: 6
Lanes Improved: 6
Lanes Added:
Project Length: 0.200
District: 6

Project Description: **SR 5 / US 1** **AT CARIBBEAN BLVD**

Type of Work: **INTERSECTION IMPROVEMENT** SIS or Non-SIS: **No**

Extra Description:

PHASE :	Funding Source	Proposed Funding (in \$000s)							All Years
		<2023	2022 - 2023	2023 - 2024	2024 - 2025	2025 - 2026	2026 - 2027	>2027	
PRELIMINARY ENGINEERING	ACSS	194	0	0	0	0	0	0	194
	Total	194	0	0	0	0	0	0	194
	ACSS	0	61	0	0	0	0	0	61
RIGHT OF WAY	DDR	0	30	0	0	0	0	0	30
	DIH	0	5	5	0	0	0	0	10
	DS	0	0	14	0	0	0	0	14
	Total	0	96	19	0	0	0	0	115
	ACSS	0	0	0	541	0	0	0	541
CONSTRUCTION	Total	0	0	0	541	0	0	0	541

RESPONSIBLE AGENCY: **FDOT**

Item Segment TOTAL ALL Years ALL Phases: **\$850**

Item Number: **447582** Item TOTAL ALL Years ALL Phases ALL Segments: **\$850**

MIAMI-DADE TRANSPORTATION PLANNING ORGANIZATION
TRANSPORTATION IMPROVEMENT PROGRAM
PRIMARY STATE HIGHWAYS AND INTERMODAL



HIGHWAYS

TPO Project No: **DT4475971**
LRTP Ref: 06-10
County: MIAMI-DADE
Roadway ID:
Lanes Exist:
Lanes Improved:
Lanes Added:
Project Length:
District: 6

Project Description:

**SAFE ROUTES TO SCHOOL - NORTH
MIAMI BEACH SR HIGH / JOHN F
KENNEDY MIDDLE SCHOOL**

Type of Work:

PEDESTRIAN SAFETY IMPROVEMENT

SIS or Non-SIS: **No**

Extra Description:

PHASE :

PRELIMINARY ENGINEERING

Funding Source	Proposed Funding (in \$000s)							
	<2023	2022 - 2023	2023 - 2024	2024 - 2025	2025 - 2026	2026 - 2027	>2027	All Years
SA	0	0	0	0	101	0	0	101
Total	0	0	0	0	101	0	0	101

RESPONSIBLE AGENCY: MIAMI-DADE COUNTY FLORIDA

Item Segment TOTAL ALL Years ALL Phases: **\$101**

Item Number: 447597

Item TOTAL ALL Years ALL Phases ALL Segments: **\$101**

TPO Project No: **DT4475991**
LRTP Ref: 06-10
County: MIAMI-DADE
Roadway ID:
Lanes Exist:
Lanes Improved:
Lanes Added:
Project Length:
District: 6

Project Description:

**SAFE ROUTES TO SCHOOL - MIAMI
SOUTHRIDGE SENIOR HIGH SCHOOL**

Type of Work:

PEDESTRIAN SAFETY IMPROVEMENT

SIS or Non-SIS: **No**

Extra Description:

PHASE :

PRELIMINARY ENGINEERING

CONSTRUCTION

Funding Source	Proposed Funding (in \$000s)							
	<2023	2022 - 2023	2023 - 2024	2024 - 2025	2025 - 2026	2026 - 2027	>2027	All Years
SR2T	0	0	80	0	0	0	0	80
Total	0	0	80	0	0	0	0	80
SR2T	0	0	0	0	123	0	0	123
Total	0	0	0	0	123	0	0	123

RESPONSIBLE AGENCY: MIAMI-DADE COUNTY FLORIDA

Item Segment TOTAL ALL Years ALL Phases: **\$203**

Item Number: 447599

Item TOTAL ALL Years ALL Phases ALL Segments: **\$203**

MIAMI-DADE TRANSPORTATION PLANNING ORGANIZATION
TRANSPORTATION IMPROVEMENT PROGRAM
PRIMARY STATE HIGHWAYS AND INTERMODAL



HIGHWAYS

TPO Project No: **DT4476451**
LRTP Ref: 06-09
County: MIAMI-DADE
Roadway ID: 87090000
Lanes Exist: 3
Lanes Improved: 3
Lanes Added:
Project Length: 10.940
District: 6

Project Description: **SMART WORK ZONE MANAGEMENT FOR OKEECHOBEE ROAD IMPROVEMENT PROJECTS**

Type of Work: **OTHER ITS**

SIS or Non-SIS: **Yes**

Extra Description:

PHASE :	Funding Source	Proposed Funding (in \$000s)							All Years
		<2023	2022 - 2023	2023 - 2024	2024 - 2025	2025 - 2026	2026 - 2027	>2027	
CONSTRUCTION	ACNP	0	4,800	0	0	4,800	0	4,800	14,400
	SA	0	50	0	0	0	0	0	50
	Total	0	4,850	0	0	4,800	0	4,800	14,450

RESPONSIBLE AGENCY: **FDOT**

Item Segment **TOTAL ALL Years ALL Phases:** **\$14,450**

Item Number: **447645** Item **TOTAL ALL Years ALL Phases ALL Segments:** **\$14,450**

TPO Project No: **DT4477231**
LRTP Ref: 06-10
County: MIAMI-DADE
Roadway ID: 87030000
Lanes Exist: 6
Lanes Improved: 6
Lanes Added:
Project Length: 0.001
District: 6

Project Description: **SR 5 / US 1 / S DIXIE HWY**

AT SW 37 AVE / PONCE DE LEON BLVD

Type of Work: **TRAFFIC OPS IMPROVEMENT**

SIS or Non-SIS: **No**

Extra Description:

PHASE :	Funding Source	Proposed Funding (in \$000s)							All Years
		<2023	2022 - 2023	2023 - 2024	2024 - 2025	2025 - 2026	2026 - 2027	>2027	
PRELIMINARY ENGINEERING	DDR	0	0	35	0	0	0	0	35
	DIH	0	0	10	0	0	0	0	10
	Total	0	0	45	0	0	0	0	45
RIGHT OF WAY	DDR	0	0	0	106	0	0	0	106
	DIH	0	0	0	5	5	0	0	10
	DS	0	0	0	0	42	0	0	42
	Total	0	0	0	111	47	0	0	158
CONSTRUCTION	DDR	0	0	0	0	269	48	0	317
	Total	0	0	0	0	269	48	0	317

RESPONSIBLE AGENCY: **FDOT**

Item Segment **TOTAL ALL Years ALL Phases:** **\$520**

Item Number: **447723** Item **TOTAL ALL Years ALL Phases ALL Segments:** **\$520**

MIAMI-DADE TRANSPORTATION PLANNING ORGANIZATION
TRANSPORTATION IMPROVEMENT PROGRAM
PRIMARY STATE HIGHWAYS AND INTERMODAL



HIGHWAYS

TPO Project No: **DT4477441**
LRTP Ref: 06-09
County: MIAMI-DADE
Roadway ID: 87004022
Lanes Exist: 2
Lanes Improved:
Lanes Added:
Project Length: 0.038
District: 6

Project Description: **I-195 WB RAMP TO NE 38 ST OVER WESTSHORE WATERWAY BRIDGE 870375**

Type of Work: **BRIDGE-REPAIR/REHABILITATION**

SIS or Non-SIS: **Yes**

Extra Description:

		Proposed Funding (in \$000s)							
PHASE :	Funding Source	<2023	2022 - 2023	2023 - 2024	2024 - 2025	2025 - 2026	2026 - 2027	>2027	All Years
PRELIMINARY ENGINEERING	BRRP	0	0	0	120	0	0	0	120
	DIH	0	0	0	5	0	0	0	5
	Total	0	0	0	125	0	0	0	125
CONSTRUCTION	BRRP	0	0	0	0	0	1,531	0	1,531
	DIH	0	0	0	0	0	6	0	6
	Total	0	0	0	0	0	1,537	0	1,537

RESPONSIBLE AGENCY: **FDOT**

Item Segment TOTAL ALL Years ALL Phases: **\$1,662**
Item Number: **447744** Item TOTAL ALL Years ALL Phases ALL Segments: **\$1,662**

TPO Project No: **DT4477451**
LRTP Ref: 06-09
County: MIAMI-DADE
Roadway ID: 87004023
Lanes Exist: 2
Lanes Improved:
Lanes Added:
Project Length: 0.034
District: 6

Project Description: **I-195 EB/NW 36 ST OVER WESTSHORE WATERWAY BRIDGE 870376**

Type of Work: **BRIDGE-REPAIR/REHABILITATION**

SIS or Non-SIS: **Yes**

Extra Description:

		Proposed Funding (in \$000s)							
PHASE :	Funding Source	<2023	2022 - 2023	2023 - 2024	2024 - 2025	2025 - 2026	2026 - 2027	>2027	All Years
PRELIMINARY ENGINEERING	BRRP	0	0	0	100	0	0	0	100
	DIH	0	0	0	5	0	0	0	5
	Total	0	0	0	105	0	0	0	105
CONSTRUCTION	BRRP	0	0	0	0	0	1,186	0	1,186
	DIH	0	0	0	0	0	6	0	6
	Total	0	0	0	0	0	1,192	0	1,192

RESPONSIBLE AGENCY: **FDOT**

Item Segment TOTAL ALL Years ALL Phases: **\$1,297**
Item Number: **447745** Item TOTAL ALL Years ALL Phases ALL Segments: **\$1,297**

MIAMI-DADE TRANSPORTATION PLANNING ORGANIZATION
TRANSPORTATION IMPROVEMENT PROGRAM
PRIMARY STATE HIGHWAYS AND INTERMODAL



HIGHWAYS

TPO Project No: **DT4477511** Project Description: **SR 970 / DOWNTOWN DISTRIBUTOR** **FROM US 1** **TO I-95 NB BRIDGE #870475**

LRTP Ref: 06-10
County: MIAMI-DADE
Roadway ID: 87006000
Lanes Exist: 2
Lanes Improved: 2
Lanes Added:
Project Length: 0.672
District: 6

Type of Work: **BRIDGE - PAINTING** SIS or Non-SIS: **Yes**

Extra Description:

Description:

		Proposed Funding (in \$000s)							
PHASE :	Funding Source	<2023	2022 - 2023	2023 - 2024	2024 - 2025	2025 - 2026	2026 - 2027	>2027	All Years
PRELIMINARY ENGINEERING	BRRP	0	150	0	0	0	0	0	150
	DIH	0	5	0	0	0	0	0	5
	Total	0	155	0	0	0	0	0	155
CONSTRUCTION	BRRP	0	0	0	2,030	0	0	0	2,030
	DIH	0	0	0	5	0	0	0	5
	Total	0	0	0	2,035	0	0	0	2,035

RESPONSIBLE AGENCY: **FDOT**

Item Segment TOTAL ALL Years ALL Phases: **\$2,190**
Item Number: **447751** Item TOTAL ALL Years ALL Phases ALL Segments: **\$2,190**

TPO Project No: **DT4477981** Project Description: **SR 5 / US 1 / S DIXIE HWY** **FROM SOUTH OF SW 264 ST** **TO SOUTH OF SW 232 ST**

LRTP Ref: 06-10
County: MIAMI-DADE
Roadway ID: 87020000
Lanes Exist: 4
Lanes Improved: 4
Lanes Added:
Project Length: 2.729
District: 6

Type of Work: **RESURFACING** SIS or Non-SIS: **No**

Extra Description:

Description:

		Proposed Funding (in \$000s)							
PHASE :	Funding Source	<2023	2022 - 2023	2023 - 2024	2024 - 2025	2025 - 2026	2026 - 2027	>2027	All Years
PRELIMINARY ENGINEERING	ACSA	200	0	0	0	0	0	0	200
	DDR	601	0	0	0	0	0	0	601
	SA	0	10	0	0	0	0	0	10
	Total	801	10	0	0	0	0	0	811
CONSTRUCTION	DDR	0	0	1,051	0	0	0	0	1,051
	SA	0	0	3,106	0	0	0	0	3,106
	Total	0	0	4,157	0	0	0	0	4,157

MIAMI-DADE TRANSPORTATION PLANNING ORGANIZATION
TRANSPORTATION IMPROVEMENT PROGRAM
PRIMARY STATE HIGHWAYS AND INTERMODAL



HIGHWAYS

TPO Project No: **DT4477981** Project Description: **SR 5 / US 1 / S DIXIE HWY** **FROM SOUTH OF SW 264 ST** **TO SOUTH OF SW 232 ST**

LRTP Ref: 06-10
County: MIAMI-DADE
Roadway ID: 87020000
Lanes Exist: 4
Lanes Improved: 4
Lanes Added:
Project Length: 2.729
District: 6

Description:

Type of Work: **RESURFACING**

SIS or Non-SIS: **No**

Extra Description:

PHASE :

Funding Source	Proposed Funding (in \$000s)							
	<2023	2022 - 2023	2023 - 2024	2024 - 2025	2025 - 2026	2026 - 2027	>2027	All Years
SA	0	0	0	0	180	0	0	180
ALTERNATIVE CONTRACTING INCENTIVES	Total	0	0	0	180	0	0	180

RESPONSIBLE AGENCY: **FDOT**

Item Segment **TOTAL ALL Years ALL Phases:** **\$5,148**

Item Number: **447798** Item **TOTAL ALL Years ALL Phases ALL Segments:** **\$5,148**

TPO Project No: **DT4478001** Project Description: **SR 860 / MIAMI GARDENS DR** **FROM WEST OF NW 27 AVE** **TO EAST OF NW 2ND AVE**

LRTP Ref: 06-10
County: MIAMI-DADE
Roadway ID: 87026000
Lanes Exist: 6
Lanes Improved: 6
Lanes Added:
Project Length: 2.612
District: 6

Description:

Type of Work: **RESURFACING**

SIS or Non-SIS: **No**

Extra Description:

PHASE :

Funding Source	Proposed Funding (in \$000s)							
	<2023	2022 - 2023	2023 - 2024	2024 - 2025	2025 - 2026	2026 - 2027	>2027	All Years
DS	22	0	0	0	0	0	0	22
SA	0	550	0	0	0	0	0	550
PRELIMINARY ENGINEERING	Total	22	550	0	0	0	0	572
DDR	0	0	0	3,006	0	0	0	3,006
SA	0	0	0	2,081	0	0	0	2,081
CONSTRUCTION	Total	0	0	5,087	0	0	0	5,087
SA	0	0	0	0	218	0	0	218
ALTERNATIVE CONTRACTING INCENTIVES	Total	0	0	0	218	0	0	218

RESPONSIBLE AGENCY: **FDOT**

Item Segment **TOTAL ALL Years ALL Phases:** **\$5,877**

Item Number: **447800** Item **TOTAL ALL Years ALL Phases ALL Segments:** **\$5,877**

MIAMI-DADE TRANSPORTATION PLANNING ORGANIZATION
TRANSPORTATION IMPROVEMENT PROGRAM
PRIMARY STATE HIGHWAYS AND INTERMODAL



HIGHWAYS

TPO Project No: **DT4478011** Project Description: **SR 860 / MIAMI GARDENS DR FROM WEST OF NW 2ND AVE TO WEST OF NE 5TH AVE**

LRTP Ref: 06-10
County: MIAMI-DADE
Roadway ID: 87026000
Lanes Exist: 6
Lanes Improved: 6
Lanes Added:
Project Length: 0.999
District: 6

Description:

Type of Work: **RESURFACING**

SIS or Non-SIS: **No**

Extra Description:

Description:

		Proposed Funding (in \$000s)							
PHASE :	Funding Source	<2023	2022 - 2023	2023 - 2024	2024 - 2025	2025 - 2026	2026 - 2027	>2027	All Years
PRELIMINARY ENGINEERING	DS	18	0	0	0	0	0	0	18
	SA	0	274	0	0	0	0	0	274
	Total	18	274	0	0	0	0	0	292
CONSTRUCTION	SA	0	0	0	2,114	0	0	0	2,114
	Total	0	0	0	2,114	0	0	0	2,114
ALTERNATIVE CONTRACTING INCENTIVES	SA	0	0	0	0	82	0	0	82
	Total	0	0	0	0	82	0	0	82

RESPONSIBLE AGENCY: **FDOT**

Item Segment TOTAL ALL Years ALL Phases: **\$2,488**

Item Number: **447801**

Item TOTAL ALL Years ALL Phases ALL Segments: **\$2,488**

TPO Project No: **DT4478021** Project Description: **SR 5 / US 1 / S DIXIE HWY FROM SOUTH OF SW 232 ST TO SOUTH OF SW 112 AVE / SW 208 DR**

LRTP Ref: 06-10
County: MIAMI-DADE
Roadway ID: 87020000
Lanes Exist: 4
Lanes Improved: 4
Lanes Added:
Project Length: 2.247
District: 6

Description:

Type of Work: **RESURFACING**

SIS or Non-SIS: **No**

Extra Description:

Description:

PHASE :	Funding Source	Proposed Funding (in \$000s)							
		<2023	2022 - 2023	2023 - 2024	2024 - 2025	2025 - 2026	2026 - 2027	>2027	All Years
PRELIMINARY ENGINEERING	ACSA	200	0	0	0	0	0	0	200
	DDR	352	0	0	0	0	0	0	352
	DS	74	0	0	0	0	0	0	74
	SA	0	10	0	0	0	0	0	10
	Total	626	10	0	0	0	0	0	636
CONSTRUCTION	SA	0	0	3,765	0	0	0	0	3,765
	Total	0	0	3,765	0	0	0	0	3,765

MIAMI-DADE TRANSPORTATION PLANNING ORGANIZATION
TRANSPORTATION IMPROVEMENT PROGRAM
PRIMARY STATE HIGHWAYS AND INTERMODAL



HIGHWAYS

TPO Project No: DT4478021		Project Description: SR 5 / US 1 / S DIXIE HWY		FROM SOUTH OF SW 232 ST		TO SOUTH OF SW 112 AVE / SW 208 DR				
LRTP Ref: 06-10										
County: MIAMI-DADE										
Roadway ID: 87020000										
Lanes Exist: 4		Type of Work: RESURFACING		SIS or Non-SIS: No						
Lanes Improved: 4										
Lanes Added:		Extra Description:								
Project Length: 2.247										
District: 6										
		PHASE :		Proposed Funding (in \$000s)						
		Funding Source	<2023	2022 - 2023	2023 - 2024	2024 - 2025	2025 - 2026	2026 - 2027	>2027	All Years
		SA	0	0	0	0	160	0	0	160
ALTERNATIVE CONTRACTING INCENTIVES		Total	0	0	0	0	160	0	0	160
RESPONSIBLE AGENCY: FDOT		Item Segment TOTAL ALL Years ALL Phases: \$4,561								
		Item Number: 447802	Item TOTAL ALL Years ALL Phases ALL Segments: \$4,561							

TPO Project No: DT4478031	Project Description:	SR 953 / LEJEUNE RD / NW 42 AVE	FROM N OF NW 103RD ST	TO S OF NW 135TH ST						
LRTP Ref: 06-10										
County: MIAMI-DADE										
Roadway ID: 87281000										
Lanes Exist: 3	Type of Work:	RESURFACING	SIS or Non-SIS:	No						
Lanes Improved: 3										
Lanes Added:	Extra Description:									
Project Length: 1.997										
District: 6										
			Proposed Funding (in \$000s)							
	PHASE :	Funding Source	<2023	2022 - 2023	2023 - 2024	2024 - 2025	2025 - 2026	2026 - 2027	>2027	All Years
		ACSS	0	64	0	0	0	0	0	64
		SA	8	546	0	0	0	0	0	554
	PRELIMINARY ENGINEERING	Total	8	610	0	0	0	0	0	618
		ACSS	0	0	0	297	0	0	0	297
		DDR	0	0	0	3,091	0	0	0	3,091
		DIH	0	0	0	33	0	0	0	33
		SA	0	0	0	437	0	0	0	437
	CONSTRUCTION	Total	0	0	0	3,858	0	0	0	3,858

MIAMI-DADE TRANSPORTATION PLANNING ORGANIZATION
TRANSPORTATION IMPROVEMENT PROGRAM
PRIMARY STATE HIGHWAYS AND INTERMODAL



HIGHWAYS

TPO Project No:	DT4478031	Project Description:	SR 953 / LEJEUNE RD / NW 42 AVE		FROM N OF NW 103RD ST		TO S OF NW 135TH ST					
LRTP Ref:	06-10											
County:	MIAMI-DADE											
Roadway ID:	87281000											
Lanes Exist:	3	Type of Work:	RESURFACING		SIS or Non-SIS:		No					
Lanes Improved:	3											
Lanes Added:		Extra Description:										
Project Length:	1.997											
District:	6											
			Proposed Funding (in \$000s)									
PHASE :			Funding Source	<2023	2022 - 2023	2023 - 2024	2024 - 2025	2025 - 2026	2026 - 2027	>2027	All Years	
			SA	0	0	0	0	160	0	0	160	
ALTERNATIVE CONTRACTING INCENTIVES			Total	0	0	0	0	160	0	0	160	
RESPONSIBLE AGENCY: FDOT			Item Segment TOTAL ALL Years ALL Phases:								\$4,636	
			Item Number:	447803		Item TOTAL ALL Years ALL Phases ALL Segments:					\$4,636	

TPO Project No:	DT4478041	Project Description:	SR 959 / RED RD / SW-NW 57 AVE		FROM NORTH OF SW 8TH ST		TO NORTH OF NW 11 ST					
LRTP Ref:	06-10											
County:	MIAMI-DADE											
Roadway ID:	87062000											
Lanes Exist:	4	Type of Work:	RESURFACING		SIS or Non-SIS:		No					
Lanes Improved:	4											
Lanes Added:		Extra Description:										
Project Length:	1.339											
District:	6											
			Proposed Funding (in \$000s)									
PHASE :			Funding Source	<2023	2022 - 2023	2023 - 2024	2024 - 2025	2025 - 2026	2026 - 2027	>2027	All Years	
			SA	0	460	0	0	0	0	0	460	
PRELIMINARY ENGINEERING			Total	0	460	0	0	0	0	0	460	
			DDR	0	0	0	1,609	0	0	0	1,609	
			DIH	0	0	0	33	0	0	0	33	
			SA	0	0	0	1,030	0	0	0	1,030	
CONSTRUCTION			Total	0	0	0	2,672	0	0	0	2,672	
			SA	0	0	0	0	120	0	0	120	
ALTERNATIVE CONTRACTING INCENTIVES			Total	0	0	0	0	120	0	0	120	
RESPONSIBLE AGENCY: FDOT			Item Segment TOTAL ALL Years ALL Phases:								\$3,252	
			Item Number:	447804		Item TOTAL ALL Years ALL Phases ALL Segments:					\$3,252	

MIAMI-DADE TRANSPORTATION PLANNING ORGANIZATION
TRANSPORTATION IMPROVEMENT PROGRAM
PRIMARY STATE HIGHWAYS AND INTERMODAL



HIGHWAYS

TPO Project No: **DT4478051** Project Description: **SR 916 / NW 135 ST & NW 136 ST FROM W OF NW 30 AVE TO W OF NW 27 AVE**

LRTP Ref: 06-10
County: MIAMI-DADE
Roadway ID: 87008000
Lanes Exist: 4
Lanes Improved: 4
Lanes Added:
Project Length: 0.524
District: 6

Description:

Type of Work: **RESURFACING**

SIS or Non-SIS: **No**

Extra Description:

PHASE :

		Proposed Funding (in \$000s)							
	Funding Source	<2023	2022 - 2023	2023 - 2024	2024 - 2025	2025 - 2026	2026 - 2027	>2027	All Years
	ACSA	365	0	0	0	0	0	0	365
	ACSS	122	0	0	0	0	0	0	122
	DDR	0	0	0	0	0	0	0	0
	DIH	8	0	0	0	0	0	0	8
	DS	14	0	0	0	0	0	0	14
	SA	10	0	0	0	0	0	0	10
PRELIMINARY ENGINEERING	Total	519	0	0	0	0	0	0	519
	ACSS	0	0	589	0	0	0	0	589
	SA	0	0	1,110	0	0	0	0	1,110
CONSTRUCTION	Total	0	0	1,699	0	0	0	0	1,699

RESPONSIBLE AGENCY: **FDOT**

Item Segment TOTAL ALL Years ALL Phases: **\$2,218**

Item Number: **447805** Item TOTAL ALL Years ALL Phases ALL Segments: **\$2,218**

TPO Project No: **DT4478081** Project Description: **SR 90 / US 41 / SW 7 ST FROM EAST OF SW 27 AVE TO WEST OF SW 2ND AVE**

LRTP Ref: 06-10
County: MIAMI-DADE
Roadway ID: 87120001
Lanes Exist: 3
Lanes Improved: 3
Lanes Added:
Project Length: 2.546
District: 6

Description:

Type of Work: **RESURFACING**

SIS or Non-SIS: **No**

Extra Description:

PHASE :

		Proposed Funding (in \$000s)							
	Funding Source	<2023	2022 - 2023	2023 - 2024	2024 - 2025	2025 - 2026	2026 - 2027	>2027	All Years
	ACSS	0	0	113	0	0	0	0	113
	SA	0	543	0	0	0	0	0	543
PRELIMINARY ENGINEERING	Total	0	543	113	0	0	0	0	656
	ACSS	0	0	0	0	539	0	0	539
	DDR	0	0	0	0	2,921	0	0	2,921
	SA	0	0	0	0	459	0	0	459

MIAMI-DADE TRANSPORTATION PLANNING ORGANIZATION
TRANSPORTATION IMPROVEMENT PROGRAM
PRIMARY STATE HIGHWAYS AND INTERMODAL



HIGHWAYS

TPO Project No: **DT4478081** Project Description: **SR 90 / US 41 / SW 7 ST** **FROM EAST OF SW 27 AVE** **TO WEST OF SW 2ND AVE**

LRTP Ref: 06-10
County: MIAMI-DADE
Roadway ID: 87120001
Lanes Exist: 3
Lanes Improved: 3
Lanes Added:
Project Length: 2.546
District: 6

Project Description:

Type of Work:

RESURFACING

SIS or Non-SIS: **No**

Extra Description:

		Proposed Funding (in \$000s)							
PHASE :	Funding Source	<2023	2022 - 2023	2023 - 2024	2024 - 2025	2025 - 2026	2026 - 2027	>2027	All Years
CONSTRUCTION	Total	0	0	0	0	3,919	0	0	3,919
	SA	0	0	0	0	0	152	0	152
ALTERNATIVE CONTRACTING INCENTIVES	Total	0	0	0	0	0	152	0	152

RESPONSIBLE AGENCY: **FDOT**

Item Segment TOTAL ALL Years ALL Phases: **\$4,727**

Item Number: **447808** Item TOTAL ALL Years ALL Phases ALL Segments: **\$4,727**

TPO Project No: **DT4478091** Project Description: **SR 953 / LEJEUNE RD / SW 42ND AVE** **FROM N OF SW 8TH ST** **TO S OF NW 11TH ST**

LRTP Ref: 06-10
County: MIAMI-DADE
Roadway ID: 87281000
Lanes Exist: 6
Lanes Improved: 6
Lanes Added:
Project Length: 1.201
District: 6

Project Description:

Type of Work:

RESURFACING

SIS or Non-SIS: **No**

Extra Description:

		Proposed Funding (in \$000s)							
PHASE :	Funding Source	<2023	2022 - 2023	2023 - 2024	2024 - 2025	2025 - 2026	2026 - 2027	>2027	All Years
PRELIMINARY ENGINEERING	SA	0	460	0	0	0	0	0	460
	Total	0	460	0	0	0	0	0	460
CONSTRUCTION	DDR	0	0	0	2,292	0	0	0	2,292
	SA	0	0	0	362	0	0	0	362
	Total	0	0	0	2,654	0	0	0	2,654
ALTERNATIVE CONTRACTING INCENTIVES	SA	0	0	0	0	120	0	0	120
	Total	0	0	0	0	120	0	0	120

RESPONSIBLE AGENCY: **FDOT**

Item Segment TOTAL ALL Years ALL Phases: **\$3,234**

Item Number: **447809** Item TOTAL ALL Years ALL Phases ALL Segments: **\$3,234**

MIAMI-DADE TRANSPORTATION PLANNING ORGANIZATION
TRANSPORTATION IMPROVEMENT PROGRAM
PRIMARY STATE HIGHWAYS AND INTERMODAL



HIGHWAYS

TPO Project No: **DT4478181** Project Description: **SR 932 / NE 103 ST** **FROM EAST OF NE 2ND AVE** **TO WEST OF NE 6TH AVE**

LRTP Ref: 06-10
County: MIAMI-DADE
Roadway ID: 87038000
Lanes Exist: 2
Lanes Improved: 2
Lanes Added:
Project Length: 0.472
District: 6

Description:

Type of Work: **RESURFACING**

SIS or Non-SIS: **No**

Extra Description:

		Proposed Funding (in \$000s)							
PHASE :	Funding Source	<2023	2022 - 2023	2023 - 2024	2024 - 2025	2025 - 2026	2026 - 2027	>2027	All Years
PRELIMINARY ENGINEERING	SA	0	210	0	0	0	0	0	210
	Total	0	210	0	0	0	0	0	210
CONSTRUCTION	SA	0	0	0	1,225	0	0	0	1,225
	Total	0	0	0	1,225	0	0	0	1,225

RESPONSIBLE AGENCY: **FDOT**

Item Segment **TOTAL ALL Years ALL Phases:** **\$1,435**

Item Number: **447818** Item **TOTAL ALL Years ALL Phases ALL Segments:** **\$1,435**

TPO Project No: **DT4478261** Project Description: **SR 852 / COUNTY LINE RD** **FROM WEST OF NW 1700 BLOCK** **TO WEST OF NW 2 AVE**

LRTP Ref: 06-10
County: MIAMI-DADE
Roadway ID: 87018000
Lanes Exist: 2
Lanes Improved: 2
Lanes Added:
Project Length: 1.767
District: 6

Description:

Type of Work: **RESURFACING**

SIS or Non-SIS: **No**

Extra Description:

		Proposed Funding (in \$000s)							
PHASE :	Funding Source	<2023	2022 - 2023	2023 - 2024	2024 - 2025	2025 - 2026	2026 - 2027	>2027	All Years
PRELIMINARY ENGINEERING	SA	0	0	444	0	0	0	0	444
	Total	0	0	444	0	0	0	0	444
CONSTRUCTION	DDR	0	0	0	0	2,293	0	0	2,293
	DS	0	0	0	0	542	0	0	542
	SA	0	0	0	0	643	0	0	643
	Total	0	0	0	0	3,478	0	0	3,478
	SA	0	0	0	0	0	140	0	140
ALTERNATIVE CONTRACTING INCENTIVES	Total	0	0	0	0	0	140	0	140

RESPONSIBLE AGENCY: **FDOT**

Item Segment **TOTAL ALL Years ALL Phases:** **\$4,062**

Item Number: **447826** Item **TOTAL ALL Years ALL Phases ALL Segments:** **\$4,062**

MIAMI-DADE TRANSPORTATION PLANNING ORGANIZATION
TRANSPORTATION IMPROVEMENT PROGRAM
PRIMARY STATE HIGHWAYS AND INTERMODAL



HIGHWAYS

TPO Project No: **DT4478271** Project Description: **SR 5 / US 1 / BISCAYNE BLVD** FROM SR 915 / NE 6TH AVE TO NE 105 ST

LRTP Ref: 06-10
County: MIAMI-DADE
Roadway ID: 87030000
Lanes Exist: 4
Lanes Improved: 4
Lanes Added:
Project Length: 1.371
District: 6

Description:

Type of Work: **RESURFACING**

SIS or Non-SIS: **No**

Extra Description:

		Proposed Funding (in \$000s)							
PHASE :	Funding Source	<2023	2022 - 2023	2023 - 2024	2024 - 2025	2025 - 2026	2026 - 2027	>2027	All Years
PRELIMINARY ENGINEERING	SA	0	0	287	0	0	0	0	287
	Total	0	0	287	0	0	0	0	287
	DDR	0	0	0	0	1,467	0	0	1,467
CONSTRUCTION	SA	0	0	0	0	777	0	0	777
	Total	0	0	0	0	2,244	0	0	2,244
	DDR	0	0	0	0	0	90	0	90
ALTERNATIVE CONTRACTING INCENTIVES	Total	0	0	0	0	0	90	0	90

RESPONSIBLE AGENCY: **FDOT**

Item Segment TOTAL ALL Years ALL Phases: **\$2,621**
Item Number: **447827** Item TOTAL ALL Years ALL Phases ALL Segments: **\$2,621**

TPO Project No: **DT4478281** Project Description: **SR 25 / US 27 / OKEECHOBEE RD** FROM W OF 8 AVE TO W OF SE 7 AVE

LRTP Ref: 06-10
County: MIAMI-DADE
Roadway ID: 87090000
Lanes Exist: 6
Lanes Improved: 6
Lanes Added:
Project Length: 2.515
District: 6

Description:

Type of Work: **RESURFACING**

SIS or Non-SIS: **No**

Extra Description:

		Proposed Funding (in \$000s)							
PHASE :	Funding Source	<2023	2022 - 2023	2023 - 2024	2024 - 2025	2025 - 2026	2026 - 2027	>2027	All Years
PRELIMINARY ENGINEERING	SA	0	0	667	0	0	0	0	667
	Total	0	0	667	0	0	0	0	667
	ACNR	0	0	0	0	3,302	0	0	3,302
	DDR	0	0	0	0	980	0	0	980

MIAMI-DADE TRANSPORTATION PLANNING ORGANIZATION
TRANSPORTATION IMPROVEMENT PROGRAM
PRIMARY STATE HIGHWAYS AND INTERMODAL



HIGHWAYS

TPO Project No: DT4478281	Project Description:	SR 25 / US 27 / OKEECHOBEE RD	FROM W OF 8 AVE	TO W OF SE 7 AVE						
LRTP Ref: 06-10										
County: MIAMI-DADE										
Roadway ID: 87090000										
Lanes Exist: 6	Type of Work:	RESURFACING	SIS or Non-SIS:	No						
Lanes Improved: 6	Extra Description:									
Lanes Added:										
Project Length: 2.515										
District: 6										
		Proposed Funding (in \$000s)								
PHASE :	Funding Source	<2023	2022 - 2023	2023 - 2024	2024 - 2025	2025 - 2026	2026 - 2027	>2027	All Years	
	SA	0	0	0	0	987	0	0	987	
CONSTRUCTION	Total	0	0	0	0	5,269	0	0	5,269	
RESPONSIBLE AGENCY: FDOT		Item Segment TOTAL ALL Years ALL Phases:								\$5,936
		Item Number:	447828	Item TOTAL ALL Years ALL Phases ALL Segments:					\$5,936	

TPO Project No: DT4478291	Project Description:	SR 953 / LEJEUNE RD / SW 42 AVE	FROM N OF SW 40TH ST	TO S OF SW 8TH ST						
LRTP Ref: 06-10										
County: MIAMI-DADE										
Roadway ID: 87281000										
Lanes Exist: 4	Type of Work:	RESURFACING	SIS or Non-SIS:	No						
Lanes Improved: 4										
Lanes Added:	Extra Description:									
Project Length: 1.964										
District: 6										
			Proposed Funding (in \$000s)							
	PHASE :	Funding Source	<2023	2022 - 2023	2023 - 2024	2024 - 2025	2025 - 2026	2026 - 2027	>2027	All Years
		SA	0	0	638	0	0	0	0	638
	PRELIMINARY ENGINEERING	Total	0	0	638	0	0	0	0	638
RESPONSIBLE AGENCY: FDOT		Item Segment TOTAL ALL Years ALL Phases: \$638								
		Item Number:	447829	Item TOTAL ALL Years ALL Phases ALL Segments: \$638						

MIAMI-DADE TRANSPORTATION PLANNING ORGANIZATION
TRANSPORTATION IMPROVEMENT PROGRAM
PRIMARY STATE HIGHWAYS AND INTERMODAL



HIGHWAYS

TPO Project No: **DT4478301** Project Description: **SR 5 / US 1 / BISCAYNE BLVD FROM SOUTH OF NE 38 ST TO NE 61 ST**

LRTP Ref: 06-10

County: MIAMI-DADE

Roadway ID: 87030000

Lanes Exist: 4

Lanes Improved: 4

Lanes Added:

Project Length: 1.460

District: 6

Type of Work: **RESURFACING**

SIS or Non-SIS: **No**

Extra Description:

		Proposed Funding (in \$000s)							
PHASE :	Funding Source	<2023	2022 - 2023	2023 - 2024	2024 - 2025	2025 - 2026	2026 - 2027	>2027	All Years
PRELIMINARY ENGINEERING	SA	0	0	357	0	0	0	0	357
	Total	0	0	357	0	0	0	0	357
	DDR	0	0	0	0	1,828	0	0	1,828
CONSTRUCTION	SA	0	0	0	0	977	0	0	977
	Total	0	0	0	0	2,805	0	0	2,805
	SA	0	0	0	0	0	110	0	110
ALTERNATIVE CONTRACTING INCENTIVES	Total	0	0	0	0	0	110	0	110

RESPONSIBLE AGENCY: **FDOT**

Item Segment TOTAL ALL Years ALL Phases: **\$3,272**

Item Number: **447830**

Item TOTAL ALL Years ALL Phases ALL Segments: **\$3,272**

TPO Project No: **DT4479671** Project Description: **MDPROS - LUDLAM TRAIL BRIDGE AT SW 40 ST (BIRD ROAD)**

LRTP Ref: 07-72

County: MIAMI-DADE

Roadway ID: 87931013

Lanes Exist:

Lanes Improved:

Lanes Added:

Project Length: 6.365

District: 6

Type of Work: **PEDESTRIAN/WILDLIFE OVERPASS**

SIS or Non-SIS: **No**

Extra Description:

		Proposed Funding (in \$000s)							
PHASE :	Funding Source	<2023	2022 - 2023	2023 - 2024	2024 - 2025	2025 - 2026	2026 - 2027	>2027	All Years
CONSTRUCTION	LF	0	0	0	0	2,275	0	0	2,275
	SA	0	0	0	0	5	0	0	5
	TALT	0	0	0	0	53	0	0	53
	TALU	0	0	0	0	947	0	0	947
	Total	0	0	0	0	3,280	0	0	3,280

RESPONSIBLE AGENCY: **MIAMI-DADE COUNTY FLORIDA**

Item Segment TOTAL ALL Years ALL Phases: **\$3,280**

Item Number: **447967**

Item TOTAL ALL Years ALL Phases ALL Segments: **\$3,280**

MIAMI-DADE TRANSPORTATION PLANNING ORGANIZATION
TRANSPORTATION IMPROVEMENT PROGRAM
PRIMARY STATE HIGHWAYS AND INTERMODAL



HIGHWAYS

TPO Project No: **DT4479861**
LRTP Ref: 06-10
County: MIAMI-DADE
Roadway ID:
Lanes Exist:
Lanes Improved:
Lanes Added:
Project Length:
District: 6

Project Description: **CITY OF SOUTH MIAMI - PEDESTRIAN BRIDGE**

Type of Work: **PEDESTRIAN/WILDLIFE OVERPASS** SIS or Non-SIS: **No**

Extra Description:

PHASE :	Funding Source	Proposed Funding (in \$000s)							All Years
		<2023	2022 - 2023	2023 - 2024	2024 - 2025	2025 - 2026	2026 - 2027	>2027	
PRELIMINARY ENGINEERING	DIH	0	0	5	0	0	0	0	5
	DS	2	0	0	0	0	0	0	2
	LF	0	0	500	0	0	0	0	500
	Total	2	0	505	0	0	0	0	507
	LF	0	0	0	0	3,515	0	0	3,515
CONSTRUCTION	SA	0	0	0	0	5	0	0	5
	TALT	0	0	0	0	0	400	0	400
	TALU	0	0	0	0	1,000	0	0	1,000
	Total	0	0	0	0	4,520	400	0	4,920

RESPONSIBLE AGENCY: CITY OF SOUTH MIAMI

Item Segment TOTAL ALL Years ALL Phases: **\$5,427**

Item Number: **447986**

Item TOTAL ALL Years ALL Phases ALL Segments: **\$5,427**

TPO Project No: **DT4480311**
LRTP Ref: 06-10
County: MIAMI-DADE
Roadway ID:
Lanes Exist:
Lanes Improved:
Lanes Added:
Project Length:
District: 6

Project Description: **ITS EQUIPMENT REPLACEMENT - CONSULTANTS / GRANTS**

Type of Work: **ITS COMMUNICATION SYSTEM** SIS or Non-SIS: **No**

Extra Description:

PHASE :	Funding Source	Proposed Funding (in \$000s)							All Years
		<2023	2022 - 2023	2023 - 2024	2024 - 2025	2025 - 2026	2026 - 2027	>2027	
DESIGN/BUILD	DS	0	0	0	0	0	868	0	868
	DSBD	0	0	0	0	0	105	0	105
	Total	0	0	0	0	0	973	0	973
	DITS	0	0	0	0	4,825	0	0	4,825

MIAMI-DADE TRANSPORTATION PLANNING ORGANIZATION
TRANSPORTATION IMPROVEMENT PROGRAM
PRIMARY STATE HIGHWAYS AND INTERMODAL



HIGHWAYS

TPO Project No: **DT4480311**
LRTP Ref: 06-10
County: MIAMI-DADE
Roadway ID:
Lanes Exist:
Lanes Improved:
Lanes Added:
Project Length:
District: 6

Project Description: **ITS EQUIPMENT REPLACEMENT - CONSULTANTS / GRANTS**

Type of Work: **ITS COMMUNICATION SYSTEM** SIS or Non-SIS: **No**

Extra Description:

PHASE :	Funding Source	Proposed Funding (in \$000s)							All Years
		<2023	2022 - 2023	2023 - 2024	2024 - 2025	2025 - 2026	2026 - 2027	>2027	
	DSBD	0	0	0	0	586	0	0	586
CAPITAL	Total	0	0	0	0	5,411	0	0	5,411

RESPONSIBLE AGENCY: **FDOT**

Item Segment TOTAL ALL Years ALL Phases: **\$6,384**

Item Number: 448031 Item TOTAL ALL Years ALL Phases ALL Segments: **\$11,651**

TPO Project No: **DT4480312**
LRTP Ref: 06-10
County: MIAMI-DADE
Roadway ID:
Lanes Exist:
Lanes Improved:
Lanes Added:
Project Length:
District: 6

Project Description: **ITS EQUIPMENT REPLACEMENT - CONSULTANTS / GRANTS**

Type of Work: **ITS COMMUNICATION SYSTEM** SIS or Non-SIS: **No**

Extra Description:

PHASE :	Funding Source	Proposed Funding (in \$000s)							All Years
		<2023	2022 - 2023	2023 - 2024	2024 - 2025	2025 - 2026	2026 - 2027	>2027	
	DSBD	0	0	0	0	0	5,267	0	5,267
CAPITAL	Total	0	0	0	0	0	5,267	0	5,267

RESPONSIBLE AGENCY: **FDOT**

Item Segment TOTAL ALL Years ALL Phases: **\$5,267**

Item Number: 448031 Item TOTAL ALL Years ALL Phases ALL Segments: **\$11,651**

MIAMI-DADE TRANSPORTATION PLANNING ORGANIZATION
TRANSPORTATION IMPROVEMENT PROGRAM
PRIMARY STATE HIGHWAYS AND INTERMODAL



HIGHWAYS

TPO Project No: **DT4480611**
LRTP Ref: 06-10
County: DIST/ST-WIDE
Roadway ID:
Lanes Exist:
Lanes Improved:
Lanes Added:
Project Length:
District: 6

Project Description: **DISTRICTWIDE TRAFFIC OPERATIONS -
PUSH BUTTON DESIGN CONSULTANT**

Type of Work: **TRAFFIC OPS IMPROVEMENT**

SIS or Non-SIS: **No**

Extra Description:

PHASE :

Proposed Funding (in \$000s)								
Funding Source	<2023	2022 - 2023	2023 - 2024	2024 - 2025	2025 - 2026	2026 - 2027	>2027	All Years
DIH	0	0	5	5	5	0	0	15
DS	0	0	300	300	300	300	0	1,200
PRELIMINARY ENGINEERING	0	0	305	305	305	300	0	1,215

RESPONSIBLE AGENCY: **FDOT**

Item Segment TOTAL ALL Years ALL Phases: **\$1,215**

Item Number: **448061**

Item TOTAL ALL Years ALL Phases ALL Segments: **\$1,215**

TPO Project No: **DT4480841**
LRTP Ref: 06-10
County: DIST/ST-WIDE
Roadway ID:
Lanes Exist:
Lanes Improved:
Lanes Added:
Project Length:
District: 6

Project Description: **DISTRICTWIDE TRAFFIC OPERATIONS -
STUDIES CONSULTANT**

Type of Work: **TRAFFIC OPS IMPROVEMENT**

SIS or Non-SIS: **No**

Extra Description:

PHASE :

Proposed Funding (in \$000s)								
Funding Source	<2023	2022 - 2023	2023 - 2024	2024 - 2025	2025 - 2026	2026 - 2027	>2027	All Years
DIH	0	0	0	0	5	5	0	10
DS	0	0	0	0	300	300	0	600
PRELIMINARY ENGINEERING	0	0	0	0	305	305	0	610

RESPONSIBLE AGENCY: **FDOT**

Item Segment TOTAL ALL Years ALL Phases: **\$610**

Item Number: **448084**

Item TOTAL ALL Years ALL Phases ALL Segments: **\$610**

MIAMI-DADE TRANSPORTATION PLANNING ORGANIZATION
TRANSPORTATION IMPROVEMENT PROGRAM
PRIMARY STATE HIGHWAYS AND INTERMODAL



HIGHWAYS

TPO Project No: **DT4481751**
LRTP Ref: 06-10
County: MIAMI-DADE
Roadway ID:
Lanes Exist:
Lanes Improved:
Lanes Added:
Project Length: 3.006
District: 6

Project Description: **SR 112 / I-195 / JULIA TUTTLE CSWY
WESTBOUND SHOULDER
IMPROVEMENTS FAST RESPONSE**

Type of Work: **MISCELLANEOUS CONSTRUCTION**

SIS or Non-SIS: **Yes**

Extra Description:

		Proposed Funding (in \$000s)							
PHASE :	Funding Source	<2023	2022 - 2023	2023 - 2024	2024 - 2025	2025 - 2026	2026 - 2027	>2027	All Years
		12	0	0	0	0	0	0	12
PRELIMINARY ENGINEERING	Total	12	0	0	0	0	0	0	12
		245	0	0	0	0	0	0	245
CONSTRUCTION	Total	245	0	0	0	0	0	0	245

RESPONSIBLE AGENCY: **FDOT**

Item Segment TOTAL ALL Years ALL Phases: **\$257**

Item Number: **448175**

Item TOTAL ALL Years ALL Phases ALL Segments: **\$498**

TPO Project No: **DT4481752**
LRTP Ref: 06-10
County: MIAMI-DADE
Roadway ID:
Lanes Exist:
Lanes Improved:
Lanes Added:
Project Length: 2.860
District: 6

Project Description: **SR 112 / I-195 / JULIA TUTTLE CSWY
EASTBOUND SHOULDER
IMPROVEMENTS FAST RESPONSE**

Type of Work: **MISCELLANEOUS CONSTRUCTION**

SIS or Non-SIS: **Yes**

Extra Description:

		Proposed Funding (in \$000s)							
PHASE :	Funding Source	<2023	2022 - 2023	2023 - 2024	2024 - 2025	2025 - 2026	2026 - 2027	>2027	All Years
		10	0	0	0	0	0	0	10
PRELIMINARY ENGINEERING	Total	10	0	0	0	0	0	0	10
		231	0	0	0	0	0	0	231
CONSTRUCTION	Total	231	0	0	0	0	0	0	231

RESPONSIBLE AGENCY: **FDOT**

Item Segment TOTAL ALL Years ALL Phases: **\$241**

Item Number: **448175**

Item TOTAL ALL Years ALL Phases ALL Segments: **\$498**

MIAMI-DADE TRANSPORTATION PLANNING ORGANIZATION
TRANSPORTATION IMPROVEMENT PROGRAM
PRIMARY STATE HIGHWAYS AND INTERMODAL



HIGHWAYS

TPO Project No: **DT4486571** Project Description: **HIALEAH / HIALEAH GARDENS BLVD FROM NW 122 ST TO NW 138 ST**

LRTP Ref: 06-10

County: MIAMI-DADE

Roadway ID:

Lanes Exist:

Lanes Improved:

Lanes Added:

Project Length:

District: 6

Type of Work: **PD&E/EMO STUDY**

SIS or Non-SIS: **No**

Extra Description:

PHASE :

Funding Source	Proposed Funding (in \$000s)							
	<2023	2022 - 2023	2023 - 2024	2024 - 2025	2025 - 2026	2026 - 2027	>2027	All Years
CM	0	0	0	0	1,560	0	0	1,560
SA	0	0	0	0	199	0	0	199
SU	0	0	0	0	221	0	0	221
Total	0	0	0	0	1,980	0	0	1,980

PROJECT DEVELOPMENT AND ENVIRONMENTAL

RESPONSIBLE AGENCY: **FDOT**

Item Segment TOTAL ALL Years ALL Phases: **\$1,980**

Item Number: **448657** Item TOTAL ALL Years ALL Phases ALL Segments: **\$1,980**

TPO Project No: **TR4486891** Project Description: **RR CROSSING #631084P AT SW 112 STR**

LRTP Ref: AC-05

County: MIAMI-DADE

Roadway ID: 87000089

Lanes Exist: 2

Lanes Improved:

Lanes Added:

Project Length: 0.010

District: 6

Type of Work: **RAIL SAFETY PROJECT**

SIS or Non-SIS: **No**

Extra Description:

PHASE :

Funding Source	Proposed Funding (in \$000s)							
	<2023	2022 - 2023	2023 - 2024	2024 - 2025	2025 - 2026	2026 - 2027	>2027	All Years
RHP	109	251	0	0	0	0	0	360
Total	109	251	0	0	0	0	0	360

RAILROAD & UTILITIES

RESPONSIBLE AGENCY: **FDOT**

Item Segment TOTAL ALL Years ALL Phases: **\$360**

Item Number: **448689** Item TOTAL ALL Years ALL Phases ALL Segments: **\$360**

MIAMI-DADE TRANSPORTATION PLANNING ORGANIZATION
TRANSPORTATION IMPROVEMENT PROGRAM
PRIMARY STATE HIGHWAYS AND INTERMODAL



HIGHWAYS

TPO Project No: **DT4488281**
LRTP Ref: 06-10
County: MIAMI-DADE
Roadway ID: 87037000
Lanes Exist: 4
Lanes Improved:
Lanes Added:
Project Length: 0.076
District: 6

Project Description: **SR 907 / ALTON RD**

AT 13 ST

Type of Work: **TRAFFIC SIGNALS**

SIS or Non-SIS: **No**

Extra Description:

		Proposed Funding (in \$000s)							
PHASE :	Funding Source	<2023	2022 - 2023	2023 - 2024	2024 - 2025	2025 - 2026	2026 - 2027	>2027	All Years
PRELIMINARY ENGINEERING	DIH	120	0	0	0	0	0	0	120
	DS	9	0	0	0	0	0	0	9
	Total	129	0	0	0	0	0	0	129
	ARPA	0	749	0	0	0	0	0	749
CONSTRUCTION	DIH	0	41	0	0	0	0	0	41
	DS	0	132	0	0	0	0	0	132
	Total	0	922	0	0	0	0	0	922

RESPONSIBLE AGENCY: **FDOT**

Item Number: **448828** Item Segment TOTAL ALL Years ALL Phases: **\$1,051**
Item TOTAL ALL Years ALL Phases ALL Segments: **\$1,051**

TPO Project No: **DT4488291**
LRTP Ref: 06-09
County: MIAMI-DADE
Roadway ID: 87020000
Lanes Exist: 2
Lanes Improved:
Lanes Added:
Project Length: 12.454
District: 6

Project Description: **LIGHTING IMPROVEMENTS**

AT VARIOUS LOCATIONS

Type of Work: **LIGHTING**

SIS or Non-SIS: **Yes**

Extra Description:

		Proposed Funding (in \$000s)							
PHASE :	Funding Source	<2023	2022 - 2023	2023 - 2024	2024 - 2025	2025 - 2026	2026 - 2027	>2027	All Years
PRELIMINARY ENGINEERING	DIH	68	0	0	0	0	0	0	68
	DS	5	0	0	0	0	0	0	5
	Total	73	0	0	0	0	0	0	73
CONSTRUCTION	SA	0	433	0	0	0	0	0	433
	Total	0	433	0	0	0	0	0	433

RESPONSIBLE AGENCY: **FDOT**

Item Number: **448829** Item Segment TOTAL ALL Years ALL Phases: **\$506**
Item TOTAL ALL Years ALL Phases ALL Segments: **\$506**

MIAMI-DADE TRANSPORTATION PLANNING ORGANIZATION
TRANSPORTATION IMPROVEMENT PROGRAM
PRIMARY STATE HIGHWAYS AND INTERMODAL



HIGHWAYS

TPO Project No: **DT4489051**
LRTP Ref: 06-09
County: MIAMI-DADE
Roadway ID: 87030001
Lanes Exist: 2
Lanes Improved: 2
Lanes Added:
Project Length: 0.035
District: 6

Project Description: **SR 5 / US-1 / SE 2ND AVE** **AT I-95 ON-RAMP AND AT SR 970 / SE 3RD ST**

Type of Work: **TRAFFIC OPS IMPROVEMENT** SIS or Non-SIS: **No**

Extra Description:

PHASE :	Funding Source	Proposed Funding (in \$000s)							All Years
		<2023	2022 - 2023	2023 - 2024	2024 - 2025	2025 - 2026	2026 - 2027	>2027	
	DDR	0	0	0	0	0	106	0	106
	DIH	0	0	0	0	0	15	0	15
PRELIMINARY ENGINEERING	Total	0	0	0	0	0	121	0	121

RESPONSIBLE AGENCY: **FDOT**

Item Segment **TOTAL ALL Years ALL Phases:** **\$121**

Item Number: **448905** Item **TOTAL ALL Years ALL Phases ALL Segments:** **\$121**

TPO Project No: **DT4489061**
LRTP Ref: 06-09
County: MIAMI-DADE
Roadway ID: 87060000
Lanes Exist: 2
Lanes Improved: 2
Lanes Added:
Project Length: 0.157
District: 6

Project Description: **SR A1A /COLLINS AVE** **FROM HARBOUR WAY WEST TO SOUTH OF BAL BAY DR**

Type of Work: **TRAFFIC OPS IMPROVEMENT** SIS or Non-SIS: **No**

Extra Description:

PHASE :	Funding Source	Proposed Funding (in \$000s)							All Years
		<2023	2022 - 2023	2023 - 2024	2024 - 2025	2025 - 2026	2026 - 2027	>2027	
	DIH	11	15	15	0	0	0	0	41
	DS	0	0	0	0	0	0	0	0
PRELIMINARY ENGINEERING	Total	11	15	15	0	0	0	0	41
	ARPA	0	523	0	0	0	0	0	523
	DDR	0	78	0	0	0	0	0	78
	DIH	0	27	0	0	0	0	0	27
CONSTRUCTION	Total	0	628	0	0	0	0	0	628

RESPONSIBLE AGENCY: **FDOT**

Item Segment **TOTAL ALL Years ALL Phases:** **\$669**

Item Number: **448906** Item **TOTAL ALL Years ALL Phases ALL Segments:** **\$669**

MIAMI-DADE TRANSPORTATION PLANNING ORGANIZATION
TRANSPORTATION IMPROVEMENT PROGRAM
PRIMARY STATE HIGHWAYS AND INTERMODAL



HIGHWAYS

TPO Project No:	DT4489891	Project Description:	SR 953 / SW 42 AVE / LEJEUNE RD		FROM GRECO AVE		TO GRANELLO AVE					
LRTP Ref:	06-09											
County:	MIAMI-DADE											
Roadway ID:	87281000											
Lanes Exist:	4	Type of Work:	TRAFFIC OPS IMPROVEMENT		SIS or Non-SIS:		No					
Lanes Improved:	4											
Lanes Added:		Extra Description:										
Project Length:	0.039											
District:	6											
			PHASE :	Proposed Funding (in \$000s)								
				Funding Source	<2023	2022 - 2023	2023 - 2024	2024 - 2025	2025 - 2026	2026 - 2027	>2027	All Years
				DDR	0	0	0	0	0	91	0	91
				DIH	0	0	0	0	0	15	0	15
PRELIMINARY ENGINEERING				Total	0	0	0	0	0	106	0	106
RESPONSIBLE AGENCY: FDOT												
			Item Segment TOTAL ALL Years ALL Phases: \$106									
			Item Number:	448989	Item TOTAL ALL Years ALL Phases ALL Segments:				\$106			

TPO Project No: DT4489911		Project Description:		SR 9 / SW 27 AVE		AT SOUTH OF SW 1ST ST			
LRTP Ref: 06-09									
County: MIAMI-DADE									
Roadway ID: 87240000									
Lanes Exist: 6		Type of Work: TRAFFIC OPS IMPROVEMENT		SIS or Non-SIS: No					
Lanes Improved: 6									
Lanes Added:		Extra Description:							
Project Length: 0.047									
District: 6									

MIAMI-DADE TRANSPORTATION PLANNING ORGANIZATION
TRANSPORTATION IMPROVEMENT PROGRAM
PRIMARY STATE HIGHWAYS AND INTERMODAL



HIGHWAYS

TPO Project No: **DT4489921** Project Description: **SR 860 / MIAMI GARDENS DRIVE FROM WEST OF NW 49 AVE TO NW 48 PLACE**

LRTP Ref: 06-09
County: MIAMI-DADE
Roadway ID: 87026000
Lanes Exist: 6
Lanes Improved: 6
Lanes Added:
Project Length: 0.200
District: 6

Description:

Type of Work:

TRAFFIC OPS IMPROVEMENT

SIS or Non-SIS: **No**

Extra Description:

PHASE :

Funding Source	Proposed Funding (in \$000s)							
	<2023	2022 - 2023	2023 - 2024	2024 - 2025	2025 - 2026	2026 - 2027	>2027	All Years
DDR	0	0	0	0	0	134	0	134
DIH	0	0	0	0	0	15	0	15
PRELIMINARY ENGINEERING Total	0	0	0	0	0	149	0	149

RESPONSIBLE AGENCY: **FDOT**

Item Segment TOTAL ALL Years ALL Phases: **\$149**

Item Number: **448992**

Item TOTAL ALL Years ALL Phases ALL Segments: **\$149**

TPO Project No: **DT4489961** Project Description: **NW 32 AVE OVER LITTLE RIVER CANAL (C-7) BRIDGE #874336**

LRTP Ref: 06-10
County: MIAMI-DADE
Roadway ID: 87000209
Lanes Exist: 4
Lanes Improved:
Lanes Added:
Project Length: 0.026
District: 6

Description:

Type of Work:

BRIDGE REPLACEMENT

SIS or Non-SIS: **No**

Extra Description:

PHASE :

Funding Source	Proposed Funding (in \$000s)							
	<2023	2022 - 2023	2023 - 2024	2024 - 2025	2025 - 2026	2026 - 2027	>2027	All Years
ACBR	0	0	335	0	0	0	0	335
LF	0	0	110	0	0	0	0	110
PRELIMINARY ENGINEERING Total	0	0	445	0	0	0	0	445
ACBR	0	0	0	0	0	3,062	0	3,062
LF	0	0	0	0	0	965	0	965
CONSTRUCTION Total	0	0	0	0	0	4,027	0	4,027

RESPONSIBLE AGENCY: **MIAMI-DADE COUNTY FLORIDA**

Item Segment TOTAL ALL Years ALL Phases: **\$4,472**

Item Number: **448996**

Item TOTAL ALL Years ALL Phases ALL Segments: **\$4,472**

MIAMI-DADE TRANSPORTATION PLANNING ORGANIZATION
TRANSPORTATION IMPROVEMENT PROGRAM
PRIMARY STATE HIGHWAYS AND INTERMODAL



HIGHWAYS

TPO Project No: **DT4490001**
LRTP Ref: 06-10
County: MIAMI-DADE
Roadway ID: 87039500
Lanes Exist: 2
Lanes Improved:
Lanes Added:
Project Length: 0.020
District: 6

Project Description: **SW 152 ST OVER CANAL 100-A BRIDGE #874423**

Type of Work: **BRIDGE REPLACEMENT**

SIS or Non-SIS: **No**

Extra Description:

		Proposed Funding (in \$000s)							
PHASE :	Funding Source	<2023	2022 - 2023	2023 - 2024	2024 - 2025	2025 - 2026	2026 - 2027	>2027	All Years
PRELIMINARY ENGINEERING	ACBR	0	0	121	0	0	0	0	121
	LF	0	0	39	0	0	0	0	39
	Total	0	0	160	0	0	0	0	160
CONSTRUCTION	ACBR	0	0	0	0	0	1,069	0	1,069
	LF	0	0	0	0	0	335	0	335
	Total	0	0	0	0	0	1,404	0	1,404

RESPONSIBLE AGENCY: **MIAMI-DADE COUNTY FLORIDA**

Item Segment TOTAL ALL Years ALL Phases: **\$1,564**
Item Number: 449000 Item TOTAL ALL Years ALL Phases ALL Segments: **\$1,564**

TPO Project No: **DT4491331**
LRTP Ref: 06-09
County: MIAMI-DADE
Roadway ID: 87060001
Lanes Exist: 3
Lanes Improved: 3
Lanes Added:
Project Length: 0.132
District: 6

Project Description: **SR A1A / HARDING AVE AT 89 ST**

Type of Work: **TRAFFIC OPS IMPROVEMENT**

SIS or Non-SIS: **No**

Extra Description:

		Proposed Funding (in \$000s)							
PHASE :	Funding Source	<2023	2022 - 2023	2023 - 2024	2024 - 2025	2025 - 2026	2026 - 2027	>2027	All Years
PRELIMINARY ENGINEERING	DDR	0	0	0	0	0	34	0	34
	DIH	0	0	0	0	0	15	0	15
	Total	0	0	0	0	0	49	0	49

RESPONSIBLE AGENCY: **FDOT**

Item Segment TOTAL ALL Years ALL Phases: **\$49**
Item Number: 449133 Item TOTAL ALL Years ALL Phases ALL Segments: **\$49**

MIAMI-DADE TRANSPORTATION PLANNING ORGANIZATION
TRANSPORTATION IMPROVEMENT PROGRAM
PRIMARY STATE HIGHWAYS AND INTERMODAL



HIGHWAYS

TPO Project No: **DT4491341**
LRTP Ref: 06-09
County: MIAMI-DADE
Roadway ID: 87140000
Lanes Exist: 4
Lanes Improved: 4
Lanes Added:
Project Length: 0.094
District: 6

Project Description: **SR 7 / NW 7TH AVE** **AT NW 61 ST**

Type of Work: **TRAFFIC OPS IMPROVEMENT** SIS or Non-SIS: **No**

Extra Description:

		Proposed Funding (in \$000s)							
PHASE :	Funding Source	<2023	2022 - 2023	2023 - 2024	2024 - 2025	2025 - 2026	2026 - 2027	>2027	All Years
PRELIMINARY ENGINEERING	DIH	5	0	0	0	0	0	0	5
	Total	5	0	0	0	0	0	0	5
	ARPA	0	317	0	0	0	0	0	317
CONSTRUCTION	DDR	0	70	0	0	0	0	0	70
	DIH	0	15	0	0	0	0	0	15
	Total	0	402	0	0	0	0	0	402

RESPONSIBLE AGENCY: **FDOT**

Item Segment TOTAL ALL Years ALL Phases: **\$407**
Item Number: **449134** Item TOTAL ALL Years ALL Phases ALL Segments: **\$407**

TPO Project No: **DT4491361**
LRTP Ref: 06-09
County: DIST/ST-WIDE
Roadway ID: 87270211
Lanes Exist: 1
Lanes Improved:
Lanes Added:
Project Length: 1.523
District: 6

Project Description: **TRAFFIC SIGN IMPROVEMENTS** **AT VARIOUS LOCATIONS**

Type of Work: **TRAFFIC OPS IMPROVEMENT** SIS or Non-SIS: **Yes**

Extra Description:

		Proposed Funding (in \$000s)							
PHASE :	Funding Source	<2023	2022 - 2023	2023 - 2024	2024 - 2025	2025 - 2026	2026 - 2027	>2027	All Years
	ARPA	0	674	0	0	0	0	0	674
	DDR	0	118	0	0	0	0	0	118
	DIH	0	36	0	0	0	0	0	36
CONSTRUCTION	Total	0	828	0	0	0	0	0	828

RESPONSIBLE AGENCY: **FDOT**

Item Segment TOTAL ALL Years ALL Phases: **\$828**
Item Number: **449136** Item TOTAL ALL Years ALL Phases ALL Segments: **\$828**

MIAMI-DADE TRANSPORTATION PLANNING ORGANIZATION
TRANSPORTATION IMPROVEMENT PROGRAM
PRIMARY STATE HIGHWAYS AND INTERMODAL



HIGHWAYS

TPO Project No: **DT4493601**
LRTP Ref: 06-09
County: MIAMI-DADE
Roadway ID: 87030000
Lanes Exist: 6
Lanes Improved:
Lanes Added:
Project Length: 0.240
District: 6

Project Description: **SR 5 / US-1 AND SW 17 AVE**

Type of Work: **SAFETY PROJECT**

SIS or Non-SIS: **No**

Extra Description:

		Proposed Funding (in \$000s)							
PHASE :	Funding Source	<2023	2022 - 2023	2023 - 2024	2024 - 2025	2025 - 2026	2026 - 2027	>2027	All Years
PRELIMINARY ENGINEERING	ACSS	0	176	0	0	0	0	0	176
	Total	0	176	0	0	0	0	0	176
CONSTRUCTION	ACSS	0	0	572	80	0	0	0	652
	Total	0	0	572	80	0	0	0	652

RESPONSIBLE AGENCY: **FDOT**

Item Segment TOTAL ALL Years ALL Phases: **\$828**

Item Number: **449360** Item TOTAL ALL Years ALL Phases ALL Segments: **\$828**

TPO Project No: **DT4493611**
LRTP Ref: 06-10
County: MIAMI-DADE
Roadway ID: 87090000
Lanes Exist: 2
Lanes Improved:
Lanes Added:
Project Length: 0.190
District: 6

Project Description: **SR 25 / NW 36 ST**

FROM EAST OF NW 10 AVE TO WEST OF NW 11 AVE (NORTH LEG)

Type of Work: **PEDESTRIAN SAFETY IMPROVEMENT**

SIS or Non-SIS: **No**

Extra Description:

		Proposed Funding (in \$000s)							
PHASE :	Funding Source	<2023	2022 - 2023	2023 - 2024	2024 - 2025	2025 - 2026	2026 - 2027	>2027	All Years
PRELIMINARY ENGINEERING	ACSS	0	76	0	0	0	0	0	76
	SA	0	10	0	0	0	0	0	10
	Total	0	86	0	0	0	0	0	86
CONSTRUCTION	ACSS	0	0	313	43	0	0	0	356
	Total	0	0	313	43	0	0	0	356

RESPONSIBLE AGENCY: **FDOT**

Item Segment TOTAL ALL Years ALL Phases: **\$442**

Item Number: **449361** Item TOTAL ALL Years ALL Phases ALL Segments: **\$442**

MIAMI-DADE TRANSPORTATION PLANNING ORGANIZATION
TRANSPORTATION IMPROVEMENT PROGRAM
PRIMARY STATE HIGHWAYS AND INTERMODAL



HIGHWAYS

TPO Project No: **DT4493621**
LRTP Ref: 06-09
County: MIAMI-DADE
Roadway ID: 87026000
Lanes Exist: 6
Lanes Improved:
Lanes Added:
Project Length: 4.600
District: 6

Project Description: **SR 860 / NW 183 ST / MIAMI GDNS DR AT NW 37 AVE AND AT NE 6TH AVE**

Type of Work: **SAFETY PROJECT** SIS or Non-SIS: **No**

Extra Description:

		Proposed Funding (in \$000s)							
PHASE :	Funding Source	<2023	2022 - 2023	2023 - 2024	2024 - 2025	2025 - 2026	2026 - 2027	>2027	All Years
PRELIMINARY ENGINEERING	ACSS	0	0	119	0	0	0	0	119
	Total	0	0	119	0	0	0	0	119
CONSTRUCTION	ACSS	0	0	0	491	71	0	0	562
	Total	0	0	0	491	71	0	0	562

RESPONSIBLE AGENCY: **FDOT**

Item Segment TOTAL ALL Years ALL Phases: **\$681**
Item Number: **449362** Item TOTAL ALL Years ALL Phases ALL Segments: **\$681**

TPO Project No: **DT4493631**
LRTP Ref: 06-10
County: MIAMI-DADE
Roadway ID: 87085000
Lanes Exist: 4
Lanes Improved:
Lanes Added:
Project Length: 0.060
District: 6

Project Description: **SR 933 / NW 12 AVE AND NW 6TH ST**

Type of Work: **TRAFFIC SIGNALS** SIS or Non-SIS: **No**

Extra Description:

		Proposed Funding (in \$000s)							
PHASE :	Funding Source	<2023	2022 - 2023	2023 - 2024	2024 - 2025	2025 - 2026	2026 - 2027	>2027	All Years
PRELIMINARY ENGINEERING	ACSS	0	0	97	0	0	0	0	97
	Total	0	0	97	0	0	0	0	97
CONSTRUCTION	ACSS	0	0	0	326	41	0	0	367
	Total	0	0	0	326	41	0	0	367

RESPONSIBLE AGENCY: **FDOT**

Item Segment TOTAL ALL Years ALL Phases: **\$464**
Item Number: **449363** Item TOTAL ALL Years ALL Phases ALL Segments: **\$464**

MIAMI-DADE TRANSPORTATION PLANNING ORGANIZATION
TRANSPORTATION IMPROVEMENT PROGRAM
PRIMARY STATE HIGHWAYS AND INTERMODAL



HIGHWAYS

TPO Project No: **DT4493661**
LRTP Ref: 06-09
County: MIAMI-DADE
Roadway ID: 87240000
Lanes Exist: 6
Lanes Improved:
Lanes Added:
Project Length: 0.270
District: 6

Project Description: **SR 9 / NW 27 AVE AND NW 20 ST**

Type of Work: **INTERSECTION IMPROVEMENT** SIS or Non-SIS: **No**

Extra Description:

		Proposed Funding (in \$000s)							
PHASE :	Funding Source	<2023	2022 - 2023	2023 - 2024	2024 - 2025	2025 - 2026	2026 - 2027	>2027	All Years
PRELIMINARY ENGINEERING	ACSS	0	0	177	0	0	0	0	177
	Total	0	0	177	0	0	0	0	177
CONSTRUCTION	ACSS	0	0	0	595	122	0	0	717
	Total	0	0	0	595	122	0	0	717

RESPONSIBLE AGENCY: **FDOT**

Item Segment TOTAL ALL Years ALL Phases: **\$894**
Item Number: **449366** Item TOTAL ALL Years ALL Phases ALL Segments: **\$894**

TPO Project No: **DT4493671**
LRTP Ref: 06-09
County: MIAMI-DADE
Roadway ID: 87001000
Lanes Exist: 6
Lanes Improved:
Lanes Added:
Project Length: 0.130
District: 6

Project Description: **SR KENDALL DR AND SW 157 AVE**

Type of Work: **SAFETY PROJECT** SIS or Non-SIS: **No**

Extra Description:

		Proposed Funding (in \$000s)							
PHASE :	Funding Source	<2023	2022 - 2023	2023 - 2024	2024 - 2025	2025 - 2026	2026 - 2027	>2027	All Years
PRELIMINARY ENGINEERING	ACSS	0	0	61	0	0	0	0	61
	Total	0	0	61	0	0	0	0	61
CONSTRUCTION	ACSS	0	0	0	271	40	0	0	311
	Total	0	0	0	271	40	0	0	311

RESPONSIBLE AGENCY: **FDOT**

Item Segment TOTAL ALL Years ALL Phases: **\$372**
Item Number: **449367** Item TOTAL ALL Years ALL Phases ALL Segments: **\$372**

MIAMI-DADE TRANSPORTATION PLANNING ORGANIZATION
TRANSPORTATION IMPROVEMENT PROGRAM
PRIMARY STATE HIGHWAYS AND INTERMODAL



HIGHWAYS

TPO Project No: **DT4493681**
LRTP Ref: 06-09
County: MIAMI-DADE
Roadway ID: 87020000
Lanes Exist: 6
Lanes Improved:
Lanes Added:
Project Length: 0.990
District: 6

Project Description: **SR 5 / US-1 FROM MARLIN RD TO SW 184 ST**

Type of Work: **SAFETY PROJECT** SIS or Non-SIS: **No**

Extra Description:

		Proposed Funding (in \$000s)							
PHASE :	Funding Source	<2023	2022 - 2023	2023 - 2024	2024 - 2025	2025 - 2026	2026 - 2027	>2027	All Years
PRELIMINARY ENGINEERING	ACSS	0	0	246	0	0	0	0	246
	Total	0	0	246	0	0	0	0	246
CONSTRUCTION	ACSS	0	0	0	866	161	0	0	1,027
	Total	0	0	0	866	161	0	0	1,027

RESPONSIBLE AGENCY: **FDOT**

Item Segment TOTAL ALL Years ALL Phases: **\$1,273**

Item Number: **449368** Item TOTAL ALL Years ALL Phases ALL Segments: **\$1,273**

TPO Project No: **DT4493691**
LRTP Ref: 06-09
County: MIAMI-DADE
Roadway ID: 87055000
Lanes Exist: 4
Lanes Improved:
Lanes Added:
Project Length: 0.140
District: 6

Project Description: **SR 986 / SUNSET DR AND SR 826 SB OFF RAMP**

Type of Work: **INTERSECTION IMPROVEMENT** SIS or Non-SIS: **No**

Extra Description:

		Proposed Funding (in \$000s)							
PHASE :	Funding Source	<2023	2022 - 2023	2023 - 2024	2024 - 2025	2025 - 2026	2026 - 2027	>2027	All Years
PRELIMINARY ENGINEERING	ACSS	0	0	164	0	0	0	0	164
	Total	0	0	164	0	0	0	0	164
CONSTRUCTION	ACSS	0	0	0	579	107	0	0	686
	Total	0	0	0	579	107	0	0	686

RESPONSIBLE AGENCY: **FDOT**

Item Segment TOTAL ALL Years ALL Phases: **\$850**

Item Number: **449369** Item TOTAL ALL Years ALL Phases ALL Segments: **\$850**

MIAMI-DADE TRANSPORTATION PLANNING ORGANIZATION
TRANSPORTATION IMPROVEMENT PROGRAM
PRIMARY STATE HIGHWAYS AND INTERMODAL



HIGHWAYS

TPO Project No: **DT4493701**
LRTP Ref: 06-09
County: MIAMI-DADE
Roadway ID: 87090000
Lanes Exist: 6
Lanes Improved:
Lanes Added:
Project Length: 0.060
District: 6

Project Description: **SR 25 / OKEECHOBEE ROAD AND LINDSEY**

Type of Work: **INTERSECTION IMPROVEMENT**

SIS or Non-SIS: **No**

Extra Description:

		Proposed Funding (in \$000s)							
PHASE :	Funding Source	<2023	2022 - 2023	2023 - 2024	2024 - 2025	2025 - 2026	2026 - 2027	>2027	All Years
PRELIMINARY ENGINEERING	ACSS	0	0	89	0	0	0	0	89
	Total	0	0	89	0	0	0	0	89
CONSTRUCTION	ACSS	0	0	0	306	53	0	0	359
	Total	0	0	0	306	53	0	0	359

RESPONSIBLE AGENCY: **FDOT**

Item Segment TOTAL ALL Years ALL Phases: **\$448**

Item Number: **449370**

Item TOTAL ALL Years ALL Phases ALL Segments: **\$448**

TPO Project No: **DT4493711**
LRTP Ref: 06-09
County: MIAMI-DADE
Roadway ID: 87000256
Lanes Exist: 2
Lanes Improved: 2
Lanes Added:
Project Length: 0.754
District: 6

Project Description: **NORTH MIAMI AVE AND NORTH 195 ST**

Type of Work: **INTERSECTION IMPROVEMENT**

SIS or Non-SIS: **No**

Extra Description:

		Proposed Funding (in \$000s)							
PHASE :	Funding Source	<2023	2022 - 2023	2023 - 2024	2024 - 2025	2025 - 2026	2026 - 2027	>2027	All Years
PRELIMINARY ENGINEERING	ACSS	0	0	74	0	0	0	0	74
	SA	0	0	35	0	0	0	0	35
	Total	0	0	109	0	0	0	0	109
CONSTRUCTION	ACSS	0	0	0	0	375	0	0	375
	Total	0	0	0	0	375	0	0	375

RESPONSIBLE AGENCY: **MIAMI-DADE COUNTY FLORIDA**

Item Segment TOTAL ALL Years ALL Phases: **\$484**

Item Number: **449371**

Item TOTAL ALL Years ALL Phases ALL Segments: **\$484**

MIAMI-DADE TRANSPORTATION PLANNING ORGANIZATION
TRANSPORTATION IMPROVEMENT PROGRAM
PRIMARY STATE HIGHWAYS AND INTERMODAL



HIGHWAYS

TPO Project No: **DT4493721**
LRTP Ref: 06-09
County: MIAMI-DADE
Roadway ID: 87032504
Lanes Exist: 2
Lanes Improved: 2
Lanes Added:
Project Length: 0.975
District: 6

Project Description: **NORTH MIAMI AVE AND NORTH 163 ST**

Type of Work: **INTERSECTION IMPROVEMENT** SIS or Non-SIS: **No**

Extra Description:

		Proposed Funding (in \$000s)							
PHASE :	Funding Source	<2023	2022 - 2023	2023 - 2024	2024 - 2025	2025 - 2026	2026 - 2027	>2027	All Years
PRELIMINARY ENGINEERING	ACSS	0	0	90	0	0	0	0	90
	Total	0	0	90	0	0	0	0	90
CONSTRUCTION	ACSS	0	0	0	0	376	0	0	376
	Total	0	0	0	0	376	0	0	376

RESPONSIBLE AGENCY: **MIAMI-DADE COUNTY FLORIDA**

Item Segment **TOTAL ALL Years ALL Phases:** **\$466**
Item Number: **449372** Item **TOTAL ALL Years ALL Phases ALL Segments:** **\$466**

TPO Project No: **DT4493731**
LRTP Ref: 06-09
County: MIAMI-DADE
Roadway ID: 87900047
Lanes Exist:
Lanes Improved:
Lanes Added:
Project Length: 0.001
District: 6

Project Description: **SW 84 AVE AND SW 38 ST**

Type of Work: **ROUNDBOUT** SIS or Non-SIS: **No**

Extra Description:

		Proposed Funding (in \$000s)							
PHASE :	Funding Source	<2023	2022 - 2023	2023 - 2024	2024 - 2025	2025 - 2026	2026 - 2027	>2027	All Years
PRELIMINARY ENGINEERING	ACSS	0	0	91	0	0	0	0	91
	Total	0	0	91	0	0	0	0	91
CONSTRUCTION	ACSS	0	0	0	0	363	0	0	363
	Total	0	0	0	0	363	0	0	363

RESPONSIBLE AGENCY: **MIAMI-DADE COUNTY FLORIDA**

Item Segment **TOTAL ALL Years ALL Phases:** **\$454**
Item Number: **449373** Item **TOTAL ALL Years ALL Phases ALL Segments:** **\$454**

MIAMI-DADE TRANSPORTATION PLANNING ORGANIZATION
TRANSPORTATION IMPROVEMENT PROGRAM
PRIMARY STATE HIGHWAYS AND INTERMODAL



HIGHWAYS

TPO Project No: **DT4494461**
LRTP Ref: 06-09
County: MIAMI-DADE
Roadway ID: 87060000
Lanes Exist: 6
Lanes Improved:
Lanes Added:
Project Length: 1.290
District: 6

Project Description: **SR A1A / COLLINS AVE FROM 4900 BLOCK TO 5800 BLOCK**

Type of Work: **INTERSECTION IMPROVEMENT** SIS or Non-SIS: **No**

Extra Description:

		Proposed Funding (in \$000s)							
PHASE :	Funding Source	<2023	2022 - 2023	2023 - 2024	2024 - 2025	2025 - 2026	2026 - 2027	>2027	All Years
PRELIMINARY ENGINEERING	DIH	5	0	0	0	0	0	0	5
	Total	5	0	0	0	0	0	0	5
	ACSS	0	572	0	0	0	0	0	572
CONSTRUCTION	SA	0	5	0	0	0	0	0	5
	Total	0	577	0	0	0	0	0	577

RESPONSIBLE AGENCY: **FDOT**

Item Segment **TOTAL ALL Years ALL Phases:** **\$582**
Item Number: **449446** Item **TOTAL ALL Years ALL Phases ALL Segments:** **\$582**

TPO Project No: **DT4494521**
LRTP Ref: 06-10
County: MIAMI-DADE
Roadway ID: 87000223
Lanes Exist: 2
Lanes Improved:
Lanes Added:
Project Length: 0.001
District: 6

Project Description: **CITY OF NORTH MIAMI - PEDESTRIAN BRIDGE REPLACEMENT OVER C-8 CANAL(BISC)**

Type of Work: **BRIDGE REPLACEMENT** SIS or Non-SIS: **No**

Extra Description:

		Proposed Funding (in \$000s)							
PHASE :	Funding Source	<2023	2022 - 2023	2023 - 2024	2024 - 2025	2025 - 2026	2026 - 2027	>2027	All Years
PRELIMINARY ENGINEERING	LF	0	0	0	101	0	0	0	101
	Total	0	0	0	101	0	0	0	101
	SA	0	0	0	5	0	0	0	5
CONSTRUCTION	TALU	0	0	0	0	0	785	0	785
	Total	0	0	0	5	0	785	0	790

RESPONSIBLE AGENCY: **CITY OF NORTH MIAMI BEACH**

Item Segment **TOTAL ALL Years ALL Phases:** **\$891**
Item Number: **449452** Item **TOTAL ALL Years ALL Phases ALL Segments:** **\$891**

MIAMI-DADE TRANSPORTATION PLANNING ORGANIZATION
TRANSPORTATION IMPROVEMENT PROGRAM
PRIMARY STATE HIGHWAYS AND INTERMODAL



HIGHWAYS

TPO Project No: **DT4494891**
LRTP Ref: 06-09
County: DIST/ST-WIDE
Roadway ID:
Lanes Exist:
Lanes Improved:
Lanes Added:
Project Length:
District: 6

Project Description: **DISTRICTWIDE MISCELLANEOUS STUDIES & RCI DATA COLLECTION**

Type of Work: **TRAFFIC ENGINEERING STUDY** SIS or Non-SIS: **No**

Extra Description:

PHASE :	Funding Source	Proposed Funding (in \$000s)							All Years
		<2023	2022 - 2023	2023 - 2024	2024 - 2025	2025 - 2026	2026 - 2027	>2027	
	DIH	0	0	0	0	0	5	0	5
	DS	0	0	0	0	0	300	0	300
PRELIMINARY ENGINEERING	Total	0	0	0	0	0	305	0	305

RESPONSIBLE AGENCY: **FDOT**

Item Segment **TOTAL ALL Years ALL Phases:** **\$305**

Item Number: **449489** Item **TOTAL ALL Years ALL Phases ALL Segments:** **\$305**

TPO Project No: **DT4497101**
LRTP Ref: 06-10
County: MIAMI-DADE
Roadway ID: 87900044
Lanes Exist:
Lanes Improved:
Lanes Added:
Project Length: 4.297
District: 6

Project Description: **CITY OF MIAMI BEACH - SOUTH BEACH PEDESTRIAN PRIORITY ZONE**

Type of Work: **PEDESTRIAN SAFETY IMPROVEMENT** SIS or Non-SIS: **No**

Extra Description:

PHASE :	Funding Source	Proposed Funding (in \$000s)							All Years
		<2023	2022 - 2023	2023 - 2024	2024 - 2025	2025 - 2026	2026 - 2027	>2027	
	CIGP	0	83	0	0	0	0	0	83
	LF	0	117	0	0	0	0	0	117
PRELIMINARY ENGINEERING	Total	0	200	0	0	0	0	0	200
	CIGP	0	0	0	833	0	0	0	833
	LF	0	0	0	833	0	0	0	833
CONSTRUCTION	Total	0	0	0	1,666	0	0	0	1,666

RESPONSIBLE AGENCY: **FDOT**

Item Segment **TOTAL ALL Years ALL Phases:** **\$1,866**

Item Number: **449710** Item **TOTAL ALL Years ALL Phases ALL Segments:** **\$1,866**

MIAMI-DADE TRANSPORTATION PLANNING ORGANIZATION
TRANSPORTATION IMPROVEMENT PROGRAM
PRIMARY STATE HIGHWAYS AND INTERMODAL



HIGHWAYS

TPO Project No: **DT4497421** Project Description: **MIAMI-DADE COUNTY - SW 127 AVE FROM SW 136 ST TO SW 128 ST**

LRTP Ref: 06-09
County: MIAMI-DADE
Roadway ID: 87900046
Lanes Exist: 2
Lanes Improved: 2
Lanes Added:
Project Length: 0.516
District: 6

Project Description:

Type of Work:

WIDEN/RESURFACE EXIST LANES

SIS or Non-SIS: **No**

Extra Description:

		Proposed Funding (in \$000s)							
PHASE :	Funding Source	<2023	2022 - 2023	2023 - 2024	2024 - 2025	2025 - 2026	2026 - 2027	>2027	All Years
	CIGP	0	0	315	0	0	0	0	315
	LF	0	0	315	0	0	0	0	315
PRELIMINARY ENGINEERING	Total	0	0	630	0	0	0	0	630
	CIGP	0	0	0	0	1,200	1,399	0	2,599
	LF	0	0	0	0	1,200	1,399	0	2,599
CONSTRUCTION	Total	0	0	0	0	2,400	2,798	0	5,198

RESPONSIBLE AGENCY: **FDOT**

Item Segment TOTAL ALL Years ALL Phases: **\$5,828**
Item Number: 449742 Item TOTAL ALL Years ALL Phases ALL Segments: **\$5,828**

TPO Project No: **DT4497521**
LRTP Ref: 06-09
County: MIAMI-DADE
Roadway ID: 87055000
Lanes Exist: 4
Lanes Improved: 4
Lanes Added:
Project Length: 0.001
District: 6

Project Description:

SW 72 ST AND SW 57 AVE INTERSECTION IMPROVEMENTS

Type of Work:

INTERSECTION IMPROVEMENT

SIS or Non-SIS: **No**

Extra Description:

		Proposed Funding (in \$000s)							
PHASE :	Funding Source	<2023	2022 - 2023	2023 - 2024	2024 - 2025	2025 - 2026	2026 - 2027	>2027	All Years
	LF	24	0	0	0	0	0	0	24
PRELIMINARY ENGINEERING	Total	24	0	0	0	0	0	0	24
	ACCM	0	206	0	0	0	0	0	206
	SU	0	5	0	0	0	0	0	5
CONSTRUCTION	Total	0	211	0	0	0	0	0	211

RESPONSIBLE AGENCY: **MIAMI-DADE COUNTY FLORIDA**

Item Segment TOTAL ALL Years ALL Phases: **\$235**
Item Number: 449752 Item TOTAL ALL Years ALL Phases ALL Segments: **\$235**

MIAMI-DADE TRANSPORTATION PLANNING ORGANIZATION
TRANSPORTATION IMPROVEMENT PROGRAM
PRIMARY STATE HIGHWAYS AND INTERMODAL



HIGHWAYS

TPO Project No:	DT4497531	Project Description:	SW 160 ST		FROM SW 147 COURT		TO SW 137 AVE				
LRTP Ref:	06-10										
County:	MIAMI-DADE										
Roadway ID:	87000546										
Lanes Exist:	2	Type of Work:	BIKE LANE/SIDEWALK		SIS or Non-SIS:		No				
Lanes Improved:	2										
Lanes Added:		Extra Description:									
Project Length:	1.062										
District:	6										
			Proposed Funding (in \$000s)								
PHASE :			Funding Source	<2023	2022 - 2023	2023 - 2024	2024 - 2025	2025 - 2026	2026 - 2027	>2027	All Years
			SU	0	32	0	0	0	0	0	32
PRELIMINARY ENGINEERING			Total	0	32	0	0	0	0	0	32
			CM	0	0	0	156	0	0	0	156
			SU	0	0	0	5	0	0	0	5
CONSTRUCTION			Total	0	0	0	161	0	0	0	161
RESPONSIBLE AGENCY: MIAMI-DADE COUNTY FLORIDA			Item Segment TOTAL ALL Years ALL Phases:								\$193
			Item Number:	449753	Item TOTAL ALL Years ALL Phases ALL Segments:						\$193

TPO Project No:	DT4497551	Project Description:	SW 160 ST		FROM SW 157 AVE		TO SW 147 COURT				
LRTP Ref:	06-10										
County:	MIAMI-DADE										
Roadway ID:	87000546										
Lanes Exist:	2	Type of Work:	BIKE LANE/SIDEWALK		SIS or Non-SIS:		No				
Lanes Improved:	2										
Lanes Added:		Extra Description:									
Project Length:	0.945										
District:	6										
			Proposed Funding (in \$000s)								
PHASE :			Funding Source	<2023	2022 - 2023	2023 - 2024	2024 - 2025	2025 - 2026	2026 - 2027	>2027	All Years
			SU	0	85	0	0	0	0	0	85
PRELIMINARY ENGINEERING			Total	0	85	0	0	0	0	0	85
			CM	0	0	0	271	0	0	0	271
			SU	0	0	0	5	0	0	0	5
CONSTRUCTION			Total	0	0	0	276	0	0	0	276
RESPONSIBLE AGENCY: MIAMI-DADE COUNTY FLORIDA			Item Segment TOTAL ALL Years ALL Phases:								\$361
			Item Number:	449755	Item TOTAL ALL Years ALL Phases ALL Segments:					\$361	

MIAMI-DADE TRANSPORTATION PLANNING ORGANIZATION
TRANSPORTATION IMPROVEMENT PROGRAM
PRIMARY STATE HIGHWAYS AND INTERMODAL



HIGHWAYS

TPO Project No: **DT4497581** Project Description: **SW 142 AVE** **FROM SW 160 ST** **TO SW 168 ST**

LRTP Ref: 06-10
County: MIAMI-DADE
Roadway ID: 87000608
Lanes Exist:
Lanes Improved:
Lanes Added:
Project Length: 0.524
District: 6

Project Description:

Type of Work:

BIKE LANE/SIDEWALK

SIS or Non-SIS: **No**

Extra Description:

		Proposed Funding (in \$000s)							
PHASE :	Funding Source	<2023	2022 - 2023	2023 - 2024	2024 - 2025	2025 - 2026	2026 - 2027	>2027	All Years
PRELIMINARY ENGINEERING	SU	0	43	0	0	0	0	0	43
	Total	0	43	0	0	0	0	0	43
	CM	0	0	0	213	0	0	0	213
CONSTRUCTION	SU	0	0	0	5	0	0	0	5
	Total	0	0	0	218	0	0	0	218
	CM	0	0	0	0	0	0	0	0

RESPONSIBLE AGENCY: MIAMI-DADE COUNTY FLORIDA

Item Segment TOTAL ALL Years ALL Phases: **\$261**

Item Number: **449758**

Item TOTAL ALL Years ALL Phases ALL Segments: **\$261**

TPO Project No: **DT4499441** Project Description: **SR A1A / COLLINS AVE** **FROM SR 907 / W 63 ST** **TO 75 ST**

LRTP Ref: 06-09
County: MIAMI-DADE
Roadway ID: 87060000
Lanes Exist: 3
Lanes Improved: 3
Lanes Added:
Project Length: 1.142
District: 6

Project Description:

Type of Work:

RESURFACING

SIS or Non-SIS: **No**

Extra Description:

		Proposed Funding (in \$000s)							
PHASE :	Funding Source	<2023	2022 - 2023	2023 - 2024	2024 - 2025	2025 - 2026	2026 - 2027	>2027	All Years
PRELIMINARY ENGINEERING	DDR	0	0	366	0	0	0	0	366
	DIH	0	0	30	0	0	0	0	30
	Total	0	0	396	0	0	0	0	396
CONSTRUCTION	DDR	0	0	0	0	0	2,635	0	2,635
	DIH	0	0	0	0	0	52	0	52
	Total	0	0	0	0	0	2,687	0	2,687

RESPONSIBLE AGENCY: FDOT

Item Segment TOTAL ALL Years ALL Phases: **\$3,083**

Item Number: **449944**

Item TOTAL ALL Years ALL Phases ALL Segments: **\$3,083**

MIAMI-DADE TRANSPORTATION PLANNING ORGANIZATION
TRANSPORTATION IMPROVEMENT PROGRAM
PRIMARY STATE HIGHWAYS AND INTERMODAL



HIGHWAYS

TPO Project No: **DT4499451**
LRTP Ref: 06-09
County: MIAMI-DADE
Roadway ID: 87038000
Lanes Exist: 2
Lanes Improved: 2
Lanes Added:
Project Length: 0.580
District: 6

Project Description: **SR 932 / NW 103 ST**

FROM WEST 24 AVE

TO WEST 20 AVE

Type of Work: **RESURFACING**

SIS or Non-SIS: **No**

Extra Description:

PHASE :

Proposed Funding (in \$000s)									
Funding Source	<2023	2022 - 2023	2023 - 2024	2024 - 2025	2025 - 2026	2026 - 2027	>2027	All Years	
DDR	0	0	310	0	0	0	0	310	
DIH	0	0	30	0	0	0	0	30	
PRELIMINARY ENGINEERING Total	0	0	340	0	0	0	0	340	
DDR	0	0	0	0	0	2,231	0	2,231	
DIH	0	0	0	0	0	57	0	57	
CONSTRUCTION Total	0	0	0	0	0	2,288	0	2,288	

RESPONSIBLE AGENCY: **FDOT**

Item Segment TOTAL ALL Years ALL Phases: **\$2,628**

Item Number: **449945**

Item TOTAL ALL Years ALL Phases ALL Segments: **\$2,628**

TPO Project No: **DT4499461**
LRTP Ref: 06-09
County: MIAMI-DADE
Roadway ID: 87060000
Lanes Exist: 6
Lanes Improved: 6
Lanes Added:
Project Length: 1.757
District: 6

Project Description: **SR A1A / COLLINS AVE**

FROM 44 ST

TO SOUTH OF INDIAN CREEK DR

Type of Work: **RESURFACING**

SIS or Non-SIS: **No**

Extra Description:

PHASE :

Proposed Funding (in \$000s)									
Funding Source	<2023	2022 - 2023	2023 - 2024	2024 - 2025	2025 - 2026	2026 - 2027	>2027	All Years	
DDR	0	0	1,128	0	0	0	0	1,128	
DIH	0	0	55	0	0	0	0	55	
PRELIMINARY ENGINEERING Total	0	0	1,183	0	0	0	0	1,183	
DDR	0	0	0	0	0	8,007	0	8,007	
DIH	0	0	0	0	0	136	0	136	
CONSTRUCTION Total	0	0	0	0	0	8,143	0	8,143	

RESPONSIBLE AGENCY: **FDOT**

Item Segment TOTAL ALL Years ALL Phases: **\$9,326**

Item Number: **449946**

Item TOTAL ALL Years ALL Phases ALL Segments: **\$9,326**

MIAMI-DADE TRANSPORTATION PLANNING ORGANIZATION
TRANSPORTATION IMPROVEMENT PROGRAM
PRIMARY STATE HIGHWAYS AND INTERMODAL



HIGHWAYS

TPO Project No: **DT4499471** Project Description: **SR 916 / NW 135 ST** **FROM NW 47 AVE** **TO NW 30 AVE**

LRTP Ref: 06-09
County: MIAMI-DADE
Roadway ID: 87008000
Lanes Exist: 2
Lanes Improved: 2
Lanes Added:
Project Length: 1.712
District: 6

Project Description:

Type of Work: **RESURFACING**

SIS or Non-SIS: **No**

Extra Description:

		Proposed Funding (in \$000s)							
PHASE :	Funding Source	<2023	2022 - 2023	2023 - 2024	2024 - 2025	2025 - 2026	2026 - 2027	>2027	All Years
	DDR	0	0	366	0	0	0	0	366
	DIH	0	0	30	0	0	0	0	30
PRELIMINARY ENGINEERING	Total	0	0	396	0	0	0	0	396
	DDR	0	0	0	0	0	2,634	0	2,634
	DIH	0	0	0	0	0	63	0	63
CONSTRUCTION	Total	0	0	0	0	0	2,697	0	2,697

RESPONSIBLE AGENCY: **FDOT**

Item Segment **TOTAL ALL Years ALL Phases:** **\$3,093**

Item Number: **449947**

Item **TOTAL ALL Years ALL Phases ALL Segments:** **\$3,093**

TPO Project No: **DT4499481** Project Description: **SR 985 / SW 107 AVE** **FROM SR 94 / SW 88 ST** **TO NORTH OF SW 56 ST**

LRTP Ref: 06-09
County: MIAMI-DADE
Roadway ID: 87072000
Lanes Exist: 2
Lanes Improved: 2
Lanes Added:
Project Length: 1.975
District: 6

Project Description:

Type of Work: **RESURFACING**

SIS or Non-SIS: **No**

Extra Description:

		Proposed Funding (in \$000s)							
PHASE :	Funding Source	<2023	2022 - 2023	2023 - 2024	2024 - 2025	2025 - 2026	2026 - 2027	>2027	All Years
	DDR	0	0	1,056	0	0	0	0	1,056
	DIH	0	0	55	0	0	0	0	55
PRELIMINARY ENGINEERING	Total	0	0	1,111	0	0	0	0	1,111
	DDR	0	0	0	0	0	7,500	0	7,500
	DIH	0	0	0	0	0	133	0	133
CONSTRUCTION	Total	0	0	0	0	0	7,633	0	7,633

RESPONSIBLE AGENCY: **FDOT**

Item Segment **TOTAL ALL Years ALL Phases:** **\$8,744**

Item Number: **449948**

Item **TOTAL ALL Years ALL Phases ALL Segments:** **\$8,744**

MIAMI-DADE TRANSPORTATION PLANNING ORGANIZATION
TRANSPORTATION IMPROVEMENT PROGRAM
PRIMARY STATE HIGHWAYS AND INTERMODAL



HIGHWAYS

TPO Project No: **DT4500461**
LRTP Ref: AC-05
County: MIAMI-DADE
Roadway ID: 87000510
Lanes Exist: 6
Lanes Improved: 6
Lanes Added:
Project Length: 0.030
District: 6

Project Description: **NW 107 AVE**

**AT CSXT CROSSING 631075R
(RAILROAD MP SXL 45.52)**

Type of Work: **RAIL SAFETY PROJECT**

SIS or Non-SIS: **No**

Extra Description:

		Proposed Funding (in \$000s)							
PHASE :	Funding Source	<2023	2022 - 2023	2023 - 2024	2024 - 2025	2025 - 2026	2026 - 2027	>2027	All Years
	RHH	0	457	0	0	0	0	0	457
	RHP	0	39	0	0	0	0	0	39
RAILROAD & UTILITIES	Total	0	496	0	0	0	0	0	496

RESPONSIBLE AGENCY: **FDOT**

Item Segment TOTAL ALL Years ALL Phases: **\$496**

Item Number: **450046**

Item TOTAL ALL Years ALL Phases ALL Segments: **\$496**

Yearly Totals	\$3,996,498	\$359,430	\$285,173	\$425,842	\$490,545	\$197,011	\$1,441,684	\$7,196,183
HIGHWAYS				5 Year TIP Total				\$1,758,001

MIAMI-DADE TRANSPORTATION PLANNING ORGANIZATION
TRANSPORTATION IMPROVEMENT PROGRAM
PRIMARY STATE HIGHWAYS AND INTERMODAL



MAINTENANCE

TPO Project No: **DT2501131**
LRTP Ref: 06-09
County: MIAMI-DADE
Roadway ID:
Lanes Exist:
Lanes Improved:
Lanes Added:
Project Length: 24.708
District: 6

Project Description: **SERVICE PATROLS SR 826 / PALMETTO EXPRESSWAY**

Type of Work: **SERVICE PATROL/FHP**

SIS or Non-SIS: **Yes**

Extra Description:

		Proposed Funding (in \$000s)							
PHASE :	Funding Source	<2023	2022 - 2023	2023 - 2024	2024 - 2025	2025 - 2026	2026 - 2027	>2027	All Years
		834	0	0	0	0	0	0	834
PRELIMINARY ENGINEERING	Total	834	0	0	0	0	0	0	834
		142	0	0	0	0	0	0	142
PROJECT DEVELOPMENT AND ENVIRONMENTAL	Total	142	0	0	0	0	0	0	142
		600	0	0	0	0	0	0	600
OPERATIONS	Total	600	0	0	0	0	0	0	600
		18,306	0	0	0	0	0	0	18,306
MAINTENANCE	Total	18,306	0	0	0	0	0	0	18,306

RESPONSIBLE AGENCY: **FDOT**

Item Segment TOTAL ALL Years ALL Phases: **\$19,882**
Item Number: 250113 Item TOTAL ALL Years ALL Phases ALL Segments: **\$57,236**

TPO Project No: **DT2501132**
LRTP Ref: 06-09
County: MIAMI-DADE
Roadway ID:
Lanes Exist:
Lanes Improved:
Lanes Added:
Project Length:
District: 6

Project Description: **SERVICE PATROLS SR 93 / I-75**

Type of Work: **ITS FREEWAY MANAGEMENT**

SIS or Non-SIS: **Yes**

Extra Description:

		Proposed Funding (in \$000s)							
PHASE :	Funding Source	<2023	2022 - 2023	2023 - 2024	2024 - 2025	2025 - 2026	2026 - 2027	>2027	All Years
		19	0	0	0	0	0	0	19
PRELIMINARY ENGINEERING	Total	19	0	0	0	0	0	0	19
		2,152	0	0	0	0	0	0	2,152
MAINTENANCE	Total	2,152	0	0	0	0	0	0	2,152

RESPONSIBLE AGENCY: **FDOT**

Item Segment TOTAL ALL Years ALL Phases: **\$2,171**
Item Number: 250113 Item TOTAL ALL Years ALL Phases ALL Segments: **\$57,236**

MIAMI-DADE TRANSPORTATION PLANNING ORGANIZATION
TRANSPORTATION IMPROVEMENT PROGRAM
PRIMARY STATE HIGHWAYS AND INTERMODAL



MAINTENANCE

TPO Project No: **DT2501133**
LRTP Ref: 06-09
County: MIAMI-DADE
Roadway ID:
Lanes Exist:
Lanes Improved:
Lanes Added:
Project Length:
District: 6

Project Description: **AUTOMATIC VEHICLE LOCATOR
SERVICE PATROLS ALL STATE ROADS**

Type of Work: **ITS FREEWAY MANAGEMENT** SIS or Non-SIS: **No**

Extra Description:

PHASE :	Funding Source	Proposed Funding (in \$000s)							All Years
		<2023	2022 - 2023	2023 - 2024	2024 - 2025	2025 - 2026	2026 - 2027	>2027	
		13	0	0	0	0	0	0	13
MAINTENANCE	Total	13	0	0	0	0	0	0	13

RESPONSIBLE AGENCY: **FDOT**

Item Segment TOTAL ALL Years ALL Phases: **\$13**

Item Number: 250113 Item TOTAL ALL Years ALL Phases ALL Segments: **\$57,236**

TPO Project No: **DT2501134**
LRTP Ref: 06-09
County: MIAMI-DADE
Roadway ID:
Lanes Exist:
Lanes Improved:
Lanes Added:
Project Length: 24.708
District: 6

Project Description: **SERVICE PATROLS**

Type of Work: **SERVICE PATROL/FHP** SIS or Non-SIS: **Yes**

Extra Description:

PHASE :	Funding Source	Proposed Funding (in \$000s)							All Years
		<2023	2022 - 2023	2023 - 2024	2024 - 2025	2025 - 2026	2026 - 2027	>2027	
		203	0	0	0	0	0	0	203
PRELIMINARY ENGINEERING	Total	203	0	0	0	0	0	0	203
		10,844	0	0	0	0	0	0	10,844
MAINTENANCE	Total	10,844	0	0	0	0	0	0	10,844

RESPONSIBLE AGENCY: **FDOT**

Item Segment TOTAL ALL Years ALL Phases: **\$11,047**

Item Number: 250113 Item TOTAL ALL Years ALL Phases ALL Segments: **\$57,236**

MIAMI-DADE TRANSPORTATION PLANNING ORGANIZATION
TRANSPORTATION IMPROVEMENT PROGRAM
PRIMARY STATE HIGHWAYS AND INTERMODAL



MAINTENANCE

TPO Project No: **DT2501135**
LRTP Ref: 06-09
County: MIAMI-DADE
Roadway ID:
Lanes Exist:
Lanes Improved:
Lanes Added:
Project Length:
District: 6

Project Description:

SERVICE PATROLS

Type of Work:

SERVICE PATROL/FHP

SIS or Non-SIS: **No**

Extra Description:

		Proposed Funding (in \$000s)							
PHASE :	Funding Source	<2023	2022 - 2023	2023 - 2024	2024 - 2025	2025 - 2026	2026 - 2027	>2027	All Years
	DIH	0	0	0	0	0	0	0	0
	DSPC	7,590	2,670	0	0	0	0	0	10,260
OPERATIONS	Total	7,590	2,670	0	0	0	0	0	10,260
	D	2,402	0	0	0	0	0	0	2,402
MAINTENANCE	Total	2,402	0	0	0	0	0	0	2,402

RESPONSIBLE AGENCY: **FDOT**

Item Segment TOTAL ALL Years ALL Phases: **\$12,662**

Item Number: 250113

Item TOTAL ALL Years ALL Phases ALL Segments: **\$57,236**

TPO Project No: **DT2501137**
LRTP Ref: 06-09
County: MIAMI-DADE
Roadway ID:
Lanes Exist:
Lanes Improved:
Lanes Added:
Project Length:
District: 6

Project Description:

SERVICE PATROLS

Type of Work:

SERVICE PATROL/FHP

SIS or Non-SIS: **No**

Extra Description:

		Proposed Funding (in \$000s)							
PHASE :	Funding Source	<2023	2022 - 2023	2023 - 2024	2024 - 2025	2025 - 2026	2026 - 2027	>2027	All Years
	DSPC	0	0	2,747	2,818	2,903	2,993	0	11,461
OPERATIONS	Total	0	0	2,747	2,818	2,903	2,993	0	11,461

RESPONSIBLE AGENCY: **FDOT**

Item Segment TOTAL ALL Years ALL Phases: **\$11,461**

Item Number: 250113

Item TOTAL ALL Years ALL Phases ALL Segments: **\$57,236**

MIAMI-DADE TRANSPORTATION PLANNING ORGANIZATION
TRANSPORTATION IMPROVEMENT PROGRAM
PRIMARY STATE HIGHWAYS AND INTERMODAL



MAINTENANCE

TPO Project No: **DT2506681**
LRTP Ref: 06-09
County: DIST/ST-WIDE
Roadway ID:
Lanes Exist:
Lanes Improved:
Lanes Added:
Project Length:
District: 6

Project Description: **DISTRICTWIDE MITIGATION SITE MAINTENANCE**

Type of Work: **ENVIRONMENTAL TEST/MITIGATE**

SIS or Non-SIS: **No**

Extra Description:

PHASE :

Funding Source	Proposed Funding (in \$000s)							
	<2023	2022 - 2023	2023 - 2024	2024 - 2025	2025 - 2026	2026 - 2027	>2027	All Years
	5,258	0	0	0	0	0	0	5,258
Total	5,258	0	0	0	0	0	0	5,258

PROJECT DEVELOPMENT AND ENVIRONMENTAL

RESPONSIBLE AGENCY: **FDOT**

Item Segment TOTAL ALL Years ALL Phases: **\$5,258**

Item Number: 250668 Item TOTAL ALL Years ALL Phases ALL Segments: **\$7,962**

TPO Project No: **DT2506682**
LRTP Ref: 06-09
County: DIST/ST-WIDE
Roadway ID:
Lanes Exist:
Lanes Improved:
Lanes Added:
Project Length:
District: 6

Project Description: **DISTRICTWIDE MITIGATION SITE MAINTENANCE**

Type of Work: **ENVIRONMENTAL TEST/MITIGATE**

SIS or Non-SIS: **No**

Extra Description:

PHASE :

Funding Source	Proposed Funding (in \$000s)							
	<2023	2022 - 2023	2023 - 2024	2024 - 2025	2025 - 2026	2026 - 2027	>2027	All Years
DIH	145	25	25	25	25	0	0	245
DS	1,644	0	0	0	0	0	0	1,644
Total	1,789	25	25	25	25	0	0	1,889

PROJECT DEVELOPMENT AND ENVIRONMENTAL

RESPONSIBLE AGENCY: **FDOT**

Item Segment TOTAL ALL Years ALL Phases: **\$1,889**

Item Number: 250668 Item TOTAL ALL Years ALL Phases ALL Segments: **\$7,962**

MIAMI-DADE TRANSPORTATION PLANNING ORGANIZATION
TRANSPORTATION IMPROVEMENT PROGRAM
PRIMARY STATE HIGHWAYS AND INTERMODAL



MAINTENANCE

TPO Project No: **DT2506684**
LRTP Ref: 06-09
County: DIST/ST-WIDE
Roadway ID:
Lanes Exist:
Lanes Improved:
Lanes Added:
Project Length:
District: 6

Project Description: **DISTRICTWIDE MITIGATION SITE MAINTENANCE**

Type of Work: **ENVIRONMENTAL TEST/MITIGATE**

SIS or Non-SIS: **No**

Extra Description:

PHASE :

Proposed Funding (in \$000s)								
Funding Source	<2023	2022 - 2023	2023 - 2024	2024 - 2025	2025 - 2026	2026 - 2027	>2027	All Years
DIH	0	10	10	10	0	0	0	30
DS	0	150	150	125	0	0	0	425
PROJECT DEVELOPMENT AND ENVIRONMENTAL	Total	0	160	160	135	0	0	455

RESPONSIBLE AGENCY: **FDOT**

Item Segment TOTAL ALL Years ALL Phases: **\$455**

Item Number: 250668 Item TOTAL ALL Years ALL Phases ALL Segments: **\$7,962**

TPO Project No: **DT2506685**
LRTP Ref: 06-09
County: DIST/ST-WIDE
Roadway ID:
Lanes Exist:
Lanes Improved:
Lanes Added:
Project Length:
District: 6

Project Description: **DISTRICTWIDE MITIGATION SITE MAINTENANCE**

Type of Work: **ENVIRONMENTAL TEST/MITIGATE**

SIS or Non-SIS: **No**

Extra Description:

PHASE :

Proposed Funding (in \$000s)								
Funding Source	<2023	2022 - 2023	2023 - 2024	2024 - 2025	2025 - 2026	2026 - 2027	>2027	All Years
DIH	0	0	0	0	5	5	0	10
DS	0	0	0	0	200	150	0	350
PROJECT DEVELOPMENT AND ENVIRONMENTAL	Total	0	0	0	205	155	0	360

RESPONSIBLE AGENCY: **FDOT**

Item Segment TOTAL ALL Years ALL Phases: **\$360**

Item Number: 250668 Item TOTAL ALL Years ALL Phases ALL Segments: **\$7,962**

MIAMI-DADE TRANSPORTATION PLANNING ORGANIZATION
TRANSPORTATION IMPROVEMENT PROGRAM
PRIMARY STATE HIGHWAYS AND INTERMODAL



MAINTENANCE

TPO Project No: **DT2507822**
LRTP Ref: 06-09
County: DIST/ST-WIDE
Roadway ID:
Lanes Exist:
Lanes Improved:
Lanes Added:
Project Length:
District: 6

Project Description: **DISTRICTWIDE / LOAD RT COMPLEX
STRUCTURE LOAD RATING**

Type of Work: **BRIDGE OPERATIONS**

SIS or Non-SIS: **No**

Extra Description:

PHASE :	Funding Source	Proposed Funding (in \$000s)							All Years
		<2023	2022 - 2023	2023 - 2024	2024 - 2025	2025 - 2026	2026 - 2027	>2027	
	ACBR	800	200	0	0	0	0	0	1,000
	BRAC	625	0	0	0	0	0	0	625
	BRAC	444	0	0	0	0	0	0	444
	BRT	599	0	0	0	0	0	0	599
	BRT	202	0	0	0	0	0	0	202
	NHBR	406	0	0	0	0	0	0	406
	SABR	400	0	0	0	0	0	0	400
MAINTENANCE	Total	3,476	200	0	0	0	0	0	3,676

RESPONSIBLE AGENCY: **FDOT**

Item Segment TOTAL ALL Years ALL Phases: **\$3,676**

Item Number: 250782

Item TOTAL ALL Years ALL Phases ALL Segments: **\$4,620**

TPO Project No: **DT2507823**
LRTP Ref: 06-09
County: DIST/ST-WIDE
Roadway ID:
Lanes Exist:
Lanes Improved:
Lanes Added:
Project Length:
District: 6

Project Description: **DISTRICTWIDE / LOAD RT COMPLEX
STRUCTURE LOAD RATING**

Type of Work: **BRIDGE OPERATIONS**

SIS or Non-SIS: **No**

Extra Description:

PHASE :	Funding Source	Proposed Funding (in \$000s)							All Years
		<2023	2022 - 2023	2023 - 2024	2024 - 2025	2025 - 2026	2026 - 2027	>2027	
	ACBR	0	0	236	236	236	236	0	944
MAINTENANCE	Total	0	0	236	236	236	236	0	944

RESPONSIBLE AGENCY: **FDOT**

Item Segment TOTAL ALL Years ALL Phases: **\$944**

Item Number: 250782

Item TOTAL ALL Years ALL Phases ALL Segments: **\$4,620**

MIAMI-DADE TRANSPORTATION PLANNING ORGANIZATION
TRANSPORTATION IMPROVEMENT PROGRAM
PRIMARY STATE HIGHWAYS AND INTERMODAL



MAINTENANCE

TPO Project No: **DT2524552**
LRTP Ref: 06-09
County: MIAMI-DADE
Roadway ID:
Lanes Exist:
Lanes Improved:
Lanes Added:
Project Length:
District: 6

Project Description: **MIAMI SHORES VILLAGE - US 1 / SR 5 AT NE 6 AVE**

Type of Work: **PERIODIC MAINTENANCE** SIS or Non-SIS: **No**

Extra Description:

PHASE :	Funding Source	Proposed Funding (in \$000s)							All Years
		<2023	2022 - 2023	2023 - 2024	2024 - 2025	2025 - 2026	2026 - 2027	>2027	
		159	0	0	0	0	0	0	159
MAINTENANCE	Total	159	0	0	0	0	0	0	159

RESPONSIBLE AGENCY: **FDOT**

Item Segment TOTAL ALL Years ALL Phases: **\$159**

Item Number: 252455 Item TOTAL ALL Years ALL Phases ALL Segments: **\$279**

TPO Project No: **DT2524553**
LRTP Ref: 06-09
County: MIAMI-DADE
Roadway ID:
Lanes Exist:
Lanes Improved:
Lanes Added:
Project Length:
District: 6

Project Description: **MIAMI SHORES VILLAGE - US 1 / SR 5 AT NE 6 AVE**

Type of Work: **PERIODIC MAINTENANCE** SIS or Non-SIS: **No**

Extra Description:

PHASE :	Funding Source	Proposed Funding (in \$000s)							All Years
		<2023	2022 - 2023	2023 - 2024	2024 - 2025	2025 - 2026	2026 - 2027	>2027	
		60	0	0	0	0	0	0	60
MAINTENANCE	Total	60	0	0	0	0	0	0	60

RESPONSIBLE AGENCY: **FDOT**

Item Segment TOTAL ALL Years ALL Phases: **\$60**

Item Number: 252455 Item TOTAL ALL Years ALL Phases ALL Segments: **\$279**

MIAMI-DADE TRANSPORTATION PLANNING ORGANIZATION
TRANSPORTATION IMPROVEMENT PROGRAM
PRIMARY STATE HIGHWAYS AND INTERMODAL



MAINTENANCE

TPO Project No: **DT2524554**
LRTP Ref: 06-09
County: MIAMI-DADE
Roadway ID:
Lanes Exist:
Lanes Improved:
Lanes Added:
Project Length:
District: 6

Project Description: **MIAMI SHORES VILLAGE - LANDSCAPE MAINTENANCE AGREEMENT**

Type of Work: **PERIODIC MAINTENANCE** SIS or Non-SIS: **No**

Extra Description:

		Proposed Funding (in \$000s)							
PHASE :	Funding Source	<2023	2022 - 2023	2023 - 2024	2024 - 2025	2025 - 2026	2026 - 2027	>2027	All Years
	D	0	20	20	20	0	0	0	60
MAINTENANCE	Total	0	20	20	20	0	0	0	60

RESPONSIBLE AGENCY: **FDOT**

Item Segment **TOTAL ALL Years ALL Phases:** **\$60**

Item Number: **252455** Item **TOTAL ALL Years ALL Phases ALL Segments:** **\$279**

TPO Project No: **DT4105681**
LRTP Ref: 06-09
County: DIST/ST-WIDE
Roadway ID:
Lanes Exist:
Lanes Improved:
Lanes Added:
Project Length:
District: 6

Project Description: **SIGN INSPECTIONS DISTRICTWIDE**

Type of Work: **BRIDGE OPERATIONS** SIS or Non-SIS: **No**

Extra Description:

		Proposed Funding (in \$000s)							
PHASE :	Funding Source	<2023	2022 - 2023	2023 - 2024	2024 - 2025	2025 - 2026	2026 - 2027	>2027	All Years
		2,641	0	0	0	0	0	0	2,641
MAINTENANCE	Total	2,641	0	0	0	0	0	0	2,641

RESPONSIBLE AGENCY: **FDOT**

Item Segment **TOTAL ALL Years ALL Phases:** **\$2,641**

Item Number: **410568** Item **TOTAL ALL Years ALL Phases ALL Segments:** **\$13,162**

MIAMI-DADE TRANSPORTATION PLANNING ORGANIZATION
TRANSPORTATION IMPROVEMENT PROGRAM
PRIMARY STATE HIGHWAYS AND INTERMODAL



MAINTENANCE

TPO Project No: **DT4105682**
LRTP Ref: 06-09
County: DIST/ST-WIDE
Roadway ID:
Lanes Exist:
Lanes Improved:
Lanes Added:
Project Length:
District: 6

Project Description: **MAST ARM INSPECTIONS DISTRICTWIDE**

Type of Work: **BRIDGE OPERATIONS** SIS or Non-SIS: **No**

Extra Description:

		Proposed Funding (in \$000s)							
PHASE :	Funding Source	<2023	2022 - 2023	2023 - 2024	2024 - 2025	2025 - 2026	2026 - 2027	>2027	All Years
		1,474	0	0	0	0	0	0	1,474
MAINTENANCE	Total	1,474	0	0	0	0	0	0	1,474

RESPONSIBLE AGENCY: **FDOT**

Item Segment TOTAL ALL Years ALL Phases: **\$1,474**

Item Number: 410568 Item TOTAL ALL Years ALL Phases ALL Segments: **\$13,162**

TPO Project No: **DT4105683**
LRTP Ref: 06-09
County: DIST/ST-WIDE
Roadway ID:
Lanes Exist:
Lanes Improved:
Lanes Added:
Project Length:
District: 6

Project Description: **BRIDGE & MAINTENANCE CONSULTANT SUPPORT**

Type of Work: **BRIDGE OPERATIONS** SIS or Non-SIS: **No**

Extra Description:

		Proposed Funding (in \$000s)							
PHASE :	Funding Source	<2023	2022 - 2023	2023 - 2024	2024 - 2025	2025 - 2026	2026 - 2027	>2027	All Years
		442	0	0	0	0	0	0	442
MAINTENANCE	Total	442	0	0	0	0	0	0	442

RESPONSIBLE AGENCY: **FDOT**

Item Segment TOTAL ALL Years ALL Phases: **\$442**

Item Number: 410568 Item TOTAL ALL Years ALL Phases ALL Segments: **\$13,162**

MIAMI-DADE TRANSPORTATION PLANNING ORGANIZATION
TRANSPORTATION IMPROVEMENT PROGRAM
PRIMARY STATE HIGHWAYS AND INTERMODAL



MAINTENANCE

TPO Project No: **DT4105684**
LRTP Ref: 06-09
County: DIST/ST-WIDE
Roadway ID:
Lanes Exist:
Lanes Improved:
Lanes Added:
Project Length:
District: 6

Project Description: **TRAFFIC SIGNAL MAST ARMS AND HIGH MAST LIGHT POLES INSPECTIONS**

Type of Work: **BRIDGE OPERATIONS**

SIS or Non-SIS: **No**

Extra Description:

		Proposed Funding (in \$000s)							
PHASE :	Funding Source	<2023	2022 - 2023	2023 - 2024	2024 - 2025	2025 - 2026	2026 - 2027	>2027	All Years
		2,830	0	0	0	0	0	0	2,830
MAINTENANCE	Total	2,830	0	0	0	0	0	0	2,830

RESPONSIBLE AGENCY: **FDOT**

Item Segment TOTAL ALL Years ALL Phases: **\$2,830**

Item Number: 410568

Item TOTAL ALL Years ALL Phases ALL Segments: **\$13,162**

TPO Project No: **DT4105685**
LRTP Ref: 06-09
County: DIST/ST-WIDE
Roadway ID:
Lanes Exist:
Lanes Improved:
Lanes Added:
Project Length:
District: 6

Project Description: **TRAFFIC SIGNAL MAST ARMS AND HIGH MAST LIGHT POLES INSPECTIONS**

Type of Work: **BRIDGE OPERATIONS**

SIS or Non-SIS: **No**

Extra Description:

		Proposed Funding (in \$000s)							
PHASE :	Funding Source	<2023	2022 - 2023	2023 - 2024	2024 - 2025	2025 - 2026	2026 - 2027	>2027	All Years
	D	120	280	451	490	490	387	0	2,218
MAINTENANCE	Total	120	280	451	490	490	387	0	2,218

RESPONSIBLE AGENCY: **FDOT**

Item Segment TOTAL ALL Years ALL Phases: **\$2,218**

Item Number: 410568

Item TOTAL ALL Years ALL Phases ALL Segments: **\$13,162**

MIAMI-DADE TRANSPORTATION PLANNING ORGANIZATION
TRANSPORTATION IMPROVEMENT PROGRAM
PRIMARY STATE HIGHWAYS AND INTERMODAL



MAINTENANCE

TPO Project No: **DT4105686**
LRTP Ref: 06-09
County: DIST/ST-WIDE
Roadway ID:
Lanes Exist:
Lanes Improved:
Lanes Added:
Project Length:
District: 6

Project Description: **SIGN INSPECTIONS DISTRICTWIDE**

Type of Work: **BRIDGE OPERATIONS**

SIS or Non-SIS: **No**

Extra Description:

		Proposed Funding (in \$000s)							
PHASE :	Funding Source	<2023	2022 - 2023	2023 - 2024	2024 - 2025	2025 - 2026	2026 - 2027	>2027	All Years
	D	583	504	57	0	0	0	0	1,144
MAINTENANCE	Total	583	504	57	0	0	0	0	1,144

RESPONSIBLE AGENCY: **FDOT**

Item Segment TOTAL ALL Years ALL Phases: **\$1,144**

Item Number: **410568**

Item TOTAL ALL Years ALL Phases ALL Segments: **\$13,162**

TPO Project No: **DT4105687**
LRTP Ref: 06-09
County: DIST/ST-WIDE
Roadway ID:
Lanes Exist:
Lanes Improved:
Lanes Added:
Project Length:
District: 6

Project Description: **SIGN INSPECTIONS DISTRICTWIDE**

Type of Work: **BRIDGE OPERATIONS**

SIS or Non-SIS: **No**

Extra Description:

		Proposed Funding (in \$000s)							
PHASE :	Funding Source	<2023	2022 - 2023	2023 - 2024	2024 - 2025	2025 - 2026	2026 - 2027	>2027	All Years
	D	0	0	612	532	60	0	0	1,204
MAINTENANCE	Total	0	0	612	532	60	0	0	1,204

RESPONSIBLE AGENCY: **FDOT**

Item Segment TOTAL ALL Years ALL Phases: **\$1,204**

Item Number: **410568**

Item TOTAL ALL Years ALL Phases ALL Segments: **\$13,162**

MIAMI-DADE TRANSPORTATION PLANNING ORGANIZATION
TRANSPORTATION IMPROVEMENT PROGRAM
PRIMARY STATE HIGHWAYS AND INTERMODAL



MAINTENANCE

TPO Project No: **DT4105688**
LRTP Ref: 06-09
County: DIST/ST-WIDE
Roadway ID:
Lanes Exist:
Lanes Improved:
Lanes Added:
Project Length:
District: 6

Project Description: **SIGN INSPECTIONS DISTRICTWIDE**

Type of Work: **BRIDGE OPERATIONS**

SIS or Non-SIS: **No**

Extra Description:

PHASE :	Funding Source	Proposed Funding (in \$000s)							All Years
		<2023	2022 - 2023	2023 - 2024	2024 - 2025	2025 - 2026	2026 - 2027	>2027	
	D	0	0	0	0	645	564	0	1,209
MAINTENANCE	Total	0	0	0	0	645	564	0	1,209

RESPONSIBLE AGENCY: **FDOT**

Item Segment TOTAL ALL Years ALL Phases: **\$1,209**

Item Number: **410568**

Item TOTAL ALL Years ALL Phases ALL Segments: **\$13,162**

TPO Project No: **DT4105731**
LRTP Ref: 06-09
County: DIST/ST-WIDE
Roadway ID:
Lanes Exist:
Lanes Improved:
Lanes Added:
Project Length:
District: 6

Project Description: **M.E.I. MAINT / PERMIT INSPECTIONS**

Type of Work: **INSPECT CONSTRUCTION PROJS.**

SIS or Non-SIS: **No**

Extra Description:

PHASE :	Funding Source	Proposed Funding (in \$000s)							All Years
		<2023	2022 - 2023	2023 - 2024	2024 - 2025	2025 - 2026	2026 - 2027	>2027	
		19,962	0	0	0	0	0	0	19,962
MAINTENANCE	Total	19,962	0	0	0	0	0	0	19,962

RESPONSIBLE AGENCY: **FDOT**

Item Segment TOTAL ALL Years ALL Phases: **\$19,962**

Item Number: **410573**

Item TOTAL ALL Years ALL Phases ALL Segments: **\$28,632**

MIAMI-DADE TRANSPORTATION PLANNING ORGANIZATION
TRANSPORTATION IMPROVEMENT PROGRAM
PRIMARY STATE HIGHWAYS AND INTERMODAL



MAINTENANCE

TPO Project No: **DT4105732**
LRTP Ref: 06-09
County: DIST/ST-WIDE
Roadway ID:
Lanes Exist:
Lanes Improved:
Lanes Added:
Project Length:
District: 6

Project Description: **M.E.I. MAINT / PERMIT INSPECTIONS**

Type of Work: **INSPECT CONSTRUCTION PROJS.** SIS or Non-SIS: **No**

Extra Description:

PHASE :	Funding Source	Proposed Funding (in \$000s)							All Years
		<2023	2022 - 2023	2023 - 2024	2024 - 2025	2025 - 2026	2026 - 2027	>2027	
	D	650	1,560	1,560	1,230	0	0	0	5,000
MAINTENANCE	Total	650	1,560	1,560	1,230	0	0	0	5,000

RESPONSIBLE AGENCY: **FDOT**

Item Segment TOTAL ALL Years ALL Phases: **\$5,000**

Item Number: 410573 Item TOTAL ALL Years ALL Phases ALL Segments: **\$28,632**

TPO Project No: **DT4105733**
LRTP Ref: 06-09
County: DIST/ST-WIDE
Roadway ID:
Lanes Exist:
Lanes Improved:
Lanes Added:
Project Length:
District: 6

Project Description: **M.E.I. MAINT / PERMIT INSPECTIONS**

Type of Work: **INSPECT CONSTRUCTION PROJS.** SIS or Non-SIS: **No**

Extra Description:

PHASE :	Funding Source	Proposed Funding (in \$000s)							All Years
		<2023	2022 - 2023	2023 - 2024	2024 - 2025	2025 - 2026	2026 - 2027	>2027	
	D	0	0	0	550	1,560	1,560	0	3,670
MAINTENANCE	Total	0	0	0	550	1,560	1,560	0	3,670

RESPONSIBLE AGENCY: **FDOT**

Item Segment TOTAL ALL Years ALL Phases: **\$3,670**

Item Number: 410573 Item TOTAL ALL Years ALL Phases ALL Segments: **\$28,632**

MIAMI-DADE TRANSPORTATION PLANNING ORGANIZATION
TRANSPORTATION IMPROVEMENT PROGRAM
PRIMARY STATE HIGHWAYS AND INTERMODAL



MAINTENANCE

TPO Project No: **DT4139741**
LRTP Ref: 06-09
County: DIST/ST-WIDE
Roadway ID:
Lanes Exist:
Lanes Improved:
Lanes Added:
Project Length:
District: 6

Project Description:

DISTRICTWIDE HERBICIDE

Type of Work:

ROUTINE MAINTENANCE

SIS or Non-SIS: **No**

Extra Description:

PHASE :

MAINTENANCE

Proposed Funding (in \$000s)								
Funding Source	<2023	2022 - 2023	2023 - 2024	2024 - 2025	2025 - 2026	2026 - 2027	>2027	All Years
	37	0	0	0	0	0	0	37
Total	37	0	0	0	0	0	0	37

RESPONSIBLE AGENCY: **FDOT**

Item Segment **TOTAL ALL Years ALL Phases:** **\$37**

Item Number: 413974 Item **TOTAL ALL Years ALL Phases ALL Segments:** **\$1,558**

TPO Project No: **DT4139744**
LRTP Ref: 06-09
County: MIAMI-DADE
Roadway ID:
Lanes Exist:
Lanes Improved:
Lanes Added:
Project Length:
District: 6

Project Description:

HERBICIDE MIAMI-DADE COUNTYWIDE

Type of Work:

PERIODIC MAINTENANCE

SIS or Non-SIS: **No**

Extra Description:

PHASE :

MAINTENANCE

Proposed Funding (in \$000s)								
Funding Source	<2023	2022 - 2023	2023 - 2024	2024 - 2025	2025 - 2026	2026 - 2027	>2027	All Years
	599	0	0	0	0	0	0	599
Total	599	0	0	0	0	0	0	599

RESPONSIBLE AGENCY: **FDOT**

Item Segment **TOTAL ALL Years ALL Phases:** **\$599**

Item Number: 413974 Item **TOTAL ALL Years ALL Phases ALL Segments:** **\$1,558**

MIAMI-DADE TRANSPORTATION PLANNING ORGANIZATION
TRANSPORTATION IMPROVEMENT PROGRAM
PRIMARY STATE HIGHWAYS AND INTERMODAL



MAINTENANCE

TPO Project No: **DT4139745**
LRTP Ref: 06-09
County: MIAMI-DADE
Roadway ID:
Lanes Exist:
Lanes Improved:
Lanes Added:
Project Length:
District: 6

Project Description: **HERBICIDE MIAMI-DADE COUNTYWIDE**

Type of Work: **PERIODIC MAINTENANCE** SIS or Non-SIS: **No**

Extra Description:

		Proposed Funding (in \$000s)							
PHASE :	Funding Source	<2023	2022 - 2023	2023 - 2024	2024 - 2025	2025 - 2026	2026 - 2027	>2027	All Years
		538	0	0	0	0	0	0	538
MAINTENANCE	Total	538	0	0	0	0	0	0	538

RESPONSIBLE AGENCY: **FDOT**

Item Segment TOTAL ALL Years ALL Phases: **\$538**

Item Number: 413974 Item TOTAL ALL Years ALL Phases ALL Segments: **\$1,558**

TPO Project No: **DT4139748**
LRTP Ref: 06-09
County: MIAMI-DADE
Roadway ID:
Lanes Exist:
Lanes Improved:
Lanes Added:
Project Length:
District: 6

Project Description: **HERBICIDE MIAMI-DADE COUNTY**

Type of Work: **PERIODIC MAINTENANCE** SIS or Non-SIS: **No**

Extra Description:

		Proposed Funding (in \$000s)							
PHASE :	Funding Source	<2023	2022 - 2023	2023 - 2024	2024 - 2025	2025 - 2026	2026 - 2027	>2027	All Years
		210	0	0	0	0	0	0	210
MAINTENANCE	Total	210	0	0	0	0	0	0	210

RESPONSIBLE AGENCY: **FDOT**

Item Segment TOTAL ALL Years ALL Phases: **\$210**

Item Number: 413974 Item TOTAL ALL Years ALL Phases ALL Segments: **\$1,558**

MIAMI-DADE TRANSPORTATION PLANNING ORGANIZATION
TRANSPORTATION IMPROVEMENT PROGRAM
PRIMARY STATE HIGHWAYS AND INTERMODAL



MAINTENANCE

TPO Project No: **DT4139749**
LRTP Ref: 06-09
County: MIAMI-DADE
Roadway ID:
Lanes Exist:
Lanes Improved:
Lanes Added:
Project Length:
District: 6

Project Description: **HERBICIDE MIAMI-DADE COUNTY**

Type of Work: **PERIODIC MAINTENANCE**

SIS or Non-SIS: **No**

Extra Description:

		Proposed Funding (in \$000s)							
PHASE :	Funding Source	<2023	2022 - 2023	2023 - 2024	2024 - 2025	2025 - 2026	2026 - 2027	>2027	All Years
	D	0	58	58	58	0	0	0	174
MAINTENANCE	Total	0	58	58	58	0	0	0	174

RESPONSIBLE AGENCY: **FDOT**

Item Segment TOTAL ALL Years ALL Phases: **\$174**

Item Number: **413974**

Item TOTAL ALL Years ALL Phases ALL Segments: **\$1,558**

TPO Project No: **DT4142931**
LRTP Ref: 06-09
County: MIAMI-DADE
Roadway ID:
Lanes Exist:
Lanes Improved:
Lanes Added:
Project Length:
District: 6

Project Description: **MIAMI-DADE COUNTYWIDE - MONROE COUNTY LINE TO BROWARD COUNTY LINE**

Type of Work: **SIGNING/PAVEMENT MARKINGS**

SIS or Non-SIS: **No**

Extra Description:

		Proposed Funding (in \$000s)							
PHASE :	Funding Source	<2023	2022 - 2023	2023 - 2024	2024 - 2025	2025 - 2026	2026 - 2027	>2027	All Years
		2,357	0	0	0	0	0	0	2,357
MAINTENANCE	Total	2,357	0	0	0	0	0	0	2,357

RESPONSIBLE AGENCY: **FDOT**

Item Segment TOTAL ALL Years ALL Phases: **\$2,357**

Item Number: **414293**

Item TOTAL ALL Years ALL Phases ALL Segments: **\$6,086**

MIAMI-DADE TRANSPORTATION PLANNING ORGANIZATION
TRANSPORTATION IMPROVEMENT PROGRAM
PRIMARY STATE HIGHWAYS AND INTERMODAL



MAINTENANCE

TPO Project No: **DT4142932**
LRTP Ref: 06-09
County: MIAMI-DADE
Roadway ID:
Lanes Exist:
Lanes Improved:
Lanes Added:
Project Length:
District: 6

Project Description: **MIAMI-DADE COUNTYWIDE - MONROE COUNTY LINE TO BROWARD COUNTY LINE**

Type of Work: **SIGNING/PAVEMENT MARKINGS** SIS or Non-SIS: **No**

Extra Description:

		Proposed Funding (in \$000s)							
PHASE :	Funding Source	<2023	2022 - 2023	2023 - 2024	2024 - 2025	2025 - 2026	2026 - 2027	>2027	All Years
		594	0	0	0	0	0	0	594
MAINTENANCE	Total	594	0	0	0	0	0	0	594

RESPONSIBLE AGENCY: **FDOT**

Item Segment TOTAL ALL Years ALL Phases: **\$594**

Item Number: 414293 Item TOTAL ALL Years ALL Phases ALL Segments: **\$6,086**

TPO Project No: **DT4142933**
LRTP Ref: 06-09
County: MIAMI-DADE
Roadway ID:
Lanes Exist:
Lanes Improved:
Lanes Added:
Project Length:
District: 6

Project Description: **MIAMI-DADE COUNTYWIDE - PAVEMENT FROM BROWARD TO MONROE LINES. MARKINGS**

Type of Work: **SIGNING/PAVEMENT MARKINGS** SIS or Non-SIS: **No**

Extra Description:

		Proposed Funding (in \$000s)							
PHASE :	Funding Source	<2023	2022 - 2023	2023 - 2024	2024 - 2025	2025 - 2026	2026 - 2027	>2027	All Years
		376	0	0	0	0	0	0	376
MAINTENANCE	Total	376	0	0	0	0	0	0	376

RESPONSIBLE AGENCY: **FDOT**

Item Segment TOTAL ALL Years ALL Phases: **\$376**

Item Number: 414293 Item TOTAL ALL Years ALL Phases ALL Segments: **\$6,086**

MIAMI-DADE TRANSPORTATION PLANNING ORGANIZATION
TRANSPORTATION IMPROVEMENT PROGRAM
PRIMARY STATE HIGHWAYS AND INTERMODAL



MAINTENANCE

TPO Project No: **DT4142935**
LRTP Ref: 06-09
County: MIAMI-DADE
Roadway ID:
Lanes Exist:
Lanes Improved:
Lanes Added:
Project Length:
District: 6

Project Description: **MIAMI-DADE COUNTY - STRIPING PHASE 1**

Type of Work: **SIGNING/PAVEMENT MARKINGS** SIS or Non-SIS: **No**

Extra Description:

		Proposed Funding (in \$000s)							
PHASE :	Funding Source	<2023	2022 - 2023	2023 - 2024	2024 - 2025	2025 - 2026	2026 - 2027	>2027	All Years
		658	0	0	0	0	0	0	658
MAINTENANCE	Total	658	0	0	0	0	0	0	658

RESPONSIBLE AGENCY: **FDOT**

Item Segment TOTAL ALL Years ALL Phases: **\$658**

Item Number: 414293 Item TOTAL ALL Years ALL Phases ALL Segments: **\$6,086**

TPO Project No: **DT4142936**
LRTP Ref: 06-09
County: MIAMI-DADE
Roadway ID:
Lanes Exist:
Lanes Improved:
Lanes Added:
Project Length:
District: 6

Project Description: **RPM INSTALLATION MIAMI-DADE COUNTYWIDE**

Type of Work: **SIGNING/PAVEMENT MARKINGS** SIS or Non-SIS: **No**

Extra Description:

		Proposed Funding (in \$000s)							
PHASE :	Funding Source	<2023	2022 - 2023	2023 - 2024	2024 - 2025	2025 - 2026	2026 - 2027	>2027	All Years
		801	0	0	0	0	0	0	801
MAINTENANCE	Total	801	0	0	0	0	0	0	801

RESPONSIBLE AGENCY: **FDOT**

Item Segment TOTAL ALL Years ALL Phases: **\$801**

Item Number: 414293 Item TOTAL ALL Years ALL Phases ALL Segments: **\$6,086**

MIAMI-DADE TRANSPORTATION PLANNING ORGANIZATION
TRANSPORTATION IMPROVEMENT PROGRAM
PRIMARY STATE HIGHWAYS AND INTERMODAL



MAINTENANCE

TPO Project No: **DT4142937**
LRTP Ref: 06-09
County: MIAMI-DADE
Roadway ID:
Lanes Exist:
Lanes Improved:
Lanes Added:
Project Length:
District: 6

Project Description: **RPM INSTALLATION MIAMI-DADE COUNTY**

Type of Work: **SIGNING/PAVEMENT MARKINGS** SIS or Non-SIS: **No**

Extra Description:

		Proposed Funding (in \$000s)							
PHASE :	Funding Source	<2023	2022 - 2023	2023 - 2024	2024 - 2025	2025 - 2026	2026 - 2027	>2027	All Years
		100	0	0	0	0	0	0	100
MAINTENANCE	Total	100	0	0	0	0	0	0	100

RESPONSIBLE AGENCY: **FDOT**

Item Segment TOTAL ALL Years ALL Phases: **\$100**

Item Number: **414293** Item TOTAL ALL Years ALL Phases ALL Segments: **\$6,086**

TPO Project No: **DT4142938**
LRTP Ref: 06-09
County: MIAMI-DADE
Roadway ID:
Lanes Exist:
Lanes Improved:
Lanes Added:
Project Length:
District: 6

Project Description: **RPM INSTALLATION MIAMI-DADE COUNTY**

Type of Work: **SIGNING/PAVEMENT MARKINGS** SIS or Non-SIS: **No**

Extra Description:

		Proposed Funding (in \$000s)							
PHASE :	Funding Source	<2023	2022 - 2023	2023 - 2024	2024 - 2025	2025 - 2026	2026 - 2027	>2027	All Years
	D	400	200	0	0	0	0	0	600
MAINTENANCE	Total	400	200	0	0	0	0	0	600

RESPONSIBLE AGENCY: **FDOT**

Item Segment TOTAL ALL Years ALL Phases: **\$600**

Item Number: **414293** Item TOTAL ALL Years ALL Phases ALL Segments: **\$6,086**

MIAMI-DADE TRANSPORTATION PLANNING ORGANIZATION
TRANSPORTATION IMPROVEMENT PROGRAM
PRIMARY STATE HIGHWAYS AND INTERMODAL



MAINTENANCE

TPO Project No: **DT4142939**
LRTP Ref: 06-09
County: MIAMI-DADE
Roadway ID:
Lanes Exist:
Lanes Improved:
Lanes Added:
Project Length:
District: 6

Project Description: **RPM INSTALLATION MIAMI-DADE COUNTY**

Type of Work: **SIGNING/PAVEMENT MARKINGS** SIS or Non-SIS: **No**

Extra Description:

PHASE :	Funding Source	Proposed Funding (in \$000s)							All Years
		<2023	2022 - 2023	2023 - 2024	2024 - 2025	2025 - 2026	2026 - 2027	>2027	
	D	0	0	200	200	200	0	0	600
MAINTENANCE	Total	0	0	200	200	200	0	0	600

RESPONSIBLE AGENCY: **FDOT**

Item Segment **TOTAL ALL Years ALL Phases:** **\$600**

Item Number: **414293** Item **TOTAL ALL Years ALL Phases ALL Segments:** **\$6,086**

TPO Project No: **DT4154561**
LRTP Ref: 07-24
County: MIAMI-DADE
Roadway ID:
Lanes Exist:
Lanes Improved:
Lanes Added:
Project Length: 9.640
District: 6

Project Description: **SR 9A / I-95 EXPRESS FROM N OF SR 836 / I-395 TO GOLDEN GLADES INTERCHANGE**

Type of Work: **ADD SPECIAL USE LANE** SIS or Non-SIS: **Yes**

Extra Description:

PHASE :	Funding Source	Proposed Funding (in \$000s)							All Years
		<2023	2022 - 2023	2023 - 2024	2024 - 2025	2025 - 2026	2026 - 2027	>2027	
		1,607	0	0	0	0	0	0	1,607
		4,102	0	0	0	0	0	0	4,102
		9,790	0	0	0	0	0	0	9,790
PRELIMINARY ENGINEERING	Total	15,499	0	0	0	0	0	0	15,499
		711	0	0	0	0	0	0	711
PROJECT DEVELOPMENT AND ENVIRONMENTAL	Total	711	0	0	0	0	0	0	711
		138,495	0	0	0	0	0	0	138,495
		1,129	0	0	0	0	0	0	1,129
DESIGN/BUILD	Total	139,624	0	0	0	0	0	0	139,624
		6,350	0	0	0	0	0	0	6,350
ALTERNATIVE CONTRACTING INCENTIVES	Total	6,350	0	0	0	0	0	0	6,350

RESPONSIBLE AGENCY: **FDOT**

Item Segment **TOTAL ALL Years ALL Phases:** **\$162,184**

Item Number: **415456** Item **TOTAL ALL Years ALL Phases ALL Segments:** **\$253,557**

MIAMI-DADE TRANSPORTATION PLANNING ORGANIZATION
TRANSPORTATION IMPROVEMENT PROGRAM
PRIMARY STATE HIGHWAYS AND INTERMODAL



MAINTENANCE

TPO Project No: **DT4154563**
LRTP Ref: 06-09
County: MIAMI-DADE
Roadway ID:
Lanes Exist:
Lanes Improved:
Lanes Added:
Project Length: 9.640
District: 6

Project Description: **SR 9A / I-95 EXPRESS OPERATIONS & MAINTENANCE**

Type of Work: **OTHER ITS**

SIS or Non-SIS: **Yes**

Extra Description:

		Proposed Funding (in \$000s)							
PHASE :	Funding Source	<2023	2022 - 2023	2023 - 2024	2024 - 2025	2025 - 2026	2026 - 2027	>2027	All Years
		758	0	0	0	0	0	0	758
PRELIMINARY ENGINEERING	Total	758	0	0	0	0	0	0	758
		52	0	0	0	0	0	0	52
CONSTRUCTION	Total	52	0	0	0	0	0	0	52
		30,490	0	0	0	0	0	0	30,490
OPERATIONS	Total	30,490	0	0	0	0	0	0	30,490
		3,164	0	0	0	0	0	0	3,164
MAINTENANCE	Total	3,164	0	0	0	0	0	0	3,164

RESPONSIBLE AGENCY: **FDOT**

Item Segment TOTAL ALL Years ALL Phases: **\$34,464**

Item Number: **415456**

Item TOTAL ALL Years ALL Phases ALL Segments: **\$253,557**

TPO Project No: **DT4154564**
LRTP Ref: 06-09
County: MIAMI-DADE
Roadway ID:
Lanes Exist:
Lanes Improved:
Lanes Added:
Project Length: 0.739
District: 6

Project Description: **SR 9A / I-95**

FROM NB I-95 EXIT

TO NB SR 91(INCLUDES AUX LANE)

Type of Work: **WIDEN/RESURFACE EXIST LANES**

SIS or Non-SIS: **Yes**

Extra Description:

		Proposed Funding (in \$000s)							
PHASE :	Funding Source	<2023	2022 - 2023	2023 - 2024	2024 - 2025	2025 - 2026	2026 - 2027	>2027	All Years
		494	0	0	0	0	0	0	494
PRELIMINARY ENGINEERING	Total	494	0	0	0	0	0	0	494
		98	0	0	0	0	0	0	98
RAILROAD & UTILITIES	Total	98	0	0	0	0	0	0	98
		9,130	0	0	0	0	0	0	9,130

MIAMI-DADE TRANSPORTATION PLANNING ORGANIZATION
TRANSPORTATION IMPROVEMENT PROGRAM
PRIMARY STATE HIGHWAYS AND INTERMODAL



MAINTENANCE

TPO Project No: DT4154564		Project Description: SR 9A / I-95		FROM NB I-95 EXIT		TO NB SR 91(INCLUDES AUX LANE)				
LRTP Ref: 06-09										
County: MIAMI-DADE										
Roadway ID:										
Lanes Exist:		Type of Work: WIDEN/RESURFACE EXIST LANES		SIS or Non-SIS: Yes						
Lanes Improved:		Extra Description:								
Lanes Added:										
Project Length: 0.739										
District: 6										
		Proposed Funding (in \$000s)								
PHASE :		Funding Source	<2023	2022 - 2023	2023 - 2024	2024 - 2025	2025 - 2026	2026 - 2027	>2027	All Years
			540	0	0	0	0	0	0	540
DESIGN/BUILD		Total	9,670	0	0	0	0	0	0	9,670
RESPONSIBLE AGENCY: FDOT		Item Segment TOTAL ALL Years ALL Phases: \$10,262								
		Item Number: 415456	Item TOTAL ALL Years ALL Phases ALL Segments: \$253,557							

TPO Project No:	DT4154567	Project Description:	SR 9A / I-95 EXPRESS LANES ITS OPERATIONS CONSULTANT CONTRACT								
LRTP Ref:	06-09										
County:	MIAMI-DADE										
Roadway ID:	87270000										
Lanes Exist:	9	Type of Work:	TECHNICAL ASSISTANCE		SIS or Non-SIS:			Yes			
Lanes Improved:	9										
Lanes Added:		Extra Description:									
Project Length:	17.260										
District:	6										
			Proposed Funding (in \$000s)								
PHASE :			Funding Source	<2023	2022 - 2023	2023 - 2024	2024 - 2025	2025 - 2026	2026 - 2027	>2027	All Years
			DIH	128	0	0	0	0	0	0	128
			TOBD	171	0	0	0	0	0	0	171
PRELIMINARY ENGINEERING			Total	299	0	0	0	0	0	0	299
			DIH	3	3	3	0	0	0	0	9
			TOBD	21,894	3,529	3,529	0	0	0	0	28,952
OPERATIONS			Total	21,897	3,532	3,532	0	0	0	0	28,961
RESPONSIBLE AGENCY: FDOT			Item Segment TOTAL ALL Years ALL Phases:								\$29,260
			Item Number:	415456	Item TOTAL ALL Years ALL Phases ALL Segments:					\$253,557	

MIAMI-DADE TRANSPORTATION PLANNING ORGANIZATION
TRANSPORTATION IMPROVEMENT PROGRAM
PRIMARY STATE HIGHWAYS AND INTERMODAL



MAINTENANCE

TPO Project No: **DT4154568**
LRTP Ref: 06-09
County: MIAMI-DADE
Roadway ID:
Lanes Exist:
Lanes Improved:
Lanes Added:
Project Length:
District: 6

Project Description: **SR 9A / I-95 EXPRESS OPERATIONS & MAINTENANCE**

Type of Work: **OTHER ITS**

SIS or Non-SIS: **Yes**

Extra Description:

		Proposed Funding (in \$000s)							
PHASE :	Funding Source	<2023	2022 - 2023	2023 - 2024	2024 - 2025	2025 - 2026	2026 - 2027	>2027	All Years
		4	0	0	0	0	0	0	4
CONSTRUCTION	Total	4	0	0	0	0	0	0	4
		15,184	0	0	0	0	0	0	15,184
OPERATIONS	Total	15,184	0	0	0	0	0	0	15,184

RESPONSIBLE AGENCY: **FDOT**

Item Segment TOTAL ALL Years ALL Phases: **\$15,188**

Item Number: **415456**

Item TOTAL ALL Years ALL Phases ALL Segments: **\$253,557**

TPO Project No: **DT4154569**
LRTP Ref: 06-09
County: MIAMI-DADE
Roadway ID:
Lanes Exist:
Lanes Improved:
Lanes Added:
Project Length:
District: 6

Project Description: **SR 9A / I-95 EXPRESS FHP ENHANCED ENFORCEMENT**

Type of Work: **OTHER ITS**

SIS or Non-SIS: **Yes**

Extra Description:

		Proposed Funding (in \$000s)							
PHASE :	Funding Source	<2023	2022 - 2023	2023 - 2024	2024 - 2025	2025 - 2026	2026 - 2027	>2027	All Years
	TOBD	1	0	0	0	0	0	0	1
CONSTRUCTION	Total	1	0	0	0	0	0	0	1
	TOBD	1,898	300	0	0	0	0	0	2,198
OPERATIONS	Total	1,898	300	0	0	0	0	0	2,198

RESPONSIBLE AGENCY: **FDOT**

Item Segment TOTAL ALL Years ALL Phases: **\$2,199**

Item Number: **415456**

Item TOTAL ALL Years ALL Phases ALL Segments: **\$253,557**

MIAMI-DADE TRANSPORTATION PLANNING ORGANIZATION
TRANSPORTATION IMPROVEMENT PROGRAM
PRIMARY STATE HIGHWAYS AND INTERMODAL



MAINTENANCE

TPO Project No: **DT4188282**
LRTP Ref: 06-10
County: DIST/ST-WIDE
Roadway ID:
Lanes Exist:
Lanes Improved:
Lanes Added:
Project Length:
District: 6

Project Description: **DISTRICTWIDE MOVABLE BRIDGE
ASSET MAINTENANCE**

Type of Work: **BRIDGE-ROUTINE MAINTENANCE** SIS or Non-SIS: **No**

Extra Description:

		Proposed Funding (in \$000s)							
PHASE :	Funding Source	<2023	2022 - 2023	2023 - 2024	2024 - 2025	2025 - 2026	2026 - 2027	>2027	All Years
	D	7,909	4,458	4,458	4,458	4,458	4,458	0	30,199
MAINTENANCE	Total	7,909	4,458	4,458	4,458	4,458	4,458	0	30,199

RESPONSIBLE AGENCY: **FDOT**

Item Segment TOTAL ALL Years ALL Phases: **\$30,199**

Item Number: **418828** Item TOTAL ALL Years ALL Phases ALL Segments: **\$30,199**

TPO Project No: **DT4243091**
LRTP Ref: 06-10
County: MIAMI-DADE
Roadway ID:
Lanes Exist:
Lanes Improved:
Lanes Added:
Project Length: 0.011
District: 6

Project Description: **SR 25 / OKEECHOBEE RD FEC BRIDGE
@ RAMP 368.35 CROSSING #272752Y**

Type of Work: **RAILROAD CROSSING** SIS or Non-SIS: **No**

Extra Description:

		Proposed Funding (in \$000s)							
PHASE :	Funding Source	<2023	2022 - 2023	2023 - 2024	2024 - 2025	2025 - 2026	2026 - 2027	>2027	All Years
		98	0	0	0	0	0	0	98
RAILROAD & UTILITIES	Total	98	0	0	0	0	0	0	98

RESPONSIBLE AGENCY: **FDOT**

Item Segment TOTAL ALL Years ALL Phases: **\$98**

Item Number: **424309** Item TOTAL ALL Years ALL Phases ALL Segments: **\$112**

MIAMI-DADE TRANSPORTATION PLANNING ORGANIZATION
TRANSPORTATION IMPROVEMENT PROGRAM
PRIMARY STATE HIGHWAYS AND INTERMODAL



MAINTENANCE

TPO Project No: **DT4243092**
LRTP Ref: 06-10
County: MIAMI-DADE
Roadway ID:
Lanes Exist:
Lanes Improved:
Lanes Added:
Project Length: 0.011
District: 6

Project Description: **SR 25 / OKEECHOBEE RD FEC BRIDGE
@ RAMP 368.35 CROSSING #272752Y**

Type of Work: **BRIDGE-ROUTINE MAINTENANCE** SIS or Non-SIS: **No**

Extra Description:

		Proposed Funding (in \$000s)							
PHASE :	Funding Source	<2023	2022 - 2023	2023 - 2024	2024 - 2025	2025 - 2026	2026 - 2027	>2027	All Years
		14	0	0	0	0	0	0	14
MAINTENANCE	Total	14	0	0	0	0	0	0	14

RESPONSIBLE AGENCY: **FDOT**

Item Segment TOTAL ALL Years ALL Phases: **\$14**

Item Number: **424309** Item TOTAL ALL Years ALL Phases ALL Segments: **\$112**

TPO Project No: **DT4254021**
LRTP Ref: 06-10
County: DIST/ST-WIDE
Roadway ID:
Lanes Exist:
Lanes Improved:
Lanes Added:
Project Length:
District: 6

Project Description: **DISTRICTWIDE LANDSCAPE DESIGN
CONSULTANT**

Type of Work: **LANDSCAPING** SIS or Non-SIS: **No**

Extra Description:

		Proposed Funding (in \$000s)							
PHASE :	Funding Source	<2023	2022 - 2023	2023 - 2024	2024 - 2025	2025 - 2026	2026 - 2027	>2027	All Years
	DIH	154	20	0	0	0	0	0	174
	DS	4,503	100	0	0	0	0	0	4,603
Y ENGINEERING	Total	4,657	120	0	0	0	0	0	4,777
	D	41	0	0	0	0	0	0	41
MAINTENANCE	Total	41	0	0	0	0	0	0	41

RESPONSIBLE AGENCY: **FDOT**

Item Segment TOTAL ALL Years ALL Phases: **\$4,818**

Item Number: **425402** Item TOTAL ALL Years ALL Phases ALL Segments: **\$7,935**

MIAMI-DADE TRANSPORTATION PLANNING ORGANIZATION
TRANSPORTATION IMPROVEMENT PROGRAM
PRIMARY STATE HIGHWAYS AND INTERMODAL



MAINTENANCE

TPO Project No: **DT4254022**
LRTP Ref: 06-10
County: DIST/ST-WIDE
Roadway ID:
Lanes Exist:
Lanes Improved:
Lanes Added:
Project Length:
District: 6

Project Description: **DISTRICTWIDE LANDSCAPE DESIGN CONSULTANT**

Type of Work: **LANDSCAPING**

SIS or Non-SIS: **No**

Extra Description:

PHASE :

PRELIMINARY ENGINEERING

Funding Source	Proposed Funding (in \$000s)							
	<2023	2022 - 2023	2023 - 2024	2024 - 2025	2025 - 2026	2026 - 2027	>2027	All Years
DIH	28	20	20	20	0	0	0	88
DS	375	260	100	50	0	0	0	785
Total	403	280	120	70	0	0	0	873

RESPONSIBLE AGENCY: **FDOT**

Item Segment TOTAL ALL Years ALL Phases: **\$873**

Item Number: **425402**

Item TOTAL ALL Years ALL Phases ALL Segments: **\$7,935**

TPO Project No: **DT4254023**
LRTP Ref: 06-10
County: DIST/ST-WIDE
Roadway ID:
Lanes Exist:
Lanes Improved:
Lanes Added:
Project Length:
District: 6

Project Description: **DISTRICTWIDE LANDSCAPE DESIGN CONSULTANT**

Type of Work: **LANDSCAPING**

SIS or Non-SIS: **No**

Extra Description:

PHASE :

PRELIMINARY ENGINEERING

Funding Source	Proposed Funding (in \$000s)							
	<2023	2022 - 2023	2023 - 2024	2024 - 2025	2025 - 2026	2026 - 2027	>2027	All Years
DIH	19	20	20	20	0	0	0	79
DS	375	260	100	50	0	0	0	785
Total	394	280	120	70	0	0	0	864

RESPONSIBLE AGENCY: **FDOT**

Item Segment TOTAL ALL Years ALL Phases: **\$864**

Item Number: **425402**

Item TOTAL ALL Years ALL Phases ALL Segments: **\$7,935**

MIAMI-DADE TRANSPORTATION PLANNING ORGANIZATION
TRANSPORTATION IMPROVEMENT PROGRAM
PRIMARY STATE HIGHWAYS AND INTERMODAL



MAINTENANCE

TPO Project No: **DT4254024**
LRTP Ref: 06-10
County: DIST/ST-WIDE
Roadway ID:
Lanes Exist:
Lanes Improved:
Lanes Added:
Project Length:
District: 6

Project Description: **DISTRICTWIDE LANDSCAPE DESIGN CONSULTANT**

Type of Work: **LANDSCAPING**

SIS or Non-SIS: **No**

Extra Description:

PHASE :

Proposed Funding (in \$000s)								
Funding Source	<2023	2022 - 2023	2023 - 2024	2024 - 2025	2025 - 2026	2026 - 2027	>2027	All Years
DIH	0	0	20	20	20	20	0	80
DS	0	0	100	150	260	100	0	610
PRELIMINARY ENGINEERING Total	0	0	120	170	280	120	0	690

RESPONSIBLE AGENCY: **FDOT**

Item Segment TOTAL ALL Years ALL Phases: **\$690**

Item Number: **425402**

Item TOTAL ALL Years ALL Phases ALL Segments: **\$7,935**

TPO Project No: **DT4254025**
LRTP Ref: 06-10
County: DIST/ST-WIDE
Roadway ID:
Lanes Exist:
Lanes Improved:
Lanes Added:
Project Length:
District: 6

Project Description: **DISTRICTWIDE LANDSCAPE DESIGN CONSULTANT**

Type of Work: **LANDSCAPING**

SIS or Non-SIS: **No**

Extra Description:

PHASE :

Proposed Funding (in \$000s)								
Funding Source	<2023	2022 - 2023	2023 - 2024	2024 - 2025	2025 - 2026	2026 - 2027	>2027	All Years
DIH	0	0	20	20	20	20	0	80
DS	0	0	100	150	260	100	0	610
PRELIMINARY ENGINEERING Total	0	0	120	170	280	120	0	690

RESPONSIBLE AGENCY: **FDOT**

Item Segment TOTAL ALL Years ALL Phases: **\$690**

Item Number: **425402**

Item TOTAL ALL Years ALL Phases ALL Segments: **\$7,935**

MIAMI-DADE TRANSPORTATION PLANNING ORGANIZATION
TRANSPORTATION IMPROVEMENT PROGRAM
PRIMARY STATE HIGHWAYS AND INTERMODAL



MAINTENANCE

TPO Project No: **DT4283271**
LRTP Ref: 06-10
County: DIST/ST-WIDE
Roadway ID:
Lanes Exist:
Lanes Improved:
Lanes Added:
Project Length:
District: 6

Project Description: **SPECIALIZED CONSULTANT SERVICES
NPDES PROGRAM**

Type of Work: **DRAINAGE IMPROVEMENTS**

SIS or Non-SIS: **No**

Extra Description:

		Proposed Funding (in \$000s)							
PHASE :	Funding Source	<2023	2022 - 2023	2023 - 2024	2024 - 2025	2025 - 2026	2026 - 2027	>2027	All Years
		672	0	0	0	0	0	0	672
MAINTENANCE	Total	672	0	0	0	0	0	0	672

RESPONSIBLE AGENCY: **FDOT**

Item Segment TOTAL ALL Years ALL Phases: **\$672**

Item Number: 428327 Item TOTAL ALL Years ALL Phases ALL Segments: **\$3,370**

TPO Project No: **DT4283272**
LRTP Ref: 06-10
County: DIST/ST-WIDE
Roadway ID:
Lanes Exist:
Lanes Improved:
Lanes Added:
Project Length:
District: 6

Project Description: **SPECIALIZED CONSULTANT SERVICES
NPDES PROGRAM**

Type of Work: **DRAINAGE IMPROVEMENTS**

SIS or Non-SIS: **No**

Extra Description:

		Proposed Funding (in \$000s)							
PHASE :	Funding Source	<2023	2022 - 2023	2023 - 2024	2024 - 2025	2025 - 2026	2026 - 2027	>2027	All Years
		1,500	0	0	0	0	0	0	1,500
MAINTENANCE	Total	1,500	0	0	0	0	0	0	1,500

RESPONSIBLE AGENCY: **FDOT**

Item Segment TOTAL ALL Years ALL Phases: **\$1,500**

Item Number: 428327 Item TOTAL ALL Years ALL Phases ALL Segments: **\$3,370**

MIAMI-DADE TRANSPORTATION PLANNING ORGANIZATION
TRANSPORTATION IMPROVEMENT PROGRAM
PRIMARY STATE HIGHWAYS AND INTERMODAL



MAINTENANCE

TPO Project No: **DT4283273**
LRTP Ref: 06-10
County: DIST/ST-WIDE
Roadway ID:
Lanes Exist:
Lanes Improved:
Lanes Added:
Project Length:
District: 6

Project Description: **SPECIALIZED CONSULTANT SERVICES
NPDES PROGRAM**

Type of Work: **DRAINAGE IMPROVEMENTS**

SIS or Non-SIS: **No**

Extra Description:

		Proposed Funding (in \$000s)							
PHASE :	Funding Source	<2023	2022 - 2023	2023 - 2024	2024 - 2025	2025 - 2026	2026 - 2027	>2027	All Years
	D	1,048	150	0	0	0	0	0	1,198
MAINTENANCE	Total	1,048	150	0	0	0	0	0	1,198

RESPONSIBLE AGENCY: **FDOT**

Item Segment TOTAL ALL Years ALL Phases: **\$1,198**

Item Number: **428327** Item TOTAL ALL Years ALL Phases ALL Segments: **\$3,370**

TPO Project No: **DT4283451**
LRTP Ref: 06-10
County: DIST/ST-WIDE
Roadway ID:
Lanes Exist:
Lanes Improved:
Lanes Added:
Project Length:
District: 6

Project Description: **DISTRICTWIDE NPDES PUSH BUTTON
DRAINAGE & TECH CONSULT SERVICE &
GIS SUP**

Type of Work: **DRAINAGE IMPROVEMENTS**

SIS or Non-SIS: **No**

Extra Description:

		Proposed Funding (in \$000s)							
PHASE :	Funding Source	<2023	2022 - 2023	2023 - 2024	2024 - 2025	2025 - 2026	2026 - 2027	>2027	All Years
		1,155	0	0	0	0	0	0	1,155
MAINTENANCE	Total	1,155	0	0	0	0	0	0	1,155

RESPONSIBLE AGENCY: **FDOT**

Item Segment TOTAL ALL Years ALL Phases: **\$1,155**

Item Number: **428345** Item TOTAL ALL Years ALL Phases ALL Segments: **\$5,811**

MIAMI-DADE TRANSPORTATION PLANNING ORGANIZATION
TRANSPORTATION IMPROVEMENT PROGRAM
PRIMARY STATE HIGHWAYS AND INTERMODAL



MAINTENANCE

TPO Project No: **DT4283452**
LRTP Ref: 06-10
County: DIST/ST-WIDE
Roadway ID:
Lanes Exist:
Lanes Improved:
Lanes Added:
Project Length:
District: 6

Project Description: **DISTRICTWIDE NPDES PUSH BUTTON DRAINAGE & TECH CONSULT SERVICE & GIS SUP**

Type of Work: **DRAINAGE IMPROVEMENTS**

SIS or Non-SIS: **No**

Extra Description:

PHASE :	Funding Source	Proposed Funding (in \$000s)							All Years
		<2023	2022 - 2023	2023 - 2024	2024 - 2025	2025 - 2026	2026 - 2027	>2027	
		1,411	0	0	0	0	0	0	1,411
MAINTENANCE	Total	1,411	0	0	0	0	0	0	1,411

RESPONSIBLE AGENCY: **FDOT**

Item Segment TOTAL ALL Years ALL Phases: **\$1,411**

Item Number: 428345 Item TOTAL ALL Years ALL Phases ALL Segments: **\$5,811**

TPO Project No: **DT4283453**
LRTP Ref: 06-10
County: DIST/ST-WIDE
Roadway ID:
Lanes Exist:
Lanes Improved:
Lanes Added:
Project Length:
District: 6

Project Description: **DISTRICTWIDE NPDES PUSH BUTTON DRAINAGE & TECH CONSULT SERVICE**

Type of Work: **DRAINAGE IMPROVEMENTS**

SIS or Non-SIS: **No**

Extra Description:

PHASE :	Funding Source	Proposed Funding (in \$000s)							All Years
		<2023	2022 - 2023	2023 - 2024	2024 - 2025	2025 - 2026	2026 - 2027	>2027	
		6	0	0	0	0	0	0	6
PRELIMINARY ENGINEERING	Total	6	0	0	0	0	0	0	6
		1,439	0	0	0	0	0	0	1,439
MAINTENANCE	Total	1,439	0	0	0	0	0	0	1,439

RESPONSIBLE AGENCY: **FDOT**

Item Segment TOTAL ALL Years ALL Phases: **\$1,445**

Item Number: 428345 Item TOTAL ALL Years ALL Phases ALL Segments: **\$5,811**

MIAMI-DADE TRANSPORTATION PLANNING ORGANIZATION
TRANSPORTATION IMPROVEMENT PROGRAM
PRIMARY STATE HIGHWAYS AND INTERMODAL



MAINTENANCE

TPO Project No: **DT4283454**
LRTP Ref: 06-10
County: DIST/ST-WIDE
Roadway ID:
Lanes Exist:
Lanes Improved:
Lanes Added:
Project Length:
District: 6

Project Description: **DISTRICTWIDE NPDES PUSH BUTTON DRAINAGE & TECH CONSULT SERVICE**

Type of Work: **DRAINAGE IMPROVEMENTS**

SIS or Non-SIS: **No**

Extra Description:

		Proposed Funding (in \$000s)							
PHASE :	Funding Source	<2023	2022 - 2023	2023 - 2024	2024 - 2025	2025 - 2026	2026 - 2027	>2027	All Years
		1,350	0	0	0	0	0	0	1,350
MAINTENANCE	Total	1,350	0	0	0	0	0	0	1,350

RESPONSIBLE AGENCY: **FDOT**

Item Segment TOTAL ALL Years ALL Phases: **\$1,350**

Item Number: 428345 Item TOTAL ALL Years ALL Phases ALL Segments: **\$5,811**

TPO Project No: **DT4283455**
LRTP Ref: 06-10
County: DIST/ST-WIDE
Roadway ID:
Lanes Exist:
Lanes Improved:
Lanes Added:
Project Length:
District: 6

Project Description: **DISTRICTWIDE NPDES PUSH BUTTON DRAINAGE & TECH CONSULTANT SERVICES**

Type of Work: **DRAINAGE IMPROVEMENTS**

SIS or Non-SIS: **No**

Extra Description:

		Proposed Funding (in \$000s)							
PHASE :	Funding Source	<2023	2022 - 2023	2023 - 2024	2024 - 2025	2025 - 2026	2026 - 2027	>2027	All Years
	D	50	100	100	50	0	0	0	300
MAINTENANCE	Total	50	100	100	50	0	0	0	300

RESPONSIBLE AGENCY: **FDOT**

Item Segment TOTAL ALL Years ALL Phases: **\$300**

Item Number: 428345 Item TOTAL ALL Years ALL Phases ALL Segments: **\$5,811**

MIAMI-DADE TRANSPORTATION PLANNING ORGANIZATION
TRANSPORTATION IMPROVEMENT PROGRAM
PRIMARY STATE HIGHWAYS AND INTERMODAL



MAINTENANCE

TPO Project No: **DT4283456**
LRTP Ref: 06-10
County: DIST/ST-WIDE
Roadway ID:
Lanes Exist:
Lanes Improved:
Lanes Added:
Project Length:
District: 6

Project Description: **DISTRICTWIDE NPDES PUSH BUTTON DRAINAGE & TECH CONSULTANT SERVICES**

Type of Work: **DRAINAGE IMPROVEMENTS**

SIS or Non-SIS: **No**

Extra Description:

		Proposed Funding (in \$000s)							
PHASE :	Funding Source	<2023	2022 - 2023	2023 - 2024	2024 - 2025	2025 - 2026	2026 - 2027	>2027	All Years
	D	0	0	0	50	100	0	0	150
MAINTENANCE	Total	0	0	0	50	100	0	0	150

RESPONSIBLE AGENCY: **FDOT**

Item Segment TOTAL ALL Years ALL Phases: **\$150**

Item Number: 428345 Item TOTAL ALL Years ALL Phases ALL Segments: **\$5,811**

TPO Project No: **DT4302751**
LRTP Ref: 06-10
County: MIAMI-DADE
Roadway ID:
Lanes Exist:
Lanes Improved:
Lanes Added:
Project Length:
District: 6

Project Description: **NPDES PROGRAM MIAMI DADE COUNTYWIDE MAPPING OF DRAINAGE INFRASTRUCTURE**

Type of Work: **PRELIMINARY ENGINEERING**

SIS or Non-SIS: **No**

Extra Description:

		Proposed Funding (in \$000s)							
PHASE :	Funding Source	<2023	2022 - 2023	2023 - 2024	2024 - 2025	2025 - 2026	2026 - 2027	>2027	All Years
		2,420	0	0	0	0	0	0	2,420
MAINTENANCE	Total	2,420	0	0	0	0	0	0	2,420

RESPONSIBLE AGENCY: **FDOT**

Item Segment TOTAL ALL Years ALL Phases: **\$2,420**

Item Number: 430275 Item TOTAL ALL Years ALL Phases ALL Segments: **\$8,971**

MIAMI-DADE TRANSPORTATION PLANNING ORGANIZATION
TRANSPORTATION IMPROVEMENT PROGRAM
PRIMARY STATE HIGHWAYS AND INTERMODAL



MAINTENANCE

TPO Project No: **DT4302752**
LRTP Ref: 06-10
County: MIAMI-DADE
Roadway ID:
Lanes Exist:
Lanes Improved:
Lanes Added:
Project Length:
District: 6

Project Description: **NPDES PROGRAM MIAMI DADE
COUNTYWIDE MAPPING OF DRAINAGE
INFRASTRUCTURE**

Type of Work: **PRELIMINARY ENGINEERING**

SIS or Non-SIS: **No**

Extra Description:

		Proposed Funding (in \$000s)							
PHASE :	Funding Source	<2023	2022 - 2023	2023 - 2024	2024 - 2025	2025 - 2026	2026 - 2027	>2027	All Years
		3,101	0	0	0	0	0	0	3,101
MAINTENANCE	Total	3,101	0	0	0	0	0	0	3,101

RESPONSIBLE AGENCY: **FDOT**

Item Segment TOTAL ALL Years ALL Phases: **\$3,101**

Item Number: 430275 Item TOTAL ALL Years ALL Phases ALL Segments: **\$8,971**

TPO Project No: **DT4302753**
LRTP Ref: 06-10
County: MIAMI-DADE
Roadway ID:
Lanes Exist:
Lanes Improved:
Lanes Added:
Project Length:
District: 6

Project Description: **NPDES PROGRAM MIAMI DADE
COUNTYWIDE MAPPING OF DRAINAGE
INFRASTRUCTURE**

Type of Work: **PRELIMINARY ENGINEERING**

SIS or Non-SIS: **No**

Extra Description:

		Proposed Funding (in \$000s)							
PHASE :	Funding Source	<2023	2022 - 2023	2023 - 2024	2024 - 2025	2025 - 2026	2026 - 2027	>2027	All Years
	D	650	560	560	560	0	0	0	2,330
MAINTENANCE	Total	650	560	560	560	0	0	0	2,330

RESPONSIBLE AGENCY: **FDOT**

Item Segment TOTAL ALL Years ALL Phases: **\$2,330**

Item Number: 430275 Item TOTAL ALL Years ALL Phases ALL Segments: **\$8,971**

MIAMI-DADE TRANSPORTATION PLANNING ORGANIZATION
TRANSPORTATION IMPROVEMENT PROGRAM
PRIMARY STATE HIGHWAYS AND INTERMODAL



MAINTENANCE

TPO Project No: **DT4302754**
LRTP Ref: 06-10
County: MIAMI-DADE
Roadway ID:
Lanes Exist:
Lanes Improved:
Lanes Added:
Project Length:
District: 6

Project Description: **NPDES PROGRAM MIAMI DADE
COUNTYWIDE MAPPING OF DRAINAGE
INFRASTRUCTURE**

Type of Work: **PRELIMINARY ENGINEERING**

SIS or Non-SIS: **No**

Extra Description:

PHASE :	Funding Source	Proposed Funding (in \$000s)							All Years
		<2023	2022 - 2023	2023 - 2024	2024 - 2025	2025 - 2026	2026 - 2027	>2027	
	D	0	0	0	0	560	560	0	1,120
MAINTENANCE	Total	0	0	0	0	560	560	0	1,120

RESPONSIBLE AGENCY: **FDOT**

Item Segment TOTAL ALL Years ALL Phases: **\$1,120**

Item Number: 430275 Item TOTAL ALL Years ALL Phases ALL Segments: **\$8,971**

TPO Project No: **DT4329071**
LRTP Ref: 06-09
County: DIST/ST-WIDE
Roadway ID:
Lanes Exist:
Lanes Improved:
Lanes Added:
Project Length:
District: 6

Project Description: **DISTRICTWIDE LOCAL GOVERNMENT IN-
DEPTH BRIDGE INSPECTION**

Type of Work: **BRIDGE OPERATIONS**

SIS or Non-SIS: **No**

Extra Description:

PHASE :	Funding Source	Proposed Funding (in \$000s)							All Years
		<2023	2022 - 2023	2023 - 2024	2024 - 2025	2025 - 2026	2026 - 2027	>2027	
		2,815	0	0	0	0	0	0	2,815
MAINTENANCE	Total	2,815	0	0	0	0	0	0	2,815

RESPONSIBLE AGENCY: **FDOT**

Item Segment TOTAL ALL Years ALL Phases: **\$2,815**

Item Number: 432907 Item TOTAL ALL Years ALL Phases ALL Segments: **\$4,677**

MIAMI-DADE TRANSPORTATION PLANNING ORGANIZATION
TRANSPORTATION IMPROVEMENT PROGRAM
PRIMARY STATE HIGHWAYS AND INTERMODAL



MAINTENANCE

TPO Project No: **DT4329072**
LRTP Ref: 06-09
County: DIST/ST-WIDE
Roadway ID:
Lanes Exist:
Lanes Improved:
Lanes Added:
Project Length:
District: 6

Project Description: **DISTRICTWIDE LOCAL GOVERNMENT IN-DEPTH BRIDGE INSPECTION**

Type of Work: **BRIDGE OPERATIONS**

SIS or Non-SIS: **No**

Extra Description:

		Proposed Funding (in \$000s)							
PHASE :	Funding Source	<2023	2022 - 2023	2023 - 2024	2024 - 2025	2025 - 2026	2026 - 2027	>2027	All Years
	ACBZ	0	0	905	0	957	0	0	1,862
MAINTENANCE	Total	0	0	905	0	957	0	0	1,862

RESPONSIBLE AGENCY: **FDOT**

Item Segment TOTAL ALL Years ALL Phases: **\$1,862**

Item Number: 432907 Item TOTAL ALL Years ALL Phases ALL Segments: **\$4,677**

TPO Project No: **DT4329081**
LRTP Ref: 06-09
County: DIST/ST-WIDE
Roadway ID:
Lanes Exist:
Lanes Improved:
Lanes Added:
Project Length:
District: 6

Project Description: **DISTRICTWIDE LOCAL GOVERNMENT IN-DEPTH BRIDGE INSPECTION**

Type of Work: **BRIDGE OPERATIONS**

SIS or Non-SIS: **No**

Extra Description:

		Proposed Funding (in \$000s)							
PHASE :	Funding Source	<2023	2022 - 2023	2023 - 2024	2024 - 2025	2025 - 2026	2026 - 2027	>2027	All Years
		5,475	0	0	0	0	0	0	5,475
MAINTENANCE	Total	5,475	0	0	0	0	0	0	5,475

RESPONSIBLE AGENCY: **FDOT**

Item Segment TOTAL ALL Years ALL Phases: **\$5,475**

Item Number: 432908 Item TOTAL ALL Years ALL Phases ALL Segments: **\$8,943**

MIAMI-DADE TRANSPORTATION PLANNING ORGANIZATION
TRANSPORTATION IMPROVEMENT PROGRAM
PRIMARY STATE HIGHWAYS AND INTERMODAL



MAINTENANCE

TPO Project No: **DT4329082**
LRTP Ref: 06-09
County: DIST/ST-WIDE
Roadway ID:
Lanes Exist:
Lanes Improved:
Lanes Added:
Project Length:
District: 6

Project Description: **DISTRICTWIDE LOCAL GOVERNMENT IN-DEPTH BRIDGE INSPECTION**

Type of Work: **BRIDGE OPERATIONS**

SIS or Non-SIS: **No**

Extra Description:

		Proposed Funding (in \$000s)							
PHASE :	Funding Source	<2023	2022 - 2023	2023 - 2024	2024 - 2025	2025 - 2026	2026 - 2027	>2027	All Years
	ACBR	0	0	1,684	0	1,784	0	0	3,468
MAINTENANCE	Total	0	0	1,684	0	1,784	0	0	3,468

RESPONSIBLE AGENCY: **FDOT**

Item Segment TOTAL ALL Years ALL Phases: **\$3,468**

Item Number: **432908** Item TOTAL ALL Years ALL Phases ALL Segments: **\$8,943**

TPO Project No: **DT4383301**
LRTP Ref: 06-09
County: MIAMI-DADE
Roadway ID:
Lanes Exist:
Lanes Improved:
Lanes Added:
Project Length:
District: 6

Project Description: **DISTRICT 6 - STATE HIGHWAY LIGHTING ELECTRICITY**

Type of Work: **LIGHTING**

SIS or Non-SIS: **No**

Extra Description:

		Proposed Funding (in \$000s)							
PHASE :	Funding Source	<2023	2022 - 2023	2023 - 2024	2024 - 2025	2025 - 2026	2026 - 2027	>2027	All Years
	D	4,618	830	830	830	830	0	0	7,938
MAINTENANCE	Total	4,618	830	830	830	830	0	0	7,938

RESPONSIBLE AGENCY: **FDOT**

Item Segment TOTAL ALL Years ALL Phases: **\$7,938**

Item Number: **438330** Item TOTAL ALL Years ALL Phases ALL Segments: **\$7,938**

MIAMI-DADE TRANSPORTATION PLANNING ORGANIZATION
TRANSPORTATION IMPROVEMENT PROGRAM
PRIMARY STATE HIGHWAYS AND INTERMODAL



MAINTENANCE

TPO Project No: **DT4409011**
LRTP Ref: 06-09
County: MIAMI-DADE
Roadway ID:
Lanes Exist:
Lanes Improved:
Lanes Added:
Project Length:
District: 6

Project Description: **STRUCTURAL REPAIR MIAMI-DADE COUNTY**

Type of Work: **BRIDGE-ROUTINE MAINTENANCE** SIS or Non-SIS: **No**

Extra Description:

		Proposed Funding (in \$000s)							
PHASE :	Funding Source	<2023	2022 - 2023	2023 - 2024	2024 - 2025	2025 - 2026	2026 - 2027	>2027	All Years
		1,350	0	0	0	0	0	0	1,350
MAINTENANCE	Total	1,350	0	0	0	0	0	0	1,350

RESPONSIBLE AGENCY: **FDOT**

Item Segment TOTAL ALL Years ALL Phases: **\$1,350**

Item Number: 440901 Item TOTAL ALL Years ALL Phases ALL Segments: **\$5,350**

TPO Project No: **DT4409012**
LRTP Ref: 06-09
County: MIAMI-DADE
Roadway ID:
Lanes Exist:
Lanes Improved:
Lanes Added:
Project Length:
District: 6

Project Description: **STRUCTURAL REPAIR MIAMI-DADE COUNTY**

Type of Work: **BRIDGE-ROUTINE MAINTENANCE** SIS or Non-SIS: **No**

Extra Description:

		Proposed Funding (in \$000s)							
PHASE :	Funding Source	<2023	2022 - 2023	2023 - 2024	2024 - 2025	2025 - 2026	2026 - 2027	>2027	All Years
		1,500	0	0	0	0	0	0	1,500
MAINTENANCE	Total	1,500	0	0	0	0	0	0	1,500

RESPONSIBLE AGENCY: **FDOT**

Item Segment TOTAL ALL Years ALL Phases: **\$1,500**

Item Number: 440901 Item TOTAL ALL Years ALL Phases ALL Segments: **\$5,350**

MIAMI-DADE TRANSPORTATION PLANNING ORGANIZATION
TRANSPORTATION IMPROVEMENT PROGRAM
PRIMARY STATE HIGHWAYS AND INTERMODAL



MAINTENANCE

TPO Project No: **DT4409013**
LRTP Ref: 06-09
County: MIAMI-DADE
Roadway ID:
Lanes Exist:
Lanes Improved:
Lanes Added:
Project Length:
District: 6

Project Description: **STRUCTURAL REPAIR MIAMI-DADE COUNTY**

Type of Work: **BRIDGE-ROUTINE MAINTENANCE**

SIS or Non-SIS: **No**

Extra Description:

		Proposed Funding (in \$000s)							
PHASE :	Funding Source	<2023	2022 - 2023	2023 - 2024	2024 - 2025	2025 - 2026	2026 - 2027	>2027	All Years
	D	0	500	500	500	0	0	0	1,500
MAINTENANCE	Total	0	500	500	500	0	0	0	1,500

RESPONSIBLE AGENCY: **FDOT**

Item Segment TOTAL ALL Years ALL Phases: **\$1,500**

Item Number: 440901 Item TOTAL ALL Years ALL Phases ALL Segments: **\$5,350**

TPO Project No: **DT4409014**
LRTP Ref: 06-09
County: MIAMI-DADE
Roadway ID:
Lanes Exist:
Lanes Improved:
Lanes Added:
Project Length:
District: 6

Project Description: **STRUCTURAL REPAIR MIAMI-DADE COUNTY**

Type of Work: **BRIDGE-ROUTINE MAINTENANCE**

SIS or Non-SIS: **No**

Extra Description:

		Proposed Funding (in \$000s)							
PHASE :	Funding Source	<2023	2022 - 2023	2023 - 2024	2024 - 2025	2025 - 2026	2026 - 2027	>2027	All Years
	D	0	0	0	0	500	500	0	1,000
MAINTENANCE	Total	0	0	0	0	500	500	0	1,000

RESPONSIBLE AGENCY: **FDOT**

Item Segment TOTAL ALL Years ALL Phases: **\$1,000**

Item Number: 440901 Item TOTAL ALL Years ALL Phases ALL Segments: **\$5,350**

MIAMI-DADE TRANSPORTATION PLANNING ORGANIZATION
TRANSPORTATION IMPROVEMENT PROGRAM
PRIMARY STATE HIGHWAYS AND INTERMODAL



MAINTENANCE

TPO Project No: **DT4432541**
LRTP Ref: 06-09
County: MIAMI-DADE
Roadway ID:
Lanes Exist:
Lanes Improved:
Lanes Added:
Project Length:
District: 6

Project Description: **PALMETTO EXPRESS LANES - TOLL OPERATIONS**

Type of Work: **TOLL COLLECTION**

SIS or Non-SIS: **No**

Extra Description:

		Proposed Funding (in \$000s)							
PHASE :	Funding Source	<2023	2022 - 2023	2023 - 2024	2024 - 2025	2025 - 2026	2026 - 2027	>2027	All Years
	DS	16	0	0	0	0	0	0	16
PRELIMINARY ENGINEERING	Total	16	0	0	0	0	0	0	16
	TOBI	1,431	360	360	360	360	160	0	3,031
OPERATIONS	Total	1,431	360	360	360	360	160	0	3,031
	TMBI	1	0	0	0	0	0	0	1
MAINTENANCE	Total	1	0	0	0	0	0	0	1

RESPONSIBLE AGENCY: **FDOT**

Item Segment TOTAL ALL Years ALL Phases: **\$3,048**

Item Number: **443254** Item TOTAL ALL Years ALL Phases ALL Segments: **\$3,048**

TPO Project No: **DT4456101**
LRTP Ref: 06-09
County: MIAMI-DADE
Roadway ID:
Lanes Exist:
Lanes Improved:
Lanes Added:
Project Length:
District: 6

Project Description: **STRUCTURE INSPECTIONS - MIAMI-DADE COUNTY**

Type of Work: **BRIDGE OPERATIONS**

SIS or Non-SIS: **No**

Extra Description:

		Proposed Funding (in \$000s)							
PHASE :	Funding Source	<2023	2022 - 2023	2023 - 2024	2024 - 2025	2025 - 2026	2026 - 2027	>2027	All Years
	D	1,195	300	0	0	0	0	0	1,495
MAINTENANCE	Total	1,195	300	0	0	0	0	0	1,495

RESPONSIBLE AGENCY: **FDOT**

Item Segment TOTAL ALL Years ALL Phases: **\$1,495**

Item Number: **445610** Item TOTAL ALL Years ALL Phases ALL Segments: **\$5,869**

MIAMI-DADE TRANSPORTATION PLANNING ORGANIZATION
TRANSPORTATION IMPROVEMENT PROGRAM
PRIMARY STATE HIGHWAYS AND INTERMODAL



MAINTENANCE

TPO Project No: **DT4456102**
LRTP Ref: 06-09
County: MIAMI-DADE
Roadway ID:
Lanes Exist:
Lanes Improved:
Lanes Added:
Project Length:
District: 6

Project Description: **STRUCTURE INSPECTIONS - MIAMI-DADE COUNTY**

Type of Work: **BRIDGE OPERATIONS** SIS or Non-SIS: **No**

Extra Description:

PHASE :	Funding Source	Proposed Funding (in \$000s)							All Years
		<2023	2022 - 2023	2023 - 2024	2024 - 2025	2025 - 2026	2026 - 2027	>2027	
	D	0	500	1,000	864	1,080	430	0	3,874
MAINTENANCE	Total	0	500	1,000	864	1,080	430	0	3,874

RESPONSIBLE AGENCY: **FDOT**

Item Segment TOTAL ALL Years ALL Phases: **\$3,874**

Item Number: 445610 Item TOTAL ALL Years ALL Phases ALL Segments: **\$5,869**

TPO Project No: **DT4456103**
LRTP Ref: 06-09
County: MIAMI-DADE
Roadway ID:
Lanes Exist:
Lanes Improved:
Lanes Added:
Project Length:
District: 6

Project Description: **STRUCTURE INSPECTIONS - MIAMI-DADE COUNTY**

Type of Work: **BRIDGE OPERATIONS** SIS or Non-SIS: **No**

Extra Description:

PHASE :	Funding Source	Proposed Funding (in \$000s)							All Years
		<2023	2022 - 2023	2023 - 2024	2024 - 2025	2025 - 2026	2026 - 2027	>2027	
	D	0	0	0	0	0	500	0	500
MAINTENANCE	Total	0	0	0	0	0	500	0	500

RESPONSIBLE AGENCY: **FDOT**

Item Segment TOTAL ALL Years ALL Phases: **\$500**

Item Number: 445610 Item TOTAL ALL Years ALL Phases ALL Segments: **\$5,869**

MIAMI-DADE TRANSPORTATION PLANNING ORGANIZATION
TRANSPORTATION IMPROVEMENT PROGRAM
PRIMARY STATE HIGHWAYS AND INTERMODAL



MAINTENANCE

TPO Project No: **DT4459371**
LRTP Ref: 06-09
County: MIAMI-DADE
Roadway ID:
Lanes Exist:
Lanes Improved:
Lanes Added:
Project Length:
District: 6

Project Description: **HERBICIDE MIAMI-DADE COUNTYWIDE**

Type of Work: **PERIODIC MAINTENANCE** SIS or Non-SIS: **No**

Extra Description:

PHASE :	Funding Source	Proposed Funding (in \$000s)							All Years
		<2023	2022 - 2023	2023 - 2024	2024 - 2025	2025 - 2026	2026 - 2027	>2027	
		360	0	0	0	0	0	0	360
MAINTENANCE	Total	360	0	0	0	0	0	0	360

RESPONSIBLE AGENCY: **FDOT**

Item Segment TOTAL ALL Years ALL Phases: **\$360**

Item Number: **445937** Item TOTAL ALL Years ALL Phases ALL Segments: **\$720**

TPO Project No: **DT4459372**
LRTP Ref: 06-09
County: MIAMI-DADE
Roadway ID:
Lanes Exist:
Lanes Improved:
Lanes Added:
Project Length:
District: 6

Project Description: **HERBICIDE MIAMI-DADE COUNTYWIDE**

Type of Work: **PERIODIC MAINTENANCE** SIS or Non-SIS: **No**

Extra Description:

PHASE :	Funding Source	Proposed Funding (in \$000s)							All Years
		<2023	2022 - 2023	2023 - 2024	2024 - 2025	2025 - 2026	2026 - 2027	>2027	
	D	0	120	120	120	0	0	0	360
MAINTENANCE	Total	0	120	120	120	0	0	0	360

RESPONSIBLE AGENCY: **FDOT**

Item Segment TOTAL ALL Years ALL Phases: **\$360**

Item Number: **445937** Item TOTAL ALL Years ALL Phases ALL Segments: **\$720**

MIAMI-DADE TRANSPORTATION PLANNING ORGANIZATION
TRANSPORTATION IMPROVEMENT PROGRAM
PRIMARY STATE HIGHWAYS AND INTERMODAL



MAINTENANCE

TPO Project No: **DT4461151**
LRTP Ref: 06-09
County: MIAMI-DADE
Roadway ID:
Lanes Exist:
Lanes Improved:
Lanes Added:
Project Length:
District: 6

Project Description: **STRUCTURAL REPAIR MIAMI-DADE COUNTY**

Type of Work: **BRIDGE-ROUTINE MAINTENANCE**

SIS or Non-SIS: **No**

Extra Description:

		Proposed Funding (in \$000s)							
PHASE :	Funding Source	<2023	2022 - 2023	2023 - 2024	2024 - 2025	2025 - 2026	2026 - 2027	>2027	All Years
	D	816	450	450	0	0	0	0	1,716
MAINTENANCE	Total	816	450	450	0	0	0	0	1,716

RESPONSIBLE AGENCY: **FDOT**

Item Segment TOTAL ALL Years ALL Phases: **\$1,716**

Item Number: 446115 Item TOTAL ALL Years ALL Phases ALL Segments: **\$3,066**

TPO Project No: **DT4461152**
LRTP Ref: 06-09
County: MIAMI-DADE
Roadway ID:
Lanes Exist:
Lanes Improved:
Lanes Added:
Project Length:
District: 6

Project Description: **STRUCTURAL REPAIR MIAMI-DADE COUNTY**

Type of Work: **BRIDGE-ROUTINE MAINTENANCE**

SIS or Non-SIS: **No**

Extra Description:

		Proposed Funding (in \$000s)							
PHASE :	Funding Source	<2023	2022 - 2023	2023 - 2024	2024 - 2025	2025 - 2026	2026 - 2027	>2027	All Years
	D	0	0	0	450	450	450	0	1,350
MAINTENANCE	Total	0	0	0	450	450	450	0	1,350

RESPONSIBLE AGENCY: **FDOT**

Item Segment TOTAL ALL Years ALL Phases: **\$1,350**

Item Number: 446115 Item TOTAL ALL Years ALL Phases ALL Segments: **\$3,066**

MIAMI-DADE TRANSPORTATION PLANNING ORGANIZATION
TRANSPORTATION IMPROVEMENT PROGRAM
PRIMARY STATE HIGHWAYS AND INTERMODAL



MAINTENANCE

TPO Project No: **DT4466881**
LRTP Ref: 06-09
County: DIST/ST-WIDE
Roadway ID:
Lanes Exist:
Lanes Improved:
Lanes Added:
Project Length:
District: 6

Project Description: **DISTRICTWIDE ITS OPERATIONS & MAINTENANCE OF FIELD DEVICES**

Type of Work: **OTHER ITS**

SIS or Non-SIS: **No**

Extra Description:

		Proposed Funding (in \$000s)							
PHASE :	Funding Source	<2023	2022 - 2023	2023 - 2024	2024 - 2025	2025 - 2026	2026 - 2027	>2027	All Years
	D	8,311	4,753	4,886	5,028	5,179	5,339	0	33,496
MAINTENANCE	Total	8,311	4,753	4,886	5,028	5,179	5,339	0	33,496

RESPONSIBLE AGENCY: **FDOT**

Item Segment TOTAL ALL Years ALL Phases: **\$33,496**

Item Number: **446688**

Item TOTAL ALL Years ALL Phases ALL Segments: **\$33,496**

TPO Project No: **DT4475391**
LRTP Ref: 06-09
County: DIST/ST-WIDE
Roadway ID:
Lanes Exist:
Lanes Improved:
Lanes Added:
Project Length:
District: 6

Project Description: **TRAFFIC SIGNAL MAST ARMS AND HIGH MAST LIGHT POLES INSPECTIONS**

Type of Work: **BRIDGE OPERATIONS**

SIS or Non-SIS: **No**

Extra Description:

		Proposed Funding (in \$000s)							
PHASE :	Funding Source	<2023	2022 - 2023	2023 - 2024	2024 - 2025	2025 - 2026	2026 - 2027	>2027	All Years
	D	0	0	0	0	0	172	0	172
MAINTENANCE	Total	0	0	0	0	0	172	0	172

RESPONSIBLE AGENCY: **FDOT**

Item Segment TOTAL ALL Years ALL Phases: **\$172**

Item Number: **447539**

Item TOTAL ALL Years ALL Phases ALL Segments: **\$172**

MIAMI-DADE TRANSPORTATION PLANNING ORGANIZATION
TRANSPORTATION IMPROVEMENT PROGRAM
PRIMARY STATE HIGHWAYS AND INTERMODAL



MAINTENANCE

TPO Project No: **DT4481331**
LRTP Ref: 06-10
County: MIAMI-DADE
Roadway ID:
Lanes Exist:
Lanes Improved:
Lanes Added:
Project Length:
District: 6

Project Description: **MAINTENANCE CONSULTANT SUPPORT**

Type of Work: **OTHER ITS**

SIS or Non-SIS: **No**

Extra Description:

PHASE :	Funding Source	Proposed Funding (in \$000s)							All Years
		<2023	2022 - 2023	2023 - 2024	2024 - 2025	2025 - 2026	2026 - 2027	>2027	
	D	239	147	147	147	147	147	0	974
MAINTENANCE	Total	239	147	147	147	147	147	0	974

RESPONSIBLE AGENCY: **FDOT**

Item Segment TOTAL ALL Years ALL Phases: **\$974**

Item Number: **448133** Item TOTAL ALL Years ALL Phases ALL Segments: **\$974**

TPO Project No: **DT4500681**
LRTP Ref: 06-10
County: MIAMI-DADE
Roadway ID:
Lanes Exist:
Lanes Improved:
Lanes Added:
Project Length:
District: 6

Project Description: **MIAMI DISTRICT HEADQUARTERS - LAKESIDE BUILDING FLOORING REPLACEMENT**

Type of Work: **FIXED CAPITAL OUTLAY**

SIS or Non-SIS: **No**

Extra Description:

PHASE :	Funding Source	Proposed Funding (in \$000s)							All Years
		<2023	2022 - 2023	2023 - 2024	2024 - 2025	2025 - 2026	2026 - 2027	>2027	
	D	0	100	0	0	0	0	0	100
MAINTENANCE	Total	0	100	0	0	0	0	0	100

RESPONSIBLE AGENCY: **FDOT**

Item Segment TOTAL ALL Years ALL Phases: **\$100**

Item Number: **450068** Item TOTAL ALL Years ALL Phases ALL Segments: **\$100**

MIAMI-DADE TRANSPORTATION PLANNING ORGANIZATION
TRANSPORTATION IMPROVEMENT PROGRAM
PRIMARY STATE HIGHWAYS AND INTERMODAL



MAINTENANCE

TPO Project No: **DT4500811**
LRTP Ref: 06-10
County: MIAMI-DADE
Roadway ID:
Lanes Exist:
Lanes Improved:
Lanes Added:
Project Length:
District: 6

Project Description: **MIAMI DISTRICT HEADQUARTERS - AUDITORIUM DRAINAGE IMPROVEMENT**

Type of Work: **FIXED CAPITAL OUTLAY** SIS or Non-SIS: **No**

Extra Description:

PHASE :	Funding Source	Proposed Funding (in \$000s)							All Years
		<2023	2022 - 2023	2023 - 2024	2024 - 2025	2025 - 2026	2026 - 2027	>2027	
	D	0	0	60	0	0	0	0	60
MAINTENANCE	Total	0	0	60	0	0	0	0	60

RESPONSIBLE AGENCY: **FDOT**

Item Segment TOTAL ALL Years ALL Phases: **\$60**

Item Number: 450081 Item TOTAL ALL Years ALL Phases ALL Segments: **\$60**

TPO Project No: **DT4500871**
LRTP Ref: 06-10
County: MIAMI-DADE
Roadway ID:
Lanes Exist:
Lanes Improved:
Lanes Added:
Project Length:
District: 6

Project Description: **MIAMI DISTRICT HEADQUARTERS - CONSTRUCTION BUILDING ROOF COATING**

Type of Work: **FIXED CAPITAL OUTLAY** SIS or Non-SIS: **No**

Extra Description:

PHASE :	Funding Source	Proposed Funding (in \$000s)							All Years
		<2023	2022 - 2023	2023 - 2024	2024 - 2025	2025 - 2026	2026 - 2027	>2027	
	D	0	75	0	0	0	0	0	75
MAINTENANCE	Total	0	75	0	0	0	0	0	75

RESPONSIBLE AGENCY: **FDOT**

Item Segment TOTAL ALL Years ALL Phases: **\$75**

Item Number: 450087 Item TOTAL ALL Years ALL Phases ALL Segments: **\$75**

MIAMI-DADE TRANSPORTATION PLANNING ORGANIZATION
TRANSPORTATION IMPROVEMENT PROGRAM
PRIMARY STATE HIGHWAYS AND INTERMODAL



MAINTENANCE

TPO Project No: **DT4500881**
LRTP Ref: 06-10
County: MIAMI-DADE
Roadway ID:
Lanes Exist:
Lanes Improved:
Lanes Added:
Project Length:
District: 6

Project Description: **SOUTH DADE MAINTENANCE YARD - ENTRANCE DRIVEWAY IMPROVEMENT**

Type of Work: **FIXED CAPITAL OUTLAY** SIS or Non-SIS: **No**

Extra Description:

PHASE :	Funding Source	Proposed Funding (in \$000s)							All Years
		<2023	2022 - 2023	2023 - 2024	2024 - 2025	2025 - 2026	2026 - 2027	>2027	
	D	0	50	0	0	0	0	0	50
MAINTENANCE	Total	0	50	0	0	0	0	0	50

RESPONSIBLE AGENCY: **FDOT**

Item Segment TOTAL ALL Years ALL Phases: **\$50**

Item Number: 450088 Item TOTAL ALL Years ALL Phases ALL Segments: **\$50**

TPO Project No: **DT4500911**
LRTP Ref: 06-10
County: MIAMI-DADE
Roadway ID:
Lanes Exist:
Lanes Improved:
Lanes Added:
Project Length:
District: 6

Project Description: **SOUTH DADE MAINTENANCE YARD - ADMIN BUILDING CARPET REPLACEMENT**

Type of Work: **FIXED CAPITAL OUTLAY** SIS or Non-SIS: **No**

Extra Description:

PHASE :	Funding Source	Proposed Funding (in \$000s)							All Years
		<2023	2022 - 2023	2023 - 2024	2024 - 2025	2025 - 2026	2026 - 2027	>2027	
	D	0	0	30	0	0	0	0	30
MAINTENANCE	Total	0	0	30	0	0	0	0	30

RESPONSIBLE AGENCY: **FDOT**

Item Segment TOTAL ALL Years ALL Phases: **\$30**

Item Number: 450091 Item TOTAL ALL Years ALL Phases ALL Segments: **\$30**

Yearly Totals	\$391,857	\$23,642	\$26,228	\$20,191	\$23,289	\$18,851	\$0	\$504,058
MAINTENANCE		5 Year TIP Total						\$112,201

MIAMI-DADE TRANSPORTATION PLANNING ORGANIZATION
TRANSPORTATION IMPROVEMENT PROGRAM
PRIMARY STATE HIGHWAYS AND INTERMODAL



MISCELLANEOUS

TPO Project No: **DT2499431**
LRTP Ref: 06-09
County: MIAMI-DADE
Roadway ID:
Lanes Exist:
Lanes Improved:
Lanes Added:
Project Length:
District: 6

Project Description: **MIAMI-DADE COUNTYWIDE -
CONTAMINATION ASSESSMENT &
REMEDATION**

Type of Work: **ENVIRONMENTAL TEST/MITIGATE**

SIS or Non-SIS: **No**

Extra Description:

		Proposed Funding (in \$000s)							
PHASE :	Funding Source	<2023	2022 - 2023	2023 - 2024	2024 - 2025	2025 - 2026	2026 - 2027	>2027	All Years
		3,077	0	0	0	0	0	0	3,077
PRELIMINARY ENGINEERING	Total	3,077	0	0	0	0	0	0	3,077
		989	0	0	0	0	0	0	989
ENVIRONMENTAL	Total	989	0	0	0	0	0	0	989
		363	0	0	0	0	0	0	363
PROJECT DEVELOPMENT AND ENVIRONMENTAL	Total	363	0	0	0	0	0	0	363

RESPONSIBLE AGENCY: **FDOT**

Item Segment TOTAL ALL Years ALL Phases: **\$4,429**

Item Number: 249943

Item TOTAL ALL Years ALL Phases ALL Segments: **\$16,240**

TPO Project No: **DT2499432**
LRTP Ref: 06-09
County: MIAMI-DADE
Roadway ID:
Lanes Exist:
Lanes Improved:
Lanes Added:
Project Length:
District: 6

Project Description: **DISTRICTWIDE CONTAMINATION
ASSESSMENT & REMEDIATION
CONSULTANT**

Type of Work: **ENVIRONMENTAL TEST/MITIGATE**

SIS or Non-SIS: **No**

Extra Description:

		Proposed Funding (in \$000s)							
PHASE :	Funding Source	<2023	2022 - 2023	2023 - 2024	2024 - 2025	2025 - 2026	2026 - 2027	>2027	All Years
		104	0	0	0	0	0	0	104
PRELIMINARY ENGINEERING	Total	104	0	0	0	0	0	0	104

RESPONSIBLE AGENCY: **FDOT**

Item Segment TOTAL ALL Years ALL Phases: **\$104**

Item Number: 249943

Item TOTAL ALL Years ALL Phases ALL Segments: **\$16,240**

MIAMI-DADE TRANSPORTATION PLANNING ORGANIZATION
TRANSPORTATION IMPROVEMENT PROGRAM
PRIMARY STATE HIGHWAYS AND INTERMODAL



MISCELLANEOUS

TPO Project No: **DT2499433**
LRTP Ref: 06-09
County: MIAMI-DADE
Roadway ID:
Lanes Exist:
Lanes Improved:
Lanes Added:
Project Length:
District: 6

Project Description: **MIAMI-DADE COUNTYWIDE -
CONTAMINATION ASSESSMENT &
REMEDATION**

Type of Work: **ENVIRONMENTAL TEST/MITIGATE**

SIS or Non-SIS: **No**

Extra Description:

		Proposed Funding (in \$000s)							
PHASE :	Funding Source	<2023	2022 - 2023	2023 - 2024	2024 - 2025	2025 - 2026	2026 - 2027	>2027	All Years
	DDR	6,067	800	700	100	0	0	0	7,667
	DIH	43	50	50	25	0	0	0	168
	DS	785	0	0	250	0	0	0	1,035
PRELIMINARY ENGINEERING	Total	6,895	850	750	375	0	0	0	8,870
	DS	584	0	0	0	0	0	0	584
ENVIRONMENTAL	Total	584	0	0	0	0	0	0	584
	DIH	373	0	0	0	0	0	0	373
PROJECT DEVELOPMENT AND ENVIRONMENTAL	Total	373	0	0	0	0	0	0	373

RESPONSIBLE AGENCY: **FDOT**

Item Segment TOTAL ALL Years ALL Phases: **\$9,827**
Item Number: 249943 Item TOTAL ALL Years ALL Phases ALL Segments: **\$16,240**

TPO Project No: **DT2499435**
LRTP Ref: 06-09
County: DIST/ST-WIDE
Roadway ID:
Lanes Exist:
Lanes Improved:
Lanes Added:
Project Length:
District: 6

Project Description: **DISTRICTWIDE CONTAMINATION
ASSESSMENT & REMEDIATION**

Type of Work: **ENVIRONMENTAL TEST/MITIGATE**

SIS or Non-SIS: **No**

Extra Description:

		Proposed Funding (in \$000s)							
PHASE :	Funding Source	<2023	2022 - 2023	2023 - 2024	2024 - 2025	2025 - 2026	2026 - 2027	>2027	All Years
	DDR	0	0	0	175	350	350	0	875
	DIH	0	0	0	15	25	25	0	65
PRELIMINARY ENGINEERING	Total	0	0	0	190	375	375	0	940

RESPONSIBLE AGENCY: **FDOT**

Item Segment TOTAL ALL Years ALL Phases: **\$940**
Item Number: 249943 Item TOTAL ALL Years ALL Phases ALL Segments: **\$16,240**

MIAMI-DADE TRANSPORTATION PLANNING ORGANIZATION
TRANSPORTATION IMPROVEMENT PROGRAM
PRIMARY STATE HIGHWAYS AND INTERMODAL



MISCELLANEOUS

TPO Project No: **DT2499436**
LRTP Ref: 06-09
County: DIST/ST-WIDE
Roadway ID:
Lanes Exist:
Lanes Improved:
Lanes Added:
Project Length:
District: 6

Project Description: **DISTRICTWIDE CONTAMINATION ASSESSMENT & REMEDIATION**

Type of Work: **ENVIRONMENTAL TEST/MITIGATE** SIS or Non-SIS: **No**

Extra Description:

PHASE :

Funding Source	Proposed Funding (in \$000s)							
	<2023	2022 - 2023	2023 - 2024	2024 - 2025	2025 - 2026	2026 - 2027	>2027	All Years
DDR	0	0	0	175	350	350	0	875
DIH	0	0	0	15	25	25	0	65
PRELIMINARY ENGINEERING Total	0	0	0	190	375	375	0	940

RESPONSIBLE AGENCY: **FDOT**

Item Segment **TOTAL ALL Years ALL Phases:** **\$940**

Item Number: **249943** Item **TOTAL ALL Years ALL Phases ALL Segments:** **\$16,240**

TPO Project No: **DT2501151**
LRTP Ref: 06-09
County: MIAMI-DADE
Roadway ID:
Lanes Exist:
Lanes Improved:
Lanes Added:
Project Length:
District: 6

Project Description: **ITS TECHNICAL CONSULTANT**

Type of Work: **TECHNICAL ASSISTANCE** SIS or Non-SIS: **No**

Extra Description:

PHASE :

Funding Source	Proposed Funding (in \$000s)							
	<2023	2022 - 2023	2023 - 2024	2024 - 2025	2025 - 2026	2026 - 2027	>2027	All Years
	5,076	0	0	0	0	0	0	5,076
PRELIMINARY ENGINEERING Total	5,076	0	0	0	0	0	0	5,076

RESPONSIBLE AGENCY: **FDOT**

Item Segment **TOTAL ALL Years ALL Phases:** **\$5,076**

Item Number: **250115** Item **TOTAL ALL Years ALL Phases ALL Segments:** **\$41,706**

MIAMI-DADE TRANSPORTATION PLANNING ORGANIZATION
TRANSPORTATION IMPROVEMENT PROGRAM
PRIMARY STATE HIGHWAYS AND INTERMODAL



MISCELLANEOUS

TPO Project No: **DT2501152**
LRTP Ref: 06-09
County: DIST/ST-WIDE
Roadway ID:
Lanes Exist:
Lanes Improved:
Lanes Added:
Project Length:
District: 6

Project Description: **ITS DISTRICTWIDE TECHNICAL SUPPORT & PUBLIC INVOLVEMENT**

Type of Work: **TECHNICAL ASSISTANCE** SIS or Non-SIS: **No**

Extra Description:

		Proposed Funding (in \$000s)							
PHASE :	Funding Source	<2023	2022 - 2023	2023 - 2024	2024 - 2025	2025 - 2026	2026 - 2027	>2027	All Years
		1,649	0	0	0	0	0	0	1,649
PRELIMINARY ENGINEERING	Total	1,649	0	0	0	0	0	0	1,649

RESPONSIBLE AGENCY: **FDOT**

Item Segment TOTAL ALL Years ALL Phases: **\$1,649**

Item Number: 250115 Item TOTAL ALL Years ALL Phases ALL Segments: **\$41,706**

TPO Project No: **DT2501153**
LRTP Ref: 06-09
County: DIST/ST-WIDE
Roadway ID:
Lanes Exist:
Lanes Improved:
Lanes Added:
Project Length:
District: 6

Project Description: **ITS PROGRAM OPERATIONS CONSULTANT CONTRACTS**

Type of Work: **TRAFFIC MANAGEMENT CENTERS** SIS or Non-SIS: **No**

Extra Description:

		Proposed Funding (in \$000s)							
PHASE :	Funding Source	<2023	2022 - 2023	2023 - 2024	2024 - 2025	2025 - 2026	2026 - 2027	>2027	All Years
		21,990	0	0	0	0	0	0	21,990
PRELIMINARY ENGINEERING	Total	21,990	0	0	0	0	0	0	21,990

RESPONSIBLE AGENCY: **FDOT**

Item Segment TOTAL ALL Years ALL Phases: **\$21,990**

Item Number: 250115 Item TOTAL ALL Years ALL Phases ALL Segments: **\$41,706**

MIAMI-DADE TRANSPORTATION PLANNING ORGANIZATION
TRANSPORTATION IMPROVEMENT PROGRAM
PRIMARY STATE HIGHWAYS AND INTERMODAL



MISCELLANEOUS

TPO Project No: **DT2501154**
LRTP Ref: 06-09
County: MIAMI-DADE
Roadway ID:
Lanes Exist:
Lanes Improved:
Lanes Added:
Project Length:
District: 6

Project Description: **ITS TECHNICAL CONSULTANT**

Type of Work: **TECHNICAL ASSISTANCE** SIS or Non-SIS: **No**

Extra Description:

PHASE :	Funding Source	Proposed Funding (in \$000s)							All Years
		<2023	2022 - 2023	2023 - 2024	2024 - 2025	2025 - 2026	2026 - 2027	>2027	
		1,601	0	0	0	0	0	0	1,601
PRELIMINARY ENGINEERING	Total	1,601	0	0	0	0	0	0	1,601

RESPONSIBLE AGENCY: **FDOT**

Item Segment **TOTAL ALL Years ALL Phases:** **\$1,601**

Item Number: 250115 Item **TOTAL ALL Years ALL Phases ALL Segments:** **\$41,706**

TPO Project No: **DT2501155**
LRTP Ref: 06-09
County: DIST/ST-WIDE
Roadway ID:
Lanes Exist:
Lanes Improved:
Lanes Added:
Project Length:
District: 6

Project Description: **ITS OPERATIONS CONSULTANT CONTRACT**

Type of Work: **TRAFFIC MANAGEMENT CENTERS** SIS or Non-SIS: **No**

Extra Description:

PHASE :	Funding Source	Proposed Funding (in \$000s)							All Years
		<2023	2022 - 2023	2023 - 2024	2024 - 2025	2025 - 2026	2026 - 2027	>2027	
		5,105	0	0	0	0	0	0	5,105
		628	0	0	0	0	0	0	628
PRELIMINARY ENGINEERING	Total	5,733	0	0	0	0	0	0	5,733
		2,232	0	0	0	0	0	0	2,232
OPERATIONS	Total	2,232	0	0	0	0	0	0	2,232

RESPONSIBLE AGENCY: **FDOT**

Item Segment **TOTAL ALL Years ALL Phases:** **\$7,965**

Item Number: 250115 Item **TOTAL ALL Years ALL Phases ALL Segments:** **\$41,706**

MIAMI-DADE TRANSPORTATION PLANNING ORGANIZATION
TRANSPORTATION IMPROVEMENT PROGRAM
PRIMARY STATE HIGHWAYS AND INTERMODAL



MISCELLANEOUS

TPO Project No: **DT2501156**
LRTP Ref: 06-09
County: DIST/ST-WIDE
Roadway ID:
Lanes Exist:
Lanes Improved:
Lanes Added:
Project Length:
District: 6

Project Description: **DISTRICTWIDE ITS TECHNICAL CONSULTANT CONTRACT**

Type of Work: **TRAFFIC MANAGEMENT CENTERS** SIS or Non-SIS: **No**

Extra Description:

PHASE :

Funding Source	Proposed Funding (in \$000s)							
	<2023	2022 - 2023	2023 - 2024	2024 - 2025	2025 - 2026	2026 - 2027	>2027	All Years
PRELIMINARY ENGINEERING	1,596	0	0	0	0	0	0	1,596
Total	1,596	0	0	0	0	0	0	1,596

RESPONSIBLE AGENCY: **FDOT**

Item Segment **TOTAL ALL Years ALL Phases:** **\$1,596**

Item Number: 250115 Item **TOTAL ALL Years ALL Phases ALL Segments:** **\$41,706**

TPO Project No: **DT2501157**
LRTP Ref: 06-09
County: DIST/ST-WIDE
Roadway ID:
Lanes Exist:
Lanes Improved:
Lanes Added:
Project Length:
District: 6

Project Description: **ITS TECHNICAL CONSULTANT SERVICES**

Type of Work: **TRAFFIC OPS IMPROVEMENT** SIS or Non-SIS: **No**

Extra Description:

PHASE :

Funding Source	Proposed Funding (in \$000s)							
	<2023	2022 - 2023	2023 - 2024	2024 - 2025	2025 - 2026	2026 - 2027	>2027	All Years
DIH	4	5	5	5	5	0	0	24
DS	300	300	300	300	300	0	0	1,500
Total	304	305	305	305	305	0	0	1,524

RESPONSIBLE AGENCY: **FDOT**

Item Segment **TOTAL ALL Years ALL Phases:** **\$1,524**

Item Number: 250115 Item **TOTAL ALL Years ALL Phases ALL Segments:** **\$41,706**

MIAMI-DADE TRANSPORTATION PLANNING ORGANIZATION
TRANSPORTATION IMPROVEMENT PROGRAM
PRIMARY STATE HIGHWAYS AND INTERMODAL



MISCELLANEOUS

TPO Project No: **DT2501158**
LRTP Ref: 06-09
County: DIST/ST-WIDE
Roadway ID:
Lanes Exist:
Lanes Improved:
Lanes Added:
Project Length:
District: 6

Project Description:

ITS OPERATIONS CONSULTANT

Type of Work:

TRAFFIC OPS IMPROVEMENT

SIS or Non-SIS: **No**

Extra Description:

PHASE :

		Proposed Funding (in \$000s)							
PHASE :	Funding Source	<2023	2022 - 2023	2023 - 2024	2024 - 2025	2025 - 2026	2026 - 2027	>2027	All Years
	DIH	0	0	0	0	0	5	0	5
	DS	0	0	0	0	0	300	0	300
PRELIMINARY ENGINEERING	Total	0	0	0	0	0	305	0	305

RESPONSIBLE AGENCY: **FDOT**

Item Segment **TOTAL ALL Years ALL Phases:** **\$305**

Item Number: 250115

Item **TOTAL ALL Years ALL Phases ALL Segments:** **\$41,706**

TPO Project No: **DT2506051**
LRTP Ref: 06-09
County: DIST/ST-WIDE
Roadway ID:
Lanes Exist:
Lanes Improved:
Lanes Added:
Project Length:
District: 6

Project Description:

DISTRICTWIDE MISCELLANEOUS PE DESIGN CONSULTANT

Type of Work:

PRELIMINARY ENGINEERING

SIS or Non-SIS: **No**

Extra Description:

PHASE :

Description:

		Proposed Funding (in \$000s)							
PHASE :	Funding Source	<2023	2022 - 2023	2023 - 2024	2024 - 2025	2025 - 2026	2026 - 2027	>2027	All Years
		2,364	0	0	0	0	0	0	2,364
PRELIMINARY ENGINEERING	Total	2,364	0	0	0	0	0	0	2,364
		52	0	0	0	0	0	0	52
CONSTRUCTION	Total	52	0	0	0	0	0	0	52

RESPONSIBLE AGENCY: **FDOT**

Item Segment **TOTAL ALL Years ALL Phases:** **\$2,416**

Item Number: 250605

Item **TOTAL ALL Years ALL Phases ALL Segments:** **\$2,551**

MIAMI-DADE TRANSPORTATION PLANNING ORGANIZATION
TRANSPORTATION IMPROVEMENT PROGRAM
PRIMARY STATE HIGHWAYS AND INTERMODAL



MISCELLANEOUS

TPO Project No: **DT2506052**
LRTP Ref: 06-09
County: DIST/ST-WIDE
Roadway ID:
Lanes Exist:
Lanes Improved:
Lanes Added:
Project Length:
District: 6

Project Description: **DISTRICTWIDE MISCELLANEOUS PE DESIGN CONSULTANT**

Type of Work: **PRELIMINARY ENGINEERING**

SIS or Non-SIS: **No**

Extra Description:

PHASE :

Funding Source	Proposed Funding (in \$000s)							
	<2023	2022 - 2023	2023 - 2024	2024 - 2025	2025 - 2026	2026 - 2027	>2027	All Years
	45	0	0	0	0	0	0	45
PRELIMINARY ENGINEERING Total	45	0	0	0	0	0	0	45

RESPONSIBLE AGENCY: **FDOT**

Item Segment TOTAL ALL Years ALL Phases: **\$45**

Item Number: 250605

Item TOTAL ALL Years ALL Phases ALL Segments: **\$2,551**

TPO Project No: **DT2506053**
LRTP Ref: 06-09
County: DIST/ST-WIDE
Roadway ID:
Lanes Exist:
Lanes Improved:
Lanes Added:
Project Length:
District: 6

Project Description: **DISTRICTWIDE MISCELLANEOUS PE DESIGN CONSULTANT**

Type of Work: **PRELIMINARY ENGINEERING**

SIS or Non-SIS: **No**

Extra Description:

PHASE :

Funding Source	Proposed Funding (in \$000s)							
	<2023	2022 - 2023	2023 - 2024	2024 - 2025	2025 - 2026	2026 - 2027	>2027	All Years
	40	0	0	0	0	0	0	40
PRELIMINARY ENGINEERING Total	40	0	0	0	0	0	0	40

RESPONSIBLE AGENCY: **FDOT**

Item Segment TOTAL ALL Years ALL Phases: **\$40**

Item Number: 250605

Item TOTAL ALL Years ALL Phases ALL Segments: **\$2,551**

MIAMI-DADE TRANSPORTATION PLANNING ORGANIZATION
TRANSPORTATION IMPROVEMENT PROGRAM
PRIMARY STATE HIGHWAYS AND INTERMODAL



MISCELLANEOUS

TPO Project No: **DT2506054**
LRTP Ref: 06-09
County: DIST/ST-WIDE
Roadway ID:
Lanes Exist:
Lanes Improved:
Lanes Added:
Project Length:
District: 6

Project Description: **DISTRICTWIDE MISCELLANEOUS MINOR DESIGN CONSULTANT**

Type of Work: **PRELIMINARY ENGINEERING** SIS or Non-SIS: **No**

Extra Description:

PHASE :

		Proposed Funding (in \$000s)							
PHASE :	Funding Source	<2023	2022 - 2023	2023 - 2024	2024 - 2025	2025 - 2026	2026 - 2027	>2027	All Years
		10	0	0	0	0	0	0	10
PRELIMINARY ENGINEERING	Total	10	0	0	0	0	0	0	10

RESPONSIBLE AGENCY: **FDOT**

Item Segment TOTAL ALL Years ALL Phases: **\$10**

Item Number: 250605 Item TOTAL ALL Years ALL Phases ALL Segments: **\$2,551**

TPO Project No: **DT2506055**
LRTP Ref: 06-09
County: DIST/ST-WIDE
Roadway ID:
Lanes Exist:
Lanes Improved:
Lanes Added:
Project Length:
District: 6

Project Description: **DISTRICTWIDE MISCELLANEOUS PE DESIGN CONSULTANT**

Type of Work: **PRELIMINARY ENGINEERING** SIS or Non-SIS: **No**

Extra Description:

PHASE :

		Proposed Funding (in \$000s)							
PHASE :	Funding Source	<2023	2022 - 2023	2023 - 2024	2024 - 2025	2025 - 2026	2026 - 2027	>2027	All Years
	DS	0	10	0	0	0	0	0	10
PRELIMINARY ENGINEERING	Total	0	10	0	0	0	0	0	10

RESPONSIBLE AGENCY: **FDOT**

Item Segment TOTAL ALL Years ALL Phases: **\$10**

Item Number: 250605 Item TOTAL ALL Years ALL Phases ALL Segments: **\$2,551**

MIAMI-DADE TRANSPORTATION PLANNING ORGANIZATION
TRANSPORTATION IMPROVEMENT PROGRAM
PRIMARY STATE HIGHWAYS AND INTERMODAL



MISCELLANEOUS

TPO Project No: **DT2506056**
LRTP Ref: 06-09
County: DIST/ST-WIDE
Roadway ID:
Lanes Exist:
Lanes Improved:
Lanes Added:
Project Length:
District: 6

Project Description: **DISTRICTWIDE MISCELLANEOUS PE DESIGN CONSULTANT**

Type of Work: **PRELIMINARY ENGINEERING** SIS or Non-SIS: **No**

Extra Description:

PHASE :

Proposed Funding (in \$000s)								
Funding Source	<2023	2022 - 2023	2023 - 2024	2024 - 2025	2025 - 2026	2026 - 2027	>2027	All Years
DS	0	10	0	0	0	0	0	10
PRELIMINARY ENGINEERING Total	0	10	0	0	0	0	0	10

RESPONSIBLE AGENCY: **FDOT**

Item Segment TOTAL ALL Years ALL Phases: **\$10**

Item Number: 250605 Item TOTAL ALL Years ALL Phases ALL Segments: **\$2,551**

TPO Project No: **DT2506057**
LRTP Ref: 06-09
County: DIST/ST-WIDE
Roadway ID:
Lanes Exist:
Lanes Improved:
Lanes Added:
Project Length:
District: 6

Project Description: **DISTRICTWIDE MISCELLANEOUS PE DESIGN CONSULTANT**

Type of Work: **PRELIMINARY ENGINEERING** SIS or Non-SIS: **No**

Extra Description:

PHASE :

Proposed Funding (in \$000s)								
Funding Source	<2023	2022 - 2023	2023 - 2024	2024 - 2025	2025 - 2026	2026 - 2027	>2027	All Years
DS	0	0	0	10	0	0	0	10
PRELIMINARY ENGINEERING Total	0	0	0	10	0	0	0	10

RESPONSIBLE AGENCY: **FDOT**

Item Segment TOTAL ALL Years ALL Phases: **\$10**

Item Number: 250605 Item TOTAL ALL Years ALL Phases ALL Segments: **\$2,551**

MIAMI-DADE TRANSPORTATION PLANNING ORGANIZATION
TRANSPORTATION IMPROVEMENT PROGRAM
PRIMARY STATE HIGHWAYS AND INTERMODAL



MISCELLANEOUS

TPO Project No: **DT2506058**
LRTP Ref: 06-09
County: DIST/ST-WIDE
Roadway ID:
Lanes Exist:
Lanes Improved:
Lanes Added:
Project Length:
District: 6

Project Description: **DISTRICTWIDE MISCELLANEOUS PE DESIGN CONSULTANT**

Type of Work: **PRELIMINARY ENGINEERING** SIS or Non-SIS: **No**

Extra Description:

PHASE :

		Proposed Funding (in \$000s)							
PHASE :	Funding Source	<2023	2022 - 2023	2023 - 2024	2024 - 2025	2025 - 2026	2026 - 2027	>2027	All Years
	DS	0	0	0	10	0	0	0	10
PRELIMINARY ENGINEERING	Total	0	0	0	10	0	0	0	10

RESPONSIBLE AGENCY: **FDOT**

Item Segment TOTAL ALL Years ALL Phases: **\$10**

Item Number: 250605 Item TOTAL ALL Years ALL Phases ALL Segments: **\$2,551**

TPO Project No: **DT2506081**
LRTP Ref: 06-09
County: DIST/ST-WIDE
Roadway ID:
Lanes Exist:
Lanes Improved:
Lanes Added:
Project Length:
District: 6

Project Description: **DISTRICTWIDE AERIAL PHOTOGRAPHY**

Type of Work: **PRELIMINARY ENGINEERING** SIS or Non-SIS: **No**

Extra Description:

PHASE :

		Proposed Funding (in \$000s)							
PHASE :	Funding Source	<2023	2022 - 2023	2023 - 2024	2024 - 2025	2025 - 2026	2026 - 2027	>2027	All Years
		8,302	0	0	0	0	0	0	8,302
PRELIMINARY ENGINEERING	Total	8,302	0	0	0	0	0	0	8,302

RESPONSIBLE AGENCY: **FDOT**

Item Segment TOTAL ALL Years ALL Phases: **\$8,302**

Item Number: 250608 Item TOTAL ALL Years ALL Phases ALL Segments: **\$13,927**

MIAMI-DADE TRANSPORTATION PLANNING ORGANIZATION
TRANSPORTATION IMPROVEMENT PROGRAM
PRIMARY STATE HIGHWAYS AND INTERMODAL



MISCELLANEOUS

TPO Project No: **DT2506082**
LRTP Ref: 06-09
County: DIST/ST-WIDE
Roadway ID:
Lanes Exist:
Lanes Improved:
Lanes Added:
Project Length:
District: 6

Project Description: **DISTRICTWIDE AERIAL PHOTOGRAPHY**

Type of Work: **PRELIMINARY ENGINEERING**

SIS or Non-SIS: **No**

Extra Description:

PHASE :

Proposed Funding (in \$000s)								
Funding Source	<2023	2022 - 2023	2023 - 2024	2024 - 2025	2025 - 2026	2026 - 2027	>2027	All Years
DDR	350	0	0	0	0	0	0	350
DIH	51	10	10	0	0	0	0	71
DS	2,329	300	300	0	0	0	0	2,929
PRELIMINARY ENGINEERING Total	2,730	310	310	0	0	0	0	3,350

RESPONSIBLE AGENCY: **FDOT**

Item Segment TOTAL ALL Years ALL Phases: **\$3,350**

Item Number: 250608

Item TOTAL ALL Years ALL Phases ALL Segments: **\$13,927**

TPO Project No: **DT2506083**
LRTP Ref: 06-09
County: DIST/ST-WIDE
Roadway ID:
Lanes Exist:
Lanes Improved:
Lanes Added:
Project Length:
District: 6

Project Description: **DISTRICTWIDE MISCELLANEOUS LOCATION SURVEY**

Type of Work: **PRELIMINARY ENGINEERING**

SIS or Non-SIS: **No**

Extra Description:

PHASE :

Proposed Funding (in \$000s)								
Funding Source	<2023	2022 - 2023	2023 - 2024	2024 - 2025	2025 - 2026	2026 - 2027	>2027	All Years
DIH	0	2	2	2	2	2	0	10
DS	0	300	300	300	300	300	0	1,500
PRELIMINARY ENGINEERING Total	0	302	302	302	302	302	0	1,510

RESPONSIBLE AGENCY: **FDOT**

Item Segment TOTAL ALL Years ALL Phases: **\$1,510**

Item Number: 250608

Item TOTAL ALL Years ALL Phases ALL Segments: **\$13,927**

MIAMI-DADE TRANSPORTATION PLANNING ORGANIZATION
TRANSPORTATION IMPROVEMENT PROGRAM
PRIMARY STATE HIGHWAYS AND INTERMODAL



MISCELLANEOUS

TPO Project No: **DT2506084**
LRTP Ref: 06-09
County: DIST/ST-WIDE
Roadway ID:
Lanes Exist:
Lanes Improved:
Lanes Added:
Project Length:
District: 6

Project Description: **DISTRICTWIDE AERIAL PHOTOGRAPHY**

Type of Work: **PRELIMINARY ENGINEERING**

SIS or Non-SIS: **No**

Extra Description:

PHASE :

		Proposed Funding (in \$000s)							
PHASE :	Funding Source	<2023	2022 - 2023	2023 - 2024	2024 - 2025	2025 - 2026	2026 - 2027	>2027	All Years
	DIH	0	0	0	5	5	5	0	15
	DS	0	0	0	250	250	250	0	750
PRELIMINARY ENGINEERING	Total	0	0	0	255	255	255	0	765

RESPONSIBLE AGENCY: **FDOT**

Item Segment TOTAL ALL Years ALL Phases: **\$765**

Item Number: **250608**

Item TOTAL ALL Years ALL Phases ALL Segments: **\$13,927**

TPO Project No: **DT2506101**
LRTP Ref: 06-09
County: DIST/ST-WIDE
Roadway ID:
Lanes Exist:
Lanes Improved:
Lanes Added:
Project Length:
District: 6

Project Description: **DISTRICTWIDE LANDSCAPE DESIGN CONSULTANT & JPA**

Type of Work: **LANDSCAPING**

SIS or Non-SIS: **No**

Extra Description:

PHASE :

Description:

		Proposed Funding (in \$000s)							
PHASE :	Funding Source	<2023	2022 - 2023	2023 - 2024	2024 - 2025	2025 - 2026	2026 - 2027	>2027	All Years
		1,175	0	0	0	0	0	0	1,175
PRELIMINARY ENGINEERING	Total	1,175	0	0	0	0	0	0	1,175
		1,697	0	0	0	0	0	0	1,697
PROJECT DEVELOPMENT AND ENVIRONMENTAL	Total	1,697	0	0	0	0	0	0	1,697
		5,398	0	0	0	0	0	0	5,398
CONSTRUCTION	Total	5,398	0	0	0	0	0	0	5,398

RESPONSIBLE AGENCY: **MIAMI-DADE COUNTY FLORIDA**

Item Segment TOTAL ALL Years ALL Phases: **\$8,270**

Item Number: **250610**

Item TOTAL ALL Years ALL Phases ALL Segments: **\$12,637**

MIAMI-DADE TRANSPORTATION PLANNING ORGANIZATION
TRANSPORTATION IMPROVEMENT PROGRAM
PRIMARY STATE HIGHWAYS AND INTERMODAL



MISCELLANEOUS

TPO Project No: **DT2506102**
LRTP Ref: 06-09
County: DIST/ST-WIDE
Roadway ID:
Lanes Exist:
Lanes Improved:
Lanes Added:
Project Length:
District: 6

Project Description: **COUNTYWIDE NW COUNTYWIDE ROAD BEAUTIFICATION**

Type of Work: **LANDSCAPING**

SIS or Non-SIS: **No**

Extra Description:

		Proposed Funding (in \$000s)							
PHASE :	Funding Source	<2023	2022 - 2023	2023 - 2024	2024 - 2025	2025 - 2026	2026 - 2027	>2027	All Years
		746	0	0	0	0	0	0	746
MAINTENANCE	Total	746	0	0	0	0	0	0	746

RESPONSIBLE AGENCY: **FDOT**

Item Segment TOTAL ALL Years ALL Phases: **\$746**

Item Number: 250610 Item TOTAL ALL Years ALL Phases ALL Segments: **\$12,637**

TPO Project No: **DT2506103**
LRTP Ref: 06-09
County: MIAMI-DADE
Roadway ID:
Lanes Exist:
Lanes Improved:
Lanes Added:
Project Length: 1.543
District: 6

Project Description: **SR 5 / US 1**

FROM SE 5 ST TO SE 25 RD

Type of Work: **LANDSCAPING**

SIS or Non-SIS: **No**

Extra Description:

		Proposed Funding (in \$000s)							
PHASE :	Funding Source	<2023	2022 - 2023	2023 - 2024	2024 - 2025	2025 - 2026	2026 - 2027	>2027	All Years
		30	0	0	0	0	0	0	30
CONSTRUCTION	Total	30	0	0	0	0	0	0	30

RESPONSIBLE AGENCY: **FDOT**

Item Segment TOTAL ALL Years ALL Phases: **\$30**

Item Number: 250610 Item TOTAL ALL Years ALL Phases ALL Segments: **\$12,637**

MIAMI-DADE TRANSPORTATION PLANNING ORGANIZATION
TRANSPORTATION IMPROVEMENT PROGRAM
PRIMARY STATE HIGHWAYS AND INTERMODAL



MISCELLANEOUS

TPO Project No: **DT2506104**
LRTP Ref: 06-09
County: DIST/ST-WIDE
Roadway ID:
Lanes Exist:
Lanes Improved:
Lanes Added:
Project Length:
District: 6

Project Description: **DISTRICTWIDE LANDSCAPE DESIGN
CONSULTANT & JPA**

Type of Work: **LANDSCAPING**

SIS or Non-SIS: **No**

Extra Description:

PHASE :	Funding Source	Proposed Funding (in \$000s)							All Years
		<2023	2022 - 2023	2023 - 2024	2024 - 2025	2025 - 2026	2026 - 2027	>2027	
	DIH	16	5	0	0	0	0	0	21
	DS	1,050	500	0	0	0	0	0	1,550
CONSTRUCTION	Total	1,066	505	0	0	0	0	0	1,571

RESPONSIBLE AGENCY: **FDOT**

Item Segment **TOTAL ALL Years ALL Phases:** **\$1,571**

Item Number: 250610 Item **TOTAL ALL Years ALL Phases ALL Segments:** **\$12,637**

TPO Project No: **DT2506105**
LRTP Ref: 06-09
County: MIAMI-DADE
Roadway ID:
Lanes Exist:
Lanes Improved:
Lanes Added:
Project Length:
District: 6

Project Description: **MIAMI DADE COUNTY LANDSCAPE JPA**

Type of Work: **LANDSCAPING**

SIS or Non-SIS: **No**

Extra Description:

PHASE :	Funding Source	Proposed Funding (in \$000s)							All Years
		<2023	2022 - 2023	2023 - 2024	2024 - 2025	2025 - 2026	2026 - 2027	>2027	
	DDR	0	0	0	0	250	0	0	250
	DIH	0	0	5	5	5	5	0	20
	DS	0	0	500	500	250	500	0	1,750
CONSTRUCTION	Total	0	0	505	505	505	505	0	2,020

RESPONSIBLE AGENCY: **FDOT**

Item Segment **TOTAL ALL Years ALL Phases:** **\$2,020**

Item Number: 250610 Item **TOTAL ALL Years ALL Phases ALL Segments:** **\$12,637**

MIAMI-DADE TRANSPORTATION PLANNING ORGANIZATION
TRANSPORTATION IMPROVEMENT PROGRAM
PRIMARY STATE HIGHWAYS AND INTERMODAL



MISCELLANEOUS

TPO Project No: **DT2506211**
LRTP Ref: 06-09
County: DIST/ST-WIDE
Roadway ID:
Lanes Exist:
Lanes Improved:
Lanes Added:
Project Length:
District: 6

Project Description: **DISTRICTWIDE PROPERTY MANAGEMENT BY DISTRICT R / W ADMIN**

Type of Work: **RIGHT OF WAY ACTIVITIES**

SIS or Non-SIS: **No**

Extra Description:

PHASE :

Proposed Funding (in \$000s)								
Funding Source	<2023	2022 - 2023	2023 - 2024	2024 - 2025	2025 - 2026	2026 - 2027	>2027	All Years
BNCA	3	0	0	0	0	0	0	3
BNDS	31	0	0	0	0	0	0	31
BNIR	33	0	0	0	0	0	0	33
DDR	229	0	0	0	0	0	0	229
DIH	6,268	550	550	550	550	0	0	8,468
DS	4,258	0	0	0	0	0	0	4,258
RIGHT OF WAY Total	10,822	550	550	550	550	0	0	13,022

RESPONSIBLE AGENCY: **FDOT**

Item Segment **TOTAL ALL Years ALL Phases:** **\$13,022**

Item Number: **250621**

Item **TOTAL ALL Years ALL Phases ALL Segments:** **\$23,095**

TPO Project No: **DT2506212**
LRTP Ref: 06-09
County: DIST/ST-WIDE
Roadway ID:
Lanes Exist:
Lanes Improved:
Lanes Added:
Project Length:
District: 6

Project Description: **DISTRICTWIDE PROPERTY MANAGEMENT BY DISTRICT R / W ADMIN**

Type of Work: **RIGHT OF WAY ACTIVITIES**

SIS or Non-SIS: **No**

Extra Description:

PHASE :

Proposed Funding (in \$000s)								
Funding Source	<2023	2022 - 2023	2023 - 2024	2024 - 2025	2025 - 2026	2026 - 2027	>2027	All Years
DS	6,973	620	620	620	620	620	0	10,073
RIGHT OF WAY Total	6,973	620	620	620	620	620	0	10,073

RESPONSIBLE AGENCY: **FDOT**

Item Segment **TOTAL ALL Years ALL Phases:** **\$10,073**

Item Number: **250621**

Item **TOTAL ALL Years ALL Phases ALL Segments:** **\$23,095**

MIAMI-DADE TRANSPORTATION PLANNING ORGANIZATION
TRANSPORTATION IMPROVEMENT PROGRAM
PRIMARY STATE HIGHWAYS AND INTERMODAL



MISCELLANEOUS

TPO Project No: **DT2506221**
LRTP Ref: 06-09
County: DIST/ST-WIDE
Roadway ID:
Lanes Exist:
Lanes Improved:
Lanes Added:
Project Length:
District: 6

Project Description: **DISTRICTWIDE PD&E AND TRAFFIC CONSULTANT**

Type of Work: **PD&E/EMO STUDY**

SIS or Non-SIS: **No**

Extra Description:

PHASE :

Funding Source	Proposed Funding (in \$000s)							
	<2023	2022 - 2023	2023 - 2024	2024 - 2025	2025 - 2026	2026 - 2027	>2027	All Years
	4,416	0	0	0	0	0	0	4,416
Total	4,416	0	0	0	0	0	0	4,416

PROJECT DEVELOPMENT AND ENVIRONMENTAL

RESPONSIBLE AGENCY: **FDOT**

Item Segment TOTAL ALL Years ALL Phases: **\$4,416**

Item Number: 250622

Item TOTAL ALL Years ALL Phases ALL Segments: **\$16,799**

TPO Project No: **DT2506222**
LRTP Ref: 06-09
County: DIST/ST-WIDE
Roadway ID:
Lanes Exist:
Lanes Improved:
Lanes Added:
Project Length:
District: 6

Project Description: **DISTRICTWIDE PD&E AND TRAFFIC CONSULTANT**

Type of Work: **PD&E/EMO STUDY**

SIS or Non-SIS: **No**

Extra Description:

PHASE :

Funding Source	Proposed Funding (in \$000s)							
	<2023	2022 - 2023	2023 - 2024	2024 - 2025	2025 - 2026	2026 - 2027	>2027	All Years
	2,559	0	0	0	0	0	0	2,559
Total	2,559	0	0	0	0	0	0	2,559

PROJECT DEVELOPMENT AND ENVIRONMENTAL

RESPONSIBLE AGENCY: **FDOT**

Item Segment TOTAL ALL Years ALL Phases: **\$2,559**

Item Number: 250622

Item TOTAL ALL Years ALL Phases ALL Segments: **\$16,799**

MIAMI-DADE TRANSPORTATION PLANNING ORGANIZATION
TRANSPORTATION IMPROVEMENT PROGRAM
PRIMARY STATE HIGHWAYS AND INTERMODAL



MISCELLANEOUS

TPO Project No: **DT2506223**
LRTP Ref: 06-09
County: DIST/ST-WIDE
Roadway ID:
Lanes Exist:
Lanes Improved:
Lanes Added:
Project Length:
District: 6

Project Description: **DISTRICTWIDE PD&E AND TRAFFIC CONSULTANT SUPPORT SERVICES**

Type of Work: **PD&E/EMO STUDY**

SIS or Non-SIS: **No**

Extra Description:

PHASE :

Funding Source	Proposed Funding (in \$000s)							
	<2023	2022 - 2023	2023 - 2024	2024 - 2025	2025 - 2026	2026 - 2027	>2027	All Years
	66	0	0	0	0	0	0	66
Total	66	0	0	0	0	0	0	66

PROJECT DEVELOPMENT AND ENVIRONMENTAL

RESPONSIBLE AGENCY: **FDOT**

Item Segment TOTAL ALL Years ALL Phases: **\$66**

Item Number: 250622

Item TOTAL ALL Years ALL Phases ALL Segments: **\$16,799**

TPO Project No: **DT2506224**
LRTP Ref: 06-09
County: DIST/ST-WIDE
Roadway ID:
Lanes Exist:
Lanes Improved:
Lanes Added:
Project Length:
District: 6

Project Description: **DISTRICTWIDE PD&E CONSULTANT SUPPORT**

Type of Work: **PD&E/EMO STUDY**

SIS or Non-SIS: **No**

Extra Description:

PHASE :

Funding Source	Proposed Funding (in \$000s)							
	<2023	2022 - 2023	2023 - 2024	2024 - 2025	2025 - 2026	2026 - 2027	>2027	All Years
DDR	494	0	0	0	0	0	0	494
DIH	136	10	10	10	0	0	0	166
DS	2,405	350	350	350	0	0	0	3,455
Total	3,035	360	360	360	0	0	0	4,115

PROJECT DEVELOPMENT AND ENVIRONMENTAL

RESPONSIBLE AGENCY: **FDOT**

Item Segment TOTAL ALL Years ALL Phases: **\$4,115**

Item Number: 250622

Item TOTAL ALL Years ALL Phases ALL Segments: **\$16,799**

MIAMI-DADE TRANSPORTATION PLANNING ORGANIZATION
TRANSPORTATION IMPROVEMENT PROGRAM
PRIMARY STATE HIGHWAYS AND INTERMODAL



MISCELLANEOUS

TPO Project No: **DT2506225**
LRTP Ref: 06-09
County: DIST/ST-WIDE
Roadway ID:
Lanes Exist:
Lanes Improved:
Lanes Added:
Project Length:
District: 6

Project Description: **DISTRICTWIDE PD&E CONSULTANT SUPPORT**

Type of Work: **PD&E/EMO STUDY**

SIS or Non-SIS: **No**

Extra Description:

PHASE :

PROJECT DEVELOPMENT AND ENVIRONMENTAL

Funding Source	Proposed Funding (in \$000s)							
	<2023	2022 - 2023	2023 - 2024	2024 - 2025	2025 - 2026	2026 - 2027	>2027	All Years
DDR	350	0	0	0	0	0	0	350
DIH	10	10	10	10	0	0	0	40
DS	2,543	350	350	350	0	0	0	3,593
Total	2,903	360	360	360	0	0	0	3,983

RESPONSIBLE AGENCY: **FDOT**

Item Segment TOTAL ALL Years ALL Phases: **\$3,983**
Item Number: 250622 Item TOTAL ALL Years ALL Phases ALL Segments: **\$16,799**

TPO Project No: **DT2506226**
LRTP Ref: 06-09
County: DIST/ST-WIDE
Roadway ID:
Lanes Exist:
Lanes Improved:
Lanes Added:
Project Length:
District: 6

Project Description: **DISTRICTWIDE PROJECT DEVELOPMENT & ENVIRONMENTAL (PD&E) SERVICES**

Type of Work: **PD&E/EMO STUDY**

SIS or Non-SIS: **No**

Extra Description:

PHASE :

PROJECT DEVELOPMENT AND ENVIRONMENTAL

Funding Source	Proposed Funding (in \$000s)							
	<2023	2022 - 2023	2023 - 2024	2024 - 2025	2025 - 2026	2026 - 2027	>2027	All Years
DIH	0	0	0	10	10	10	0	30
DS	0	0	0	100	350	350	0	800
Total	0	0	0	110	360	360	0	830

RESPONSIBLE AGENCY: **FDOT**

Item Segment TOTAL ALL Years ALL Phases: **\$830**
Item Number: 250622 Item TOTAL ALL Years ALL Phases ALL Segments: **\$16,799**

MIAMI-DADE TRANSPORTATION PLANNING ORGANIZATION
TRANSPORTATION IMPROVEMENT PROGRAM
PRIMARY STATE HIGHWAYS AND INTERMODAL



MISCELLANEOUS

TPO Project No: **DT2506227**
LRTP Ref: 06-09
County: DIST/ST-WIDE
Roadway ID:
Lanes Exist:
Lanes Improved:
Lanes Added:
Project Length:
District: 6

Project Description: **DISTRICTWIDE PROJECT
DEVELOPMENT & ENVIRONMENTAL
(PD&E) SERVICES**

Type of Work: **PD&E/EMO STUDY**

SIS or Non-SIS: **No**

Extra Description:

PHASE :

Proposed Funding (in \$000s)								
Funding Source	<2023	2022 - 2023	2023 - 2024	2024 - 2025	2025 - 2026	2026 - 2027	>2027	All Years
DIH	0	0	0	10	10	10	0	30
DS	0	0	0	100	350	350	0	800
PROJECT DEVELOPMENT AND ENVIRONMENTAL	0	0	0	110	360	360	0	830

RESPONSIBLE AGENCY: **FDOT**

Item Segment TOTAL ALL Years ALL Phases: **\$830**

Item Number: **250622**

Item TOTAL ALL Years ALL Phases ALL Segments: **\$16,799**

TPO Project No: **DT2506351**
LRTP Ref: 06-09
County: DIST/ST-WIDE
Roadway ID:
Lanes Exist:
Lanes Improved:
Lanes Added:
Project Length:
District: 6

Project Description: **DISTRICTWIDE CULTURAL RESOURCE
ASSESSMENT CONSULTANT**

Type of Work: **ENVIRONMENTAL TEST/MITIGATE**

SIS or Non-SIS: **No**

Extra Description:

PHASE :

Proposed Funding (in \$000s)								
Funding Source	<2023	2022 - 2023	2023 - 2024	2024 - 2025	2025 - 2026	2026 - 2027	>2027	All Years
	3,456	0	0	0	0	0	0	3,456
PROJECT DEVELOPMENT AND ENVIRONMENTAL	3,456	0	0	0	0	0	0	3,456

RESPONSIBLE AGENCY: **FDOT**

Item Segment TOTAL ALL Years ALL Phases: **\$3,456**

Item Number: **250635**

Item TOTAL ALL Years ALL Phases ALL Segments: **\$13,648**

MIAMI-DADE TRANSPORTATION PLANNING ORGANIZATION
TRANSPORTATION IMPROVEMENT PROGRAM
PRIMARY STATE HIGHWAYS AND INTERMODAL



MISCELLANEOUS

TPO Project No: **DT2506352**
LRTP Ref: 06-09
County: DIST/ST-WIDE
Roadway ID:
Lanes Exist:
Lanes Improved:
Lanes Added:
Project Length:
District: 6

Project Description: **DISTRICTWIDE CULTURAL RESOURCE MANAGEMENT PLAN**

Type of Work: **ENVIRONMENTAL TEST/MITIGATE** SIS or Non-SIS: **No**

Extra Description:

PHASE :

Funding Source	Proposed Funding (in \$000s)							
	<2023	2022 - 2023	2023 - 2024	2024 - 2025	2025 - 2026	2026 - 2027	>2027	All Years
	107	0	0	0	0	0	0	107
PROJECT DEVELOPMENT AND ENVIRONMENTAL Total	107	0	0	0	0	0	0	107

RESPONSIBLE AGENCY: **FDOT**

Item Segment **TOTAL ALL Years ALL Phases:** **\$107**

Item Number: 250635 Item **TOTAL ALL Years ALL Phases ALL Segments:** **\$13,648**

TPO Project No: **DT2506353**
LRTP Ref: 06-09
County: DIST/ST-WIDE
Roadway ID:
Lanes Exist:
Lanes Improved:
Lanes Added:
Project Length:
District: 6

Project Description: **DISTRICTWIDE CULTURAL RESOURCE ASSESSMENT CONSULTANT**

Type of Work: **ENVIRONMENTAL TEST/MITIGATE** SIS or Non-SIS: **No**

Extra Description:

PHASE :

Funding Source	Proposed Funding (in \$000s)							
	<2023	2022 - 2023	2023 - 2024	2024 - 2025	2025 - 2026	2026 - 2027	>2027	All Years
	200	0	0	0	0	0	0	200
ENVIRONMENTAL Total	200	0	0	0	0	0	0	200
	3,080	0	0	0	0	0	0	3,080
PROJECT DEVELOPMENT AND ENVIRONMENTAL Total	3,080	0	0	0	0	0	0	3,080
	425	0	0	0	0	0	0	425
CONSTRUCTION Total	425	0	0	0	0	0	0	425

RESPONSIBLE AGENCY: **FDOT**

Item Segment **TOTAL ALL Years ALL Phases:** **\$3,705**

Item Number: 250635 Item **TOTAL ALL Years ALL Phases ALL Segments:** **\$13,648**

MIAMI-DADE TRANSPORTATION PLANNING ORGANIZATION
TRANSPORTATION IMPROVEMENT PROGRAM
PRIMARY STATE HIGHWAYS AND INTERMODAL



MISCELLANEOUS

TPO Project No: **DT2506354**
LRTP Ref: 06-09
County: DIST/ST-WIDE
Roadway ID:
Lanes Exist:
Lanes Improved:
Lanes Added:
Project Length:
District: 6

Project Description: **DISTRICTWIDE CULTURAL RESOURCE ASSESSMENT CONSULTANT**

Type of Work: **ENVIRONMENTAL TEST/MITIGATE** SIS or Non-SIS: **No**

Extra Description:

		Proposed Funding (in \$000s)							
PHASE :	Funding Source	<2023	2022 - 2023	2023 - 2024	2024 - 2025	2025 - 2026	2026 - 2027	>2027	All Years
ENVIRONMENTAL	DS	0	60	60	60	0	0	0	180
	Total	0	60	60	60	0	0	0	180
	DIH	23	15	15	15	0	0	0	68
PROJECT DEVELOPMENT AND ENVIRONMENTAL	DS	700	900	0	400	0	0	0	2,000
	Total	723	915	15	415	0	0	0	2,068

RESPONSIBLE AGENCY: **FDOT**

Item Segment **TOTAL ALL Years ALL Phases:** **\$2,248**
Item Number: 250635 Item **TOTAL ALL Years ALL Phases ALL Segments:** **\$13,648**

TPO Project No: **DT2506355**
LRTP Ref: 06-09
County: DIST/ST-WIDE
Roadway ID:
Lanes Exist:
Lanes Improved:
Lanes Added:
Project Length:
District: 6

Project Description: **DISTRICTWIDE CULTURAL RESOURCE ASSESSMENT CONSULTANT**

Type of Work: **ENVIRONMENTAL TEST/MITIGATE** SIS or Non-SIS: **No**

Extra Description:

		Proposed Funding (in \$000s)							
PHASE :	Funding Source	<2023	2022 - 2023	2023 - 2024	2024 - 2025	2025 - 2026	2026 - 2027	>2027	All Years
	DDR	79	0	0	0	0	0	0	79
	DIH	19	15	15	0	0	0	0	49
	DS	529	450	400	0	0	0	0	1,379
PROJECT DEVELOPMENT AND ENVIRONMENTAL	Total	627	465	415	0	0	0	0	1,507

RESPONSIBLE AGENCY: **FDOT**

Item Segment **TOTAL ALL Years ALL Phases:** **\$1,507**
Item Number: 250635 Item **TOTAL ALL Years ALL Phases ALL Segments:** **\$13,648**

MIAMI-DADE TRANSPORTATION PLANNING ORGANIZATION
TRANSPORTATION IMPROVEMENT PROGRAM
PRIMARY STATE HIGHWAYS AND INTERMODAL



MISCELLANEOUS

TPO Project No: **DT2506356**
LRTP Ref: 06-09
County: DIST/ST-WIDE
Roadway ID:
Lanes Exist:
Lanes Improved:
Lanes Added:
Project Length:
District: 6

Project Description: **DISTRICTWIDE CULTURAL RESOURCE ASSESSMENT CONSULTANT**

Type of Work: **ENVIRONMENTAL TEST/MITIGATE** SIS or Non-SIS: **No**

Extra Description:

		Proposed Funding (in \$000s)							
PHASE :	Funding Source	<2023	2022 - 2023	2023 - 2024	2024 - 2025	2025 - 2026	2026 - 2027	>2027	All Years
ENVIRONMENTAL	DS	0	0	0	0	60	60	0	120
	Total	0	0	0	0	60	60	0	120
	DIH	0	0	0	15	15	15	0	45
PROJECT DEVELOPMENT AND ENVIRONMENTAL	DS	0	0	0	100	450	450	0	1,000
	Total	0	0	0	115	465	465	0	1,045

RESPONSIBLE AGENCY: **FDOT**

Item Segment **TOTAL ALL Years ALL Phases:** **\$1,165**
Item Number: 250635 Item **TOTAL ALL Years ALL Phases ALL Segments:** **\$13,648**

TPO Project No: **DT2506357**
LRTP Ref: 06-09
County: DIST/ST-WIDE
Roadway ID:
Lanes Exist:
Lanes Improved:
Lanes Added:
Project Length:
District: 6

Project Description: **DISTRICTWIDE CULTURAL RESOURCE ASSESSMENT CONSULTANT**

Type of Work: **ENVIRONMENTAL TEST/MITIGATE** SIS or Non-SIS: **No**

Extra Description:

		Proposed Funding (in \$000s)							
PHASE :	Funding Source	<2023	2022 - 2023	2023 - 2024	2024 - 2025	2025 - 2026	2026 - 2027	>2027	All Years
ENVIRONMENTAL	DIH	0	0	15	15	15	15	0	60
	DS	0	0	100	400	450	450	0	1,400
	Total	0	0	115	415	465	465	0	1,460
PROJECT DEVELOPMENT AND ENVIRONMENTAL									

RESPONSIBLE AGENCY: **FDOT**

Item Segment **TOTAL ALL Years ALL Phases:** **\$1,460**
Item Number: 250635 Item **TOTAL ALL Years ALL Phases ALL Segments:** **\$13,648**

MIAMI-DADE TRANSPORTATION PLANNING ORGANIZATION
TRANSPORTATION IMPROVEMENT PROGRAM
PRIMARY STATE HIGHWAYS AND INTERMODAL



MISCELLANEOUS

TPO Project No: **DT2506491**
LRTP Ref: 06-09
County: DIST/ST-WIDE
Roadway ID:
Lanes Exist:
Lanes Improved:
Lanes Added:
Project Length:
District: 6

Project Description: **DISTRICTWIDE PERMITS CONSULTANT**

Type of Work: **ENVIRONMENTAL PERMITS ACQ** SIS or Non-SIS: **No**

Extra Description:

		Proposed Funding (in \$000s)							
PHASE :	Funding Source	<2023	2022 - 2023	2023 - 2024	2024 - 2025	2025 - 2026	2026 - 2027	>2027	All Years
		16	0	0	0	0	0	0	16
ENVIRONMENTAL	Total	16	0	0	0	0	0	0	16
		4,770	0	0	0	0	0	0	4,770
PROJECT DEVELOPMENT AND ENVIRONMENTAL	Total	4,770	0	0	0	0	0	0	4,770

RESPONSIBLE AGENCY: **FDOT**

Item Segment TOTAL ALL Years ALL Phases: **\$4,786**

Item Number: 250649 Item TOTAL ALL Years ALL Phases ALL Segments: **\$10,164**

TPO Project No: **DT2506492**
LRTP Ref: 06-09
County: DIST/ST-WIDE
Roadway ID:
Lanes Exist:
Lanes Improved:
Lanes Added:
Project Length:
District: 6

Project Description: **DISTRICTWIDE PERMITS CONSULTANT**

Type of Work: **ENVIRONMENTAL PERMITS ACQ** SIS or Non-SIS: **No**

Extra Description:

		Proposed Funding (in \$000s)							
PHASE :	Funding Source	<2023	2022 - 2023	2023 - 2024	2024 - 2025	2025 - 2026	2026 - 2027	>2027	All Years
	DIH	31	20	20	20	0	0	0	91
	DS	2,482	400	400	400	200	0	0	3,882
PROJECT DEVELOPMENT AND ENVIRONMENTAL	Total	2,513	420	420	420	200	0	0	3,973

RESPONSIBLE AGENCY: **FDOT**

Item Segment TOTAL ALL Years ALL Phases: **\$3,973**

Item Number: 250649 Item TOTAL ALL Years ALL Phases ALL Segments: **\$10,164**

MIAMI-DADE TRANSPORTATION PLANNING ORGANIZATION
TRANSPORTATION IMPROVEMENT PROGRAM
PRIMARY STATE HIGHWAYS AND INTERMODAL



MISCELLANEOUS

TPO Project No: **DT2506493**
LRTP Ref: 06-09
County: DIST/ST-WIDE
Roadway ID:
Lanes Exist:
Lanes Improved:
Lanes Added:
Project Length:
District: 6

Project Description: **DISTRICTWIDE ENVIRONMENTAL - PERMITS**

Type of Work: **ENVIRONMENTAL PERMITS ACQ** SIS or Non-SIS: **No**

Extra Description:

PHASE :

Funding Source	Proposed Funding (in \$000s)							
	<2023	2022 - 2023	2023 - 2024	2024 - 2025	2025 - 2026	2026 - 2027	>2027	All Years
DS	445	50	50	50	50	50	0	695
Total	445	50	50	50	50	50	0	695

PROJECT DEVELOPMENT AND ENVIRONMENTAL

RESPONSIBLE AGENCY: **FDOT**

Item Segment TOTAL ALL Years ALL Phases: **\$695**

Item Number: 250649

Item TOTAL ALL Years ALL Phases ALL Segments: **\$10,164**

TPO Project No: **DT2506494**
LRTP Ref: 06-09
County: DIST/ST-WIDE
Roadway ID:
Lanes Exist:
Lanes Improved:
Lanes Added:
Project Length:
District: 6

Project Description: **DISTRICTWIDE PERMITS CONSULTANT**

Type of Work: **ENVIRONMENTAL PERMITS ACQ** SIS or Non-SIS: **No**

Extra Description:

PHASE :

Funding Source	Proposed Funding (in \$000s)							
	<2023	2022 - 2023	2023 - 2024	2024 - 2025	2025 - 2026	2026 - 2027	>2027	All Years
DS	0	0	0	0	150	150	0	300
Total	0	0	0	0	150	150	0	300

PROJECT DEVELOPMENT AND ENVIRONMENTAL

RESPONSIBLE AGENCY: **FDOT**

Item Segment TOTAL ALL Years ALL Phases: **\$300**

Item Number: 250649

Item TOTAL ALL Years ALL Phases ALL Segments: **\$10,164**

MIAMI-DADE TRANSPORTATION PLANNING ORGANIZATION
TRANSPORTATION IMPROVEMENT PROGRAM
PRIMARY STATE HIGHWAYS AND INTERMODAL



MISCELLANEOUS

TPO Project No: **DT2506495**
LRTP Ref: 06-09
County: DIST/ST-WIDE
Roadway ID:
Lanes Exist:
Lanes Improved:
Lanes Added:
Project Length:
District: 6

Project Description: **DISTRICTWIDE ENVIRONMENTAL - PERMITS**

Type of Work: **ENVIRONMENTAL PERMITS ACQ** SIS or Non-SIS: **No**

Extra Description:

PHASE :

Funding Source	Proposed Funding (in \$000s)							
	<2023	2022 - 2023	2023 - 2024	2024 - 2025	2025 - 2026	2026 - 2027	>2027	All Years
DIH	0	0	0	0	5	5	0	10
DS	0	0	0	0	200	200	0	400
Total	0	0	0	0	205	205	0	410

PROJECT DEVELOPMENT AND ENVIRONMENTAL

RESPONSIBLE AGENCY: **FDOT**

Item Segment TOTAL ALL Years ALL Phases: **\$410**

Item Number: 250649 Item TOTAL ALL Years ALL Phases ALL Segments: **\$10,164**

TPO Project No: **DT2506731**
LRTP Ref: 06-09
County: DIST/ST-WIDE
Roadway ID:
Lanes Exist:
Lanes Improved:
Lanes Added:
Project Length:
District: 6

Project Description: **DISTRICTWIDE PUBLIC INVOLVEMENT CONSULTANT**

Type of Work: **PRELIMINARY ENGINEERING** SIS or Non-SIS: **No**

Extra Description:

PHASE :

Funding Source	Proposed Funding (in \$000s)							
	<2023	2022 - 2023	2023 - 2024	2024 - 2025	2025 - 2026	2026 - 2027	>2027	All Years
	5,542	0	0	0	0	0	0	5,542
Total	5,542	0	0	0	0	0	0	5,542

PRELIMINARY ENGINEERING

RESPONSIBLE AGENCY: **FDOT**

Item Segment TOTAL ALL Years ALL Phases: **\$5,542**

Item Number: 250673 Item TOTAL ALL Years ALL Phases ALL Segments: **\$10,085**

MIAMI-DADE TRANSPORTATION PLANNING ORGANIZATION
TRANSPORTATION IMPROVEMENT PROGRAM
PRIMARY STATE HIGHWAYS AND INTERMODAL



MISCELLANEOUS

TPO Project No: **DT2506732**
LRTP Ref: 06-09
County: DIST/ST-WIDE
Roadway ID:
Lanes Exist:
Lanes Improved:
Lanes Added:
Project Length:
District: 6

Project Description: **DISTRICTWIDE PUBLIC INVOLVEMENT
WEB SITE MANAGEMENT CONSULTANT**

Type of Work: **PRELIMINARY ENGINEERING** SIS or Non-SIS: **No**

Extra Description:

PHASE :

Proposed Funding (in \$000s)								
Funding Source	<2023	2022 - 2023	2023 - 2024	2024 - 2025	2025 - 2026	2026 - 2027	>2027	All Years
	0	0	0	0	0	0	0	0
PRELIMINARY ENGINEERING Total	0	0	0	0	0	0	0	0

RESPONSIBLE AGENCY: **FDOT**

Item Segment TOTAL ALL Years ALL Phases: **\$0**

Item Number: 250673 Item TOTAL ALL Years ALL Phases ALL Segments: **\$10,085**

TPO Project No: **DT2506733**
LRTP Ref: 06-09
County: DIST/ST-WIDE
Roadway ID:
Lanes Exist:
Lanes Improved:
Lanes Added:
Project Length:
District: 6

Project Description: **DISTRICTWIDE PUBLIC INVOLVEMENT
CONSULTANT**

Type of Work: **PRELIMINARY ENGINEERING** SIS or Non-SIS: **No**

Extra Description:

PHASE :

Proposed Funding (in \$000s)								
Funding Source	<2023	2022 - 2023	2023 - 2024	2024 - 2025	2025 - 2026	2026 - 2027	>2027	All Years
DIH	5	5	5	5	5	0	0	25
DS	2,943	0	0	0	0	0	0	2,943
PRELIMINARY ENGINEERING Total	2,948	5	5	5	5	0	0	2,968

RESPONSIBLE AGENCY: **FDOT**

Item Segment TOTAL ALL Years ALL Phases: **\$2,968**

Item Number: 250673 Item TOTAL ALL Years ALL Phases ALL Segments: **\$10,085**

MIAMI-DADE TRANSPORTATION PLANNING ORGANIZATION
TRANSPORTATION IMPROVEMENT PROGRAM
PRIMARY STATE HIGHWAYS AND INTERMODAL



MISCELLANEOUS

TPO Project No: **DT2506734**
LRTP Ref: 06-09
County: DIST/ST-WIDE
Roadway ID:
Lanes Exist:
Lanes Improved:
Lanes Added:
Project Length:
District: 6

Project Description: **DISTRICTWIDE PUBLIC INVOLVEMENT CONSULTANT**

Type of Work: **PRELIMINARY ENGINEERING**

SIS or Non-SIS: **No**

Extra Description:

PHASE :

Proposed Funding (in \$000s)								
Funding Source	<2023	2022 - 2023	2023 - 2024	2024 - 2025	2025 - 2026	2026 - 2027	>2027	All Years
DIH	0	5	5	5	0	0	0	15
DS	0	350	300	300	0	0	0	950
PRELIMINARY ENGINEERING Total	0	355	305	305	0	0	0	965

RESPONSIBLE AGENCY: **FDOT**

Item Segment TOTAL ALL Years ALL Phases: **\$965**

Item Number: 250673

Item TOTAL ALL Years ALL Phases ALL Segments: **\$10,085**

TPO Project No: **DT2506735**
LRTP Ref: 06-09
County: DIST/ST-WIDE
Roadway ID:
Lanes Exist:
Lanes Improved:
Lanes Added:
Project Length:
District: 6

Project Description: **DISTRICTWIDE PUBLIC INVOLVEMENT CONSULTANT**

Type of Work: **PRELIMINARY ENGINEERING**

SIS or Non-SIS: **No**

Extra Description:

PHASE :

Proposed Funding (in \$000s)								
Funding Source	<2023	2022 - 2023	2023 - 2024	2024 - 2025	2025 - 2026	2026 - 2027	>2027	All Years
DIH	0	0	0	0	5	5	0	10
DS	0	0	0	0	300	300	0	600
PRELIMINARY ENGINEERING Total	0	0	0	0	305	305	0	610

RESPONSIBLE AGENCY: **FDOT**

Item Segment TOTAL ALL Years ALL Phases: **\$610**

Item Number: 250673

Item TOTAL ALL Years ALL Phases ALL Segments: **\$10,085**

MIAMI-DADE TRANSPORTATION PLANNING ORGANIZATION
TRANSPORTATION IMPROVEMENT PROGRAM
PRIMARY STATE HIGHWAYS AND INTERMODAL



MISCELLANEOUS

TPO Project No: **DT2506801**
LRTP Ref: 06-09
County: DIST/ST-WIDE
Roadway ID:
Lanes Exist:
Lanes Improved:
Lanes Added:
Project Length:
District: 6

Project Description: **DISTRICTWIDE ENVIRONMENTAL - COMPLIANCE CONSULTANT**

Type of Work: **ENVIRONMENTAL PERMITS ACQ**

SIS or Non-SIS: **No**

Extra Description:

PHASE :

Proposed Funding (in \$000s)								
Funding Source	<2023	2022 - 2023	2023 - 2024	2024 - 2025	2025 - 2026	2026 - 2027	>2027	All Years
	3,772	0	0	0	0	0	0	3,772
Total	3,772	0	0	0	0	0	0	3,772

PROJECT DEVELOPMENT AND ENVIRONMENTAL

RESPONSIBLE AGENCY: **FDOT**

Item Segment **TOTAL ALL Years ALL Phases:** **\$3,772**

Item Number: 250680 Item **TOTAL ALL Years ALL Phases ALL Segments:** **\$7,611**

TPO Project No: **DT2506802**
LRTP Ref: 06-09
County: DIST/ST-WIDE
Roadway ID:
Lanes Exist:
Lanes Improved:
Lanes Added:
Project Length:
District: 6

Project Description: **DISTRICTWIDE ENVIRONMENTAL - COMPLIANCE CONSULTANT**

Type of Work: **ENVIRONMENTAL PERMITS ACQ**

SIS or Non-SIS: **No**

Extra Description:

PHASE :

Proposed Funding (in \$000s)								
Funding Source	<2023	2022 - 2023	2023 - 2024	2024 - 2025	2025 - 2026	2026 - 2027	>2027	All Years
DIH	44	10	0	0	0	0	0	54
DS	1,901	175	0	0	0	0	0	2,076
Total	1,945	185	0	0	0	0	0	2,130

PROJECT DEVELOPMENT AND ENVIRONMENTAL

RESPONSIBLE AGENCY: **FDOT**

Item Segment **TOTAL ALL Years ALL Phases:** **\$2,130**

Item Number: 250680 Item **TOTAL ALL Years ALL Phases ALL Segments:** **\$7,611**

MIAMI-DADE TRANSPORTATION PLANNING ORGANIZATION
TRANSPORTATION IMPROVEMENT PROGRAM
PRIMARY STATE HIGHWAYS AND INTERMODAL



MISCELLANEOUS

TPO Project No: **DT2506803**
LRTP Ref: 06-09
County: DIST/ST-WIDE
Roadway ID:
Lanes Exist:
Lanes Improved:
Lanes Added:
Project Length:
District: 6

Project Description: **DISTRICTWIDE ENVIRONMENTAL - COMPLIANCE CONSULTANT**

Type of Work: **ENVIRONMENTAL PERMITS ACQ**

SIS or Non-SIS: **No**

Extra Description:

PHASE :

Funding Source	Proposed Funding (in \$000s)							
	<2023	2022 - 2023	2023 - 2024	2024 - 2025	2025 - 2026	2026 - 2027	>2027	All Years
DIH	4	5	5	5	5	0	0	24
DS	100	175	350	350	175	0	0	1,150
Total	104	180	355	355	180	0	0	1,174

PROJECT DEVELOPMENT AND ENVIRONMENTAL

RESPONSIBLE AGENCY: **FDOT**

Item Segment TOTAL ALL Years ALL Phases: **\$1,174**

Item Number: 250680

Item TOTAL ALL Years ALL Phases ALL Segments: **\$7,611**

TPO Project No: **DT2506804**
LRTP Ref: 06-09
County: DIST/ST-WIDE
Roadway ID:
Lanes Exist:
Lanes Improved:
Lanes Added:
Project Length:
District: 6

Project Description: **DISTRICTWIDE ENVIRONMENTAL - COMPLIANCE CONSULTANT**

Type of Work: **ENVIRONMENTAL PERMITS ACQ**

SIS or Non-SIS: **No**

Extra Description:

PHASE :

Funding Source	Proposed Funding (in \$000s)							
	<2023	2022 - 2023	2023 - 2024	2024 - 2025	2025 - 2026	2026 - 2027	>2027	All Years
DIH	0	0	0	0	5	5	0	10
DS	0	0	0	0	175	350	0	525
Total	0	0	0	0	180	355	0	535

PROJECT DEVELOPMENT AND ENVIRONMENTAL

RESPONSIBLE AGENCY: **FDOT**

Item Segment TOTAL ALL Years ALL Phases: **\$535**

Item Number: 250680

Item TOTAL ALL Years ALL Phases ALL Segments: **\$7,611**

MIAMI-DADE TRANSPORTATION PLANNING ORGANIZATION
TRANSPORTATION IMPROVEMENT PROGRAM
PRIMARY STATE HIGHWAYS AND INTERMODAL



MISCELLANEOUS

TPO Project No: **DT2506861**
LRTP Ref: 06-09
County: DIST/ST-WIDE
Roadway ID:
Lanes Exist:
Lanes Improved:
Lanes Added:
Project Length:
District: 6

Project Description: **DISTRICTWIDE RIGHT-OF-WAY
LOCATION SURVEY CONSULTNT**

Type of Work: **PRELIMINARY ENGINEERING** SIS or Non-SIS: **No**

Extra Description:

PHASE :

Proposed Funding (in \$000s)								
Funding Source	<2023	2022 - 2023	2023 - 2024	2024 - 2025	2025 - 2026	2026 - 2027	>2027	All Years
	10,520	0	0	0	0	0	0	10,520
PRELIMINARY ENGINEERING Total	10,520	0	0	0	0	0	0	10,520

RESPONSIBLE AGENCY: **FDOT**

Item Segment TOTAL ALL Years ALL Phases: **\$10,520**

Item Number: 250686 Item TOTAL ALL Years ALL Phases ALL Segments: **\$20,695**

TPO Project No: **DT2506862**
LRTP Ref: 06-09
County: DIST/ST-WIDE
Roadway ID:
Lanes Exist:
Lanes Improved:
Lanes Added:
Project Length:
District: 6

Project Description: **DISTRICTWIDE MISCELLANEOUS
LOCATION SURVEY CONSULTANT**

Type of Work: **PRELIMINARY ENGINEERING** SIS or Non-SIS: **No**

Extra Description:

PHASE :

Proposed Funding (in \$000s)								
Funding Source	<2023	2022 - 2023	2023 - 2024	2024 - 2025	2025 - 2026	2026 - 2027	>2027	All Years
	4,303	0	0	0	0	0	0	4,303
PRELIMINARY ENGINEERING Total	4,303	0	0	0	0	0	0	4,303

RESPONSIBLE AGENCY: **FDOT**

Item Segment TOTAL ALL Years ALL Phases: **\$4,303**

Item Number: 250686 Item TOTAL ALL Years ALL Phases ALL Segments: **\$20,695**

MIAMI-DADE TRANSPORTATION PLANNING ORGANIZATION
TRANSPORTATION IMPROVEMENT PROGRAM
PRIMARY STATE HIGHWAYS AND INTERMODAL



MISCELLANEOUS

TPO Project No: **DT2506863**
LRTP Ref: 06-09
County: DIST/ST-WIDE
Roadway ID:
Lanes Exist:
Lanes Improved:
Lanes Added:
Project Length:
District: 6

Project Description: **DISTRICTWIDE MISCELLANEOUS LOCATION SURVEY CONSULTANT**

Type of Work: **PRELIMINARY ENGINEERING**

SIS or Non-SIS: **No**

Extra Description:

PHASE :

Proposed Funding (in \$000s)								
Funding Source	<2023	2022 - 2023	2023 - 2024	2024 - 2025	2025 - 2026	2026 - 2027	>2027	All Years
DIH	45	10	10	10	0	0	0	75
DS	405	300	300	300	0	0	0	1,305
PRELIMINARY ENGINEERING Total	450	310	310	310	0	0	0	1,380

RESPONSIBLE AGENCY: **FDOT**

Item Segment **TOTAL ALL Years ALL Phases:** **\$1,380**

Item Number: **250686** Item **TOTAL ALL Years ALL Phases ALL Segments:** **\$20,695**

TPO Project No: **DT2506864**
LRTP Ref: 06-09
County: DIST/ST-WIDE
Roadway ID:
Lanes Exist:
Lanes Improved:
Lanes Added:
Project Length:
District: 6

Project Description: **DISTRICTWIDE MISCELLANEOUS LOCATION SURVEY CONSULTANT**

Type of Work: **PRELIMINARY ENGINEERING**

SIS or Non-SIS: **No**

Extra Description:

PHASE :

Proposed Funding (in \$000s)								
Funding Source	<2023	2022 - 2023	2023 - 2024	2024 - 2025	2025 - 2026	2026 - 2027	>2027	All Years
DS	250	250	250	250	250	0	0	1,250
PRELIMINARY ENGINEERING Total	250	250	250	250	250	0	0	1,250

RESPONSIBLE AGENCY: **FDOT**

Item Segment **TOTAL ALL Years ALL Phases:** **\$1,250**

Item Number: **250686** Item **TOTAL ALL Years ALL Phases ALL Segments:** **\$20,695**

MIAMI-DADE TRANSPORTATION PLANNING ORGANIZATION
TRANSPORTATION IMPROVEMENT PROGRAM
PRIMARY STATE HIGHWAYS AND INTERMODAL



MISCELLANEOUS

TPO Project No: **DT2506865**
LRTP Ref: 06-09
County: DIST/ST-WIDE
Roadway ID:
Lanes Exist:
Lanes Improved:
Lanes Added:
Project Length:
District: 6

Project Description: **DISTRICTWIDE MISCELLANEOUS
LOCATION SURVEY CONSULTANT**

Type of Work: **PRELIMINARY ENGINEERING** SIS or Non-SIS: **No**

Extra Description:

PHASE :

Funding Source	Proposed Funding (in \$000s)							
	<2023	2022 - 2023	2023 - 2024	2024 - 2025	2025 - 2026	2026 - 2027	>2027	All Years
DS	192	250	250	250	250	0	0	1,192
PRELIMINARY ENGINEERING	Total	192	250	250	250	250	0	1,192

RESPONSIBLE AGENCY: **FDOT**

Item Segment TOTAL ALL Years ALL Phases: **\$1,192**

Item Number: 250686 Item TOTAL ALL Years ALL Phases ALL Segments: **\$20,695**

TPO Project No: **DT2506866**
LRTP Ref: 06-09
County: DIST/ST-WIDE
Roadway ID:
Lanes Exist:
Lanes Improved:
Lanes Added:
Project Length:
District: 6

Project Description: **DISTRICTWIDE MISCELLANEOUS
LOCATION SURVEY CONSULTANT**

Type of Work: **PRELIMINARY ENGINEERING** SIS or Non-SIS: **No**

Extra Description:

PHASE :

Funding Source	Proposed Funding (in \$000s)							
	<2023	2022 - 2023	2023 - 2024	2024 - 2025	2025 - 2026	2026 - 2027	>2027	All Years
DS	250	250	250	250	250	0	0	1,250
PRELIMINARY ENGINEERING	Total	250	250	250	250	250	0	1,250

RESPONSIBLE AGENCY: **FDOT**

Item Segment TOTAL ALL Years ALL Phases: **\$1,250**

Item Number: 250686 Item TOTAL ALL Years ALL Phases ALL Segments: **\$20,695**

MIAMI-DADE TRANSPORTATION PLANNING ORGANIZATION
TRANSPORTATION IMPROVEMENT PROGRAM
PRIMARY STATE HIGHWAYS AND INTERMODAL



MISCELLANEOUS

TPO Project No: **DT2506867**
LRTP Ref: 06-09
County: DIST/ST-WIDE
Roadway ID:
Lanes Exist:
Lanes Improved:
Lanes Added:
Project Length:
District: 6

Project Description: **DISTRICTWIDE MISCELLANEOUS
LOCATION SURVEY CONSULTANT**

Type of Work: **PRELIMINARY ENGINEERING** SIS or Non-SIS: **No**

Extra Description:

PHASE :

Proposed Funding (in \$000s)								
Funding Source	<2023	2022 - 2023	2023 - 2024	2024 - 2025	2025 - 2026	2026 - 2027	>2027	All Years
DS	0	0	0	0	200	200	0	400
PRELIMINARY ENGINEERING	0	0	0	0	200	200	0	400

RESPONSIBLE AGENCY: **FDOT**

Item Segment TOTAL ALL Years ALL Phases: **\$400**

Item Number: 250686 Item TOTAL ALL Years ALL Phases ALL Segments: **\$20,695**

TPO Project No: **DT2506868**
LRTP Ref: 06-09
County: DIST/ST-WIDE
Roadway ID:
Lanes Exist:
Lanes Improved:
Lanes Added:
Project Length:
District: 6

Project Description: **DISTRICTWIDE MISCELLANEOUS
LOCATION SURVEY CONSULTANT**

Type of Work: **PRELIMINARY ENGINEERING** SIS or Non-SIS: **No**

Extra Description:

PHASE :

Proposed Funding (in \$000s)								
Funding Source	<2023	2022 - 2023	2023 - 2024	2024 - 2025	2025 - 2026	2026 - 2027	>2027	All Years
DS	0	0	0	0	200	200	0	400
PRELIMINARY ENGINEERING	0	0	0	0	200	200	0	400

RESPONSIBLE AGENCY: **FDOT**

Item Segment TOTAL ALL Years ALL Phases: **\$400**

Item Number: 250686 Item TOTAL ALL Years ALL Phases ALL Segments: **\$20,695**

MIAMI-DADE TRANSPORTATION PLANNING ORGANIZATION
TRANSPORTATION IMPROVEMENT PROGRAM
PRIMARY STATE HIGHWAYS AND INTERMODAL



MISCELLANEOUS

TPO Project No: **DT2506931**
LRTP Ref: 06-09
County: DIST/ST-WIDE
Roadway ID:
Lanes Exist:
Lanes Improved:
Lanes Added:
Project Length:
District: 6

Project Description: **DISTRICTWIDE ENVIRONMENTAL - DATA & REPORT CONSULTANT**

Type of Work: **RESEARCH**

SIS or Non-SIS: **No**

Extra Description:

PHASE :

Funding Source	Proposed Funding (in \$000s)							
	<2023	2022 - 2023	2023 - 2024	2024 - 2025	2025 - 2026	2026 - 2027	>2027	All Years
	5,239	0	0	0	0	0	0	5,239
PROJECT DEVELOPMENT AND ENVIRONMENTAL								
Total	5,239	0	0	0	0	0	0	5,239

RESPONSIBLE AGENCY: **FDOT**

Item Segment TOTAL ALL Years ALL Phases: **\$5,239**

Item Number: 250693

Item TOTAL ALL Years ALL Phases ALL Segments: **\$16,654**

TPO Project No: **DT2506932**
LRTP Ref: 06-09
County: DIST/ST-WIDE
Roadway ID:
Lanes Exist:
Lanes Improved:
Lanes Added:
Project Length:
District: 6

Project Description: **DISTRICTWIDE ENVIRONMENTAL - DATA & REPORT CONSULTANT**

Type of Work: **RESEARCH**

SIS or Non-SIS: **No**

Extra Description:

PHASE :

Funding Source	Proposed Funding (in \$000s)							
	<2023	2022 - 2023	2023 - 2024	2024 - 2025	2025 - 2026	2026 - 2027	>2027	All Years
	6,305	0	0	0	0	0	0	6,305
PROJECT DEVELOPMENT AND ENVIRONMENTAL								
Total	6,305	0	0	0	0	0	0	6,305

RESPONSIBLE AGENCY: **FDOT**

Item Segment TOTAL ALL Years ALL Phases: **\$6,305**

Item Number: 250693

Item TOTAL ALL Years ALL Phases ALL Segments: **\$16,654**

MIAMI-DADE TRANSPORTATION PLANNING ORGANIZATION
TRANSPORTATION IMPROVEMENT PROGRAM
PRIMARY STATE HIGHWAYS AND INTERMODAL



MISCELLANEOUS

TPO Project No: **DT2506933**
LRTP Ref: 06-09
County: DIST/ST-WIDE
Roadway ID:
Lanes Exist:
Lanes Improved:
Lanes Added:
Project Length:
District: 6

Project Description: **DISTRICTWIDE ENVIRONMENTAL - DATA & REPORT CONSULTANT**

Type of Work: **RESEARCH**

SIS or Non-SIS: **No**

Extra Description:

PHASE :

Funding Source	Proposed Funding (in \$000s)							
	<2023	2022 - 2023	2023 - 2024	2024 - 2025	2025 - 2026	2026 - 2027	>2027	All Years
DIH	4	10	15	15	0	0	0	44
DS	150	450	450	450	0	0	0	1,500
Total	154	460	465	465	0	0	0	1,544

PROJECT DEVELOPMENT AND ENVIRONMENTAL

RESPONSIBLE AGENCY: **FDOT**

Item Segment TOTAL ALL Years ALL Phases: **\$1,544**

Item Number: 250693

Item TOTAL ALL Years ALL Phases ALL Segments: **\$16,654**

TPO Project No: **DT2506934**
LRTP Ref: 06-09
County: DIST/ST-WIDE
Roadway ID:
Lanes Exist:
Lanes Improved:
Lanes Added:
Project Length:
District: 6

Project Description: **DISTRICTWIDE ENVIRONMENTAL - DATA & REPORT CONSULTANT**

Type of Work: **RESEARCH**

SIS or Non-SIS: **No**

Extra Description:

PHASE :

Funding Source	Proposed Funding (in \$000s)							
	<2023	2022 - 2023	2023 - 2024	2024 - 2025	2025 - 2026	2026 - 2027	>2027	All Years
DIH	6	10	15	15	0	0	0	46
DS	150	450	450	450	0	0	0	1,500
Total	156	460	465	465	0	0	0	1,546

PROJECT DEVELOPMENT AND ENVIRONMENTAL

RESPONSIBLE AGENCY: **FDOT**

Item Segment TOTAL ALL Years ALL Phases: **\$1,546**

Item Number: 250693

Item TOTAL ALL Years ALL Phases ALL Segments: **\$16,654**

MIAMI-DADE TRANSPORTATION PLANNING ORGANIZATION
TRANSPORTATION IMPROVEMENT PROGRAM
PRIMARY STATE HIGHWAYS AND INTERMODAL



MISCELLANEOUS

TPO Project No: **DT2506935**
LRTP Ref: 06-09
County: DIST/ST-WIDE
Roadway ID:
Lanes Exist:
Lanes Improved:
Lanes Added:
Project Length:
District: 6

Project Description: **DISTRICTWIDE ENVIRONMENTAL - DATA & REPORT CONSULTANT**

Type of Work: **RESEARCH**

SIS or Non-SIS: **No**

Extra Description:

PHASE :

Funding Source	Proposed Funding (in \$000s)							
	<2023	2022 - 2023	2023 - 2024	2024 - 2025	2025 - 2026	2026 - 2027	>2027	All Years
DIH	0	0	0	5	15	15	0	35
DS	0	0	0	150	450	450	0	1,050
Total	0	0	0	155	465	465	0	1,085

PROJECT DEVELOPMENT AND ENVIRONMENTAL

RESPONSIBLE AGENCY: **FDOT**

Item Segment TOTAL ALL Years ALL Phases: **\$1,085**

Item Number: 250693

Item TOTAL ALL Years ALL Phases ALL Segments: **\$16,654**

TPO Project No: **DT2506936**
LRTP Ref: 06-09
County: DIST/ST-WIDE
Roadway ID:
Lanes Exist:
Lanes Improved:
Lanes Added:
Project Length:
District: 6

Project Description: **DISTRICTWIDE ENVIRONMENTAL - DATA & REPORT CONSULTANT**

Type of Work: **RESEARCH**

SIS or Non-SIS: **No**

Extra Description:

PHASE :

Funding Source	Proposed Funding (in \$000s)							
	<2023	2022 - 2023	2023 - 2024	2024 - 2025	2025 - 2026	2026 - 2027	>2027	All Years
DIH	0	0	0	5	15	15	0	35
DS	0	0	0	150	300	450	0	900
Total	0	0	0	155	315	465	0	935

PROJECT DEVELOPMENT AND ENVIRONMENTAL

RESPONSIBLE AGENCY: **FDOT**

Item Segment TOTAL ALL Years ALL Phases: **\$935**

Item Number: 250693

Item TOTAL ALL Years ALL Phases ALL Segments: **\$16,654**

MIAMI-DADE TRANSPORTATION PLANNING ORGANIZATION
TRANSPORTATION IMPROVEMENT PROGRAM
PRIMARY STATE HIGHWAYS AND INTERMODAL



MISCELLANEOUS

TPO Project No: **DT2506961**
LRTP Ref: 06-09
County: DIST/ST-WIDE
Roadway ID:
Lanes Exist:
Lanes Improved:
Lanes Added:
Project Length:
District: 6

Project Description: **DISTRICTWIDE LOCATION SURVEY CONSULTANT**

Type of Work: **PRELIMINARY ENGINEERING**

SIS or Non-SIS: **No**

Extra Description:

PHASE :

PRELIMINARY ENGINEERING

Funding Source	Proposed Funding (in \$000s)							
	<2023	2022 - 2023	2023 - 2024	2024 - 2025	2025 - 2026	2026 - 2027	>2027	All Years
	11,201	0	0	0	0	0	0	11,201
Total	11,201	0	0	0	0	0	0	11,201

RESPONSIBLE AGENCY: **FDOT**

Item Segment TOTAL ALL Years ALL Phases: **\$11,201**

Item Number: 250696

Item TOTAL ALL Years ALL Phases ALL Segments: **\$31,823**

TPO Project No: **DT2506962**
LRTP Ref: 06-09
County: DIST/ST-WIDE
Roadway ID:
Lanes Exist:
Lanes Improved:
Lanes Added:
Project Length:
District: 6

Project Description: **DISTRICTWIDE RIGHT-OF-WAY MAPPING & SURVEY**

Type of Work: **PRELIMINARY ENGINEERING**

SIS or Non-SIS: **No**

Extra Description:

PHASE :

PRELIMINARY ENGINEERING

Funding Source	Proposed Funding (in \$000s)							
	<2023	2022 - 2023	2023 - 2024	2024 - 2025	2025 - 2026	2026 - 2027	>2027	All Years
	3,475	0	0	0	0	0	0	3,475
Total	3,475	0	0	0	0	0	0	3,475

RESPONSIBLE AGENCY: **FDOT**

Item Segment TOTAL ALL Years ALL Phases: **\$3,475**

Item Number: 250696

Item TOTAL ALL Years ALL Phases ALL Segments: **\$31,823**

MIAMI-DADE TRANSPORTATION PLANNING ORGANIZATION
TRANSPORTATION IMPROVEMENT PROGRAM
PRIMARY STATE HIGHWAYS AND INTERMODAL



MISCELLANEOUS

TPO Project No: **DT2506963**
LRTP Ref: 06-09
County: DIST/ST-WIDE
Roadway ID:
Lanes Exist:
Lanes Improved:
Lanes Added:
Project Length:
District: 6

Project Description: **DISTRICTWIDE RIGHT-OF-WAY PUBLIC RECORDS SEARCH**

Type of Work: **PRELIMINARY ENGINEERING** SIS or Non-SIS: **No**

Extra Description:

PHASE :	Funding Source	Proposed Funding (in \$000s)							All Years
		<2023	2022 - 2023	2023 - 2024	2024 - 2025	2025 - 2026	2026 - 2027	>2027	
	DS	49	4	4	4	4	4	0	69
RIGHT OF WAY	Total	49	4	4	4	4	4	0	69

RESPONSIBLE AGENCY: **FDOT**

Item Segment TOTAL ALL Years ALL Phases: **\$69**

Item Number: 250696 Item TOTAL ALL Years ALL Phases ALL Segments: **\$31,823**

TPO Project No: **DT2506964**
LRTP Ref: 06-09
County: DIST/ST-WIDE
Roadway ID:
Lanes Exist:
Lanes Improved:
Lanes Added:
Project Length:
District: 6

Project Description: **DISTRICTWIDE RIGHT-OF-WAY ENGINEERING SUPPORT FOR R / W ADMINISTRATION**

Type of Work: **PRELIMINARY ENGINEERING** SIS or Non-SIS: **No**

Extra Description:

PHASE :	Funding Source	Proposed Funding (in \$000s)							All Years
		<2023	2022 - 2023	2023 - 2024	2024 - 2025	2025 - 2026	2026 - 2027	>2027	
		49	0	0	0	0	0	0	49
PRELIMINARY ENGINEERING	Total	49	0	0	0	0	0	0	49

RESPONSIBLE AGENCY: **FDOT**

Item Segment TOTAL ALL Years ALL Phases: **\$49**

Item Number: 250696 Item TOTAL ALL Years ALL Phases ALL Segments: **\$31,823**

MIAMI-DADE TRANSPORTATION PLANNING ORGANIZATION
TRANSPORTATION IMPROVEMENT PROGRAM
PRIMARY STATE HIGHWAYS AND INTERMODAL



MISCELLANEOUS

TPO Project No: **DT2506965**
LRTP Ref: 06-09
County: DIST/ST-WIDE
Roadway ID:
Lanes Exist:
Lanes Improved:
Lanes Added:
Project Length:
District: 6

Project Description: **DISTRICTWIDE MISCELLANEOUS LOCATION SURVEY CONSULTANT**

Type of Work: **PRELIMINARY ENGINEERING**

SIS or Non-SIS: **No**

Extra Description:

PHASE :

Funding Source	Proposed Funding (in \$000s)							
	<2023	2022 - 2023	2023 - 2024	2024 - 2025	2025 - 2026	2026 - 2027	>2027	All Years
DIH	44	0	0	0	0	0	0	44
DS	5,658	700	0	0	0	0	0	6,358
PRELIMINARY ENGINEERING Total	5,702	700	0	0	0	0	0	6,402

RESPONSIBLE AGENCY: **FDOT**

Item Segment TOTAL ALL Years ALL Phases: **\$6,402**

Item Number: 250696

Item TOTAL ALL Years ALL Phases ALL Segments: **\$31,823**

TPO Project No: **DT2506966**
LRTP Ref: 06-09
County: DIST/ST-WIDE
Roadway ID:
Lanes Exist:
Lanes Improved:
Lanes Added:
Project Length:
District: 6

Project Description: **DISTRICTWIDE RIGHT-OF-WAY MAPPING & SURVEY**

Type of Work: **PRELIMINARY ENGINEERING**

SIS or Non-SIS: **No**

Extra Description:

PHASE :

Funding Source	Proposed Funding (in \$000s)							
	<2023	2022 - 2023	2023 - 2024	2024 - 2025	2025 - 2026	2026 - 2027	>2027	All Years
DS	4,883	900	900	0	0	0	0	6,683
PRELIMINARY ENGINEERING Total	4,883	900	900	0	0	0	0	6,683

RESPONSIBLE AGENCY: **FDOT**

Item Segment TOTAL ALL Years ALL Phases: **\$6,683**

Item Number: 250696

Item TOTAL ALL Years ALL Phases ALL Segments: **\$31,823**

MIAMI-DADE TRANSPORTATION PLANNING ORGANIZATION
TRANSPORTATION IMPROVEMENT PROGRAM
PRIMARY STATE HIGHWAYS AND INTERMODAL



MISCELLANEOUS

TPO Project No: **DT2506967**
LRTP Ref: 06-09
County: DIST/ST-WIDE
Roadway ID:
Lanes Exist:
Lanes Improved:
Lanes Added:
Project Length:
District: 6

Project Description: **DISTRICTWIDE MISCELLANEOUS LOCATION SURVEY CONSULTANT**

Type of Work: **PRELIMINARY ENGINEERING**

SIS or Non-SIS: **No**

Extra Description:

PHASE :

Proposed Funding (in \$000s)								
Funding Source	<2023	2022 - 2023	2023 - 2024	2024 - 2025	2025 - 2026	2026 - 2027	>2027	All Years
DIH	4	5	5	5	5	0	0	24
DS	300	300	300	300	300	0	0	1,500
PRELIMINARY ENGINEERING Total	304	305	305	305	305	0	0	1,524

RESPONSIBLE AGENCY: **FDOT**

Item Segment TOTAL ALL Years ALL Phases: **\$1,524**

Item Number: 250696

Item TOTAL ALL Years ALL Phases ALL Segments: **\$31,823**

TPO Project No: **DT2506968**
LRTP Ref: 06-09
County: DIST/ST-WIDE
Roadway ID:
Lanes Exist:
Lanes Improved:
Lanes Added:
Project Length:
District: 6

Project Description: **DISTRICTWIDE MISCELLANEOUS LOCATION SURVEY CONSULTANT**

Type of Work: **PRELIMINARY ENGINEERING**

SIS or Non-SIS: **No**

Extra Description:

PHASE :

Proposed Funding (in \$000s)								
Funding Source	<2023	2022 - 2023	2023 - 2024	2024 - 2025	2025 - 2026	2026 - 2027	>2027	All Years
DIH	0	2	2	2	2	2	0	10
DS	0	150	300	300	300	150	0	1,200
PRELIMINARY ENGINEERING Total	0	152	302	302	302	152	0	1,210

RESPONSIBLE AGENCY: **FDOT**

Item Segment TOTAL ALL Years ALL Phases: **\$1,210**

Item Number: 250696

Item TOTAL ALL Years ALL Phases ALL Segments: **\$31,823**

MIAMI-DADE TRANSPORTATION PLANNING ORGANIZATION
TRANSPORTATION IMPROVEMENT PROGRAM
PRIMARY STATE HIGHWAYS AND INTERMODAL



MISCELLANEOUS

TPO Project No: **DT2506969**
LRTP Ref: 06-09
County: DIST/ST-WIDE
Roadway ID:
Lanes Exist:
Lanes Improved:
Lanes Added:
Project Length:
District: 6

Project Description: **DISTRICTWIDE MISCELLANEOUS
LOCATION SURVEY CONSULTANT**

Type of Work: **PRELIMINARY ENGINEERING**

SIS or Non-SIS: **No**

Extra Description:

PHASE :

		Proposed Funding (in \$000s)							
PHASE :	Funding Source	<2023	2022 - 2023	2023 - 2024	2024 - 2025	2025 - 2026	2026 - 2027	>2027	All Years
PRELIMINARY ENGINEERING	DIH	0	2	2	2	2	2	0	10
	DS	0	150	300	300	300	150	0	1,200
	Total	0	152	302	302	302	152	0	1,210

RESPONSIBLE AGENCY: **FDOT**

Item Segment TOTAL ALL Years ALL Phases: **\$1,210**

Item Number: 250696

Item TOTAL ALL Years ALL Phases ALL Segments: **\$31,823**

TPO Project No: **DT2507231**
LRTP Ref: 06-09
County: DIST/ST-WIDE
Roadway ID:
Lanes Exist:
Lanes Improved:
Lanes Added:
Project Length:
District: 6

Project Description: **DISTRICTWIDE UTILITY COORDINATION /
LOCATING SERVICES CONSULTANT**

Type of Work: **PRELIMINARY ENGINEERING**

SIS or Non-SIS: **No**

Extra Description:

PHASE :

		Proposed Funding (in \$000s)							
PHASE :	Funding Source	<2023	2022 - 2023	2023 - 2024	2024 - 2025	2025 - 2026	2026 - 2027	>2027	All Years
		14,222	0	0	0	0	0	0	14,222
PRELIMINARY ENGINEERING	Total	14,222	0	0	0	0	0	0	14,222

RESPONSIBLE AGENCY: **FDOT**

Item Segment TOTAL ALL Years ALL Phases: **\$14,222**

Item Number: 250723

Item TOTAL ALL Years ALL Phases ALL Segments: **\$27,284**

MIAMI-DADE TRANSPORTATION PLANNING ORGANIZATION
TRANSPORTATION IMPROVEMENT PROGRAM
PRIMARY STATE HIGHWAYS AND INTERMODAL



MISCELLANEOUS

TPO Project No: **DT2507232**
LRTP Ref: 06-09
County: DIST/ST-WIDE
Roadway ID:
Lanes Exist:
Lanes Improved:
Lanes Added:
Project Length:
District: 6

Project Description: **DISTRICTWIDE UTILITY LOCATING SERVICES**

Type of Work: **PRELIMINARY ENGINEERING**

SIS or Non-SIS: **No**

Extra Description:

PHASE :

PRELIMINARY ENGINEERING

Funding Source	Proposed Funding (in \$000s)							
	<2023	2022 - 2023	2023 - 2024	2024 - 2025	2025 - 2026	2026 - 2027	>2027	All Years
	4,154	0	0	0	0	0	0	4,154
Total	4,154	0	0	0	0	0	0	4,154

RESPONSIBLE AGENCY: **FDOT**

Item Segment TOTAL ALL Years ALL Phases: **\$4,154**

Item Number: 250723

Item TOTAL ALL Years ALL Phases ALL Segments: **\$27,284**

TPO Project No: **DT2507233**
LRTP Ref: 06-09
County: DIST/ST-WIDE
Roadway ID:
Lanes Exist:
Lanes Improved:
Lanes Added:
Project Length:
District: 6

Project Description: **DISTRICTWIDE UTILITY COORDINATION CONSULTANT**

Type of Work: **PRELIMINARY ENGINEERING**

SIS or Non-SIS: **No**

Extra Description:

PHASE :

PRELIMINARY ENGINEERING

Funding Source	Proposed Funding (in \$000s)							
	<2023	2022 - 2023	2023 - 2024	2024 - 2025	2025 - 2026	2026 - 2027	>2027	All Years
	1,793	0	0	0	0	0	0	1,793
Total	1,793	0	0	0	0	0	0	1,793

RESPONSIBLE AGENCY: **FDOT**

Item Segment TOTAL ALL Years ALL Phases: **\$1,793**

Item Number: 250723

Item TOTAL ALL Years ALL Phases ALL Segments: **\$27,284**

MIAMI-DADE TRANSPORTATION PLANNING ORGANIZATION
TRANSPORTATION IMPROVEMENT PROGRAM
PRIMARY STATE HIGHWAYS AND INTERMODAL



MISCELLANEOUS

TPO Project No: **DT2507234**
LRTP Ref: 06-09
County: DIST/ST-WIDE
Roadway ID:
Lanes Exist:
Lanes Improved:
Lanes Added:
Project Length:
District: 6

Project Description: **DISTRICTWIDE UTILITY LOCATING SERVICES**

Type of Work: **PRELIMINARY ENGINEERING**

SIS or Non-SIS: **No**

Extra Description:

PHASE :

Proposed Funding (in \$000s)								
Funding Source	<2023	2022 - 2023	2023 - 2024	2024 - 2025	2025 - 2026	2026 - 2027	>2027	All Years
DIH	8	10	10	10	10	0	0	48
DS	350	350	350	350	250	0	0	1,650
PRELIMINARY ENGINEERING Total	358	360	360	360	260	0	0	1,698

RESPONSIBLE AGENCY: **FDOT**

Item Segment TOTAL ALL Years ALL Phases: **\$1,698**

Item Number: 250723

Item TOTAL ALL Years ALL Phases ALL Segments: **\$27,284**

TPO Project No: **DT2507235**
LRTP Ref: 06-09
County: DIST/ST-WIDE
Roadway ID:
Lanes Exist:
Lanes Improved:
Lanes Added:
Project Length:
District: 6

Project Description: **DISTRICTWIDE UTILITY LOCATING SERVICES**

Type of Work: **PRELIMINARY ENGINEERING**

SIS or Non-SIS: **No**

Extra Description:

PHASE :

Proposed Funding (in \$000s)								
Funding Source	<2023	2022 - 2023	2023 - 2024	2024 - 2025	2025 - 2026	2026 - 2027	>2027	All Years
DIH	8	10	10	10	10	0	0	48
DS	350	350	350	350	250	0	0	1,650
PRELIMINARY ENGINEERING Total	358	360	360	360	260	0	0	1,698

RESPONSIBLE AGENCY: **FDOT**

Item Segment TOTAL ALL Years ALL Phases: **\$1,698**

Item Number: 250723

Item TOTAL ALL Years ALL Phases ALL Segments: **\$27,284**

MIAMI-DADE TRANSPORTATION PLANNING ORGANIZATION
TRANSPORTATION IMPROVEMENT PROGRAM
PRIMARY STATE HIGHWAYS AND INTERMODAL



MISCELLANEOUS

TPO Project No: **DT2507236**
LRTP Ref: 06-09
County: DIST/ST-WIDE
Roadway ID:
Lanes Exist:
Lanes Improved:
Lanes Added:
Project Length:
District: 6

Project Description: **DISTRICTWIDE UTILITY COORDINATION CONSULTANT**

Type of Work: **PRELIMINARY ENGINEERING**

SIS or Non-SIS: **No**

Extra Description:

PHASE :

Proposed Funding (in \$000s)								
Funding Source	<2023	2022 - 2023	2023 - 2024	2024 - 2025	2025 - 2026	2026 - 2027	>2027	All Years
DIH	8	10	10	10	10	0	0	48
DS	233	300	300	300	200	0	0	1,333
PRELIMINARY ENGINEERING Total	241	310	310	310	210	0	0	1,381

RESPONSIBLE AGENCY: **FDOT**

Item Segment TOTAL ALL Years ALL Phases: **\$1,381**

Item Number: 250723

Item TOTAL ALL Years ALL Phases ALL Segments: **\$27,284**

TPO Project No: **DT2507237**
LRTP Ref: 06-09
County: DIST/ST-WIDE
Roadway ID:
Lanes Exist:
Lanes Improved:
Lanes Added:
Project Length:
District: 6

Project Description: **DISTRICTWIDE UTILITY COORDINATION CONSULTANT**

Type of Work: **PRELIMINARY ENGINEERING**

SIS or Non-SIS: **No**

Extra Description:

PHASE :

Proposed Funding (in \$000s)								
Funding Source	<2023	2022 - 2023	2023 - 2024	2024 - 2025	2025 - 2026	2026 - 2027	>2027	All Years
DIH	8	10	10	10	10	0	0	48
DS	250	300	300	300	200	0	0	1,350
PRELIMINARY ENGINEERING Total	258	310	310	310	210	0	0	1,398

RESPONSIBLE AGENCY: **FDOT**

Item Segment TOTAL ALL Years ALL Phases: **\$1,398**

Item Number: 250723

Item TOTAL ALL Years ALL Phases ALL Segments: **\$27,284**

MIAMI-DADE TRANSPORTATION PLANNING ORGANIZATION
TRANSPORTATION IMPROVEMENT PROGRAM
PRIMARY STATE HIGHWAYS AND INTERMODAL



MISCELLANEOUS

TPO Project No: **DT2507238**
LRTP Ref: 06-09
County: DIST/ST-WIDE
Roadway ID:
Lanes Exist:
Lanes Improved:
Lanes Added:
Project Length:
District: 6

Project Description: **DISTRICTWIDE UTILITY LOCATING SERVICES**

Type of Work: **PRELIMINARY ENGINEERING**

SIS or Non-SIS: **No**

Extra Description:

PHASE :

Proposed Funding (in \$000s)								
Funding Source	<2023	2022 - 2023	2023 - 2024	2024 - 2025	2025 - 2026	2026 - 2027	>2027	All Years
DIH	0	0	0	0	10	10	0	20
DS	0	0	0	0	100	350	0	450
PRELIMINARY ENGINEERING Total	0	0	0	0	110	360	0	470

RESPONSIBLE AGENCY: **FDOT**

Item Segment **TOTAL ALL Years ALL Phases:** **\$470**

Item Number: **250723**

Item **TOTAL ALL Years ALL Phases ALL Segments:** **\$27,284**

TPO Project No: **DT2507238**
LRTP Ref: 06-09
County: DIST/ST-WIDE
Roadway ID:
Lanes Exist:
Lanes Improved:
Lanes Added:
Project Length:
District: 6

Project Description: **DISTRICTWIDE UTILITY LOCATING SERVICES**

Type of Work: **PRELIMINARY ENGINEERING**

SIS or Non-SIS: **No**

Extra Description:

PHASE :

Proposed Funding (in \$000s)								
Funding Source	<2023	2022 - 2023	2023 - 2024	2024 - 2025	2025 - 2026	2026 - 2027	>2027	All Years
DIH	0	0	0	0	10	10	0	20
DS	0	0	0	0	100	350	0	450
PRELIMINARY ENGINEERING Total	0	0	0	0	110	360	0	470

RESPONSIBLE AGENCY: **FDOT**

Item Segment **TOTAL ALL Years ALL Phases:** **\$470**

Item Number: **250723**

Item **TOTAL ALL Years ALL Phases ALL Segments:** **\$27,284**

MIAMI-DADE TRANSPORTATION PLANNING ORGANIZATION
TRANSPORTATION IMPROVEMENT PROGRAM
PRIMARY STATE HIGHWAYS AND INTERMODAL



MISCELLANEOUS

TPO Project No: **DT2507241**
LRTP Ref: 06-09
County: DIST/ST-WIDE
Roadway ID:
Lanes Exist:
Lanes Improved:
Lanes Added:
Project Length:
District: 6

Project Description: **DISTRICTWIDE MISCELLANEOUS
STRUCTURAL PROJECTS MINOR
DESIGN**

Type of Work: **PRELIMINARY ENGINEERING**

SIS or Non-SIS: **No**

Extra Description:

		Proposed Funding (in \$000s)							
PHASE :	Funding Source	<2023	2022 - 2023	2023 - 2024	2024 - 2025	2025 - 2026	2026 - 2027	>2027	All Years
		2,939	0	0	0	0	0	0	2,939
PRELIMINARY ENGINEERING	Total	2,939	0	0	0	0	0	0	2,939
		39	0	0	0	0	0	0	39
CONSTRUCTION	Total	39	0	0	0	0	0	0	39

RESPONSIBLE AGENCY: **FDOT**

Item Segment **TOTAL ALL Years ALL Phases:** **\$2,978**

Item Number: **250724** Item **TOTAL ALL Years ALL Phases ALL Segments:** **\$7,191**

TPO Project No: **DT2507242**
LRTP Ref: 06-09
County: DIST/ST-WIDE
Roadway ID:
Lanes Exist:
Lanes Improved:
Lanes Added:
Project Length:
District: 6

Project Description: **DISTRICTWIDE STRUCTURAL PROJECTS
MINOR DESIGN CONSULTANTS**

Type of Work: **PRELIMINARY ENGINEERING**

SIS or Non-SIS: **No**

Extra Description:

		Proposed Funding (in \$000s)							
PHASE :	Funding Source	<2023	2022 - 2023	2023 - 2024	2024 - 2025	2025 - 2026	2026 - 2027	>2027	All Years
	DIH	43	10	10	0	0	0	0	63
	DS	1,785	575	300	0	0	0	0	2,660
PRELIMINARY ENGINEERING	Total	1,828	585	310	0	0	0	0	2,723

RESPONSIBLE AGENCY: **FDOT**

Item Segment **TOTAL ALL Years ALL Phases:** **\$2,723**

Item Number: **250724** Item **TOTAL ALL Years ALL Phases ALL Segments:** **\$7,191**

MIAMI-DADE TRANSPORTATION PLANNING ORGANIZATION
TRANSPORTATION IMPROVEMENT PROGRAM
PRIMARY STATE HIGHWAYS AND INTERMODAL



MISCELLANEOUS

TPO Project No: **DT2507243**
LRTP Ref: 06-09
County: DIST/ST-WIDE
Roadway ID:
Lanes Exist:
Lanes Improved:
Lanes Added:
Project Length:
District: 6

Project Description: **DISTRICTWIDE STRUCTURAL PROJECTS
MINOR DESIGN CONSULTANTS**

Type of Work: **PRELIMINARY ENGINEERING**

SIS or Non-SIS: **No**

Extra Description:

PHASE :

Proposed Funding (in \$000s)								
Funding Source	<2023	2022 - 2023	2023 - 2024	2024 - 2025	2025 - 2026	2026 - 2027	>2027	All Years
DIH	0	0	10	10	10	10	0	40
DS	0	0	250	450	450	300	0	1,450
PRELIMINARY ENGINEERING Total	0	0	260	460	460	310	0	1,490

RESPONSIBLE AGENCY: **FDOT**

Item Segment TOTAL ALL Years ALL Phases: **\$1,490**

Item Number: 250724 Item TOTAL ALL Years ALL Phases ALL Segments: **\$7,191**

TPO Project No: **DT2507471**
LRTP Ref: 06-09
County: DIST/ST-WIDE
Roadway ID:
Lanes Exist:
Lanes Improved:
Lanes Added:
Project Length:
District: 6

Project Description: **DISTRICTWIDE ENGINEERING -
SUPPORT SERVICES**

Type of Work: **PRELIMINARY ENGINEERING**

SIS or Non-SIS: **No**

Extra Description:

PHASE :

Proposed Funding (in \$000s)								
Funding Source	<2023	2022 - 2023	2023 - 2024	2024 - 2025	2025 - 2026	2026 - 2027	>2027	All Years
DIH	31,107	2,000	2,000	2,000	0	0	0	37,107
DS	1,052	0	0	0	0	0	0	1,052
PRELIMINARY ENGINEERING Total	32,159	2,000	2,000	2,000	0	0	0	38,159

RESPONSIBLE AGENCY: **FDOT**

Item Segment TOTAL ALL Years ALL Phases: **\$38,159**

Item Number: 250747 Item TOTAL ALL Years ALL Phases ALL Segments: **\$44,011**

MIAMI-DADE TRANSPORTATION PLANNING ORGANIZATION
TRANSPORTATION IMPROVEMENT PROGRAM
PRIMARY STATE HIGHWAYS AND INTERMODAL



MISCELLANEOUS

TPO Project No: **DT2507472**
LRTP Ref: 06-09
County: DIST/ST-WIDE
Roadway ID:
Lanes Exist:
Lanes Improved:
Lanes Added:
Project Length:
District: 6

Project Description: **DISTRICTWIDE DESIGN OFFICE
ENGINEERING SUPPORT SERVICES**

Type of Work: **PRELIMINARY ENGINEERING** SIS or Non-SIS: **No**

Extra Description:

		Proposed Funding (in \$000s)							
PHASE :	Funding Source	<2023	2022 - 2023	2023 - 2024	2024 - 2025	2025 - 2026	2026 - 2027	>2027	All Years
		2,603	0	0	0	0	0	0	2,603
PRELIMINARY ENGINEERING	Total	2,603	0	0	0	0	0	0	2,603

RESPONSIBLE AGENCY: **FDOT**

Item Segment TOTAL ALL Years ALL Phases: **\$2,603**

Item Number: 250747 Item TOTAL ALL Years ALL Phases ALL Segments: **\$44,011**

TPO Project No: **DT2507473**
LRTP Ref: 06-09
County: DIST/ST-WIDE
Roadway ID:
Lanes Exist:
Lanes Improved:
Lanes Added:
Project Length:
District: 6

Project Description: **DISTRICTWIDE DESIGN OFFICE
ENGINEERING SUPPORT SERVICES**

Type of Work: **GEOGRAPHIC INFO. SYSTEMS** SIS or Non-SIS: **No**

Extra Description:

		Proposed Funding (in \$000s)							
PHASE :	Funding Source	<2023	2022 - 2023	2023 - 2024	2024 - 2025	2025 - 2026	2026 - 2027	>2027	All Years
	DS	889	472	472	236	0	0	0	2,069
PRELIMINARY ENGINEERING	Total	889	472	472	236	0	0	0	2,069

RESPONSIBLE AGENCY: **FDOT**

Item Segment TOTAL ALL Years ALL Phases: **\$2,069**

Item Number: 250747 Item TOTAL ALL Years ALL Phases ALL Segments: **\$44,011**

MIAMI-DADE TRANSPORTATION PLANNING ORGANIZATION
TRANSPORTATION IMPROVEMENT PROGRAM
PRIMARY STATE HIGHWAYS AND INTERMODAL



MISCELLANEOUS

TPO Project No: **DT2507474**
LRTP Ref: 06-09
County: DIST/ST-WIDE
Roadway ID:
Lanes Exist:
Lanes Improved:
Lanes Added:
Project Length:
District: 6

Project Description: **DISTRICTWIDE DESIGN OFFICE
ENGINEERING SUPPORT SERVICES**

Type of Work: **GEOGRAPHIC INFO. SYSTEMS** SIS or Non-SIS: **No**

Extra Description:

PHASE :

Funding Source	Proposed Funding (in \$000s)							
	<2023	2022 - 2023	2023 - 2024	2024 - 2025	2025 - 2026	2026 - 2027	>2027	All Years
DS	0	0	0	236	472	472	0	1,180
PRELIMINARY ENGINEERING	Total	0	0	0	236	472	472	1,180

RESPONSIBLE AGENCY: **FDOT**

Item Segment TOTAL ALL Years ALL Phases: **\$1,180**

Item Number: 250747

Item TOTAL ALL Years ALL Phases ALL Segments: **\$44,011**

TPO Project No: **DT2507532**
LRTP Ref: 06-09
County: DIST/ST-WIDE
Roadway ID:
Lanes Exist:
Lanes Improved:
Lanes Added:
Project Length:
District: 6

Project Description: **DISTRICTWIDE OPERATIONS DIVISION
SUPPORT / OPERATIONS BUDGET**

Type of Work: **FUNDING ACTION** SIS or Non-SIS: **No**

Extra Description:

PHASE :

Funding Source	Proposed Funding (in \$000s)							
	<2023	2022 - 2023	2023 - 2024	2024 - 2025	2025 - 2026	2026 - 2027	>2027	All Years
D	235	0	0	0	0	0	0	235
DS	274	47	47	47	47	47	0	509
CONSTRUCTION	Total	509	47	47	47	47	0	744

RESPONSIBLE AGENCY: **FDOT**

Item Segment TOTAL ALL Years ALL Phases: **\$744**

Item Number: 250753

Item TOTAL ALL Years ALL Phases ALL Segments: **\$744**

MIAMI-DADE TRANSPORTATION PLANNING ORGANIZATION
TRANSPORTATION IMPROVEMENT PROGRAM
PRIMARY STATE HIGHWAYS AND INTERMODAL



MISCELLANEOUS

TPO Project No: DT2512711		Project Description:		NORTH BEACH		FROM 63 ST		TO 75 ST LAP		
LRTP Ref: 06-08										
County: MIAMI-DADE										
Roadway ID:										
Lanes Exist:		Type of Work: BIKE PATH/TRAIL		SIS or Non-SIS: No						
Lanes Improved:										
Lanes Added:										
Project Length: 1.116										
District: 6										
		Proposed Funding (in \$000s)								
PHASE :		Funding Source	<2023	2022 - 2023	2023 - 2024	2024 - 2025	2025 - 2026	2026 - 2027	>2027	All Years
			1,201	0	0	0	0	0	0	1,201
CONSTRUCTION		Total	1,201	0	0	0	0	0	0	1,201
RESPONSIBLE AGENCY: FDOT		Item Segment TOTAL ALL Years ALL Phases: \$1,201								
		Item Number: 251271	Item TOTAL ALL Years ALL Phases ALL Segments: \$10,004							

TPO Project No:	DT2512712	Project Description:	N BEACH REC CORRIDOR		FROM 64 ST		TO 79 ST (PH IV)				
LRTP Ref:	06-08										
County:	MIAMI-DADE										
Roadway ID:											
Lanes Exist:		Type of Work:	BIKE PATH/TRAIL		SIS or Non-SIS:		No				
Lanes Improved:		Extra Description:									
Lanes Added:											
Project Length:	1.006										
District:	6										
			Proposed Funding (in \$000s)								
PHASE :			Funding Source	<2023	2022 - 2023	2023 - 2024	2024 - 2025	2025 - 2026	2026 - 2027	>2027	All Years
				6,198	0	0	0	0	0	0	6,198
CONSTRUCTION			Total	6,198	0	0	0	0	0	0	6,198
RESPONSIBLE AGENCY: FDOT			Item Segment TOTAL ALL Years ALL Phases: \$6,198								
			Item Number:	251271	Item TOTAL ALL Years ALL Phases ALL Segments:					\$10,004	

MIAMI-DADE TRANSPORTATION PLANNING ORGANIZATION
TRANSPORTATION IMPROVEMENT PROGRAM
PRIMARY STATE HIGHWAYS AND INTERMODAL



MISCELLANEOUS

TPO Project No:	DT2512713	Project Description:	N BEACH REC CORRIDOR		FROM 21 ST		TO 64 ST					
LRTP Ref:	06-08											
County:	MIAMI-DADE											
Roadway ID:												
Lanes Exist:		Type of Work:	BIKE PATH/TRAIL		SIS or Non-SIS:		No					
Lanes Improved:												
Lanes Added:		Extra Description:										
Project Length:												
District:	6											
			Proposed Funding (in \$000s)									
PHASE :			Funding Source	<2023	2022 - 2023	2023 - 2024	2024 - 2025	2025 - 2026	2026 - 2027	>2027	All Years	
				704	0	0	0	0	0	0	704	
CONSTRUCTION			Total	704	0	0	0	0	0	0	704	
RESPONSIBLE AGENCY: FDOT			Item Segment TOTAL ALL Years ALL Phases:								\$704	
			Item Number:	251271		Item TOTAL ALL Years ALL Phases ALL Segments:					\$10,004	

TPO Project No:	DT2512714	Project Description:	CITY OF MIAMI BEACH - 23RD ST TO 64TH ST								
LRTP Ref:	06-08										
County:	MIAMI-DADE										
Roadway ID:											
Lanes Exist:		Type of Work:	BIKE PATH/TRAIL		SIS or Non-SIS:		No				
Lanes Improved:											
Lanes Added:		Extra Description:									
Project Length:											
District:	6										
			Proposed Funding (in \$000s)								
PHASE :			Funding Source	<2023	2022 - 2023	2023 - 2024	2024 - 2025	2025 - 2026	2026 - 2027	>2027	All Years
				424	0	0	0	0	0	0	424
PRELIMINARY ENGINEERING			Total	424	0	0	0	0	0	0	424
RESPONSIBLE AGENCY: FDOT			Item Segment TOTAL ALL Years ALL Phases: \$424								
			Item Number:	251271	Item TOTAL ALL Years ALL Phases ALL Segments:					\$10,004	

MIAMI-DADE TRANSPORTATION PLANNING ORGANIZATION
TRANSPORTATION IMPROVEMENT PROGRAM
PRIMARY STATE HIGHWAYS AND INTERMODAL



MISCELLANEOUS

TPO Project No: DT2512715		Project Description:		MIDDLE BEACH REC - PH 1		FROM 47 ST		TO 53 ST INCLUDING BEACH VIEW PARK AT 53 ST		
LRTP Ref: 06-08										
County: MIAMI-DADE										
Roadway ID:										
Lanes Exist:		Type of Work: BIKE PATH/TRAIL		SIS or Non-SIS: No						
Lanes Improved:		Extra Description:								
Lanes Added:										
Project Length:										
District: 6										
		Proposed Funding (in \$000s)								
PHASE :		Funding Source	<2023	2022 - 2023	2023 - 2024	2024 - 2025	2025 - 2026	2026 - 2027	>2027	All Years
			1,111	0	0	0	0	0	0	1,111
CONSTRUCTION		Total	1,111	0	0	0	0	0	0	1,111
RESPONSIBLE AGENCY: FDOT		Item Segment TOTAL ALL Years ALL Phases: \$1,111								
		Item Number: 251271	Item TOTAL ALL Years ALL Phases ALL Segments: \$10,004							

TPO Project No: DT2512716		Project Description:		NORTH BEACH CORRIDOR - VARIOUS BIKE PATH LINKS, ADA ACCESS, SIDEWALK +						
LRTP Ref: 06-08		Type of Work: BIKE PATH/TRAIL		SIS or Non-SIS: No						
County: MIAMI-DADE										
Roadway ID:										
Lanes Exist:										
Lanes Improved:										
Lanes Added:		Extra Description:								
Project Length:										
District: 6										
PHASE :		Funding Source	<2023	2022 - 2023	2023 - 2024	2024 - 2025	2025 - 2026	2026 - 2027	>2027	All Years
		LF	40	0	0	0	0	0	0	40
PRELIMINARY ENGINEERING		Total	40	0	0	0	0	0	0	40
		LF	0	0	29	0	0	0	0	29
		SA	0	0	5	0	0	0	0	5
		TALU	0	0	292	0	0	0	0	292
CONSTRUCTION		Total	0	0	326	0	0	0	0	326
RESPONSIBLE AGENCY: CITY OF MIAMI BEACH				Item Segment TOTAL ALL Years ALL Phases: \$366						
Item Number: 251271				Item TOTAL ALL Years ALL Phases ALL Segments: \$10,004						

MIAMI-DADE TRANSPORTATION PLANNING ORGANIZATION
TRANSPORTATION IMPROVEMENT PROGRAM
PRIMARY STATE HIGHWAYS AND INTERMODAL



MISCELLANEOUS

TPO Project No: **DT2520581**
LRTP Ref: 06-09
County: DIST/ST-WIDE
Roadway ID:
Lanes Exist:
Lanes Improved:
Lanes Added:
Project Length:
District: 6

Project Description: **DISTRICTWIDE NON PROJECT RELATED ACTIVITIES**

Type of Work: **FUNDING ACTION**

SIS or Non-SIS: **No**

Extra Description:

		Proposed Funding (in \$000s)							
PHASE :	Funding Source	<2023	2022 - 2023	2023 - 2024	2024 - 2025	2025 - 2026	2026 - 2027	>2027	All Years
	D	371,469	15,950	15,950	15,950	15,950	0	0	435,269
ADMINISTRATION	Total	371,469	15,950	15,950	15,950	15,950	0	0	435,269

RESPONSIBLE AGENCY: **FDOT**

Item Segment TOTAL ALL Years ALL Phases: **\$435,269**

Item Number: 252058 Item TOTAL ALL Years ALL Phases ALL Segments: **\$435,269**

TPO Project No: **DT4109931**
LRTP Ref: 06-09
County: DIST/ST-WIDE
Roadway ID:
Lanes Exist:
Lanes Improved:
Lanes Added:
Project Length:
District: 6

Project Description: **DISTRICTWIDE STRUCTURES DESIGN AND REVIEW CONSULTANT**

Type of Work: **PRELIMINARY ENGINEERING**

SIS or Non-SIS: **No**

Extra Description:

		Proposed Funding (in \$000s)							
PHASE :	Funding Source	<2023	2022 - 2023	2023 - 2024	2024 - 2025	2025 - 2026	2026 - 2027	>2027	All Years
	DIH	68	0	0	0	0	0	0	68
	DS	5,985	125	0	0	0	0	0	6,110
PRELIMINARY ENGINEERING	Total	6,053	125	0	0	0	0	0	6,178

RESPONSIBLE AGENCY: **FDOT**

Item Segment TOTAL ALL Years ALL Phases: **\$6,178**

Item Number: 410993 Item TOTAL ALL Years ALL Phases ALL Segments: **\$8,188**

MIAMI-DADE TRANSPORTATION PLANNING ORGANIZATION
TRANSPORTATION IMPROVEMENT PROGRAM
PRIMARY STATE HIGHWAYS AND INTERMODAL



MISCELLANEOUS

TPO Project No: **DT4109932**
LRTP Ref: 06-09
County: DIST/ST-WIDE
Roadway ID:
Lanes Exist:
Lanes Improved:
Lanes Added:
Project Length:
District: 6

Project Description: **DISTRICTWIDE STRUCTURES DESIGN AND REVIEW CONSULTANT**

Type of Work: **PRELIMINARY ENGINEERING**

SIS or Non-SIS: **No**

Extra Description:

PHASE :

Proposed Funding (in \$000s)								
Funding Source	<2023	2022 - 2023	2023 - 2024	2024 - 2025	2025 - 2026	2026 - 2027	>2027	All Years
DIH	0	0	10	10	10	10	0	40
DS	0	0	250	450	450	300	0	1,450
PRELIMINARY ENGINEERING Total	0	0	260	460	460	310	0	1,490

RESPONSIBLE AGENCY: **FDOT**

Item Segment TOTAL ALL Years ALL Phases: **\$1,490**

Item Number: 410993 Item TOTAL ALL Years ALL Phases ALL Segments: **\$8,188**

TPO Project No: **DT4109933**
LRTP Ref: 06-09
County: DIST/ST-WIDE
Roadway ID:
Lanes Exist:
Lanes Improved:
Lanes Added:
Project Length:
District: 6

Project Description: **DISTRICTWIDE STRUCTURES DESIGN AND REVIEW CONSULTANT**

Type of Work: **PRELIMINARY ENGINEERING**

SIS or Non-SIS: **No**

Extra Description:

PHASE :

Proposed Funding (in \$000s)								
Funding Source	<2023	2022 - 2023	2023 - 2024	2024 - 2025	2025 - 2026	2026 - 2027	>2027	All Years
DIH	0	0	0	0	0	10	0	10
DS	0	0	0	0	0	250	0	250
PRELIMINARY ENGINEERING Total	0	0	0	0	0	260	0	260

RESPONSIBLE AGENCY: **FDOT**

Item Segment TOTAL ALL Years ALL Phases: **\$260**

Item Number: 410993 Item TOTAL ALL Years ALL Phases ALL Segments: **\$8,188**

MIAMI-DADE TRANSPORTATION PLANNING ORGANIZATION
TRANSPORTATION IMPROVEMENT PROGRAM
PRIMARY STATE HIGHWAYS AND INTERMODAL



MISCELLANEOUS

TPO Project No: **DT4109934**
LRTP Ref: 06-09
County: DIST/ST-WIDE
Roadway ID:
Lanes Exist:
Lanes Improved:
Lanes Added:
Project Length:
District: 6

Project Description: **DISTRICTWIDE STRUCTURES DESIGN AND REVIEW CONSULTANT**

Type of Work: **PRELIMINARY ENGINEERING**

SIS or Non-SIS: **No**

Extra Description:

PHASE :

Funding Source	Proposed Funding (in \$000s)							
	<2023	2022 - 2023	2023 - 2024	2024 - 2025	2025 - 2026	2026 - 2027	>2027	All Years
DIH	0	0	0	0	0	10	0	10
DS	0	0	0	0	0	250	0	250
PRELIMINARY ENGINEERING Total	0	0	0	0	0	260	0	260

RESPONSIBLE AGENCY: **FDOT**

Item Segment TOTAL ALL Years ALL Phases: **\$260**

Item Number: 410993

Item TOTAL ALL Years ALL Phases ALL Segments: **\$8,188**

TPO Project No: **DT4114331**
LRTP Ref: 06-09
County: DIST/ST-WIDE
Roadway ID:
Lanes Exist:
Lanes Improved:
Lanes Added:
Project Length:
District: 6

Project Description: **DISTRICTWIDE DRAINAGE DESIGN AND PLANS REVIEW CONSULTANT**

Type of Work: **PRELIMINARY ENGINEERING**

SIS or Non-SIS: **No**

Extra Description:

PHASE :

Funding Source	Proposed Funding (in \$000s)							
	<2023	2022 - 2023	2023 - 2024	2024 - 2025	2025 - 2026	2026 - 2027	>2027	All Years
	4,100	0	0	0	0	0	0	4,100
PRELIMINARY ENGINEERING Total	4,100	0	0	0	0	0	0	4,100

RESPONSIBLE AGENCY: **FDOT**

Item Segment TOTAL ALL Years ALL Phases: **\$4,100**

Item Number: 411433

Item TOTAL ALL Years ALL Phases ALL Segments: **\$8,183**

MIAMI-DADE TRANSPORTATION PLANNING ORGANIZATION
TRANSPORTATION IMPROVEMENT PROGRAM
PRIMARY STATE HIGHWAYS AND INTERMODAL



MISCELLANEOUS

TPO Project No: **DT4114332**
LRTP Ref: 06-09
County: DIST/ST-WIDE
Roadway ID:
Lanes Exist:
Lanes Improved:
Lanes Added:
Project Length:
District: 6

Project Description: **DISTRICTWIDE DRAINAGE DESIGN AND PLANS REVIEW CONSULTANT**

Type of Work: **PRELIMINARY ENGINEERING**

SIS or Non-SIS: **No**

Extra Description:

PHASE :

Proposed Funding (in \$000s)								
Funding Source	<2023	2022 - 2023	2023 - 2024	2024 - 2025	2025 - 2026	2026 - 2027	>2027	All Years
DIH	25	15	5	0	0	0	0	45
DS	2,633	250	0	0	0	0	0	2,883
PRELIMINARY ENGINEERING Total	2,658	265	5	0	0	0	0	2,928

RESPONSIBLE AGENCY: **FDOT**

Item Segment TOTAL ALL Years ALL Phases: **\$2,928**

Item Number: 411433 Item TOTAL ALL Years ALL Phases ALL Segments: **\$8,183**

TPO Project No: **DT4114333**
LRTP Ref: 06-09
County: DIST/ST-WIDE
Roadway ID:
Lanes Exist:
Lanes Improved:
Lanes Added:
Project Length:
District: 6

Project Description: **DISTRICTWIDE DRAINAGE DESIGN AND PLANS REVIEW CONSULTANT**

Type of Work: **PRELIMINARY ENGINEERING**

SIS or Non-SIS: **No**

Extra Description:

PHASE :

Proposed Funding (in \$000s)								
Funding Source	<2023	2022 - 2023	2023 - 2024	2024 - 2025	2025 - 2026	2026 - 2027	>2027	All Years
DIH	0	5	5	5	5	5	0	25
DS	0	100	100	100	100	100	0	500
PRELIMINARY ENGINEERING Total	0	105	105	105	105	105	0	525

RESPONSIBLE AGENCY: **FDOT**

Item Segment TOTAL ALL Years ALL Phases: **\$525**

Item Number: 411433 Item TOTAL ALL Years ALL Phases ALL Segments: **\$8,183**

MIAMI-DADE TRANSPORTATION PLANNING ORGANIZATION
TRANSPORTATION IMPROVEMENT PROGRAM
PRIMARY STATE HIGHWAYS AND INTERMODAL



MISCELLANEOUS

TPO Project No: **DT4114334**
LRTP Ref: 06-09
County: DIST/ST-WIDE
Roadway ID:
Lanes Exist:
Lanes Improved:
Lanes Added:
Project Length:
District: 6

Project Description: **DISTRICTWIDE DRAINAGE DESIGN AND PLANS REVIEW CONSULTANT**

Type of Work: **PRELIMINARY ENGINEERING**

SIS or Non-SIS: **No**

Extra Description:

PHASE :

Proposed Funding (in \$000s)								
Funding Source	<2023	2022 - 2023	2023 - 2024	2024 - 2025	2025 - 2026	2026 - 2027	>2027	All Years
DIH	0	5	5	5	5	0	0	20
DS	0	100	100	100	100	100	0	500
PRELIMINARY ENGINEERING Total	0	105	105	105	105	100	0	520

RESPONSIBLE AGENCY: **FDOT**

Item Segment TOTAL ALL Years ALL Phases: **\$520**

Item Number: 411433 Item TOTAL ALL Years ALL Phases ALL Segments: **\$8,183**

TPO Project No: **DT4114335**
LRTP Ref: 06-09
County: DIST/ST-WIDE
Roadway ID:
Lanes Exist:
Lanes Improved:
Lanes Added:
Project Length:
District: 6

Project Description: **DISTRICTWIDE DRAINAGE DESIGN AND PLANS REVIEW CONSULTANT**

Type of Work: **PRELIMINARY ENGINEERING**

SIS or Non-SIS: **No**

Extra Description:

PHASE :

Proposed Funding (in \$000s)								
Funding Source	<2023	2022 - 2023	2023 - 2024	2024 - 2025	2025 - 2026	2026 - 2027	>2027	All Years
DIH	0	0	0	0	0	5	0	5
DS	0	0	0	0	0	50	0	50
PRELIMINARY ENGINEERING Total	0	0	0	0	0	55	0	55

RESPONSIBLE AGENCY: **FDOT**

Item Segment TOTAL ALL Years ALL Phases: **\$55**

Item Number: 411433 Item TOTAL ALL Years ALL Phases ALL Segments: **\$8,183**

MIAMI-DADE TRANSPORTATION PLANNING ORGANIZATION
TRANSPORTATION IMPROVEMENT PROGRAM
PRIMARY STATE HIGHWAYS AND INTERMODAL



MISCELLANEOUS

TPO Project No: **DT4114336**
LRTP Ref: 06-09
County: DIST/ST-WIDE
Roadway ID:
Lanes Exist:
Lanes Improved:
Lanes Added:
Project Length:
District: 6

Project Description: **DISTRICTWIDE DRAINAGE DESIGN AND PLANS REVIEW CONSULTANT**

Type of Work: **PRELIMINARY ENGINEERING**

SIS or Non-SIS: **No**

Extra Description:

PHASE :

Funding Source	Proposed Funding (in \$000s)							
	<2023	2022 - 2023	2023 - 2024	2024 - 2025	2025 - 2026	2026 - 2027	>2027	All Years
DIH	0	0	0	0	0	5	0	5
DS	0	0	0	0	0	50	0	50
PRELIMINARY ENGINEERING Total	0	0	0	0	0	55	0	55

RESPONSIBLE AGENCY: **FDOT**

Item Segment TOTAL ALL Years ALL Phases: **\$55**

Item Number: 411433 Item TOTAL ALL Years ALL Phases ALL Segments: **\$8,183**

TPO Project No: **DT4147531**
LRTP Ref: 06-09
County: DIST/ST-WIDE
Roadway ID:
Lanes Exist:
Lanes Improved:
Lanes Added:
Project Length:
District: 6

Project Description: **DISTRICTWIDE TRAFFIC STUDIES - FIU**

Type of Work: **TRAFFIC ENGINEERING STUDY**

SIS or Non-SIS: **No**

Extra Description:

PHASE :

Funding Source	Proposed Funding (in \$000s)							
	<2023	2022 - 2023	2023 - 2024	2024 - 2025	2025 - 2026	2026 - 2027	>2027	All Years
	1,214	0	0	0	0	0	0	1,214
PRELIMINARY ENGINEERING Total	1,214	0	0	0	0	0	0	1,214

RESPONSIBLE AGENCY: **FDOT**

Item Segment TOTAL ALL Years ALL Phases: **\$1,214**

Item Number: 414753 Item TOTAL ALL Years ALL Phases ALL Segments: **\$5,925**

MIAMI-DADE TRANSPORTATION PLANNING ORGANIZATION
TRANSPORTATION IMPROVEMENT PROGRAM
PRIMARY STATE HIGHWAYS AND INTERMODAL



MISCELLANEOUS

TPO Project No: **DT4147532**
LRTP Ref: 06-09
County: DIST/ST-WIDE
Roadway ID:
Lanes Exist:
Lanes Improved:
Lanes Added:
Project Length:
District: 6

Project Description: **FLORIDA INTERNATIONAL UNIVERSITY - SUNGUIDE TMC OPS SUPPORT**

Type of Work: **TRAFFIC ENGINEERING STUDY** SIS or Non-SIS: **No**

Extra Description:

PHASE :

Funding Source	Proposed Funding (in \$000s)							
	<2023	2022 - 2023	2023 - 2024	2024 - 2025	2025 - 2026	2026 - 2027	>2027	All Years
	24	0	0	0	0	0	0	24
PRELIMINARY ENGINEERING	24	0	0	0	0	0	0	24

RESPONSIBLE AGENCY: **FDOT**

Item Segment TOTAL ALL Years ALL Phases: **\$24**

Item Number: 414753 Item TOTAL ALL Years ALL Phases ALL Segments: **\$5,925**

TPO Project No: **DT4147533**
LRTP Ref: 06-09
County: DIST/ST-WIDE
Roadway ID:
Lanes Exist:
Lanes Improved:
Lanes Added:
Project Length:
District: 6

Project Description: **DISTRICTWIDE TRAFFIC STUDIES - FIU**

Type of Work: **TRAFFIC ENGINEERING STUDY** SIS or Non-SIS: **No**

Extra Description:

PHASE :

Funding Source	Proposed Funding (in \$000s)							
	<2023	2022 - 2023	2023 - 2024	2024 - 2025	2025 - 2026	2026 - 2027	>2027	All Years
DIH	33	0	0	0	0	0	0	33
DITS	0	250	0	0	0	0	0	250
DS	1,559	0	0	0	0	0	0	1,559
PRELIMINARY ENGINEERING	1,592	250	0	0	0	0	0	1,842

RESPONSIBLE AGENCY: **FDOT**

Item Segment TOTAL ALL Years ALL Phases: **\$1,842**

Item Number: 414753 Item TOTAL ALL Years ALL Phases ALL Segments: **\$5,925**

MIAMI-DADE TRANSPORTATION PLANNING ORGANIZATION
TRANSPORTATION IMPROVEMENT PROGRAM
PRIMARY STATE HIGHWAYS AND INTERMODAL



MISCELLANEOUS

TPO Project No: **DT4147534**
LRTP Ref: 06-09
County: DIST/ST-WIDE
Roadway ID:
Lanes Exist:
Lanes Improved:
Lanes Added:
Project Length:
District: 6

Project Description: **DISTRICTWIDE TRAFFIC STUDIES - FIU**

Type of Work: **TRAFFIC ENGINEERING STUDY** SIS or Non-SIS: **No**

Extra Description:

PHASE :	Funding Source	Proposed Funding (in \$000s)							All Years
		<2023	2022 - 2023	2023 - 2024	2024 - 2025	2025 - 2026	2026 - 2027	>2027	
	DIH	112	5	5	5	5	0	0	132
	DS	1,883	160	150	160	150	160	0	2,663
	TOBD	50	0	0	0	0	0	0	50
PRELIMINARY ENGINEERING	Total	2,045	165	155	165	155	160	0	2,845

RESPONSIBLE AGENCY: **FDOT**

Item Segment **TOTAL ALL Years ALL Phases:** **\$2,845**
Item Number: **414753** Item **TOTAL ALL Years ALL Phases ALL Segments:** **\$5,925**

TPO Project No: **DT4164871**
LRTP Ref: 06-09
County: DIST/ST-WIDE
Roadway ID:
Lanes Exist:
Lanes Improved:
Lanes Added:
Project Length:
District: 6

Project Description: **DISTRICTWIDE ETDM CONSULTANT**

Type of Work: **PD&E/EMO STUDY** SIS or Non-SIS: **No**

Extra Description:

PHASE :	Funding Source	Proposed Funding (in \$000s)							All Years
		<2023	2022 - 2023	2023 - 2024	2024 - 2025	2025 - 2026	2026 - 2027	>2027	
		4,063	0	0	0	0	0	0	4,063
PROJECT DEVELOPMENT AND ENVIRONMENTAL	Total	4,063	0	0	0	0	0	0	4,063

RESPONSIBLE AGENCY: **FDOT**

Item Segment **TOTAL ALL Years ALL Phases:** **\$4,063**
Item Number: **416487** Item **TOTAL ALL Years ALL Phases ALL Segments:** **\$5,780**

MIAMI-DADE TRANSPORTATION PLANNING ORGANIZATION
TRANSPORTATION IMPROVEMENT PROGRAM
PRIMARY STATE HIGHWAYS AND INTERMODAL



MISCELLANEOUS

TPO Project No: **DT4164873**
LRTP Ref: 06-09
County: DIST/ST-WIDE
Roadway ID:
Lanes Exist:
Lanes Improved:
Lanes Added:
Project Length:
District: 6

Project Description: **DISTRICTWIDE EFFICIENT
TRANSPORTATION DECISION MAKING
(ETDM) SERVICES**

Type of Work: **ETDM SCREENING**

SIS or Non-SIS: **No**

Extra Description:

PHASE :

Proposed Funding (in \$000s)								
Funding Source	<2023	2022 - 2023	2023 - 2024	2024 - 2025	2025 - 2026	2026 - 2027	>2027	All Years
DIH	7	10	10	10	10	0	0	47
DS	150	300	300	300	150	0	0	1,200
Total	157	310	310	310	160	0	0	1,247

PROJECT DEVELOPMENT AND ENVIRONMENTAL

RESPONSIBLE AGENCY: **FDOT**

Item Segment TOTAL ALL Years ALL Phases: **\$1,247**

Item Number: 416487 Item TOTAL ALL Years ALL Phases ALL Segments: **\$5,780**

TPO Project No: **DT4164874**
LRTP Ref: 06-09
County: DIST/ST-WIDE
Roadway ID:
Lanes Exist:
Lanes Improved:
Lanes Added:
Project Length:
District: 6

Project Description: **DISTRICTWIDE EFFICIENT
TRANSPORTATION DECISION MAKING
(ETDM) SERVICES**

Type of Work: **ETDM SCREENING**

SIS or Non-SIS: **No**

Extra Description:

PHASE :

Proposed Funding (in \$000s)								
Funding Source	<2023	2022 - 2023	2023 - 2024	2024 - 2025	2025 - 2026	2026 - 2027	>2027	All Years
DIH	0	0	0	0	10	10	0	20
DS	0	0	0	0	150	300	0	450
Total	0	0	0	0	160	310	0	470

PROJECT DEVELOPMENT AND ENVIRONMENTAL

RESPONSIBLE AGENCY: **FDOT**

Item Segment TOTAL ALL Years ALL Phases: **\$470**

Item Number: 416487 Item TOTAL ALL Years ALL Phases ALL Segments: **\$5,780**

MIAMI-DADE TRANSPORTATION PLANNING ORGANIZATION
TRANSPORTATION IMPROVEMENT PROGRAM
PRIMARY STATE HIGHWAYS AND INTERMODAL



MISCELLANEOUS

TPO Project No: **DT4166601**
LRTP Ref: 07-72
County: MIAMI-DADE
Roadway ID:
Lanes Exist:
Lanes Improved:
Lanes Added:
Project Length:
District: 6

Project Description: **LUDLAM TRAIL**

Type of Work: **BIKE PATH/TRAIL**

SIS or Non-SIS: **No**

Extra Description:

		Proposed Funding (in \$000s)							
PHASE :	Funding Source	<2023	2022 - 2023	2023 - 2024	2024 - 2025	2025 - 2026	2026 - 2027	>2027	All Years
		254	0	0	0	0	0	0	254
PRELIMINARY ENGINEERING	Total	254	0	0	0	0	0	0	254
		492	0	0	0	0	0	0	492
PROJECT DEVELOPMENT AND ENVIRONMENTAL	Total	492	0	0	0	0	0	0	492

RESPONSIBLE AGENCY: MIAMI-DADE COUNTY FLORIDA

Item Segment TOTAL ALL Years ALL Phases: **\$746**

Item Number: 416660

Item TOTAL ALL Years ALL Phases ALL Segments: **\$74,778**

TPO Project No: **DT4166602**
LRTP Ref: 07-72
County: MIAMI-DADE
Roadway ID:
Lanes Exist:
Lanes Improved:
Lanes Added:
Project Length:
District: 6

Project Description: **MIAMI DADE COUNTY - LUDLAM TRAIL CORRIDOR**

Type of Work: **BIKE PATH/TRAIL**

SIS or Non-SIS: **No**

Extra Description:

		Proposed Funding (in \$000s)							
PHASE :	Funding Source	<2023	2022 - 2023	2023 - 2024	2024 - 2025	2025 - 2026	2026 - 2027	>2027	All Years
		5,993	0	0	0	0	0	0	5,993
RIGHT OF WAY	Total	5,993	0	0	0	0	0	0	5,993

RESPONSIBLE AGENCY: MIAMI-DADE COUNTY FLORIDA

Item Segment TOTAL ALL Years ALL Phases: **\$5,993**

Item Number: 416660

Item TOTAL ALL Years ALL Phases ALL Segments: **\$74,778**

MIAMI-DADE TRANSPORTATION PLANNING ORGANIZATION
TRANSPORTATION IMPROVEMENT PROGRAM
PRIMARY STATE HIGHWAYS AND INTERMODAL



MISCELLANEOUS

TPO Project No: **DT4166603** Project Description: **MIAMI DADE COUNTY - LUDLAM TRAIL AT VARIOUS LOCATIONS**
LRTP Ref: 07-72

County: MIAMI-DADE

Roadway ID:

Lanes Exist:

Lanes Improved:

Lanes Added:

Project Length:

District: 6

Type of Work: **TRANSPORTATION PLANNING** SIS or Non-SIS: **No**

Extra Description:

		Proposed Funding (in \$000s)							
PHASE :	Funding Source	<2023	2022 - 2023	2023 - 2024	2024 - 2025	2025 - 2026	2026 - 2027	>2027	All Years
		0	0	0	0	0	0	0	0
PLANNING	Total	0	0	0	0	0	0	0	0

RESPONSIBLE AGENCY: MIAMI-DADE COUNTY FLORIDA

Item Segment TOTAL ALL Years ALL Phases: \$0

Item Number: 416660 Item TOTAL ALL Years ALL Phases ALL Segments: \$74,778

TPO Project No: **DT4166604** Project Description: **MIAMI DADE COUNTY - LUDLAM TRAIL FROM NW 7 ST TO SW 40 ST**
LRTP Ref: 07-72

County: MIAMI-DADE

Roadway ID:

Lanes Exist:

Lanes Improved:

Lanes Added:

Project Length:

District: 6

Type of Work: **BIKE PATH/TRAIL** SIS or Non-SIS: **No**

Extra Description:

		Proposed Funding (in \$000s)							
PHASE :	Funding Source	<2023	2022 - 2023	2023 - 2024	2024 - 2025	2025 - 2026	2026 - 2027	>2027	All Years
	TLWR	0	0	8,000	0	0	0	0	8,000
CONSTRUCTION	Total	0	0	8,000	0	0	0	0	8,000

RESPONSIBLE AGENCY: MIAMI-DADE COUNTY FLORIDA

Item Segment TOTAL ALL Years ALL Phases: \$8,000

Item Number: 416660 Item TOTAL ALL Years ALL Phases ALL Segments: \$74,778

MIAMI-DADE TRANSPORTATION PLANNING ORGANIZATION
TRANSPORTATION IMPROVEMENT PROGRAM
PRIMARY STATE HIGHWAYS AND INTERMODAL



MISCELLANEOUS

TPO Project No: **DT4166605**
LRTP Ref: 07-72
County: MIAMI-DADE
Roadway ID:
Lanes Exist:
Lanes Improved:
Lanes Added:
Project Length:
District: 6

Project Description: **MIAMI DADE COUNTY - LUDLAM TRAIL CORRIDOR ACQUISITION**

Type of Work: **BIKE PATH/TRAIL**

SIS or Non-SIS: **No**

Extra Description:

		Proposed Funding (in \$000s)							
PHASE :	Funding Source	<2023	2022 - 2023	2023 - 2024	2024 - 2025	2025 - 2026	2026 - 2027	>2027	All Years
		5,000	0	0	0	0	0	0	5,000
RIGHT OF WAY	Total	5,000	0	0	0	0	0	0	5,000

RESPONSIBLE AGENCY: **FDOT**

Item Segment TOTAL ALL Years ALL Phases: **\$5,000**

Item Number: 416660

Item TOTAL ALL Years ALL Phases ALL Segments: **\$74,778**

TPO Project No: **DT4166606**
LRTP Ref: 07-72
County: MIAMI-DADE
Roadway ID:
Lanes Exist:
Lanes Improved:
Lanes Added:
Project Length:
District: 6

Project Description: **LUDLAM TRAIL CORRIDOR SEGMENT B PHASE 1**

Type of Work: **BIKE PATH/TRAIL**

SIS or Non-SIS: **No**

Extra Description:

		Proposed Funding (in \$000s)							
PHASE :	Funding Source	<2023	2022 - 2023	2023 - 2024	2024 - 2025	2025 - 2026	2026 - 2027	>2027	All Years
		8,894	0	0	0	0	0	0	8,894
PRELIMINARY ENGINEERING	Total	8,894	0	0	0	0	0	0	8,894

RESPONSIBLE AGENCY: **MIAMI-DADE COUNTY FLORIDA**

Item Segment TOTAL ALL Years ALL Phases: **\$8,894**

Item Number: 416660

Item TOTAL ALL Years ALL Phases ALL Segments: **\$74,778**

MIAMI-DADE TRANSPORTATION PLANNING ORGANIZATION
TRANSPORTATION IMPROVEMENT PROGRAM
PRIMARY STATE HIGHWAYS AND INTERMODAL



MISCELLANEOUS

TPO Project No: **DT4166608**
LRTP Ref: 07-72
County: MIAMI-DADE
Roadway ID:
Lanes Exist:
Lanes Improved:
Lanes Added:
Project Length:
District: 6

Project Description: **MDCPROS - LUDLAM TRAIL CORRIDOR**

Type of Work: **BIKE PATH/TRAIL**

SIS or Non-SIS: **No**

Extra Description:

		Proposed Funding (in \$000s)							
PHASE :	Funding Source	<2023	2022 - 2023	2023 - 2024	2024 - 2025	2025 - 2026	2026 - 2027	>2027	All Years
		31,000	0	0	0	0	0	0	31,000
CONSTRUCTION	Total	31,000	0	0	0	0	0	0	31,000

RESPONSIBLE AGENCY: **MIAMI-DADE COUNTY FLORIDA**

Item Segment TOTAL ALL Years ALL Phases: **\$31,000**

Item Number: **416660**

Item TOTAL ALL Years ALL Phases ALL Segments: **\$74,778**

TPO Project No: **DT4166609**
LRTP Ref: 07-72
County: MIAMI-DADE
Roadway ID: 87053000
Lanes Exist: 4
Lanes Improved:
Lanes Added:
Project Length: 0.055
District: 6

Project Description: **LUDLAM TRAIL WEST FLAGLER STREET TRAIL OVERPASS**

Type of Work: **PEDESTRIAN/WILDLIFE OVERPASS**

SIS or Non-SIS: **No**

Extra Description:

		Proposed Funding (in \$000s)							
PHASE :	Funding Source	<2023	2022 - 2023	2023 - 2024	2024 - 2025	2025 - 2026	2026 - 2027	>2027	All Years
PRELIMINARY ENGINEERING	LF	0	0	0	1,628	0	0	0	1,628
	Total	0	0	0	1,628	0	0	0	1,628
CONSTRUCTION	LF	0	0	0	0	0	12,512	0	12,512
	SA	0	0	0	0	0	366	0	366
	TALT	0	0	0	0	0	639	0	639
	Total	0	0	0	0	0	13,517	0	13,517

RESPONSIBLE AGENCY: **MIAMI-DADE COUNTY FLORIDA**

Item Segment TOTAL ALL Years ALL Phases: **\$15,145**

Item Number: **416660**

Item TOTAL ALL Years ALL Phases ALL Segments: **\$74,778**

MIAMI-DADE TRANSPORTATION PLANNING ORGANIZATION
TRANSPORTATION IMPROVEMENT PROGRAM
PRIMARY STATE HIGHWAYS AND INTERMODAL



MISCELLANEOUS

TPO Project No: **DT4177401**
LRTP Ref: 06-10
County: DIST/ST-WIDE
Roadway ID:
Lanes Exist:
Lanes Improved:
Lanes Added:
Project Length:
District: 6

Project Description: **ITS OPERATIONS CONSULTANTS / GRANTS**

Type of Work: **TRAFFIC MANAGEMENT CENTERS** SIS or Non-SIS: **No**

Extra Description:

		Proposed Funding (in \$000s)							
PHASE :	Funding Source	<2023	2022 - 2023	2023 - 2024	2024 - 2025	2025 - 2026	2026 - 2027	>2027	All Years
		8,314	0	0	0	0	0	0	8,314
		1,543	0	0	0	0	0	0	1,543
OPERATIONS	Total	9,857	0	0	0	0	0	0	9,857

RESPONSIBLE AGENCY: **FDOT**

Item Segment TOTAL ALL Years ALL Phases: **\$9,857**

Item Number: 417740 Item TOTAL ALL Years ALL Phases ALL Segments: **\$21,096**

TPO Project No: **DT4177402**
LRTP Ref: 06-10
County: MIAMI-DADE
Roadway ID:
Lanes Exist:
Lanes Improved:
Lanes Added:
Project Length: 17.260
District: 6

Project Description: **ITS EQUIPMENT REPLACEMENT - CONSULTANTS / GRANTS**

Type of Work: **ITS COMMUNICATION SYSTEM** SIS or Non-SIS: **Yes**

Extra Description:

		Proposed Funding (in \$000s)							
PHASE :	Funding Source	<2023	2022 - 2023	2023 - 2024	2024 - 2025	2025 - 2026	2026 - 2027	>2027	All Years
		273	0	0	0	0	0	0	273
DESIGN/BUILD	Total	273	0	0	0	0	0	0	273
		2,348	0	0	0	0	0	0	2,348
CAPITAL	Total	2,348	0	0	0	0	0	0	2,348

RESPONSIBLE AGENCY: **FDOT**

Item Segment TOTAL ALL Years ALL Phases: **\$2,621**

Item Number: 417740 Item TOTAL ALL Years ALL Phases ALL Segments: **\$21,096**

MIAMI-DADE TRANSPORTATION PLANNING ORGANIZATION
TRANSPORTATION IMPROVEMENT PROGRAM
PRIMARY STATE HIGHWAYS AND INTERMODAL



MISCELLANEOUS

TPO Project No: **DT4177403**
LRTP Ref: 06-10
County: DIST/ST-WIDE
Roadway ID:
Lanes Exist:
Lanes Improved:
Lanes Added:
Project Length:
District: 6

Project Description: **ITS OPERATIONS HARDWARE / SOFTWARE AND REPLACEMENT EQUIPMENT**

Type of Work: **TRAFFIC MANAGEMENT CENTERS**

SIS or Non-SIS: **Yes**

Extra Description:

PHASE :		Proposed Funding (in \$000s)								
		Funding Source	<2023	2022 - 2023	2023 - 2024	2024 - 2025	2025 - 2026	2026 - 2027	>2027	All Years
			1,155	0	0	0	0	0	0	1,155
CAPITAL	Total		1,155	0	0	0	0	0	0	1,155

RESPONSIBLE AGENCY: **FDOT**

Item Segment TOTAL ALL Years ALL Phases: **\$1,155**

Item Number: **417740**

Item TOTAL ALL Years ALL Phases ALL Segments: **\$21,096**

TPO Project No: **DT4177404**
LRTP Ref: 06-10
County: DIST/ST-WIDE
Roadway ID:
Lanes Exist:
Lanes Improved:
Lanes Added:
Project Length:
District: 6

Project Description: **DISTRICTWIDE ITS EQUIPMENT REPLACEMENT**

Type of Work: **OTHER ITS**

SIS or Non-SIS: **Yes**

Extra Description:

PHASE :		Proposed Funding (in \$000s)								
		Funding Source	<2023	2022 - 2023	2023 - 2024	2024 - 2025	2025 - 2026	2026 - 2027	>2027	All Years
			7	0	0	0	0	0	0	7
			424	0	0	0	0	0	0	424
DESIGN/BUILD	Total		431	0	0	0	0	0	0	431
			1,209	0	0	0	0	0	0	1,209
CAPITAL	Total		1,209	0	0	0	0	0	0	1,209

RESPONSIBLE AGENCY: **FDOT**

Item Segment TOTAL ALL Years ALL Phases: **\$1,640**

Item Number: **417740**

Item TOTAL ALL Years ALL Phases ALL Segments: **\$21,096**

MIAMI-DADE TRANSPORTATION PLANNING ORGANIZATION
TRANSPORTATION IMPROVEMENT PROGRAM
PRIMARY STATE HIGHWAYS AND INTERMODAL



MISCELLANEOUS

TPO Project No: **DT4177405**
LRTP Ref: 06-10
County: MIAMI-DADE
Roadway ID:
Lanes Exist:
Lanes Improved:
Lanes Added:
Project Length:
District: 6

Project Description: **ITS EQUIPMENT REPLACEMENT - CONSULTANTS / GRANTS**

Type of Work: **ITS COMMUNICATION SYSTEM** SIS or Non-SIS: **Yes**

Extra Description:

		Proposed Funding (in \$000s)							
PHASE :	Funding Source	<2023	2022 - 2023	2023 - 2024	2024 - 2025	2025 - 2026	2026 - 2027	>2027	All Years
		79	0	0	0	0	0	0	79
CONSTRUCTION	Total	79	0	0	0	0	0	0	79
		748	0	0	0	0	0	0	748
CAPITAL	Total	748	0	0	0	0	0	0	748

RESPONSIBLE AGENCY: **FDOT**

Item Segment TOTAL ALL Years ALL Phases: **\$827**
Item Number: 417740 Item TOTAL ALL Years ALL Phases ALL Segments: **\$21,096**

TPO Project No: **DT4177406**
LRTP Ref: 06-10
County: MIAMI-DADE
Roadway ID:
Lanes Exist:
Lanes Improved:
Lanes Added:
Project Length:
District: 6

Project Description: **ITS EQUIPMENT REPLACEMENT - CONSULTANTS / GRANTS**

Type of Work: **ITS COMMUNICATION SYSTEM** SIS or Non-SIS: **Yes**

Extra Description:

		Proposed Funding (in \$000s)							
PHASE :	Funding Source	<2023	2022 - 2023	2023 - 2024	2024 - 2025	2025 - 2026	2026 - 2027	>2027	All Years
		0	0	0	0	0	0	0	0
PRELIMINARY ENGINEERING	Total	0	0	0	0	0	0	0	0
		114	0	0	0	0	0	0	114
DESIGN/BUILD	Total	114	0	0	0	0	0	0	114
		978	0	0	0	0	0	0	978
CAPITAL	Total	978	0	0	0	0	0	0	978

RESPONSIBLE AGENCY: **FDOT**

Item Segment TOTAL ALL Years ALL Phases: **\$1,092**
Item Number: 417740 Item TOTAL ALL Years ALL Phases ALL Segments: **\$21,096**

MIAMI-DADE TRANSPORTATION PLANNING ORGANIZATION
TRANSPORTATION IMPROVEMENT PROGRAM
PRIMARY STATE HIGHWAYS AND INTERMODAL



MISCELLANEOUS

TPO Project No: **DT4177407**
LRTP Ref: 06-10
County: MIAMI-DADE
Roadway ID:
Lanes Exist:
Lanes Improved:
Lanes Added:
Project Length:
District: 6

Project Description: **ITS EQUIPMENT REPLACEMENT - CONSULTANTS / GRANTS**

Type of Work: **ITS COMMUNICATION SYSTEM**

SIS or Non-SIS: **Yes**

Extra Description:

		Proposed Funding (in \$000s)							
PHASE :	Funding Source	<2023	2022 - 2023	2023 - 2024	2024 - 2025	2025 - 2026	2026 - 2027	>2027	All Years
		2	0	0	0	0	0	0	2
PRELIMINARY ENGINEERING	Total	2	0	0	0	0	0	0	2
		83	0	0	0	0	0	0	83
		7	0	0	0	0	0	0	7
DESIGN/BUILD	Total	90	0	0	0	0	0	0	90
		470	0	0	0	0	0	0	470
CAPITAL	Total	470	0	0	0	0	0	0	470

RESPONSIBLE AGENCY: **FDOT**

Item Segment TOTAL ALL Years ALL Phases: **\$562**
Item Number: 417740 Item TOTAL ALL Years ALL Phases ALL Segments: **\$21,096**

TPO Project No: **DT4177408**
LRTP Ref: 06-10
County: MIAMI-DADE
Roadway ID:
Lanes Exist:
Lanes Improved:
Lanes Added:
Project Length:
District: 6

Project Description: **ITS EQUIPMENT REPLACEMENT - CONSULTANTS / GRANTS**

Type of Work: **ITS COMMUNICATION SYSTEM**

SIS or Non-SIS: **Yes**

Extra Description:

		Proposed Funding (in \$000s)							
PHASE :	Funding Source	<2023	2022 - 2023	2023 - 2024	2024 - 2025	2025 - 2026	2026 - 2027	>2027	All Years
		124	0	0	0	0	0	0	124
DESIGN/BUILD	Total	124	0	0	0	0	0	0	124
		989	0	0	0	0	0	0	989
CAPITAL	Total	989	0	0	0	0	0	0	989

RESPONSIBLE AGENCY: **FDOT**

Item Segment TOTAL ALL Years ALL Phases: **\$1,113**
Item Number: 417740 Item TOTAL ALL Years ALL Phases ALL Segments: **\$21,096**

MIAMI-DADE TRANSPORTATION PLANNING ORGANIZATION
TRANSPORTATION IMPROVEMENT PROGRAM
PRIMARY STATE HIGHWAYS AND INTERMODAL



MISCELLANEOUS

TPO Project No: **DT4177409**
LRTP Ref: 06-10
County: MIAMI-DADE
Roadway ID:
Lanes Exist:
Lanes Improved:
Lanes Added:
Project Length:
District: 6

Project Description: **ITS EQUIPMENT REPLACEMENT - CONSULTANTS / GRANTS**

Type of Work: **ITS COMMUNICATION SYSTEM**

SIS or Non-SIS: **Yes**

Extra Description:

		Proposed Funding (in \$000s)							
PHASE :	Funding Source	<2023	2022 - 2023	2023 - 2024	2024 - 2025	2025 - 2026	2026 - 2027	>2027	All Years
		0	0	0	0	0	0	0	0
PRELIMINARY ENGINEERING	Total	0	0	0	0	0	0	0	0
		251	0	0	0	0	0	0	251
DESIGN/BUILD	Total	251	0	0	0	0	0	0	251
		1,978	0	0	0	0	0	0	1,978
CAPITAL	Total	1,978	0	0	0	0	0	0	1,978

RESPONSIBLE AGENCY: **FDOT**

Item Segment TOTAL ALL Years ALL Phases: **\$2,229**

Item Number: 417740

Item TOTAL ALL Years ALL Phases ALL Segments: **\$21,096**

TPO Project No: **DT4180641**
LRTP Ref: 06-10
County: DIST/ST-WIDE
Roadway ID:
Lanes Exist:
Lanes Improved:
Lanes Added:
Project Length:
District: 6

Project Description: **DISTRICTWIDE (ADA) COMPLIANCE CONSULTANT**

Type of Work: **SIDEWALK**

SIS or Non-SIS: **No**

Extra Description:

		Proposed Funding (in \$000s)							
PHASE :	Funding Source	<2023	2022 - 2023	2023 - 2024	2024 - 2025	2025 - 2026	2026 - 2027	>2027	All Years
	DS	4,388	250	125	0	0	0	0	4,763
PRELIMINARY ENGINEERING	Total	4,388	250	125	0	0	0	0	4,763

RESPONSIBLE AGENCY: **FDOT**

Item Segment TOTAL ALL Years ALL Phases: **\$4,763**

Item Number: 418064

Item TOTAL ALL Years ALL Phases ALL Segments: **\$5,688**

MIAMI-DADE TRANSPORTATION PLANNING ORGANIZATION
TRANSPORTATION IMPROVEMENT PROGRAM
PRIMARY STATE HIGHWAYS AND INTERMODAL



MISCELLANEOUS

TPO Project No: **DT4180642**
LRTP Ref: 06-10
County: DIST/ST-WIDE
Roadway ID:
Lanes Exist:
Lanes Improved:
Lanes Added:
Project Length:
District: 6

Project Description: **DISTRICTWIDE (ADA) COMPLIANCE CONSULTANT**

Type of Work: **PRELIMINARY ENGINEERING**

SIS or Non-SIS: **No**

Extra Description:

PHASE :

Proposed Funding (in \$000s)								
Funding Source	<2023	2022 - 2023	2023 - 2024	2024 - 2025	2025 - 2026	2026 - 2027	>2027	All Years
DIH	0	0	10	10	10	10	0	40
DS	0	0	125	250	250	125	0	750
PRELIMINARY ENGINEERING Total	0	0	135	260	260	135	0	790

RESPONSIBLE AGENCY: **FDOT**

Item Segment TOTAL ALL Years ALL Phases: **\$790**

Item Number: **418064**

Item TOTAL ALL Years ALL Phases ALL Segments: **\$5,688**

TPO Project No: **DT4180643**
LRTP Ref: 06-09
County: DIST/ST-WIDE
Roadway ID:
Lanes Exist:
Lanes Improved:
Lanes Added:
Project Length:
District: 6

Project Description: **DISTRICTWIDE (ADA) COMPLIANCE CONSULTANT**

Type of Work: **PRELIMINARY ENGINEERING**

SIS or Non-SIS: **No**

Extra Description:

PHASE :

Proposed Funding (in \$000s)								
Funding Source	<2023	2022 - 2023	2023 - 2024	2024 - 2025	2025 - 2026	2026 - 2027	>2027	All Years
DIH	0	0	0	0	0	10	0	10
DS	0	0	0	0	0	125	0	125
PRELIMINARY ENGINEERING Total	0	0	0	0	0	135	0	135

RESPONSIBLE AGENCY: **FDOT**

Item Segment TOTAL ALL Years ALL Phases: **\$135**

Item Number: **418064**

Item TOTAL ALL Years ALL Phases ALL Segments: **\$5,688**

MIAMI-DADE TRANSPORTATION PLANNING ORGANIZATION
TRANSPORTATION IMPROVEMENT PROGRAM
PRIMARY STATE HIGHWAYS AND INTERMODAL



MISCELLANEOUS

TPO Project No: **DT4251441**
LRTP Ref: 06-10
County: DIST/ST-WIDE
Roadway ID:
Lanes Exist:
Lanes Improved:
Lanes Added:
Project Length:
District: 6

Project Description: **DISTRICTWIDE GENERAL CONSULTANT
FOR PLANS REVIEW & DESIGN
SERVICES**

Type of Work: **PRELIMINARY ENGINEERING**

SIS or Non-SIS: **No**

Extra Description:

		Proposed Funding (in \$000s)							
PHASE :	Funding Source	<2023	2022 - 2023	2023 - 2024	2024 - 2025	2025 - 2026	2026 - 2027	>2027	All Years
		6,328	0	0	0	0	0	0	6,328
PRELIMINARY ENGINEERING	Total	6,328	0	0	0	0	0	0	6,328

RESPONSIBLE AGENCY: **FDOT**

Item Segment **TOTAL ALL Years ALL Phases:** **\$6,328**

Item Number: **425144** Item **TOTAL ALL Years ALL Phases ALL Segments:** **\$83,748**

TPO Project No: **DT4251442**
LRTP Ref: 06-10
County: DIST/ST-WIDE
Roadway ID:
Lanes Exist:
Lanes Improved:
Lanes Added:
Project Length:
District: 6

Project Description: **DISTRICTWIDE GENERAL CONSULTANT
ENGINEERING SERVICES CONTRACT #1**

Type of Work: **PRELIMINARY ENGINEERING**

SIS or Non-SIS: **No**

Extra Description:

		Proposed Funding (in \$000s)							
PHASE :	Funding Source	<2023	2022 - 2023	2023 - 2024	2024 - 2025	2025 - 2026	2026 - 2027	>2027	All Years
		19,826	0	0	0	0	0	0	19,826
PRELIMINARY ENGINEERING	Total	19,826	0	0	0	0	0	0	19,826
		137	0	0	0	0	0	0	137
CONSTRUCTION	Total	137	0	0	0	0	0	0	137

RESPONSIBLE AGENCY: **FDOT**

Item Segment **TOTAL ALL Years ALL Phases:** **\$19,963**

Item Number: **425144** Item **TOTAL ALL Years ALL Phases ALL Segments:** **\$83,748**

MIAMI-DADE TRANSPORTATION PLANNING ORGANIZATION
TRANSPORTATION IMPROVEMENT PROGRAM
PRIMARY STATE HIGHWAYS AND INTERMODAL



MISCELLANEOUS

TPO Project No: **DT4251443**
LRTP Ref: 06-10
County: DIST/ST-WIDE
Roadway ID:
Lanes Exist:
Lanes Improved:
Lanes Added:
Project Length:
District: 6

Project Description: **DISTRICTWIDE GENERAL CONSULTANT
ENGINEERING SERVICES CONTRACT #2**

Type of Work: **PRELIMINARY ENGINEERING**

SIS or Non-SIS: **No**

Extra Description:

		Proposed Funding (in \$000s)							
PHASE :	Funding Source	<2023	2022 - 2023	2023 - 2024	2024 - 2025	2025 - 2026	2026 - 2027	>2027	All Years
		12,040	0	0	0	0	0	0	12,040
PRELIMINARY ENGINEERING	Total	12,040	0	0	0	0	0	0	12,040
		494	0	0	0	0	0	0	494
CONSTRUCTION	Total	494	0	0	0	0	0	0	494

RESPONSIBLE AGENCY: **FDOT**

Item Segment TOTAL ALL Years ALL Phases: **\$12,534**

Item Number: **425144**

Item TOTAL ALL Years ALL Phases ALL Segments: **\$83,748**

TPO Project No: **DT4251444**
LRTP Ref: 06-10
County: DIST/ST-WIDE
Roadway ID:
Lanes Exist:
Lanes Improved:
Lanes Added:
Project Length:
District: 6

Project Description: **DISTRICTWIDE GENERAL CONSULTANT
ENGINEERING SERVICES CONTRACT #1**

Type of Work: **PRELIMINARY ENGINEERING**

SIS or Non-SIS: **No**

Extra Description:

		Proposed Funding (in \$000s)							
PHASE :	Funding Source	<2023	2022 - 2023	2023 - 2024	2024 - 2025	2025 - 2026	2026 - 2027	>2027	All Years
	DDR	0	2,400	3,009	0	0	0	0	5,409
	DIH	14	15	15	15	0	0	0	59
	DS	8,091	3,859	0	235	0	0	0	12,185
PRELIMINARY ENGINEERING	Total	8,105	6,274	3,024	250	0	0	0	17,653
	DS	39	0	0	0	0	0	0	39
CONSTRUCTION	Total	39	0	0	0	0	0	0	39

RESPONSIBLE AGENCY: **FDOT**

Item Segment TOTAL ALL Years ALL Phases: **\$17,692**

Item Number: **425144**

Item TOTAL ALL Years ALL Phases ALL Segments: **\$83,748**

MIAMI-DADE TRANSPORTATION PLANNING ORGANIZATION
TRANSPORTATION IMPROVEMENT PROGRAM
PRIMARY STATE HIGHWAYS AND INTERMODAL



MISCELLANEOUS

TPO Project No: **DT4251445**
LRTP Ref: 06-10
County: DIST/ST-WIDE
Roadway ID:
Lanes Exist:
Lanes Improved:
Lanes Added:
Project Length:
District: 6

Project Description: **DISTRICTWIDE GENERAL CONSULTANT
ENGINEERING SERVICES CONTRACT #2**

Type of Work: **PRELIMINARY ENGINEERING**

SIS or Non-SIS: **No**

Extra Description:

		Proposed Funding (in \$000s)							
PHASE :	Funding Source	<2023	2022 - 2023	2023 - 2024	2024 - 2025	2025 - 2026	2026 - 2027	>2027	All Years
	DDR	89	2,400	0	0	0	0	0	2,489
	DIH	14	15	15	15	0	0	0	59
	DS	6,531	2,811	2,811	0	0	0	0	12,153
PRELIMINARY ENGINEERING	Total	6,634	5,226	2,826	15	0	0	0	14,701
	DS	14	0	0	0	0	0	0	14
CONSTRUCTION	Total	14	0	0	0	0	0	0	14

RESPONSIBLE AGENCY: **FDOT**

Item Segment TOTAL ALL Years ALL Phases: **\$14,715**
Item Number: 425144 Item TOTAL ALL Years ALL Phases ALL Segments: **\$83,748**

TPO Project No: **DT4251446**
LRTP Ref: 06-10
County: DIST/ST-WIDE
Roadway ID:
Lanes Exist:
Lanes Improved:
Lanes Added:
Project Length:
District: 6

Project Description: **DISTRICTWIDE GENERAL CONSULTANT
ENGINEERING SERVICES CONTRACT #1**

Type of Work: **PRELIMINARY ENGINEERING**

SIS or Non-SIS: **No**

Extra Description:

		Proposed Funding (in \$000s)							
PHASE :	Funding Source	<2023	2022 - 2023	2023 - 2024	2024 - 2025	2025 - 2026	2026 - 2027	>2027	All Years
	DIH	0	0	0	5	5	5	0	15
	DS	0	0	0	0	3,243	3,243	0	6,486
PRELIMINARY ENGINEERING	Total	0	0	0	5	3,248	3,248	0	6,501

RESPONSIBLE AGENCY: **FDOT**

Item Segment TOTAL ALL Years ALL Phases: **\$6,501**
Item Number: 425144 Item TOTAL ALL Years ALL Phases ALL Segments: **\$83,748**

MIAMI-DADE TRANSPORTATION PLANNING ORGANIZATION
TRANSPORTATION IMPROVEMENT PROGRAM
PRIMARY STATE HIGHWAYS AND INTERMODAL



MISCELLANEOUS

TPO Project No: **DT4251447**
LRTP Ref: 06-10
County: DIST/ST-WIDE
Roadway ID:
Lanes Exist:
Lanes Improved:
Lanes Added:
Project Length:
District: 6

Project Description: **DISTRICTWIDE GENERAL CONSULTANT
ENGINEERING SERVICES CONTRACT #2**

Type of Work: **PRELIMINARY ENGINEERING** SIS or Non-SIS: **No**

Extra Description:

PHASE :	Funding Source	Proposed Funding (in \$000s)							All Years
		<2023	2022 - 2023	2023 - 2024	2024 - 2025	2025 - 2026	2026 - 2027	>2027	
	DIH	0	0	0	5	5	5	0	15
	DS	0	0	0	0	3,000	3,000	0	6,000
PRELIMINARY ENGINEERING	Total	0	0	0	5	3,005	3,005	0	6,015

RESPONSIBLE AGENCY: **FDOT**

Item Segment **TOTAL ALL Years ALL Phases:** **\$6,015**

Item Number: **425144** Item **TOTAL ALL Years ALL Phases ALL Segments:** **\$83,748**

TPO Project No: **DT4318681**
LRTP Ref: 06-09
County: DIST/ST-WIDE
Roadway ID:
Lanes Exist:
Lanes Improved:
Lanes Added:
Project Length:
District: 6

Project Description: **DISTRICTWIDE PUBLIC INFORMATION
SERVICES ON DIST 6 CONSTRUCTION
PROJECTS**

Type of Work: **PUBLIC INFORMATION/EDUCATION** SIS or Non-SIS: **No**

Extra Description:

PHASE :	Funding Source	Proposed Funding (in \$000s)							All Years
		<2023	2022 - 2023	2023 - 2024	2024 - 2025	2025 - 2026	2026 - 2027	>2027	
	DIH	68	5	5	0	0	0	0	78
	DS	2,944	300	150	0	0	0	0	3,394
CONSTRUCTION	Total	3,012	305	155	0	0	0	0	3,472

RESPONSIBLE AGENCY: **FDOT**

Item Segment **TOTAL ALL Years ALL Phases:** **\$3,472**

Item Number: **431868** Item **TOTAL ALL Years ALL Phases ALL Segments:** **\$14,152**

MIAMI-DADE TRANSPORTATION PLANNING ORGANIZATION
TRANSPORTATION IMPROVEMENT PROGRAM
PRIMARY STATE HIGHWAYS AND INTERMODAL



MISCELLANEOUS

TPO Project No: **DT4318682**
LRTP Ref: 06-09
County: DIST/ST-WIDE
Roadway ID:
Lanes Exist:
Lanes Improved:
Lanes Added:
Project Length:
District: 6

Project Description: **DISTRICTWIDE PUBLIC INFORMATION SERVICES ON DIST 6 CONSTRUCTION PROJECTS**

Type of Work: **PUBLIC INFORMATION/EDUCATION**

SIS or Non-SIS: **No**

Extra Description:

PHASE :	Funding Source	Proposed Funding (in \$000s)							All Years
		<2023	2022 - 2023	2023 - 2024	2024 - 2025	2025 - 2026	2026 - 2027	>2027	
	DIH	69	20	20	20	5	0	0	134
	DS	3,095	400	150	0	0	0	0	3,645
CONSTRUCTION	Total	3,164	420	170	20	5	0	0	3,779

RESPONSIBLE AGENCY: **FDOT**

Item Segment TOTAL ALL Years ALL Phases: **\$3,779**

Item Number: **431868**

Item TOTAL ALL Years ALL Phases ALL Segments: **\$14,152**

TPO Project No: **DT4318683**
LRTP Ref: 06-09
County: DIST/ST-WIDE
Roadway ID:
Lanes Exist:
Lanes Improved:
Lanes Added:
Project Length:
District: 6

Project Description: **DISTRICTWIDE PUBLIC COMMUNICATION SERVICES FOR MISCELLANEOUS CONSTRUCTION PROJECTS**

Type of Work: **PUBLIC INFORMATION/EDUCATION**

SIS or Non-SIS: **No**

Extra Description:

PHASE :	Funding Source	Proposed Funding (in \$000s)							All Years
		<2023	2022 - 2023	2023 - 2024	2024 - 2025	2025 - 2026	2026 - 2027	>2027	
	DIH	28	20	20	20	20	0	0	108
	DS	1,838	300	300	200	0	0	0	2,638
CONSTRUCTION	Total	1,866	320	320	220	20	0	0	2,746

RESPONSIBLE AGENCY: **FDOT**

Item Segment TOTAL ALL Years ALL Phases: **\$2,746**

Item Number: **431868**

Item TOTAL ALL Years ALL Phases ALL Segments: **\$14,152**

MIAMI-DADE TRANSPORTATION PLANNING ORGANIZATION
TRANSPORTATION IMPROVEMENT PROGRAM
PRIMARY STATE HIGHWAYS AND INTERMODAL



MISCELLANEOUS

TPO Project No: **DT4318684**
LRTP Ref: 06-09
County: DIST/ST-WIDE
Roadway ID:
Lanes Exist:
Lanes Improved:
Lanes Added:
Project Length:
District: 6

Project Description:

**DISTRICTWIDE PUBLIC
COMMUNICATION SERVICES FOR
MISCELLANEOUS CONSTRUCTION
PROJECTS**

Type of Work:

PUBLIC INFORMATION/EDUCATION

SIS or Non-SIS: **No**

Extra Description:

PHASE :	Funding Source	Proposed Funding (in \$000s)							All Years
		<2023	2022 - 2023	2023 - 2024	2024 - 2025	2025 - 2026	2026 - 2027	>2027	
	DIH	0	0	5	5	5	5	0	20
	DS	0	0	400	400	400	400	0	1,600
CONSTRUCTION	Total	0	0	405	405	405	405	0	1,620

RESPONSIBLE AGENCY: **FDOT**

Item Segment TOTAL ALL Years ALL Phases: **\$1,620**

Item Number: **431868**

Item TOTAL ALL Years ALL Phases ALL Segments: **\$14,152**

TPO Project No: **DT4318685**
LRTP Ref: 06-09
County: DIST/ST-WIDE
Roadway ID:
Lanes Exist:
Lanes Improved:
Lanes Added:
Project Length:
District: 6

Project Description:

**DISTRICTWIDE PUBLIC
COMMUNICATION SERVICES FOR
MISCELLANEOUS CONSTRUCTION
PROJECTS**

Type of Work:

PUBLIC INFORMATION/EDUCATION

SIS or Non-SIS: **No**

Extra Description:

PHASE :	Funding Source	Proposed Funding (in \$000s)							All Years
		<2023	2022 - 2023	2023 - 2024	2024 - 2025	2025 - 2026	2026 - 2027	>2027	
	DIH	0	0	0	5	5	5	0	15
	DS	0	0	0	200	300	300	0	800
CONSTRUCTION	Total	0	0	0	205	305	305	0	815

RESPONSIBLE AGENCY: **FDOT**

Item Segment TOTAL ALL Years ALL Phases: **\$815**

Item Number: **431868**

Item TOTAL ALL Years ALL Phases ALL Segments: **\$14,152**

MIAMI-DADE TRANSPORTATION PLANNING ORGANIZATION
TRANSPORTATION IMPROVEMENT PROGRAM
PRIMARY STATE HIGHWAYS AND INTERMODAL



MISCELLANEOUS

TPO Project No: **DT4318686**
LRTP Ref: 06-09
County: DIST/ST-WIDE
Roadway ID:
Lanes Exist:
Lanes Improved:
Lanes Added:
Project Length:
District: 6

Project Description: **DISTRICTWIDE PUBLIC INFORMATION SERVICES ON DIST 6 CONSTRUCTION PROJECTS**

Type of Work: **PUBLIC INFORMATION/EDUCATION** SIS or Non-SIS: **No**

Extra Description:

PHASE :	Funding Source	Proposed Funding (in \$000s)							All Years
		<2023	2022 - 2023	2023 - 2024	2024 - 2025	2025 - 2026	2026 - 2027	>2027	
	DIH	0	0	5	5	5	5	0	20
	DS	0	0	400	400	500	400	0	1,700
CONSTRUCTION	Total	0	0	405	405	505	405	0	1,720

RESPONSIBLE AGENCY: **FDOT**

Item Segment TOTAL ALL Years ALL Phases: **\$1,720**

Item Number: 431868 Item TOTAL ALL Years ALL Phases ALL Segments: **\$14,152**

TPO Project No: **DT4325901**
LRTP Ref: 06-10
County: MIAMI-DADE
Roadway ID:
Lanes Exist:
Lanes Improved:
Lanes Added:
Project Length:
District: 6

Project Description: **MIAMI-DADE COUNTYWIDE - PLANNING CONSULTANT SUPPORT**

Type of Work: **TRANSPORTATION PLANNING** SIS or Non-SIS: **No**

Extra Description:

PHASE :	Funding Source	Proposed Funding (in \$000s)							All Years
		<2023	2022 - 2023	2023 - 2024	2024 - 2025	2025 - 2026	2026 - 2027	>2027	
		2,067	0	0	0	0	0	0	2,067
PROJECT DEVELOPMENT AND ENVIRONMENTAL	Total	2,067	0	0	0	0	0	0	2,067

RESPONSIBLE AGENCY: **FDOT**

Item Segment TOTAL ALL Years ALL Phases: **\$2,067**

Item Number: 432590 Item TOTAL ALL Years ALL Phases ALL Segments: **\$4,236**

MIAMI-DADE TRANSPORTATION PLANNING ORGANIZATION
TRANSPORTATION IMPROVEMENT PROGRAM
PRIMARY STATE HIGHWAYS AND INTERMODAL



MISCELLANEOUS

TPO Project No: **DT4325903**
LRTP Ref: 06-10
County: MIAMI-DADE
Roadway ID:
Lanes Exist:
Lanes Improved:
Lanes Added:
Project Length:
District: 6

Project Description: **DISTRICTWIDE PLANNING CONSULTANT SUPPORT**

Type of Work: **TRANSPORTATION PLANNING**

SIS or Non-SIS: **No**

Extra Description:

PHASE :

Funding Source	Proposed Funding (in \$000s)							
	<2023	2022 - 2023	2023 - 2024	2024 - 2025	2025 - 2026	2026 - 2027	>2027	All Years
DDR	600	300	150	0	0	0	0	1,050
DIH	9	10	10	0	0	0	0	29
Total	609	310	160	0	0	0	0	1,079

PROJECT DEVELOPMENT AND ENVIRONMENTAL

RESPONSIBLE AGENCY: **FDOT**

Item Segment TOTAL ALL Years ALL Phases: **\$1,079**

Item Number: 432590

Item TOTAL ALL Years ALL Phases ALL Segments: **\$4,236**

TPO Project No: **DT4325904**
LRTP Ref: 06-10
County: MIAMI-DADE
Roadway ID:
Lanes Exist:
Lanes Improved:
Lanes Added:
Project Length:
District: 6

Project Description: **DISTRICTWIDE PLANNING CONSULTANT SUPPORT**

Type of Work: **TRANSPORTATION PLANNING**

SIS or Non-SIS: **No**

Extra Description:

PHASE :

Funding Source	Proposed Funding (in \$000s)							
	<2023	2022 - 2023	2023 - 2024	2024 - 2025	2025 - 2026	2026 - 2027	>2027	All Years
DDR	0	0	150	300	300	300	0	1,050
DIH	0	0	10	10	10	10	0	40
Total	0	0	160	310	310	310	0	1,090

PROJECT DEVELOPMENT AND ENVIRONMENTAL

RESPONSIBLE AGENCY: **FDOT**

Item Segment TOTAL ALL Years ALL Phases: **\$1,090**

Item Number: 432590

Item TOTAL ALL Years ALL Phases ALL Segments: **\$4,236**

MIAMI-DADE TRANSPORTATION PLANNING ORGANIZATION
TRANSPORTATION IMPROVEMENT PROGRAM
PRIMARY STATE HIGHWAYS AND INTERMODAL



MISCELLANEOUS

TPO Project No: **DT4327931**
LRTP Ref: 06-09
County: DIST/ST-WIDE
Roadway ID:
Lanes Exist:
Lanes Improved:
Lanes Added:
Project Length:
District: 6

Project Description: **DISTRICTWIDE LOCATION SURVEY SUPPORT**

Type of Work: **PRELIMINARY ENGINEERING**

SIS or Non-SIS: **No**

Extra Description:

PHASE :	Funding Source	Proposed Funding (in \$000s)							All Years
		<2023	2022 - 2023	2023 - 2024	2024 - 2025	2025 - 2026	2026 - 2027	>2027	
	DIH	3,218	50	50	50	50	0	0	3,418
	DS	57	0	0	0	0	0	0	57
PRELIMINARY ENGINEERING	Total	3,275	50	50	50	50	0	0	3,475

RESPONSIBLE AGENCY: **FDOT**

Item Segment TOTAL ALL Years ALL Phases: **\$3,475**

Item Number: 432793 Item TOTAL ALL Years ALL Phases ALL Segments: **\$3,475**

TPO Project No: **DT4330561**
LRTP Ref: 06-10
County: DIST/ST-WIDE
Roadway ID:
Lanes Exist:
Lanes Improved:
Lanes Added:
Project Length:
District: 6

Project Description: **DISTRICTWIDE FREIGHT LOGISTICS & PASSENGER CONSULTANT SERVICES**

Type of Work: **PTO STUDIES**

SIS or Non-SIS: **No**

Extra Description:

PHASE :	Funding Source	Proposed Funding (in \$000s)							All Years
		<2023	2022 - 2023	2023 - 2024	2024 - 2025	2025 - 2026	2026 - 2027	>2027	
		148	0	0	0	0	0	0	148
PRELIMINARY ENGINEERING	Total	148	0	0	0	0	0	0	148
		1,139	0	0	0	0	0	0	1,139
PLANNING	Total	1,139	0	0	0	0	0	0	1,139

RESPONSIBLE AGENCY: **FDOT**

Item Segment TOTAL ALL Years ALL Phases: **\$1,287**

Item Number: 433056 Item TOTAL ALL Years ALL Phases ALL Segments: **\$3,887**

MIAMI-DADE TRANSPORTATION PLANNING ORGANIZATION
TRANSPORTATION IMPROVEMENT PROGRAM
PRIMARY STATE HIGHWAYS AND INTERMODAL



MISCELLANEOUS

TPO Project No: **DT4330562**
LRTP Ref: 06-10
County: DIST/ST-WIDE
Roadway ID:
Lanes Exist:
Lanes Improved:
Lanes Added:
Project Length:
District: 6

Project Description: **DISTRICTWIDE FREIGHT LOGISTICS & PASSENGER CONSULTANT SERVICES**

Type of Work: **PTO STUDIES**

SIS or Non-SIS: **No**

Extra Description:

		Proposed Funding (in \$000s)							
PHASE :	Funding Source	<2023	2022 - 2023	2023 - 2024	2024 - 2025	2025 - 2026	2026 - 2027	>2027	All Years
		548	0	0	0	0	0	0	548
PRELIMINARY ENGINEERING	Total	548	0	0	0	0	0	0	548
		774	0	0	0	0	0	0	774
PLANNING	Total	774	0	0	0	0	0	0	774

RESPONSIBLE AGENCY: **FDOT**

Item Segment TOTAL ALL Years ALL Phases: **\$1,322**

Item Number: **433056**

Item TOTAL ALL Years ALL Phases ALL Segments: **\$3,887**

TPO Project No: **DT4330563**
LRTP Ref: 06-10
County: DIST/ST-WIDE
Roadway ID:
Lanes Exist:
Lanes Improved:
Lanes Added:
Project Length:
District: 6

Project Description: **DISTRICTWIDE MODAL TRANSIT CONSULTANT SERVICES**

Type of Work: **PTO STUDIES**

SIS or Non-SIS: **No**

Extra Description:

		Proposed Funding (in \$000s)							
PHASE :	Funding Source	<2023	2022 - 2023	2023 - 2024	2024 - 2025	2025 - 2026	2026 - 2027	>2027	All Years
	D	570	93	0	0	0	0	0	663
PLANNING	Total	570	93	0	0	0	0	0	663

RESPONSIBLE AGENCY: **FDOT**

Item Segment TOTAL ALL Years ALL Phases: **\$663**

Item Number: **433056**

Item TOTAL ALL Years ALL Phases ALL Segments: **\$3,887**

MIAMI-DADE TRANSPORTATION PLANNING ORGANIZATION
TRANSPORTATION IMPROVEMENT PROGRAM
PRIMARY STATE HIGHWAYS AND INTERMODAL



MISCELLANEOUS

TPO Project No: **DT4330564**
LRTP Ref: 06-10
County: DIST/ST-WIDE
Roadway ID:
Lanes Exist:
Lanes Improved:
Lanes Added:
Project Length:
District: 6

Project Description: **DISTRICTWIDE MODAL RAIL
CONSULTANT SERVICES**

Type of Work: **PTO STUDIES**

SIS or Non-SIS: **No**

Extra Description:

PHASE :

PLANNING

Funding Source	Proposed Funding (in \$000s)							
	<2023	2022 - 2023	2023 - 2024	2024 - 2025	2025 - 2026	2026 - 2027	>2027	All Years
D	570	45	0	0	0	0	0	615
Total	570	45	0	0	0	0	0	615

RESPONSIBLE AGENCY: **FDOT**

Item Segment TOTAL ALL Years ALL Phases: **\$615**

Item Number: **433056**

Item TOTAL ALL Years ALL Phases ALL Segments: **\$3,887**

TPO Project No: **DT4338912**
LRTP Ref: 06-10
County: DIST/ST-WIDE
Roadway ID:
Lanes Exist:
Lanes Improved:
Lanes Added:
Project Length:
District: 6

Project Description: **SOUTHEAST FLORIDA REGIONAL
CLIMATE CHANGE PILOT PROJECT**

Type of Work: **CORRIDOR/SUBAREA PLANNING**

SIS or Non-SIS: **No**

Extra Description:

PHASE :

PROJECT DEVELOPMENT AND ENVIRONMENTAL

Funding Source	Proposed Funding (in \$000s)							
	<2023	2022 - 2023	2023 - 2024	2024 - 2025	2025 - 2026	2026 - 2027	>2027	All Years
	5	0	0	0	0	0	0	5
Total	5	0	0	0	0	0	0	5

RESPONSIBLE AGENCY: **FDOT**

Item Segment TOTAL ALL Years ALL Phases: **\$5**

Item Number: **433891**

Item TOTAL ALL Years ALL Phases ALL Segments: **\$178**

MIAMI-DADE TRANSPORTATION PLANNING ORGANIZATION
TRANSPORTATION IMPROVEMENT PROGRAM
PRIMARY STATE HIGHWAYS AND INTERMODAL



MISCELLANEOUS

TPO Project No: **DT4338913**
LRTP Ref: 06-10
County: DIST/ST-WIDE
Roadway ID:
Lanes Exist:
Lanes Improved:
Lanes Added:
Project Length:
District: 6

Project Description:

TRANSPORTATION RESILIENCE

Type of Work:

CORRIDOR/SUBAREA PLANNING

SIS or Non-SIS: No

Extra Description:

PHASE :

Funding Source	Proposed Funding (in \$000s)							
	<2023	2022 - 2023	2023 - 2024	2024 - 2025	2025 - 2026	2026 - 2027	>2027	All Years
	173	0	0	0	0	0	0	173
PROJECT DEVELOPMENT AND ENVIRONMENTAL								
Total	173	0	0	0	0	0	0	173

RESPONSIBLE AGENCY: FDOT

Item Segment TOTAL ALL Years ALL Phases: \$173

Item Number: 433891

Item TOTAL ALL Years ALL Phases ALL Segments: \$178

TPO Project No: **DT4346651**
LRTP Ref: 06-10
County: DIST/ST-WIDE
Roadway ID:
Lanes Exist:
Lanes Improved:
Lanes Added:
Project Length:
District: 6

Project Description:

ITS OPERATIONS CONSULTANTS

Type of Work:

TRAFFIC MANAGEMENT CENTERS

SIS or Non-SIS: No

Extra Description:

PHASE :

Funding Source	Proposed Funding (in \$000s)							
	<2023	2022 - 2023	2023 - 2024	2024 - 2025	2025 - 2026	2026 - 2027	>2027	All Years
DIH	12	6	6	6	6	6	0	42
DITS	12,751	3,144	3,322	3,417	3,826	4,181	0	30,641
DSBD	2,661	934	960	987	1,108	1,136	0	7,786
OPERATIONS								
Total	15,424	4,084	4,288	4,410	4,940	5,323	0	38,469

RESPONSIBLE AGENCY: FDOT

Item Segment TOTAL ALL Years ALL Phases: \$38,469

Item Number: 434665

Item TOTAL ALL Years ALL Phases ALL Segments: \$38,469

MIAMI-DADE TRANSPORTATION PLANNING ORGANIZATION
TRANSPORTATION IMPROVEMENT PROGRAM
PRIMARY STATE HIGHWAYS AND INTERMODAL



MISCELLANEOUS

TPO Project No: **DT4346731**
LRTP Ref: 06-10
County: DIST/ST-WIDE
Roadway ID:
Lanes Exist:
Lanes Improved:
Lanes Added:
Project Length:
District: 6

Project Description: **DISTRICTWIDE NOISE AND AIR QUALITY ASSESSMENTS**

Type of Work: **PD&E/EMO STUDY**

SIS or Non-SIS: **No**

Extra Description:

PHASE :

Funding Source	Proposed Funding (in \$000s)							
	<2023	2022 - 2023	2023 - 2024	2024 - 2025	2025 - 2026	2026 - 2027	>2027	All Years
DIH	127	25	20	0	0	0	0	172
DS	1,783	500	290	0	0	0	0	2,573
Total	1,910	525	310	0	0	0	0	2,745

PROJECT DEVELOPMENT AND ENVIRONMENTAL

RESPONSIBLE AGENCY: **FDOT**

Item Segment TOTAL ALL Years ALL Phases: **\$2,745**

Item Number: **434673**

Item TOTAL ALL Years ALL Phases ALL Segments: **\$4,655**

TPO Project No: **DT4346732**
LRTP Ref: 06-10
County: DIST/ST-WIDE
Roadway ID:
Lanes Exist:
Lanes Improved:
Lanes Added:
Project Length:
District: 6

Project Description: **DISTRICTWIDE ENVIRONMENTAL DATA AND REPORT CONSULTANT**

Type of Work: **PD&E/EMO STUDY**

SIS or Non-SIS: **No**

Extra Description:

PHASE :

Funding Source	Proposed Funding (in \$000s)							
	<2023	2022 - 2023	2023 - 2024	2024 - 2025	2025 - 2026	2026 - 2027	>2027	All Years
DIH	0	0	10	15	15	15	0	55
DS	0	0	150	250	250	250	0	900
Total	0	0	160	265	265	265	0	955

PROJECT DEVELOPMENT AND ENVIRONMENTAL

RESPONSIBLE AGENCY: **FDOT**

Item Segment TOTAL ALL Years ALL Phases: **\$955**

Item Number: **434673**

Item TOTAL ALL Years ALL Phases ALL Segments: **\$4,655**

MIAMI-DADE TRANSPORTATION PLANNING ORGANIZATION
TRANSPORTATION IMPROVEMENT PROGRAM
PRIMARY STATE HIGHWAYS AND INTERMODAL



MISCELLANEOUS

TPO Project No: **DT4346733**
LRTP Ref: 06-10
County: DIST/ST-WIDE
Roadway ID:
Lanes Exist:
Lanes Improved:
Lanes Added:
Project Length:
District: 6

Project Description: **DISTRICTWIDE ENVIRONMENTAL DATA AND REPORT CONSULTANT**

Type of Work: **PD&E/EMO STUDY**

SIS or Non-SIS: **No**

Extra Description:

PHASE :

Funding Source	Proposed Funding (in \$000s)							
	<2023	2022 - 2023	2023 - 2024	2024 - 2025	2025 - 2026	2026 - 2027	>2027	All Years
DIH	0	0	10	15	15	15	0	55
DS	0	0	150	250	250	250	0	900
PROJECT DEVELOPMENT AND ENVIRONMENTAL	0	0	160	265	265	265	0	955

RESPONSIBLE AGENCY: **FDOT**

Item Segment TOTAL ALL Years ALL Phases: **\$955**

Item Number: **434673**

Item TOTAL ALL Years ALL Phases ALL Segments: **\$4,655**

TPO Project No: **DT4351401**
LRTP Ref: 06-10
County: DIST/ST-WIDE
Roadway ID:
Lanes Exist:
Lanes Improved:
Lanes Added:
Project Length:
District: 6

Project Description: **DISTRICTWIDE FREIGHT LOGISTICS & PASSENGER CONSULTANT SERVICES**

Type of Work: **PTO STUDIES**

SIS or Non-SIS: **No**

Extra Description:

PHASE :

Funding Source	Proposed Funding (in \$000s)							
	<2023	2022 - 2023	2023 - 2024	2024 - 2025	2025 - 2026	2026 - 2027	>2027	All Years
	296	0	0	0	0	0	0	296
PRELIMINARY ENGINEERING	296	0	0	0	0	0	0	296
	1,186	0	0	0	0	0	0	1,186
PLANNING	1,186	0	0	0	0	0	0	1,186

RESPONSIBLE AGENCY: **FDOT**

Item Segment TOTAL ALL Years ALL Phases: **\$1,482**

Item Number: **435140**

Item TOTAL ALL Years ALL Phases ALL Segments: **\$7,375**

MIAMI-DADE TRANSPORTATION PLANNING ORGANIZATION
TRANSPORTATION IMPROVEMENT PROGRAM
PRIMARY STATE HIGHWAYS AND INTERMODAL



MISCELLANEOUS

TPO Project No: **DT4351402**
LRTP Ref: 06-10
County: DIST/ST-WIDE
Roadway ID:
Lanes Exist:
Lanes Improved:
Lanes Added:
Project Length:
District: 6

Project Description: **DISTRICTWIDE FREIGHT CONSULTANT SERVICES**

Type of Work: **PTO STUDIES**

SIS or Non-SIS: **No**

Extra Description:

PHASE :

PLANNING

Funding Source	Proposed Funding (in \$000s)							
	<2023	2022 - 2023	2023 - 2024	2024 - 2025	2025 - 2026	2026 - 2027	>2027	All Years
	893	0	0	0	0	0	0	893
Total	893	0	0	0	0	0	0	893

RESPONSIBLE AGENCY: **FDOT**

Item Segment TOTAL ALL Years ALL Phases: **\$893**

Item Number: 435140

Item TOTAL ALL Years ALL Phases ALL Segments: **\$7,375**

TPO Project No: **DT4351403**
LRTP Ref: 06-10
County: DIST/ST-WIDE
Roadway ID:
Lanes Exist:
Lanes Improved:
Lanes Added:
Project Length:
District: 6

Project Description: **MODAL INSPECTIONS CONSULTANT SERVICES**

Type of Work: **PTO STUDIES**

SIS or Non-SIS: **No**

Extra Description:

PHASE :

PLANNING

Funding Source	Proposed Funding (in \$000s)							
	<2023	2022 - 2023	2023 - 2024	2024 - 2025	2025 - 2026	2026 - 2027	>2027	All Years
D	1,928	1,000	0	0	0	0	0	2,928
DS	2,072	0	0	0	0	0	0	2,072
Total	4,000	1,000	0	0	0	0	0	5,000

RESPONSIBLE AGENCY: **FDOT**

Item Segment TOTAL ALL Years ALL Phases: **\$5,000**

Item Number: 435140

Item TOTAL ALL Years ALL Phases ALL Segments: **\$7,375**

MIAMI-DADE TRANSPORTATION PLANNING ORGANIZATION
TRANSPORTATION IMPROVEMENT PROGRAM
PRIMARY STATE HIGHWAYS AND INTERMODAL



MISCELLANEOUS

TPO Project No: **DT4386632**
LRTP Ref: 06-10
County: MIAMI-DADE
Roadway ID:
Lanes Exist:
Lanes Improved:
Lanes Added:
Project Length:
District: 6

Project Description: **TOWN OF MIAMI LAKES G.R.E.E.N.**

Type of Work: **BIKE PATH/TRAIL**

SIS or Non-SIS: **No**

Extra Description:

		Proposed Funding (in \$000s)							
PHASE :	Funding Source	<2023	2022 - 2023	2023 - 2024	2024 - 2025	2025 - 2026	2026 - 2027	>2027	All Years
PRELIMINARY ENGINEERING	LF	0	0	85	0	0	0	0	85
	Total	0	0	85	0	0	0	0	85
	SA	0	0	0	0	249	0	0	249
CONSTRUCTION	TALT	0	0	0	0	5	0	0	5
	TALT	0	0	0	0	153	0	0	153
	TALU	0	0	0	0	47	0	0	47
	Total	0	0	0	0	454	0	0	454

RESPONSIBLE AGENCY: **Town of Miami Lakes**

Item Number: **438663**

Item Segment **TOTAL ALL Years ALL Phases:** **\$539**

Item **TOTAL ALL Years ALL Phases ALL Segments:** **\$539**

TPO Project No: **DT4386671**
LRTP Ref: 07-74
County: MIAMI-DADE
Roadway ID:
Lanes Exist:
Lanes Improved:
Lanes Added:
Project Length:
District: 6

Project Description: **BLACK CREEK TRAIL SEGMENT B
PHASE I**

Type of Work: **BIKE PATH/TRAIL**

SIS or Non-SIS: **No**

Extra Description:

		Proposed Funding (in \$000s)							
PHASE :	Funding Source	<2023	2022 - 2023	2023 - 2024	2024 - 2025	2025 - 2026	2026 - 2027	>2027	All Years
PRELIMINARY ENGINEERING	LF	54	0	0	0	0	0	0	54
	SA	5	0	0	0	0	0	0	5
	TALT	372	0	0	0	0	0	0	372
	Total	431	0	0	0	0	0	0	431
	LF	0	183	0	0	0	0	0	183
	SA	0	5	0	0	0	0	0	5

MIAMI-DADE TRANSPORTATION PLANNING ORGANIZATION
TRANSPORTATION IMPROVEMENT PROGRAM
PRIMARY STATE HIGHWAYS AND INTERMODAL



MISCELLANEOUS

TPO Project No: **DT4386671**
LRTP Ref: 07-74
County: MIAMI-DADE
Roadway ID:
Lanes Exist:
Lanes Improved:
Lanes Added:
Project Length:
District: 6

Project Description: **BLACK CREEK TRAIL SEGMENT B
PHASE I**

Type of Work: **BIKE PATH/TRAIL**

SIS or Non-SIS: **No**

Extra Description:

PHASE :	Funding Source	Proposed Funding (in \$000s)							All Years
		<2023	2022 - 2023	2023 - 2024	2024 - 2025	2025 - 2026	2026 - 2027	>2027	
	TALU	0	628	0	0	0	0	0	628
CONSTRUCTION	Total	0	816	0	0	0	0	0	816

RESPONSIBLE AGENCY: MIAMI-DADE COUNTY FLORIDA

Item Segment TOTAL ALL Years ALL Phases: **\$1,247**

Item Number: 438667

Item TOTAL ALL Years ALL Phases ALL Segments: **\$1,247**

TPO Project No: **DT4390311**
LRTP Ref: 06-10
County: DIST/ST-WIDE
Roadway ID:
Lanes Exist:
Lanes Improved:
Lanes Added:
Project Length:
District: 6

Project Description: **TRAFFIC OPERATIONS CONSULTANT
SUPPORT SERVICES**

Type of Work: **FUNDING ACTION**

SIS or Non-SIS: **No**

Extra Description:

PHASE :	Funding Source	Proposed Funding (in \$000s)							All Years
		<2023	2022 - 2023	2023 - 2024	2024 - 2025	2025 - 2026	2026 - 2027	>2027	
		145	0	0	0	0	0	0	145
PRELIMINARY ENGINEERING	Total	145	0	0	0	0	0	0	145

RESPONSIBLE AGENCY: FDOT

Item Segment TOTAL ALL Years ALL Phases: **\$145**

Item Number: 439031

Item TOTAL ALL Years ALL Phases ALL Segments: **\$7,104**

MIAMI-DADE TRANSPORTATION PLANNING ORGANIZATION
TRANSPORTATION IMPROVEMENT PROGRAM
PRIMARY STATE HIGHWAYS AND INTERMODAL



MISCELLANEOUS

TPO Project No: **DT4390312**
LRTP Ref: 06-10
County: DIST/ST-WIDE
Roadway ID:
Lanes Exist:
Lanes Improved:
Lanes Added:
Project Length:
District: 6

Project Description: **TRAFFIC OPERATIONS CONSULTANT
SUPPORT SERVICES**

Type of Work: **FUNDING ACTION**

SIS or Non-SIS: **No**

Extra Description:

		Proposed Funding (in \$000s)							
PHASE :	Funding Source	<2023	2022 - 2023	2023 - 2024	2024 - 2025	2025 - 2026	2026 - 2027	>2027	All Years
	DS	30	0	0	0	0	0	0	30
PRELIMINARY ENGINEERING	Total	30	0	0	0	0	0	0	30
	DS	2,953	497	497	497	497	497	0	5,438
OPERATIONS	Total	2,953	497	497	497	497	497	0	5,438

RESPONSIBLE AGENCY: **FDOT**

Item Segment TOTAL ALL Years ALL Phases: **\$5,468**

Item Number: 439031

Item TOTAL ALL Years ALL Phases ALL Segments: **\$7,104**

TPO Project No: **DT4390313**
LRTP Ref: 06-10
County: DIST/ST-WIDE
Roadway ID:
Lanes Exist:
Lanes Improved:
Lanes Added:
Project Length:
District: 6

Project Description: **TRAFFIC OPERATIONS CONSULTANT
SUPPORT SERVICES**

Type of Work: **FUNDING ACTION**

SIS or Non-SIS: **No**

Extra Description:

		Proposed Funding (in \$000s)							
PHASE :	Funding Source	<2023	2022 - 2023	2023 - 2024	2024 - 2025	2025 - 2026	2026 - 2027	>2027	All Years
	DS	0	0	0	497	497	497	0	1,491
OPERATIONS	Total	0	0	0	497	497	497	0	1,491

RESPONSIBLE AGENCY: **FDOT**

Item Segment TOTAL ALL Years ALL Phases: **\$1,491**

Item Number: 439031

Item TOTAL ALL Years ALL Phases ALL Segments: **\$7,104**

MIAMI-DADE TRANSPORTATION PLANNING ORGANIZATION
TRANSPORTATION IMPROVEMENT PROGRAM
PRIMARY STATE HIGHWAYS AND INTERMODAL



MISCELLANEOUS

TPO Project No: **DT4392181**
LRTP Ref: 06-09
County: DIST/ST-WIDE
Roadway ID:
Lanes Exist:
Lanes Improved:
Lanes Added:
Project Length:
District: 6

Project Description: **DISTRICTWIDE GENERAL ENGINEERING CONSULTANT FOR MODAL**

Type of Work: **PRELIMINARY ENGINEERING**

SIS or Non-SIS: **No**

Extra Description:

		Proposed Funding (in \$000s)							
PHASE :	Funding Source	<2023	2022 - 2023	2023 - 2024	2024 - 2025	2025 - 2026	2026 - 2027	>2027	All Years
		2,292	0	0	0	0	0	0	2,292
PRELIMINARY ENGINEERING	Total	2,292	0	0	0	0	0	0	2,292
		1,390	0	0	0	0	0	0	1,390
RAILROAD & UTILITIES	Total	1,390	0	0	0	0	0	0	1,390
		770	0	0	0	0	0	0	770
PROJECT DEVELOPMENT AND ENVIRONMENTAL	Total	770	0	0	0	0	0	0	770
		1,428	0	0	0	0	0	0	1,428
CONSTRUCTION	Total	1,428	0	0	0	0	0	0	1,428

RESPONSIBLE AGENCY: **FDOT**

Item Segment **TOTAL ALL Years ALL Phases:** **\$5,880**
Item Number: **439218** Item **TOTAL ALL Years ALL Phases ALL Segments:** **\$13,396**

TPO Project No: **DT4392182**
LRTP Ref: 06-10
County: DIST/ST-WIDE
Roadway ID:
Lanes Exist:
Lanes Improved:
Lanes Added:
Project Length:
District: 6

Project Description: **DISTRICTWIDE GENERAL ENGINEERING CONSULTANT FOR MODAL**

Type of Work: **PRELIMINARY ENGINEERING**

SIS or Non-SIS: **No**

Extra Description:

		Proposed Funding (in \$000s)							
PHASE :	Funding Source	<2023	2022 - 2023	2023 - 2024	2024 - 2025	2025 - 2026	2026 - 2027	>2027	All Years
	DS	1,268	800	800	800	800	0	0	4,468
PRELIMINARY ENGINEERING	Total	1,268	800	800	800	800	0	0	4,468
	DS	380	200	200	200	200	0	0	1,180
RAILROAD & UTILITIES	Total	380	200	200	200	200	0	0	1,180
	DDR	470	0	0	0	0	0	0	470

MIAMI-DADE TRANSPORTATION PLANNING ORGANIZATION
TRANSPORTATION IMPROVEMENT PROGRAM
PRIMARY STATE HIGHWAYS AND INTERMODAL



MISCELLANEOUS

TPO Project No: **DT4392182**
LRTP Ref: 06-10
County: DIST/ST-WIDE
Roadway ID:
Lanes Exist:
Lanes Improved:
Lanes Added:
Project Length:
District: 6

Project Description: **DISTRICTWIDE GENERAL ENGINEERING CONSULTANT FOR MODAL**

Type of Work: **PRELIMINARY ENGINEERING**

SIS or Non-SIS: **No**

Extra Description:

PHASE :

Funding Source	Proposed Funding (in \$000s)							
	<2023	2022 - 2023	2023 - 2024	2024 - 2025	2025 - 2026	2026 - 2027	>2027	All Years
DS	148	0	0	0	0	0	0	148
Total	618	0	0	0	0	0	0	618

PROJECT DEVELOPMENT AND ENVIRONMENTAL

RESPONSIBLE AGENCY: **FDOT**

Item Segment TOTAL ALL Years ALL Phases: **\$6,266**

Item Number: **439218**

Item TOTAL ALL Years ALL Phases ALL Segments: **\$13,396**

TPO Project No: **DT4392183**
LRTP Ref: 06-09
County: DIST/ST-WIDE
Roadway ID:
Lanes Exist:
Lanes Improved:
Lanes Added:
Project Length:
District: 6

Project Description: **DISTRICTWIDE GENERAL ENGINEERING CONSULTANT FOR MODAL**

Type of Work: **PRELIMINARY ENGINEERING**

SIS or Non-SIS: **No**

Extra Description:

PHASE :

Funding Source	Proposed Funding (in \$000s)							
	<2023	2022 - 2023	2023 - 2024	2024 - 2025	2025 - 2026	2026 - 2027	>2027	All Years
DS	0	0	0	0	0	1,000	0	1,000
PRELIMINARY ENGINEERING Total	0	0	0	0	0	1,000	0	1,000
DS	0	0	0	0	0	200	0	200
RAILROAD & UTILITIES Total	0	0	0	0	0	200	0	200
DS	0	0	0	0	50	0	0	50
PROJECT DEVELOPMENT AND ENVIRONMENTAL Total	0	0	0	0	50	0	0	50

RESPONSIBLE AGENCY: **FDOT**

Item Segment TOTAL ALL Years ALL Phases: **\$1,250**

Item Number: **439218**

Item TOTAL ALL Years ALL Phases ALL Segments: **\$13,396**

MIAMI-DADE TRANSPORTATION PLANNING ORGANIZATION
TRANSPORTATION IMPROVEMENT PROGRAM
PRIMARY STATE HIGHWAYS AND INTERMODAL



MISCELLANEOUS

TPO Project No: **DT4398981** Project Description: **BISCAYNE TRAIL SEGMENT D PHASE II FROM SW 117 AVE TO SW 137 AVE**

LRTP Ref: 07-72

County: MIAMI-DADE

Roadway ID:

Lanes Exist:

Lanes Improved:

Lanes Added:

Project Length:

District: 6

Type of Work: **BIKE PATH/TRAIL**

SIS or Non-SIS: **No**

Extra Description:

Description:

		Proposed Funding (in \$000s)							
PHASE :	Funding Source	<2023	2022 - 2023	2023 - 2024	2024 - 2025	2025 - 2026	2026 - 2027	>2027	All Years
	DIH	0	0	0	0	0	0	0	0
	LF	22	0	0	0	0	0	0	22
	TLWR	123	0	0	0	0	0	0	123
PRELIMINARY ENGINEERING	Total	145	0	0	0	0	0	0	145
	LF	0	0	265	0	0	0	0	265
	TLWR	0	0	1,399	0	0	0	0	1,399
CONSTRUCTION	Total	0	0	1,664	0	0	0	0	1,664

RESPONSIBLE AGENCY: **MIAMI-DADE COUNTY FLORIDA**

Item Number: **439898**

Item Segment **TOTAL ALL Years ALL Phases:** **\$1,809**

Item **TOTAL ALL Years ALL Phases ALL Segments:** **\$1,809**

TPO Project No: **DT4416391**

LRTP Ref: 07-76

County: MIAMI-DADE

Roadway ID:

Lanes Exist:

Lanes Improved:

Lanes Added:

Project Length:

District: 6

Project Description: **SNAPPER CREEK TRAIL SEGMENT B PHASE 1**

Type of Work: **BIKE PATH/TRAIL**

SIS or Non-SIS: **No**

Extra Description:

Description:

PHASE :	Proposed Funding (in \$000s)								
	Funding Source	<2023	2022 - 2023	2023 - 2024	2024 - 2025	2025 - 2026	2026 - 2027	>2027	All Years
PRELIMINARY ENGINEERING	ACSA	5	0	0	0	0	0	0	5
	SA	0	0	0	0	0	0	0	0
	TALT	116	0	0	0	0	0	0	116
	Total	121	0	0	0	0	0	0	121
	LF	0	0	108	0	0	0	0	108
	SA	0	0	23	0	0	0	0	23

MIAMI-DADE TRANSPORTATION PLANNING ORGANIZATION
TRANSPORTATION IMPROVEMENT PROGRAM
PRIMARY STATE HIGHWAYS AND INTERMODAL



MISCELLANEOUS

TPO Project No: **DT4416391**
LRTP Ref: 07-76
County: MIAMI-DADE
Roadway ID:
Lanes Exist:
Lanes Improved:
Lanes Added:
Project Length:
District: 6

Project Description: **SNAPPER CREEK TRAIL SEGMENT B
PHASE 1**

Type of Work: **BIKE PATH/TRAIL**

SIS or Non-SIS: **No**

Extra Description:

		Proposed Funding (in \$000s)							
PHASE :	Funding Source	<2023	2022 - 2023	2023 - 2024	2024 - 2025	2025 - 2026	2026 - 2027	>2027	All Years
	TALT	0	0	386	0	0	0	0	386
CONSTRUCTION	Total	0	0	517	0	0	0	0	517

RESPONSIBLE AGENCY: **MIAMI-DADE COUNTY FLORIDA**

Item Segment TOTAL ALL Years ALL Phases: **\$638**

Item Number: **441639**

Item TOTAL ALL Years ALL Phases ALL Segments: **\$638**

TPO Project No: **DT4416401**
LRTP Ref: 07-72
County: MIAMI-DADE
Roadway ID:
Lanes Exist:
Lanes Improved:
Lanes Added:
Project Length:
District: 6

Project Description: **CITY OF CORAL GABLES - LAST MILE
TRANSIT STOP IMPROVEMENTS**

Type of Work: **SIDEWALK**

SIS or Non-SIS: **No**

Extra Description:

		Proposed Funding (in \$000s)							
PHASE :	Funding Source	<2023	2022 - 2023	2023 - 2024	2024 - 2025	2025 - 2026	2026 - 2027	>2027	All Years
	LF	164	0	0	0	0	0	0	164
PRELIMINARY ENGINEERING	Total	164	0	0	0	0	0	0	164
	LF	0	670	0	0	0	0	0	670
	LF	0	164	0	0	0	0	0	164
	TALT	0	209	0	0	0	0	0	209
	TALU	0	796	0	0	0	0	0	796
CONSTRUCTION	Total	0	1,839	0	0	0	0	0	1,839

RESPONSIBLE AGENCY: **CITY OF CORAL GABLES**

Item Segment TOTAL ALL Years ALL Phases: **\$2,003**

Item Number: **441640**

Item TOTAL ALL Years ALL Phases ALL Segments: **\$2,003**

MIAMI-DADE TRANSPORTATION PLANNING ORGANIZATION
TRANSPORTATION IMPROVEMENT PROGRAM
PRIMARY STATE HIGHWAYS AND INTERMODAL



MISCELLANEOUS

TPO Project No: **DT4441941**
LRTP Ref: 07-76
County: MIAMI-DADE
Roadway ID:
Lanes Exist:
Lanes Improved:
Lanes Added:
Project Length:
District: 6

Project Description: **SNAPPER CREEK TRAIL SEGMENT A SW
107 AVE GAP**

Type of Work: **BIKE PATH/TRAIL**

SIS or Non-SIS: **No**

Extra Description:

Description:

		Proposed Funding (in \$000s)							
PHASE :	Funding Source	<2023	2022 - 2023	2023 - 2024	2024 - 2025	2025 - 2026	2026 - 2027	>2027	All Years
PRELIMINARY ENGINEERING	ACSU	5	0	0	0	0	0	0	5
	LF	0	183	0	0	0	0	0	183
	Total	5	183	0	0	0	0	0	188
	LF	0	0	439	114	0	0	0	553
CONSTRUCTION	SU	0	0	505	0	0	0	0	505
	TALU	0	0	104	257	0	0	0	361
	Total	0	0	1,048	371	0	0	0	1,419

RESPONSIBLE AGENCY: **MIAMI-DADE COUNTY FLORIDA**

Item Segment TOTAL ALL Years ALL Phases: **\$1,607**
Item Number: **444194** Item TOTAL ALL Years ALL Phases ALL Segments: **\$1,607**

TPO Project No: **DT4441961**
LRTP Ref: 07-70
County: MIAMI-DADE
Roadway ID: 87522500
Lanes Exist: 4
Lanes Improved: 4
Lanes Added:
Project Length: 0.187
District: 6

Project Description: **MIAMI BEACH HIGH SCHOOL
PEDESTRIAN ENHANCEMENTS**

Type of Work: **PEDESTRIAN SAFETY IMPROVEMENT**

SIS or Non-SIS: **No**

Extra Description:

Description:		Proposed Funding (in \$000s)							
PHASE :	Funding Source	<2023	2022 - 2023	2023 - 2024	2024 - 2025	2025 - 2026	2026 - 2027	>2027	All Years
PRELIMINARY ENGINEERING	LF	49	0	0	0	0	0	0	49
	SA	5	0	0	0	0	0	0	5
	Total	54	0	0	0	0	0	0	54
	LF	0	0	40	0	0	0	0	40
	SA	0	0	5	0	0	0	0	5

MIAMI-DADE TRANSPORTATION PLANNING ORGANIZATION
TRANSPORTATION IMPROVEMENT PROGRAM
PRIMARY STATE HIGHWAYS AND INTERMODAL



MISCELLANEOUS

TPO Project No: **DT4441961**
LRTP Ref: 07-70
County: MIAMI-DADE
Roadway ID: 87522500
Lanes Exist: 4
Lanes Improved: 4
Lanes Added:
Project Length: 0.187
District: 6

Project Description: **MIAMI BEACH HIGH SCHOOL
PEDESTRIAN ENHANCEMENTS**

Type of Work: **PEDESTRIAN SAFETY IMPROVEMENT** SIS or Non-SIS: **No**

Extra Description:

PHASE :	Funding Source	Proposed Funding (in \$000s)							All Years
		<2023	2022 - 2023	2023 - 2024	2024 - 2025	2025 - 2026	2026 - 2027	>2027	
	TALU	0	0	219	0	0	0	0	219
CONSTRUCTION	Total	0	0	264	0	0	0	0	264

RESPONSIBLE AGENCY: **CITY OF MIAMI BEACH**

Item Segment TOTAL ALL Years ALL Phases: **\$318**

Item Number: **444196** Item TOTAL ALL Years ALL Phases ALL Segments: **\$318**

TPO Project No: **DT4442361**
LRTP Ref: 07-72
County: MIAMI-DADE
Roadway ID:
Lanes Exist:
Lanes Improved:
Lanes Added:
Project Length:
District: 6

Project Description: **LUDLAM TRAIL FROM SW 80 ST TO 400' NORTH OF NW 7TH ST**

Type of Work: **PD&E/EMO STUDY** SIS or Non-SIS: **No**

Extra Description:

PHASE :	Funding Source	Proposed Funding (in \$000s)							All Years
		<2023	2022 - 2023	2023 - 2024	2024 - 2025	2025 - 2026	2026 - 2027	>2027	
		33	0	0	0	0	0	0	33
PROJECT DEVELOPMENT AND ENVIRONMENTAL	Total	33	0	0	0	0	0	0	33

RESPONSIBLE AGENCY: **FDOT**

Item Segment TOTAL ALL Years ALL Phases: **\$33**

Item Number: **444236** Item TOTAL ALL Years ALL Phases ALL Segments: **\$33**

MIAMI-DADE TRANSPORTATION PLANNING ORGANIZATION
TRANSPORTATION IMPROVEMENT PROGRAM
PRIMARY STATE HIGHWAYS AND INTERMODAL



MISCELLANEOUS

TPO Project No: **DT4442991**
LRTP Ref: 07-78
County: MIAMI-DADE
Roadway ID:
Lanes Exist:
Lanes Improved:
Lanes Added:
Project Length:
District: 6

Project Description: **SNAKE CREEK TRAIL EXTENSION TO GREYNOLDS PARK**

Type of Work: **BIKE PATH/TRAIL**

SIS or Non-SIS: **No**

Extra Description:

		Proposed Funding (in \$000s)							
PHASE :	Funding Source	<2023	2022 - 2023	2023 - 2024	2024 - 2025	2025 - 2026	2026 - 2027	>2027	All Years
	ACSU	5	0	0	0	0	0	0	5
	LF	139	0	0	0	0	0	0	139
PRELIMINARY ENGINEERING	Total	144	0	0	0	0	0	0	144
	LF	0	0	229	0	0	0	0	229
	SU	0	0	5	0	0	0	0	5
	TALU	0	0	403	0	0	0	0	403
CONSTRUCTION	Total	0	0	637	0	0	0	0	637

RESPONSIBLE AGENCY: **MIAMI-DADE COUNTY FLORIDA**

Item Number: **444299** Item Segment TOTAL ALL Years ALL Phases: **\$781**
Item TOTAL ALL Years ALL Phases ALL Segments: **\$781**

TPO Project No: **DT4444891**
LRTP Ref: 06-10
County: MIAMI-DADE
Roadway ID:
Lanes Exist:
Lanes Improved:
Lanes Added:
Project Length:
District: 6

Project Description: **DISTRICTWIDE RIGHT-OF-WAY MAP UPDATES AND DEVELOPMENT**

Type of Work: **PRELIMINARY ENGINEERING**

SIS or Non-SIS: **No**

Extra Description:

		Proposed Funding (in \$000s)							
PHASE :	Funding Source	<2023	2022 - 2023	2023 - 2024	2024 - 2025	2025 - 2026	2026 - 2027	>2027	All Years
	DIH	4	5	5	5	5	0	0	24
	DS	419	979	0	490	490	0	0	2,378
PRELIMINARY ENGINEERING	Total	423	984	5	495	495	0	0	2,402

RESPONSIBLE AGENCY: **FDOT**

Item Number: **444489** Item Segment TOTAL ALL Years ALL Phases: **\$2,402**
Item TOTAL ALL Years ALL Phases ALL Segments: **\$2,402**

MIAMI-DADE TRANSPORTATION PLANNING ORGANIZATION
TRANSPORTATION IMPROVEMENT PROGRAM
PRIMARY STATE HIGHWAYS AND INTERMODAL



MISCELLANEOUS

TPO Project No: **DT4451541**
LRTP Ref: 07-70
County: MIAMI-DADE
Roadway ID:
Lanes Exist:
Lanes Improved:
Lanes Added:
Project Length:
District: 6

Project Description: **SAFE ROUTES TO SCHOOL - WEST
MIAMI MIDDLE SCHOOL**

Type of Work: **PEDESTRIAN SAFETY IMPROVEMENT** SIS or Non-SIS: **No**

Extra Description:

		Proposed Funding (in \$000s)							
PHASE :	Funding Source	<2023	2022 - 2023	2023 - 2024	2024 - 2025	2025 - 2026	2026 - 2027	>2027	All Years
	SA	36	0	0	0	0	0	0	36
PRELIMINARY ENGINEERING	Total	36	0	0	0	0	0	0	36
	SU	0	0	193	0	0	0	0	193
CONSTRUCTION	Total	0	0	193	0	0	0	0	193

RESPONSIBLE AGENCY: MIAMI-DADE COUNTY FLORIDA

Item Segment TOTAL ALL Years ALL Phases: **\$229**

Item Number: 445154 Item TOTAL ALL Years ALL Phases ALL Segments: **\$229**

TPO Project No: **DT4451551**
LRTP Ref: 07-70
County: MIAMI-DADE
Roadway ID:
Lanes Exist:
Lanes Improved:
Lanes Added:
Project Length:
District: 6

Project Description: **SAFE ROUTES TO SCHOOL - OLYMPIA
HEIGHTS ELEMENTARY**

Type of Work: **PEDESTRIAN SAFETY IMPROVEMENT** SIS or Non-SIS: **No**

Extra Description:

		Proposed Funding (in \$000s)							
PHASE :	Funding Source	<2023	2022 - 2023	2023 - 2024	2024 - 2025	2025 - 2026	2026 - 2027	>2027	All Years
	SU	0	16	0	0	0	0	0	16
PRELIMINARY ENGINEERING	Total	0	16	0	0	0	0	0	16
	SU	0	0	0	79	0	0	0	79
CONSTRUCTION	Total	0	0	0	79	0	0	0	79

RESPONSIBLE AGENCY: MIAMI-DADE COUNTY FLORIDA

Item Segment TOTAL ALL Years ALL Phases: **\$95**

Item Number: 445155 Item TOTAL ALL Years ALL Phases ALL Segments: **\$95**

MIAMI-DADE TRANSPORTATION PLANNING ORGANIZATION
TRANSPORTATION IMPROVEMENT PROGRAM
PRIMARY STATE HIGHWAYS AND INTERMODAL



MISCELLANEOUS

TPO Project No: **DT4451561**
LRTP Ref: 07-70
County: MIAMI-DADE
Roadway ID:
Lanes Exist:
Lanes Improved:
Lanes Added:
Project Length:
District: 6

Project Description: **SAFE ROUTES TO SCHOOL - MIAMI EDISON HIGH SCHOOL**

Type of Work: **PEDESTRIAN SAFETY IMPROVEMENT** SIS or Non-SIS: **No**

Extra Description:

		Proposed Funding (in \$000s)							
PHASE :	Funding Source	<2023	2022 - 2023	2023 - 2024	2024 - 2025	2025 - 2026	2026 - 2027	>2027	All Years
PRELIMINARY ENGINEERING	SU	0	10	0	0	0	0	0	10
	Total	0	10	0	0	0	0	0	10
CONSTRUCTION	SU	0	0	0	47	0	0	0	47
	Total	0	0	0	47	0	0	0	47

RESPONSIBLE AGENCY: MIAMI-DADE COUNTY FLORIDA

Item Segment TOTAL ALL Years ALL Phases: **\$57**
Item Number: 445156 Item TOTAL ALL Years ALL Phases ALL Segments: **\$57**

TPO Project No: **DT4451631**
LRTP Ref: 07-70
County: MIAMI-DADE
Roadway ID:
Lanes Exist:
Lanes Improved:
Lanes Added:
Project Length:
District: 6

Project Description: **SAFE ROUTES TO SCHOOL - NORLAND ELEMENTARY SCHOOL**

Type of Work: **PEDESTRIAN SAFETY IMPROVEMENT** SIS or Non-SIS: **No**

Extra Description:

		Proposed Funding (in \$000s)							
PHASE :	Funding Source	<2023	2022 - 2023	2023 - 2024	2024 - 2025	2025 - 2026	2026 - 2027	>2027	All Years
PRELIMINARY ENGINEERING	SU	0	48	0	0	0	0	0	48
	Total	0	48	0	0	0	0	0	48
CONSTRUCTION	SU	0	0	0	256	0	0	0	256
	Total	0	0	0	256	0	0	0	256

RESPONSIBLE AGENCY: MIAMI-DADE COUNTY FLORIDA

Item Segment TOTAL ALL Years ALL Phases: **\$304**
Item Number: 445163 Item TOTAL ALL Years ALL Phases ALL Segments: **\$304**

MIAMI-DADE TRANSPORTATION PLANNING ORGANIZATION
TRANSPORTATION IMPROVEMENT PROGRAM
PRIMARY STATE HIGHWAYS AND INTERMODAL



MISCELLANEOUS

TPO Project No: **DT4451651**
LRTP Ref: 07-70
County: MIAMI-DADE
Roadway ID:
Lanes Exist:
Lanes Improved:
Lanes Added:
Project Length:
District: 6

Project Description: **SAFE ROUTES TO SCHOOL - NORLAND MIDDLE SCHOOL**

Type of Work: **PEDESTRIAN SAFETY IMPROVEMENT** SIS or Non-SIS: **No**

Extra Description:

		Proposed Funding (in \$000s)							
PHASE :	Funding Source	<2023	2022 - 2023	2023 - 2024	2024 - 2025	2025 - 2026	2026 - 2027	>2027	All Years
	SU	0	31	0	0	0	0	0	31
PRELIMINARY ENGINEERING	Total	0	31	0	0	0	0	0	31
	SU	0	0	0	164	0	0	0	164
CONSTRUCTION	Total	0	0	0	164	0	0	0	164

RESPONSIBLE AGENCY: MIAMI-DADE COUNTY FLORIDA

Item Segment TOTAL ALL Years ALL Phases: **\$195**
Item Number: 445165 Item TOTAL ALL Years ALL Phases ALL Segments: **\$195**

TPO Project No: **DT4456111**
LRTP Ref: 06-10
County: MIAMI-DADE
Roadway ID:
Lanes Exist:
Lanes Improved:
Lanes Added:
Project Length:
District: 6

Project Description: **DISTRICTWIDE MISCELLANEOUS LOCATION SURVEY CONSULTANT**

Type of Work: **PRELIMINARY ENGINEERING** SIS or Non-SIS: **No**

Extra Description:

		Proposed Funding (in \$000s)							
PHASE :	Funding Source	<2023	2022 - 2023	2023 - 2024	2024 - 2025	2025 - 2026	2026 - 2027	>2027	All Years
		131	0	0	0	0	0	0	131
PRELIMINARY ENGINEERING	Total	131	0	0	0	0	0	0	131

RESPONSIBLE AGENCY: FDOT

Item Segment TOTAL ALL Years ALL Phases: **\$131**
Item Number: 445611 Item TOTAL ALL Years ALL Phases ALL Segments: **\$234**

MIAMI-DADE TRANSPORTATION PLANNING ORGANIZATION
TRANSPORTATION IMPROVEMENT PROGRAM
PRIMARY STATE HIGHWAYS AND INTERMODAL



MISCELLANEOUS

TPO Project No: **DT4456112**
LRTP Ref: 06-10
County: MIAMI-DADE
Roadway ID:
Lanes Exist:
Lanes Improved:
Lanes Added:
Project Length:
District: 6

Project Description: **DISTRICTWIDE MISCELLANEOUS LOCATION SURVEY CONSULTANT**

Type of Work: **PRELIMINARY ENGINEERING** SIS or Non-SIS: **No**

Extra Description:

PHASE :

Proposed Funding (in \$000s)								
Funding Source	<2023	2022 - 2023	2023 - 2024	2024 - 2025	2025 - 2026	2026 - 2027	>2027	All Years
	103	0	0	0	0	0	0	103
PRELIMINARY ENGINEERING Total	103	0	0	0	0	0	0	103

RESPONSIBLE AGENCY: **FDOT**

Item Segment TOTAL ALL Years ALL Phases: **\$103**

Item Number: 445611 Item TOTAL ALL Years ALL Phases ALL Segments: **\$234**

TPO Project No: **DT4456801**
LRTP Ref: 06-10
County: DIST/ST-WIDE
Roadway ID:
Lanes Exist:
Lanes Improved:
Lanes Added:
Project Length:
District: 6

Project Description: **TRAFFIC OPERATIONS ENGINEERING CONSULTANT SUPPORT**

Type of Work: **PRELIMINARY ENGINEERING** SIS or Non-SIS: **No**

Extra Description:

PHASE :

Proposed Funding (in \$000s)								
Funding Source	<2023	2022 - 2023	2023 - 2024	2024 - 2025	2025 - 2026	2026 - 2027	>2027	All Years
DDR	427	0	0	0	0	0	0	427
DS	105	210	210	210	210	210	0	1,155
PRELIMINARY ENGINEERING Total	532	210	210	210	210	210	0	1,582

RESPONSIBLE AGENCY: **FDOT**

Item Segment TOTAL ALL Years ALL Phases: **\$1,582**

Item Number: 445680 Item TOTAL ALL Years ALL Phases ALL Segments: **\$1,582**

MIAMI-DADE TRANSPORTATION PLANNING ORGANIZATION
TRANSPORTATION IMPROVEMENT PROGRAM
PRIMARY STATE HIGHWAYS AND INTERMODAL



MISCELLANEOUS

TPO Project No: **DT4460521**
LRTP Ref: 06-08
County: MIAMI-DADE
Roadway ID:
Lanes Exist:
Lanes Improved:
Lanes Added:
Project Length:
District: 6

Project Description: **DPTW - SMART TRAIL ALONG NW 12 ST**

Type of Work: **BIKE PATH/TRAIL**

SIS or Non-SIS: **No**

Extra Description:

PHASE :	Funding Source	Proposed Funding (in \$000s)							All Years
		<2023	2022 - 2023	2023 - 2024	2024 - 2025	2025 - 2026	2026 - 2027	>2027	
	LF	0	0	0	231	0	0	0	231
	SA	0	0	0	5	0	0	0	5
	TALU	0	0	0	231	0	0	0	231
PRELIMINARY ENGINEERING	Total	0	0	0	467	0	0	0	467

RESPONSIBLE AGENCY: **MIAMI-DADE COUNTY FLORIDA**

Item Segment TOTAL ALL Years ALL Phases: **\$467**
Item Number: **446052** Item TOTAL ALL Years ALL Phases ALL Segments: **\$467**

TPO Project No: **DT4460541**
LRTP Ref: 07-72
County: MIAMI-DADE
Roadway ID: 87034000
Lanes Exist: 4
Lanes Improved:
Lanes Added:
Project Length: 0.683
District: 6

Project Description: **MIAMI SHORES - SR 915 / NE 6 AVE
PEDESTRIAN PROMENADE**

Type of Work: **BIKE LANE/SIDEWALK**

SIS or Non-SIS: **No**

Extra Description:

PHASE :	Funding Source	Proposed Funding (in \$000s)							All Years
		<2023	2022 - 2023	2023 - 2024	2024 - 2025	2025 - 2026	2026 - 2027	>2027	
	LF	0	72	0	0	0	0	0	72
PRELIMINARY ENGINEERING	Total	0	72	0	0	0	0	0	72
	LF	0	0	0	56	0	0	0	56
	SA	0	0	0	5	0	0	0	5
	TALT	0	0	0	363	0	0	0	363
	TALU	0	0	0	13	0	0	0	13
CONSTRUCTION	Total	0	0	0	437	0	0	0	437

RESPONSIBLE AGENCY: **MIAMI SHORES VILLAGE**

Item Segment TOTAL ALL Years ALL Phases: **\$509**
Item Number: **446054** Item TOTAL ALL Years ALL Phases ALL Segments: **\$509**

MIAMI-DADE TRANSPORTATION PLANNING ORGANIZATION
TRANSPORTATION IMPROVEMENT PROGRAM
PRIMARY STATE HIGHWAYS AND INTERMODAL



MISCELLANEOUS

TPO Project No: **DT4460551**
LRTP Ref: 07-76
County: MIAMI-DADE
Roadway ID:
Lanes Exist:
Lanes Improved:
Lanes Added:
Project Length:
District: 6

Project Description: **CITY OF MIAMI - MIAMI RIVER GREENWAY**

FROM NW 22 AVE

TO NW 19 AVE

Type of Work: **BIKE LANE/SIDEWALK**

SIS or Non-SIS: **No**

Extra Description:

		Proposed Funding (in \$000s)							
PHASE :	Funding Source	<2023	2022 - 2023	2023 - 2024	2024 - 2025	2025 - 2026	2026 - 2027	>2027	All Years
PRELIMINARY ENGINEERING	LF	0	413	0	0	0	0	0	413
	Total	0	413	0	0	0	0	0	413
	SA	0	0	0	2,275	0	0	0	2,275
CONSTRUCTION	TALT	0	0	0	5	0	0	0	5
	TALU	0	0	0	48	0	0	0	48
	TALU	0	0	0	952	0	0	0	952
	Total	0	0	0	3,280	0	0	0	3,280

RESPONSIBLE AGENCY: **CITY OF MIAMI**

Item Number: 446055

Item Segment TOTAL ALL Years ALL Phases: **\$3,693**

Item TOTAL ALL Years ALL Phases ALL Segments: **\$3,693**

TPO Project No: **DT4460561**
LRTP Ref: 06-08
County: MIAMI-DADE
Roadway ID:
Lanes Exist:
Lanes Improved:
Lanes Added:
Project Length:
District: 6

Project Description: **DTPW - COMMODORE TRAIL MISSING LINK**

Type of Work: **BIKE PATH/TRAIL**

SIS or Non-SIS: **No**

Extra Description:

		Proposed Funding (in \$000s)							
PHASE :	Funding Source	<2023	2022 - 2023	2023 - 2024	2024 - 2025	2025 - 2026	2026 - 2027	>2027	All Years
PRELIMINARY ENGINEERING	SA	0	0	0	5	0	0	0	5
	TALU	0	0	0	105	0	0	0	105
	Total	0	0	0	110	0	0	0	110

RESPONSIBLE AGENCY: **MIAMI-DADE COUNTY FLORIDA**

Item Number: 446056

Item Segment TOTAL ALL Years ALL Phases: **\$110**

Item TOTAL ALL Years ALL Phases ALL Segments: **\$110**

MIAMI-DADE TRANSPORTATION PLANNING ORGANIZATION
TRANSPORTATION IMPROVEMENT PROGRAM
PRIMARY STATE HIGHWAYS AND INTERMODAL



MISCELLANEOUS

TPO Project No: **DT4460571**
LRTP Ref: 07-78
County: MIAMI-DADE
Roadway ID:
Lanes Exist:
Lanes Improved:
Lanes Added:
Project Length:
District: 6

Project Description: **TOWN OF MIAMI LAKES - FAIRWAY DR
BIKE LANES & CROSSWALK
IMPROVEMENTS**

Type of Work: **BIKE LANE/SIDEWALK**

SIS or Non-SIS: **No**

Extra Description:

		Proposed Funding (in \$000s)							
PHASE :	Funding Source	<2023	2022 - 2023	2023 - 2024	2024 - 2025	2025 - 2026	2026 - 2027	>2027	All Years
PRELIMINARY ENGINEERING	LF	0	119	0	0	0	0	0	119
	Total	0	119	0	0	0	0	0	119
CONSTRUCTION	LF	0	0	0	181	0	0	0	181
	SA	0	0	0	5	0	0	0	5
	TALT	0	0	0	228	0	0	0	228
	TALU	0	0	0	672	0	0	0	672
	Total	0	0	0	1,086	0	0	0	1,086

RESPONSIBLE AGENCY: **Town of Miami Lakes**

Item Number:

446057

Item Segment TOTAL ALL Years ALL Phases: **\$1,205**

Item TOTAL ALL Years ALL Phases ALL Segments: **\$1,205**

TPO Project No: **DT4460591**
LRTP Ref: 07-72
County: MIAMI-DADE
Roadway ID:
Lanes Exist:
Lanes Improved:
Lanes Added:
Project Length:
District: 6

Project Description: **MDPROS - LUDLAM TRAIL ACCESS &
TRAILHEAD IMPROVMNTS**

AT A.D BARNES PARK

Type of Work: **PEDESTRIAN/WILDLIFE OVERPASS**

SIS or Non-SIS: **No**

Extra Description:

		Proposed Funding (in \$000s)							
PHASE :	Funding Source	<2023	2022 - 2023	2023 - 2024	2024 - 2025	2025 - 2026	2026 - 2027	>2027	All Years
PRELIMINARY ENGINEERING	SU	0	0	0	5	0	0	0	5
	TALU	0	0	0	455	0	0	0	455
	Total	0	0	0	460	0	0	0	460

RESPONSIBLE AGENCY: **MIAMI-DADE COUNTY FLORIDA**

Item Number:

446059

Item Segment TOTAL ALL Years ALL Phases: **\$460**

Item TOTAL ALL Years ALL Phases ALL Segments: **\$460**

MIAMI-DADE TRANSPORTATION PLANNING ORGANIZATION
TRANSPORTATION IMPROVEMENT PROGRAM
PRIMARY STATE HIGHWAYS AND INTERMODAL



MISCELLANEOUS

TPO Project No: **DT4460691**
LRTP Ref: 07-78
County: MIAMI-DADE
Roadway ID:
Lanes Exist:
Lanes Improved:
Lanes Added:
Project Length:
District: 6

Project Description: **MDPROS - SNAKE CREEK TRAIL
ACCESS AND PATH IMPROVEMENTS**

Type of Work: **BIKE PATH/TRAIL**

SIS or Non-SIS: **No**

Extra Description:

PHASE :

Funding Source	Proposed Funding (in \$000s)							
	<2023	2022 - 2023	2023 - 2024	2024 - 2025	2025 - 2026	2026 - 2027	>2027	All Years
SU	0	0	0	5	0	0	0	5
TALU	0	0	0	174	0	0	0	174
PRELIMINARY ENGINEERING	Total	0	0	0	179	0	0	179

RESPONSIBLE AGENCY: **MIAMI-DADE COUNTY FLORIDA**

Item Segment TOTAL ALL Years ALL Phases: **\$179**

Item Number: **446069**

Item TOTAL ALL Years ALL Phases ALL Segments: **\$179**

TPO Project No: **DT4460701**
LRTP Ref: 06-09
County: MIAMI-DADE
Roadway ID:
Lanes Exist:
Lanes Improved:
Lanes Added:
Project Length:
District: 6

Project Description: **CITY OF HOMESTEAD - DOWNTOWN
PEDESTRIAN ACCESS**

Type of Work: **SIDEWALK**

SIS or Non-SIS: **No**

Extra Description:

PHASE :

Funding Source	Proposed Funding (in \$000s)							
	<2023	2022 - 2023	2023 - 2024	2024 - 2025	2025 - 2026	2026 - 2027	>2027	All Years
SA	0	0	0	149	0	0	0	149
TALT	0	0	0	856	0	0	0	856
CONSTRUCTION	Total	0	0	0	1,005	0	0	1,005

RESPONSIBLE AGENCY: **CITY OF HOMESTEAD**

Item Segment TOTAL ALL Years ALL Phases: **\$1,005**

Item Number: **446070**

Item TOTAL ALL Years ALL Phases ALL Segments: **\$1,005**

MIAMI-DADE TRANSPORTATION PLANNING ORGANIZATION
TRANSPORTATION IMPROVEMENT PROGRAM
PRIMARY STATE HIGHWAYS AND INTERMODAL



MISCELLANEOUS

TPO Project No: **DT4460711**
LRTP Ref: 06-09
County: MIAMI-DADE
Roadway ID:
Lanes Exist:
Lanes Improved:
Lanes Added:
Project Length:
District: 6

Project Description: **DTPW - HIGHLIGHTING BIKE LANES ON MULTILANE ROADS**

Type of Work: **BIKE LANE/SIDEWALK**

SIS or Non-SIS: **No**

Extra Description:

PHASE :

Funding Source	Proposed Funding (in \$000s)							
	<2023	2022 - 2023	2023 - 2024	2024 - 2025	2025 - 2026	2026 - 2027	>2027	All Years
SU	0	0	0	5	0	0	0	5
TALU	0	0	0	52	0	0	0	52
PRELIMINARY ENGINEERING Total	0	0	0	57	0	0	0	57

RESPONSIBLE AGENCY: **MIAMI-DADE COUNTY FLORIDA**

Item Segment TOTAL ALL Years ALL Phases: **\$57**

Item Number: **446071**

Item TOTAL ALL Years ALL Phases ALL Segments: **\$57**

TPO Project No: **DT4461244**
LRTP Ref: 06-09
County: MIAMI-DADE
Roadway ID:
Lanes Exist:
Lanes Improved:
Lanes Added:
Project Length:
District: 6

Project Description: **PUBLIC COMMUNICATION FOR OKEECHOBEE ROAD RECONSTRUCTION**

Type of Work: **PUBLIC INFORMATION/EDUCATION**

SIS or Non-SIS: **No**

Extra Description:

PHASE :

Funding Source	Proposed Funding (in \$000s)							
	<2023	2022 - 2023	2023 - 2024	2024 - 2025	2025 - 2026	2026 - 2027	>2027	All Years
DIH	20	20	20	20	20	20	0	120
DS	350	350	300	300	300	300	0	1,900
CONSTRUCTION Total	370	370	320	320	320	320	0	2,020

RESPONSIBLE AGENCY: **FDOT**

Item Segment TOTAL ALL Years ALL Phases: **\$2,020**

Item Number: **446124**

Item TOTAL ALL Years ALL Phases ALL Segments: **\$2,020**

MIAMI-DADE TRANSPORTATION PLANNING ORGANIZATION
TRANSPORTATION IMPROVEMENT PROGRAM
PRIMARY STATE HIGHWAYS AND INTERMODAL



MISCELLANEOUS

TPO Project No: **DT4462971**
LRTP Ref: 07-70
County: MIAMI-DADE
Roadway ID:
Lanes Exist:
Lanes Improved:
Lanes Added:
Project Length:
District: 6

Project Description: **SAFE ROUTES TO SCHOOL - NORTH MIAMI SENIOR HIGH SCHOOL**

Type of Work: **PEDESTRIAN SAFETY IMPROVEMENT** SIS or Non-SIS: **No**

Extra Description:

PHASE :

Funding Source	Proposed Funding (in \$000s)							
	<2023	2022 - 2023	2023 - 2024	2024 - 2025	2025 - 2026	2026 - 2027	>2027	All Years
SU	0	0	0	107	0	0	0	107
PRELIMINARY ENGINEERING	0	0	0	107	0	0	0	107

RESPONSIBLE AGENCY: MIAMI-DADE COUNTY FLORIDA

Item Segment TOTAL ALL Years ALL Phases: \$107

Item Number: 446297

Item TOTAL ALL Years ALL Phases ALL Segments: \$107

TPO Project No: **DT4462991**
LRTP Ref: 07-70
County: MIAMI-DADE
Roadway ID:
Lanes Exist:
Lanes Improved:
Lanes Added:
Project Length:
District: 6

Project Description: **SAFE ROUTES TO SCHOOL - RUBEN DARIO MIDDLE SCHOOL**

Type of Work: **PEDESTRIAN SAFETY IMPROVEMENT** SIS or Non-SIS: **No**

Extra Description:

PHASE :

Funding Source	Proposed Funding (in \$000s)							
	<2023	2022 - 2023	2023 - 2024	2024 - 2025	2025 - 2026	2026 - 2027	>2027	All Years
SU	0	0	0	60	0	0	0	60
PRELIMINARY ENGINEERING	0	0	0	60	0	0	0	60

RESPONSIBLE AGENCY: MIAMI-DADE COUNTY FLORIDA

Item Segment TOTAL ALL Years ALL Phases: \$60

Item Number: 446299

Item TOTAL ALL Years ALL Phases ALL Segments: \$60

MIAMI-DADE TRANSPORTATION PLANNING ORGANIZATION
TRANSPORTATION IMPROVEMENT PROGRAM
PRIMARY STATE HIGHWAYS AND INTERMODAL



MISCELLANEOUS

TPO Project No: **DT4463021**
LRTP Ref: 07-70
County: MIAMI-DADE
Roadway ID:
Lanes Exist:
Lanes Improved:
Lanes Added:
Project Length:
District: 6

Project Description: **SAFE ROUTES TO SCHOOL - MIAMI JACKSON SENIOR HIGHSCHOOL**

Type of Work: **PEDESTRIAN SAFETY IMPROVEMENT** SIS or Non-SIS: **No**

Extra Description:

PHASE :

Funding Source	Proposed Funding (in \$000s)							
	<2023	2022 - 2023	2023 - 2024	2024 - 2025	2025 - 2026	2026 - 2027	>2027	All Years
SU	0	0	0	157	0	0	0	157
Total	0	0	0	157	0	0	0	157

RESPONSIBLE AGENCY: **MIAMI-DADE COUNTY FLORIDA**

Item Segment TOTAL ALL Years ALL Phases: **\$157**

Item Number: **446302**

Item TOTAL ALL Years ALL Phases ALL Segments: **\$157**

TPO Project No: **DT4467451**
LRTP Ref: 06-09
County: MIAMI-DADE
Roadway ID:
Lanes Exist:
Lanes Improved:
Lanes Added:
Project Length:
District: 6

Project Description: **DTPW - COMPLETE STREETS PUSH BUTTON**

Type of Work: **MISCELLANEOUS CONSTRUCTION** SIS or Non-SIS: **No**

Extra Description:

PHASE :

Funding Source	Proposed Funding (in \$000s)							
	<2023	2022 - 2023	2023 - 2024	2024 - 2025	2025 - 2026	2026 - 2027	>2027	All Years
CM	0	0	0	310	0	0	0	310
SU	0	0	1,549	0	1,000	0	0	2,549
Total	0	0	1,549	310	1,000	0	0	2,859

RESPONSIBLE AGENCY: **MIAMI-DADE COUNTY FLORIDA**

Item Segment TOTAL ALL Years ALL Phases: **\$2,859**

Item Number: **446745**

Item TOTAL ALL Years ALL Phases ALL Segments: **\$2,859**

MIAMI-DADE TRANSPORTATION PLANNING ORGANIZATION
TRANSPORTATION IMPROVEMENT PROGRAM
PRIMARY STATE HIGHWAYS AND INTERMODAL



MISCELLANEOUS

TPO Project No: **DT4467481**
LRTP Ref: 06-08
County: MIAMI-DADE
Roadway ID:
Lanes Exist:
Lanes Improved:
Lanes Added:
Project Length:
District: 6

Project Description: **BIKE BOULEVARD DEMO PROJECT -
MODEL CITY / BROWNSVILLE**

Type of Work: **BIKE PATH/TRAIL**

SIS or Non-SIS: **No**

Extra Description:

		Proposed Funding (in \$000s)							
PHASE :	Funding Source	<2023	2022 - 2023	2023 - 2024	2024 - 2025	2025 - 2026	2026 - 2027	>2027	All Years
PRELIMINARY ENGINEERING	ACSU	305	0	0	0	0	0	0	305
	Total	305	0	0	0	0	0	0	305
	CM	0	0	300	0	0	0	0	300
CONSTRUCTION	SA	0	0	478	0	0	0	0	478
	SU	0	0	27	0	0	0	0	27
	Total	0	0	805	0	0	0	0	805

RESPONSIBLE AGENCY: MIAMI-DADE COUNTY FLORIDA

Item Segment TOTAL ALL Years ALL Phases: **\$1,110**
Item Number: 446748 Item TOTAL ALL Years ALL Phases ALL Segments: **\$1,110**

TPO Project No: **DT4476011**
LRTP Ref: 06-10
County: MIAMI-DADE
Roadway ID:
Lanes Exist:
Lanes Improved:
Lanes Added:
Project Length:
District: 6

Project Description: **SAFE ROUTES TO SCHOOL - BOOKER T.
WASHINGTON SENIOR HIGH SCHOOL**

Type of Work: **PEDESTRIAN SAFETY IMPROVEMENT**

SIS or Non-SIS: **No**

Extra Description:

		Proposed Funding (in \$000s)							
PHASE :	Funding Source	<2023	2022 - 2023	2023 - 2024	2024 - 2025	2025 - 2026	2026 - 2027	>2027	All Years
PRELIMINARY ENGINEERING	SR2T	0	0	0	132	0	0	0	132
	Total	0	0	0	132	0	0	0	132
CONSTRUCTION	SR2T	0	0	0	0	0	328	0	328
	Total	0	0	0	0	0	328	0	328

RESPONSIBLE AGENCY: MIAMI-DADE COUNTY FLORIDA

Item Segment TOTAL ALL Years ALL Phases: **\$460**
Item Number: 447601 Item TOTAL ALL Years ALL Phases ALL Segments: **\$460**

MIAMI-DADE TRANSPORTATION PLANNING ORGANIZATION
TRANSPORTATION IMPROVEMENT PROGRAM
PRIMARY STATE HIGHWAYS AND INTERMODAL



MISCELLANEOUS

TPO Project No: **DT4476421**
LRTP Ref: 06-10
County: DIST/ST-WIDE
Roadway ID:
Lanes Exist:
Lanes Improved:
Lanes Added:
Project Length:
District: 6

Project Description: **DISTRICTWIDE RIGHT-OF-WAY MAPPING & SURVEY**

Type of Work: **PRELIMINARY ENGINEERING**

SIS or Non-SIS: **No**

Extra Description:

PHASE :

Proposed Funding (in \$000s)								
Funding Source	<2023	2022 - 2023	2023 - 2024	2024 - 2025	2025 - 2026	2026 - 2027	>2027	All Years
DIH	0	0	0	5	5	5	0	15
DS	0	0	0	300	300	300	0	900
PRELIMINARY ENGINEERING Total	0	0	0	305	305	305	0	915

RESPONSIBLE AGENCY: **FDOT**

Item Segment TOTAL ALL Years ALL Phases: **\$915**

Item Number: **447642**

Item TOTAL ALL Years ALL Phases ALL Segments: **\$915**

TPO Project No: **DT4476431**
LRTP Ref: 06-10
County: DIST/ST-WIDE
Roadway ID:
Lanes Exist:
Lanes Improved:
Lanes Added:
Project Length:
District: 6

Project Description: **DISTRICTWIDE RIGHT-OF-WAY MAPPING & SURVEY**

Type of Work: **PRELIMINARY ENGINEERING**

SIS or Non-SIS: **No**

Extra Description:

PHASE :

Proposed Funding (in \$000s)								
Funding Source	<2023	2022 - 2023	2023 - 2024	2024 - 2025	2025 - 2026	2026 - 2027	>2027	All Years
DIH	0	0	0	5	5	5	0	15
DS	0	0	0	300	300	300	0	900
PRELIMINARY ENGINEERING Total	0	0	0	305	305	305	0	915

RESPONSIBLE AGENCY: **FDOT**

Item Segment TOTAL ALL Years ALL Phases: **\$915**

Item Number: **447643**

Item TOTAL ALL Years ALL Phases ALL Segments: **\$915**

MIAMI-DADE TRANSPORTATION PLANNING ORGANIZATION
TRANSPORTATION IMPROVEMENT PROGRAM
PRIMARY STATE HIGHWAYS AND INTERMODAL



MISCELLANEOUS

TPO Project No: **DT4476441**
LRTP Ref: 06-10
County: DIST/ST-WIDE
Roadway ID:
Lanes Exist:
Lanes Improved:
Lanes Added:
Project Length:
District: 6

Project Description: **DISTRICTWIDE RIGHT-OF-WAY MAPPING & SURVEY**

Type of Work: **PRELIMINARY ENGINEERING**

SIS or Non-SIS: **No**

Extra Description:

PHASE :

		Proposed Funding (in \$000s)							
PHASE :	Funding Source	<2023	2022 - 2023	2023 - 2024	2024 - 2025	2025 - 2026	2026 - 2027	>2027	All Years
	DIH	0	0	0	5	5	5	0	15
	DS	0	0	0	300	300	300	0	900
PRELIMINARY ENGINEERING	Total	0	0	0	305	305	305	0	915

RESPONSIBLE AGENCY: **FDOT**

Item Segment TOTAL ALL Years ALL Phases: **\$915**

Item Number: **447644**

Item TOTAL ALL Years ALL Phases ALL Segments: **\$915**

TPO Project No: **DT4476821**
LRTP Ref: 06-09
County: DIST/ST-WIDE
Roadway ID:
Lanes Exist:
Lanes Improved:
Lanes Added:
Project Length:
District: 6

Project Description: **DISTRICTWIDE MISCELLANEOUS PE DESIGN CONSULTANT**

Type of Work: **PRELIMINARY ENGINEERING**

SIS or Non-SIS: **No**

Extra Description:

PHASE :

		Proposed Funding (in \$000s)							
PHASE :	Funding Source	<2023	2022 - 2023	2023 - 2024	2024 - 2025	2025 - 2026	2026 - 2027	>2027	All Years
	DS	0	0	0	0	0	10	0	10
PRELIMINARY ENGINEERING	Total	0	0	0	0	0	10	0	10

RESPONSIBLE AGENCY: **FDOT**

Item Segment TOTAL ALL Years ALL Phases: **\$10**

Item Number: **447682**

Item TOTAL ALL Years ALL Phases ALL Segments: **\$20**

MIAMI-DADE TRANSPORTATION PLANNING ORGANIZATION
TRANSPORTATION IMPROVEMENT PROGRAM
PRIMARY STATE HIGHWAYS AND INTERMODAL



MISCELLANEOUS

TPO Project No: **DT4476822**
LRTP Ref: 06-09
County: DIST/ST-WIDE
Roadway ID:
Lanes Exist:
Lanes Improved:
Lanes Added:
Project Length:
District: 6

Project Description: **DISTRICTWIDE MISCELLANEOUS PE DESIGN CONSULTANT**

Type of Work: **PRELIMINARY ENGINEERING**

SIS or Non-SIS: **No**

Extra Description:

PHASE :	Funding Source	Proposed Funding (in \$000s)							All Years
		<2023	2022 - 2023	2023 - 2024	2024 - 2025	2025 - 2026	2026 - 2027	>2027	
	DS	0	0	0	0	0	10	0	10
PRELIMINARY ENGINEERING	Total	0	0	0	0	0	10	0	10

RESPONSIBLE AGENCY: **FDOT**

Item Segment TOTAL ALL Years ALL Phases: **\$10**

Item Number: **447682**

Item TOTAL ALL Years ALL Phases ALL Segments: **\$20**

TPO Project No: **DT4479681**
LRTP Ref: 06-10
County: MIAMI-DADE
Roadway ID:
Lanes Exist:
Lanes Improved:
Lanes Added:
Project Length:
District: 6

Project Description: **TOWN OF MIAMI LAKES - PARK WEST BICYCLE AND PEDESTRIAN IMPROVEMENTS**

Type of Work: **BIKE LANE/SIDEWALK**

SIS or Non-SIS: **No**

Extra Description:

PHASE :	Funding Source	Proposed Funding (in \$000s)							All Years
		<2023	2022 - 2023	2023 - 2024	2024 - 2025	2025 - 2026	2026 - 2027	>2027	
	LF	0	43	0	0	0	0	0	43
	SA	0	5	0	0	0	0	0	5
	TALT	0	115	0	0	0	0	0	115
PRELIMINARY ENGINEERING	Total	0	163	0	0	0	0	0	163
	LF	0	0	0	0	173	0	0	173
	SA	0	0	0	0	5	0	0	5
	TALT	0	0	0	0	885	0	0	885
CONSTRUCTION	Total	0	0	0	0	1,063	0	0	1,063

RESPONSIBLE AGENCY: **Town of Miami Lakes**

Item Segment TOTAL ALL Years ALL Phases: **\$1,226**

Item Number: **447968**

Item TOTAL ALL Years ALL Phases ALL Segments: **\$1,226**

MIAMI-DADE TRANSPORTATION PLANNING ORGANIZATION
TRANSPORTATION IMPROVEMENT PROGRAM
PRIMARY STATE HIGHWAYS AND INTERMODAL



MISCELLANEOUS

TPO Project No: **DT4479691**
LRTP Ref: 06-10
County: MIAMI-DADE
Roadway ID:
Lanes Exist:
Lanes Improved:
Lanes Added:
Project Length:
District: 6

Project Description: **NORTH BAY VILLAGE - ISLAND WALK PHASE I**

Type of Work: **BIKE PATH/TRAIL**

SIS or Non-SIS: **No**

Extra Description:

		Proposed Funding (in \$000s)							
PHASE :	Funding Source	<2023	2022 - 2023	2023 - 2024	2024 - 2025	2025 - 2026	2026 - 2027	>2027	All Years
	LF	0	0	0	0	990	0	0	990
	SA	0	0	0	0	5	0	0	5
	TALT	0	0	0	0	371	629	0	1,000
CONSTRUCTION	Total	0	0	0	0	1,366	629	0	1,995

RESPONSIBLE AGENCY: CITY OF NORTH BAY VILLAGE

Item Segment TOTAL ALL Years ALL Phases: **\$1,995**
Item Number: 447969 Item TOTAL ALL Years ALL Phases ALL Segments: **\$1,995**

TPO Project No: **DT4479701**
LRTP Ref: 06-10
County: MIAMI-DADE
Roadway ID:
Lanes Exist:
Lanes Improved:
Lanes Added:
Project Length:
District: 6

Project Description: **MIAMI SHORES VILLAGE - FLAGLER TRAIL**

Type of Work: **BIKE PATH/TRAIL**

SIS or Non-SIS: **No**

Extra Description:

		Proposed Funding (in \$000s)							
PHASE :	Funding Source	<2023	2022 - 2023	2023 - 2024	2024 - 2025	2025 - 2026	2026 - 2027	>2027	All Years
PRELIMINARY ENGINEERING	LF	0	76	0	0	0	0	0	76
	SA	0	5	0	0	0	0	0	5
	Total	0	81	0	0	0	0	0	81
CONSTRUCTION	LF	0	0	0	47	0	0	0	47
	SA	0	0	0	5	0	0	0	5
	TALT	0	0	0	459	0	0	0	459
	Total	0	0	0	511	0	0	0	511

RESPONSIBLE AGENCY: MIAMI SHORES VILLAGE

Item Segment TOTAL ALL Years ALL Phases: **\$592**
Item Number: 447970 Item TOTAL ALL Years ALL Phases ALL Segments: **\$592**

MIAMI-DADE TRANSPORTATION PLANNING ORGANIZATION
TRANSPORTATION IMPROVEMENT PROGRAM
PRIMARY STATE HIGHWAYS AND INTERMODAL



MISCELLANEOUS

TPO Project No: **DT4479831**
LRTP Ref: 06-10
County: MIAMI-DADE
Roadway ID:
Lanes Exist:
Lanes Improved:
Lanes Added:
Project Length:
District: 6

Project Description: **MIAMI SHORES VILLAGE- ADA RAMP IMPROVEMENT PROJECT**

Type of Work: **SIDEWALK**

SIS or Non-SIS: **No**

Extra Description:

		Proposed Funding (in \$000s)							
PHASE :	Funding Source	<2023	2022 - 2023	2023 - 2024	2024 - 2025	2025 - 2026	2026 - 2027	>2027	All Years
PRELIMINARY ENGINEERING	LF	76	0	0	0	0	0	0	76
	Total	76	0	0	0	0	0	0	76
CONSTRUCTION	LF	0	16	0	0	0	0	0	16
	SA	0	5	0	0	0	0	0	5
	TALT	0	162	0	0	0	0	0	162
	Total	0	183	0	0	0	0	0	183

RESPONSIBLE AGENCY: **MIAMI SHORES VILLAGE**

Item Segment TOTAL ALL Years ALL Phases: **\$259**
Item Number: **447983** Item TOTAL ALL Years ALL Phases ALL Segments: **\$259**

TPO Project No: **DT4479841**
LRTP Ref: 06-10
County: MIAMI-DADE
Roadway ID:
Lanes Exist:
Lanes Improved:
Lanes Added:
Project Length:
District: 6

Project Description: **CITY OF MIAMI BEACH - 17 ST BICYCLE LANE PROJECT**

Type of Work: **BIKE LANE/SIDEWALK**

SIS or Non-SIS: **No**

Extra Description:

		Proposed Funding (in \$000s)							
PHASE :	Funding Source	<2023	2022 - 2023	2023 - 2024	2024 - 2025	2025 - 2026	2026 - 2027	>2027	All Years
PRELIMINARY ENGINEERING	LF	166	0	0	0	0	0	0	166
	TALT	5	0	0	0	0	0	0	5
	Total	171	0	0	0	0	0	0	171
	LF	0	0	0	159	0	0	0	159
	SA	0	0	0	5	0	0	0	5
	SU	0	0	0	0	327	0	0	327
	TALT	0	0	0	331	588	0	0	919

MIAMI-DADE TRANSPORTATION PLANNING ORGANIZATION
TRANSPORTATION IMPROVEMENT PROGRAM
PRIMARY STATE HIGHWAYS AND INTERMODAL



MISCELLANEOUS

TPO Project No: **DT4479841**
LRTP Ref: 06-10
County: MIAMI-DADE
Roadway ID:
Lanes Exist:
Lanes Improved:
Lanes Added:
Project Length:
District: 6

Project Description: **CITY OF MIAMI BEACH - 17 ST BICYCLE LANE PROJECT**

Type of Work: **BIKE LANE/SIDEWALK**

SIS or Non-SIS: **No**

Extra Description:

		Proposed Funding (in \$000s)							
PHASE :	Funding Source	<2023	2022 - 2023	2023 - 2024	2024 - 2025	2025 - 2026	2026 - 2027	>2027	All Years
	TALU	0	0	0	81	0	0	0	81
CONSTRUCTION	Total	0	0	0	576	915	0	0	1,491

RESPONSIBLE AGENCY: **CITY OF MIAMI BEACH**

Item Segment TOTAL ALL Years ALL Phases: **\$1,662**

Item Number: **447984**

Item TOTAL ALL Years ALL Phases ALL Segments: **\$1,662**

TPO Project No: **DT4479851**
LRTP Ref: 06-10
County: MIAMI-DADE
Roadway ID:
Lanes Exist:
Lanes Improved:
Lanes Added:
Project Length:
District: 6

Project Description: **TOWN OF CUTLER BAY - CARIBBEAN BOULEVARD COMPLETE STREETS**

Type of Work: **BIKE LANE/SIDEWALK**

SIS or Non-SIS: **No**

Extra Description:

		Proposed Funding (in \$000s)							
PHASE :	Funding Source	<2023	2022 - 2023	2023 - 2024	2024 - 2025	2025 - 2026	2026 - 2027	>2027	All Years
	LF	160	0	0	0	0	0	0	160
	TALU	5	0	0	0	0	0	0	5
PRELIMINARY ENGINEERING	Total	165	0	0	0	0	0	0	165
	LF	0	0	0	0	546	0	0	546
	SA	0	0	0	0	5	0	0	5
	TALT	0	0	0	0	606	0	0	606
	TALU	0	0	0	0	394	0	0	394
CONSTRUCTION	Total	0	0	0	0	1,551	0	0	1,551

RESPONSIBLE AGENCY: **Town of Cutler Bay**

Item Segment TOTAL ALL Years ALL Phases: **\$1,716**

Item Number: **447985**

Item TOTAL ALL Years ALL Phases ALL Segments: **\$1,716**

MIAMI-DADE TRANSPORTATION PLANNING ORGANIZATION
TRANSPORTATION IMPROVEMENT PROGRAM
PRIMARY STATE HIGHWAYS AND INTERMODAL



MISCELLANEOUS

TPO Project No: **DT4486241**
LRTP Ref: 06-10
County: MIAMI-DADE
Roadway ID:
Lanes Exist:
Lanes Improved:
Lanes Added:
Project Length:
District: 6

Project Description: **CITY OF MIAMI BEACH - CHASE AVE / 34 ST SHARED USE PATH**

Type of Work: **BIKE PATH/TRAIL**

SIS or Non-SIS: **No**

Extra Description:

		Proposed Funding (in \$000s)							
PHASE :	Funding Source	<2023	2022 - 2023	2023 - 2024	2024 - 2025	2025 - 2026	2026 - 2027	>2027	All Years
PRELIMINARY ENGINEERING	LF	180	0	0	0	0	0	0	180
	Total	180	0	0	0	0	0	0	180
	CIGP	0	495	0	0	0	0	0	495
CONSTRUCTION	LFP	0	495	0	0	0	0	0	495
	Total	0	990	0	0	0	0	0	990

RESPONSIBLE AGENCY: CITY OF MIAMI BEACH

Item Segment TOTAL ALL Years ALL Phases: **\$1,170**

Item Number: **448624**

Item TOTAL ALL Years ALL Phases ALL Segments: **\$1,170**

TPO Project No: **DT4486261**
LRTP Ref: 06-10
County: MIAMI-DADE
Roadway ID:
Lanes Exist:
Lanes Improved:
Lanes Added:
Project Length:
District: 6

Project Description: **CITY OF MIAMI BEACH - 23 ST COMPLETE STREETS PROJECT**

Type of Work: **PEDESTRIAN SAFETY IMPROVEMENT**

SIS or Non-SIS: **No**

Extra Description:

		Proposed Funding (in \$000s)							
PHASE :	Funding Source	<2023	2022 - 2023	2023 - 2024	2024 - 2025	2025 - 2026	2026 - 2027	>2027	All Years
PRELIMINARY ENGINEERING	DS	14	0	0	0	0	0	0	14
	LF	538	0	0	0	0	0	0	538
	Total	552	0	0	0	0	0	0	552
CONSTRUCTION	CIGP	0	1,390	0	0	0	0	0	1,390
	LF	0	1,390	0	0	0	0	0	1,390
	Total	0	2,780	0	0	0	0	0	2,780

RESPONSIBLE AGENCY: CITY OF MIAMI BEACH

Item Segment TOTAL ALL Years ALL Phases: **\$3,332**

Item Number: **448626**

Item TOTAL ALL Years ALL Phases ALL Segments: **\$3,332**

MIAMI-DADE TRANSPORTATION PLANNING ORGANIZATION
TRANSPORTATION IMPROVEMENT PROGRAM
PRIMARY STATE HIGHWAYS AND INTERMODAL



MISCELLANEOUS

TPO Project No: **DT4486271** Project Description: **CITY OF DORAL - NW 117 AVE FROM NW 25 ST TO NW 34 ST IMPROVEMENTS**

LRTP Ref: 06-10

County: MIAMI-DADE

Roadway ID:

Lanes Exist:

Lanes Improved:

Lanes Added:

Project Length:

District: 6

Type of Work: **MISCELLANEOUS CONSTRUCTION**

SIS or Non-SIS: **No**

Extra Description:

		Proposed Funding (in \$000s)							
PHASE :	Funding Source	<2023	2022 - 2023	2023 - 2024	2024 - 2025	2025 - 2026	2026 - 2027	>2027	All Years
	CIGP	0	152	0	0	0	0	0	152
	LF	0	152	0	0	0	0	0	152
PRELIMINARY ENGINEERING	Total	0	304	0	0	0	0	0	304
	LF	0	0	0	1,800	0	0	0	1,800
CONSTRUCTION	Total	0	0	0	1,800	0	0	0	1,800

RESPONSIBLE AGENCY: CITY OF DORAL

Item Segment TOTAL ALL Years ALL Phases: \$2,104

Item Number: 448627

Item TOTAL ALL Years ALL Phases ALL Segments: \$2,104

TPO Project No: **DT4486281**

LRTP Ref: 06-10

County: MIAMI-DADE

Roadway ID:

Lanes Exist:

Lanes Improved:

Lanes Added:

Project Length:

District: 6

Project Description: **MIAMI-DADE DTPW - SOUTH DADE BUS DEPOT LAND ACQUISITION**

Type of Work: **PARKING FACILITY**

SIS or Non-SIS: **No**

Extra Description:

		Proposed Funding (in \$000s)							
PHASE :	Funding Source	<2023	2022 - 2023	2023 - 2024	2024 - 2025	2025 - 2026	2026 - 2027	>2027	All Years
	CIGP	0	0	3,736	2,000	0	0	0	5,736
	LF	0	0	3,736	2,000	0	0	0	5,736
RIGHT OF WAY	Total	0	0	7,472	4,000	0	0	0	11,472

RESPONSIBLE AGENCY: FDOT

Item Segment TOTAL ALL Years ALL Phases: \$11,472

Item Number: 448628

Item TOTAL ALL Years ALL Phases ALL Segments: \$11,472

MIAMI-DADE TRANSPORTATION PLANNING ORGANIZATION
TRANSPORTATION IMPROVEMENT PROGRAM
PRIMARY STATE HIGHWAYS AND INTERMODAL



MISCELLANEOUS

TPO Project No: **DT4486291**
LRTP Ref: 06-10
County: MIAMI-DADE
Roadway ID: 87080000
Lanes Exist: 6
Lanes Improved:
Lanes Added:
Project Length: 2.016
District: 6

Project Description: **NORTH BAY VILLAGE - KENNEDY CAUSEWAY COMPLETE STREETS PROJECT**

Type of Work: **PEDESTRIAN SAFETY IMPROVEMENT** SIS or Non-SIS: **No**

Extra Description:

		Proposed Funding (in \$000s)							
PHASE :	Funding Source	<2023	2022 - 2023	2023 - 2024	2024 - 2025	2025 - 2026	2026 - 2027	>2027	All Years
PRELIMINARY ENGINEERING	CIGP	0	25	0	0	0	0	0	25
	LF	0	25	0	0	0	0	0	25
	Total	0	50	0	0	0	0	0	50
CONSTRUCTION	CIGP	0	0	0	207	0	0	0	207
	LF	0	0	0	207	0	0	0	207
	Total	0	0	0	414	0	0	0	414

RESPONSIBLE AGENCY: CITY OF NORTH BAY VILLAGE

Item Segment TOTAL ALL Years ALL Phases: **\$464**
Item Number: 448629 Item TOTAL ALL Years ALL Phases ALL Segments: **\$464**

TPO Project No: **DT4486301**
LRTP Ref: 06-10
County: MIAMI-DADE
Roadway ID:
Lanes Exist:
Lanes Improved:
Lanes Added:
Project Length:
District: 6

Project Description: **MIAMI-DADE DTPW - NW 12 ST IMPROVEMENTS FOR DOLPHIN STATION PARK & RIDE**

Type of Work: **MISCELLANEOUS CONSTRUCTION** SIS or Non-SIS: **No**

Extra Description:

		Proposed Funding (in \$000s)							
PHASE :	Funding Source	<2023	2022 - 2023	2023 - 2024	2024 - 2025	2025 - 2026	2026 - 2027	>2027	All Years
PRELIMINARY ENGINEERING	CIGP	0	0	518	0	0	0	0	518
	LF	0	0	518	0	0	0	0	518
	Total	0	0	1,036	0	0	0	0	1,036
CONSTRUCTION	CIGP	0	0	0	0	3,548	0	0	3,548
	LF	0	0	0	0	3,548	0	0	3,548
	Total	0	0	0	0	7,096	0	0	7,096

RESPONSIBLE AGENCY: FDOT

Item Segment TOTAL ALL Years ALL Phases: **\$8,132**
Item Number: 448630 Item TOTAL ALL Years ALL Phases ALL Segments: **\$8,132**

MIAMI-DADE TRANSPORTATION PLANNING ORGANIZATION
TRANSPORTATION IMPROVEMENT PROGRAM
PRIMARY STATE HIGHWAYS AND INTERMODAL



MISCELLANEOUS

TPO Project No: **DT4486841**
LRTP Ref: 06-10
County: MIAMI-DADE
Roadway ID:
Lanes Exist:
Lanes Improved:
Lanes Added:
Project Length:
District: 6

Project Description: **MIAMI GARDENS - WEST SIDE BLUEWAY TRAIL NW 199 ST TO SNAKE CREEK CANAL**

Type of Work: **BIKE PATH/TRAIL**

SIS or Non-SIS: **No**

Extra Description:

		Proposed Funding (in \$000s)							
PHASE :	Funding Source	<2023	2022 - 2023	2023 - 2024	2024 - 2025	2025 - 2026	2026 - 2027	>2027	All Years
PRELIMINARY ENGINEERING	LF	0	100	0	0	0	0	0	100
	SU	0	5	0	0	0	0	0	5
	Total	0	105	0	0	0	0	0	105
	CM	0	0	0	584	0	0	0	584
CONSTRUCTION	SA	0	0	0	250	0	0	0	250
	SU	0	0	0	121	0	0	0	121
	Total	0	0	0	955	0	0	0	955

RESPONSIBLE AGENCY: CITY OF MIAMI GARDENS

Item Number: 448684 Item Segment TOTAL ALL Years ALL Phases: \$1,060
Item TOTAL ALL Years ALL Phases ALL Segments: \$1,060

TPO Project No: **DT4486861**
LRTP Ref: 06-10
County: MIAMI-DADE
Roadway ID:
Lanes Exist:
Lanes Improved:
Lanes Added:
Project Length:
District: 6

Project Description: **MIAMI GARDENS - MID-TOWN BLUEWAY TRAIL FROM NW 183 ST TO NW 215 ST**

Type of Work: **BIKE PATH/TRAIL**

SIS or Non-SIS: **No**

Extra Description:

		Proposed Funding (in \$000s)							
PHASE :	Funding Source	<2023	2022 - 2023	2023 - 2024	2024 - 2025	2025 - 2026	2026 - 2027	>2027	All Years
PRELIMINARY ENGINEERING	LF	0	0	100	0	0	0	0	100
	SA	0	0	5	0	0	0	0	5
	Total	0	0	105	0	0	0	0	105
CONSTRUCTION	SA	0	0	0	0	1,155	0	0	1,155
	Total	0	0	0	0	1,155	0	0	1,155

RESPONSIBLE AGENCY: CITY OF MIAMI GARDENS

Item Number: 448686 Item Segment TOTAL ALL Years ALL Phases: \$1,260
Item TOTAL ALL Years ALL Phases ALL Segments: \$1,260

MIAMI-DADE TRANSPORTATION PLANNING ORGANIZATION
TRANSPORTATION IMPROVEMENT PROGRAM
PRIMARY STATE HIGHWAYS AND INTERMODAL



MISCELLANEOUS

TPO Project No: **DT4494471**
LRTP Ref: 06-10
County: MIAMI-DADE
Roadway ID: 87160000
Lanes Exist: 2
Lanes Improved:
Lanes Added:
Project Length: 0.372
District: 6

Project Description: **IMPLEMENTATION OF THE FLORIDA CITY HUB MOBILITY STUDY**

Type of Work: **PEDESTRIAN SAFETY IMPROVEMENT** SIS or Non-SIS: **No**

Extra Description:

		Proposed Funding (in \$000s)							
PHASE :	Funding Source	<2023	2022 - 2023	2023 - 2024	2024 - 2025	2025 - 2026	2026 - 2027	>2027	All Years
PRELIMINARY ENGINEERING	LF	0	0	0	110	0	0	0	110
	Total	0	0	0	110	0	0	0	110
CONSTRUCTION	LF	0	0	0	0	0	599	0	599
	TALT	0	0	0	0	0	609	0	609
	TALU	0	0	0	0	0	391	0	391
	Total	0	0	0	0	0	1,599	0	1,599

RESPONSIBLE AGENCY: **CITY OF FLORIDA CITY**

Item Segment TOTAL ALL Years ALL Phases: **\$1,709**
Item Number: **449447** Item TOTAL ALL Years ALL Phases ALL Segments: **\$1,709**

TPO Project No: **DT4494491**
LRTP Ref: 06-09
County: MIAMI-DADE
Roadway ID:
Lanes Exist:
Lanes Improved:
Lanes Added:
Project Length:
District: 6

Project Description: **TOWN OF CUTLER BAY - SW 82 AVE ROADWAY IMPROVEMENTS**

Type of Work: **ROUNDABOUT** SIS or Non-SIS: **No**

Extra Description:

		Proposed Funding (in \$000s)							
PHASE :	Funding Source	<2023	2022 - 2023	2023 - 2024	2024 - 2025	2025 - 2026	2026 - 2027	>2027	All Years
PRELIMINARY ENGINEERING	LF	112	0	0	0	0	0	0	112
	Total	112	0	0	0	0	0	0	112
CONSTRUCTION	LF	0	40	0	0	0	0	0	40
	TALT	0	805	0	0	0	0	0	805
	Total	0	845	0	0	0	0	0	845

RESPONSIBLE AGENCY: **Town of Cutler Bay**

Item Segment TOTAL ALL Years ALL Phases: **\$957**
Item Number: **449449** Item TOTAL ALL Years ALL Phases ALL Segments: **\$957**

MIAMI-DADE TRANSPORTATION PLANNING ORGANIZATION
TRANSPORTATION IMPROVEMENT PROGRAM
PRIMARY STATE HIGHWAYS AND INTERMODAL



MISCELLANEOUS

TPO Project No: **DT4494501**
LRTP Ref: 06-10
County: MIAMI-DADE
Roadway ID: 87000156
Lanes Exist: 2
Lanes Improved:
Lanes Added:
Project Length: 0.284
District: 6

Project Description: **MIAMI RIVER GREENWAY - NW 19 AVE
TO NW 17 AVE**

Type of Work: **BIKE PATH/TRAIL**

SIS or Non-SIS: **No**

Extra Description:

		Proposed Funding (in \$000s)							
PHASE :	Funding Source	<2023	2022 - 2023	2023 - 2024	2024 - 2025	2025 - 2026	2026 - 2027	>2027	All Years
PRELIMINARY ENGINEERING	LF	0	0	0	432	0	0	0	432
	Total	0	0	0	432	0	0	0	432
	SA	0	0	0	0	0	2,464	0	2,464
CONSTRUCTION	TALU	0	0	0	0	0	5	0	5
	TALU	0	0	0	0	0	1,000	0	1,000
	Total	0	0	0	0	0	3,469	0	3,469

RESPONSIBLE AGENCY: **CITY OF MIAMI**

Item Segment TOTAL ALL Years ALL Phases: **\$3,901**
Item Number: 449450 Item TOTAL ALL Years ALL Phases ALL Segments: **\$3,901**

TPO Project No: **DT4494511**
LRTP Ref: 06-10
County: MIAMI-DADE
Roadway ID: 87088500
Lanes Exist: 2
Lanes Improved:
Lanes Added:
Project Length: 0.663
District: 6

Project Description: **MERIDIAN AVENUE SHARED - USE PATH**

Type of Work: **BIKE PATH/TRAIL**

SIS or Non-SIS: **No**

Extra Description:

		Proposed Funding (in \$000s)							
PHASE :	Funding Source	<2023	2022 - 2023	2023 - 2024	2024 - 2025	2025 - 2026	2026 - 2027	>2027	All Years
PRELIMINARY ENGINEERING	LF	0	0	0	70	0	0	0	70
	Total	0	0	0	70	0	0	0	70
	SA	0	0	0	0	0	72	0	72
CONSTRUCTION	TALU	0	0	0	0	0	5	0	5
	TALU	0	0	0	0	0	701	0	701
	Total	0	0	0	0	0	778	0	778

RESPONSIBLE AGENCY: **CITY OF MIAMI BEACH**

Item Segment TOTAL ALL Years ALL Phases: **\$848**
Item Number: 449451 Item TOTAL ALL Years ALL Phases ALL Segments: **\$848**

MIAMI-DADE TRANSPORTATION PLANNING ORGANIZATION
TRANSPORTATION IMPROVEMENT PROGRAM
PRIMARY STATE HIGHWAYS AND INTERMODAL



MISCELLANEOUS

TPO Project No: **DT4494701**
LRTP Ref: 06-10
County: MIAMI-DADE
Roadway ID:
Lanes Exist:
Lanes Improved:
Lanes Added:
Project Length:
District: 6

Project Description: **SAFE ROUTES TO SCHOOL
BROWNSVILLE MIDDLE SCHOOL**

Type of Work: **PEDESTRIAN SAFETY IMPROVEMENT** SIS or Non-SIS: **No**

Extra Description:

		Proposed Funding (in \$000s)							
PHASE :	Funding Source	<2023	2022 - 2023	2023 - 2024	2024 - 2025	2025 - 2026	2026 - 2027	>2027	All Years
PRELIMINARY ENGINEERING	SR2T	0	0	0	206	0	0	0	206
	Total	0	0	0	206	0	0	0	206
CONSTRUCTION	SR2T	0	0	0	0	0	436	0	436
	Total	0	0	0	0	0	436	0	436

RESPONSIBLE AGENCY: **MIAMI-DADE COUNTY FLORIDA**

Item Segment TOTAL ALL Years ALL Phases: **\$642**
Item Number: 449470 Item TOTAL ALL Years ALL Phases ALL Segments: **\$642**

TPO Project No: **DT4494711**
LRTP Ref: 06-10
County: MIAMI-DADE
Roadway ID:
Lanes Exist:
Lanes Improved:
Lanes Added:
Project Length:
District: 6

Project Description: **SAFE ROUTES TO SCHOOL HORACE
MANN MIDDLE SCHOOL**

Type of Work: **PEDESTRIAN SAFETY IMPROVEMENT** SIS or Non-SIS: **No**

Extra Description:

		Proposed Funding (in \$000s)							
PHASE :	Funding Source	<2023	2022 - 2023	2023 - 2024	2024 - 2025	2025 - 2026	2026 - 2027	>2027	All Years
PRELIMINARY ENGINEERING	SR2T	0	0	0	268	0	0	0	268
	Total	0	0	0	268	0	0	0	268
CONSTRUCTION	SR2T	0	0	0	0	0	721	0	721
	Total	0	0	0	0	0	721	0	721

RESPONSIBLE AGENCY: **MIAMI-DADE COUNTY FLORIDA**

Item Segment TOTAL ALL Years ALL Phases: **\$989**
Item Number: 449471 Item TOTAL ALL Years ALL Phases ALL Segments: **\$989**

MIAMI-DADE TRANSPORTATION PLANNING ORGANIZATION
TRANSPORTATION IMPROVEMENT PROGRAM
PRIMARY STATE HIGHWAYS AND INTERMODAL



MISCELLANEOUS

TPO Project No: **DT4496751**
LRTP Ref: 06-09
County: DIST/ST-WIDE
Roadway ID:
Lanes Exist:
Lanes Improved:
Lanes Added:
Project Length:
District: 6

Project Description: **DISTRICTWIDE UTILITY LOCATING SERVICES**

Type of Work: **PRELIMINARY ENGINEERING**

SIS or Non-SIS: **No**

Extra Description:

PHASE :

Proposed Funding (in \$000s)								
Funding Source	<2023	2022 - 2023	2023 - 2024	2024 - 2025	2025 - 2026	2026 - 2027	>2027	All Years
DIH	0	0	0	0	10	10	0	20
DS	0	0	0	0	200	300	0	500
PRELIMINARY ENGINEERING Total	0	0	0	0	210	310	0	520

RESPONSIBLE AGENCY: **FDOT**

Item Segment TOTAL ALL Years ALL Phases: **\$520**

Item Number: **449675**

Item TOTAL ALL Years ALL Phases ALL Segments: **\$1,040**

TPO Project No: **DT4496752**
LRTP Ref: 06-09
County: DIST/ST-WIDE
Roadway ID:
Lanes Exist:
Lanes Improved:
Lanes Added:
Project Length:
District: 6

Project Description: **DISTRICTWIDE UTILITY LOCATING SERVICES**

Type of Work: **PRELIMINARY ENGINEERING**

SIS or Non-SIS: **No**

Extra Description:

PHASE :

Proposed Funding (in \$000s)								
Funding Source	<2023	2022 - 2023	2023 - 2024	2024 - 2025	2025 - 2026	2026 - 2027	>2027	All Years
DIH	0	0	0	0	10	10	0	20
DS	0	0	0	0	200	300	0	500
PRELIMINARY ENGINEERING Total	0	0	0	0	210	310	0	520

RESPONSIBLE AGENCY: **FDOT**

Item Segment TOTAL ALL Years ALL Phases: **\$520**

Item Number: **449675**

Item TOTAL ALL Years ALL Phases ALL Segments: **\$1,040**

MIAMI-DADE TRANSPORTATION PLANNING ORGANIZATION
TRANSPORTATION IMPROVEMENT PROGRAM
PRIMARY STATE HIGHWAYS AND INTERMODAL



MISCELLANEOUS

TPO Project No: **DT4497691**
LRTP Ref: 06-09
County: MIAMI-DADE
Roadway ID:
Lanes Exist:
Lanes Improved:
Lanes Added:
Project Length:
District: 6

Project Description: **PALMETTO METRORAIL STATION
PARKING LOT TO NW 79 AVE**

Type of Work: **SIDEWALK**

SIS or Non-SIS: **No**

Extra Description:

		Proposed Funding (in \$000s)							
PHASE :	Funding Source	<2023	2022 - 2023	2023 - 2024	2024 - 2025	2025 - 2026	2026 - 2027	>2027	All Years
	LF	0	15	0	0	0	0	0	15
	SU	0	5	0	0	0	0	0	5
PRELIMINARY ENGINEERING	Total	0	20	0	0	0	0	0	20
	CM	0	0	0	50	0	0	0	50
	SU	0	0	0	5	0	0	0	5
CONSTRUCTION	Total	0	0	0	55	0	0	0	55

RESPONSIBLE AGENCY: MIAMI-DADE COUNTY FLORIDA

Item Segment TOTAL ALL Years ALL Phases: **\$75**

Item Number: 449769

Item TOTAL ALL Years ALL Phases ALL Segments: **\$75**

Yearly Totals	\$844,443	\$63,760	\$69,510	\$61,832	\$60,936	\$49,871	\$0	\$1,150,352
MISCELLANEOUS								5 Year TIP Total
								\$305,909

MIAMI-DADE TRANSPORTATION PLANNING ORGANIZATION
TRANSPORTATION IMPROVEMENT PROGRAM
PRIMARY STATE HIGHWAYS AND INTERMODAL



TRANSPORTATION PLANNING

TPO Project No: **DT2507591**
LRTP Ref: 06-09
County: DIST/ST-WIDE
Roadway ID:
Lanes Exist:
Lanes Improved:
Lanes Added:
Project Length:
District: 6

Project Description: **DISTRICTWIDE PROJECT MANAGEMENT
PD&E SCOPING UNIT & SUPPORT**

Type of Work: **PD&E/EMO STUDY**

SIS or Non-SIS: **No**

Extra Description:

PHASE :

Funding Source	Proposed Funding (in \$000s)							
	<2023	2022 - 2023	2023 - 2024	2024 - 2025	2025 - 2026	2026 - 2027	>2027	All Years
DIH	1,655	85	85	85	85	85	0	2,080
Total	1,655	85	85	85	85	85	0	2,080

PROJECT DEVELOPMENT AND ENVIRONMENTAL

RESPONSIBLE AGENCY: **FDOT**

Item Segment TOTAL ALL Years ALL Phases: **\$2,080**

Item Number: 250759

Item TOTAL ALL Years ALL Phases ALL Segments: **\$11,341**

TPO Project No: **DT2507592**
LRTP Ref: 06-09
County: DIST/ST-WIDE
Roadway ID:
Lanes Exist:
Lanes Improved:
Lanes Added:
Project Length:
District: 6

Project Description: **DISTRICTWIDE RESURFACING SCOPING
REPORTS**

Type of Work: **PD&E/EMO STUDY**

SIS or Non-SIS: **No**

Extra Description:

PHASE :

Funding Source	Proposed Funding (in \$000s)							
	<2023	2022 - 2023	2023 - 2024	2024 - 2025	2025 - 2026	2026 - 2027	>2027	All Years
	1,382	0	0	0	0	0	0	1,382
PLANNING Total	1,382	0	0	0	0	0	0	1,382
	103	0	0	0	0	0	0	103
PROJECT DEVELOPMENT AND ENVIRONMENTAL Total	103	0	0	0	0	0	0	103

RESPONSIBLE AGENCY: **FDOT**

Item Segment TOTAL ALL Years ALL Phases: **\$1,485**

Item Number: 250759

Item TOTAL ALL Years ALL Phases ALL Segments: **\$11,341**

MIAMI-DADE TRANSPORTATION PLANNING ORGANIZATION
TRANSPORTATION IMPROVEMENT PROGRAM
PRIMARY STATE HIGHWAYS AND INTERMODAL



TRANSPORTATION PLANNING

TPO Project No: **DT2507593**
LRTP Ref: 06-09
County: DIST/ST-WIDE
Roadway ID:
Lanes Exist:
Lanes Improved:
Lanes Added:
Project Length:
District: 6

Project Description: **DISTRICTWIDE RESURFACING SCOPING REPORTS**

Type of Work: **PD&E/EMO STUDY**

SIS or Non-SIS: **No**

Extra Description:

PHASE :

Funding Source	Proposed Funding (in \$000s)							
	<2023	2022 - 2023	2023 - 2024	2024 - 2025	2025 - 2026	2026 - 2027	>2027	All Years
DIH	39	25	25	0	0	0	0	89
DS	4,587	725	100	0	0	0	0	5,412
Total	4,626	750	125	0	0	0	0	5,501

PROJECT DEVELOPMENT AND ENVIRONMENTAL

RESPONSIBLE AGENCY: **FDOT**

Item Segment TOTAL ALL Years ALL Phases: **\$5,501**

Item Number: 250759

Item TOTAL ALL Years ALL Phases ALL Segments: **\$11,341**

TPO Project No: **DT2507594**
LRTP Ref: 06-09
County: DIST/ST-WIDE
Roadway ID:
Lanes Exist:
Lanes Improved:
Lanes Added:
Project Length:
District: 6

Project Description: **DISTRICTWIDE RESURFACING SCOPING SERVICES**

Type of Work: **PD&E/EMO STUDY**

SIS or Non-SIS: **No**

Extra Description:

PHASE :

Funding Source	Proposed Funding (in \$000s)							
	<2023	2022 - 2023	2023 - 2024	2024 - 2025	2025 - 2026	2026 - 2027	>2027	All Years
DIH	0	0	25	25	25	25	0	100
DS	0	0	300	300	300	300	0	1,200
Total	0	0	325	325	325	325	0	1,300

PROJECT DEVELOPMENT AND ENVIRONMENTAL

RESPONSIBLE AGENCY: **FDOT**

Item Segment TOTAL ALL Years ALL Phases: **\$1,300**

Item Number: 250759

Item TOTAL ALL Years ALL Phases ALL Segments: **\$11,341**

MIAMI-DADE TRANSPORTATION PLANNING ORGANIZATION
TRANSPORTATION IMPROVEMENT PROGRAM
PRIMARY STATE HIGHWAYS AND INTERMODAL



TRANSPORTATION PLANNING

TPO Project No: **DT2507595**
LRTP Ref: 06-09
County: DIST/ST-WIDE
Roadway ID:
Lanes Exist:
Lanes Improved:
Lanes Added:
Project Length:
District: 6

Project Description: **DISTRICTWIDE RESURFACING SCOPING SERVICES**

Type of Work: **PD&E/EMO STUDY**

SIS or Non-SIS: **No**

Extra Description:

PHASE :

Funding Source	Proposed Funding (in \$000s)							
	<2023	2022 - 2023	2023 - 2024	2024 - 2025	2025 - 2026	2026 - 2027	>2027	All Years
DIH	0	0	0	25	25	25	0	75
DS	0	0	0	300	300	300	0	900
Total	0	0	0	325	325	325	0	975

PROJECT DEVELOPMENT AND ENVIRONMENTAL

RESPONSIBLE AGENCY: **FDOT**

Item Segment **TOTAL ALL Years ALL Phases:** **\$975**

Item Number: **250759**

Item **TOTAL ALL Years ALL Phases ALL Segments:** **\$11,341**

TPO Project No: **DT2520711**
LRTP Ref: 06-09
County: DIST/ST-WIDE
Roadway ID:
Lanes Exist:
Lanes Improved:
Lanes Added:
Project Length:
District: 6

Project Description: **TRANSPORTATION STATISTICS SUPPORT #1**

Type of Work: **TRANSPORTATION STATISTICS**

SIS or Non-SIS: **No**

Extra Description:

PHASE :

Funding Source	Proposed Funding (in \$000s)							
	<2023	2022 - 2023	2023 - 2024	2024 - 2025	2025 - 2026	2026 - 2027	>2027	All Years
D	13,820	380	150	0	0	0	0	14,350
HP	60	0	0	0	0	0	0	60
Total	13,880	380	150	0	0	0	0	14,410

PLANNING

RESPONSIBLE AGENCY: **FDOT**

Item Segment **TOTAL ALL Years ALL Phases:** **\$14,410**

Item Number: **252071**

Item **TOTAL ALL Years ALL Phases ALL Segments:** **\$15,844**

MIAMI-DADE TRANSPORTATION PLANNING ORGANIZATION
TRANSPORTATION IMPROVEMENT PROGRAM
PRIMARY STATE HIGHWAYS AND INTERMODAL



TRANSPORTATION PLANNING

TPO Project No: **DT2520712**
LRTP Ref: 06-09
County: DIST/ST-WIDE
Roadway ID:
Lanes Exist:
Lanes Improved:
Lanes Added:
Project Length:
District: 6

Project Description: **TRANSPORTATION STATISTICS SUPPORT #1**

Type of Work: **TRANSPORTATION STATISTICS** SIS or Non-SIS: **No**

Extra Description:

PHASE :	Funding Source	Proposed Funding (in \$000s)							All Years
		<2023	2022 - 2023	2023 - 2024	2024 - 2025	2025 - 2026	2026 - 2027	>2027	
		34	0	0	0	0	0	0	34
PLANNING	Total	34	0	0	0	0	0	0	34

RESPONSIBLE AGENCY: **FDOT**

Item Segment TOTAL ALL Years ALL Phases: **\$34**

Item Number: 252071 Item TOTAL ALL Years ALL Phases ALL Segments: **\$15,844**

TPO Project No: **DT2520713**
LRTP Ref: 06-09
County: DIST/ST-WIDE
Roadway ID:
Lanes Exist:
Lanes Improved:
Lanes Added:
Project Length:
District: 6

Project Description: **DISTRICTWIDE TRANSPORTATION STATISTICS CONSULTANT SUPPORT**

Type of Work: **TRANSPORTATION STATISTICS** SIS or Non-SIS: **No**

Extra Description:

PHASE :	Funding Source	Proposed Funding (in \$000s)							All Years
		<2023	2022 - 2023	2023 - 2024	2024 - 2025	2025 - 2026	2026 - 2027	>2027	
	D	0	0	250	450	400	300	0	1,400
PLANNING	Total	0	0	250	450	400	300	0	1,400

RESPONSIBLE AGENCY: **FDOT**

Item Segment TOTAL ALL Years ALL Phases: **\$1,400**

Item Number: 252071 Item TOTAL ALL Years ALL Phases ALL Segments: **\$15,844**

MIAMI-DADE TRANSPORTATION PLANNING ORGANIZATION
TRANSPORTATION IMPROVEMENT PROGRAM
PRIMARY STATE HIGHWAYS AND INTERMODAL



TRANSPORTATION PLANNING

TPO Project No: **DT2520941**
LRTP Ref: 06-09
County: MIAMI-DADE
Roadway ID:
Lanes Exist:
Lanes Improved:
Lanes Added:
Project Length:
District: 6

Project Description: **METROPOLITAN PLANNING ORGANIZATION (MPO) SUPPORT**

Type of Work: **MODAL SYSTEMS PLANNING** SIS or Non-SIS: **No**

Extra Description:

		Proposed Funding (in \$000s)							
PHASE :	Funding Source	<2023	2022 - 2023	2023 - 2024	2024 - 2025	2025 - 2026	2026 - 2027	>2027	All Years
		1,119	0	0	0	0	0	0	1,119
		5,772	0	0	0	0	0	0	5,772
		46	0	0	0	0	0	0	46
PLANNING	Total	6,937	0	0	0	0	0	0	6,937

RESPONSIBLE AGENCY: MIAMI-DADE COUNTY FLORIDA

Item Segment TOTAL ALL Years ALL Phases: **\$6,937**
Item Number: 252094 Item TOTAL ALL Years ALL Phases ALL Segments: **\$8,662**

TPO Project No: **DT2520942**
LRTP Ref: 06-09
County: MIAMI-DADE
Roadway ID:
Lanes Exist:
Lanes Improved:
Lanes Added:
Project Length:
District: 6

Project Description: **TRANSPORTATION PLANNING ORGANIZATION (TPO) CONSULTANT SUPPORT**

Type of Work: **URBAN CORRIDOR PLANNING** SIS or Non-SIS: **No**

Extra Description:

		Proposed Funding (in \$000s)							
PHASE :	Funding Source	<2023	2022 - 2023	2023 - 2024	2024 - 2025	2025 - 2026	2026 - 2027	>2027	All Years
	D	175	200	250	300	325	0	0	1,250
PLANNING	Total	175	200	250	300	325	0	0	1,250

RESPONSIBLE AGENCY: **FDOT**

Item Segment TOTAL ALL Years ALL Phases: **\$1,250**
Item Number: 252094 Item TOTAL ALL Years ALL Phases ALL Segments: **\$8,662**

MIAMI-DADE TRANSPORTATION PLANNING ORGANIZATION
TRANSPORTATION IMPROVEMENT PROGRAM
PRIMARY STATE HIGHWAYS AND INTERMODAL



TRANSPORTATION PLANNING

TPO Project No: **DT2520943**
LRTP Ref: 06-09
County: MIAMI-DADE
Roadway ID:
Lanes Exist:
Lanes Improved:
Lanes Added:
Project Length:
District: 6

Project Description: **COUNTYWIDE TRANSPORTATION PLANNING ORGANIZATION (TPO) SUPPORT**

Type of Work: **URBAN CORRIDOR PLANNING** SIS or Non-SIS: **No**

Extra Description:

PHASE :	Funding Source	Proposed Funding (in \$000s)							All Years
		<2023	2022 - 2023	2023 - 2024	2024 - 2025	2025 - 2026	2026 - 2027	>2027	
	D	0	0	0	0	300	175	0	475
PLANNING	Total	0	0	0	0	300	175	0	475

RESPONSIBLE AGENCY: **FDOT**

Item Segment TOTAL ALL Years ALL Phases: **\$475**

Item Number: 252094 Item TOTAL ALL Years ALL Phases ALL Segments: **\$8,662**

TPO Project No: **DT2521801**
LRTP Ref: 06-09
County: MIAMI-DADE
Roadway ID:
Lanes Exist:
Lanes Improved:
Lanes Added:
Project Length:
District: 6

Project Description: **TRANSPORTATION STATISTICS SUPPORT #2**

Type of Work: **TRANSPORTATION STATISTICS** SIS or Non-SIS: **No**

Extra Description:

PHASE :	Funding Source	Proposed Funding (in \$000s)							All Years
		<2023	2022 - 2023	2023 - 2024	2024 - 2025	2025 - 2026	2026 - 2027	>2027	
		729	0	0	0	0	0	0	729
		5,870	0	0	0	0	0	0	5,870
		750	0	0	0	0	0	0	750
		1,800	0	0	0	0	0	0	1,800
		893	0	0	0	0	0	0	893
PLANNING	Total	10,042	0	0	0	0	0	0	10,042

RESPONSIBLE AGENCY: **FDOT**

Item Segment TOTAL ALL Years ALL Phases: **\$10,042**

Item Number: 252180 Item TOTAL ALL Years ALL Phases ALL Segments: **\$15,929**

MIAMI-DADE TRANSPORTATION PLANNING ORGANIZATION
TRANSPORTATION IMPROVEMENT PROGRAM
PRIMARY STATE HIGHWAYS AND INTERMODAL



TRANSPORTATION PLANNING

TPO Project No: **DT2521802**
LRTP Ref: 06-09
County: MIAMI-DADE
Roadway ID:
Lanes Exist:
Lanes Improved:
Lanes Added:
Project Length:
District: 6

Project Description: **TRANSPORTATION SYSTEM PLANNING & STATISTICS SUPPORT**

Type of Work: **TRANSPORTATION STATISTICS** SIS or Non-SIS: **No**

Extra Description:

PHASE :	Funding Source	Proposed Funding (in \$000s)							All Years
		<2023	2022 - 2023	2023 - 2024	2024 - 2025	2025 - 2026	2026 - 2027	>2027	
	D	2,491	400	400	400	0	0	0	3,691
	DS	246	0	0	0	0	0	0	246
PLANNING	Total	2,737	400	400	400	0	0	0	3,937

RESPONSIBLE AGENCY: **FDOT**

Item Segment TOTAL ALL Years ALL Phases: **\$3,937**

Item Number: 252180 Item TOTAL ALL Years ALL Phases ALL Segments: **\$15,929**

TPO Project No: **DT2521803**
LRTP Ref: 06-09
County: DIST/ST-WIDE
Roadway ID:
Lanes Exist:
Lanes Improved:
Lanes Added:
Project Length:
District: 6

Project Description: **DISTRICTWIDE TRANSPORTATION SYSTEM PLANNING & STATISTICS SUPPORT**

Type of Work: **TRANSPORTATION STATISTICS** SIS or Non-SIS: **No**

Extra Description:

PHASE :	Funding Source	Proposed Funding (in \$000s)							All Years
		<2023	2022 - 2023	2023 - 2024	2024 - 2025	2025 - 2026	2026 - 2027	>2027	
	D	0	400	400	350	0	0	0	1,150
PLANNING	Total	0	400	400	350	0	0	0	1,150

RESPONSIBLE AGENCY: **FDOT**

Item Segment TOTAL ALL Years ALL Phases: **\$1,150**

Item Number: 252180 Item TOTAL ALL Years ALL Phases ALL Segments: **\$15,929**

MIAMI-DADE TRANSPORTATION PLANNING ORGANIZATION
TRANSPORTATION IMPROVEMENT PROGRAM
PRIMARY STATE HIGHWAYS AND INTERMODAL



TRANSPORTATION PLANNING

TPO Project No: **DT2521804**
LRTP Ref: 06-09
County: DIST/ST-WIDE
Roadway ID:
Lanes Exist:
Lanes Improved:
Lanes Added:
Project Length:
District: 6

Project Description: **DISTRICTWIDE TRANSPORTATION
SYSTEM PLANNING & STATISTICS
SUPPORT**

Type of Work: **TRANSPORTATION STATISTICS**

SIS or Non-SIS: **No**

Extra Description:

PHASE :

PLANNING

Funding Source	Proposed Funding (in \$000s)							
	<2023	2022 - 2023	2023 - 2024	2024 - 2025	2025 - 2026	2026 - 2027	>2027	All Years
D	0	0	0	0	400	400	0	800
Total	0	0	0	0	400	400	0	800

RESPONSIBLE AGENCY: **FDOT**

Item Segment **TOTAL ALL Years ALL Phases:** **\$800**

Item Number: 252180

Item **TOTAL ALL Years ALL Phases ALL Segments:** **\$15,929**

TPO Project No: **DT4034871**
LRTP Ref: 06-09
County: DIST/ST-WIDE
Roadway ID:
Lanes Exist:
Lanes Improved:
Lanes Added:
Project Length:
District: 6

Project Description: **HPR PROGRAM TRANSPORTATION
PLANNING ACTIVITIES**

Type of Work: **TRANSPORTATION PLANNING**

SIS or Non-SIS: **No**

Extra Description:

PHASE :

Funding Source	Proposed Funding (in \$000s)							
	<2023	2022 - 2023	2023 - 2024	2024 - 2025	2025 - 2026	2026 - 2027	>2027	All Years
D	0	0	0	0	0	0	0	0
D	2	0	0	0	0	0	0	2
D	781	65	70	47	79	62	0	1,104
D	15	0	0	0	0	0	0	15
D	4	0	0	0	0	0	0	4
D	1	0	0	0	0	0	0	1
D	1	0	0	0	0	0	0	1
HP	10,683	1,157	1,136	1,154	1,043	1,050	0	16,223
HP	816	0	0	0	0	0	0	816
HP	15	0	0	0	0	0	0	15
HP	849	0	0	0	0	0	0	849
HP	1,057	0	0	0	0	0	0	1,057
HP	1,160	0	0	0	0	0	0	1,160
HP	940	0	0	0	0	0	0	940
HP	1,346	0	0	0	0	0	0	1,346

MIAMI-DADE TRANSPORTATION PLANNING ORGANIZATION
TRANSPORTATION IMPROVEMENT PROGRAM
PRIMARY STATE HIGHWAYS AND INTERMODAL



TRANSPORTATION PLANNING

TPO Project No: **DT4034871**
LRTP Ref: 06-09
County: DIST/ST-WIDE
Roadway ID:
Lanes Exist:
Lanes Improved:
Lanes Added:
Project Length:
District: 6

Project Description: **HPR PROGRAM TRANSPORTATION PLANNING ACTIVITIES**

Type of Work: **TRANSPORTATION PLANNING**

SIS or Non-SIS: **No**

Extra Description:

		Proposed Funding (in \$000s)							
PHASE :	Funding Source	<2023	2022 - 2023	2023 - 2024	2024 - 2025	2025 - 2026	2026 - 2027	>2027	All Years
	HPAC	626	0	0	0	0	0	0	626
	HPAC	887	0	0	0	0	0	0	887
PLANNING	Total	19,183	1,222	1,206	1,201	1,122	1,112	0	25,046

RESPONSIBLE AGENCY: **FDOT**

Item Segment TOTAL ALL Years ALL Phases: **\$25,046**

Item Number: 403487 Item TOTAL ALL Years ALL Phases ALL Segments: **\$25,078**

TPO Project No: **DT4034872**
LRTP Ref: 06-09
County: DIST/ST-WIDE
Roadway ID:
Lanes Exist:
Lanes Improved:
Lanes Added:
Project Length:
District: 6

Project Description: **HPF PROGRAM TRANSPORTATION PLANNING**

Type of Work: **TRANSPORTATION PLANNING**

SIS or Non-SIS: **No**

Extra Description:

		Proposed Funding (in \$000s)							
PHASE :	Funding Source	<2023	2022 - 2023	2023 - 2024	2024 - 2025	2025 - 2026	2026 - 2027	>2027	All Years
		32	0	0	0	0	0	0	32
PLANNING	Total	32	0	0	0	0	0	0	32

RESPONSIBLE AGENCY: **FDOT**

Item Segment TOTAL ALL Years ALL Phases: **\$32**

Item Number: 403487 Item TOTAL ALL Years ALL Phases ALL Segments: **\$25,078**

MIAMI-DADE TRANSPORTATION PLANNING ORGANIZATION
TRANSPORTATION IMPROVEMENT PROGRAM
PRIMARY STATE HIGHWAYS AND INTERMODAL



TRANSPORTATION PLANNING

TPO Project No: **DT4034881**
LRTP Ref: 06-09
County: DIST/ST-WIDE
Roadway ID:
Lanes Exist:
Lanes Improved:
Lanes Added:
Project Length:
District: 6

Project Description: **HPR PROGRAM DATA COLLECTION ACTIVITIES**

Type of Work: **TRANSPORTATION STATISTICS** SIS or Non-SIS: **No**

Extra Description:

PHASE :	Funding Source	Proposed Funding (in \$000s)							All Years
		<2023	2022 - 2023	2023 - 2024	2024 - 2025	2025 - 2026	2026 - 2027	>2027	
	D	1	0	0	0	0	0	0	1
	D	42	40	41	44	49	62	0	278
	D	2	0	0	0	0	0	0	2
	D	0	0	0	0	0	0	0	0
	HP	131	0	0	0	0	0	0	131
	HP	192	0	0	0	0	0	0	192
	HP	74	0	0	0	0	0	0	74
	HP	2,725	441	462	474	589	709	0	5,400
	HP	173	0	0	0	0	0	0	173
	HP	208	0	0	0	0	0	0	208
	HP	87	0	0	0	0	0	0	87
	HPAC	61	0	0	0	0	0	0	61
	HPAC	68	0	0	0	0	0	0	68
PLANNING	Total	3,764	481	503	518	638	771	0	6,675

RESPONSIBLE AGENCY: **FDOT**

Item Segment TOTAL ALL Years ALL Phases: **\$6,675**
Item Number: 403488 Item TOTAL ALL Years ALL Phases ALL Segments: **\$6,675**

TPO Project No: **DT4034891**
LRTP Ref: 06-09
County: DIST/ST-WIDE
Roadway ID:
Lanes Exist:
Lanes Improved:
Lanes Added:
Project Length:
District: 6

Project Description: **HPR PROGRAM SYSTEMS PLANNING ACTIVITIES**

Type of Work: **TRANSPORTATION PLANNING** SIS or Non-SIS: **No**

Extra Description:

PHASE :	Funding Source	Proposed Funding (in \$000s)							All Years
		<2023	2022 - 2023	2023 - 2024	2024 - 2025	2025 - 2026	2026 - 2027	>2027	
	D	581	48	49	78	49	62	0	867
	D	0	0	0	0	0	0	0	0
	HP	46	0	0	0	0	0	0	46

MIAMI-DADE TRANSPORTATION PLANNING ORGANIZATION
TRANSPORTATION IMPROVEMENT PROGRAM
PRIMARY STATE HIGHWAYS AND INTERMODAL



TRANSPORTATION PLANNING

TPO Project No: **DT4034891**
LRTP Ref: 06-09
County: DIST/ST-WIDE
Roadway ID:
Lanes Exist:
Lanes Improved:
Lanes Added:
Project Length:
District: 6

Project Description: **HPR PROGRAM SYSTEMS PLANNING ACTIVITIES**

Type of Work: **TRANSPORTATION PLANNING** SIS or Non-SIS: **No**

Extra Description:

PHASE :	Funding Source	Proposed Funding (in \$000s)							All Years
		<2023	2022 - 2023	2023 - 2024	2024 - 2025	2025 - 2026	2026 - 2027	>2027	
	HP	4,608	727	727	745	789	709	0	8,305
	HP	44	0	0	0	0	0	0	44
	HP	24	0	0	0	0	0	0	24
	HP	59	0	0	0	0	0	0	59
	HP	32	0	0	0	0	0	0	32
	HP	22	0	0	0	0	0	0	22
	HPAC	12	0	0	0	0	0	0	12
	HPAC	7	0	0	0	0	0	0	7
PLANNING	Total	5,435	775	776	823	838	771	0	9,418

RESPONSIBLE AGENCY: **FDOT**

Item Segment TOTAL ALL Years ALL Phases: **\$9,418**

Item Number: 403489 Item TOTAL ALL Years ALL Phases ALL Segments: **\$9,418**

TPO Project No: **DT4073471**
LRTP Ref: 06-09
County: DIST/ST-WIDE
Roadway ID:
Lanes Exist:
Lanes Improved:
Lanes Added:
Project Length:
District: 6

Project Description: **DISTRICTWIDE INTERGOVERNMENTAL AFFAIRS & COMMUNITY LIAISON SERVICES**

Type of Work: **TRANSPORTATION PLANNING** SIS or Non-SIS: **No**

Extra Description:

PHASE :	Funding Source	Proposed Funding (in \$000s)							All Years
		<2023	2022 - 2023	2023 - 2024	2024 - 2025	2025 - 2026	2026 - 2027	>2027	
		3,788	0	0	0	0	0	0	3,788
PRELIMINARY ENGINEERING	Total	3,788	0	0	0	0	0	0	3,788

RESPONSIBLE AGENCY: **FDOT**

Item Segment TOTAL ALL Years ALL Phases: **\$3,788**

Item Number: 407347 Item TOTAL ALL Years ALL Phases ALL Segments: **\$7,651**

MIAMI-DADE TRANSPORTATION PLANNING ORGANIZATION
TRANSPORTATION IMPROVEMENT PROGRAM
PRIMARY STATE HIGHWAYS AND INTERMODAL



TRANSPORTATION PLANNING

TPO Project No: **DT4073472**
LRTP Ref: 06-09
County: DIST/ST-WIDE
Roadway ID:
Lanes Exist:
Lanes Improved:
Lanes Added:
Project Length:
District: 6

Project Description: **DISTRICTWIDE COMMUNICATION PROGRAMS & SPECIAL PROJECTS**

Type of Work: **TRANSPORTATION PLANNING** SIS or Non-SIS: **No**

Extra Description:

		Proposed Funding (in \$000s)							
PHASE :	Funding Source	<2023	2022 - 2023	2023 - 2024	2024 - 2025	2025 - 2026	2026 - 2027	>2027	All Years
		1,571	0	0	0	0	0	0	1,571
PRELIMINARY ENGINEERING	Total	1,571	0	0	0	0	0	0	1,571

RESPONSIBLE AGENCY: **FDOT**

Item Segment TOTAL ALL Years ALL Phases: **\$1,571**

Item Number: 407347 Item TOTAL ALL Years ALL Phases ALL Segments: **\$7,651**

TPO Project No: **DT4073473**
LRTP Ref: 06-09
County: DIST/ST-WIDE
Roadway ID:
Lanes Exist:
Lanes Improved:
Lanes Added:
Project Length:
District: 6

Project Description: **DISTRICTWIDE COMMUNICATION PROGRAMS & SPECIAL PROJECTS**

Type of Work: **TRANSPORTATION PLANNING** SIS or Non-SIS: **No**

Extra Description:

		Proposed Funding (in \$000s)							
PHASE :	Funding Source	<2023	2022 - 2023	2023 - 2024	2024 - 2025	2025 - 2026	2026 - 2027	>2027	All Years
	DIH	17	5	0	0	0	0	0	22
	DS	850	0	0	0	0	0	0	850
PRELIMINARY ENGINEERING	Total	867	5	0	0	0	0	0	872

RESPONSIBLE AGENCY: **FDOT**

Item Segment TOTAL ALL Years ALL Phases: **\$872**

Item Number: 407347 Item TOTAL ALL Years ALL Phases ALL Segments: **\$7,651**

MIAMI-DADE TRANSPORTATION PLANNING ORGANIZATION
TRANSPORTATION IMPROVEMENT PROGRAM
PRIMARY STATE HIGHWAYS AND INTERMODAL



TRANSPORTATION PLANNING

TPO Project No: **DT4073474**
LRTP Ref: 06-10
County: DIST/ST-WIDE
Roadway ID:
Lanes Exist:
Lanes Improved:
Lanes Added:
Project Length:
District: 6

Project Description: **DISTRICTWIDE COMMUNICATION PROGRAMS & SPECIAL PROJECTS**

Type of Work: **TRANSPORTATION PLANNING**

SIS or Non-SIS: **No**

Extra Description:

PHASE :

Proposed Funding (in \$000s)								
Funding Source	<2023	2022 - 2023	2023 - 2024	2024 - 2025	2025 - 2026	2026 - 2027	>2027	All Years
DIH	0	5	5	5	0	0	0	15
DS	0	350	350	350	0	0	0	1,050
PRELIMINARY ENGINEERING Total	0	355	355	355	0	0	0	1,065

RESPONSIBLE AGENCY: **FDOT**

Item Segment TOTAL ALL Years ALL Phases: **\$1,065**

Item Number: 407347 Item TOTAL ALL Years ALL Phases ALL Segments: **\$7,651**

TPO Project No: **DT4073475**
LRTP Ref: 06-10
County: DIST/ST-WIDE
Roadway ID:
Lanes Exist:
Lanes Improved:
Lanes Added:
Project Length:
District: 6

Project Description: **DISTRICTWIDE COMMUNICATION PROGRAMS & SPECIAL PROJECTS**

Type of Work: **TRANSPORTATION PLANNING**

SIS or Non-SIS: **No**

Extra Description:

PHASE :

Proposed Funding (in \$000s)								
Funding Source	<2023	2022 - 2023	2023 - 2024	2024 - 2025	2025 - 2026	2026 - 2027	>2027	All Years
DIH	0	0	0	0	0	5	0	5
DS	0	0	0	0	0	350	0	350
PRELIMINARY ENGINEERING Total	0	0	0	0	0	355	0	355

RESPONSIBLE AGENCY: **FDOT**

Item Segment TOTAL ALL Years ALL Phases: **\$355**

Item Number: 407347 Item TOTAL ALL Years ALL Phases ALL Segments: **\$7,651**

MIAMI-DADE TRANSPORTATION PLANNING ORGANIZATION
TRANSPORTATION IMPROVEMENT PROGRAM
PRIMARY STATE HIGHWAYS AND INTERMODAL



TRANSPORTATION PLANNING

TPO Project No: **DT4081991**
LRTP Ref: 06-10
County: DIST/ST-WIDE
Roadway ID:
Lanes Exist:
Lanes Improved:
Lanes Added:
Project Length:
District: 6

Project Description: **TRANSPORTATION STATISTICS
SUPPORT #3**

Type of Work: **URBAN CORRIDOR IMPROVEMENTS** SIS or Non-SIS: **No**

Extra Description:

		Proposed Funding (in \$000s)							
PHASE :	Funding Source	<2023	2022 - 2023	2023 - 2024	2024 - 2025	2025 - 2026	2026 - 2027	>2027	All Years
	D	9,472	315	300	0	0	0	0	10,087
PLANNING	Total	9,472	315	300	0	0	0	0	10,087

RESPONSIBLE AGENCY: **FDOT**

Item Segment TOTAL ALL Years ALL Phases: **\$10,087**

Item Number: 408199 Item TOTAL ALL Years ALL Phases ALL Segments: **\$11,537**

TPO Project No: **DT4081993**
LRTP Ref: 06-10
County: DIST/ST-WIDE
Roadway ID:
Lanes Exist:
Lanes Improved:
Lanes Added:
Project Length:
District: 6

Project Description: **DISTRICTWIDE TRANSPORTATION
STATISTICS CONSULTANT SUPPORT**

Type of Work: **TRANSPORTATION STATISTICS** SIS or Non-SIS: **No**

Extra Description:

		Proposed Funding (in \$000s)							
PHASE :	Funding Source	<2023	2022 - 2023	2023 - 2024	2024 - 2025	2025 - 2026	2026 - 2027	>2027	All Years
	D	0	0	200	350	400	250	0	1,200
PLANNING	Total	0	0	200	350	400	250	0	1,200

RESPONSIBLE AGENCY: **FDOT**

Item Segment TOTAL ALL Years ALL Phases: **\$1,200**

Item Number: 408199 Item TOTAL ALL Years ALL Phases ALL Segments: **\$11,537**

MIAMI-DADE TRANSPORTATION PLANNING ORGANIZATION
TRANSPORTATION IMPROVEMENT PROGRAM
PRIMARY STATE HIGHWAYS AND INTERMODAL



TRANSPORTATION PLANNING

TPO Project No: **DT4081994**
LRTP Ref: 06-09
County: DIST/ST-WIDE
Roadway ID:
Lanes Exist:
Lanes Improved:
Lanes Added:
Project Length:
District: 6

Project Description: **DISTRICTWIDE TRANSPORTATION STATISTICS CONSULTANT SUPPORT**

Type of Work: **TRANSPORTATION STATISTICS** SIS or Non-SIS: **No**

Extra Description:

PHASE :	Funding Source	Proposed Funding (in \$000s)							All Years
		<2023	2022 - 2023	2023 - 2024	2024 - 2025	2025 - 2026	2026 - 2027	>2027	
	D	0	0	0	0	0	250	0	250
PLANNING	Total	0	0	0	0	0	250	0	250

RESPONSIBLE AGENCY: **FDOT**

Item Segment TOTAL ALL Years ALL Phases: **\$250**

Item Number: 408199 Item TOTAL ALL Years ALL Phases ALL Segments: **\$11,537**

TPO Project No: **DT4132211**
LRTP Ref: 06-09
County: DIST/ST-WIDE
Roadway ID:
Lanes Exist:
Lanes Improved:
Lanes Added:
Project Length:
District: 6

Project Description: **TRANSPORTATION SYSTEMS GIS DATA DEVELOPMENT AND MAPPING**

Type of Work: **TRANSPORTATION STATISTICS** SIS or Non-SIS: **No**

Extra Description:

PHASE :	Funding Source	Proposed Funding (in \$000s)							All Years
		<2023	2022 - 2023	2023 - 2024	2024 - 2025	2025 - 2026	2026 - 2027	>2027	
	D	7,522	378	200	0	0	0	0	8,100
PLANNING	Total	7,522	378	200	0	0	0	0	8,100

RESPONSIBLE AGENCY: **FDOT**

Item Segment TOTAL ALL Years ALL Phases: **\$8,100**

Item Number: 413221 Item TOTAL ALL Years ALL Phases ALL Segments: **\$10,772**

MIAMI-DADE TRANSPORTATION PLANNING ORGANIZATION
TRANSPORTATION IMPROVEMENT PROGRAM
PRIMARY STATE HIGHWAYS AND INTERMODAL



TRANSPORTATION PLANNING

TPO Project No: **DT4132212**
LRTP Ref: 06-09
County: DIST/ST-WIDE
Roadway ID:
Lanes Exist:
Lanes Improved:
Lanes Added:
Project Length:
District: 6

Project Description: **TRANSPORTATION SYSTEMS GIS SUPPORT FOR DESIGN**

Type of Work: **GEOGRAPHIC INFO. SYSTEMS** SIS or Non-SIS: **No**

Extra Description:

PHASE :	Funding Source	Proposed Funding (in \$000s)							All Years
		<2023	2022 - 2023	2023 - 2024	2024 - 2025	2025 - 2026	2026 - 2027	>2027	
		1,438	0	0	0	0	0	0	1,438
PRELIMINARY ENGINEERING	Total	1,438	0	0	0	0	0	0	1,438

RESPONSIBLE AGENCY: **FDOT**

Item Segment TOTAL ALL Years ALL Phases: **\$1,438**

Item Number: 413221 Item TOTAL ALL Years ALL Phases ALL Segments: **\$10,772**

TPO Project No: **DT4132213**
LRTP Ref: 06-09
County: DIST/ST-WIDE
Roadway ID:
Lanes Exist:
Lanes Improved:
Lanes Added:
Project Length:
District: 6

Project Description: **TRANSPORTATION SYSTEMS GIS DATA DEVELOPMENT AND MAPPING**

Type of Work: **TRANSPORTATION STATISTICS** SIS or Non-SIS: **No**

Extra Description:

PHASE :	Funding Source	Proposed Funding (in \$000s)							All Years
		<2023	2022 - 2023	2023 - 2024	2024 - 2025	2025 - 2026	2026 - 2027	>2027	
	D	0	0	180	420	368	266	0	1,234
PLANNING	Total	0	0	180	420	368	266	0	1,234

RESPONSIBLE AGENCY: **FDOT**

Item Segment TOTAL ALL Years ALL Phases: **\$1,234**

Item Number: 413221 Item TOTAL ALL Years ALL Phases ALL Segments: **\$10,772**

MIAMI-DADE TRANSPORTATION PLANNING ORGANIZATION
TRANSPORTATION IMPROVEMENT PROGRAM
PRIMARY STATE HIGHWAYS AND INTERMODAL



TRANSPORTATION PLANNING

TPO Project No: **DT4210531**
LRTP Ref: 06-10
County: DIST/ST-WIDE
Roadway ID:
Lanes Exist:
Lanes Improved:
Lanes Added:
Project Length:
District: 6

Project Description: **DISTRICTWIDE PLANNING AND PD&E SUPPORT**

Type of Work: **TRANSPORTATION PLANNING** SIS or Non-SIS: **No**

Extra Description:

PHASE :	Funding Source	Proposed Funding (in \$000s)							All Years
		<2023	2022 - 2023	2023 - 2024	2024 - 2025	2025 - 2026	2026 - 2027	>2027	
		2,366	0	0	0	0	0	0	2,366
PLANNING	Total	2,366	0	0	0	0	0	0	2,366

RESPONSIBLE AGENCY: **FDOT**

Item Segment TOTAL ALL Years ALL Phases: **\$2,366**

Item Number: 421053 Item TOTAL ALL Years ALL Phases ALL Segments: **\$14,123**

TPO Project No: **DT4210532**
LRTP Ref: 06-10
County: DIST/ST-WIDE
Roadway ID:
Lanes Exist:
Lanes Improved:
Lanes Added:
Project Length:
District: 6

Project Description: **DISTRICTWIDE PLANNING AND PD&E SUPPORT**

Type of Work: **GEOGRAPHIC INFO. SYSTEMS** SIS or Non-SIS: **No**

Extra Description:

PHASE :	Funding Source	Proposed Funding (in \$000s)							All Years
		<2023	2022 - 2023	2023 - 2024	2024 - 2025	2025 - 2026	2026 - 2027	>2027	
		34	0	0	0	0	0	0	34
PLANNING	Total	34	0	0	0	0	0	0	34

RESPONSIBLE AGENCY: **FDOT**

Item Segment TOTAL ALL Years ALL Phases: **\$34**

Item Number: 421053 Item TOTAL ALL Years ALL Phases ALL Segments: **\$14,123**

MIAMI-DADE TRANSPORTATION PLANNING ORGANIZATION
TRANSPORTATION IMPROVEMENT PROGRAM
PRIMARY STATE HIGHWAYS AND INTERMODAL



TRANSPORTATION PLANNING

TPO Project No: **DT4210533**
LRTP Ref: 06-10
County: DIST/ST-WIDE
Roadway ID:
Lanes Exist:
Lanes Improved:
Lanes Added:
Project Length:
District: 6

Project Description: **DISTRICTWIDE INTERMODAL SYSTEMS PLANNING**

Type of Work: **TRANSPORTATION PLANNING** SIS or Non-SIS: **No**

Extra Description:

PHASE :	Funding Source	Proposed Funding (in \$000s)							All Years
		<2023	2022 - 2023	2023 - 2024	2024 - 2025	2025 - 2026	2026 - 2027	>2027	
	D	1,548	0	0	0	0	0	0	1,548
	D	5,241	470	0	0	0	0	0	5,711
	SA	50	0	0	0	0	0	0	50
PLANNING	Total	6,839	470	0	0	0	0	0	7,309

RESPONSIBLE AGENCY: **FDOT**

Item Segment TOTAL ALL Years ALL Phases: **\$7,309**
Item Number: 421053 Item TOTAL ALL Years ALL Phases ALL Segments: **\$14,123**

TPO Project No: **DT4210534**
LRTP Ref: 06-10
County: DIST/ST-WIDE
Roadway ID:
Lanes Exist:
Lanes Improved:
Lanes Added:
Project Length:
District: 6

Project Description: **DISTRICTWIDE COMPLETE STS CONTRACT**

Type of Work: **TRANSPORTATION PLANNING** SIS or Non-SIS: **No**

Extra Description:

PHASE :	Funding Source	Proposed Funding (in \$000s)							All Years
		<2023	2022 - 2023	2023 - 2024	2024 - 2025	2025 - 2026	2026 - 2027	>2027	
	D	2,795	250	200	0	0	0	0	3,245
	DS	119	0	0	0	0	0	0	119
PLANNING	Total	2,914	250	200	0	0	0	0	3,364

RESPONSIBLE AGENCY: **FDOT**

Item Segment TOTAL ALL Years ALL Phases: **\$3,364**
Item Number: 421053 Item TOTAL ALL Years ALL Phases ALL Segments: **\$14,123**

MIAMI-DADE TRANSPORTATION PLANNING ORGANIZATION
TRANSPORTATION IMPROVEMENT PROGRAM
PRIMARY STATE HIGHWAYS AND INTERMODAL



TRANSPORTATION PLANNING

TPO Project No: **DT4210536**
LRTP Ref: 06-10
County: DIST/ST-WIDE
Roadway ID:
Lanes Exist:
Lanes Improved:
Lanes Added:
Project Length:
District: 6

Project Description: **DISTRICTWIDE COMPLETE STS CONTRACT**

Type of Work: **TRANSPORTATION PLANNING** SIS or Non-SIS: **No**

Extra Description:

PHASE :	Funding Source	Proposed Funding (in \$000s)							All Years
		<2023	2022 - 2023	2023 - 2024	2024 - 2025	2025 - 2026	2026 - 2027	>2027	
	D	0	0	50	300	300	200	0	850
PLANNING	Total	0	0	50	300	300	200	0	850

RESPONSIBLE AGENCY: **FDOT**

Item Segment TOTAL ALL Years ALL Phases: **\$850**

Item Number: 421053 Item TOTAL ALL Years ALL Phases ALL Segments: **\$14,123**

TPO Project No: **DT4210537**
LRTP Ref: 06-10
County: DIST/ST-WIDE
Roadway ID:
Lanes Exist:
Lanes Improved:
Lanes Added:
Project Length:
District: 6

Project Description: **DISTRICTWIDE COMPLETE STS CONTRACT**

Type of Work: **TRANSPORTATION PLANNING** SIS or Non-SIS: **No**

Extra Description:

PHASE :	Funding Source	Proposed Funding (in \$000s)							All Years
		<2023	2022 - 2023	2023 - 2024	2024 - 2025	2025 - 2026	2026 - 2027	>2027	
	D	0	0	0	0	0	200	0	200
PLANNING	Total	0	0	0	0	0	200	0	200

RESPONSIBLE AGENCY: **FDOT**

Item Segment TOTAL ALL Years ALL Phases: **\$200**

Item Number: 421053 Item TOTAL ALL Years ALL Phases ALL Segments: **\$14,123**

MIAMI-DADE TRANSPORTATION PLANNING ORGANIZATION
TRANSPORTATION IMPROVEMENT PROGRAM
PRIMARY STATE HIGHWAYS AND INTERMODAL



TRANSPORTATION PLANNING

TPO Project No: **DT4210541**
LRTP Ref: 06-10
County: DIST/ST-WIDE
Roadway ID:
Lanes Exist:
Lanes Improved:
Lanes Added:
Project Length:
District: 6

Project Description: **DISTRICTWIDE GENERAL PLANNING CONSULTANT**

Type of Work: **TRANSPORTATION PLANNING** SIS or Non-SIS: **No**

Extra Description:

PHASE :	Funding Source	Proposed Funding (in \$000s)							All Years
		<2023	2022 - 2023	2023 - 2024	2024 - 2025	2025 - 2026	2026 - 2027	>2027	
	D	903	300	150	0	0	0	0	1,353
PLANNING	Total	903	300	150	0	0	0	0	1,353

RESPONSIBLE AGENCY: **FDOT**

Item Segment TOTAL ALL Years ALL Phases: **\$1,353**

Item Number: 421054 Item TOTAL ALL Years ALL Phases ALL Segments: **\$2,203**

TPO Project No: **DT4210542**
LRTP Ref: 06-10
County: DIST/ST-WIDE
Roadway ID:
Lanes Exist:
Lanes Improved:
Lanes Added:
Project Length:
District: 6

Project Description: **DISTRICTWIDE GENERAL PLANNING CONSULTANT**

Type of Work: **TRANSPORTATION PLANNING** SIS or Non-SIS: **No**

Extra Description:

PHASE :	Funding Source	Proposed Funding (in \$000s)							All Years
		<2023	2022 - 2023	2023 - 2024	2024 - 2025	2025 - 2026	2026 - 2027	>2027	
	D	0	0	100	200	250	300	0	850
PLANNING	Total	0	0	100	200	250	300	0	850

RESPONSIBLE AGENCY: **FDOT**

Item Segment TOTAL ALL Years ALL Phases: **\$850**

Item Number: 421054 Item TOTAL ALL Years ALL Phases ALL Segments: **\$2,203**

MIAMI-DADE TRANSPORTATION PLANNING ORGANIZATION
TRANSPORTATION IMPROVEMENT PROGRAM
PRIMARY STATE HIGHWAYS AND INTERMODAL



TRANSPORTATION PLANNING

TPO Project No: **DT4280441**
LRTP Ref: 06-10
County: MIAMI-DADE
Roadway ID:
Lanes Exist:
Lanes Improved:
Lanes Added:
Project Length:
District: 6

Project Description: **PLEMO OPERATING FUND NON-PROJECT SPECIFIC CONSULTANT TASKS**

Type of Work: **TRANSPORTATION PLANNING**

SIS or Non-SIS: **No**

Extra Description:

PHASE :

Funding Source	Proposed Funding (in \$000s)							
	<2023	2022 - 2023	2023 - 2024	2024 - 2025	2025 - 2026	2026 - 2027	>2027	All Years
D	2,146	244	244	244	244	244	0	3,366
DS	4	0	0	0	0	0	0	4
PLANNING Total	2,150	244	244	244	244	244	0	3,370

RESPONSIBLE AGENCY: **FDOT**

Item Segment TOTAL ALL Years ALL Phases: **\$3,370**

Item Number: **428044** Item TOTAL ALL Years ALL Phases ALL Segments: **\$3,403**

TPO Project No: **DT4280442**
LRTP Ref: 06-10
County: MIAMI-DADE
Roadway ID:
Lanes Exist:
Lanes Improved:
Lanes Added:
Project Length:
District: 6

Project Description: **DISTRICTWIDE PD&E OPERATING CONSULTANTS**

Type of Work: **PD&E/EMO STUDY**

SIS or Non-SIS: **No**

Extra Description:

PHASE :

Funding Source	Proposed Funding (in \$000s)							
	<2023	2022 - 2023	2023 - 2024	2024 - 2025	2025 - 2026	2026 - 2027	>2027	All Years
	33	0	0	0	0	0	0	33
PROJECT DEVELOPMENT AND ENVIRONMENTAL Total	33	0	0	0	0	0	0	33

RESPONSIBLE AGENCY: **FDOT**

Item Segment TOTAL ALL Years ALL Phases: **\$33**

Item Number: **428044** Item TOTAL ALL Years ALL Phases ALL Segments: **\$3,403**

MIAMI-DADE TRANSPORTATION PLANNING ORGANIZATION
TRANSPORTATION IMPROVEMENT PROGRAM
PRIMARY STATE HIGHWAYS AND INTERMODAL



TRANSPORTATION PLANNING

TPO Project No: **DT4289427**
LRTP Ref: 06-10
County: MIAMI-DADE
Roadway ID:
Lanes Exist:
Lanes Improved:
Lanes Added:
Project Length:
District: 6

Project Description: **URBAN MODEL DEVELOPMENT, SE FL REGIONAL PLANNING MODEL**

Type of Work: **PLANNING MODELS/DATA UPDATE** SIS or Non-SIS: **No**

Extra Description:

PHASE :	Funding Source	Proposed Funding (in \$000s)							All Years
		<2023	2022 - 2023	2023 - 2024	2024 - 2025	2025 - 2026	2026 - 2027	>2027	
		447	0	0	0	0	0	0	447
PLANNING	Total	447	0	0	0	0	0	0	447

RESPONSIBLE AGENCY: **FDOT**

Item Segment TOTAL ALL Years ALL Phases: **\$447**

Item Number: 428942 Item TOTAL ALL Years ALL Phases ALL Segments: **\$447**

TPO Project No: **DT4324131**
LRTP Ref: 06-10
County: DIST/ST-WIDE
Roadway ID:
Lanes Exist:
Lanes Improved:
Lanes Added:
Project Length:
District: 6

Project Description: **DISTRICTWIDE SCOPING UNIT TRAFFIC SAFETY REVIEWS**

Type of Work: **PD&E/EMO STUDY** SIS or Non-SIS: **No**

Extra Description:

PHASE :	Funding Source	Proposed Funding (in \$000s)							All Years
		<2023	2022 - 2023	2023 - 2024	2024 - 2025	2025 - 2026	2026 - 2027	>2027	
	DIH	4	0	0	0	0	0	0	4
	DS	1,250	140	140	140	0	0	0	1,670
PROJECT DEVELOPMENT AND ENVIRONMENTAL	Total	1,254	140	140	140	0	0	0	1,674

RESPONSIBLE AGENCY: **FDOT**

Item Segment TOTAL ALL Years ALL Phases: **\$1,674**

Item Number: 432413 Item TOTAL ALL Years ALL Phases ALL Segments: **\$1,974**

MIAMI-DADE TRANSPORTATION PLANNING ORGANIZATION
TRANSPORTATION IMPROVEMENT PROGRAM
PRIMARY STATE HIGHWAYS AND INTERMODAL



TRANSPORTATION PLANNING

TPO Project No: **DT4324132**
LRTP Ref: 06-10
County: DIST/ST-WIDE
Roadway ID:
Lanes Exist:
Lanes Improved:
Lanes Added:
Project Length:
District: 6

Project Description: **DISTRICTWIDE SCOPING UNIT TRAFFIC SAFETY REVIEWS**

Type of Work: **PD&E/EMO STUDY**

SIS or Non-SIS: **No**

Extra Description:

PHASE :

Proposed Funding (in \$000s)								
Funding Source	<2023	2022 - 2023	2023 - 2024	2024 - 2025	2025 - 2026	2026 - 2027	>2027	All Years
DIH	0	0	0	0	5	5	0	10
DS	0	0	0	0	70	70	0	140
Total	0	0	0	0	75	75	0	150

PROJECT DEVELOPMENT AND ENVIRONMENTAL

RESPONSIBLE AGENCY: **FDOT**

Item Segment TOTAL ALL Years ALL Phases: **\$150**

Item Number: 432413 Item TOTAL ALL Years ALL Phases ALL Segments: **\$1,974**

TPO Project No: **DT4324133**
LRTP Ref: 06-10
County: DIST/ST-WIDE
Roadway ID:
Lanes Exist:
Lanes Improved:
Lanes Added:
Project Length:
District: 6

Project Description: **DISTRICTWIDE SCOPING UNIT TRAFFIC SAFETY REVIEWS**

Type of Work: **PD&E/EMO STUDY**

SIS or Non-SIS: **No**

Extra Description:

PHASE :

Proposed Funding (in \$000s)								
Funding Source	<2023	2022 - 2023	2023 - 2024	2024 - 2025	2025 - 2026	2026 - 2027	>2027	All Years
DIH	0	0	0	0	5	5	0	10
DS	0	0	0	0	70	70	0	140
Total	0	0	0	0	75	75	0	150

PROJECT DEVELOPMENT AND ENVIRONMENTAL

RESPONSIBLE AGENCY: **FDOT**

Item Segment TOTAL ALL Years ALL Phases: **\$150**

Item Number: 432413 Item TOTAL ALL Years ALL Phases ALL Segments: **\$1,974**

MIAMI-DADE TRANSPORTATION PLANNING ORGANIZATION
TRANSPORTATION IMPROVEMENT PROGRAM
PRIMARY STATE HIGHWAYS AND INTERMODAL



TRANSPORTATION PLANNING

TPO Project No: **DT4324511**
LRTP Ref: 06-10
County: DIST/ST-WIDE
Roadway ID:
Lanes Exist:
Lanes Improved:
Lanes Added:
Project Length:
District: 6

Project Description: **DISTRICTWIDE PUBLIC
TRANSPORTATION CONSULTANT
SERVICES**

Type of Work: **PTO STUDIES**

SIS or Non-SIS: **No**

Extra Description:

		Proposed Funding (in \$000s)							
PHASE :	Funding Source	<2023	2022 - 2023	2023 - 2024	2024 - 2025	2025 - 2026	2026 - 2027	>2027	All Years
		1,300	0	0	0	0	0	0	1,300
PLANNING	Total	1,300	0	0	0	0	0	0	1,300

RESPONSIBLE AGENCY: **FDOT**

Item Segment TOTAL ALL Years ALL Phases: **\$1,300**

Item Number: 432451 Item TOTAL ALL Years ALL Phases ALL Segments: **\$4,200**

TPO Project No: **DT4324512**
LRTP Ref: 06-10
County: DIST/ST-WIDE
Roadway ID:
Lanes Exist:
Lanes Improved:
Lanes Added:
Project Length:
District: 6

Project Description: **DISTRICTWIDE FREIGHT LOGISTICS &
PASSENGER OPERATIONS CONSULTANT
SERVICES**

Type of Work: **PTO STUDIES**

SIS or Non-SIS: **No**

Extra Description:

		Proposed Funding (in \$000s)							
PHASE :	Funding Source	<2023	2022 - 2023	2023 - 2024	2024 - 2025	2025 - 2026	2026 - 2027	>2027	All Years
		1,499	0	0	0	0	0	0	1,499
PLANNING	Total	1,499	0	0	0	0	0	0	1,499

RESPONSIBLE AGENCY: **FDOT**

Item Segment TOTAL ALL Years ALL Phases: **\$1,499**

Item Number: 432451 Item TOTAL ALL Years ALL Phases ALL Segments: **\$4,200**

MIAMI-DADE TRANSPORTATION PLANNING ORGANIZATION
TRANSPORTATION IMPROVEMENT PROGRAM
PRIMARY STATE HIGHWAYS AND INTERMODAL



TRANSPORTATION PLANNING

TPO Project No: **DT4324513**
LRTP Ref: 06-10
County: DIST/ST-WIDE
Roadway ID:
Lanes Exist:
Lanes Improved:
Lanes Added:
Project Length:
District: 6

Project Description: **DISTRICTWIDE AVIATION / SEAPORT CONSULTANT SERVICES**

Type of Work: **PTO STUDIES**

SIS or Non-SIS: **No**

Extra Description:

PHASE :

PLANNING

Proposed Funding (in \$000s)								
Funding Source	<2023	2022 - 2023	2023 - 2024	2024 - 2025	2025 - 2026	2026 - 2027	>2027	All Years
D	300	93	113	200	0	0	0	706
Total	300	93	113	200	0	0	0	706

RESPONSIBLE AGENCY: **FDOT**

Item Segment TOTAL ALL Years ALL Phases: **\$706**

Item Number: **432451**

Item TOTAL ALL Years ALL Phases ALL Segments: **\$4,200**

TPO Project No: **DT4324514**
LRTP Ref: 06-10
County: DIST/ST-WIDE
Roadway ID:
Lanes Exist:
Lanes Improved:
Lanes Added:
Project Length:
District: 6

Project Description: **DISTRICTWIDE MODAL DEVELOPMENT CONSULTANT SERVICES**

Type of Work: **PTO STUDIES**

SIS or Non-SIS: **No**

Extra Description:

PHASE :

PLANNING

Proposed Funding (in \$000s)								
Funding Source	<2023	2022 - 2023	2023 - 2024	2024 - 2025	2025 - 2026	2026 - 2027	>2027	All Years
D	620	75	0	0	0	0	0	695
Total	620	75	0	0	0	0	0	695

RESPONSIBLE AGENCY: **FDOT**

Item Segment TOTAL ALL Years ALL Phases: **\$695**

Item Number: **432451**

Item TOTAL ALL Years ALL Phases ALL Segments: **\$4,200**

MIAMI-DADE TRANSPORTATION PLANNING ORGANIZATION
TRANSPORTATION IMPROVEMENT PROGRAM
PRIMARY STATE HIGHWAYS AND INTERMODAL



TRANSPORTATION PLANNING

TPO Project No: DT4326391	Project Description:	SR 826 / PALMETTO EXPWY	FROM US 1 / S DIXIE HWY	TO SR 836 / DOLPHIN EXPWY
LRTP Ref: 07-28				
County: MIAMI-DADE				
Roadway ID: 87260000				
Lanes Exist: 6	Type of Work:	PRELIM ENG FOR FUTURE CAPACITY	SIS or Non-SIS:	Yes
Lanes Improved:	Extra Description:			
Lanes Added:				
Project Length: 7.224				
District: 6				

Description:

		Proposed Funding (in \$000s)							
PHASE :	Funding Source	<2023	2022 - 2023	2023 - 2024	2024 - 2025	2025 - 2026	2026 - 2027	>2027	All Years
PRELIMINARY ENGINEERING	ACNP	165	0	0	0	0	0	0	165
	DDR	638	0	0	0	0	0	0	638
	DI	500	0	0	0	0	0	0	500
	DS	2	0	0	0	0	0	0	2
	GMR	0	0	0	30,000	0	0	0	30,000
	Total	1,305	0	0	30,000	0	0	0	31,305
RIGHT OF WAY	ACNP	0	0	0	0	250	23,185	1,798	25,233
	BNIR	0	0	0	0	3,300	0	0	3,300
	DI	0	0	0	0	0	15,115	0	15,115
	STED	0	0	0	0	25,000	0	0	25,000
	Total	0	0	0	0	28,550	38,300	1,798	68,648
PROJECT DEVELOPMENT AND ENVIRONMENTAL	ACNP	3,325	0	0	0	0	0	0	3,325
	DDR	163	0	0	0	0	0	0	163
	DIH	162	0	0	0	0	0	0	162
	DIS	1,637	0	0	0	0	0	0	1,637
	DS	128	0	0	0	0	0	0	128
	DS	676	0	0	0	0	0	0	676
	GFSA	312	0	0	0	0	0	0	312
	NHPP	6,391	0	0	0	0	0	0	6,391
	PKYI	0	0	0	0	0	0	0	0
	Total	12,794	0	0	0	0	0	0	12,794

RESPONSIBLE AGENCY: FDOT

Item Segment TOTAL ALL Years ALL Phases: **\$112,747**
Item Number: 432639 Item TOTAL ALL Years ALL Phases ALL Segments: **\$199,900**

MIAMI-DADE TRANSPORTATION PLANNING ORGANIZATION
TRANSPORTATION IMPROVEMENT PROGRAM
PRIMARY STATE HIGHWAYS AND INTERMODAL



TRANSPORTATION PLANNING

TPO Project No:	DT4326394	Project Description:	NW 74 ST		FROM SR 826 / PALMETTO EXPRESSWAY		TO SR 27 / OKEECHOBEE RD				
LRTP Ref:	06-10										
County:	MIAMI-DADE										
Roadway ID:											
Lanes Exist:		Type of Work:	TRANSPORTATION PLANNING		SIS or Non-SIS:		Yes				
Lanes Improved:											
Lanes Added:		Extra Description:									
Project Length:	1.128										
District:	6										
			PHASE :	Proposed Funding (in \$000s)							
			Funding Source	<2023	2022 - 2023	2023 - 2024	2024 - 2025	2025 - 2026	2026 - 2027	>2027	All Years
				404	0	0	0	0	0	0	404
PROJECT DEVELOPMENT AND ENVIRONMENTAL			Total	404	0	0	0	0	0	0	404
RESPONSIBLE AGENCY: FDOT			Item Segment TOTAL ALL Years ALL Phases: \$404								
			Item Number:	432639	Item TOTAL ALL Years ALL Phases ALL Segments: \$199,900						

TPO Project No: DT4326396	Project Description:	SR 90 / SW 8TH ST / SW 7TH ST	FROM SR 9 / SW 27 AVE	TO BRICKELL AVE						
LRTP Ref: 06-10										
County: MIAMI-DADE										
Roadway ID:										
Lanes Exist:	Type of Work:	PD&E/EMO STUDY	SIS or Non-SIS:	No						
Lanes Improved:										
Lanes Added:	Extra Description:									
Project Length: 2.970										
District: 6										
			Proposed Funding (in \$000s)							
	PHASE :	Funding Source	<2023	2022 - 2023	2023 - 2024	2024 - 2025	2025 - 2026	2026 - 2027	>2027	All Years
			13	0	0	0	0	0	0	13
	PRELIMINARY ENGINEERING	Total	13	0	0	0	0	0	0	13
			268	0	0	0	0	0	0	268
			3,902	0	0	0	0	0	0	3,902
	PROJECT DEVELOPMENT AND ENVIRONMENTAL	Total	4,170	0	0	0	0	0	0	4,170
RESPONSIBLE AGENCY: FDOT			Item Segment TOTAL ALL Years ALL Phases:							\$4,183
			Item Number:	432639	Item TOTAL ALL Years ALL Phases ALL Segments:					\$199,900

MIAMI-DADE TRANSPORTATION PLANNING ORGANIZATION
TRANSPORTATION IMPROVEMENT PROGRAM
PRIMARY STATE HIGHWAYS AND INTERMODAL



TRANSPORTATION PLANNING

TPO Project No: **DT4326397**
LRTP Ref: 06-10
County: MIAMI-DADE
Roadway ID: 87270000
Lanes Exist: 3
Lanes Improved: 3
Lanes Added:
Project Length: 0.639
District: 6

Project Description: **SR 90 / SW 8TH ST / SW 7TH ST AND I-95 INTERCHANGE**

Type of Work: **PRELIM ENG FOR FUTURE CAPACITY** SIS or Non-SIS: **Yes**

Extra Description:

		Proposed Funding (in \$000s)							
PHASE :	Funding Source	<2023	2022 - 2023	2023 - 2024	2024 - 2025	2025 - 2026	2026 - 2027	>2027	All Years
PRELIMINARY ENGINEERING	ACSA	0	2,100	0	0	0	0	0	2,100
	DDR	0	2,000	0	0	0	0	0	2,000
	Total	0	4,100	0	0	0	0	0	4,100
RIGHT OF WAY	ACNP	0	0	0	18,548	0	0	0	18,548
	DI	0	0	0	32,279	0	0	0	32,279
	Total	0	0	0	50,827	0	0	0	50,827
RAILROAD & UTILITIES	ACNP	0	0	0	0	0	0	815	815
	Total	0	0	0	0	0	0	815	815
CONSTRUCTION	ACNP	0	0	0	0	0	0	26,824	26,824
	Total	0	0	0	0	0	0	26,824	26,824

RESPONSIBLE AGENCY: **FDOT**

Item Segment **TOTAL ALL Years ALL Phases:** **\$82,566**
Item Number: **432639** Item **TOTAL ALL Years ALL Phases ALL Segments:** **\$199,900**

TPO Project No: **DT4357551**
LRTP Ref: 06-10
County: DIST/ST-WIDE
Roadway ID:
Lanes Exist:
Lanes Improved:
Lanes Added:
Project Length:
District: 6

Project Description: **DISTRICTWIDE CONGESTED CORRIDOR MASTER PLAN**

Type of Work: **TRANSPORTATION PLANNING** SIS or Non-SIS: **No**

Extra Description:

		Proposed Funding (in \$000s)							
PHASE :	Funding Source	<2023	2022 - 2023	2023 - 2024	2024 - 2025	2025 - 2026	2026 - 2027	>2027	All Years
PLANNING	D	800	200	150	0	0	0	0	1,150
	Total	800	200	150	0	0	0	0	1,150

RESPONSIBLE AGENCY: **FDOT**

Item Segment **TOTAL ALL Years ALL Phases:** **\$1,150**
Item Number: **435755** Item **TOTAL ALL Years ALL Phases ALL Segments:** **\$1,900**

MIAMI-DADE TRANSPORTATION PLANNING ORGANIZATION
TRANSPORTATION IMPROVEMENT PROGRAM
PRIMARY STATE HIGHWAYS AND INTERMODAL



TRANSPORTATION PLANNING

TPO Project No: **DT4357552**
LRTP Ref: 06-10
County: DIST/ST-WIDE
Roadway ID:
Lanes Exist:
Lanes Improved:
Lanes Added:
Project Length:
District: 6

Project Description: **DISTRICTWIDE CONGESTED CORRIDOR MASTER PLAN**

Type of Work: **TRANSPORTATION PLANNING** SIS or Non-SIS: **No**

Extra Description:

PHASE :	Funding Source	Proposed Funding (in \$000s)							All Years
		<2023	2022 - 2023	2023 - 2024	2024 - 2025	2025 - 2026	2026 - 2027	>2027	
	D	0	0	50	200	250	250	0	750
PLANNING	Total	0	0	50	200	250	250	0	750

RESPONSIBLE AGENCY: **FDOT**

Item Segment TOTAL ALL Years ALL Phases: **\$750**

Item Number: 435755 Item TOTAL ALL Years ALL Phases ALL Segments: **\$1,900**

TPO Project No: **DT4393341**
LRTP Ref: 06-09
County: MIAMI-DADE
Roadway ID:
Lanes Exist:
Lanes Improved:
Lanes Added:
Project Length:
District: 6

Project Description: **MIAMI-DADE MPO - FY 2016 / 2017-2017 / 2018 UPWP**

Type of Work: **TRANSPORTATION PLANNING** SIS or Non-SIS: **No**

Extra Description:

PHASE :	Funding Source	Proposed Funding (in \$000s)							All Years
		<2023	2022 - 2023	2023 - 2024	2024 - 2025	2025 - 2026	2026 - 2027	>2027	
		8,456	0	0	0	0	0	0	8,456
PLANNING	Total	8,456	0	0	0	0	0	0	8,456

RESPONSIBLE AGENCY: **MIAMI-DADE COUNTY FLORIDA**

Item Segment TOTAL ALL Years ALL Phases: **\$8,456**

Item Number: 439334 Item TOTAL ALL Years ALL Phases ALL Segments: **\$65,463**

MIAMI-DADE TRANSPORTATION PLANNING ORGANIZATION
TRANSPORTATION IMPROVEMENT PROGRAM
PRIMARY STATE HIGHWAYS AND INTERMODAL



TRANSPORTATION PLANNING

TPO Project No: **DT4393342**
LRTP Ref: 06-09
County: MIAMI-DADE
Roadway ID:
Lanes Exist:
Lanes Improved:
Lanes Added:
Project Length:
District: 6

Project Description: **MIAMI-DADE MPO - FY 2018 / 2019-2019 / 2020 UPWP**

Type of Work: **TRANSPORTATION PLANNING** SIS or Non-SIS: **No**

Extra Description:

		Proposed Funding (in \$000s)							
PHASE :	Funding Source	<2023	2022 - 2023	2023 - 2024	2024 - 2025	2025 - 2026	2026 - 2027	>2027	All Years
		8,052	0	0	0	0	0	0	8,052
PLANNING	Total	8,052	0	0	0	0	0	0	8,052

RESPONSIBLE AGENCY: **MIAMI-DADE COUNTY FLORIDA**

Item Segment TOTAL ALL Years ALL Phases: **\$8,052**

Item Number: 439334 Item TOTAL ALL Years ALL Phases ALL Segments: **\$65,463**

TPO Project No: **DT4393343**
LRTP Ref: 06-09
County: MIAMI-DADE
Roadway ID:
Lanes Exist:
Lanes Improved:
Lanes Added:
Project Length:
District: 6

Project Description: **MIAMI-DADE MPO - FY 2020 / 2021-2021 / 2022 UPWP**

Type of Work: **TRANSPORTATION PLANNING** SIS or Non-SIS: **No**

Extra Description:

		Proposed Funding (in \$000s)							
PHASE :	Funding Source	<2023	2022 - 2023	2023 - 2024	2024 - 2025	2025 - 2026	2026 - 2027	>2027	All Years
		10,824	0	0	0	0	0	0	10,824
PLANNING	Total	10,824	0	0	0	0	0	0	10,824

RESPONSIBLE AGENCY: **MIAMI-DADE COUNTY FLORIDA**

Item Segment TOTAL ALL Years ALL Phases: **\$10,824**

Item Number: 439334 Item TOTAL ALL Years ALL Phases ALL Segments: **\$65,463**

MIAMI-DADE TRANSPORTATION PLANNING ORGANIZATION
TRANSPORTATION IMPROVEMENT PROGRAM
PRIMARY STATE HIGHWAYS AND INTERMODAL



TRANSPORTATION PLANNING

TPO Project No: **DT4393344**
LRTP Ref: 06-09
County: MIAMI-DADE
Roadway ID:
Lanes Exist:
Lanes Improved:
Lanes Added:
Project Length:
District: 6

Project Description: **MIAMI-DADE TPO - FY 2022 / 2023-2023 / 2024 UPWP**

Type of Work: **TRANSPORTATION PLANNING**

SIS or Non-SIS: **No**

Extra Description:

		Proposed Funding (in \$000s)							
PHASE :	Funding Source	<2023	2022 - 2023	2023 - 2024	2024 - 2025	2025 - 2026	2026 - 2027	>2027	All Years
	PL	0	6,085	5,405	0	0	0	0	11,490
	SU	0	2,000	2,000	0	0	0	0	4,000
PLANNING	Total	0	8,085	7,405	0	0	0	0	15,490

RESPONSIBLE AGENCY: **FDOT**

Item Segment TOTAL ALL Years ALL Phases: **\$15,490**

Item Number: 439334

Item TOTAL ALL Years ALL Phases ALL Segments: **\$65,463**

TPO Project No: **DT4393345**
LRTP Ref: 06-10
County: MIAMI-DADE
Roadway ID:
Lanes Exist:
Lanes Improved:
Lanes Added:
Project Length:
District: 6

Project Description: **MIAMI-DADE TPO - FY 2024 / 2025-2025 / 2026 UPWP**

Type of Work: **TRANSPORTATION PLANNING**

SIS or Non-SIS: **No**

Extra Description:

		Proposed Funding (in \$000s)							
PHASE :	Funding Source	<2023	2022 - 2023	2023 - 2024	2024 - 2025	2025 - 2026	2026 - 2027	>2027	All Years
	PL	0	0	0	5,489	5,576	0	0	11,065
	SU	0	0	0	2,000	2,000	0	0	4,000
PLANNING	Total	0	0	0	7,489	7,576	0	0	15,065

RESPONSIBLE AGENCY: **FDOT**

Item Segment TOTAL ALL Years ALL Phases: **\$15,065**

Item Number: 439334

Item TOTAL ALL Years ALL Phases ALL Segments: **\$65,463**

MIAMI-DADE TRANSPORTATION PLANNING ORGANIZATION
TRANSPORTATION IMPROVEMENT PROGRAM
PRIMARY STATE HIGHWAYS AND INTERMODAL



TRANSPORTATION PLANNING

TPO Project No: **DT4393346**
LRTP Ref: 06-10
County: MIAMI-DADE
Roadway ID:
Lanes Exist:
Lanes Improved:
Lanes Added:
Project Length:
District: 6

Project Description: **MIAMI-DADE TPO FY 2026 / 2027 AND 2027 / 2028 UPWP**

Type of Work: **TRANSPORTATION PLANNING** SIS or Non-SIS: **No**

Extra Description:

PHASE :	Funding Source	Proposed Funding (in \$000s)							All Years
		<2023	2022 - 2023	2023 - 2024	2024 - 2025	2025 - 2026	2026 - 2027	>2027	
	PL	0	0	0	0	0	5,576	0	5,576
	SU	0	0	0	0	0	2,000	0	2,000
PLANNING	Total	0	0	0	0	0	7,576	0	7,576

RESPONSIBLE AGENCY: **FDOT**

Item Segment TOTAL ALL Years ALL Phases: **\$7,576**

Item Number: 439334 Item TOTAL ALL Years ALL Phases ALL Segments: **\$65,463**

TPO Project No: **DT4441951**
LRTP Ref: 06-10
County: MIAMI-DADE
Roadway ID:
Lanes Exist:
Lanes Improved:
Lanes Added:
Project Length:
District: 6

Project Description: **PEDESTRIAN & BICYCLE SAFETY EDUCATION FOR HIGH SCHOOL STUDENTS**

Type of Work: **PUBLIC INFORMATION/EDUCATION** SIS or Non-SIS: **No**

Extra Description:

PHASE :	Funding Source	Proposed Funding (in \$000s)							All Years
		<2023	2022 - 2023	2023 - 2024	2024 - 2025	2025 - 2026	2026 - 2027	>2027	
	LF	0	0	77	0	0	0	0	77
	SA	0	0	5	0	0	0	0	5
	SU	0	0	77	0	0	0	0	77
PLANNING	Total	0	0	159	0	0	0	0	159

RESPONSIBLE AGENCY: **UNIVERSITY OF MIAMI**

Item Segment TOTAL ALL Years ALL Phases: **\$159**

Item Number: 444195 Item TOTAL ALL Years ALL Phases ALL Segments: **\$159**

MIAMI-DADE TRANSPORTATION PLANNING ORGANIZATION
TRANSPORTATION IMPROVEMENT PROGRAM
PRIMARY STATE HIGHWAYS AND INTERMODAL



TRANSPORTATION PLANNING

TPO Project No: **DT4446261**
LRTP Ref: 06-10
County: DIST/ST-WIDE
Roadway ID:
Lanes Exist:
Lanes Improved:
Lanes Added:
Project Length:
District: 6

Project Description: **REGIONAL PLANNING COUNCIL SUPPORT**

Type of Work: **TRANSPORTATION PLANNING**

SIS or Non-SIS: **No**

Extra Description:

		Proposed Funding (in \$000s)							
PHASE :	Funding Source	<2023	2022 - 2023	2023 - 2024	2024 - 2025	2025 - 2026	2026 - 2027	>2027	All Years
	DS	150	50	50	0	0	0	0	250
PLANNING	Total	150	50	50	0	0	0	0	250

RESPONSIBLE AGENCY: **FDOT**

Item Segment TOTAL ALL Years ALL Phases: **\$250**

Item Number: **444626** Item TOTAL ALL Years ALL Phases ALL Segments: **\$400**

TPO Project No: **DT4446262**
LRTP Ref: 06-10
County: DIST/ST-WIDE
Roadway ID:
Lanes Exist:
Lanes Improved:
Lanes Added:
Project Length:
District: 6

Project Description: **REGIONAL PLANNING COUNCIL SUPPORT**

Type of Work: **TRANSPORTATION PLANNING**

SIS or Non-SIS: **No**

Extra Description:

		Proposed Funding (in \$000s)							
PHASE :	Funding Source	<2023	2022 - 2023	2023 - 2024	2024 - 2025	2025 - 2026	2026 - 2027	>2027	All Years
	DS	0	0	0	50	50	50	0	150
PLANNING	Total	0	0	0	50	50	50	0	150

RESPONSIBLE AGENCY: **FDOT**

Item Segment TOTAL ALL Years ALL Phases: **\$150**

Item Number: **444626** Item TOTAL ALL Years ALL Phases ALL Segments: **\$400**

MIAMI-DADE TRANSPORTATION PLANNING ORGANIZATION
TRANSPORTATION IMPROVEMENT PROGRAM
PRIMARY STATE HIGHWAYS AND INTERMODAL



TRANSPORTATION PLANNING

TPO Project No: **DT4477671**
LRTP Ref: 06-10
County: DIST/ST-WIDE
Roadway ID:
Lanes Exist:
Lanes Improved:
Lanes Added:
Project Length:
District: 6

Project Description: **DISTRICTWIDE AVIATION / SEAPORT CONSULTANT SERVICES**

Type of Work: **PTO STUDIES**

SIS or Non-SIS: **No**

Extra Description:

PHASE :

PLANNING

Proposed Funding (in \$000s)								
Funding Source	<2023	2022 - 2023	2023 - 2024	2024 - 2025	2025 - 2026	2026 - 2027	>2027	All Years
D	0	0	0	0	150	150	0	300
Total	0	0	0	0	150	150	0	300

RESPONSIBLE AGENCY: **FDOT**

Item Segment TOTAL ALL Years ALL Phases: **\$300**

Item Number: **447767**

Item TOTAL ALL Years ALL Phases ALL Segments: **\$300**

TPO Project No: **DT4481231**
LRTP Ref: 06-10
County: DIST/ST-WIDE
Roadway ID:
Lanes Exist:
Lanes Improved:
Lanes Added:
Project Length:
District: 6

Project Description: **DISTRICTWIDE FREIGHT CONSULTANT SERVICES**

Type of Work: **PTO STUDIES**

SIS or Non-SIS: **No**

Extra Description:

PHASE :

PLANNING

Proposed Funding (in \$000s)								
Funding Source	<2023	2022 - 2023	2023 - 2024	2024 - 2025	2025 - 2026	2026 - 2027	>2027	All Years
D	120	93	150	150	150	0	0	663
DS	50	0	0	0	0	0	0	50
Total	170	93	150	150	150	0	0	713

RESPONSIBLE AGENCY: **FDOT**

Item Segment TOTAL ALL Years ALL Phases: **\$713**

Item Number: **448123**

Item TOTAL ALL Years ALL Phases ALL Segments: **\$863**

MIAMI-DADE TRANSPORTATION PLANNING ORGANIZATION
TRANSPORTATION IMPROVEMENT PROGRAM
PRIMARY STATE HIGHWAYS AND INTERMODAL



TRANSPORTATION PLANNING

TPO Project No: **DT4481232**
LRTP Ref: 06-10
County: DIST/ST-WIDE
Roadway ID:
Lanes Exist:
Lanes Improved:
Lanes Added:
Project Length:
District: 6

Project Description: **DISTRICTWIDE FREIGHT CONSULTANT SERVICES**

Type of Work: **PTO STUDIES**

SIS or Non-SIS: **No**

Extra Description:

PHASE :

PLANNING

Proposed Funding (in \$000s)								
Funding Source	<2023	2022 - 2023	2023 - 2024	2024 - 2025	2025 - 2026	2026 - 2027	>2027	All Years
D	0	0	0	0	0	150	0	150
Total	0	0	0	0	0	150	0	150

RESPONSIBLE AGENCY: **FDOT**

Item Segment TOTAL ALL Years ALL Phases: **\$150**

Item Number: **448123**

Item TOTAL ALL Years ALL Phases ALL Segments: **\$863**

TPO Project No: **DT4481501**
LRTP Ref: 06-10
County: DIST/ST-WIDE
Roadway ID:
Lanes Exist:
Lanes Improved:
Lanes Added:
Project Length:
District: 6

Project Description: **DISTRICTWIDE MODAL INSPECTIONS CONSULTANT SERVICES**

Type of Work: **PTO STUDIES**

SIS or Non-SIS: **No**

Extra Description:

PHASE :

PLANNING

Proposed Funding (in \$000s)								
Funding Source	<2023	2022 - 2023	2023 - 2024	2024 - 2025	2025 - 2026	2026 - 2027	>2027	All Years
D	0	0	500	500	500	450	0	1,950
Total	0	0	500	500	500	450	0	1,950

RESPONSIBLE AGENCY: **FDOT**

Item Segment TOTAL ALL Years ALL Phases: **\$1,950**

Item Number: **448150**

Item TOTAL ALL Years ALL Phases ALL Segments: **\$1,950**

MIAMI-DADE TRANSPORTATION PLANNING ORGANIZATION
TRANSPORTATION IMPROVEMENT PROGRAM
PRIMARY STATE HIGHWAYS AND INTERMODAL



TRANSPORTATION PLANNING

TPO Project No: **DT4481511**
LRTP Ref: 06-10
County: DIST/ST-WIDE
Roadway ID:
Lanes Exist:
Lanes Improved:
Lanes Added:
Project Length:
District: 6

Project Description: **DISTRICTWIDE MODAL INSPECTIONS
CONSULTANT SERVICES**

Type of Work: **PTO STUDIES**

SIS or Non-SIS: **No**

Extra Description:

PHASE :

PLANNING

Proposed Funding (in \$000s)								
Funding Source	<2023	2022 - 2023	2023 - 2024	2024 - 2025	2025 - 2026	2026 - 2027	>2027	All Years
D	0	0	500	500	500	450	0	1,950
Total	0	0	500	500	500	450	0	1,950

RESPONSIBLE AGENCY: **FDOT**

Item Segment TOTAL ALL Years ALL Phases: **\$1,950**

Item Number: **448151**

Item TOTAL ALL Years ALL Phases ALL Segments: **\$1,950**

TPO Project No: **DT4481731**
LRTP Ref: 06-10
County: DIST/ST-WIDE
Roadway ID:
Lanes Exist:
Lanes Improved:
Lanes Added:
Project Length:
District: 6

Project Description: **DISTRICTWIDE RAIL CONSULTANT
SERVICES**

Type of Work: **PTO STUDIES**

SIS or Non-SIS: **No**

Extra Description:

PHASE :

PLANNING

Proposed Funding (in \$000s)								
Funding Source	<2023	2022 - 2023	2023 - 2024	2024 - 2025	2025 - 2026	2026 - 2027	>2027	All Years
D	0	0	150	123	150	101	0	524
Total	0	0	150	123	150	101	0	524

RESPONSIBLE AGENCY: **FDOT**

Item Segment TOTAL ALL Years ALL Phases: **\$524**

Item Number: **448173**

Item TOTAL ALL Years ALL Phases ALL Segments: **\$524**

MIAMI-DADE TRANSPORTATION PLANNING ORGANIZATION
TRANSPORTATION IMPROVEMENT PROGRAM
PRIMARY STATE HIGHWAYS AND INTERMODAL



TRANSPORTATION PLANNING

TPO Project No: **DT4482221**
LRTP Ref: 06-10
County: DIST/ST-WIDE
Roadway ID:
Lanes Exist:
Lanes Improved:
Lanes Added:
Project Length:
District: 6

Project Description: **DISTRICTWIDE SYSTEMS PLANNING
CONSULTANT SUPPORT**

Type of Work: **TRANSPORTATION PLANNING** SIS or Non-SIS: **No**

Extra Description:

		Proposed Funding (in \$000s)							
PHASE :	Funding Source	<2023	2022 - 2023	2023 - 2024	2024 - 2025	2025 - 2026	2026 - 2027	>2027	All Years
	D	0	150	200	200	250	250	0	1,050
PLANNING	Total	0	150	200	200	250	250	0	1,050

RESPONSIBLE AGENCY: **FDOT**

Item Segment TOTAL ALL Years ALL Phases: **\$1,050**

Item Number: **448222** Item TOTAL ALL Years ALL Phases ALL Segments: **\$2,500**

TPO Project No: **DT4482222**
LRTP Ref: 06-10
County: DIST/ST-WIDE
Roadway ID:
Lanes Exist:
Lanes Improved:
Lanes Added:
Project Length:
District: 6

Project Description: **DISTRICTWIDE SYSTEMS PLANNING
CONSULTANT SUPPORT**

Type of Work: **TRANSPORTATION PLANNING** SIS or Non-SIS: **No**

Extra Description:

		Proposed Funding (in \$000s)							
PHASE :	Funding Source	<2023	2022 - 2023	2023 - 2024	2024 - 2025	2025 - 2026	2026 - 2027	>2027	All Years
	D	0	150	200	200	150	250	0	950
PLANNING	Total	0	150	200	200	150	250	0	950

RESPONSIBLE AGENCY: **FDOT**

Item Segment TOTAL ALL Years ALL Phases: **\$950**

Item Number: **448222** Item TOTAL ALL Years ALL Phases ALL Segments: **\$2,500**

MIAMI-DADE TRANSPORTATION PLANNING ORGANIZATION
TRANSPORTATION IMPROVEMENT PROGRAM
PRIMARY STATE HIGHWAYS AND INTERMODAL



TRANSPORTATION PLANNING

TPO Project No: **DT4482223**
LRTP Ref: 06-10
County: DIST/ST-WIDE
Roadway ID:
Lanes Exist:
Lanes Improved:
Lanes Added:
Project Length:
District: 6

Project Description: **DISTRICTWIDE SYSTEMS PLANNING
CONSULTANT SUPPORT**

Type of Work: **TRANSPORTATION PLANNING** SIS or Non-SIS: **No**

Extra Description:

		Proposed Funding (in \$000s)							
PHASE :	Funding Source	<2023	2022 - 2023	2023 - 2024	2024 - 2025	2025 - 2026	2026 - 2027	>2027	All Years
	D	0	0	0	0	0	250	0	250
PLANNING	Total	0	0	0	0	0	250	0	250

RESPONSIBLE AGENCY: **FDOT**

Item Segment TOTAL ALL Years ALL Phases: **\$250**

Item Number: **448222** Item TOTAL ALL Years ALL Phases ALL Segments: **\$2,500**

TPO Project No: **DT4482224**
LRTP Ref: 06-10
County: DIST/ST-WIDE
Roadway ID:
Lanes Exist:
Lanes Improved:
Lanes Added:
Project Length:
District: 6

Project Description: **DISTRICTWIDE SYSTEMS PLANNING
CONSULTANT SUPPORT**

Type of Work: **TRANSPORTATION PLANNING** SIS or Non-SIS: **No**

Extra Description:

		Proposed Funding (in \$000s)							
PHASE :	Funding Source	<2023	2022 - 2023	2023 - 2024	2024 - 2025	2025 - 2026	2026 - 2027	>2027	All Years
	D	0	0	0	0	0	250	0	250
PLANNING	Total	0	0	0	0	0	250	0	250

RESPONSIBLE AGENCY: **FDOT**

Item Segment TOTAL ALL Years ALL Phases: **\$250**

Item Number: **448222** Item TOTAL ALL Years ALL Phases ALL Segments: **\$2,500**

MIAMI-DADE TRANSPORTATION PLANNING ORGANIZATION
TRANSPORTATION IMPROVEMENT PROGRAM
PRIMARY STATE HIGHWAYS AND INTERMODAL



TRANSPORTATION PLANNING

TPO Project No: **DT4482301**
LRTP Ref: 06-10
County: DIST/ST-WIDE
Roadway ID:
Lanes Exist:
Lanes Improved:
Lanes Added:
Project Length:
District: 6

Project Description: **DISTRICTWIDE TRANSIT CONSULTANT SERVICES**

Type of Work: **PTO STUDIES**

SIS or Non-SIS: **No**

Extra Description:

PHASE :	Funding Source	Proposed Funding (in \$000s)							All Years
		<2023	2022 - 2023	2023 - 2024	2024 - 2025	2025 - 2026	2026 - 2027	>2027	
	D	0	0	150	150	150	101	0	551
PLANNING	Total	0	0	150	150	150	101	0	551

RESPONSIBLE AGENCY: **FDOT**

Item Segment TOTAL ALL Years ALL Phases: **\$551**

Item Number: 448230 Item TOTAL ALL Years ALL Phases ALL Segments: **\$551**

TPO Project No: **DT4495021**
LRTP Ref: 06-09
County: MIAMI-DADE
Roadway ID:
Lanes Exist:
Lanes Improved:
Lanes Added:
Project Length:
District: 6

Project Description: **UNIVERSITY OF MIAMI EXPANSION OF WALKSAFE & BIKESAFE PROGRAMS FOR K-8**

Type of Work: **PUBLIC INFORMATION/EDUCATION**

SIS or Non-SIS: **No**

Extra Description:

PHASE :	Funding Source	Proposed Funding (in \$000s)							All Years
		<2023	2022 - 2023	2023 - 2024	2024 - 2025	2025 - 2026	2026 - 2027	>2027	
	TALT	0	904	0	0	0	0	0	904
PLANNING	Total	0	904	0	0	0	0	0	904

RESPONSIBLE AGENCY: **FDOT**

Item Segment TOTAL ALL Years ALL Phases: **\$904**

Item Number: 449502 Item TOTAL ALL Years ALL Phases ALL Segments: **\$904**

MIAMI-DADE TRANSPORTATION PLANNING ORGANIZATION
TRANSPORTATION IMPROVEMENT PROGRAM
PRIMARY STATE HIGHWAYS AND INTERMODAL



TRANSPORTATION PLANNING

TPO Project No: **DT4497491**
LRTP Ref: 06-10
County: DIST/ST-WIDE
Roadway ID:
Lanes Exist:
Lanes Improved:
Lanes Added:
Project Length:
District: 6

Project Description: **2020 CENSUS DATA - FUNCTIONAL CLASSIFICATION UPDATES**

Type of Work: **PLANNING MODELS/DATA UPDATE**

SIS or Non-SIS: **No**

Extra Description:

PHASE :	Funding Source	Proposed Funding (in \$000s)							All Years
		<2023	2022 - 2023	2023 - 2024	2024 - 2025	2025 - 2026	2026 - 2027	>2027	
	DDR	0	300	0	0	0	0	0	300
PLANNING	Total	0	300	0	0	0	0	0	300

RESPONSIBLE AGENCY: **FDOT**

Item Segment TOTAL ALL Years ALL Phases: **\$300**

Item Number: 449749 Item TOTAL ALL Years ALL Phases ALL Segments: **\$300**

Yearly Totals	\$162,440	\$21,350	\$16,366	\$97,375	\$44,896	\$55,057	\$29,437	\$426,921
TRANSPORTATION PLANNING				5 Year TIP Total				\$235,044

MIAMI-DADE TRANSPORTATION PLANNING ORGANIZATION
TRANSPORTATION IMPROVEMENT PROGRAM
PRIMARY STATE HIGHWAYS AND INTERMODAL



TOTAL COSTS - ALL PROJECTS

Yearly Totals	\$7,085,509	\$802,407	\$676,684	\$879,535	\$929,871	\$583,703	\$1,603,003	\$12,560,712
Florida Department of Transportation				<i>5 Year TIP Total</i>			<i>\$3,872,200</i>	



TRANSPORTATION IMPROVEMENT PROGRAM (TIP) PART 2: 5-YEAR PROJECT LISTING

FLORIDA'S TURNPIKE ENTERPRISE



PORTMIAMI



Private Sector



Miami-Dade Transportation
Planning Organization



TIP • FISCAL YEARS 2022/2023 TO 2026/2027
FLORIDA'S TURNPIKE ENTERPRISE
FLORIDA DEPARTMENT OF TRANSPORTATION

Florida's Turnpike Enterprise continues to invest significant funding for transportation infrastructure in District Six. In fact, in recent years investments totaling more than \$1.4 billion have been made on the Turnpike System in Miami-Dade County. This includes funding for major capacity improvements on over 34 miles of the Turnpike Mainline / SR 821 from SW 288th Street / Biscayne Drive to I-75, interchange improvements at SW 312th Street / Campbell Drive, and a new interchange at NW 170th Street, as well as other safety, maintenance, and operations projects. These projects are listed in the table below.

PROJECT TYPE	FACILITY	LOCATION	FPN
Add Lanes	Turnpike Mainline / SR 821	SW 288 th Street / Biscayne Drive to I-75 (MP 5 to MP 39)	423372-2,-3 415488-1 406096-1,-2,-3 415051-1,-2 427146-1,-2 415051-4,-5 435543-1 427685-1,-2 435542-1
Interchange	Turnpike Mainline / SR 821	SW 312 th Street / Campbell Drive (MP 2)	435462-1
Interchange	Turnpike Mainline / SR 821	NW 170 th Street (MP 37) New Interchange Buttonhook at NW 107 th Avenue Flyover Bridge over NW 170 th Street	443790-1,-2

PROJECT TYPE	FACILITY	LOCATION	FPN
Miscellaneous	Turnpike Mainline / SR 821	Thermoplastic (MP 19 to MP 26)	406096-6
		Ramp Intersection (MP 27)	427687-1,-2
		Safety Improvements (MP 29)	433929-1
		Lighting Renovations at Snapper Creek Plaza (MP 19)	443880-1
		Thru Lane Implementation (MP 4 to MP 27)	443882-2,-5,-6
		Okeechobee Road / US 27 Improvements	435542-3
		SR 924 West Extension	443747-1
	Turnpike Mainline / SR 91	Dolphin Plaza Renovations	415462-9
		Dolphin Stadium Interchange (MP 2X) Ultimate	441067-1
		All-Electronic Tolling (AET) Installation	

Florida's Turnpike Enterprise continues to make project investments in District Six. In FY 2023 through FY 2027, Turnpike projects with construction funding total over \$494 million within Miami-Dade County.

The following summarizes project phase information that is referenced in subsequent project tables:

PHASE		FUNDING CODE
ENV	Environmental	C2, C8
PE	Preliminary Engineering	31, 32
ROW	Right of Way	41, 43, 45, 4B
RRU	Railroad and Utilities	56, 57
CST	Construction	52, 53, 54, 58, 61, 62

SUMMARY OF MAJOR PROJECT FUNDING BY PROJECT TYPE

The table below summarizes the funding programmed for the major Turnpike projects in the Tentative Five-Year Work Program (FY 2023 through FY 2027) that are located in District Six.

PROJECT TYPE	FISCAL YEAR					5 YEAR TOTAL
	FY 2023	FY 2024	FY 2025	FY 2026	FY 2027	
Add Lanes & Reconstruction	\$2,357,000	\$180,000	\$887,000	\$50,000	\$92,817,000	\$96,291,000
Interchange Improvements	\$319,327,000	\$0	\$49,875,000	\$0	\$0	\$369,202,000
MAJOR PROJECTS TOTAL	\$321,684,000	\$180,000	\$50,762,000	\$50,000	\$92,817,000	\$465,493,000

SUMMARY OF MAJOR PROJECTS BY COUNTY

MIAMI-DADE COUNTY PROJECTS

WIDEN THE TURNPIKE MAINLINE / SR 91 FROM THE GOLDEN GLADES TOLL PLAZA (MP 0.4X) TO THE MIAMI-DADE / BROWARD COUNTY LINE (MP 3.3X)

FPN: 423373-5

The project widens a segment of the Turnpike Mainline / SR 91 from the Golden Glades Toll Plaza to the Miami-Dade / Broward County Line. The widening will increase the number of travel lanes from six to eight. Work includes pavement widening, milling and resurfacing, All-Electronic Tolling (AET) gantry replacement, bridge widening and replacement, and interchange improvements at NW 199th Street (MP 2X).

PHASE	FISCAL YEAR					5 YEAR TOTAL
	FY 2023	FY 2024	FY 2025	FY 2026	FY 2027	
ENV	\$0	\$120,000	\$0	\$50,000	\$0	\$170,000
PE	\$495,000	\$0	\$0	\$0	\$0	\$495,000
ROW	\$30,000	\$60,000	\$887,000	\$0	\$0	\$977,000
RRU	\$1,832,000	\$0	\$0	\$0	\$0	\$1,832,000
CST	\$0	\$0	\$0	\$0	\$92,817,000	\$92,817,000
TOTAL	\$2,357,000	\$180,000	\$887,000	\$50,000	\$92,817,000	\$96,291,000

INTERCHANGE IMPROVEMENTS ON THE TURNPIKE MAINLINE / SR 91 AT I-95 / US 441 / SR 826 (GOLDEN GLADES) (MP 0X)

FPN: 437053-1,-2,-3,-4,-5

The project improves operations at the I-95 / US 441 / SR 826 (Golden Glades) interchange. The project includes improved northbound and southbound connections between I-95 and the Turnpike Mainline / SR 91. Improvements also include reconstruction of the express lanes and general toll lanes along I-95, and ramp improvements from the Turnpike Mainline / SR 91 to SR 826 and SR 9A. Additionally, the Turnpike Mainline / SR 91 northbound ramps from NW 167th Street and SR 826, and the southbound ramp to NW 167th Street will be reconstructed. FTE is managing and funding FPN: 437053-5, while other portions of the project (FPN: 437053-1 through -4) are funded by FTE, but are being managed by FDOT District 6. This project goes with FDOT District 6 project FPN: 428358-1,-4,-6,-8.

PHASE	FISCAL YEAR					5 YEAR TOTAL
	FY 2023	FY 2024	FY 2025	FY 2026	FY 2027	
RRU	\$1,858,000	\$0	\$0	\$0	\$0	\$1,858,000
CST	\$317,069,000	\$0	\$1,730,000	\$0	\$0	\$318,799,000
TOTAL	\$318,927,000	\$0	\$1,730,000	\$0	\$0	\$320,657,000

INTERCHANGE AND SURFACE STREET IMPROVEMENTS ON THE TURNPIKE MAINLINE / SR 821 AT SW 216TH STREET (MP 11) AND SW 211TH STREET / CARIBBEAN BOULEVARD (MP 12)

FPN: 437211-1

The project increases operational capacity, improves safety, addresses roadway and structural deficiencies, and enhances overall traffic operations on the Turnpike Mainline / SR 821 at the SW 216th Street and SW 211th Street / Caribbean Boulevard interchanges. The project also includes improvements along the Turnpike Mainline / SR 821 between the two interchanges.

PHASE	FISCAL YEAR					5 YEAR TOTAL
	FY 2023	FY 2024	FY 2025	FY 2026	FY 2027	
ENV	\$100,000	\$0	\$0	\$0	\$0	\$100,000
PE	\$300,000	\$0	\$0	\$0	\$0	\$300,000
CST	\$0	\$0	\$48,145,000	\$0	\$0	\$48,145,000
TOTAL	\$400,000	\$0	\$48,145,000	\$0	\$0	\$48,545,000

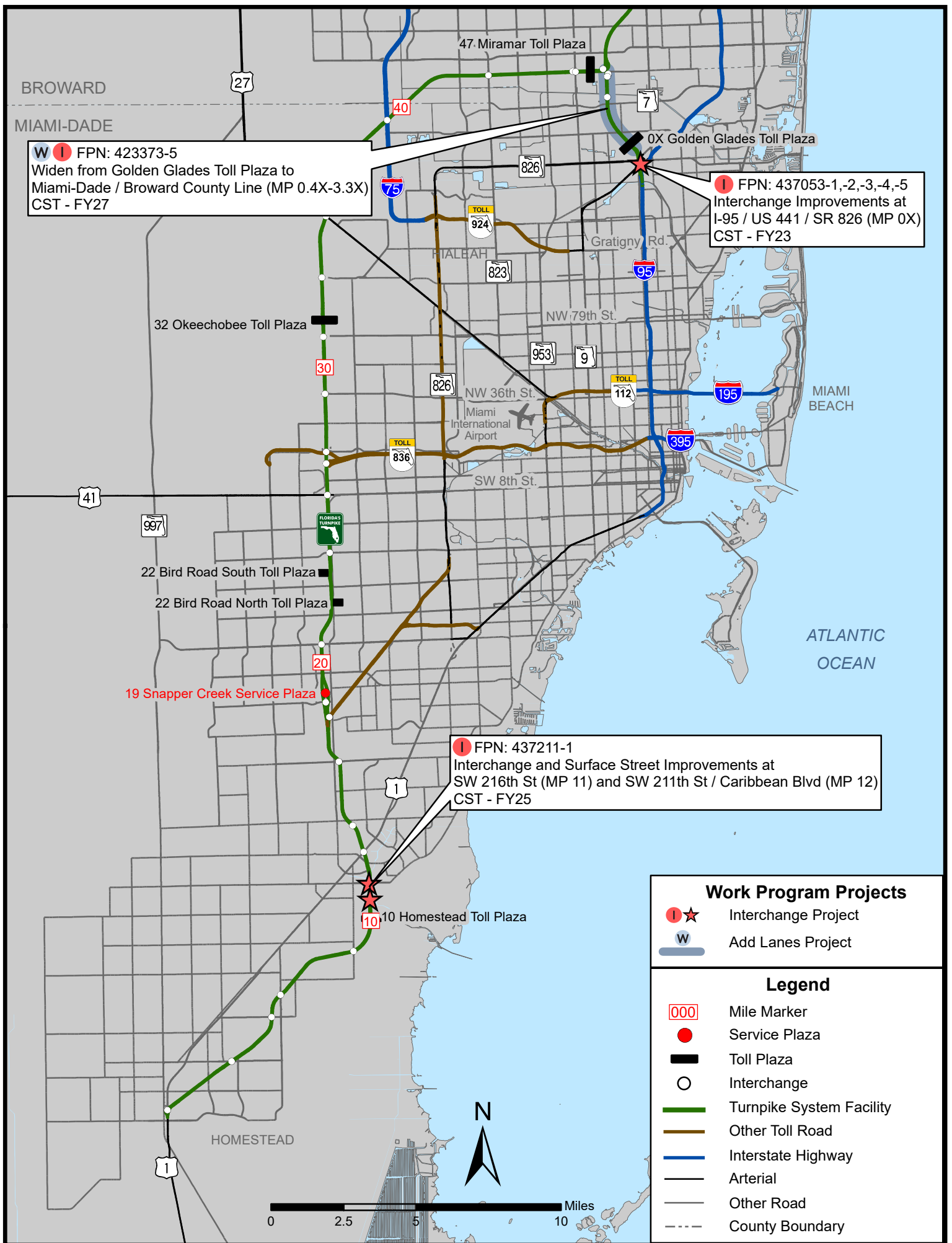
SUMMARY OF MINOR PROJECT FUNDING BY PROJECT TYPE

Minor projects may include bridge paintings / rehabilitations, intelligent transportation systems (ITS) upgrades, signing / pavement markings, guardrail / safety improvements, landscaping, and other miscellaneous types. The table below summarizes the funding programmed for minor projects along Turnpike facilities throughout the District.

PROJECT TYPE	FISCAL YEAR					5 YEAR TOTAL
	FY 2023	FY 2024	FY 2025	FY 2026	FY 2027	
ITS Upgrades	\$21,236,000	\$0	\$0	\$0	\$0	\$21,236,000
Service Plaza Improvements	\$0	\$0	\$0	\$7,615,000	\$0	\$7,615,000
MINOR PROJECTS TOTAL	\$21,236,000	\$0	\$0	\$7,615,000	\$0	\$28,851,000

SUMMARY OF ALL PROJECT FUNDING

PROJECT TYPE	FISCAL YEAR					5 YEAR TOTAL
	FY 2023	FY 2024	FY 2025	FY 2026	FY 2027	
Minor Projects Total	\$21,236,000	\$0	\$0	\$7,615,000	\$0	\$28,851,000
Major Projects Total	\$321,684,000	\$180,000	\$50,762,000	\$50,000	\$92,817,000	\$465,493,000
TOTAL	\$342,920,000	\$180,000	\$50,762,000	\$7,665,000	\$92,817,000	\$494,344,000



MIAMI-DADE TRANSPORTATION PLANNING ORGANIZATION
TRANSPORTATION IMPROVEMENT PROGRAM
FDOT TURNPIKE ENTERPRISE



TURNPIKE

TPO Project No: **TP1903612**
L RTP Ref.: 06-10
County: MIAMI-DADE
Roadway ID:
Lanes Exist:
Lanes Improved:
Lanes Added:
Project Length:
District: 6

Project Description: **SUNPASS TRANSPONDER PURCHASE (DADE COUNTY-CM)**

Type of Work: **FUNDING ACTION**

PHASE :	Funding Source	Proposed Funding (in \$000s)							All Years
		<2023	2022 - 2023	2023 - 2024	2024 - 2025	2025 - 2026	2026 - 2027	>2027	
		600	0	0	0	0	0	0	600
CAPITAL	Total	600	0	0	0	0	0	0	600

RESPONSIBLE AGENCY: **FDOT**

Item Segment TOTAL ALL Years ALL Phases: **\$600**

Item Number: 190361

Item TOTAL ALL Years ALL Phases All Segments: **\$600**

TPO Project No: **TP1907754**
L RTP Ref.: 06-10
County: MIAMI-DADE
Roadway ID:
Lanes Exist:
Lanes Improved:
Lanes Added:
Project Length:
District: 6

Project Description: **DOLPHIN TOLL PLAZA TUNNEL VENTILATION**

Type of Work: **PERIODIC MAINTENANCE**

PHASE :	Funding Source	Proposed Funding (in \$000s)							All Years
		<2023	2022 - 2023	2023 - 2024	2024 - 2025	2025 - 2026	2026 - 2027	>2027	
		69	0	0	0	0	0	0	69
CONSTRUCTION	Total	69	0	0	0	0	0	0	69

RESPONSIBLE AGENCY: **FDOT**

Item Segment TOTAL ALL Years ALL Phases: **\$69**

Item Number: 190775

Item TOTAL ALL Years ALL Phases All Segments: **\$69**

***Project is not funded in L RTP and will require a L RTP amendment.

***Project was funded in a previous TIP.

MIAMI-DADE TRANSPORTATION PLANNING ORGANIZATION
TRANSPORTATION IMPROVEMENT PROGRAM
FDOT TURNPIKE ENTERPRISE



TURNPIKE

TPO Project No: **TP1926315**
L RTP Ref.: 06-10
County: MIAMI-DADE
Roadway ID:
Lanes Exist:
Lanes Improved:
Lanes Added:
Project Length: 43.208
District: 6

Project Description: **NPDES FOR DRAINAGE AREAS DISCHARGING**

Type of Work: **DRAINAGE IMPROVEMENTS**

PHASE :	Funding Source	Proposed Funding (in \$000s)							All Years
		<2023	2022 - 2023	2023 - 2024	2024 - 2025	2025 - 2026	2026 - 2027	>2027	
		17	0	0	0	0	0	0	17
PRELIMINARY ENGINEERING	Total	17	0	0	0	0	0	0	17

RESPONSIBLE AGENCY: **FDOT**

Item Segment TOTAL ALL Years ALL Phases: **\$17**

Item Number: 192631 Item TOTAL ALL Years ALL Phases All Segments: **\$17**

TPO Project No: **TP4060961**
L RTP Ref.: 07-38
County: MIAMI-DADE
Roadway ID:
Lanes Exist:
Lanes Improved:
Lanes Added:
Project Length: 4.927
District: 6

Project Description: **WIDEN HEFT - NORTH OF EUREKA TO SOUTH OF KILLIAN PKWY (14.5-19.4) INCLUDES MANAGED LANES**

Type of Work: **ADD LANES & RECONSTRUCT**

PHASE :	Funding Source	Proposed Funding (in \$000s)							All Years
		<2023	2022 - 2023	2023 - 2024	2024 - 2025	2025 - 2026	2026 - 2027	>2027	
	LF	13,591	0	0	0	0	0	0	13,591
	LFU	956	0	0	0	0	0	0	956
	PKBD	150,680	0	0	0	0	0	0	150,680
	PKYI	9,123	0	0	0	0	0	0	9,123

***Project is not funded in L RTP and will require a L RTP amendment.

***Project was funded in a previous TIP.

MIAMI-DADE TRANSPORTATION PLANNING ORGANIZATION
TRANSPORTATION IMPROVEMENT PROGRAM
FDOT TURNPIKE ENTERPRISE



TURNPIKE

TPO Project No: **TP4060961**
 LRTP Ref.: 07-38
 County: MIAMI-DADE
 Roadway ID:
 Lanes Exist:
 Lanes Improved:
 Lanes Added:
 Project Length: 4.927
 District: 6

Project Description: **WIDEN HEFT - NORTH OF EUREKA TO SOUTH OF KILLIAN PKWY (14.5-19.4) INCLUDES MANAGED LANES**

Type of Work: **ADD LANES & RECONSTRUCT**

		Proposed Funding (in \$000s)							
PHASE :	Funding Source	<2023	2022 - 2023	2023 - 2024	2024 - 2025	2025 - 2026	2026 - 2027	>2027	All Years
DESIGN/BUILD	Total	174,350	0	0	0	0	0	0	174,350
	PKYI	2,871	0	0	0	0	0	0	2,871
PROJECT DEVELOPMENT AND ENVIRONMENTAL	Total	2,871	0	0	0	0	0	0	2,871
	PKYI	20,504	0	0	0	0	0	0	20,504
PRELIMINARY ENGINEERING	Total	20,504	0	0	0	0	0	0	20,504
	PKYI	3	0	0	0	0	0	0	3
RIGHT OF WAY	Total	3	0	0	0	0	0	0	3
	DSBT	2	0	0	0	0	0	0	2
	LF	1,097	0	0	0	0	0	0	1,097
	PKYI	1,414	0	0	0	0	0	0	1,414
	Total	2,513	0	0	0	0	0	0	2,513
RAILROAD & UTILITIES									

RESPONSIBLE AGENCY: **Turnpike Enterprise**

Item Segment TOTAL ALL Years ALL Phases: **\$200,241**
 Item Number: 406096 Item TOTAL ALL Years ALL Phases All Segments: **\$224,084**

***Project is not funded in LRTP and will require a LRTP amendment.

***Project was funded in a previous TIP.

MIAMI-DADE TRANSPORTATION PLANNING ORGANIZATION
TRANSPORTATION IMPROVEMENT PROGRAM
FDOT TURNPIKE ENTERPRISE



TURNPIKE

TPO Project No: **TP4060962**
LRTP Ref.: 07-38
County: MIAMI-DADE
Roadway ID:
Lanes Exist:
Lanes Improved:
Lanes Added:
Project Length: 5.968
District: 6

Project Description:

LANDSCAPING HEFT

FROM NORTH OF EUREKA

TO SOUTH OF KILLIAN PKWY

Type of Work:

LANDSCAPING

PHASE :

		Proposed Funding (in \$000s)							
PHASE :	Funding Source	<2023	2022 - 2023	2023 - 2024	2024 - 2025	2025 - 2026	2026 - 2027	>2027	All Years
		375	0	0	0	0	0	0	375
DESIGN/BUILD	Total	375	0	0	0	0	0	0	375

RESPONSIBLE AGENCY: **Turnpike Enterprise**

Item Segment TOTAL ALL Years ALL Phases: **\$375**

Item Number: 406096

Item TOTAL ALL Years ALL Phases All Segments: **\$224,084**

TPO Project No: **TP4060963**
LRTP Ref.: 07-38
County: MIAMI-DADE
Roadway ID:
Lanes Exist:
Lanes Improved:
Lanes Added:
Project Length: 4.000
District: 6

Project Description:

THERMOPLASTIC FOR WIDEN HEFT

FROM NORTH OF EUREKA

TO SOUTH OF KILLIAN

Type of Work:

SIGNING/PAVEMENT MARKINGS

PHASE :

		Proposed Funding (in \$000s)							
PHASE :	Funding Source	<2023	2022 - 2023	2023 - 2024	2024 - 2025	2025 - 2026	2026 - 2027	>2027	All Years
	PKYI	472	0	0	0	0	0	0	472
CONSTRUCTION	Total	472	0	0	0	0	0	0	472

RESPONSIBLE AGENCY: **Turnpike Enterprise**

Item Segment TOTAL ALL Years ALL Phases: **\$472**

Item Number: 406096

Item TOTAL ALL Years ALL Phases All Segments: **\$224,084**

***Project is not funded in LRTP and will require a LRTP amendment.

***Project was funded in a previous TIP.

MIAMI-DADE TRANSPORTATION PLANNING ORGANIZATION
TRANSPORTATION IMPROVEMENT PROGRAM
FDOT TURNPIKE ENTERPRISE



TURNPIKE

TPO Project No: **TP4060964**
LRTP Ref.: 06-10
County: MIAMI-DADE
Roadway ID:
Lanes Exist:
Lanes Improved:
Lanes Added:
Project Length: 9.000
District: 6

Project Description: **HEFT (SR 821) - FT ALL ELECTRONIC TOLLING PHASE II (MP 19 - 26)**

Type of Work: **TOLL PLAZA**

		Proposed Funding (in \$000s)							
PHASE :	Funding Source	<2023	2022 - 2023	2023 - 2024	2024 - 2025	2025 - 2026	2026 - 2027	>2027	All Years
		21,624	0	0	0	0	0	0	21,624
DESIGN/BUILD	Total	21,624	0	0	0	0	0	0	21,624
		1,269	0	0	0	0	0	0	1,269
PRELIMINARY ENGINEERING	Total	1,269	0	0	0	0	0	0	1,269

RESPONSIBLE AGENCY: **Tumpike Enterprise**

Item Segment TOTAL ALL Years ALL Phases: **\$22,893**

Item Number: 406096

Item TOTAL ALL Years ALL Phases All Segments: **\$224,084**

TPO Project No: **TP4060966**
LRTP Ref.: 07-38
County: MIAMI-DADE
Roadway ID:
Lanes Exist:
Lanes Improved:
Lanes Added:
Project Length: 9.000
District: 6

Project Description: **THERMOPLASTIC FOR HEFT AET PHASE II (MP 19 - 26)**

Type of Work: **SIGNING/PAVEMENT MARKINGS**

		Proposed Funding (in \$000s)							
PHASE :	Funding Source	<2023	2022 - 2023	2023 - 2024	2024 - 2025	2025 - 2026	2026 - 2027	>2027	All Years
		103	0	0	0	0	0	0	103
CONSTRUCTION	Total	103	0	0	0	0	0	0	103

***Project is not funded in LRTP and will require a LRTP amendment.

***Project was funded in a previous TIP.

MIAMI-DADE TRANSPORTATION PLANNING ORGANIZATION
TRANSPORTATION IMPROVEMENT PROGRAM
FDOT TURNPIKE ENTERPRISE



TURNPIKE

TPO Project No: **TP4060966**
 LRTP Ref.: 07-38
 County: MIAMI-DADE
 Roadway ID:
 Lanes Exist:
 Lanes Improved:
 Lanes Added:
 Project Length: 9.000
 District: 6

Project Description: **THERMOPLASTIC FOR HEFT AET PHASE II (MP 19 - 26)**

Type of Work: **SIGNING/PAVEMENT MARKINGS**

PHASE :	Funding Source	Proposed Funding (in \$000s)							All Years
		<2023	2022 - 2023	2023 - 2024	2024 - 2025	2025 - 2026	2026 - 2027	>2027	
		0	0	0	0	0	0	0	0
PRELIMINARY ENGINEERING	Total	0	0	0	0	0	0	0	0

RESPONSIBLE AGENCY: **Turnpike Enterprise**

Item Segment TOTAL ALL Years ALL Phases: **\$103**

Item Number: **406096**

Item TOTAL ALL Years ALL Phases All Segments: **\$224,084**

***Project is not funded in LRTP and will require a LRTP amendment.

***Project was funded in a previous TIP.

MIAMI-DADE TRANSPORTATION PLANNING ORGANIZATION
TRANSPORTATION IMPROVEMENT PROGRAM
FDOT TURNPIKE ENTERPRISE



TURNPIKE

TPO Project No: **TP4150511**
 LRTP Ref.: 07-38
 County: MIAMI-DADE
 Roadway ID:
 Lanes Exist:
 Lanes Improved:
 Lanes Added:
 Project Length: 2.473
 District: 6

Project
Description:

WIDEN HEFT

**FROM SOUTH OF KILLIAN
PKWY**

**TO NORTH OF SW 72 ST (MP
19.4-21.87) INCLUDING
MANAGED LANES**

Type of Work:

ADD LANES & RECONSTRUCT

		Proposed Funding (in \$000s)							
PHASE :	Funding Source	<2023	2022 - 2023	2023 - 2024	2024 - 2025	2025 - 2026	2026 - 2027	>2027	All Years
		90,381	0	0	0	0	0	0	90,381
DESIGN/BUILD	Total	90,381	0	0	0	0	0	0	90,381
		47	0	0	0	0	0	0	47
ENVIRONMENTAL	Total	47	0	0	0	0	0	0	47
		3,347	0	0	0	0	0	0	3,347
PROJECT DEVELOPMENT AND ENVIRONMENTAL	Total	3,347	0	0	0	0	0	0	3,347
		11	0	0	0	0	0	0	11
		9,765	0	0	0	0	0	0	9,765
PRELIMINARY ENGINEERING	Total	9,776	0	0	0	0	0	0	9,776
		0	0	0	0	0	0	0	0
RIGHT OF WAY	Total	0	0	0	0	0	0	0	0

RESPONSIBLE AGENCY: **Turnpike Enterprise**

Item Segment **TOTAL ALL Years ALL Phases:** **\$103,551**

Item Number: **415051**

Item **TOTAL ALL Years ALL Phases All Segments:** **\$267,963**

***Project is not funded in LRTP and will require a LRTP amendment.

***Project was funded in a previous TIP.

MIAMI-DADE TRANSPORTATION PLANNING ORGANIZATION
TRANSPORTATION IMPROVEMENT PROGRAM
FDOT TURNPIKE ENTERPRISE



TURNPIKE

TPO Project No: **TP4150512**
LRTP Ref.: 07-38
County: MIAMI-DADE
Roadway ID:
Lanes Exist:
Lanes Improved:
Lanes Added:
Project Length: 1.432
District: 6

Project Description: **THERMOPLASTIC FOR HEFT WIDENING FROM S OF KILLIAN PKWY TO NORTH OF SW 72 ST**

Type of Work: **SIGNING/PAVEMENT MARKINGS**

PHASE :	Funding Source	Proposed Funding (in \$000s)							All Years
		<2023	2022 - 2023	2023 - 2024	2024 - 2025	2025 - 2026	2026 - 2027	>2027	
		354	0	0	0	0	0	0	354
CONSTRUCTION	Total	354	0	0	0	0	0	0	354

RESPONSIBLE AGENCY: **Turnpike Enterprise**

Item Segment TOTAL ALL Years ALL Phases: **\$354**

Item Number: 415051

Item TOTAL ALL Years ALL Phases All Segments: **\$267,963**

TPO Project No: **TP4150513**
LRTP Ref.: 07-38
County: MIAMI-DADE
Roadway ID:
Lanes Exist:
Lanes Improved:
Lanes Added:
Project Length: 1.432
District: 6

Project Description: **LANDSCAPING FOR HEFT WIDEN FROM S OF KILLIAN PKWY TO N OF SW72 ST**

Type of Work: **LANDSCAPING**

PHASE :	Funding Source	Proposed Funding (in \$000s)							All Years
		<2023	2022 - 2023	2023 - 2024	2024 - 2025	2025 - 2026	2026 - 2027	>2027	
		0	0	0	0	0	0	1,903	1,903
CONSTRUCTION	Total	0	0	0	0	0	0	1,903	1,903

RESPONSIBLE AGENCY: **Turnpike Enterprise**

Item Segment TOTAL ALL Years ALL Phases: **\$1,903**

Item Number: 415051

Item TOTAL ALL Years ALL Phases All Segments: **\$267,963**

***Project is not funded in LRTP and will require a LRTP amendment.

***Project was funded in a previous TIP.

MIAMI-DADE TRANSPORTATION PLANNING ORGANIZATION
TRANSPORTATION IMPROVEMENT PROGRAM
FDOT TURNPIKE ENTERPRISE



TURNPIKE

TPO Project No: **TP4150514**
 LRTP Ref.: 07-38
 County: MIAMI-DADE
 Roadway ID:
 Lanes Exist:
 Lanes Improved:
 Lanes Added:
 Project Length: 3.063
 District: 6

Project
Description:

WIDEN HEFT

FROM BIRD RD

**TO SR 836(MP 23.8-26)(6 LANES
TO 10 INCLUDING MANAGED
LANES)**

Type of Work:

ADD LANES & RECONSTRUCT

		Proposed Funding (in \$000s)							
PHASE :	Funding Source	<2023	2022 - 2023	2023 - 2024	2024 - 2025	2025 - 2026	2026 - 2027	>2027	All Years
		153,395	0	0	0	0	0	0	153,395
DESIGN/BUILD	Total	153,395	0	0	0	0	0	0	153,395
		9	0	0	0	0	0	0	9
		8,056	0	0	0	0	0	0	8,056
PRELIMINARY ENGINEERING	Total	8,065	0	0	0	0	0	0	8,065
		143	0	0	0	0	0	0	143
		107	0	0	0	0	0	0	107
RAILROAD & UTILITIES	Total	250	0	0	0	0	0	0	250

RESPONSIBLE AGENCY: **Turnpike Enterprise**

Item Segment TOTAL ALL Years ALL Phases: **\$161,710**

Item Number: **415051**

Item TOTAL ALL Years ALL Phases All Segments: **\$267,963**

***Project is not funded in LRTP and will require a LRTP amendment.

***Project was funded in a previous TIP.

MIAMI-DADE TRANSPORTATION PLANNING ORGANIZATION
TRANSPORTATION IMPROVEMENT PROGRAM
FDOT TURNPIKE ENTERPRISE



TURNPIKE

TPO Project No: **TP4150515**
LRTP Ref.: 07-38
County: MIAMI-DADE
Roadway ID:
Lanes Exist:
Lanes Improved:
Lanes Added:
Project Length: 3.063
District: 6

Project Description: **THERMOPLASTIC FOR HEFT WIDENING FROM BIRD RD TO SR 836 / PALMETTO EXPWY**

Type of Work: **SIGNING/PAVEMENT MARKINGS**

PHASE :	Funding Source	Proposed Funding (in \$000s)							All Years
		<2023	2022 - 2023	2023 - 2024	2024 - 2025	2025 - 2026	2026 - 2027	>2027	
	PKYI	401	0	0	0	0	0	0	401
CONSTRUCTION	Total	401	0	0	0	0	0	0	401

RESPONSIBLE AGENCY: **Turnpike Enterprise**

Item Segment TOTAL ALL Years ALL Phases: **\$401**

Item Number: 415051 Item TOTAL ALL Years ALL Phases All Segments: **\$267,963**

TPO Project No: **TP4150516**
LRTP Ref.: 07-38
County: MIAMI-DADE
Roadway ID:
Lanes Exist:
Lanes Improved:
Lanes Added:
Project Length: 3.063
District: 6

Project Description: **LANDSCAPING FOR HEFT WIDENING FROM BIRD RD TO SR 836**

Type of Work: **LANDSCAPING**

PHASE :	Funding Source	Proposed Funding (in \$000s)							All Years
		<2023	2022 - 2023	2023 - 2024	2024 - 2025	2025 - 2026	2026 - 2027	>2027	
		8	0	0	0	0	0	0	8
PRELIMINARY ENGINEERING	Total	8	0	0	0	0	0	0	8

RESPONSIBLE AGENCY: **Turnpike Enterprise**

Item Segment TOTAL ALL Years ALL Phases: **\$8**

Item Number: 415051 Item TOTAL ALL Years ALL Phases All Segments: **\$267,963**

***Project is not funded in LRTP and will require a LRTP amendment.

***Project was funded in a previous TIP.

MIAMI-DADE TRANSPORTATION PLANNING ORGANIZATION
TRANSPORTATION IMPROVEMENT PROGRAM
FDOT TURNPIKE ENTERPRISE



TURNPIKE

TPO Project No: **TP4150517**
LRTP Ref.: 07-38
County: MIAMI-DADE
Roadway ID:
Lanes Exist:
Lanes Improved:
Lanes Added:
Project Length: 0.900
District: 6

Project Description: **HEFT (SR 821) - SR 836 EXPRESS LANES
DIRECT CONNECT RAMPS (MP 26)**

Type of Work: **INTERCHANGE IMPROVEMENT**

		Proposed Funding (in \$000s)							
PHASE :	Funding Source	<2023	2022 - 2023	2023 - 2024	2024 - 2025	2025 - 2026	2026 - 2027	>2027	All Years
		14	0	0	0	0	0	0	14
DESIGN/BUILD	Total	14	0	0	0	0	0	0	14
		22	0	0	0	0	0	0	22
PRELIMINARY ENGINEERING	Total	22	0	0	0	0	0	0	22

RESPONSIBLE AGENCY: **Turnpike Enterprise**

Item Number: 415051

Item Segment TOTAL ALL Years ALL Phases: \$36

Item TOTAL ALL Years ALL Phases All Segments: \$267,963

***Project is not funded in LRTP and will require a LRTP amendment.

***Project was funded in a previous TIP.

MIAMI-DADE TRANSPORTATION PLANNING ORGANIZATION
TRANSPORTATION IMPROVEMENT PROGRAM
FDOT TURNPIKE ENTERPRISE



TURNPIKE

TPO Project No: **TP4150519**
LRTP Ref.: 07-38
County: MIAMI-DADE
Roadway ID:
Lanes Exist:
Lanes Improved:
Lanes Added:
Project Length: 1.000
District: 6

Project Description: **LANDSCAPING FOR SW 8 ST / HEFT INTERCHANGE**

Type of Work: **LANDSCAPING**

PHASE :	Funding Source	Proposed Funding (in \$000s)							All Years
		<2023	2022 - 2023	2023 - 2024	2024 - 2025	2025 - 2026	2026 - 2027	>2027	
		0	0	0	0	0	0	0	0
PRELIMINARY ENGINEERING	Total	0	0	0	0	0	0	0	0

RESPONSIBLE AGENCY: **Turnpike Enterprise**

Item Segment TOTAL ALL Years ALL Phases: **\$0**

Item Number: 415051 Item TOTAL ALL Years ALL Phases All Segments: **\$267,963**

TPO Project No: **TP4154881**
LRTP Ref.: 07-38
County: MIAMI-DADE
Roadway ID:
Lanes Exist:
Lanes Improved:
Lanes Added:
Project Length: 2.706
District: 6

Project Description: **WIDEN HEFT- SW 216TH ST TO N OF EUREKA DR MP11 .8-14.5 INC EXPRESS LAN**

Type of Work: **ADD LANES & RECONSTRUCT**

PHASE :	Funding Source	Proposed Funding (in \$000s)							All Years
		<2023	2022 - 2023	2023 - 2024	2024 - 2025	2025 - 2026	2026 - 2027	>2027	
	PKBD	50,049	0	0	0	0	0	0	50,049
	PKYI	1,740	0	0	0	0	0	0	1,740
CONSTRUCTION	Total	51,789	0	0	0	0	0	0	51,789

***Project is not funded in LRTP and will require a LRTP amendment.

***Project was funded in a previous TIP.

MIAMI-DADE TRANSPORTATION PLANNING ORGANIZATION
TRANSPORTATION IMPROVEMENT PROGRAM
FDOT TURNPIKE ENTERPRISE



TURNPIKE

TPO Project No: **TP4154881**
 LRTP Ref.: 07-38
 County: MIAMI-DADE
 Roadway ID:
 Lanes Exist:
 Lanes Improved:
 Lanes Added:
 Project Length: 2.706
 District: 6

Project Description: **WIDEN HEFT- SW 216TH ST TO N OF EUREKA DR MP11 .8-14.5 INC EXPRESS LAN**

Type of Work: **ADD LANES & RECONSTRUCT**

PHASE :	Funding Source	Proposed Funding (in \$000s)							All Years
		<2023	2022 - 2023	2023 - 2024	2024 - 2025	2025 - 2026	2026 - 2027	>2027	
	PKYI	4,408	0	0	0	0	0	0	4,408
PRELIMINARY ENGINEERING	Total	4,408	0	0	0	0	0	0	4,408

RESPONSIBLE AGENCY: **Turnpike Enterprise**

Item Segment TOTAL ALL Years ALL Phases: **\$56,197**

Item Number: **415488**

Item TOTAL ALL Years ALL Phases All Segments: **\$56,480**

***Project is not funded in LRTP and will require a LRTP amendment.

***Project was funded in a previous TIP.

MIAMI-DADE TRANSPORTATION PLANNING ORGANIZATION
TRANSPORTATION IMPROVEMENT PROGRAM
FDOT TURNPIKE ENTERPRISE



TURNPIKE

TPO Project No: **TP4154882**
LRTP Ref.: 07-38
County: MIAMI-DADE
Roadway ID:
Lanes Exist:
Lanes Improved:
Lanes Added:
Project Length: 1.000
District: 6

Project Description:

LANDSCAPING OF HEFT WIDENING

FROM SW 216TH ST

TO N OF EUREKA DR

Type of Work:

LANDSCAPING

PHASE :

Proposed Funding (in \$000s)								
Funding Source	<2023	2022 - 2023	2023 - 2024	2024 - 2025	2025 - 2026	2026 - 2027	>2027	All Years
	4	0	0	0	0	0	0	4
CONSTRUCTION Total	4	0	0	0	0	0	0	4

RESPONSIBLE AGENCY: Turnpike Enterprise

Item Segment TOTAL ALL Years ALL Phases: \$4

Item Number: 415488

Item TOTAL ALL Years ALL Phases All Segments: \$56,480

TPO Project No: **TP4154883**
LRTP Ref.: 07-38
County: MIAMI-DADE
Roadway ID:
Lanes Exist:
Lanes Improved:
Lanes Added:
Project Length: 1.000
District: 6

Project Description:

THERMOPLASTIC FOR HEFT WIDENING

FROM SW 216 TH ST

TO N OF EUREKA DR

Type of Work:

SIGNING/PAVEMENT MARKINGS

PHASE :

Proposed Funding (in \$000s)								
Funding Source	<2023	2022 - 2023	2023 - 2024	2024 - 2025	2025 - 2026	2026 - 2027	>2027	All Years
PKYI	279	0	0	0	0	0	0	279
CONSTRUCTION Total	279	0	0	0	0	0	0	279

RESPONSIBLE AGENCY: Turnpike Enterprise

Item Segment TOTAL ALL Years ALL Phases: \$279

Item Number: 415488

Item TOTAL ALL Years ALL Phases All Segments: \$56,480

***Project is not funded in LRTP and will require a LRTP amendment.

***Project was funded in a previous TIP.

MIAMI-DADE TRANSPORTATION PLANNING ORGANIZATION
TRANSPORTATION IMPROVEMENT PROGRAM
FDOT TURNPIKE ENTERPRISE



TURNPIKE

TPO Project No: **TP4233721**
L RTP Ref.: 07-38
County: MIAMI-DADE
Roadway ID:
Lanes Exist:
Lanes Improved:
Lanes Added:
Project Length: 9.600
District: 6

Project Description: **PD&E WIDEN HEFT**

FROM CAMPBELL DRIVE

TO US 1 (MP 2 - 13)

Type of Work: **PD&E/EMO STUDY**

PHASE :	Funding Source	Proposed Funding (in \$000s)							All Years
		<2023	2022 - 2023	2023 - 2024	2024 - 2025	2025 - 2026	2026 - 2027	>2027	
		1,446	0	0	0	0	0	0	1,446
PROJECT DEVELOPMENT AND ENVIRONMENTAL	Total	1,446	0	0	0	0	0	0	1,446

RESPONSIBLE AGENCY: **Turnpike Enterprise**

Item Segment **TOTAL ALL Years ALL Phases:** **\$1,446**

Item Number: **423372**

Item **TOTAL ALL Years ALL Phases All Segments:** **\$93,817**

TPO Project No: **TP4233722**
L RTP Ref.: 07-38
County: MIAMI-DADE
Roadway ID:
Lanes Exist:
Lanes Improved:
Lanes Added:
Project Length: 6.477
District: 6

Project Description: **WIDEN HEFT-SW 288 ST TO SW216 ST
(MP5-11.8) 4 TO6 LNS INC. EXPRESS LNS**

Type of Work: **ADD LANES & RECONSTRUCT**

PHASE :	Funding Source	Proposed Funding (in \$000s)							All Years
		<2023	2022 - 2023	2023 - 2024	2024 - 2025	2025 - 2026	2026 - 2027	>2027	
	PKYI	85,531	0	0	0	0	0	0	85,531
DESIGN/BUILD	Total	85,531	0	0	0	0	0	0	85,531
	PKER	107	0	0	0	0	0	0	107
MISCELLANEOUS GRANT	Total	107	0	0	0	0	0	0	107

***Project is not funded in L RTP and will require a L RTP amendment.

***Project was funded in a previous TIP.

MIAMI-DADE TRANSPORTATION PLANNING ORGANIZATION
TRANSPORTATION IMPROVEMENT PROGRAM
FDOT TURNPIKE ENTERPRISE



TURNPIKE

TPO Project No: **TP4233722**
 LRTP Ref.: 07-38
 County: MIAMI-DADE
 Roadway ID:
 Lanes Exist:
 Lanes Improved:
 Lanes Added:
 Project Length: 6.477
 District: 6

Project Description: **WIDEN HEFT-SW 288 ST TO SW216 ST
(MP5-11.8) 4 TO 6 LNS INC. EXPRESS LNS**

Type of Work: **ADD LANES & RECONSTRUCT**

PHASE :	Funding Source	Proposed Funding (in \$000s)							All Years
		<2023	2022 - 2023	2023 - 2024	2024 - 2025	2025 - 2026	2026 - 2027	>2027	
	PKYI	4,976	0	0	0	0	0	0	4,976
PRELIMINARY ENGINEERING	Total	4,976	0	0	0	0	0	0	4,976

RESPONSIBLE AGENCY: **Turnpike Enterprise**

Item Segment TOTAL ALL Years ALL Phases: **\$90,614**

Item Number: **423372**

Item TOTAL ALL Years ALL Phases All Segments: **\$93,817**

***Project is not funded in LRTP and will require a LRTP amendment.

***Project was funded in a previous TIP.

MIAMI-DADE TRANSPORTATION PLANNING ORGANIZATION
TRANSPORTATION IMPROVEMENT PROGRAM
FDOT TURNPIKE ENTERPRISE



TURNPIKE

TPO Project No: **TP4233723**
LRTP Ref.: 07-38
County: MIAMI-DADE
Roadway ID:
Lanes Exist:
Lanes Improved:
Lanes Added:
Project Length: 6.477
District: 6

Project Description: **THERMOPLASTIC WIDEN HEFT FROM SW 288TH ST TO SW 216TH ST, MP5 TO MP11**

Type of Work: **SIGNING/PAVEMENT MARKINGS**

PHASE :	Funding Source	Proposed Funding (in \$000s)							All Years
		<2023	2022 - 2023	2023 - 2024	2024 - 2025	2025 - 2026	2026 - 2027	>2027	
	PKYI	432	0	0	0	0	0	0	432
CONSTRUCTION	Total	432	0	0	0	0	0	0	432

RESPONSIBLE AGENCY: **Turnpike Enterprise**

Item Segment TOTAL ALL Years ALL Phases: **\$432**

Item Number: 423372 Item TOTAL ALL Years ALL Phases All Segments: **\$93,817**

TPO Project No: **TP4233724**
LRTP Ref.: 07-38
County: MIAMI-DADE
Roadway ID:
Lanes Exist:
Lanes Improved:
Lanes Added:
Project Length: 6.477
District: 6

Project Description: **LANDSCAPING OF WIDEN HEFT FROM SW 288TH ST TO SW 216TH ST, MP 5 TO MP 11**

Type of Work: **LANDSCAPING**

PHASE :	Funding Source	Proposed Funding (in \$000s)							All Years
		<2023	2022 - 2023	2023 - 2024	2024 - 2025	2025 - 2026	2026 - 2027	>2027	
		0	0	0	0	0	0	1,325	1,325
CONSTRUCTION	Total	0	0	0	0	0	0	1,325	1,325

RESPONSIBLE AGENCY: **Turnpike Enterprise**

Item Segment TOTAL ALL Years ALL Phases: **\$1,325**

Item Number: 423372 Item TOTAL ALL Years ALL Phases All Segments: **\$93,817**

***Project is not funded in LRTP and will require a LRTP amendment.

***Project was funded in a previous TIP.

MIAMI-DADE TRANSPORTATION PLANNING ORGANIZATION
TRANSPORTATION IMPROVEMENT PROGRAM
FDOT TURNPIKE ENTERPRISE



TURNPIKE

TPO Project No: **TP4233732**
LRTP Ref.: 07-38
County: MIAMI-DADE
Roadway ID:
Lanes Exist:
Lanes Improved:
Lanes Added:
Project Length: 0.500
District: 6

Project Description: **GOLDEN GLADES INTERCHANGE IMPROVEMENTS (MAINLINE SPUR MP 0X)**

Type of Work: **INTERCHANGE IMPROVEMENT**

PHASE :	Funding Source	Proposed Funding (in \$000s)							All Years
		<2023	2022 - 2023	2023 - 2024	2024 - 2025	2025 - 2026	2026 - 2027	>2027	
		308	0	0	0	0	0	0	308
PRELIMINARY ENGINEERING	Total	308	0	0	0	0	0	0	308

RESPONSIBLE AGENCY: **FDOT**

Item Segment **TOTAL ALL Years ALL Phases:** **\$308**

Item Number: **423373** Item **TOTAL ALL Years ALL Phases All Segments:** **\$110,189**

TPO Project No: **TP4233733**
LRTP Ref.: 06-10
County: MIAMI-DADE
Roadway ID:
Lanes Exist:
Lanes Improved:
Lanes Added:
Project Length: 0.700
District: 6

Project Description: **BRIDGE REPLACEMENTS**

**AT GOLDEN GLADES INTERCHANGE (MP 0.3X)
(BRIDGE #870038, 870160)**

Type of Work: **BRIDGE REPLACEMENT**

PHASE :	Funding Source	Proposed Funding (in \$000s)							All Years
		<2023	2022 - 2023	2023 - 2024	2024 - 2025	2025 - 2026	2026 - 2027	>2027	
		1	0	0	0	0	0	0	1
CONSTRUCTION	Total	1	0	0	0	0	0	0	1

***Project is not funded in LRTP and will require a LRTP amendment.

***Project was funded in a previous TIP.

MIAMI-DADE TRANSPORTATION PLANNING ORGANIZATION
TRANSPORTATION IMPROVEMENT PROGRAM
FDOT TURNPIKE ENTERPRISE



TURNPIKE

TPO Project No: **TP4233733**
LRTP Ref.: 06-10
County: MIAMI-DADE
Roadway ID:
Lanes Exist:
Lanes Improved:
Lanes Added:
Project Length: 0.700
District: 6

Project
Description:

BRIDGE REPLACEMENTS

**AT GOLDEN GLADES
INTERCHANGE (MP 0.3X)
(BRIDGE #870038, 870160)**

Type of Work:

BRIDGE REPLACEMENT

PHASE :

Proposed Funding (in \$000s)								
Funding Source	<2023	2022 - 2023	2023 - 2024	2024 - 2025	2025 - 2026	2026 - 2027	>2027	All Years
	145	0	0	0	0	0	0	145
PRELIMINARY ENGINEERING Total	145	0	0	0	0	0	0	145

RESPONSIBLE AGENCY: FDOT

Item Segment TOTAL ALL Years ALL Phases: \$146

Item Number: 423373

Item TOTAL ALL Years ALL Phases All Segments: \$110,189

***Project is not funded in LRTP and will require a LRTP amendment.

***Project was funded in a previous TIP.

MIAMI-DADE TRANSPORTATION PLANNING ORGANIZATION
TRANSPORTATION IMPROVEMENT PROGRAM
FDOT TURNPIKE ENTERPRISE



TURNPIKE

TPO Project No: **TP4233734**
 LRTP Ref.: 06-10
 County: MIAMI-DADE
 Roadway ID:
 Lanes Exist:
 Lanes Improved:
 Lanes Added:
 Project Length: 0.450
 District: 6

Project Description: **GOLDEN GLADES TRUCK TRAVEL CENTER**

Type of Work: **MODAL SYSTEMS PLANNING**

0.450		Proposed Funding (in \$000s)								
6										
	PHASE :	Funding Source	<2023	2022 - 2023	2023 - 2024	2024 - 2025	2025 - 2026	2026 - 2027	>2027	All Years
			0	0	0	0	0	0	0	0
	CONSTRUCTION	Total	0	0	0	0	0	0	0	0
			287	0	0	0	0	0	0	287
	PROJECT DEVELOPMENT AND ENVIRONMENTAL	Total	287	0	0	0	0	0	0	287
			38	0	0	0	0	0	0	38
	PRELIMINARY ENGINEERING	Total	38	0	0	0	0	0	0	38

RESPONSIBLE AGENCY: FDOT

Item Segment TOTAL ALL Years ALL Phases: **\$325**

Item Number: 423373

Item TOTAL ALL Years ALL Phases All Segments: **\$110,189**

***Project is not funded in LRTP and will require a LRTP amendment.

***Project was funded in a previous TIP.

MIAMI-DADE TRANSPORTATION PLANNING ORGANIZATION
TRANSPORTATION IMPROVEMENT PROGRAM
FDOT TURNPIKE ENTERPRISE



TURNPIKE

TPO Project No: **TP4233735**
LRTP Ref.: 07-38
County: MIAMI-DADE
Roadway ID: 87470000
Lanes Exist: 3
Lanes Improved: 3
Lanes Added: 1
Project Length: 2.942
District: 6

Project Description: **WIDEN SPUR(SR91), GOLDEN GLADES
TP TO BROWARD CNTY (MP0.4-3.3)
(6TO8LN)**

Type of Work: **ADD LANES & RECONSTRUCT**

		Proposed Funding (in \$000s)							
PHASE :	Funding Source	<2023	2022 - 2023	2023 - 2024	2024 - 2025	2025 - 2026	2026 - 2027	>2027	All Years
	PKBD	0	0	0	0	0	92,809	3,500	96,309
	PKYI	12	0	0	0	0	9	0	21
CONSTRUCTION	Total	12	0	0	0	0	92,818	3,500	96,330
	PKYI	0	0	120	0	50	0	0	170
ENVIRONMENTAL	Total	0	0	120	0	50	0	0	170
	PKYI	9,208	0	495	0	0	0	0	9,703
PRELIMINARY ENGINEERING	Total	9,208	0	495	0	0	0	0	9,703
	PKYI	0	30	60	1,285	0	0	0	1,375
RIGHT OF WAY	Total	0	30	60	1,285	0	0	0	1,375
	PKYI	0	1,832	0	0	0	0	0	1,832
RAILROAD & UTILITIES	Total	0	1,832	0	0	0	0	0	1,832

RESPONSIBLE AGENCY: **FDOT**

Item Segment **TOTAL ALL Years ALL Phases:** **\$109,410**
Item Number: **423373** Item **TOTAL ALL Years ALL Phases All Segments:** **\$110,189**

***Project is not funded in LRTP and will require a LRTP amendment.

***Project was funded in a previous TIP.

MIAMI-DADE TRANSPORTATION PLANNING ORGANIZATION
TRANSPORTATION IMPROVEMENT PROGRAM
FDOT TURNPIKE ENTERPRISE



TURNPIKE

TPO Project No: **TP4271461**
L RTP Ref.: 07-38
County: MIAMI-DADE
Roadway ID:
Lanes Exist:
Lanes Improved:
Lanes Added:
Project Length: 1.864
District: 6

Project Description: **WIDEN HEFT FROM NORTH OF SW 72 ST TO BIRD RD (MP 21.873-23.8) (FROM 6 TO 10 INCLUDING MANAGED LANES)**

Type of Work: **ADD LANES & RECONSTRUCT**

		Proposed Funding (in \$000s)							
PHASE :	Funding Source	<2023	2022 - 2023	2023 - 2024	2024 - 2025	2025 - 2026	2026 - 2027	>2027	All Years
		74,763	0	0	0	0	0	0	74,763
DESIGN/BUILD	Total	74,763	0	0	0	0	0	0	74,763
		19	0	0	0	0	0	0	19
		85	0	0	0	0	0	0	85
MISCELLANEOUS GRANT	Total	104	0	0	0	0	0	0	104
		197	0	0	0	0	0	0	197
PROJECT DEVELOPMENT AND ENVIRONMENTAL	Total	197	0	0	0	0	0	0	197
		12	0	0	0	0	0	0	12
		5,658	0	0	0	0	0	0	5,658
PRELIMINARY ENGINEERING	Total	5,670	0	0	0	0	0	0	5,670
		17	0	0	0	0	0	0	17
RIGHT OF WAY	Total	17	0	0	0	0	0	0	17
		449	0	0	0	0	0	0	449
RAILROAD & UTILITIES	Total	449	0	0	0	0	0	0	449

RESPONSIBLE AGENCY: Turnpike Enterprise

Item Segment TOTAL ALL Years ALL Phases:	\$81,200
Item Number: 427146	Item TOTAL ALL Years ALL Phases All Segments: \$81,509

***Project is not funded in L RTP and will require a L RTP amendment.

***Project was funded in a previous TIP.

MIAMI-DADE TRANSPORTATION PLANNING ORGANIZATION
TRANSPORTATION IMPROVEMENT PROGRAM
FDOT TURNPIKE ENTERPRISE



TURNPIKE

TPO Project No: **TP4271462**
LRTP Ref.: 07-38
County: MIAMI-DADE
Roadway ID:
Lanes Exist:
Lanes Improved:
Lanes Added:
Project Length: 1.864
District: 6

Project Description: **THERMOPLASTIC FOR HEFT WIDENING FROM NORTH OF SW 72 ST TO BIRD RD**

Type of Work: **SIGNING/PAVEMENT MARKINGS**

PHASE :	Funding Source	Proposed Funding (in \$000s)							All Years
		<2023	2022 - 2023	2023 - 2024	2024 - 2025	2025 - 2026	2026 - 2027	>2027	
		309	0	0	0	0	0	0	309
CONSTRUCTION	Total	309	0	0	0	0	0	0	309

RESPONSIBLE AGENCY: **Turnpike Enterprise**

Item Segment TOTAL ALL Years ALL Phases: **\$309**

Item Number: **427146**

Item TOTAL ALL Years ALL Phases All Segments: **\$81,509**

TPO Project No: **TP4271463**
LRTP Ref.: 07-38
County: MIAMI-DADE
Roadway ID:
Lanes Exist:
Lanes Improved:
Lanes Added:
Project Length: 1.864
District: 6

Project Description: **LANDSCAPING FOR HEFT WIDENING FROM NORTH OF SW 72 ST TO BIRD RD**

Type of Work: **LANDSCAPING**

PHASE :	Funding Source	Proposed Funding (in \$000s)							All Years
		<2023	2022 - 2023	2023 - 2024	2024 - 2025	2025 - 2026	2026 - 2027	>2027	
		0	0	0	0	0	0	0	0
CONSTRUCTION	Total	0	0	0	0	0	0	0	0

RESPONSIBLE AGENCY: **Turnpike Enterprise**

Item Segment TOTAL ALL Years ALL Phases: **\$0**

Item Number: **427146**

Item TOTAL ALL Years ALL Phases All Segments: **\$81,509**

***Project is not funded in LRTP and will require a LRTP amendment.

***Project was funded in a previous TIP.

MIAMI-DADE TRANSPORTATION PLANNING ORGANIZATION
TRANSPORTATION IMPROVEMENT PROGRAM
FDOT TURNPIKE ENTERPRISE



TURNPIKE

TPO Project No: **TP4283586**
LRTP Ref.: 07-38
County: MIAMI-DADE
Roadway ID:
Lanes Exist:
Lanes Improved:
Lanes Added:
Project Length: 0.833
District: 6

Project
Description:

SR 91/FL TURNPIKE SB

**TO SR 9A/I-95 SB EXPRESS LN
FLYOVER(TPK CONECTOR)**

Type of Work:

INTERCHANGE RAMP (NEW)

PHASE :	Funding Source	Proposed Funding (in \$000s)							All Years
		<2023	2022 - 2023	2023 - 2024	2024 - 2025	2025 - 2026	2026 - 2027	>2027	
	ACNP	0	0	0	0	0	0	36,745	36,745
	DIH	0	0	0	0	0	0	368	368
	STED	0	0	0	0	0	0	17,737	17,737
	SU	0	0	0	0	0	0	1,966	1,966
CONSTRUCTION	Total	0	0	0	0	0	0	56,816	56,816
	DDR	641	0	0	0	0	0	0	641
	DIH	150	0	0	0	0	0	0	150
	SU	2,622	0	0	0	0	0	0	2,622
PRELIMINARY ENGINEERING	Total	3,413	0	0	0	0	0	0	3,413
	DI	0	0	0	0	0	0	800	800
RAILROAD & UTILITIES	Total	0	0	0	0	0	0	800	800

RESPONSIBLE AGENCY: **Turnpike Enterprise**

Item Segment TOTAL ALL Years ALL Phases: **\$61,029**

Item Number: **428358**

Item TOTAL ALL Years ALL Phases All Segments: **\$61,029**

***Project is not funded in LRTP and will require a LRTP amendment.

***Project was funded in a previous TIP.

MIAMI-DADE TRANSPORTATION PLANNING ORGANIZATION
TRANSPORTATION IMPROVEMENT PROGRAM
FDOT TURNPIKE ENTERPRISE



TURNPIKE

TPO Project No: **TP4311001**
LRTP Ref.: 07-38
County: MIAMI-DADE
Roadway ID:
Lanes Exist:
Lanes Improved:
Lanes Added:
Project Length: 4.800
District: 6

Project Description:

RESURFACE HEFT

FROM MP 33.2

TO MP 35.4 (SB) & MP 35.4 TO MP 38.0 (NB)

Type of Work:

RESURFACING

		Proposed Funding (in \$000s)							
PHASE :	Funding Source	<2023	2022 - 2023	2023 - 2024	2024 - 2025	2025 - 2026	2026 - 2027	>2027	All Years
	PKYI	135	0	0	0	0	0	0	135
	PKYR	1,535	0	0	0	0	0	0	1,535
CONSTRUCTION	Total	1,670	0	0	0	0	0	0	1,670
	PKYI	3,247	0	0	0	0	0	0	3,247
	PKYR	164	0	0	0	0	0	0	164
PRELIMINARY ENGINEERING	Total	3,411	0	0	0	0	0	0	3,411

RESPONSIBLE AGENCY: **Turnpike Enterprise**

Item Segment TOTAL ALL Years ALL Phases: **\$5,081**

Item Number: 431100

Item TOTAL ALL Years ALL Phases All Segments: **\$5,155**

***Project is not funded in LRTP and will require a LRTP amendment.

***Project was funded in a previous TIP.

MIAMI-DADE TRANSPORTATION PLANNING ORGANIZATION
TRANSPORTATION IMPROVEMENT PROGRAM
FDOT TURNPIKE ENTERPRISE



TURNPIKE

TPO Project No: **TP4311002**
LRTP Ref.: 07-38
County: MIAMI-DADE
Roadway ID:
Lanes Exist:
Lanes Improved:
Lanes Added:
Project Length: 6.423
District: 6

Project Description: **THERMOPLASTIC FOR HEFT RESURFACING** FROM MP 33.2 TO MP 40.15
Type of Work: **SIGNING/PAVEMENT MARKINGS**

		Proposed Funding (in \$000s)							
PHASE :	Funding Source	<2023	2022 - 2023	2023 - 2024	2024 - 2025	2025 - 2026	2026 - 2027	>2027	All Years
	PKYI	1	0	0	0	0	0	0	1
	PKYR	63	0	0	0	0	0	0	63
CONSTRUCTION	Total	64	0	0	0	0	0	0	64

RESPONSIBLE AGENCY: **Tumpike Enterprise**

Item Segment TOTAL ALL Years ALL Phases: **\$64**

Item Number: 431100 Item TOTAL ALL Years ALL Phases All Segments: **\$5,155**

TPO Project No: **TP4311003**
LRTP Ref.: 07-38
County: MIAMI-DADE
Roadway ID:
Lanes Exist:
Lanes Improved:
Lanes Added:
Project Length: 0.001
District: 6

Project Description: **HEFT ROADSIDE IMPROVEMENTS** FROM MP 33.2 TO MP 40.15
Type of Work: **GUARDRAIL**

		Proposed Funding (in \$000s)							
PHASE :	Funding Source	<2023	2022 - 2023	2023 - 2024	2024 - 2025	2025 - 2026	2026 - 2027	>2027	All Years
	PKYI	9	0	0	0	0	0	0	9
CONSTRUCTION	Total	9	0	0	0	0	0	0	9

***Project is not funded in LRTP and will require a LRTP amendment.

***Project was funded in a previous TIP.

MIAMI-DADE TRANSPORTATION PLANNING ORGANIZATION
TRANSPORTATION IMPROVEMENT PROGRAM
FDOT TURNPIKE ENTERPRISE



TURNPIKE

TPO Project No: **TP4311003**
 LRTP Ref.: 07-38
 County: MIAMI-DADE
 Roadway ID:
 Lanes Exist:
 Lanes Improved:
 Lanes Added:
 Project Length: 0.001
 District: 6

Project
Description:

HEFT ROADSIDE IMPROVEMENTS

FROM MP 33.2

TO MP 40.15

Type of Work:

GUARDRAIL

PHASE :

Proposed Funding (in \$000s)								
Funding Source	<2023	2022 - 2023	2023 - 2024	2024 - 2025	2025 - 2026	2026 - 2027	>2027	All Years
PKYI	1	0	0	0	0	0	0	1
PRELIMINARY ENGINEERING Total	1	0	0	0	0	0	0	1

RESPONSIBLE AGENCY: **Turnpike Enterprise**

Item Segment TOTAL ALL Years ALL Phases: **\$10**

Item Number: **431100**

Item TOTAL ALL Years ALL Phases All Segments: **\$5,155**

***Project is not funded in LRTP and will require a LRTP amendment.

***Project was funded in a previous TIP.

MIAMI-DADE TRANSPORTATION PLANNING ORGANIZATION
TRANSPORTATION IMPROVEMENT PROGRAM
FDOT TURNPIKE ENTERPRISE



TURNPIKE

TPO Project No: **TP4354621**
 LRTP Ref.: 07-38
 County: MIAMI-DADE
 Roadway ID: 87471000
 Lanes Exist: 2
 Lanes Improved:
 Lanes Added:
 Project Length: 0.348
 District: 6

Project Description: **SR 821 (HEFT) CAMP BELL DRIVE INTERCHANGE IMPROVEMENTS**

Type of Work: **INTERCHANGE RAMP (NEW)**

		Proposed Funding (in \$000s)							
PHASE :	Funding Source	<2023	2022 - 2023	2023 - 2024	2024 - 2025	2025 - 2026	2026 - 2027	>2027	All Years
	PKYI	17,259	0	0	0	0	0	0	17,259
DESIGN/BUILD	Total	17,259	0	0	0	0	0	0	17,259
	PKYI	1,806	0	0	0	0	0	0	1,806
PRELIMINARY ENGINEERING	Total	1,806	0	0	0	0	0	0	1,806
	PKYI	865	0	0	0	0	0	0	865
RIGHT OF WAY	Total	865	0	0	0	0	0	0	865

RESPONSIBLE AGENCY: **Turnpike Enterprise**

Item Segment TOTAL ALL Years ALL Phases: **\$19,930**
 Item Number: 435462 Item TOTAL ALL Years ALL Phases All Segments: **\$19,930**

***Project is not funded in LRTP and will require a LRTP amendment.

***Project was funded in a previous TIP.

MIAMI-DADE TRANSPORTATION PLANNING ORGANIZATION
TRANSPORTATION IMPROVEMENT PROGRAM
FDOT TURNPIKE ENTERPRISE



TURNPIKE

TPO Project No: **TP4355421**
 LRTP Ref.: 07-38
 County: MIAMI-DADE
 Roadway ID: 87471000
 Lanes Exist: 3
 Lanes Improved: 3
 Lanes Added: 2
 Project Length: 6.165
 District: 6

Project Description: **WIDEN TPK EXT (SR821) - NW 106 ST TO I-75 (MP34-39) (6TO10) INC MNGD LN**

Type of Work: **ADD LANES & RECONSTRUCT**

		Proposed Funding (in \$000s)							
PHASE :	Funding Source	<2023	2022 - 2023	2023 - 2024	2024 - 2025	2025 - 2026	2026 - 2027	>2027	All Years
	PKBD	310,360	0	1,056	0	0	0	0	311,416
	PKYI	11,086	0	0	0	0	0	0	11,086
CONSTRUCTION	Total	321,446	0	1,056	0	0	0	0	322,502
	PKYI	2,265	0	0	0	0	0	0	2,265
ENVIRONMENTAL	Total	2,265	0	0	0	0	0	0	2,265
	PKYI	1	0	0	0	0	0	0	1
PROJECT DEVELOPMENT AND ENVIRONMENTAL	Total	1	0	0	0	0	0	0	1
	DS	18	0	0	0	0	0	0	18
	PKYI	17,190	0	0	0	0	0	0	17,190
PRELIMINARY ENGINEERING	Total	17,208	0	0	0	0	0	0	17,208
	PKYI	542	0	0	0	0	0	0	542
RAILROAD & UTILITIES	Total	542	0	0	0	0	0	0	542

RESPONSIBLE AGENCY: Turnpike Enterprise

Item Segment TOTAL ALL Years ALL Phases: \$342,518

Item Number: 435542

Item TOTAL ALL Years ALL Phases All Segments: \$359,422

***Project is not funded in LRTP and will require a LRTP amendment.

***Project was funded in a previous TIP.

MIAMI-DADE TRANSPORTATION PLANNING ORGANIZATION
TRANSPORTATION IMPROVEMENT PROGRAM
FDOT TURNPIKE ENTERPRISE



TURNPIKE

TPO Project No: **TP4355422**
LRTP Ref.: 07-38
County: MIAMI-DADE
Roadway ID: 87471000
Lanes Exist: 6
Lanes Improved: 2
Lanes Added: 3
Project Length: 5.822
District: 6

Project Description: **THERMOPLASTIC FOR HEFT WIDENING
NW106TH TO I-75 (MP34 TO 39)**

Type of Work: **SIGNING/PAVEMENT MARKINGS**

		Proposed Funding (in \$000s)							
PHASE :	Funding Source	<2023	2022 - 2023	2023 - 2024	2024 - 2025	2025 - 2026	2026 - 2027	>2027	All Years
	PKYI	0	0	0	0	0	0	677	677
CONSTRUCTION	Total	0	0	0	0	0	0	677	677
	PKYI	0	0	0	0	0	0	0	0
RAILROAD & UTILITIES	Total	0	0	0	0	0	0	0	0

RESPONSIBLE AGENCY: **Turnpike Enterprise**

Item Segment TOTAL ALL Years ALL Phases: **\$677**

Item Number: **435542**

Item TOTAL ALL Years ALL Phases All Segments: **\$359,422**

TPO Project No: **TP4355423**
LRTP Ref.: 07-24
County: MIAMI-DADE
Roadway ID:
Lanes Exist:
Lanes Improved:
Lanes Added:
Project Length: 0.912
District: 6

Project Description: **SR 25 / OKEECHOBEE RD FROM WEST OF HEFT TO WEST OF NW 138 ST**

Type of Work: **ADD LANES & RECONSTRUCT**

		Proposed Funding (in \$000s)							
PHASE :	Funding Source	<2023	2022 - 2023	2023 - 2024	2024 - 2025	2025 - 2026	2026 - 2027	>2027	All Years
		16,226	0	0	0	0	0	0	16,226
CONSTRUCTION	Total	16,226	0	0	0	0	0	0	16,226

***Project is not funded in LRTP and will require a LRTP amendment.

***Project was funded in a previous TIP.

MIAMI-DADE TRANSPORTATION PLANNING ORGANIZATION
TRANSPORTATION IMPROVEMENT PROGRAM
FDOT TURNPIKE ENTERPRISE



TURNPIKE

TPO Project No: **TP4355423**
LRTP Ref.: 07-24
County: MIAMI-DADE
Roadway ID:
Lanes Exist:
Lanes Improved:
Lanes Added:
Project Length: 0.912
District: 6

Project Description:

SR 25 / OKEECHOBEE RD

FROM WEST OF HEFT

TO WEST OF NW 138 ST

Type of Work:

ADD LANES & RECONSTRUCT

PHASE :

Proposed Funding (in \$000s)								
Funding Source	<2023	2022 - 2023	2023 - 2024	2024 - 2025	2025 - 2026	2026 - 2027	>2027	All Years
	1	0	0	0	0	0	0	1
PRELIMINARY ENGINEERING Total	1	0	0	0	0	0	0	1

RESPONSIBLE AGENCY: **FDOT**

Item Segment TOTAL ALL Years ALL Phases: **\$16,227**

Item Number: **435542**

Item TOTAL ALL Years ALL Phases All Segments: **\$359,422**

TPO Project No: **TP4355431**
LRTP Ref.: 07-38
County: MIAMI-DADE
Roadway ID: 87471000
Lanes Exist: 3
Lanes Improved: 3
Lanes Added: 2
Project Length: 6.025
District: 0

Project Description:

WIDEN HEFT

FROM SR 836

TO NW 106 ST (MP 26-34) (6/8 LNS TO 10 INC ML)

Type of Work:

ADD LANES & RECONSTRUCT

PHASE :

Proposed Funding (in \$000s)								
Funding Source	<2023	2022 - 2023	2023 - 2024	2024 - 2025	2025 - 2026	2026 - 2027	>2027	All Years
PKBD	273,182	0	528	0	0	0	0	273,710

***Project is not funded in LRTP and will require a LRTP amendment.

***Project was funded in a previous TIP.

MIAMI-DADE TRANSPORTATION PLANNING ORGANIZATION
TRANSPORTATION IMPROVEMENT PROGRAM
FDOT TURNPIKE ENTERPRISE



TURNPIKE

TPO Project No: **TP4355431**
 LRTP Ref.: 07-38
 County: MIAMI-DADE
 Roadway ID: 87471000
 Lanes Exist: 3
 Lanes Improved: 3
 Lanes Added: 2
 Project Length: 6.025
 District: 0

Project Description:

WIDEN HEFT

FROM SR 836

TO NW 106 ST (MP 26-34) (6/8 LNS TO 10 INC ML)

Type of Work:

ADD LANES & RECONSTRUCT

		Proposed Funding (in \$000s)							
PHASE :	Funding Source	<2023	2022 - 2023	2023 - 2024	2024 - 2025	2025 - 2026	2026 - 2027	>2027	All Years
	PKLF	670	0	0	0	0	0	0	670
	PKYI	16,751	0	0	0	0	0	0	16,751
CONSTRUCTION	Total	290,603	0	528	0	0	0	0	291,131
	PKYI	254	0	0	0	0	0	0	254
ENVIRONMENTAL	Total	254	0	0	0	0	0	0	254
	PKYI	19,276	0	0	0	0	0	0	19,276
PRELIMINARY ENGINEERING	Total	19,276	0	0	0	0	0	0	19,276
	PKYI	3	0	0	0	0	0	0	3
RIGHT OF WAY	Total	3	0	0	0	0	0	0	3
	PKBD	3,084	0	0	0	0	0	0	3,084
	PKYI	15	0	0	0	0	0	0	15
RAILROAD & UTILITIES	Total	3,099	0	0	0	0	0	0	3,099

RESPONSIBLE AGENCY: **Turnpike Enterprise**

Item Segment TOTAL ALL Years ALL Phases: **\$313,763**

Item Number: **435543**

Item TOTAL ALL Years ALL Phases All Segments: **\$315,322**

***Project is not funded in LRTP and will require a LRTP amendment.

***Project was funded in a previous TIP.

MIAMI-DADE TRANSPORTATION PLANNING ORGANIZATION
TRANSPORTATION IMPROVEMENT PROGRAM
FDOT TURNPIKE ENTERPRISE



TURNPIKE

TPO Project No: **TP4355432**
L RTP Ref.: 07-38
County: MIAMI-DADE
Roadway ID: 87471000
Lanes Exist: 6
Lanes Improved:
Lanes Added:
Project Length: 2.016
District: 6

Project Description: **SR 821 (HEFT) THERMOPLASTIC FOR HEFT WIDENING** FROM SR 836 (Dolphin Expressway) (MP 32) TO NW 106TH ST (MP 34)

Type of Work: **SIGNING/PAVEMENT MARKINGS**

PHASE :	Funding Source	Proposed Funding (in \$000s)							All Years
		<2023	2022 - 2023	2023 - 2024	2024 - 2025	2025 - 2026	2026 - 2027	>2027	
	PKYI	0	0	0	0	0	0	0	0
CONSTRUCTION	Total	0	0	0	0	0	0	0	0

RESPONSIBLE AGENCY: **Turnpike Enterprise**

Item Segment TOTAL ALL Years ALL Phases: \$0

Item Number: 435543 Item TOTAL ALL Years ALL Phases All Segments: \$315,322

TPO Project No: **TP4355433**
L RTP Ref.: 07-38
County: MIAMI-DADE
Roadway ID:
Lanes Exist:
Lanes Improved:
Lanes Added:
Project Length: 6.025
District: 6

Project Description: **WIDEN HEFT** FROM SR 836 TO I-75 (MP 26-39) (PALM TREE RELOCATION)

Type of Work: **MISCELLANEOUS CONSTRUCTION**

PHASE :	Funding Source	Proposed Funding (in \$000s)							All Years
		<2023	2022 - 2023	2023 - 2024	2024 - 2025	2025 - 2026	2026 - 2027	>2027	
		1,548	0	0	0	0	0	0	1,548
CONSTRUCTION	Total	1,548	0	0	0	0	0	0	1,548

***Project is not funded in L RTP and will require a L RTP amendment.

***Project was funded in a previous TIP.

MIAMI-DADE TRANSPORTATION PLANNING ORGANIZATION
TRANSPORTATION IMPROVEMENT PROGRAM
FDOT TURNPIKE ENTERPRISE



TURNPIKE

TPO Project No: **TP4355433**
 LRTP Ref.: 07-38
 County: MIAMI-DADE
 Roadway ID:
 Lanes Exist:
 Lanes Improved:
 Lanes Added:
 Project Length: 6.025
 District: 6

Project
Description:

WIDEN HEFT

FROM SR 836

**TO I-75 (MP 26-39) (PALM TREE
RELOCATION)**

Type of Work:

MISCELLANEOUS CONSTRUCTION

PHASE :

Proposed Funding (in \$000s)								
Funding Source	<2023	2022 - 2023	2023 - 2024	2024 - 2025	2025 - 2026	2026 - 2027	>2027	All Years
	2	0	0	0	0	0	0	2
PRELIMINARY ENGINEERING Total	2	0	0	0	0	0	0	2

RESPONSIBLE AGENCY: **FDOT**

Item Segment TOTAL ALL Years ALL Phases: **\$1,550**

Item Number: **435543**

Item TOTAL ALL Years ALL Phases All Segments: **\$315,322**

***Project is not funded in LRTP and will require a LRTP amendment.

***Project was funded in a previous TIP.

MIAMI-DADE TRANSPORTATION PLANNING ORGANIZATION
TRANSPORTATION IMPROVEMENT PROGRAM
FDOT TURNPIKE ENTERPRISE



TURNPIKE

TPO Project No: **TP4355434**
LRTP Ref.: 07-38
County: MIAMI-DADE
Roadway ID:
Lanes Exist:
Lanes Improved:
Lanes Added:
Project Length: 2.422
District: 6

Project Description: **HEFT (SR 821) - NW 106 ST AT NW 112 AVE INTERSECTION IMPROVEMENTS**
Type of Work: **INTERSECTION IMPROVEMENT**

PHASE :	Funding Source	Proposed Funding (in \$000s)							All Years
		<2023	2022 - 2023	2023 - 2024	2024 - 2025	2025 - 2026	2026 - 2027	>2027	
		9	0	0	0	0	0	0	9
PRELIMINARY ENGINEERING	Total	9	0	0	0	0	0	0	9

RESPONSIBLE AGENCY: **FDOT**

Item Segment TOTAL ALL Years ALL Phases: **\$9**

Item Number: **435543** Item TOTAL ALL Years ALL Phases All Segments: **\$315,322**

TPO Project No: **TP4355451**
LRTP Ref.: 07-38
County: MIAMI-DADE
Roadway ID: 87471000
Lanes Exist: 6
Lanes Improved: 6
Lanes Added: 4
Project Length: 3.977
District: 6

Project Description: **WIDEN HEFT FROM SR 836 (MP 26) TO NW 74TH ST (MP 31)**
Type of Work: **ADD LANES & RECONSTRUCT**

PHASE :	Funding Source	Proposed Funding (in \$000s)							All Years
		<2023	2022 - 2023	2023 - 2024	2024 - 2025	2025 - 2026	2026 - 2027	>2027	
	PKYI	14,515	0	0	0	0	0	0	14,515
PRELIMINARY ENGINEERING	Total	14,515	0	0	0	0	0	0	14,515

RESPONSIBLE AGENCY: **Turnpike Enterprise**

Item Segment TOTAL ALL Years ALL Phases: **\$14,515**

Item Number: **435545** Item TOTAL ALL Years ALL Phases All Segments: **\$14,515**

***Project is not funded in LRTP and will require a LRTP amendment.

***Project was funded in a previous TIP.

MIAMI-DADE TRANSPORTATION PLANNING ORGANIZATION
TRANSPORTATION IMPROVEMENT PROGRAM
FDOT TURNPIKE ENTERPRISE



TURNPIKE

TPO Project No: **TP4370531**
 LRTP Ref.: 07-38
 County: MIAMI-DADE
 Roadway ID: 87270000
 Lanes Exist: 3
 Lanes Improved: 3
 Lanes Added:
 Project Length: 3.917
 District: 6

Project Description: **GOLDEN GLADES INTERCHANGE IMPROVEMENTS (MAINLINE SPUR MP 0X)**

Type of Work: **INTERCHANGE - ADD LANES**

		Proposed Funding (in \$000s)							
PHASE :	Funding Source	<2023	2022 - 2023	2023 - 2024	2024 - 2025	2025 - 2026	2026 - 2027	>2027	All Years
CONSTRUCTION	PKYI	7	81,865	0	0	0	0	0	81,872
	Total	7	81,865	0	0	0	0	0	81,872
	DDR	772	0	0	0	0	0	0	772
PRELIMINARY ENGINEERING	DI	1	0	0	0	0	0	0	1
	DS	4	0	0	0	0	0	0	4
	PKYI	5,925	10	0	0	0	0	0	5,935
	Total	6,702	10	0	0	0	0	0	6,712
	DI	2,820	0	0	0	0	0	0	2,820
RIGHT OF WAY	PKYI	22,285	0	0	0	0	0	0	22,285
	STED	520	0	0	0	0	0	0	520
	Total	25,625	0	0	0	0	0	0	25,625
	PKYI	0	200	0	0	0	0	0	200
RAILROAD & UTILITIES	Total	0	200	0	0	0	0	0	200

RESPONSIBLE AGENCY: Florida Department of Transportation District 6

Item Segment TOTAL ALL Years ALL Phases: \$114,409

Item Number: 437053

Item TOTAL ALL Years ALL Phases All Segments: \$337,319

***Project is not funded in LRTP and will require a LRTP amendment.

***Project was funded in a previous TIP.

MIAMI-DADE TRANSPORTATION PLANNING ORGANIZATION
TRANSPORTATION IMPROVEMENT PROGRAM
FDOT TURNPIKE ENTERPRISE



TURNPIKE

TPO Project No: **TP4370532**
LRTP Ref.: 07-38
County: MIAMI-DADE
Roadway ID: 87260516
Lanes Exist: 2
Lanes Improved: 2
Lanes Added:
Project Length: 0.224
District: 6

Project Description: **GOLDEN GLADES INTERCHANGE
BRIDGE REPLACEMENT (870038)**

Type of Work: **BRIDGE REPLACEMENT**

		Proposed Funding (in \$000s)							
PHASE :	Funding Source	<2023	2022 - 2023	2023 - 2024	2024 - 2025	2025 - 2026	2026 - 2027	>2027	All Years
CONSTRUCTION	PKYI	3	9,153	0	0	0	0	0	9,156
	Total	3	9,153	0	0	0	0	0	9,156
	DS	0	0	0	0	0	0	0	0
PRELIMINARY ENGINEERING	PKYI	816	0	0	0	0	0	0	816
	Total	816	0	0	0	0	0	0	816
	DS	0	0	0	0	0	0	0	0

RESPONSIBLE AGENCY: **FDOT**

Item Segment TOTAL ALL Years ALL Phases: **\$9,972**

Item Number: 437053 Item TOTAL ALL Years ALL Phases All Segments: **\$337,319**

TPO Project No: **TP4370533**
LRTP Ref.: 07-38
County: MIAMI-DADE
Roadway ID: 87270000
Lanes Exist: 4
Lanes Improved: 4
Lanes Added:
Project Length: 2.048
District: 6

Project Description: **SR 9A / I-95 SOUTHBOUND FROM NW 135 ST TO BISCAYNE CANAL**

Type of Work: **INTERCHANGE JUSTIFICA/MODIFICA**

		Proposed Funding (in \$000s)							
PHASE :	Funding Source	<2023	2022 - 2023	2023 - 2024	2024 - 2025	2025 - 2026	2026 - 2027	>2027	All Years
	DS	37	0	0	0	0	0	0	37

***Project is not funded in LRTP and will require a LRTP amendment.

***Project was funded in a previous TIP.

MIAMI-DADE TRANSPORTATION PLANNING ORGANIZATION
TRANSPORTATION IMPROVEMENT PROGRAM
FDOT TURNPIKE ENTERPRISE



TURNPIKE

TPO Project No: **TP4370533**
LRTP Ref.: 07-38
County: MIAMI-DADE
Roadway ID: 87270000
Lanes Exist: 4
Lanes Improved: 4
Lanes Added:
Project Length: 2.048
District: 6

Project
Description:

SR 9A / I-95 SOUTHBOUND

FROM NW 135 ST

TO BISCAYNE CANAL

Type of Work:

INTERCHANGE JUSTIFICA/MODIFICA

PHASE :	Funding Source	Proposed Funding (in \$000s)							
		<2023	2022 - 2023	2023 - 2024	2024 - 2025	2025 - 2026	2026 - 2027	>2027	All Years
CONSTRUCTION	PKYI	2	51,268	0	1,020	0	0	0	52,290
	Total	39	51,268	0	1,020	0	0	0	52,327
	DIH	10	0	0	0	0	0	0	10
PRELIMINARY ENGINEERING	DS	177	0	0	0	0	0	0	177
	PKYI	4,972	0	0	0	0	0	0	4,972
	Total	5,159	0	0	0	0	0	0	5,159
RIGHT OF WAY	PKYI	8,686	0	0	0	0	0	0	8,686
	Total	8,686	0	0	0	0	0	0	8,686
RAILROAD & UTILITIES	PKYI	5	0	0	0	0	0	0	5
	Total	5	0	0	0	0	0	0	5

RESPONSIBLE AGENCY: FDOT

Item Segment TOTAL ALL Years ALL Phases: **\$66,177**

Item Number: 437053

Item TOTAL ALL Years ALL Phases All Segments: **\$337,319**

***Project is not funded in LRTP and will require a LRTP amendment.

***Project was funded in a previous TIP.

MIAMI-DADE TRANSPORTATION PLANNING ORGANIZATION
TRANSPORTATION IMPROVEMENT PROGRAM
FDOT TURNPIKE ENTERPRISE



TURNPIKE

TPO Project No: **TP4370534**
 LRTP Ref.: 07-38
 County: MIAMI-DADE
 Roadway ID: 87270000
 Lanes Exist: 3
 Lanes Improved: 3
 Lanes Added:
 Project Length: 5.458
 District: 6

Project
Description:

SR 9A / I-95 NB

FROM NW 143 ST

TO JUST EAST OF NW 2ND AVE

Type of Work:

INTERCHANGE JUSTIFICA/MODIFICA

		Proposed Funding (in \$000s)							
PHASE :	Funding Source	<2023	2022 - 2023	2023 - 2024	2024 - 2025	2025 - 2026	2026 - 2027	>2027	All Years
CONSTRUCTION	PKYI	1	72,882	0	0	0	0	0	72,883
	Total	1	72,882	0	0	0	0	0	72,883
PROJECT DEVELOPMENT AND ENVIRONMENTAL	PKYI	63	0	0	0	0	0	0	63
	Total	63	0	0	0	0	0	0	63
PRELIMINARY ENGINEERING	DDR	459	0	0	0	0	0	0	459
	DS	60	0	0	0	0	0	0	60
	PKYI	9,565	0	0	0	0	0	0	9,565
	Total	10,084	0	0	0	0	0	0	10,084
	DDR	574	0	0	0	0	0	0	574
RIGHT OF WAY	DIH	134	0	0	0	0	0	0	134
	PKYI	51	0	0	0	0	0	0	51
	Total	759	0	0	0	0	0	0	759
RAILROAD & UTILITIES	PKYI	345	200	0	0	0	0	0	545
	Total	345	200	0	0	0	0	0	545

RESPONSIBLE AGENCY: **FDOT**

Item Segment TOTAL ALL Years ALL Phases: **\$84,334**

Item Number: **437053**

Item TOTAL ALL Years ALL Phases All Segments: **\$337,319**

***Project is not funded in LRTP and will require a LRTP amendment.

***Project was funded in a previous TIP.

MIAMI-DADE TRANSPORTATION PLANNING ORGANIZATION
TRANSPORTATION IMPROVEMENT PROGRAM
FDOT TURNPIKE ENTERPRISE



TURNPIKE

TPO Project No: **TP4370535**
 LRTP Ref.: 07-38
 County: MIAMI-DADE
 Roadway ID: 87470000
 Lanes Exist: 1
 Lanes Improved:
 Lanes Added:
 Project Length: 0.500
 District: 6

Project Description: **GOLDEN GLADES INTERCHANGE IMPROVEMENTS - SPUR**

Type of Work: **INTERCHANGE JUSTIFICA/MODIFICA**

		Proposed Funding (in \$000s)							
PHASE :	Funding Source	<2023	2022 - 2023	2023 - 2024	2024 - 2025	2025 - 2026	2026 - 2027	>2027	All Years
	PKYI	104	53,512	0	710	0	0	0	54,326
CONSTRUCTION	Total	104	53,512	0	710	0	0	0	54,326
	DS	30	0	0	0	0	0	0	30
	PKYI	6,413	0	0	0	0	0	0	6,413
PRELIMINARY ENGINEERING	Total	6,443	0	0	0	0	0	0	6,443
	PKYI	200	1,458	0	0	0	0	0	1,658
RAILROAD & UTILITIES	Total	200	1,458	0	0	0	0	0	1,658

RESPONSIBLE AGENCY: **FDOT**

Item Segment TOTAL ALL Years ALL Phases: **\$62,427**

Item Number: **437053**

Item TOTAL ALL Years ALL Phases All Segments: **\$337,319**

***Project is not funded in LRTP and will require a LRTP amendment.

***Project was funded in a previous TIP.

MIAMI-DADE TRANSPORTATION PLANNING ORGANIZATION
TRANSPORTATION IMPROVEMENT PROGRAM
FDOT TURNPIKE ENTERPRISE



TURNPIKE

TPO Project No: **TP4372111**
 LRTP Ref.: 07-38
 County: MIAMI-DADE
 Roadway ID: 87471000
 Lanes Exist: 2
 Lanes Improved:
 Lanes Added:
 Project Length: 0.400
 District: 6

Project Description: **HEFT (SR 821) - SURFACE STREET IMPROVEMENTS** **FROM HAINLIN MILLS** **TO US 1 (MP 11-12)**

Type of Work: **INTERCHANGE JUSTIFICA/MODIFICA**

		Proposed Funding (in \$000s)							
PHASE :	Funding Source	<2023	2022 - 2023	2023 - 2024	2024 - 2025	2025 - 2026	2026 - 2027	>2027	All Years
	PKYI	78	0	0	48,145	0	0	0	48,223
CONSTRUCTION	Total	78	0	0	48,145	0	0	0	48,223
	PKYI	1	100	0	0	0	0	0	101
ENVIRONMENTAL	Total	1	100	0	0	0	0	0	101
	PKYI	5,355	300	0	0	0	0	0	5,655
PRELIMINARY ENGINEERING	Total	5,355	300	0	0	0	0	0	5,655

RESPONSIBLE AGENCY: **FDOT**

Item Segment **TOTAL ALL Years ALL Phases:** **\$53,979**

Item Number: 437211 Item **TOTAL ALL Years ALL Phases All Segments:** **\$53,981**

***Project is not funded in LRTP and will require a LRTP amendment.

***Project was funded in a previous TIP.

MIAMI-DADE TRANSPORTATION PLANNING ORGANIZATION
TRANSPORTATION IMPROVEMENT PROGRAM
FDOT TURNPIKE ENTERPRISE



TURNPIKE

TPO Project No: **TP4372113**
LRTP Ref.: 07-38
County: MIAMI-DADE
Roadway ID:
Lanes Exist:
Lanes Improved:
Lanes Added:
Project Length: 0.200
District: 6

Project Description: **NOISE WALL REPAIRS, SR 821 IN MIAMI-DADE COUNTY (MP 8)**

Type of Work: **MISCELLANEOUS CONSTRUCTION**

PHASE :	Funding Source	Proposed Funding (in \$000s)							All Years
		<2023	2022 - 2023	2023 - 2024	2024 - 2025	2025 - 2026	2026 - 2027	>2027	
		2	0	0	0	0	0	0	2
PRELIMINARY ENGINEERING	Total	2	0	0	0	0	0	0	2

RESPONSIBLE AGENCY: **FDOT**

Item Segment **TOTAL ALL Years ALL Phases:** **\$2**

Item Number: **437211**

Item **TOTAL ALL Years ALL Phases All Segments:** **\$53,981**

TPO Project No: **TP4426201**
LRTP Ref.: 06-09
County: MIAMI-DADE
Roadway ID: 87471000
Lanes Exist: 3
Lanes Improved:
Lanes Added:
Project Length: 1.100
District: 6

Project Description: **SNAPPER CREEK SERVICE PLAZA GENERAL IMPROVEMENTS (MP 19)**

Type of Work: **REST AREA**

PHASE :	Funding Source	Proposed Funding (in \$000s)							All Years
		<2023	2022 - 2023	2023 - 2024	2024 - 2025	2025 - 2026	2026 - 2027	>2027	
	PKYI	25	0	0	0	7,615	0	0	7,640
CONSTRUCTION	Total	25	0	0	0	7,615	0	0	7,640
	PKYI	228	0	0	0	0	0	0	228
PROJECT DEVELOPMENT AND ENVIRONMENTAL	Total	228	0	0	0	0	0	0	228

***Project is not funded in LRTP and will require a LRTP amendment.

***Project was funded in a previous TIP.

MIAMI-DADE TRANSPORTATION PLANNING ORGANIZATION
TRANSPORTATION IMPROVEMENT PROGRAM
FDOT TURNPIKE ENTERPRISE



TURNPIKE

TPO Project No: **TP4426201**
LRTP Ref.: 06-09
County: MIAMI-DADE
Roadway ID: 87471000
Lanes Exist: 3
Lanes Improved:
Lanes Added:
Project Length: 1.100
District: 6

Project Description: **SNAPPER CREEK SERVICE PLAZA
GENERAL IMPROVEMENTS (MP 19)**

Type of Work: **REST AREA**

PHASE :	Funding Source	Proposed Funding (in \$000s)							All Years
		<2023	2022 - 2023	2023 - 2024	2024 - 2025	2025 - 2026	2026 - 2027	>2027	
	PKYI	1,672	0	0	0	0	0	0	1,672
PRELIMINARY ENGINEERING	Total	1,672	0	0	0	0	0	0	1,672

RESPONSIBLE AGENCY: **FDOT**

Item Segment TOTAL ALL Years ALL Phases: **\$9,540**

Item Number: **442620**

Item TOTAL ALL Years ALL Phases All Segments: **\$9,540**

***Project is not funded in LRTP and will require a LRTP amendment.

***Project was funded in a previous TIP.

MIAMI-DADE TRANSPORTATION PLANNING ORGANIZATION
TRANSPORTATION IMPROVEMENT PROGRAM
FDOT TURNPIKE ENTERPRISE



TURNPIKE

TPO Project No: **TP4438821**
LRTP Ref.: 07-38
County: MIAMI-DADE
Roadway ID:
Lanes Exist:
Lanes Improved:
Lanes Added:
Project Length: 16.000
District: 6

Project Description: **TPK EXT (SR 821) MANAGED LANE IMPLEMENTATION (MP 4-20)**

Type of Work: **MISCELLANEOUS CONSTRUCTION**

PHASE :		Proposed Funding (in \$000s)							
		<2023	2022 - 2023	2023 - 2024	2024 - 2025	2025 - 2026	2026 - 2027	>2027	All Years
		11	0	0	0	0	0	0	11
CONSTRUCTION	Total	11	0	0	0	0	0	0	11
		280	0	0	0	0	0	0	280
PRELIMINARY ENGINEERING	Total	280	0	0	0	0	0	0	280

RESPONSIBLE AGENCY: **FDOT**

Item Segment **TOTAL ALL Years ALL Phases:** **\$291**

Item Number: **443882**

Item **TOTAL ALL Years ALL Phases All Segments:** **\$2,091**

TPO Project No: **TP4438822**
LRTP Ref.: 07-38
County: MIAMI-DADE
Roadway ID:
Lanes Exist:
Lanes Improved:
Lanes Added:
Project Length: 7.000
District: 6

Project Description: **TPK EXT (SR 821) MANAGED LANE IMPLEMENTATION (MP 20-27)**

Type of Work: **MISCELLANEOUS CONSTRUCTION**

		Proposed Funding (in \$000s)							
PHASE :	Funding Source	<2023	2022 - 2023	2023 - 2024	2024 - 2025	2025 - 2026	2026 - 2027	>2027	All Years
		854	0	0	0	0	0	0	854
CONSTRUCTION	Total	854	0	0	0	0	0	0	854

***Project is not funded in LRTP and will require a LRTP amendment.

***Project was funded in a previous TIP.

MIAMI-DADE TRANSPORTATION PLANNING ORGANIZATION
TRANSPORTATION IMPROVEMENT PROGRAM
FDOT TURNPIKE ENTERPRISE



TURNPIKE

TPO Project No: **TP4438822**
 LRTP Ref.: 07-38
 County: MIAMI-DADE
 Roadway ID:
 Lanes Exist:
 Lanes Improved:
 Lanes Added:
 Project Length: 7.000
 District: 6

Project Description: **TPK EXT (SR 821) MANAGED LANE IMPLEMENTATION (MP 20-27)**

Type of Work: **MISCELLANEOUS CONSTRUCTION**

PHASE :	Funding Source	Proposed Funding (in \$000s)							All Years
		<2023	2022 - 2023	2023 - 2024	2024 - 2025	2025 - 2026	2026 - 2027	>2027	
		442	0	0	0	0	0	0	442
PRELIMINARY ENGINEERING	Total	442	0	0	0	0	0	0	442

RESPONSIBLE AGENCY: **FDOT**

Item Segment TOTAL ALL Years ALL Phases: **\$1,296**
 Item Number: **443882** Item TOTAL ALL Years ALL Phases All Segments: **\$2,091**

***Project is not funded in LRTP and will require a LRTP amendment.

***Project was funded in a previous TIP.

MIAMI-DADE TRANSPORTATION PLANNING ORGANIZATION
TRANSPORTATION IMPROVEMENT PROGRAM
FDOT TURNPIKE ENTERPRISE



TURNPIKE

TPO Project No: **TP4438823**
L RTP Ref.: 07-38
County: MIAMI-DADE
Roadway ID:
Lanes Exist:
Lanes Improved:
Lanes Added:
Project Length: 13.150
District: 6

Project Description: **TPK EXT (SR 821) MANAGED LANE IMPLEMENTATION (MP 27-40.2)**

Type of Work: **MISCELLANEOUS CONSTRUCTION**

PHASE :	Funding Source	Proposed Funding (in \$000s)							All Years
		<2023	2022 - 2023	2023 - 2024	2024 - 2025	2025 - 2026	2026 - 2027	>2027	
		2	0	0	0	0	0	0	2
PRELIMINARY ENGINEERING	Total	2	0	0	0	0	0	0	2

RESPONSIBLE AGENCY: **FDOT**

Item Segment TOTAL ALL Years ALL Phases: **\$2**

Item Number: **443882** Item TOTAL ALL Years ALL Phases All Segments: **\$2,091**

TPO Project No: **TP4438825**
L RTP Ref.: 07-38
County: MIAMI-DADE
Roadway ID:
Lanes Exist:
Lanes Improved:
Lanes Added:
Project Length: 16.000
District: 6

Project Description: **TPK EXT (SR 821) THERMOPLASTIC FOR MANAGED LANE IMPLEMENTATION (MP 4-20)**

Type of Work: **SIGNING/PAVEMENT MARKINGS**

PHASE :	Funding Source	Proposed Funding (in \$000s)							All Years
		<2023	2022 - 2023	2023 - 2024	2024 - 2025	2025 - 2026	2026 - 2027	>2027	
		39	0	0	0	0	0	0	39
CONSTRUCTION	Total	39	0	0	0	0	0	0	39

RESPONSIBLE AGENCY: **FDOT**

Item Segment TOTAL ALL Years ALL Phases: **\$39**

Item Number: **443882** Item TOTAL ALL Years ALL Phases All Segments: **\$2,091**

***Project is not funded in L RTP and will require a L RTP amendment.

***Project was funded in a previous TIP.

MIAMI-DADE TRANSPORTATION PLANNING ORGANIZATION
TRANSPORTATION IMPROVEMENT PROGRAM
FDOT TURNPIKE ENTERPRISE



TURNPIKE

TPO Project No: **TP4438826**
LRTP Ref.: 07-38
County: MIAMI-DADE
Roadway ID:
Lanes Exist:
Lanes Improved:
Lanes Added:
Project Length: 16.000
District: 6

Project Description: **TPK EXT (SR 821) SIGNING IMPROVEMENTS FOR MANAGED LANE IMPLEMENTATION**

Type of Work: **OVERHEAD SIGNING**

PHASE :		Proposed Funding (in \$000s)								
		Funding Source	<2023	2022 - 2023	2023 - 2024	2024 - 2025	2025 - 2026	2026 - 2027	>2027	All Years
			458	0	0	0	0	0	0	458
CONSTRUCTION		Total	458	0	0	0	0	0	0	458
			5	0	0	0	0	0	0	5
PRELIMINARY ENGINEERING		Total	5	0	0	0	0	0	0	5

RESPONSIBLE AGENCY: FDOT

Item Segment TOTAL ALL Years ALL Phases: \$463

Item Number: 443882

Item TOTAL ALL Years ALL Phases All Segments: \$2,091

TPO Project No: **TP4441111**
LRTP Ref.: 07-38
County: MIAMI-DADE
Roadway ID: 87471000
Lanes Exist: 4
Lanes Improved: 4
Lanes Added: 2
Project Length: 2.000
District: 6

Project Description: **WIDEN TPK EXT - CAMPBELL DR TO TALLAHASSEE RD (MP4-6)(MANAGED LANES)**

Type of Work: **ADD LANES & RECONSTRUCT**

		Proposed Funding (in \$000s)							
PHASE :	Funding Source	<2023	2022 - 2023	2023 - 2024	2024 - 2025	2025 - 2026	2026 - 2027	>2027	All Years
	PKYI	12	0	0	0	0	0	60,878	60,890
CONSTRUCTION	Total	12	0	0	0	0	0	60,878	60,890

***Project is not funded in LRTP and will require a LRTP amendment.

***Project was funded in a previous TIP.

MIAMI-DADE TRANSPORTATION PLANNING ORGANIZATION
TRANSPORTATION IMPROVEMENT PROGRAM
FDOT TURNPIKE ENTERPRISE



TURNPIKE

TPO Project No: **TP4441111**
LRTP Ref.: 07-38
County: MIAMI-DADE
Roadway ID: 87471000
Lanes Exist: 4
Lanes Improved: 4
Lanes Added: 2
Project Length: 2.000
District: 6

Project Description: **WIDEN TPK EXT - CAMPBELL DR TO TALLAHASSEE RD (MP4-6)(MANAGED LANES)**

Type of Work: **ADD LANES & RECONSTRUCT**

PHASE :	Funding Source	Proposed Funding (in \$000s)							All Years
		<2023	2022 - 2023	2023 - 2024	2024 - 2025	2025 - 2026	2026 - 2027	>2027	
	PKYI	6,961	0	0	0	0	450	0	7,411
PRELIMINARY ENGINEERING	Total	6,961	0	0	0	0	450	0	7,411

RESPONSIBLE AGENCY: **FDOT**

Item Segment TOTAL ALL Years ALL Phases: **\$68,301**

Item Number: **444111**

Item TOTAL ALL Years ALL Phases All Segments: **\$68,301**

***Project is not funded in LRTP and will require a LRTP amendment.

***Project was funded in a previous TIP.

MIAMI-DADE TRANSPORTATION PLANNING ORGANIZATION
TRANSPORTATION IMPROVEMENT PROGRAM
FDOT TURNPIKE ENTERPRISE



TURNPIKE

TPO Project No: **TP4459841**
 LRTP Ref.: 06-10
 County: MIAMI-DADE
 Roadway ID: 87470000
 Lanes Exist: 1
 Lanes Improved: 1
 Lanes Added:
 Project Length: 0.450
 District: 6

Project Description: **GOLDEN GLADES TRUCK TRAVEL CENTER**

Type of Work: **MODAL SYSTEMS PLANNING**

		Proposed Funding (in \$000s)							
PHASE :	Funding Source	<2023	2022 - 2023	2023 - 2024	2024 - 2025	2025 - 2026	2026 - 2027	>2027	All Years
DESIGN/BUILD	ACFP	0	19,178	0	0	0	0	0	19,178
	Total	0	19,178	0	0	0	0	0	19,178
	ACFP	1,984	0	0	0	0	0	0	1,984
PRELIMINARY ENGINEERING	DDR	50	0	0	0	0	0	0	50
	DIH	3	0	0	0	0	0	0	3
	DS	0	0	0	0	0	0	0	0
	NFP	1,925	0	0	0	0	0	0	1,925
	Total	3,962	0	0	0	0	0	0	3,962

RESPONSIBLE AGENCY: FDOT

Item Segment TOTAL ALL Years ALL Phases: **\$23,140**

Item Number: 445984

Item TOTAL ALL Years ALL Phases All Segments: **\$23,140**

Yearly Totals	\$1,532,234	\$291,988	\$2,259	\$51,160	\$7,665	\$93,268	\$125,899	\$2,104,473
TURNPIKE		5 Year TIP Total						\$446,340

***Project is not funded in LRTP and will require a LRTP amendment.

***Project was funded in a previous TIP.

Strategic Miami Area Rapid Transit (SMART) Plan

b - S. Miami-Dade Express (BERT)

Type of Project: **Expressway**

TPO Project No.	Facility/Project Name		Type of Work	Proposed Funding (\$000s)						TIP Page Ref
	From/Location	To/Location		Length (Miles)	2022 - 2023	2023 - 2024	2024 - 2025	2025 - 2026	2026 - 2027	
Agency Project No.	Responsible Agency		Project Comments							
TP4372111	HEFT (SR 821) - SURFACE STREET IMPROVEMENTS		INTERCHANGE JUSTIFICA/MODIFICA	400	0	48,145	0	0	48,545	A2-41
	FROM HAINLIN MILLS	TO US 1 (MP 11-12)								
4372111	Florida's Turnpike									
TP4426201	SNAPPER CREEK SERVICE PLAZA GENERAL IMPROVEMENTS (MP 19)		REST AREA	0	0	0	7,615	0	7,615	A2-42
4426201	Florida's Turnpike									
TP4441111	WIDEN TPK EXT - CAMPBELL DR TO TALLAHASSEE RD (MP4-6)(MANAGED LANES)		ADD LANES & RECONSTRUCT	0	0	0	0	450	450	A2-47
4441111	Florida's Turnpike									

Strategic Miami Area Rapid Transit (SMART) Plan
c - N.W. Miami-Dade Express (BERT)

Type of Project: **Expressway**

TPO Project No.	Facility/Project Name			Type of Work	Proposed Funding (\$000s)						TIP Page Ref
	From/Location	To/Location	Length (Miles)		2022 - 2023	2023 - 2024	2024 - 2025	2025 - 2026	2026 - 2027	5-YEAR TOTAL	
Agency Project No.	Responsible Agency			Project Comments							
TP4355421	WIDEN TPK EXT (SR821) - NW 106 ST TO I-75 (MP34-39) (6TO10) INC MNGD LN			ADD LANES & RECONSTRUCT	0	1,056	0	0	0	1,056	A2-29
			6.2								
4355421	Florida's Turnpike										

Strategic Miami Area Rapid Transit (SMART) Plan

e1 - Florida's Turnpike (south) (BERT)

Type of Project: **Expressway**

TPO Project No.	Facility/Project Name		Type of Work	Proposed Funding (\$000s)						TIP Page Ref
	From/Location	To/Location		Length (Miles)	2022 - 2023	2023 - 2024	2024 - 2025	2025 - 2026	2026 - 2027	
Agency Project No.	Responsible Agency		Project Comments							
TP4372111	HEFT (SR 821) - SURFACE STREET IMPROVEMENTS		INTERCHANGE JUSTIFICA/MODIFICA	400	0	48,145	0	0	48,545	A2-41
	FROM HAINLIN MILLS	TO US 1 (MP 11-12)								
4372111	Florida's Turnpike									
TP4426201	SNAPPER CREEK SERVICE PLAZA GENERAL IMPROVEMENTS (MP 19)		REST AREA	0	0	0	7,615	0	7,615	A2-42
4426201	Florida's Turnpike									
TP4441111	WIDEN TPK EXT - CAMPBELL DR TO TALLAHASSEE RD (MP4 -6)(MANAGED LANES)		ADD LANES & RECONSTRUCT	0	0	0	0	450	450	A2-47
4441111	Florida's Turnpike									

Strategic Miami Area Rapid Transit (SMART) Plan
e2 - Florida's Turnpike (north) (BERT)

Type of Project: **Expressway**

TPO Project No.	Facility/Project Name		Type of Work	Proposed Funding (\$000s)						TIP Page Ref	
	From/Location	To/Location		Length (Miles)	2022 - 2023	2023 - 2024	2024 - 2025	2025 - 2026	2026 - 2027		5-YEAR TOTAL
Agency Project No.	Responsible Agency		Project Comments								
TP4355421	WIDEN TPK EXT (SR821) - NW 106 ST TO I-75 (MP34-39) (6TO10) INC MNGD LN		ADD LANES & RECONSTRUCT	0	1,056	0	0	0	0	1,056	A2-29
		6.2									
4355421	Florida's Turnpike										
TP4355431	WIDEN HEFT		ADD LANES & RECONSTRUCT	0	528	0	0	0	0	528	A2-31
	FROM SR 836	TO NW 106 ST (MP 26-34) (6/8 LNS TO 10 INC ML)									
4355431	Florida's Turnpike										

Strategic Miami Area Rapid Transit (SMART) Plan
f1- Beach Express North (preferred alt) (BERT)

Type of Project: **Transit**

TPO Project No.	Facility/Project Name			Type of Work	Proposed Funding (\$000s)						TIP Page Ref
	From/Location	To/Location	Length (Miles)		2022 - 2023	2023 - 2024	2024 - 2025	2025 - 2026	2026 - 2027	5-YEAR TOTAL	
Agency Project No.	Responsible Agency			Project Comments							
TP4459841	GOLDEN GLADES TRUCK TRAVEL CENTER			MODAL SYSTEMS PLANNING	19,178	0	0	0	0	19,178	A2-49
			0.5								
4459841	Florida's Turnpike										



TRANSPORTATION IMPROVEMENT PROGRAM (TIP) PART 2: 5-YEAR PROJECT LISTING MIAMI-DADE EXPRESSWAY AUTHORITY (MDX)



PORTMIAMI





TIP • FISCAL YEARS 2022/2023 TO 2026/2027

MOVING MIAMI-DADE

MIAMI-DADE EXPRESSWAY AUTHORITY (MDX)

This section of the TIP focuses on the major mobility improvement projects programmed by the Miami-Dade Expressway Authority (MDX) for the next five years. MDX is an agency of the State enabled by the Florida Legislature and created by Ordinance of the Miami-Dade County Commission in December 1994 which allowed MDX to acquire, hold, construct, improve, maintain, operate, own and lease an expressway system located in Miami-Dade County.

THE EXPRESSWAY AUTHORITY SYSTEM

The MDX System includes five (5) of the busiest and most important State Roads in Miami-Dade County: Airport Expressway (SR 112); Dolphin Expressway (SR 836); Don Shula Expressway (SR 874); Snapper Creek Expressway (SR 878); Gratigny Parkway (SR 924) as well as NW 138th Street from US-27 to just east of NW 97th Avenue and the LeJeune Frontage Roads from SR 836 to Central Boulevard.

PROJECT FUNDING

MDX's primary source of revenue is the tolls collected on its five expressways which are reinvested in Miami-Dade County to improve mobility and offer transportation choices within the county. MDX borrows money to fund its projects by selling bonds and uses the toll revenues as collateral. Like a mortgage loan where collateral is offered to the bank to secure the loan until fully paid, MDX offers the projected revenues as assurance that the bond's principal and interest will be paid. MDX does not receive any gas tax, property tax, sales tax or any other source of revenue.

FY 2023-2027 TIP

Major projects included in the MDX FY 2023 - 2027 TIP are highlighted within the following pages. The projects have been organized by the following categories: Existing System Improvements and System Expansion.

EXISTING SYSTEM IMPROVEMENT PROJECTS

The following projects are categorized as Existing System Improvements in the current Five-Year TIP and include widening or reconstruction within an existing roadway segment:

PROJECT 83611 – SR 836/I-95 INTERCHANGE IMPROVEMENTS

MDX has partnered with FDOT to acquire right-of-way, design and build the SR 836 improvements from NW 17th Avenue to I-95 in conjunction with the FDOT's I-95/I-395 project. Improvements to SR 836 include both eastbound and westbound widening for operational optimization between NW 17th Avenue to I-95. Additionally, a new viaduct consisting of an elevated 4 lane structure to bypass traffic on the lower level of SR 836 will be provided to improve mobility to and from Downtown Miami and Miami Beach. Furthermore, the project will improve access to the Health District by providing better connections to the area from I-95 and SR 836. The design-build contract was executed in July 2018 and completion is anticipated by FY 2024. The total cost for the MDX project is estimated at \$247.7 million.



PROJECT 83634 – SR 836 NEW HOMESTEAD EXTENSION OF FLORIDA'S TURNPIKE (HEFT) RAMP CONNECTIONS

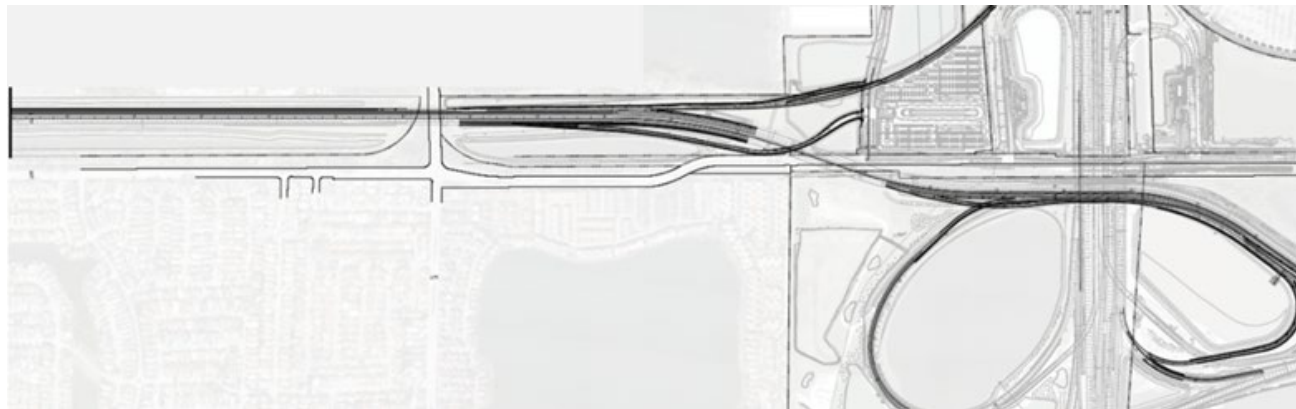
This project consists of new ramps from eastbound SR 836 to northbound HEFT and from southbound HEFT to westbound SR 836. Additionally, SR 836 ramp connections are being provided to access the Dolphin Station Park-and-Ride site. This project has been advertised and will start in the summer of FY 2022. The total cost is estimated at \$522 million.

SYSTEM EXPANSION PROJECTS

The following projects are categorized as System Expansions in the current Five-Year TIP and include all construction of new roadway segments on new alignments adjacent to the existing system that will increase the total centerline miles of the system:

PROJECT 92408 – SR 924 PARTIAL INTERCHANGE AT NW 67TH AVENUE

This project will construct a new westbound on-ramp and off-ramp on SR 924 at NW 67th Avenue and new eastbound on-ramp from NW 67th Avenue. This partial interchange will provide congestion relief to Miami Lakes and Hialeah by providing additional traffic movements and access to SR 924 at NW 67th Avenue. Design-build is anticipated to begin in FY 2024. Total cost is estimated at \$41.1 million.



PROJECT 83618 – SR 836 SOUTHWEST EXTENSION/KENDALL PARKWAY

This 14-mile multimodal corridor will extend SR 836 from NW 137th Avenue to SW 136th Street and provide the residents in the southwestern portion of the County another transportation option. The project is envisioned to include: Express bus service and park & ride facilities in the vicinity of SW 88th Street and SW 136th Street; a multi-use recreational trail for non-motorized transportation including walking and biking; a minimum of 1,000 acres of land for wetland preservation and creation that will be held in perpetuity; widening of SR 836 Eastbound from 107th Avenue to 97th Avenue; as well as improvements to 137th Avenue, 157th Avenue, SW 88th Street and SW 104th Street to facilitate access. The improvements to local streets and portions of ramp connections will be contributions to Miami-Dade County. MDX is continuing to work on the environmental permitting, right-of-way acquisition and transfer of government parcels for the mainline and trail alignment. Additionally, MDX is advancing the final design and construction of various components of the Kendall Parkway project such as the SR 836 Eastbound widening from 107th Avenue to 97th Avenue at a total cost of \$9.0 million; and the widening of SW 137th Avenue from SW 8th Street to SW 26th Street at an estimated total cost of \$8.5 million. The final design for these 2 components will begin in FY 2023. **The start date for final design and construction for the mainline extension, multi-use recreational trail and transit stations is yet to be determined pending funding availability.** Total cost is estimated for all projects within the Kendall Parkway program is estimated at over \$1 billion.



PROJECT 87410 – SR 874 RAMP CONNECTOR TO SW 128TH STREET

The construction has been completed for the new access ramp connection from the southern terminus of SR 874 to SW 128th Street. This new ramp provides expressway access to the growing southwest Miami-Dade communities, previously only serviced by access to and from Florida's Turnpike, through the SW 120th Street and the SW 152nd Street ramps. MDX widened SW 128th Street from two to five lane sections with two through lanes in each direction and a continuous turn lane in the median from SW 137th Avenue to SW 122nd Avenue as a contribution to Miami-Dade County. A portion of this project was constructed by the Florida's Turnpike Enterprise through an interagency agreement with MDX as part of a larger project that widened the HEFT and reconstructed the HEFT/SR 874 Interchange to yield efficiencies and eliminate future throwaway costs. This project also includes the extension of SW 127th Avenue from SW 128th Street to SW 124th Street funded by Miami-Dade County. The construction is complete, but the project will be closed financially in FY 2023. Total cost is estimated at \$115.5 million including the Miami-Dade County project.



SR 874 Northbound/Southbound
Connector Bridges to SR 874

PROJECT 92404 – SR 924 EXTENSION WEST TO THE HOMESTEAD EXTENSION OF THE FLORIDA'S TURNPIKE (HEFT)

MDX has completed the PD&E study for the 2.3-mile expressway extension of SR 924 west to the HEFT. This work program includes funding for the right-of-way acquisition and construction of substructures in critical areas which was procured and is being managed by FTE as part of their larger project. It also includes the right-of-way acquisition, final design and construction of the extension of SR 924 mainline from 97th Avenue to the HEFT. This project provides additional connectivity to HEFT and I-75 from SR 924 and NW 138th Street; access to major activity and employment centers in NW Miami-Dade and it completes MDX's initial improvements to NW 138th Street. The total cost of this project is estimated at \$192.4 million.

COMPLETED HIGHWAY PROJECTS IN 2021

MIAMI-DADE EXPRESSWAY AUTHORITY (MDX)

#	PROJECT NAME	PROJECT NUMBER	LIMITS	TYPE OF WORK	COMPLETION DATE
1	SR 836 Operational, Capacity and Interchange Improvements	83628	NW 57 th Avenue to NW 17 th Avenue	Widening and Interchange improvements	August-20
2	SR 836 Interchange Modifications at NW 87 th Avenue	83629	SR 836 West of NW 82 nd Avenue to NW 97 th Avenue	Interchange Improvements	September-20


HIGHWAY PROJECTS UNDER CONSTRUCTION

MIAMI-DADE EXPRESSWAY AUTHORITY (MDX)

#	PROJECT NAME	PROJECT NUMBER	LIMITS	TYPE OF WORK	ESTIMATED COMPLETION DATE
1	SR 874 Ramp Connector	87410	SW 128 th Street to SR 874	New Ramp	May 22
2	SR 836/I-95 Interchange Improvements	83611	NW 17 th Avenue to I-95	Interchange Modification (JPA with FDOT)	Mar. 24
3	SR 836 New HEFT Ramp Connection	83634	SR 836 to HEFT	New Ramp	Jan. 24


List includes projects in construction during fiscal year 2022.

MIAMI-DADE TRANSPORTATION PLANNING ORGANIZATION
TRANSPORTATION IMPROVEMENT PROGRAM
MIAMI-DADE EXPRESSWAY AUTHORITY (MDX)

TPO Project No	Facility/Project Name		Length (miles)	Type of Work	L RTP Ref See Footnote	Project Cost (\$000s)	Prior Years Cost (\$000s)							
Agency Project No	From /Location To /Location		Remarks /Comments											
XA83611	SR 836 / I-95 Interchange Improvements		2.0	Double-decking, Widening and Operational Improvements	07-42	\$247,740	\$168,057	Activity /Phase	Funding Source	Proposed Funding (in \$000s)				
83611	SR 836 & NW 17 Ave I-95		2022 - 2023							2023 - 2024	2024 - 2025	2025 - 2026	2026 - 2027	
	Project on LRTP - Page 6-12													
										ROW	MDX	0	0	0
								DSB	MDX	41,097	30,972	7,615	0	0
XA83628	SR 836 Operational, Capacity and Interchange Improvements		4.2	Mainline Widening and Interchange Improvements	07-42	\$195,132	\$195,132	Activity /Phase	Funding Source	Proposed Funding (in \$000s)				
83628	SR 836 & NW 57 Ave SR 836 & NW 17 Ave		2022 - 2023							2023 - 2024	2024 - 2025	2025 - 2026	2026 - 2027	
	Congestion Relief Project													
XA83629	SR 836 Interchange Modifications at 87th Avenue		0.0	Interchange Improvements	07-42	\$99,283	\$100,044	Activity /Phase	Funding Source	Proposed Funding (in \$000s)				
83629	SR 836 / Dolphin Expressway West of NW 82 Ave NW 97 Ave		2022 - 2023							2023 - 2024	2024 - 2025	2025 - 2026	2026 - 2027	
	Congestion Relief Project													
XA83634	SR 836 New HEFT Ramp Connections		0.0	New Connector	07-42	\$52,163	\$2,132	Activity /Phase	Funding Source	Proposed Funding (in \$000s)				
83634	HEFT SR 836 / Dolphin Expressway		2022 - 2023							2023 - 2024	2024 - 2025	2025 - 2026	2026 - 2027	
										DSB	MDX	34,015	16,016	0

Notes:

MIAMI-DADE TRANSPORTATION PLANNING ORGANIZATION
TRANSPORTATION IMPROVEMENT PROGRAM
MIAMI-DADE EXPRESSWAY AUTHORITY (MDX)

TPO Project No	Facility/Project Name		Length (miles)	Type of Work	LRTP Ref See Footnote	Project Cost (\$000s)	Prior Years Cost (\$000s)							
Agency Project No	From /Location	To /Location												
	Remarks /Comments													
XA87410	SR 874 Ramp Connector to SW 128th Street		2.0	New Connector	07-42	\$115,019	\$109,175	Activity /Phase	Funding Source	Proposed Funding (in \$000s)				
87410	SW 128 St SR 874 (Don Shula)									2022 - 2023	2023 - 2024	2024 - 2025	2025 - 2026	2026 - 2027
	A portion of the project being built by FTE under partnership agreement.													
										ROW	MDX	5,844	0	0
								DSB	MDX	0	0	0	0	0
XA92404	SR 924 Extension West to HEFT		2.3	Expressway Extension	07-42	\$192,369	\$31,215	Activity /Phase	Funding Source	Proposed Funding (in \$000s)				
92404	SR 826 / Palmetto Expwy & I-75 SR 821 / HEFT									2022 - 2023	2023 - 2024	2024 - 2025	2025 - 2026	2026 - 2027
	MDX project includes only ROW and construction of piers in critical areas. Balance of scope is deferred.													
										PE	MDX	1,591	1,625	4,906
								ROW	MDX	9,044	2,184	9,143	7,773	0
								CST	MDX	3,584	90	0	324	39,042
XA92408	SR 924 / Gratigny Parkway Partial Interchange at NW 67 Ave		0.0	Interchange Improvements	07-42	\$41,128	\$1,496	Activity /Phase	Funding Source	Proposed Funding (in \$000s)				
92408	SR 924 at NW 67 Ave									2022 - 2023	2023 - 2024	2024 - 2025	2025 - 2026	2026 - 2027
										PE	MDX	1,561	180	0
								ROW	MDX	500	0	0	0	0
								DSB	MDX	0	20,723	16,667	0	0
									Yearly Totals	97,236	71,790	38,331	11,722	39,042
									5 Year TIP Total					\$258,121

Notes:

Strategic Miami Area Rapid Transit (SMART) Plan

East-West Corridor (SMART)

Type of Project: **Expressway**

TPO Project No.	Facility/Project Name			Type of Work	Proposed Funding (\$000s)						TIP Page Ref
	From/Location	To/Location	Length (Miles)		2022 - 2023	2023 - 2024	2024 - 2025	2025 - 2026	2026 - 2027	5-YEAR TOTAL	
Agency Project No.	Responsible Agency			Project Comments							
XA83611	SR 836 / I-95 Interchange Improvements			Double-decking, Widening and Operational Improvements	41,097	30,972	7,615	0	0	79,684	A3-1
	SR 836 & NW 17 Ave	I-95	2.0								
83611	Miami-Dade Expressway Authority			Project on LRTP - Page 6-12							
XA83634	SR 836 New HEFT Ramp Connections			New Connector	34,015	16,016	0	0	0	50,031	A3-1
	HEFT	SR 836 / Dolphin Expressway	0.0								
83634	Miami-Dade Expressway Authority										

Strategic Miami Area Rapid Transit (SMART) Plan

b - S. Miami-Dade Express (BERT)

Type of Project: **Expressway**

TPO Project No.	Facility/Project Name			Type of Work	Proposed Funding (\$000s)						TIP Page Ref
	From/Location	To/Location	Length (Miles)		2022 - 2023	2023 - 2024	2024 - 2025	2025 - 2026	2026 - 2027	5-YEAR TOTAL	
Agency Project No.	Responsible Agency			Project Comments							
XA87410	SR 874 Ramp Connector to SW 128th Street			New Connector	5,844	0	0	0	0	5,844	A3-2
	SW 128 St	SR 874 (Don Shula)	2.0								
87410	Miami-Dade Expressway Authority			A portion of the project being built by FTE under partnership agreement.							

Strategic Miami Area Rapid Transit (SMART) Plan
c - N.W. Miami-Dade Express (BERT)

Type of Project: **Expressway**

TPO Project No.	Facility/Project Name			Type of Work	Proposed Funding (\$000s)						TIP Page Ref
	From/Location	To/Location	Length (Miles)		2022 - 2023	2023 - 2024	2024 - 2025	2025 - 2026	2026 - 2027	5-YEAR TOTAL	
Agency Project No.	Responsible Agency			Project Comments							
XA92404	SR 924 Extension West to HEFT			Expressway Extension	14,219	3,899	14,049	11,722	39,042	82,931	A3-2
	SR 826 / Palmetto Expwy & I-75	SR 821 / HEFT	2.3								
92404	Miami-Dade Expressway Authority			MDX project includes only ROW and construction of piers in critical areas. Balance of scope is deferred.							

Strategic Miami Area Rapid Transit (SMART) Plan

d - S.W. Miami-Dade Express (BERT)

Type of Project: **Expressway**

TPO Project No.	Facility/Project Name			Type of Work	Proposed Funding (\$000s)						TIP Page Ref
	From/Location	To/Location	Length (Miles)		2022 - 2023	2023 - 2024	2024 - 2025	2025 - 2026	2026 - 2027	5-YEAR TOTAL	
Agency Project No.	Responsible Agency			Project Comments							
XA87410	SR 874 Ramp Connector to SW 128th Street			New Connector	5,844	0	0	0	0	5,844	A3-2
	SW 128 St	SR 874 (Don Shula)	2.0								
87410	Miami-Dade Expressway Authority			A portion of the project being built by FTE under partnership agreement.							

Strategic Miami Area Rapid Transit (SMART) Plan

e1 - Florida's Turnpike (south) (BERT)

Type of Project: **Expressway**

TPO Project No.	Facility/Project Name		Type of Work	Proposed Funding (\$000s)						TIP Page Ref	
	From/Location	To/Location		Length (Miles)	2022 - 2023	2023 - 2024	2024 - 2025	2025 - 2026	2026 - 2027		5-YEAR TOTAL
Agency Project No.	Responsible Agency		Project Comments								
XA83634	SR 836 New HEFT Ramp Connections		New Connector	34,015	16,016	0	0	0	50,031	A3-1	
	HEFT	SR 836 / Dolphin Expressway									0.0
83634	Miami-Dade Expressway Authority										
XA87410	SR 874 Ramp Connector to SW 128th Street		New Connector	5,844	0	0	0	0	5,844	A3-2	
	SW 128 St	SR 874 (Don Shula)									2.0
87410	Miami-Dade Expressway Authority		A portion of the project being built by FTE under partnership agreement.								

Strategic Miami Area Rapid Transit (SMART) Plan
e2 - Florida's Turnpike (north) (BERT)

Type of Project: **Expressway**

TPO Project No.	Facility/Project Name		Type of Work	Proposed Funding (\$000s)						TIP Page Ref	
	From/Location	To/Location		Length (Miles)	2022 - 2023	2023 - 2024	2024 - 2025	2025 - 2026	2026 - 2027		5-YEAR TOTAL
Agency Project No.	Responsible Agency		Project Comments								
XA83634	SR 836 New HEFT Ramp Connections		New Connector	34,015	16,016	0	0	0	50,031	A3-1	
	HEFT	SR 836 / Dolphin Expressway									0.0
83634	Miami-Dade Expressway Authority										
XA92404	SR 924 Extension West to HEFT		Expressway Extension	14,219	3,899	14,049	11,722	39,042	82,931	A3-2	
	SR 826 / Palmetto Expwy & I-75	SR 821 / HEFT									2.3
92404	Miami-Dade Expressway Authority		MDX project includes only ROW and construction of piers in critical areas. Balance of scope is deferred.								

Strategic Miami Area Rapid Transit (SMART) Plan

f2 - Beach Express Central (BERT)

Type of Project: **Expressway**

TPO Project No.	Facility/Project Name			Type of Work	Proposed Funding (\$000s)						TIP Page Ref
	From/Location	To/Location	Length (Miles)		2022 - 2023	2023 - 2024	2024 - 2025	2025 - 2026	2026 - 2027	5-YEAR TOTAL	
Agency Project No.	Responsible Agency			Project Comments							
XA83611	SR 836 / I-95 Interchange Improvements			Double-decking, Widening and Operational Improvements	41,097	30,972	7,615	0	0	79,684	A3-1
	SR 836 & NW 17 Ave	I-95	2.0								
83611	Miami-Dade Expressway Authority			Project on LRTP - Page 6-12							



TRANSPORTATION IMPROVEMENT PROGRAM (TIP)

PART 2: 5-YEAR PROJECT LISTING

SECONDARY GAS TAX PROGRAM



PORTMIAMI





TIP • FISCAL YEARS 2022/2023 TO 2026/2027

SECONDARY GAS TAX

MIAMI-DADE COUNTY DEPARTMENT OF TRANSPORTATION AND PUBLIC WORKS (DTPW)


The program includes continuing projects that have fund allocations yearly.

CONTINUING PROGRAM PROJECTS

Bridge Repair and Painting
Guardrail Safety Improvements
Railroad Crossing Improvements
Street Lighting Maintenance
Special Taxing District
Pavement Markings Crew
Capitalization of Traffic Signals and Signs Crew
ADA Hotline Projects
Secondary Gas-Road and Bridge Maintenance
Beautification Improvements
Pavement Markings Contract
Maintenance of Roads and Bridges
Traffic Control Devices (Equipment/Materials)
Local Grant Match for TPO
Traffic Signal Materials
Road and Bridge Emergency Bridge Repairs/Improvements/Painting
Right-of-Way Title Plant Rental



MIAMI-DADE TRANSPORTATION PLANNING ORGANIZATION
TRANSPORTATION IMPROVEMENT PROGRAM
SECONDARY GAS TAX - (SGT)

TPO Project No	Facility/Project Name		Bicycle Accom	Type of Work			
	From/Location	To/Location	Length (miles)	Remarks	Project Cost (\$000s)	Prior Years' Funding (\$000s)	
Agency Project No	Detailed Project Description			L RTP Ref			

PW000015	Bridge Repair and Painting						Activity /Phase	Funding (in \$000s)				
		0.0						Proposed		Tentative 3-Year Program		
15	Various locations. County maintained bridges.			06-09				2022 - 2023	2023 - 2024	2024 - 2025	2025 - 2026	2026 - 2027
BRIDGE								449	449	449	449	449


PW000017	Beautification Improvements						Activity /Phase	Funding (in \$000s)				
		0.0						Proposed		Tentative 3-Year Program		
17	RAAM and Tree Health - Landscape and maintain medians on various roadways.			06-09				2022 - 2023	2023 - 2024	2024 - 2025	2025 - 2026	2026 - 2027
MAINTENANCE								4,016	4,016	4,016	4,016	4,016

PW000019	Guardrail Safety Improvements						Activity /Phase	Funding (in \$000s)				
		0.0						Proposed		Tentative 3-Year Program		
19	Various locations.			06-09				2022 - 2023	2023 - 2024	2024 - 2025	2025 - 2026	2026 - 2027
MAINTENANCE								300	300	300	300	300

PW000021	Pavement Markings Contract						Activity /Phase	Funding (in \$000s)				
		0.0						Proposed		Tentative 3-Year Program		
21	Various locations.			06-09				2022 - 2023	2023 - 2024	2024 - 2025	2025 - 2026	2026 - 2027
MAINTENANCE								542	542	542	542	542

Note: Totals reflect expenditures based on latest budgetary information of anticipated revenues, and may differ from actual amounts received.

MIAMI-DADE TRANSPORTATION PLANNING ORGANIZATION
TRANSPORTATION IMPROVEMENT PROGRAM
SECONDARY GAS TAX - (SGT)

TPO Project No	Facility/Project Name		Bicycle Accom	Type of Work			<div></div>						
	From/Location	To/Location	Length (miles)	Remarks		Project Cost (\$000s)							
Agency Project No	Detailed Project Description				L RTP Ref								
PW000022	Railroad Crossing Improvements								Funding (in \$000s)				
			0.0						Proposed		Tentative 3-Year Program		
22	Various locations.				06-09			Activity /Phase	2022 - 2023	2023 - 2024	2024 - 2025	2025 - 2026	2026 - 2027
RAILROAD									550	550	550	550	550
PW000023	Maintenance of Roads and Bridges								Funding (in \$000s)				
			0.0						Proposed		Tentative 3-Year Program		
23	Road and bridge maintenance.				06-09			Activity /Phase	2022 - 2023	2023 - 2024	2024 - 2025	2025 - 2026	2026 - 2027
OTHER									500	500	500	500	500
PW000029	Street Lighting Maintenance								Funding (in \$000s)				
			0.0						Proposed		Tentative 3-Year Program		
29	SGT support to Street Lighting Maintenance is \$685,000/yr.				06-09			Activity /Phase	2022 - 2023	2023 - 2024	2024 - 2025	2025 - 2026	2026 - 2027
MAINTENANCE									685	685	685	685	685
PW000102	Traffic Control Devices (Equip.& Mat.)								Funding (in \$000s)				
			0.0						Proposed		Tentative 3-Year Program		
102	Replace existing control devices and provide signals and signs equipment.				06-09			Activity /Phase	2022 - 2023	2023 - 2024	2024 - 2025	2025 - 2026	2026 - 2027
CONSTRUCTION									750	750	750	750	750

Note: Totals reflect expenditures based on latest budgetary information of anticipated revenues, and may differ from actual amounts received.

MIAMI-DADE TRANSPORTATION PLANNING ORGANIZATION
TRANSPORTATION IMPROVEMENT PROGRAM
SECONDARY GAS TAX - (SGT)

TPO Project No	Facility/Project Name		Bicycle Accom	Type of Work			
	From/Location	To/Location	Length (miles)	Remarks	Project Cost (\$000s)	Prior Years' Funding (\$000s)	
Agency Project No	Detailed Project Description			L RTP Ref			



PW000104	Special Taxing District							Funding (in \$000s)					
		0.0						Proposed		Tentative 3-Year Program			
104	Landscaping and maintenance.				06-09			Activity /Phase	2022 - 2023	2023 - 2024	2024 - 2025	2025 - 2026	2026 - 2027
MAINTENANCE									514	514	514	514	514


PW000106	Local Grant Match for TPO							Funding (in \$000s)					
		0.0						Proposed		Tentative 3-Year Program			
106					06-09			Activity /Phase	2022 - 2023	2023 - 2024	2024 - 2025	2025 - 2026	2026 - 2027
OTHER									797	797	797	797	797

PW000107	Pavement Markings Crew						Activity /Phase	Funding (in \$000s)				
		0.0						Proposed		Tentative 3-Year Program		
107					06-09			2022 - 2023	2023 - 2024	2024 - 2025	2025 - 2026	2026 - 2027
MAINTENANCE								600	600	600	600	600

PW000110	Traffic Signal Materials					Activity /Phase	Funding (in \$000s)				
		0.0					Proposed		Tentative 3-Year Program		
110				06-09			2022 - 2023	2023 - 2024	2024 - 2025	2025 - 2026	2026 - 2027
MAINTENANCE							1,600	1,600	1,600	1,600	1,600


Note: Totals reflect expenditures based on latest budgetary information of anticipated revenues, and may differ from actual amounts received.

MIAMI-DADE TRANSPORTATION PLANNING ORGANIZATION
TRANSPORTATION IMPROVEMENT PROGRAM
SECONDARY GAS TAX - (SGT)

TPO Project No	Facility/Project Name		Bicycle Accom	Type of Work			<div></div>						
	From/Location	To/Location	Length (miles)	Remarks		Project Cost (\$000s)							
Agency Project No	Detailed Project Description				L RTP Ref								
PW000111	Capitalization of Traffic Signals & Signs Crew							Activity /Phase	Funding (in \$000s)				
		0.0			Proposed				Tentative 3-Year Program				
111					06-09				2022 - 2023	2023 - 2024	2024 - 2025	2025 - 2026	2026 - 2027
MAINTENANCE									4,993	4,993	4,993	4,993	4,993
PW000113	Road & Bridge Emergency Bridge Repairs / Imprv. / Painting							Activity /Phase	Funding (in \$000s)				
		0.0			Proposed				Tentative 3-Year Program				
113					06-09				2022 - 2023	2023 - 2024	2024 - 2025	2025 - 2026	2026 - 2027
MAINTENANCE									300	300	300	300	300
PW000114	ADA Hotline Projects							Activity /Phase	Funding (in \$000s)				
		0.0			Proposed				Tentative 3-Year Program				
114					06-09				2022 - 2023	2023 - 2024	2024 - 2025	2025 - 2026	2026 - 2027
PLANNING, ENGINEERING & CONSTRUCTION									500	500	500	500	500
PW000116	Right-of-Way Title Plant Rental							Activity /Phase	Funding (in \$000s)				
		0.0			Proposed				Tentative 3-Year Program				
000116					06-09				2022 - 2023	2023 - 2024	2024 - 2025	2025 - 2026	2026 - 2027
OTHER									55	55	55	55	55

Note: Totals reflect expenditures based on latest budgetary information of anticipated revenues, and may differ from actual amounts received.

MIAMI-DADE TRANSPORTATION PLANNING ORGANIZATION
TRANSPORTATION IMPROVEMENT PROGRAM
SECONDARY GAS TAX - (SGT)

TPO Project No	Facility/Project Name		Bicycle Accom	Type of Work			
	From/Location	To/Location	Length (miles)	Remarks	Project Cost (\$000s)	Prior Years' Funding (\$000s)	
Agency Project No	Detailed Project Description			LRTP Ref			

PW000117	Secondary Gas-Road and Bridge Maintenance							Funding (in \$000s)					
		0.0						Proposed		Tentative 3-Year Program			
000117					06-09			Activity /Phase	2022 - 2023	2023 - 2024	2024 - 2025	2025 - 2026	2026 - 2027
OTHER								2,648	2,648	2,648	2,648	2,648	

PW000118	Flagler Street Reconstruction		Roadway reconstruction					Funding (in \$000s)				
		0.0	Prior Years' Funding as follows: \$4,170,000 for PE/CST.					Proposed		Tentative 3-Year Program		
000118	Roadway reconstruction			06-09	4,170	4,170	Activity /Phase	2022 - 2023	2023 - 2024	2024 - 2025	2025 - 2026	2026 - 2027
PLANNING, ENGINEERING & CONSTRUCTION								0	0	0	0	0

Yearly Totals	19,799	19,799	19,799	19,799	19,799
5 Year TIP Total				98,995	

Note: Totals reflect expenditures based on latest budgetary information of anticipated revenues, and may differ from actual amounts received.



TRANSPORTATION IMPROVEMENT PROGRAM (TIP) PART 2: 5-YEAR PROJECT LISTING

ROAD IMPACT FEE



PORTMIAMI



Private Sector

TPO
Miami-Dade Transportation
Planning Organization



TIP • FISCAL YEARS 2022/2023 TO 2026/2027

ROAD IMPACT FEE

MIAMI-DADE COUNTY DEPARTMENT OF TRANSPORTATION AND PUBLIC WORKS (DTPW)

On December 6, 1988, the Board of County Commissioners adopted Dade County Road Impact Fee Ordinance No. 88-112, which provides for the fair share assessment of road impact fees on new building construction in Miami-Dade County, including municipalities. The County has been divided into nine road impact fee benefit districts. Fees collected within each district will be expended for roadway capacity improvements within each district.

Each district program includes the following categories:

ROAD AND BRIDGE PROJECTS

Capacity improvements along arterials and collectors

CONTINUING PROGRAM PROJECTS

RESURFACING

Paving, widening, drainage, striping

T.O.P.I.C.S.

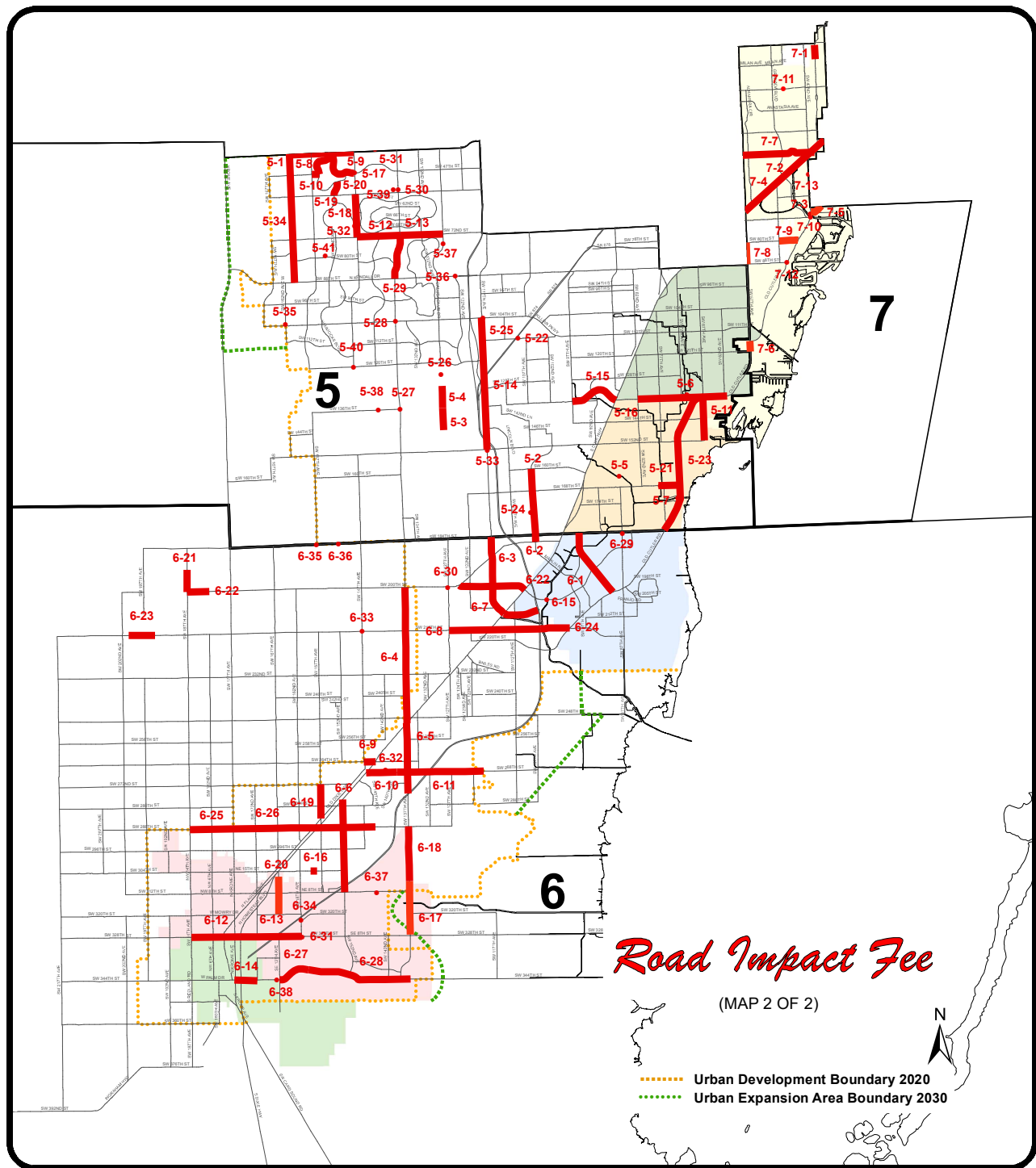
(Traffic Operations Projects to Increase Capacity and Safety) Intersection Improvements

TRAFFIC CONTROL DEVICES

Signalization

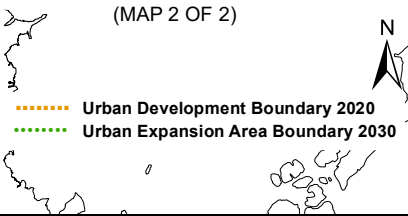






Road Impact Fee

(MAP 2 OF 2)



Program of Projects

RIF District 5

- 5-1. SW 42nd Street from SW 162nd Avenue to SW 157th Avenue
- 5-2. SW 107th Avenue from Quail Roost Drive to SW 160th Street
- 5-3. SW 127th Avenue from SW 144th Street to SW 136th Street
- 5-4. SW 127th Avenue from SW 136th Street to SW 128th Street
- 5-5. SW 87th Avenue over Canal C-100
- 5-6. SW 136th Street East of SW 72nd Avenue
- 5-7. Old Cutler Road and Cutler Canal C-100
- 5-8. N Meadow Lake Drive from SW 152nd Avenue to SW 47th Street
- 5-9. SW 42nd Street from SW 157th Avenue to SW 147th Avenue
- 5-10. SW 47th Street from SW 157th Avenue to N Meadow Lake Drive
- 5-11. SW 67th Avenue from SW 152nd Street to Old Cutler Road
- 5-12. SW 72nd Street from SW 147th Avenue to SW 137th Avenue
- 5-13. SW 72nd Street from SW 137th Avenue to SW 127th Avenue
- 5-14. SW 117th Avenue from SW 152nd Street to SW 104th Street
- 5-15. SW 136th Street from SW 97th Avenue to US-1
- 5-16. SW 136th Street from SW 82nd Avenue to Old Cutler Road
- 5-17. SW 147th Avenue and SW 47th Street
- 5-18. SW 147th Avenue from SW 72nd Street to SW 56th Street
- 5-19. SW 152nd Avenue from SW 56th Street to E Meadow Lake Drive
- 5-20. SW 152nd Avenue/SW 47th Street from SW 42nd Street to SW 147th Avenue
- 5-21. SW 168th Street from SW 78th Avenue to Old Cutler Road
- 5-22. SW 112th Street West of SW 108th Court (R/R Crossing)
- 5-23. Old Cutler Road from SW 184th Street to SW 67th Avenue
- 5-24. SW 107th Avenue and SW 176th Street
- 5-25. SW 117th Avenue and SW 104th Street
- 5-26. SW 127th Avenue and SW 124th Street
- 5-27. SW 137th Avenue and SW 136th Street
- 5-28. SW 137th Avenue and SW 104th Street
- 5-29. SW 137th Avenue from SW 88th Street to SW 72nd Street
- 5-30. SW 137th Avenue and SW 56th Street
- 5-31. SW 142nd Avenue and SW 42nd Street
- 5-32. SW 147th Avenue and SW 67th Lane
- 5-33. SW 152nd Street and SW 117th Avenue

ROAD IMPACT FEE (RIF)

- 5-34. SW 162nd Avenue from SW 88th Street to SW 42nd Street
- 5-35. SW 162nd Avenue and SW 104th Street
- 5-36. SW 122nd Avenue and SW 88th Street
- 5-37. SW 127th Avenue and SW 76th Street
- 5-38. SW 136th Street and SW 142nd Avenue
- 5-39. SW 138th Avenue and SW 56th Street
- 5-40. SW 147th Avenue and SW 120th Street
- 5-41. SW 154th Avenue and SW 80th Street

RIF District 6


- 6-1. Franjo Road from Old Cutler Road to SW 184th Street
- 6-2. SW 107th Avenue from Quail Roost Drive to SW 160th Street
- 6-3. SW 117th Avenue from US-1 to SW 184th Street
- 6-4. SW 137th Avenue from US-1 to SW 200th Street
- 6-5. SW 137th Avenue from HEFT to US-1
- 6-6. SW 152nd Avenue from SW 312th Street to US-1
- 6-7. SW 200th Street from Quail Roost Drive to US-1
- 6-8. SW 216th Street from SW 127th Avenue to HEFT
- 6-9. SW 264th Street from SW 147th Avenue to US-1
- 6-10. SW 268th Street from US-1 to SW 139th Avenue
- 6-11. SW 268th Street from SW 139th Avenue to SW 119th Avenue
- 6-12. SW 326th Street from SW 187th Avenue to US-1
- 6-13. SW 326th Street from US-1 to SW 162nd Avenue
- 6-14. SW 344th Street from US-1 to SW 172nd Avenue
- 6-15. Caribbean Boulevard Over C-1N Canal
- 6-16. SW 304th Street Bridge from SW 159th Avenue to SW 158th Avenue
- 6-17. SW 137th Avenue from SW 328th Street to SW 307th Street
- 6-18. SW 137th Avenue from SW 307th to SW 288th Street
- 6-19. SW 157th Avenue from SW 307th to SW 272nd Street
- 6-20. SW 167th Avenue from SW 320th Street to SW 306th Street
- 6-21. SW 187th Avenue from SW 200th Street to SW 192nd Street
- 6-22. SW 200th Street from SW 187th Avenue to SW 182nd Avenue
- 6-23. SW 216th Street from SW 200th Avenue to SW 194th Avenue
- 6-24. SW 216th Street from Turnpike to Old Cutler Road

- 6-25. SW 288th Street from SW 187th Avenue to SW 177th Avenue
- 6-26. SW 288th Street from SW 177th Avenue to SW 144th Avenue
- 6-27. SW 344th Street from SW 167th Avenue to SW 162nd Avenue
- 6-28. SW 344th Street from SW 162nd Avenue to SW 137th Avenue
- 6-29. SW 87th Avenue and SW 184th Street
- 6-30. SW 127th Avenue and SW 200th Street
- 6-31. SW 162nd Avenue and SW 328th Street
- 6-32. SW 142nd Avenue and SW 268th Street
- 6-33. SW 147th Avenue and SW 216th Street
- 6-34. SW 162nd Avenue and SW 320th Street
- 6-35. SW 184th Street and SW 157th Avenue
- 6-36. SW 184th Street and SW 152nd Avenue
- 6-37. SW 312th Street and Malibu Way
- 6-38. SW 344th Street and SE 13th Avenue

RIF District 7

- 7-1. Ponce de Leon Boulevard from Salamanca Avenue to Antiquera Avenue
- 7-2. Underline
- 7-3. SW 42nd Avenue and Coral Gables Canal
- 7-4. Grand Avenue from US-1 to Douglas Road
- 7-5. Ingraham Highway from SW 42nd Avenue to SW 37th Avenue
- 7-6. Old Cutler Road from SW 120th Street to SW 57th Avenue
- 7-7. SW 48th Street from SW 57th Avenue to Lincoln Drive
- 7-8. SW 57th Avenue from SW 88th Street to SW 80th Street
- 7-9. SW 80th Street from Ponce de Leon Boulevard to Old Cutler Road
- 7-10. Cocoplum Circle
- 7-11. Coral Way and Anderson Road
- 7-12. Old Cutler Road and SW 88th Street
- 7-13. Le Jeune Road and Poinciana Avenue

Road Impact Fee District: **District 1** *Municipalities: Doral / South Miami / West Miami / Sweetwater / Virginia Gardens / Miami Springs / Medley / Uninc. Miami-Dade Co.*

TPO Project No.	Facility/Project Name		Bicycle Accom	Type of Work	Project Cost (\$000s)	Prior Years' Funding (\$000s)						
	From /Location	To /Location	Length (miles)									
Agency Project No.	Detailed Project Description				LRTP Ref							
	Status	Remarks										
PW0001002	NW 7 Street			New 2 lanes				Funding (in \$000s)				
	NW 79 Avenue	NW 76 Avenue	0.4									
0001002	New 2 lanes. Prior Years' Funding as follows: \$378,000 for PE, \$2,026,000 for CST.						Activity /Phase	Proposed		Tentative 3-Year Program		
	Construction completed			07-54				2022 - 2023	2023 - 2024	2024 - 2025	2025 - 2026	2026 - 2027
PW0001300	SW 24 Street			Intersection improvements				Funding (in \$000s)				
	SW 117 Avenue	SW 87 Avenue	3.0									
0001300	Intersection improvements. Prior Years' Funding as follows: \$847,000 for PE.						Activity /Phase	Proposed		Tentative 3-Year Program		
				06-09				2022 - 2023	2023 - 2024	2024 - 2025	2025 - 2026	2026 - 2027

BOND - Capital Asset Acquisition Special Obligation Bonds
B.R. - Repayment of Capital Asset Acquisition Special Obligation Bonds
CIGP - County Incentive Grant Program
I RTP - Subject to Long Range Plan Amendment


PE	Preliminary Engineering
CST	Construction
CEI	Construction Engineering Inspection
COMB	Combined Funding in Prior Years

Totals reflect expenditures based on latest budgetary information of anticipated revenues, and may differ from actual amounts received.

MIAMI-DADE TRANSPORTATION PLANNING ORGANIZATION
TRANSPORTATION IMPROVEMENT PROGRAM
ROAD IMPACT FEE (RIF)

Road Impact Fee District: **District 1**

Municipalities: **Doral / South Miami / West Miami / Sweetwater / Virginia Gardens / Miami Springs / Medley / Uninc. Miami-Dade Co.**

TPO Project No.	Facility/Project Name		Bicycle Accom	Type of Work		Project Cost (\$000s)	Prior Years' Funding (\$000s)	
	From /Location	To /Location	Length (miles)					
Agency Project No.	Detailed Project Description				LRTP Ref			
	Status		Remarks					

PW0001070	NW 25 Street		Other	Widen from 4 to 6 lanes				Funding (in \$000s)				
	NW 117 Avenue	NW 87 Avenue	3.0					Proposed		Tentative 3-Year Program		
0001070	Widen from 4 to 6 lanes. Prior Years' Funding as follows: \$5,064,000 for PE.				\$128,666	\$5,064	Activity /Phase	2022 - 2023	2023 - 2024	2024 - 2025	2025 - 2026	2026 - 2027
	Under design			07-142								
						CST		0	0	0	5,000	10,000

PW000744	NW 58 Street		Other	Road reconstruction				Funding (in \$000s)								
	NW 97 Avenue	SR 826	2.0					Proposed		Tentative 3-Year Program						
744	Road reconstruction. Prior Years' Funding as follows: \$1,329,000 for PE, \$11,884,000 for CST.							06-09	\$13,213	\$13,213	Activity /Phase	2022 - 2023	2023 - 2024	2024 - 2025	2025 - 2026	2026 - 2027
	Under construction															

BOND - Capital Asset Acquisition Special Obligation Bonds
B.R. - Repayment of Capital Asset Acquisition Special Obligation Bonds
CIGP - County Incentive Grant Program
L RTP - Subject to Long Range Plan Amendment


PE Preliminary Engineering
CST Construction
CEI Construction Engineering Inspection
COMB Combined Funding in Prior Years

Totals reflect expenditures based on latest budgetary information of anticipated revenues, and may differ from actual amounts received.

MIAMI-DADE TRANSPORTATION PLANNING ORGANIZATION
TRANSPORTATION IMPROVEMENT PROGRAM
ROAD IMPACT FEE (RIF)

Road Impact Fee District: **District 1**

Municipalities: **Doral / South Miami / West Miami / Sweetwater / Virginia Gardens / Miami Springs / Medley / Uninc. Miami-Dade Co.**

TPO Project No.	Facility/Project Name		Bicycle Accom	Type of Work		Project Cost (\$000s)	Prior Years' Funding (\$000s)	
	From /Location	To /Location	Length (miles)					
Agency Project No.	Detailed Project Description				LRTP Ref			
	Status		Remarks					

PW0001118	NW 82 Avenue			Widen from 2 to 3 lanes				Funding (in \$000s)							
	NW 7 Street	NW 12 Street	0.4												
0001118	Widen from 2 to 3 lanes. Prior Years' Funding as follows: \$93,000 for PE, \$2,882,000 for CST.							\$2,975	\$2,975	Activity /Phase	Proposed		Tentative 3-Year Program		
	Construction completed			07-59A							2022 - 2023	2023 - 2024	2024 - 2025	2025 - 2026	2026 - 2027

PW0001169	NW 84 Avenue			Widen from 2 to 4 lanes	\$7,759	\$7,759	Activity /Phase	Funding (in \$000s)						
	NW 58 Street	NW 74 Street	1.0					Proposed		Tentative 3-Year Program				
0001169	Widen from 2 to 4 lanes. Prior Years' Funding as follows: \$562,000 for PE, \$7,197,000 for CST.									2022 - 2023	2023 - 2024	2024 - 2025	2025 - 2026	2026 - 2027
								07-59A						

BOND - Capital Asset Acquisition Special Obligation Bonds
B.R. - Repayment of Capital Asset Acquisition Special Obligation Bonds
CIGP - County Incentive Grant Program
L RTP - Subject to Long Range Plan Amendment


PE Preliminary Engineering
CST Construction
CEI Construction Engineering Inspection
COMB Combined Funding in Prior Years

Totals reflect expenditures based on latest budgetary information of anticipated revenues, and may differ from actual amounts received.

MIAMI-DADE TRANSPORTATION PLANNING ORGANIZATION
TRANSPORTATION IMPROVEMENT PROGRAM
ROAD IMPACT FEE (RIF)

Road Impact Fee District: **District 1**

Municipalities: **Doral / South Miami / West Miami / Sweetwater / Virginia Gardens / Miami Springs / Medley / Uninc. Miami-Dade Co.**

TPO Project No.	Facility/Project Name		Bicycle Accom	Type of Work		Project Cost (\$000s)	Prior Years' Funding (\$000s)	
	From /Location	To /Location	Length (miles)					
Agency Project No.	Detailed Project Description				LRTP Ref			
	Status		Remarks					

PW000860	NW 97 Avenue		Bike Lane	Widen from 2 to 4 lanes				Funding (in \$000s)					
	NW 52 Street	NW 58 Street	0.4					Proposed		Tentative 3-Year Program			
000860	Widen from 2 to 4 lanes. Prior Years' Funding as follows: \$811,000 for PE, \$3,562,000 for CST.				07-46	\$4,373	\$4,373	Activity /Phase	2022 - 2023	2023 - 2024	2024 - 2025	2025 - 2026	2026 - 2027
	Under design												

PW000751	NW 97 Avenue		Bike Lane	Widen from 2 to 4 lanes				Funding (in \$000s)				
	NW 58 Street	NW 70 Street	0.8					Proposed		Tentative 3-Year Program		
751	Widen from 2 to 4 lanes. Prior Years' Funding as follows: \$804,000 for PE, \$5,932,000 for CST.						Activity /Phase	2022 - 2023	2023 - 2024	2024 - 2025	2025 - 2026	2026 - 2027
	Under construction			07-46								

BOND - Capital Asset Acquisition Special Obligation Bonds
B.R. - Repayment of Capital Asset Acquisition Special Obligation Bonds
CIGP - County Incentive Grant Program
L RTP - Subject to Long Range Plan Amendment


PE Preliminary Engineering
CST Construction
CEI Construction Engineering Inspection
COMB Combined Funding in Prior Years

Totals reflect expenditures based on latest budgetary information of anticipated revenues, and may differ from actual amounts received.

MIAMI-DADE TRANSPORTATION PLANNING ORGANIZATION
TRANSPORTATION IMPROVEMENT PROGRAM
ROAD IMPACT FEE (RIF)

Road Impact Fee District: **District 1**

Municipalities: **Doral / South Miami / West Miami / Sweetwater / Virginia Gardens / Miami Springs / Medley / Uninc. Miami-Dade Co.**

TPO Project No.	Facility/Project Name		Bicycle Accom	Type of Work		Project Cost (\$000s)	Prior Years' Funding (\$000s)	
	From /Location	To /Location	Length (miles)					
Agency Project No.	Detailed Project Description				LRTP Ref			
	Status		Remarks					

PW000651	NW 107 Avenue and NW 122 Street			New flyover ramp (2 lanes)				Funding (in \$000s)					
			0.0										
651	New flyover ramp. Prior Years' Funding as follows: \$983,003 for PE/ROW/CST.					\$7,500	\$983	Activity /Phase	Proposed		Tentative 3-Year Program		
			Joint Participation Agreement with Town of Medley. Additional funding by others.						07-48	2022 - 2023	2023 - 2024	2024 - 2025	2025 - 2026

PW000963	Ludlam Bikepath			Bikepath				Funding (in \$000s)							
	Dadeland North	NW 7 Street	6.0					Proposed		Tentative 3-Year Program					
000963	Bikepath. Prior Years' Funding as follows: \$10,252,000 ROW; \$12,248,000 for PE/CST.									Activity /Phase	2022 - 2023	2023 - 2024	2024 - 2025	2025 - 2026	2026 - 2027
		Additional funding \$7,500,000 in RIF 2 PW000964; \$75,159,000 in PR0000001; \$1,000,000 in 416660-8		07-72											

BOND - Capital Asset Acquisition Special Obligation Bonds
B.R. - Repayment of Capital Asset Acquisition Special Obligation Bonds
CIGP - County Incentive Grant Program
L RTP - Subject to Long Range Plan Amendment

PE Preliminary Engineering
CST Construction
CEI Construction Engineering Inspection
COMB Combined Funding in Prior Years

Totals reflect expenditures based on latest budgetary information of anticipated revenues, and may differ from actual amounts received.

MIAMI-DADE TRANSPORTATION PLANNING ORGANIZATION
TRANSPORTATION IMPROVEMENT PROGRAM
ROAD IMPACT FEE (RIF)

Road Impact Fee District: **District 1**

Municipalities: **Doral / South Miami / West Miami / Sweetwater / Virginia Gardens / Miami Springs / Medley / Uninc. Miami-Dade Co.**

TPO Project No.	Facility/Project Name		Bicycle Accom	Type of Work		Project Cost (\$000s)	Prior Years' Funding (\$000s)	<div><div>MIAMI-DADE COUNTY</div><div></div></div>					
	From /Location	To /Location	Length (miles)										
Agency Project No.	Detailed Project Description				LRTP Ref								
	Status		Remarks										
PW0001041	Underline			Pedestrian/bicycle improvements				Funding (in \$000s)					
	Dadeland South	Miami River	9.6					Proposed		Tentative 3-Year Program			
0001041	Pedestrian bicycle improvements. Prior Years' Funding as follows: \$18,500,000 for CST.				07-72	\$120,450	\$18,500	Activity /Phase	2022 - 2023	2023 - 2024	2024 - 2025	2025 - 2026	2026 - 2027
	Under construction		Additional funding in RIF 2 and RIF 7. Additional funding by others.										
							CST		3,000	3,000	2,526	0	0
PW0001177	NW 7 Street over FEC at NW 72 Avenue			Bridge rehabilitation (#874229)				Funding (in \$000s)					
			0.0					Proposed		Tentative 3-Year Program			
0001177	Bridge rehabilitation. Prior Years' Funding as follows: \$572,000 for PE, \$1,677,000 for CST.				06-09	\$2,249	\$2,249	Activity /Phase	2022 - 2023	2023 - 2024	2024 - 2025	2025 - 2026	2026 - 2027
			Subject to cost-benefit analysis.										

BOND - Capital Asset Acquisition Special Obligation Bonds
B.R. - Repayment of Capital Asset Acquisition Special Obligation Bonds
CIGP - County Incentive Grant Program
L RTP - Subject to Long Range Plan Amendment

PE Preliminary Engineering
CST Construction
CEI Construction Engineering Inspection
COMB Combined Funding in Prior Years

Totals reflect expenditures based on latest budgetary information of anticipated revenues, and may differ from actual amounts received.

MIAMI-DADE TRANSPORTATION PLANNING ORGANIZATION
TRANSPORTATION IMPROVEMENT PROGRAM
ROAD IMPACT FEE (RIF)

Road Impact Fee District: **District 1**

Municipalities: **Doral / South Miami / West Miami / Sweetwater / Virginia Gardens / Miami Springs / Medley / Uninc. Miami-Dade Co.**

TPO Project No.	Facility/Project Name		Bicycle Accom	Type of Work		Project Cost (\$000s)	Prior Years' Funding (\$000s)	<div><div>MIAMI-DADE COUNTY</div><div></div></div>					
	From /Location	To /Location	Length (miles)										
Agency Project No.	Detailed Project Description				L RTP Ref								
	Status		Remarks										
PW0001309	North/South Royal Poinciana Boulevard			Resurfacing				Funding (in \$000s)					
	NW 74 Street	NW 42 Avenue	3.4										
0001309	Resurfacing				06-09	\$1,341		Activity /Phase	Proposed		Tentative 3-Year Program		
				2022 - 2023					2023 - 2024	2024 - 2025	2025 - 2026	2026 - 2027	
							CST		715	626	0	0	0
PW202201	NW 12 Street			Resurfacing				Funding (in \$000s)					
	NW 97 Avenue	NW 93 Court	0.3										
202201	Resurfacing. Prior Years' Funding as follows: \$119,000 for PE, \$871,000 for CST.				06-09	\$990	\$990	Activity /Phase	Proposed		Tentative 3-Year Program		
				2022 - 2023					2023 - 2024	2024 - 2025	2025 - 2026	2026 - 2027	

BOND - Capital Asset Acquisition Special Obligation Bonds
B.R. - Repayment of Capital Asset Acquisition Special Obligation Bonds
CIGP - County Incentive Grant Program
L RTP - Subject to Long Range Plan Amendment

PE Preliminary Engineering
CST Construction
CEI Construction Engineering Inspection
COMB Combined Funding in Prior Years

Totals reflect expenditures based on latest budgetary information of anticipated revenues, and may differ from actual amounts received.

MIAMI-DADE TRANSPORTATION PLANNING ORGANIZATION
TRANSPORTATION IMPROVEMENT PROGRAM
ROAD IMPACT FEE (RIF)

Road Impact Fee District: **District 1**

Municipalities: **Doral / South Miami / West Miami / Sweetwater / Virginia Gardens / Miami Springs / Medley / Uninc. Miami-Dade Co.**

TPO Project No.	Facility/Project Name		Bicycle Accom	Type of Work		Project Cost (\$000s)	Prior Years' Funding (\$000s)	<div><div>MIAMI-DADE COUNTY</div><div></div></div>				
	From /Location	To /Location	Length (miles)									
Agency Project No.	Detailed Project Description				L RTP Ref							
	Status		Remarks									
PW202202	SW 16 Street			Resurfacing				Funding (in \$000s)				
	SW 104 Place	SW 82 Avenue	2.3									
202202	Resurfacing. Prior Years' Funding as follows: \$765,000 for CST.						Activity /Phase	Proposed		Tentative 3-Year Program		
	Under construction			06-09				\$765	\$765	2022 - 2023	2023 - 2024	2024 - 2025
PW2022009	SW 21 Street			Resurfacing				Funding (in \$000s)				
	SW 75 Avenue	SW 70 Avenue	0.6									
2022009	Resurfacing						Activity /Phase	Proposed		Tentative 3-Year Program		
				06-09				\$224		2022 - 2023	2023 - 2024	2024 - 2025
							CST	224	0	0	0	0

BOND - Capital Asset Acquisition Special Obligation Bonds
B.R. - Repayment of Capital Asset Acquisition Special Obligation Bonds
CIGP - County Incentive Grant Program
L RTP - Subject to Long Range Plan Amendment

PE Preliminary Engineering
CST Construction
CEI Construction Engineering Inspection
COMB Combined Funding in Prior Years

Totals reflect expenditures based on latest budgetary information of anticipated revenues, and may differ from actual amounts received.

MIAMI-DADE TRANSPORTATION PLANNING ORGANIZATION
TRANSPORTATION IMPROVEMENT PROGRAM
ROAD IMPACT FEE (RIF)

Road Impact Fee District: **District 1**

Municipalities: **Doral / South Miami / West Miami / Sweetwater / Virginia Gardens / Miami Springs / Medley / Uninc. Miami-Dade Co.**

TPO Project No.	Facility/Project Name		Bicycle Accom	Type of Work		Project Cost (\$000s)	Prior Years' Funding (\$000s)	<div><div>MIAMI-DADE COUNTY</div><div></div></div>				
	From /Location	To /Location	Length (miles)									
Agency Project No.	Detailed Project Description				L RTP Ref							
	Status		Remarks									
PW2022010	SW 22 Street			Resurfacing				Funding (in \$000s)				
	SW 75 Avenue	SW 67 Avenue	0.9									
2022010	Resurfacing						Activity /Phase	Proposed		Tentative 3-Year Program		
								2022 - 2023	2023 - 2024	2024 - 2025	2025 - 2026	2026 - 2027
					06-09							
							CST	287	0	0	0	0
PW2022011	SW 23 Street			Resurfacing				Funding (in \$000s)				
	SW 72 Avenue	East End	0.2									
2022011	Resurfacing						Activity /Phase	Proposed		Tentative 3-Year Program		
								2022 - 2023	2023 - 2024	2024 - 2025	2025 - 2026	2026 - 2027
					06-09							

BOND - Capital Asset Acquisition Special Obligation Bonds
B.R. - Repayment of Capital Asset Acquisition Special Obligation Bonds
CIGP - County Incentive Grant Program
L RTP - Subject to Long Range Plan Amendment

PE Preliminary Engineering
CST Construction
CEI Construction Engineering Inspection
COMB Combined Funding in Prior Years

Totals reflect expenditures based on latest budgetary information of anticipated revenues, and may differ from actual amounts received.

MIAMI-DADE TRANSPORTATION PLANNING ORGANIZATION
TRANSPORTATION IMPROVEMENT PROGRAM
ROAD IMPACT FEE (RIF)

Road Impact Fee District: **District 1**

Municipalities: **Doral / South Miami / West Miami / Sweetwater / Virginia Gardens / Miami Springs / Medley / Uninc. Miami-Dade Co.**

TPO Project No.	Facility/Project Name		Bicycle Accom	Type of Work		Project Cost (\$000s)	Prior Years' Funding (\$000s)	<div><div>MIAMI-DADE COUNTY</div><div></div></div>					
	From /Location	To /Location	Length (miles)										
Agency Project No.	Detailed Project Description				L RTP Ref								
	Status		Remarks										
PW0001303	NW 36 Street			Resurfacing				Funding (in \$000s)					
	NW 87 Avenue	NW 79 Avenue	0.8										
0001303	Resurfacing				06-09	\$805		Activity /Phase	Proposed		Tentative 3-Year Program		
									2022 - 2023	2023 - 2024	2024 - 2025	2025 - 2026	2026 - 2027
							CST		805	0	0	0	0
PW0001188	NW 41 Street			Resurfacing				Funding (in \$000s)					
	HEFT	NW 114 Avenue	0.3										
0001188	Resurfacing. Prior Years' Funding as follows: \$218,000 for CST.				06-09	\$218	\$218	Activity /Phase	Proposed		Tentative 3-Year Program		
	Construction completed								2022 - 2023	2023 - 2024	2024 - 2025	2025 - 2026	2026 - 2027

BOND - Capital Asset Acquisition Special Obligation Bonds
B.R. - Repayment of Capital Asset Acquisition Special Obligation Bonds
CIGP - County Incentive Grant Program
L RTP - Subject to Long Range Plan Amendment


PE Preliminary Engineering
CST Construction
CEI Construction Engineering Inspection
COMB Combined Funding in Prior Years

Totals reflect expenditures based on latest budgetary information of anticipated revenues, and may differ from actual amounts received.

MIAMI-DADE TRANSPORTATION PLANNING ORGANIZATION
TRANSPORTATION IMPROVEMENT PROGRAM
ROAD IMPACT FEE (RIF)

Road Impact Fee District: **District 1**

Municipalities: *Doral / South Miami / West Miami / Sweetwater / Virginia Gardens / Miami Springs / Medley / Uninc. Miami-Dade Co.*

TPO Project No.	Facility/Project Name		Bicycle Accom	Type of Work		Project Cost (\$000s)	Prior Years' Funding (\$000s)	<div></div>						
	From /Location	To /Location	Length (miles)											
Agency Project No.	Detailed Project Description				L RTP Ref									
	Status		Remarks											
PW0001189	NW 41 Street			Resurfacing				Funding (in \$000s)						
	NW 114 Avenue	NW 107 Avenue	0.8											
0001189	Resurfacing. Prior Years' Funding as follows: \$653,000 for CST.						Activity /Phase	Proposed		Tentative 3-Year Program				
	Under construction			06-09				\$653	\$653	2022 - 2023	2023 - 2024	2024 - 2025	2025 - 2026	2026 - 2027
PW0001256	SW 47 Terrace			Resurfacing				Funding (in \$000s)						
	SW 117 Avenue	SW 107 Avenue	1.0											
0001256	Resurfacing. Prior Years' Funding as follows: \$276,000 for CST.						Activity /Phase	Proposed		Tentative 3-Year Program				
				06-09				\$276	\$276	2022 - 2023	2023 - 2024	2024 - 2025	2025 - 2026	2026 - 2027

BOND - Capital Asset Acquisition Special Obligation Bonds
B.R. - Repayment of Capital Asset Acquisition Special Obligation Bonds
CIGP - County Incentive Grant Program
L RTP - Subject to Long Range Plan Amendment


PE Preliminary Engineering
CST Construction
CEI Construction Engineering Inspection
COMB Combined Funding in Prior Years

Totals reflect expenditures based on latest budgetary information of anticipated revenues, and may differ from actual amounts received.

MIAMI-DADE TRANSPORTATION PLANNING ORGANIZATION
TRANSPORTATION IMPROVEMENT PROGRAM
ROAD IMPACT FEE (RIF)

Road Impact Fee District: **District 1**

Municipalities: **Doral / South Miami / West Miami / Sweetwater / Virginia Gardens / Miami Springs / Medley / Uninc. Miami-Dade Co.**

TPO Project No.	Facility/Project Name		Bicycle Accom	Type of Work		Project Cost (\$000s)	Prior Years' Funding (\$000s)	
	From /Location	To /Location	Length (miles)					
Agency Project No.	Detailed Project Description				LRTP Ref			
	Status		Remarks					

PW0001258	SW 48 Street			Resurfacing				Funding (in \$000s)											
	SW 97 Avenue	SW 82 Avenue	1.5																
0001258	Resurfacing. Prior Years' Funding as follows: \$430,000 for CST.							06-09	\$430	\$430	Activity /Phase	Proposed		Tentative 3-Year Program					
												2022 - 2023	2023 - 2024	2024 - 2025	2025 - 2026	2026 - 2027			

PW0001121	SW 82 Avenue			Resurfacing				Funding (in \$000s)											
	SW 40 Street	SW 43 Terrace	0.3																
0001121	Resurfacing. Prior Years' Funding as follows: \$73,000 for CST.							06-09	\$73	\$73	Activity /Phase	Proposed		Tentative 3-Year Program					
	Construction completed											2022 - 2023	2023 - 2024	2024 - 2025	2025 - 2026	2026 - 2027			

BOND - Capital Asset Acquisition Special Obligation Bonds
B.R. - Repayment of Capital Asset Acquisition Special Obligation Bonds
CIGP - County Incentive Grant Program
L RTP - Subject to Long Range Plan Amendment


PE Preliminary Engineering
CST Construction
CEI Construction Engineering Inspection
COMB Combined Funding in Prior Years

Totals reflect expenditures based on latest budgetary information of anticipated revenues, and may differ from actual amounts received.

MIAMI-DADE TRANSPORTATION PLANNING ORGANIZATION
TRANSPORTATION IMPROVEMENT PROGRAM
ROAD IMPACT FEE (RIF)

Road Impact Fee District: **District 1**

Municipalities: **Doral / South Miami / West Miami / Sweetwater / Virginia Gardens / Miami Springs / Medley / Uninc. Miami-Dade Co.**

TPO Project No.	Facility/Project Name		Bicycle Accom	Type of Work		Project Cost (\$000s)	Prior Years' Funding (\$000s)	
	From /Location	To /Location	Length (miles)					
Agency Project No.	Detailed Project Description				LRTP Ref			
	Status		Remarks					

PW202203	SW 92 Avenue			Resurfacing				Funding (in \$000s)					
	SW 56 Street	SW 24 Street	2.2					Proposed		Tentative 3-Year Program			
202203	Resurfacing. Prior Years' Funding as follows: \$888,000 for CST.				06-09	\$888	\$888	Activity /Phase	2022 - 2023	2023 - 2024	2024 - 2025	2025 - 2026	2026 - 2027
	Under construction												

PW0001190	NW 97 Avenue			Resurfacing	\$272	\$272	Activity /Phase	Funding (in \$000s)					
	NW 36 Street	NW 58 Street	1.0					Proposed		Tentative 3-Year Program			
0001190	Resurfacing. Prior Years' Funding as follows: \$272,000 for CST.							06-09	2022 - 2023	2023 - 2024	2024 - 2025	2025 - 2026	2026 - 2027

BOND - Capital Asset Acquisition Special Obligation Bonds
B.R. - Repayment of Capital Asset Acquisition Special Obligation Bonds
CIGP - County Incentive Grant Program
L RTP - Subject to Long Range Plan Amendment

PE Preliminary Engineering
CST Construction
CEI Construction Engineering Inspection
COMB Combined Funding in Prior Years

Totals reflect expenditures based on latest budgetary information of anticipated revenues, and may differ from actual amounts received.

MIAMI-DADE TRANSPORTATION PLANNING ORGANIZATION
TRANSPORTATION IMPROVEMENT PROGRAM
ROAD IMPACT FEE (RIF)

Road Impact Fee District: **District 1**

Municipalities: **Doral / South Miami / West Miami / Sweetwater / Virginia Gardens / Miami Springs / Medley / Uninc. Miami-Dade Co.**

TPO Project No.	Facility/Project Name		Bicycle Accom	Type of Work	Project Cost (\$000s)	Prior Years' Funding (\$000s)	<div><div>MIAMI-DADE COUNTY</div><div></div></div>						
	From /Location	To /Location	Length (miles)										
Agency Project No.	Detailed Project Description				LRTP Ref								
	Status		Remarks										
PW0001259	SW 102 Avenue			Resurfacing				Funding (in \$000s)					
	SW 24 Street	SW 8 Street	0.0										
0001259	Resurfacing. Prior Years' Funding as follows: \$290,000 for CST.				06-09	\$290	\$288	Activity /Phase	Proposed		Tentative 3-Year Program		
									2022 - 2023	2023 - 2024	2024 - 2025	2025 - 2026	2026 - 2027
PW202101	NW 106 Street			Resurfacing				Funding (in \$000s)					
	NW 112 Avenue	NW 107 Avenue	0.5										
202101	Resurfacing. Prior Years' Funding as follows: \$522,000 for CST.				06-09	\$522	\$522	Activity /Phase	Proposed		Tentative 3-Year Program		
	Construction completed								2022 - 2023	2023 - 2024	2024 - 2025	2025 - 2026	2026 - 2027

BOND - Capital Asset Acquisition Special Obligation Bonds
B.R. - Repayment of Capital Asset Acquisition Special Obligation Bonds
CIGP - County Incentive Grant Program
L RTP - Subject to Long Range Plan Amendment


PE Preliminary Engineering
CST Construction
CEI Construction Engineering Inspection
COMB Combined Funding in Prior Years

Totals reflect expenditures based on latest budgetary information of anticipated revenues, and may differ from actual amounts received.

MIAMI-DADE TRANSPORTATION PLANNING ORGANIZATION
TRANSPORTATION IMPROVEMENT PROGRAM
ROAD IMPACT FEE (RIF)

Road Impact Fee District: **District 1**

Municipalities: **Doral / South Miami / West Miami / Sweetwater / Virginia Gardens / Miami Springs / Medley / Uninc. Miami-Dade Co.**

TPO Project No.	Facility/Project Name		Bicycle Accom	Type of Work		Project Cost (\$000s)	Prior Years' Funding (\$000s)	
	From /Location	To /Location	Length (miles)					
Agency Project No.	Detailed Project Description				L RTP Ref			
	Status		Remarks					

PW000851	NW 107 Avenue			Resurfacing				Funding (in \$000s)								
	NW 12 Street	NW 25 Street	0.9					Proposed		Tentative 3-Year Program						
000851	Resurfacing. Prior Years' Funding as follows: \$895,000 for CST.							06-09	\$895	\$895	Activity /Phase	2022 - 2023	2023 - 2024	2024 - 2025	2025 - 2026	2026 - 2027

PW0001191	NW 107 Avenue			Resurfacing	\$580	\$580	Activity /Phase	Funding (in \$000s)					
	NW 58 Street	NW 74 Street	1.0					Proposed		Tentative 3-Year Program			
0001191	Resurfacing. Prior Years' Funding as follows: \$580,000 for CST.							06-09	2022 - 2023	2023 - 2024	2024 - 2025	2025 - 2026	2026 - 2027

BOND - Capital Asset Acquisition Special Obligation Bonds
B.R. - Repayment of Capital Asset Acquisition Special Obligation Bonds
CIGP - County Incentive Grant Program
L RTP - Subject to Long Range Plan Amendment


PE Preliminary Engineering
CST Construction
CEI Construction Engineering Inspection
COMB Combined Funding in Prior Years

Totals reflect expenditures based on latest budgetary information of anticipated revenues, and may differ from actual amounts received.

MIAMI-DADE TRANSPORTATION PLANNING ORGANIZATION
TRANSPORTATION IMPROVEMENT PROGRAM
ROAD IMPACT FEE (RIF)

Road Impact Fee District: **District 1**

Municipalities: **Doral / South Miami / West Miami / Sweetwater / Virginia Gardens / Miami Springs / Medley / Uninc. Miami-Dade Co.**

TPO Project No.	Facility/Project Name		Bicycle Accom	Type of Work		Project Cost (\$000s)	Prior Years' Funding (\$000s)	
	From /Location	To /Location	Length (miles)					
Agency Project No.	Detailed Project Description				LRTP Ref			
	Status		Remarks					

PW0001192	NW 107 Avenue			Resurfacing				Funding (in \$000s)					
	NW 74 Street	NW 90 Street	1.0					Proposed		Tentative 3-Year Program			
0001192	Resurfacing. Prior Years' Funding as follows: \$593,000 for CST.				06-09	\$593	\$593	Activity /Phase	2022 - 2023	2023 - 2024	2024 - 2025	2025 - 2026	2026 - 2027
	Construction completed												

PW000920	SW 24 Street and SW 72 Avenue (R/R Crossing)			Resurfacing	\$524	\$524	Activity /Phase	Funding (in \$000s)					
		0.0	Proposed					Tentative 3-Year Program					
000920	Resurfacing. Prior Years' Funding as follows: \$524,000 for CST.							06-09	2022 - 2023	2023 - 2024	2024 - 2025	2025 - 2026	2026 - 2027

BOND - Capital Asset Acquisition Special Obligation Bonds
B.R. - Repayment of Capital Asset Acquisition Special Obligation Bonds
CIGP - County Incentive Grant Program
L RTP - Subject to Long Range Plan Amendment


PE Preliminary Engineering
CST Construction
CEI Construction Engineering Inspection
COMB Combined Funding in Prior Years

Totals reflect expenditures based on latest budgetary information of anticipated revenues, and may differ from actual amounts received.

MIAMI-DADE TRANSPORTATION PLANNING ORGANIZATION
TRANSPORTATION IMPROVEMENT PROGRAM
ROAD IMPACT FEE (RIF)

Road Impact Fee District: **District 1**

Municipalities: **Doral / South Miami / West Miami / Sweetwater / Virginia Gardens / Miami Springs / Medley / Uninc. Miami-Dade Co.**

TPO Project No.	Facility/Project Name		Bicycle Accom	Type of Work		Project Cost (\$000s)	Prior Years' Funding (\$000s)	
	From /Location	To /Location	Length (miles)					
Agency Project No.	Detailed Project Description				LRTP Ref			
	Status		Remarks					

PW000921	Waterway Drive and SW 72 Avenue (R/R Crossing)			Resurfacing	\$571	\$571	Activity /Phase	Funding (in \$000s)					
		0.0											
000921	Resurfacing. Prior Years' Funding as follows: \$571,000 for CST.								Proposed		Tentative 3-Year Program		
	Construction completed			06-09					2022 - 2023	2023 - 2024	2024 - 2025	2025 - 2026	2026 - 2027

PW0001193	Fontainebleau Boulevard and Park Drive			Intersection improvement	\$164	\$164	Activity /Phase	Funding (in \$000s)					
		0.0						Proposed		Tentative 3-Year Program			
0001193	Intersection improvement. Prior Years' Funding as follows: \$21,000 for PE, \$143,000 for CST.												
				06-09									

BOND - Capital Asset Acquisition Special Obligation Bonds
B.R. - Repayment of Capital Asset Acquisition Special Obligation Bonds
CIGP - County Incentive Grant Program
L RTP - Subject to Long Range Plan Amendment


PE Preliminary Engineering
CST Construction
CEI Construction Engineering Inspection
COMB Combined Funding in Prior Years

Totals reflect expenditures based on latest budgetary information of anticipated revenues, and may differ from actual amounts received.

MIAMI-DADE TRANSPORTATION PLANNING ORGANIZATION
TRANSPORTATION IMPROVEMENT PROGRAM
ROAD IMPACT FEE (RIF)

Road Impact Fee District: **District 1**

Municipalities: **Doral / South Miami / West Miami / Sweetwater / Virginia Gardens / Miami Springs / Medley / Uninc. Miami-Dade Co.**

TPO Project No.	Facility/Project Name		Bicycle Accom	Type of Work		Project Cost (\$000s)	Prior Years' Funding (\$000s)	
	From /Location	To /Location	Length (miles)					
Agency Project No.	Detailed Project Description				LRTP Ref			
	Status		Remarks					

PW0001296	NW S River Drive and NW 31 Street			Intersection improvement	\$100	\$100	Activity /Phase	Funding (in \$000s)					
		0.0						Proposed		Tentative 3-Year Program			
0001296	Intersection improvement. Prior Years' Funding as follows: \$15,000 for PE, \$85,000 for CST.							06-09	2022 - 2023	2023 - 2024	2024 - 2025	2025 - 2026	2026 - 2027

PW0001194	NW 25 Street and NW 112 Avenue			Intersection improvement	\$195	\$195	Activity /Phase	Funding (in \$000s)					
		0.0						Proposed		Tentative 3-Year Program			
0001194	Intersection improvement. Prior Years' Funding as follows: \$31,000 for PE, \$164,000 for CST.							06-09	2022 - 2023	2023 - 2024	2024 - 2025	2025 - 2026	2026 - 2027

BOND - Capital Asset Acquisition Special Obligation Bonds
B.R. - Repayment of Capital Asset Acquisition Special Obligation Bonds
CIGP - County Incentive Grant Program
L RTP - Subject to Long Range Plan Amendment


PE Preliminary Engineering
CST Construction
CEI Construction Engineering Inspection
COMB Combined Funding in Prior Years

Totals reflect expenditures based on latest budgetary information of anticipated revenues, and may differ from actual amounts received.

MIAMI-DADE TRANSPORTATION PLANNING ORGANIZATION
TRANSPORTATION IMPROVEMENT PROGRAM
ROAD IMPACT FEE (RIF)

Road Impact Fee District: **District 1**

Municipalities: **Doral / South Miami / West Miami / Sweetwater / Virginia Gardens / Miami Springs / Medley / Uninc. Miami-Dade Co.**

TPO Project No.	Facility/Project Name		Bicycle Accom	Type of Work		Project Cost (\$000s)	Prior Years' Funding (\$000s)	
	From /Location	To /Location	Length (miles)					
Agency Project No.	Detailed Project Description				LRTP Ref			
	Status		Remarks					

PW0001304	SW 32 Street and SW 109 Avenue			Intersection improvement	\$390	\$63	Activity /Phase	Funding (in \$000s)					
		0.0											
0001304	Intersection improvement. Prior Years' Funding as follows: \$63,000 for PE.							06-09	2022 - 2023	2023 - 2024	Tentative 3-Year Program		
			2024 - 2025	2025 - 2026							2026 - 2027		
									CST		327	0	0

PW0001195	SW 67 Avenue and Coral Way			Intersection improvement	\$200	\$200	Activity /Phase	Funding (in \$000s)					
		0.0						Proposed		Tentative 3-Year Program			
0001195	Intersection improvement. Prior Years' Funding as follows: \$32,000 for PE, \$168,000 for CST.												
				06-09									

BOND - Capital Asset Acquisition Special Obligation Bonds
B.R. - Repayment of Capital Asset Acquisition Special Obligation Bonds
CIGP - County Incentive Grant Program
L RTP - Subject to Long Range Plan Amendment


PE Preliminary Engineering
CST Construction
CEI Construction Engineering Inspection
COMB Combined Funding in Prior Years

Totals reflect expenditures based on latest budgetary information of anticipated revenues, and may differ from actual amounts received.

MIAMI-DADE TRANSPORTATION PLANNING ORGANIZATION
TRANSPORTATION IMPROVEMENT PROGRAM
ROAD IMPACT FEE (RIF)

Road Impact Fee District: **District 1**

Municipalities: **Doral / South Miami / West Miami / Sweetwater / Virginia Gardens / Miami Springs / Medley / Uninc. Miami-Dade Co.**

TPO Project No.	Facility/Project Name		Bicycle Accom	Type of Work		Project Cost (\$000s)	Prior Years' Funding (\$000s)	
	From /Location	To /Location	Length (miles)					
Agency Project No.	Detailed Project Description				LRTP Ref			
	Status		Remarks					

PW0001217	NW 87 Avenue and NW 74 Street			Intersection improvement	\$131	\$131	Activity /Phase	Funding (in \$000s)					
		0.0	Proposed					Tentative 3-Year Program					
0001217	Intersection improvement. Prior Years' Funding as follows: \$20,000 for PE, \$111,000 for CST.							06-09	2022 - 2023	2023 - 2024	2024 - 2025	2025 - 2026	2026 - 2027
	Under design												

PW0001125	SW 92 Avenue and SW 68 Street		Intersection improvement	\$370	\$370	Activity /Phase	Funding (in \$000s)					
		0.0					Proposed		Tentative 3-Year Program			
0001125	Intersection improvement. Prior Years' Funding as follows: \$62,000 for PE, \$308,000 for CST.						06-09	2022 - 2023	2023 - 2024	2024 - 2025	2025 - 2026	2026 - 2027
	Construction completed											

BOND - Capital Asset Acquisition Special Obligation Bonds
B.R. - Repayment of Capital Asset Acquisition Special Obligation Bonds
CIGP - County Incentive Grant Program
L RTP - Subject to Long Range Plan Amendment


PE Preliminary Engineering
CST Construction
CEI Construction Engineering Inspection
COMB Combined Funding in Prior Years

Totals reflect expenditures based on latest budgetary information of anticipated revenues, and may differ from actual amounts received.

MIAMI-DADE TRANSPORTATION PLANNING ORGANIZATION
TRANSPORTATION IMPROVEMENT PROGRAM
ROAD IMPACT FEE (RIF)

Road Impact Fee District: **District 1**

Municipalities: **Doral / South Miami / West Miami / Sweetwater / Virginia Gardens / Miami Springs / Medley / Uninc. Miami-Dade Co.**

TPO Project No.	Facility/Project Name		Bicycle Accom	Type of Work		Project Cost (\$000s)	Prior Years' Funding (\$000s)	
	From /Location	To /Location	Length (miles)					
Agency Project No.	Detailed Project Description				LRTP Ref			
	Status		Remarks					

PW000853	NW 107 Avenue and NW 12 Street			Intersection improvement	\$407	\$407	Activity /Phase	Funding (in \$000s)					
		0.0						Proposed		Tentative 3-Year Program			
000853	Intersection improvement. Prior Years' Funding as follows: \$43,000 for PE, \$364,000 for CST.												
	Design completed			06-09									

PW0001196	NW 107 Avenue and NW 27 Street			Intersection improvement	\$140	\$140	Activity /Phase	Funding (in \$000s)					
		0.0						Proposed		Tentative 3-Year Program			
0001196	Intersection improvement. Prior Years' Funding as follows: \$30,000 for PE, \$110,000 for CST.												
				06-09									

BOND - Capital Asset Acquisition Special Obligation Bonds
B.R. - Repayment of Capital Asset Acquisition Special Obligation Bonds
CIGP - County Incentive Grant Program
L RTP - Subject to Long Range Plan Amendment


PE Preliminary Engineering
CST Construction
CEI Construction Engineering Inspection
COMB Combined Funding in Prior Years

Totals reflect expenditures based on latest budgetary information of anticipated revenues, and may differ from actual amounts received.

MIAMI-DADE TRANSPORTATION PLANNING ORGANIZATION
TRANSPORTATION IMPROVEMENT PROGRAM
ROAD IMPACT FEE (RIF)

Road Impact Fee District: **District 1**

Municipalities: **Doral / South Miami / West Miami / Sweetwater / Virginia Gardens / Miami Springs / Medley / Uninc. Miami-Dade Co.**

TPO Project No.	Facility/Project Name		Bicycle Accom	Type of Work		Project Cost (\$000s)	Prior Years' Funding (\$000s)	
	From /Location	To /Location	Length (miles)					
Agency Project No.	Detailed Project Description				LRTP Ref			
	Status		Remarks					

PW0001126	NW 79 Avenue and NW 56 Street			Traffic signal	\$401	\$401	Activity /Phase	Funding (in \$000s)					
		0.0						Proposed		Tentative 3-Year Program			
0001126	Traffic signal. Prior Years' Funding as follows: \$74,000 for PE, \$327,000 for CST.												
	Under construction			06-09									

PW0001127	NW 80 Street and NW 79 Place			Traffic signal	\$495	\$495	Activity /Phase	Funding (in \$000s)					
		0.0						Proposed		Tentative 3-Year Program			
0001127	Traffic signal. Prior Years' Funding as follows: \$75,000 for PE, \$420,000 for CST.												
	Under design			06-09				2022 - 2023	2023 - 2024	2024 - 2025	2025 - 2026	2026 - 2027	

BOND - Capital Asset Acquisition Special Obligation Bonds
B.R. - Repayment of Capital Asset Acquisition Special Obligation Bonds
CIGP - County Incentive Grant Program
L RTP - Subject to Long Range Plan Amendment


PE Preliminary Engineering
CST Construction
CEI Construction Engineering Inspection
COMB Combined Funding in Prior Years

Totals reflect expenditures based on latest budgetary information of anticipated revenues, and may differ from actual amounts received.

MIAMI-DADE TRANSPORTATION PLANNING ORGANIZATION
TRANSPORTATION IMPROVEMENT PROGRAM
ROAD IMPACT FEE (RIF)

Road Impact Fee District: **District 1**

Municipalities: *Doral / South Miami / West Miami / Sweetwater / Virginia Gardens / Miami Springs / Medley / Uninc. Miami-Dade Co.*

TPO Project No.	Facility/Project Name		Bicycle Accom	Type of Work	Project Cost (\$000s)	Prior Years' Funding (\$000s)	
	From /Location	To /Location	Length (miles)				
Agency Project No.	Detailed Project Description			L RTP Ref			
	Status		Remarks				

PW0001305	NW 98 Court and NW 12 Street			Traffic signal	\$630	\$90	Activity /Phase	Funding (in \$000s)				
		0.0										
0001305	Traffic signal. Prior Years' Funding as follows: \$90,000 for PE.							06-09	CST	2022 - 2023	2023 - 2024	2024 - 2025

PW0001260	NW 98 Court and NW 17 Street			Traffic signal				Funding (in \$000s)				
		0.0										
0001260	Traffic signal. Prior Years' Funding as follows: \$90,000 for PE, \$510,000 for CST.									Activity /Phase	Proposed	
	Design completed			06-10	2022 - 2023	2023 - 2024	2024 - 2025				2025 - 2026	2026 - 2027

BOND - Capital Asset Acquisition Special Obligation Bonds
B.R. - Repayment of Capital Asset Acquisition Special Obligation Bonds
CIGP - County Incentive Grant Program
L RTP - Subject to Long Range Plan Amendment


PE Preliminary Engineering
CST Construction
CEI Construction Engineering Inspection
COMB Combined Funding in Prior Years

Totals reflect expenditures based on latest budgetary information of anticipated revenues, and may differ from actual amounts received.

MIAMI-DADE TRANSPORTATION PLANNING ORGANIZATION
TRANSPORTATION IMPROVEMENT PROGRAM
ROAD IMPACT FEE (RIF)

Road Impact Fee District: **District 1**

Municipalities: **Doral / South Miami / West Miami / Sweetwater / Virginia Gardens / Miami Springs / Medley / Uninc. Miami-Dade Co.**

TPO Project No.	Facility/Project Name		Bicycle Accom	Type of Work		Project Cost (\$000s)	Prior Years' Funding (\$000s)	
	From /Location	To /Location	Length (miles)					
Agency Project No.	Detailed Project Description				LRTP Ref			
	Status		Remarks					

PW0001306	SW 99 Court and Flagler Street		Traffic signal	\$600	\$600	Activity /Phase	Funding (in \$000s)					
		0.0										
0001306	Traffic signal. Prior Years' Funding as follows: \$100,000 for PE, \$500,000 for CST.						06-09	2022 - 2023	2023 - 2024	2024 - 2025	2025 - 2026	2026 - 2027

PW0001157	NW 107 Avenue and NW 14 Street			Traffic signal	\$152	\$152	Activity /Phase	Funding (in \$000s)					
		0.0						Proposed		Tentative 3-Year Program			
0001157	Traffic signal. Prior Years' Funding as follows: \$33,000 for PE, \$119,000 for CST.							06-10	2022 - 2023	2023 - 2024	2024 - 2025	2025 - 2026	2026 - 2027
	Under design												

BOND - Capital Asset Acquisition Special Obligation Bonds
B.R. - Repayment of Capital Asset Acquisition Special Obligation Bonds
CIGP - County Incentive Grant Program
L RTP - Subject to Long Range Plan Amendment


PE Preliminary Engineering
CST Construction
CEI Construction Engineering Inspection
COMB Combined Funding in Prior Years

Totals reflect expenditures based on latest budgetary information of anticipated revenues, and may differ from actual amounts received.

MIAMI-DADE TRANSPORTATION PLANNING ORGANIZATION
TRANSPORTATION IMPROVEMENT PROGRAM
ROAD IMPACT FEE (RIF)

Road Impact Fee District: **District 1**

Municipalities: **Doral / South Miami / West Miami / Sweetwater / Virginia Gardens / Miami Springs / Medley / Uninc. Miami-Dade Co.**

TPO Project No.	Facility/Project Name		Bicycle Accom	Type of Work		Project Cost (\$000s)	Prior Years' Funding (\$000s)	
	From /Location	To /Location	Length (miles)					
Agency Project No.	Detailed Project Description				LRTP Ref			
	Status		Remarks					

PW0001307	NW 107 Avenue and NW 50 Street			Traffic signal	\$600	\$80	Activity /Phase	Funding (in \$000s)					
		0.0	Proposed					Tentative 3-Year Program					
0001307	Traffic signal. Prior Years' Funding as follows: \$80,000 for PE.							06-09	2022 - 2023	2023 - 2024	2024 - 2025	2025 - 2026	2026 - 2027
								CST		520	0	0	0

PW0001180	NW 112 Avenue and NW 7 Street			Traffic signal				Funding (in \$000s)					
		0.0	Proposed					Tentative 3-Year Program					
0001180	Traffic signal. Prior Years' Funding as follows: \$80,000 for PE, \$420,000 for CST.				06-10	\$500	\$500	Activity /Phase	2022 - 2023	2023 - 2024	2024 - 2025	2025 - 2026	2026 - 2027

BOND - Capital Asset Acquisition Special Obligation Bonds
B.R. - Repayment of Capital Asset Acquisition Special Obligation Bonds
CIGP - County Incentive Grant Program
L RTP - Subject to Long Range Plan Amendment


PE Preliminary Engineering
CST Construction
CEI Construction Engineering Inspection
COMB Combined Funding in Prior Years

Totals reflect expenditures based on latest budgetary information of anticipated revenues, and may differ from actual amounts received.

MIAMI-DADE TRANSPORTATION PLANNING ORGANIZATION
TRANSPORTATION IMPROVEMENT PROGRAM
ROAD IMPACT FEE (RIF)

Road Impact Fee District: **District 1**

Municipalities: **Doral / South Miami / West Miami / Sweetwater / Virginia Gardens / Miami Springs / Medley / Uninc. Miami-Dade Co.**

TPO Project No.	Facility/Project Name		Bicycle Accom	Type of Work		Project Cost (\$000s)	Prior Years' Funding (\$000s)	
	From /Location	To /Location	Length (miles)					
Agency Project No.	Detailed Project Description				LRTP Ref			
	Status		Remarks					

PW0001129	NW 112 Avenue and NW 105 Street			Traffic signal	\$369	\$369	Activity /Phase	Funding (in \$000s)					
		0.0						Proposed		Tentative 3-Year Program			
0001129	Traffic signal. Prior Years' Funding as follows: \$43,000 for PE, \$326,000 for CST.												
	Construction completed			06-10									

PW000863	Mast Arm Upgrades		Mast arm upgrades				Funding (in \$000s)							
		0.0												
000863	Mast arm upgrades. Prior Years' Funding as follows: \$7,434,000 for PE/CST.							\$7,434	Activity /Phase	Proposed		Tentative 3-Year Program		
			06-09							2022 - 2023	2023 - 2024	2024 - 2025	2025 - 2026	2026 - 2027
							PE/CST		797	0	0	0	0	

BOND - Capital Asset Acquisition Special Obligation Bonds
B.R. - Repayment of Capital Asset Acquisition Special Obligation Bonds
CIGP - County Incentive Grant Program
L RTP - Subject to Long Range Plan Amendment


PE Preliminary Engineering
CST Construction
CEI Construction Engineering Inspection
COMB Combined Funding in Prior Years

Totals reflect expenditures based on latest budgetary information of anticipated revenues, and may differ from actual amounts received.

MIAMI-DADE TRANSPORTATION PLANNING ORGANIZATION
TRANSPORTATION IMPROVEMENT PROGRAM
ROAD IMPACT FEE (RIF)

Road Impact Fee District: **District 1**

Municipalities: **Doral / South Miami / West Miami / Sweetwater / Virginia Gardens / Miami Springs / Medley / Uninc. Miami-Dade Co.**

TPO Project No.	Facility/Project Name		Bicycle Accom	Type of Work	Project Cost (\$000s)	Prior Years' Funding (\$000s)	<div></div>							
	From /Location	To /Location	Length (miles)											
Agency Project No.	Detailed Project Description				L RTP Ref									
	Status		Remarks											
PW000864	Advanced Traffic Management System			ATMS				Funding (in \$000s)						
			0.0											
000864	ATMS. Prior Years' Funding as follows: \$18,237,000 for PE/CST.				06-09			Activity /Phase	Proposed		Tentative 3-Year Program			
				2022 - 2023					2023 - 2024	2024 - 2025	2025 - 2026	2026 - 2027		
							\$18,237			4,667	5,365	5,967	5,681	0
PW0001229	South Corridor			BRT and signal improvement					Funding (in \$000s)					
			0.0											
0001229	BRT and signal improvement. Prior Years' Funding as follows: \$17,648,000 for PE/CST.				06-09			Activity /Phase	Proposed		Tentative 3-Year Program			
				2022 - 2023					2023 - 2024	2024 - 2025	2025 - 2026	2026 - 2027		
							\$17,648							

BOND - Capital Asset Acquisition Special Obligation Bonds
B.R. - Repayment of Capital Asset Acquisition Special Obligation Bonds
CIGP - County Incentive Grant Program
L RTP - Subject to Long Range Plan Amendment

PE Preliminary Engineering
CST Construction
CEI Construction Engineering Inspection
COMB Combined Funding in Prior Years

Totals reflect expenditures based on latest budgetary information of anticipated revenues, and may differ from actual amounts received.

MIAMI-DADE TRANSPORTATION PLANNING ORGANIZATION
TRANSPORTATION IMPROVEMENT PROGRAM
ROAD IMPACT FEE (RIF)

Road Impact Fee District: **District 1**

Municipalities: **Doral / South Miami / West Miami / Sweetwater / Virginia Gardens / Miami Springs / Medley / Uninc. Miami-Dade Co.**

TPO Project No.	Facility/Project Name		Bicycle Accom	Type of Work		Project Cost (\$000s)	Prior Years' Funding (\$000s)	<div><div>MIAMI-DADE COUNTY</div><div></div></div>						
	From /Location	To /Location	Length (miles)											
Agency Project No.	Detailed Project Description				L RTP Ref									
	Status		Remarks											
PW000033	Engineering Administration			Administration					Funding (in \$000s)					
			0.0											
33	Engineering administration							Activity /Phase		Proposed		Tentative 3-Year Program		
												06-09	2022 - 2023	2023 - 2024
						ADM			405	405	405	405	405	
PW0001197	Continuing Program Projects								Funding (in \$000s)					
			0.0											
0001197	Resurfacing, T.O.P.I.C.S., Traffic Control Devices							Activity /Phase		Proposed		Tentative 3-Year Program		
												06-09	2022 - 2023	2023 - 2024
						PE/CST			0	0	0	288	710	

BOND - Capital Asset Acquisition Special Obligation Bonds
B.R. - Repayment of Capital Asset Acquisition Special Obligation Bonds
CIGP - County Incentive Grant Program
L RTP - Subject to Long Range Plan Amendment

PE Preliminary Engineering
CST Construction
CEI Construction Engineering Inspection
COMB Combined Funding in Prior Years

Totals reflect expenditures based on latest budgetary information of anticipated revenues, and may differ from actual amounts received.

MIAMI-DADE TRANSPORTATION PLANNING ORGANIZATION
TRANSPORTATION IMPROVEMENT PROGRAM
ROAD IMPACT FEE (RIF)

Road Impact Fee District: **District 1**


Municipalities: **Doral / South Miami / West Miami / Sweetwater / Virginia Gardens / Miami Springs / Medley / Uninc. Miami-Dade Co.**

TPO Project No.	Facility/Project Name		Bicycle Accom	Type of Work	Project Cost (\$000s)	Prior Years' Funding (\$000s)	<div><div>MIAMI-DADE</div><div>COUNTY</div></div>							
	From /Location	To /Location	Length (miles)											
Agency Project No.	Detailed Project Description				L RTP Ref									
	Status		Remarks											
PW000502	Right-of-Way			Right-of-Way acquisition for construction projects					Funding (in \$000s)					
			0.0											
502	Right-of-Way acquisition for construction projects. Documenting, securing and preserving public rights-of-way.				06-09				Proposed		Tentative 3-Year Program			
									2022 - 2023	2023 - 2024	2024 - 2025	2025 - 2026	2026 - 2027	
												</		

MIAMI-DADE TRANSPORTATION PLANNING ORGANIZATION
TRANSPORTATION IMPROVEMENT PROGRAM
ROAD IMPACT FEE (RIF)

Road Impact Fee District: **District 2**

Municipalities: *Biscayne Park / El Portal / Miami / Miami Shores / North Bay Village / Key Biscayne / Uninc. Miami-Dade County*

TPO Project No.	Facility/Project Name		Bicycle Accom	Type of Work		Project Cost (\$000s)	Prior Years' Funding (\$000s)	
	From /Location	To /Location	Length (miles)					
Agency Project No.	Detailed Project Description				LRTP Ref			
	Status		Remarks					

PW0000106	South Bayshore Drive		Bike Lane	Roadway improvements, drainage, water main installation.				Funding (in \$000s)				
	Darwin Street	Mercy Way	1.4									
106	Roadway improvements, drainage, water main installation. Prior Years' Funding as follows: \$1,653,000 for PE, \$14,885,000 for CST.						Activity /Phase	Proposed		Tentative 3-Year Program		
	Under design		Additional funding by PTP.					06-09	2022 - 2023	2023 - 2024	2024 - 2025	2025 - 2026

PW0001269	NE 2 Avenue		Bike Lane	Street/Traffic Operational Improvements				Funding (in \$000s)				
	NE 20 Street	West Little River Canal	4.0									
0001269	Street/Traffic Operational Improvements. Prior Years' Funding as follows: \$3,512,000 for PE/CST. (NE 2 Avenue from NE 20 Street to NE 36 Street, \$3,500,000 for PE/CST) (NE 2 Avenue from NE 69 Street to West Little River Canal, \$12,000 for PE)						Activity /Phase	Proposed		Tentative 3-Year Program		
			Additional funding in PTP District 3. Additional funding by others.					06-09	2022 - 2023	2023 - 2024	2024 - 2025	2025 - 2026

BOND - Capital Asset Acquisition Special Obligation Bonds
B.R. - Repayment of Capital Asset Acquisition Special Obligation Bonds
CIGP - County Incentive Grant Program
L RTP - Subject to Long Range Plan Amendment

PE Preliminary Engineering
CST Construction
CEI Construction Engineering Inspection
COMB Combined Funding in Prior Years

Totals reflect expenditures based on latest budgetary information of anticipated revenues, and may differ from actual amounts received.

MIAMI-DADE TRANSPORTATION PLANNING ORGANIZATION
TRANSPORTATION IMPROVEMENT PROGRAM
ROAD IMPACT FEE (RIF)

Road Impact Fee District: **District 2**

Municipalities: **Biscayne Park / El Portal / Miami / Miami Shores / North Bay Village / Key Biscayne / Uninc. Miami-Dade County**

TPO Project No.	Facility/Project Name		Bicycle Accom	Type of Work	Project Cost (\$000s)	Prior Years' Funding (\$000s)	<div><div>MIAMI-DADE COUNTY</div><div></div></div>						
	From /Location	To /Location	Length (miles)										
Agency Project No.	Detailed Project Description				LRTP Ref								
	Status		Remarks										
PW0001045	NE 96 Street			Roadway improvements				Funding (in \$000s)					
	NE 2 Avenue	NE 10 Avenue	1.0										
0001045	Roadway improvements. Prior Years' Funding as follows: \$663,000 for CST.				06-09	\$663	\$663	Activity /Phase	Proposed		Tentative 3-Year Program		
	Under construction		Joint Participation Agreement with Miami Shores Village.						2022 - 2023	2023 - 2024	2024 - 2025	2025 - 2026	2026 - 2027
PW000870	NW South River Drive		Other	Resurfacing				Funding (in \$000s)					
	NW 38 Avenue	NW 32 Avenue	0.9										
000870	Resurfacing. Prior Years' Funding as follows: \$62,000 for PE, \$501,000 for CST.				06-09	\$563	\$563	Activity /Phase	Proposed		Tentative 3-Year Program		
	Under design								2022 - 2023	2023 - 2024	2024 - 2025	2025 - 2026	2026 - 2027

BOND - Capital Asset Acquisition Special Obligation Bonds
B.R. - Repayment of Capital Asset Acquisition Special Obligation Bonds
CIGP - County Incentive Grant Program
L RTP - Subject to Long Range Plan Amendment


PE Preliminary Engineering
CST Construction
CEI Construction Engineering Inspection
COMB Combined Funding in Prior Years

Totals reflect expenditures based on latest budgetary information of anticipated revenues, and may differ from actual amounts received.

MIAMI-DADE TRANSPORTATION PLANNING ORGANIZATION
TRANSPORTATION IMPROVEMENT PROGRAM
ROAD IMPACT FEE (RIF)

Road Impact Fee District: **District 2**

Municipalities: **Biscayne Park / El Portal / Miami / Miami Shores / North Bay Village / Key Biscayne / Uninc. Miami-Dade County**

TPO Project No.	Facility/Project Name		Bicycle Accom	Type of Work		Project Cost (\$000s)	Prior Years' Funding (\$000s)	
	From /Location	To /Location	Length (miles)					
Agency Project No.	Detailed Project Description				LRTP Ref			
	Status		Remarks					

PW000964	Ludlam Bikepath			Bikepath				Funding (in \$000s)				
	Dadeland North	NW 7 Street	6.0									
000964	Bikepath. Prior Years' Funding as follows: \$3,415,000 for ROW, \$4,085,000 for PE/CST.							Proposed		Tentative 3-Year Program		
			Additional funding \$22,500,000 in RIF 1 PW000963; \$75,159,000 in PR0000001; \$1,000,000 in 416660-8	07-72				\$106,159	\$7,500	Activity /Phase	2022 - 2023	2023 - 2024

PW000924	Underline			Pedestrian/bicycle improvements	\$120,450	\$35,300	Activity /Phase	Funding (in \$000s)							
	Dadeland South	Miami River	9.6												
000924	Pedestrian/bicycle improvements. Prior Years' Funding as follows: \$35,300,000 for CST.							Proposed		Tentative 3-Year Program					
	Under construction		Additional funding in RIF 1 and RIF 7. Additional funding by others.					07-72	2022 - 2023	2023 - 2024	2024 - 2025	2025 - 2026	2026 - 2027		
								CST		5,532	5,500	4,009	0	0	

BOND - Capital Asset Acquisition Special Obligation Bonds
B.R. - Repayment of Capital Asset Acquisition Special Obligation Bonds
CIGP - County Incentive Grant Program
L RTP - Subject to Long Range Plan Amendment


PE Preliminary Engineering
CST Construction
CEI Construction Engineering Inspection
COMB Combined Funding in Prior Years

Totals reflect expenditures based on latest budgetary information of anticipated revenues, and may differ from actual amounts received.

MIAMI-DADE TRANSPORTATION PLANNING ORGANIZATION
TRANSPORTATION IMPROVEMENT PROGRAM
ROAD IMPACT FEE (RIF)

Road Impact Fee District: **District 2**

Municipalities: *Biscayne Park / El Portal / Miami / Miami Shores / North Bay Village / Key Biscayne / Uninc. Miami-Dade County*

TPO Project No.	Facility/Project Name		Bicycle Accom	Type of Work		Project Cost (\$000s)	Prior Years' Funding (\$000s)	
	From /Location	To /Location	Length (miles)					
Agency Project No.	Detailed Project Description				LRTP Ref			
	Status		Remarks					

PW0001101	NE 10 Avenue North of NE 79 Street			Bridge replacement (#874178)	\$3,526	\$3,526	Activity /Phase	Funding (in \$000s)					
		0.0						Proposed		Tentative 3-Year Program			
0001101	Bridge replacement. Prior Years' Funding as follows: \$814,000 for PE, \$2,712,000 for CST.							06-09	2022 - 2023	2023 - 2024	2024 - 2025	2025 - 2026	2026 - 2027

PW000951	N Miami Avenue and Little River Canal			Bridge replacement (#874127)	\$4,195	\$4,195	Activity /Phase	Funding (in \$000s)					
		0.0						Proposed		Tentative 3-Year Program			
000951	Bridge replacement. Prior Years' Funding as follows: \$231,000 for PE, \$3,964,000 for CST.												
	Under construction			06-09									

BOND - Capital Asset Acquisition Special Obligation Bonds
B.R. - Repayment of Capital Asset Acquisition Special Obligation Bonds
CIGP - County Incentive Grant Program
L RTP - Subject to Long Range Plan Amendment


PE Preliminary Engineering
CST Construction
CEI Construction Engineering Inspection
COMB Combined Funding in Prior Years

Totals reflect expenditures based on latest budgetary information of anticipated revenues, and may differ from actual amounts received.

MIAMI-DADE TRANSPORTATION PLANNING ORGANIZATION
TRANSPORTATION IMPROVEMENT PROGRAM
ROAD IMPACT FEE (RIF)

Road Impact Fee District: **District 2**

Municipalities: *Biscayne Park / El Portal / Miami / Miami Shores / North Bay Village / Key Biscayne / Uninc. Miami-Dade County*

TPO Project No.	Facility/Project Name		Bicycle Accom	Type of Work	Project Cost (\$000s)	Prior Years' Funding (\$000s)							
	From /Location	To /Location	Length (miles)										
Agency Project No.	Detailed Project Description				L RTP Ref								
	Status		Remarks										
PW0001046	NW 17 Avenue and Miami River			Bridge (#874161)				Funding (in \$000s)					
			0.0										
0001046	Bridge. Prior Years' Funding as follows: \$5,100,000 for PE.				06-09	\$42,811	\$5,100	Activity /Phase	Proposed		Tentative 3-Year Program		
				2022 - 2023					2023 - 2024	2024 - 2025	2025 - 2026	2026 - 2027	
						PE		2,000	2,000	0	0	0	
						CST		2,000	2,000	6,000	10,000	10,000	
PW0001166	NW 17 Avenue and Miami River			Bridge (#874161) bicycle/pedestrian improvements				Funding (in \$000s)					
			0.0										
0001166	Bridge (#874161) bicycle/pedestrian improvements. Prior Years' Funding as follows: \$324,000 for PE, \$479,000 for CST.				06-09	\$803	\$803	Activity /Phase	Proposed		Tentative 3-Year Program		
			Subject to cost-benefit analysis.	2022 - 2023					2023 - 2024	2024 - 2025	2025 - 2026	2026 - 2027	

BOND - Capital Asset Acquisition Special Obligation Bonds
B.R. - Repayment of Capital Asset Acquisition Special Obligation Bonds
CIGP - County Incentive Grant Program
L RTP - Subject to Long Range Plan Amendment

PE Preliminary Engineering
CST Construction
CEI Construction Engineering Inspection
COMB Combined Funding in Prior Years

Totals reflect expenditures based on latest budgetary information of anticipated revenues, and may differ from actual amounts received.

MIAMI-DADE TRANSPORTATION PLANNING ORGANIZATION
TRANSPORTATION IMPROVEMENT PROGRAM
ROAD IMPACT FEE (RIF)

Road Impact Fee District: **District 2**

Municipalities: *Biscayne Park / El Portal / Miami / Miami Shores / North Bay Village / Key Biscayne / Uninc. Miami-Dade County*

TPO Project No.	Facility/Project Name		Bicycle Accom	Type of Work	Project Cost (\$000s)	Prior Years' Funding (\$000s)	<div><div>MIAMI-DADE COUNTY</div><div></div></div>						
	From /Location	To /Location	Length (miles)										
Agency Project No.	Detailed Project Description				LRTP Ref								
	Status		Remarks										
PW0001167	NW 22 Avenue and Miami River			Bridge rehabilitation (#874383)				Funding (in \$000s)					
			0.0										
0001167	Bridge rehabilitation. Prior Years' Funding as follows: \$805,000 for PE, \$7,650,000 for CST.				06-09	\$8,455	\$8,455	Activity /Phase	Proposed		Tentative 3-Year Program		
			Subject to cost-benefit analysis.						2022 - 2023	2023 - 2024	2024 - 2025	2025 - 2026	2026 - 2027
PW0001165	Downtown Miami (Micromobility Network)		Bike Lane	Resurfacing				Funding (in \$000s)					
			0.0										
0001165	Resurfacing (N/S Miami Avenue, NE/SE 1 Avenue, NW/NE 6 Street, NW/NE 5 Street). Prior Years' Funding as follows: \$1,700,000 for CST.				06-09	\$1,700	\$1,700	Activity /Phase	Proposed		Tentative 3-Year Program		
	Under construction								2022 - 2023	2023 - 2024	2024 - 2025	2025 - 2026	2026 - 2027

BOND - Capital Asset Acquisition Special Obligation Bonds
B.R. - Repayment of Capital Asset Acquisition Special Obligation Bonds
CIGP - County Incentive Grant Program
L RTP - Subject to Long Range Plan Amendment

PE Preliminary Engineering
CST Construction
CEI Construction Engineering Inspection
COMB Combined Funding in Prior Years

Totals reflect expenditures based on latest budgetary information of anticipated revenues, and may differ from actual amounts received.

MIAMI-DADE TRANSPORTATION PLANNING ORGANIZATION
TRANSPORTATION IMPROVEMENT PROGRAM
ROAD IMPACT FEE (RIF)

Road Impact Fee District: **District 2**

Municipalities: *Biscayne Park / El Portal / Miami / Miami Shores / North Bay Village / Key Biscayne / Uninc. Miami-Dade County*

TPO Project No.	Facility/Project Name		Bicycle Accom	Type of Work		Project Cost (\$000s)	Prior Years' Funding (\$000s)	<div><div>MIAMI-DADE COUNTY</div><div></div></div>				
	From /Location	To /Location	Length (miles)									
Agency Project No.	Detailed Project Description				LRTP Ref							
	Status		Remarks									
PW0001315	Grand Avenue			Resurfacing	\$264		Activity /Phase	Funding (in \$000s)				
	US-1	Douglas Road	0.4									
0001315	Resurfacing											
			Additional funding in RIF District 7.	06-09								
								CST		103	0	0
PW0001263	Griffing Boulevard			Resurfacing	\$290	\$290	Activity /Phase	Funding (in \$000s)				
	NE 107 Street	NE 121 Street	1.0									
0001263	Resurfacing. Prior Years' Funding as follows: \$290,000 for CST.											
				06-09								

BOND - Capital Asset Acquisition Special Obligation Bonds
B.R. - Repayment of Capital Asset Acquisition Special Obligation Bonds
CIGP - County Incentive Grant Program
L RTP - Subject to Long Range Plan Amendment


PE Preliminary Engineering
CST Construction
CEI Construction Engineering Inspection
COMB Combined Funding in Prior Years

Totals reflect expenditures based on latest budgetary information of anticipated revenues, and may differ from actual amounts received.

MIAMI-DADE TRANSPORTATION PLANNING ORGANIZATION
TRANSPORTATION IMPROVEMENT PROGRAM
ROAD IMPACT FEE (RIF)

Road Impact Fee District: **District 2**

Municipalities: *Biscayne Park / El Portal / Miami / Miami Shores / North Bay Village / Key Biscayne / Uninc. Miami-Dade County*

TPO Project No.	Facility/Project Name		Bicycle Accom	Type of Work		Project Cost (\$000s)	Prior Years' Funding (\$000s)	
	From /Location	To /Location	Length (miles)					
Agency Project No.	Detailed Project Description				LRTP Ref			
	Status		Remarks					

PW0001319	N Miami Avenue			Resurfacing				Funding (in \$000s)				
	NW 41 Street	NW 62 Street	1.3									
0001319	Resurfacing. Prior Years' Funding as follows: \$150,000 for CST.						Activity /Phase	Proposed		Tentative 3-Year Program		
				06-09				2022 - 2023	2023 - 2024	2024 - 2025	2025 - 2026	2026 - 2027
						CST		900	0	0	0	0

PW0001198	NW N River Drive			Resurfacing	\$348	\$348	Activity /Phase	Funding (in \$000s)					
	NW 17 Avenue	Flyover Lane/NW 22 Avenue	0.6										
0001198	Resurfacing. Prior Years' Funding as follows: \$348,000 for CST.							06-09	2022 - 2023	2023 - 2024	Tentative 3-Year Program		
	Construction completed										2024 - 2025	2025 - 2026	2026 - 2027

BOND - Capital Asset Acquisition Special Obligation Bonds
B.R. - Repayment of Capital Asset Acquisition Special Obligation Bonds
CIGP - County Incentive Grant Program
L RTP - Subject to Long Range Plan Amendment

PE Preliminary Engineering
CST Construction
CEI Construction Engineering Inspection
COMB Combined Funding in Prior Years

Totals reflect expenditures based on latest budgetary information of anticipated revenues, and may differ from actual amounts received.

MIAMI-DADE TRANSPORTATION PLANNING ORGANIZATION
TRANSPORTATION IMPROVEMENT PROGRAM
ROAD IMPACT FEE (RIF)

Road Impact Fee District: **District 2**

Municipalities: *Biscayne Park / El Portal / Miami / Miami Shores / North Bay Village / Key Biscayne / Uninc. Miami-Dade County*

TPO Project No.	Facility/Project Name		Bicycle Accom	Type of Work	Project Cost (\$000s)	Prior Years' Funding (\$000s)	<div><div>MIAMI-DADE COUNTY</div><div></div></div>					
	From /Location	To /Location	Length (miles)									
Agency Project No.	Detailed Project Description				L RTP Ref							
	Status		Remarks									
PW0001313	NE 16 Avenue			Resurfacing				Funding (in \$000s)				
	Biscayne Boulevard	NE 123 Street	0.5									
0001313	Resurfacing. Prior Years' Funding as follows: \$152,000 for CST.						Activity /Phase	Proposed		Tentative 3-Year Program		
			Additional funding in RIF District 3.					06-09	2022 - 2023	2023 - 2024	2024 - 2025	2025 - 2026
PW0001199	NW 17 Avenue			Resurfacing				Funding (in \$000s)				
	Miami River Bridge	NW 20 Street	0.5									
0001199	Resurfacing. Prior Years' Funding as follows: \$348,000 for CST.						Activity /Phase	Proposed		Tentative 3-Year Program		
	Construction completed							06-09	2022 - 2023	2023 - 2024	2024 - 2025	2025 - 2026

BOND - Capital Asset Acquisition Special Obligation Bonds
B.R. - Repayment of Capital Asset Acquisition Special Obligation Bonds
CIGP - County Incentive Grant Program
L RTP - Subject to Long Range Plan Amendment


PE Preliminary Engineering
CST Construction
CEI Construction Engineering Inspection
COMB Combined Funding in Prior Years

Totals reflect expenditures based on latest budgetary information of anticipated revenues, and may differ from actual amounts received.

MIAMI-DADE TRANSPORTATION PLANNING ORGANIZATION
TRANSPORTATION IMPROVEMENT PROGRAM
ROAD IMPACT FEE (RIF)

Road Impact Fee District: **District 2**

Municipalities: **Biscayne Park / El Portal / Miami / Miami Shores / North Bay Village / Key Biscayne / Uninc. Miami-Dade County**

TPO Project No.	Facility/Project Name		Bicycle Accom	Type of Work		Project Cost (\$000s)	Prior Years' Funding (\$000s)	
	From /Location	To /Location	Length (miles)					
Agency Project No.	Detailed Project Description				LRTP Ref			
	Status		Remarks					

PW0001200	NW 17 Avenue			Resurfacing				Funding (in \$000s)				
	NW 103 Street	NW 119 Street	1.0									
0001200	Resurfacing. Prior Years' Funding as follows: \$589,000 for CST.						Activity /Phase	Proposed		Tentative 3-Year Program		
	Construction completed			06-09				2022 - 2023	2023 - 2024	2024 - 2025	2025 - 2026	2026 - 2027

PW201902	SW 22 Avenue			Resurfacing				Funding (in \$000s)				
	US-1	Coral Way	0.5									
201902	Resurfacing. Prior Years' Funding as follows: \$1,171,000 for CST.						Activity /Phase	Proposed		Tentative 3-Year Program		
				06-09				2022 - 2023	2023 - 2024	2024 - 2025	2025 - 2026	2026 - 2027

BOND - Capital Asset Acquisition Special Obligation Bonds
B.R. - Repayment of Capital Asset Acquisition Special Obligation Bonds
CIGP - County Incentive Grant Program
L RTP - Subject to Long Range Plan Amendment

PE Preliminary Engineering
CST Construction
CEI Construction Engineering Inspection
COMB Combined Funding in Prior Years

Totals reflect expenditures based on latest budgetary information of anticipated revenues, and may differ from actual amounts received.

MIAMI-DADE TRANSPORTATION PLANNING ORGANIZATION
TRANSPORTATION IMPROVEMENT PROGRAM
ROAD IMPACT FEE (RIF)

Road Impact Fee District: **District 2**

Municipalities: **Biscayne Park / El Portal / Miami / Miami Shores / North Bay Village / Key Biscayne / Uninc. Miami-Dade County**

TPO Project No.	Facility/Project Name		Bicycle Accom	Type of Work	Project Cost (\$000s)	Prior Years' Funding (\$000s)	<div><div>MIAMI-DADE COUNTY</div><div></div></div>					
	From /Location	To /Location	Length (miles)									
Agency Project No.	Detailed Project Description				L RTP Ref							
	Status		Remarks									
PW0001201	SW 22 Avenue			Resurfacing				Funding (in \$000s)				
	SW 8 Street	Flagler Street	0.5									
0001201	Resurfacing. Prior Years' Funding as follows: \$320,000 for CST.						Activity /Phase	Proposed		Tentative 3-Year Program		
	Construction completed			06-09				2022 - 2023	2023 - 2024	2024 - 2025	2025 - 2026	2026 - 2027
PW0001202	NW 22 Avenue			Resurfacing				Funding (in \$000s)				
	NW 103 Street	NW 119 Street	1.0									
0001202	Resurfacing. Prior Years' Funding as follows: \$700,000 for CST.						Activity /Phase	Proposed		Tentative 3-Year Program		
	Construction completed			06-09				2022 - 2023	2023 - 2024	2024 - 2025	2025 - 2026	2026 - 2027

BOND - Capital Asset Acquisition Special Obligation Bonds
B.R. - Repayment of Capital Asset Acquisition Special Obligation Bonds
CIGP - County Incentive Grant Program
L RTP - Subject to Long Range Plan Amendment


PE Preliminary Engineering
CST Construction
CEI Construction Engineering Inspection
COMB Combined Funding in Prior Years

Totals reflect expenditures based on latest budgetary information of anticipated revenues, and may differ from actual amounts received.

MIAMI-DADE TRANSPORTATION PLANNING ORGANIZATION
TRANSPORTATION IMPROVEMENT PROGRAM
ROAD IMPACT FEE (RIF)

Road Impact Fee District: **District 2**

Municipalities: *Biscayne Park / El Portal / Miami / Miami Shores / North Bay Village / Key Biscayne / Uninc. Miami-Dade County*

TPO Project No.	Facility/Project Name		Bicycle Accom	Type of Work		Project Cost (\$000s)	Prior Years' Funding (\$000s)	
	From /Location	To /Location	Length (miles)					
Agency Project No.	Detailed Project Description				LRTP Ref			
	Status		Remarks					

PW0001265	NW 32 Avenue			Resurfacing				Funding (in \$000s)					
	Okeechobee Road	NW 36 Street	0.6										
0001265	Resurfacing. Prior Years' Funding as follows: \$464,000 for CST.							Proposed		Tentative 3-Year Program			
				06-09									

PW0001317	NW 32 Avenue			Resurfacing				Funding (in \$000s)				
	NW 36 Street	NW 46 Street	0.5									
0001317	Resurfacing						Activity /Phase	Proposed		Tentative 3-Year Program		
			Additional funding in RIF District 9.					06-09	2022 - 2023	2023 - 2024	2024 - 2025	2025 - 2026
							CST	0	0	0	178	0

BOND - Capital Asset Acquisition Special Obligation Bonds
B.R. - Repayment of Capital Asset Acquisition Special Obligation Bonds
CIGP - County Incentive Grant Program
L RTP - Subject to Long Range Plan Amendment


PE Preliminary Engineering
CST Construction
CEI Construction Engineering Inspection
COMB Combined Funding in Prior Years

Totals reflect expenditures based on latest budgetary information of anticipated revenues, and may differ from actual amounts received.

MIAMI-DADE TRANSPORTATION PLANNING ORGANIZATION
TRANSPORTATION IMPROVEMENT PROGRAM
ROAD IMPACT FEE (RIF)

Road Impact Fee District: **District 2**

Municipalities: *Biscayne Park / El Portal / Miami / Miami Shores / North Bay Village / Key Biscayne / Uninc. Miami-Dade County*

TPO Project No.	Facility/Project Name		Bicycle Accom	Type of Work		Project Cost (\$000s)	Prior Years' Funding (\$000s)	
	From /Location	To /Location	Length (miles)					
Agency Project No.	Detailed Project Description				LRTP Ref			
	Status		Remarks					

PW0001266	SW 37 Avenue			Resurfacing				Funding (in \$000s)					
	Ingraham Highway	US-1	1.3										
0001266	Resurfacing. Prior Years' Funding as follows: \$498,000 for CST.				06-09	\$498	\$498	Activity /Phase	Proposed		Tentative 3-Year Program		
									2022 - 2023	2023 - 2024	2024 - 2025	2025 - 2026	2026 - 2027

PW202204	NW 95 Street			Resurfacing	\$171	\$171	Activity /Phase	Funding (in \$000s)					
	NW 6 Avenue	NW 3 Avenue	0.3										
202204	Resurfacing. Prior Years' Funding as follows: \$171,000 for CST.							06-09	2022 - 2023	2023 - 2024	Tentative 3-Year Program		

BOND - Capital Asset Acquisition Special Obligation Bonds
B.R. - Repayment of Capital Asset Acquisition Special Obligation Bonds
CIGP - County Incentive Grant Program
L RTP - Subject to Long Range Plan Amendment

PE Preliminary Engineering
CST Construction
CEI Construction Engineering Inspection
COMB Combined Funding in Prior Years

Totals reflect expenditures based on latest budgetary information of anticipated revenues, and may differ from actual amounts received.

MIAMI-DADE TRANSPORTATION PLANNING ORGANIZATION
TRANSPORTATION IMPROVEMENT PROGRAM
ROAD IMPACT FEE (RIF)

Road Impact Fee District: **District 2**

Municipalities: *Biscayne Park / El Portal / Miami / Miami Shores / North Bay Village / Key Biscayne / Uninc. Miami-Dade County*

TPO Project No.	Facility/Project Name		Bicycle Accom	Type of Work		Project Cost (\$000s)	Prior Years' Funding (\$000s)	<div><div>MIAMI-DADE COUNTY</div><div></div></div>					
	From /Location	To /Location	Length (miles)										
Agency Project No.	Detailed Project Description				L RTP Ref								
	Status		Remarks										
PW0001264	NE 107 Street			Resurfacing				Funding (in \$000s)					
	Griffing Boulevard	NE 12 Avenue	0.5										
0001264	Resurfacing. Prior Years' Funding as follows: \$145,000 for CST.				06-09	\$145	\$145	Activity /Phase	Proposed		Tentative 3-Year Program		
				2022 - 2023					2023 - 2024	2024 - 2025	2025 - 2026	2026 - 2027	
PW0001295	Crandon Boulevard and Harbor Drive			Intersection improvement				Funding (in \$000s)					
			0.0										
0001295	Intersection improvement. Prior Years' Funding as follows: \$96,000 for PE, \$459,000 for CST.				06-09	\$555	\$555	Activity /Phase	Proposed		Tentative 3-Year Program		
				2022 - 2023					2023 - 2024	2024 - 2025	2025 - 2026	2026 - 2027	

BOND - Capital Asset Acquisition Special Obligation Bonds
B.R. - Repayment of Capital Asset Acquisition Special Obligation Bonds
CIGP - County Incentive Grant Program
L RTP - Subject to Long Range Plan Amendment


PE Preliminary Engineering
CST Construction
CEI Construction Engineering Inspection
COMB Combined Funding in Prior Years

Totals reflect expenditures based on latest budgetary information of anticipated revenues, and may differ from actual amounts received.

MIAMI-DADE TRANSPORTATION PLANNING ORGANIZATION
TRANSPORTATION IMPROVEMENT PROGRAM
ROAD IMPACT FEE (RIF)

Road Impact Fee District: **District 2**

Municipalities: *Biscayne Park / El Portal / Miami / Miami Shores / North Bay Village / Key Biscayne / Uninc. Miami-Dade County*

TPO Project No.	Facility/Project Name		Bicycle Accom	Type of Work		Project Cost (\$000s)	Prior Years' Funding (\$000s)	
	From /Location	To /Location	Length (miles)					
Agency Project No.	Detailed Project Description				LRTP Ref			
	Status		Remarks					

PW0001203	Douglas Road and Ingraham Highway			Intersection improvement				Funding (in \$000s)								
		0.0						Proposed		Tentative 3-Year Program						
0001203	Intersection improvement. Prior Years' Funding as follows: \$258,000 for PE, \$938,000 for CST.							06-09	\$1,196	\$1,196	Activity /Phase	2022 - 2023	2023 - 2024	2024 - 2025	2025 - 2026	2026 - 2027

PW0001098	N Miami Avenue and N 95 Street			Intersection improvement	\$792	\$792	Activity /Phase	Funding (in \$000s)					
		0.0	Proposed					Tentative 3-Year Program					
0001098	Intersection improvement. Prior Years' Funding as follows: \$84,000 for PE, \$708,000 for CST.							06-09	2022 - 2023	2023 - 2024	2024 - 2025	2025 - 2026	2026 - 2027
	Under construction												

BOND - Capital Asset Acquisition Special Obligation Bonds
B.R. - Repayment of Capital Asset Acquisition Special Obligation Bonds
CIGP - County Incentive Grant Program
L RTP - Subject to Long Range Plan Amendment


PE Preliminary Engineering
CST Construction
CEI Construction Engineering Inspection
COMB Combined Funding in Prior Years

Totals reflect expenditures based on latest budgetary information of anticipated revenues, and may differ from actual amounts received.

MIAMI-DADE TRANSPORTATION PLANNING ORGANIZATION
TRANSPORTATION IMPROVEMENT PROGRAM
ROAD IMPACT FEE (RIF)

Road Impact Fee District: **District 2**

Municipalities: *Biscayne Park / El Portal / Miami / Miami Shores / North Bay Village / Key Biscayne / Uninc. Miami-Dade County*

TPO Project No.	Facility/Project Name		Bicycle Accom	Type of Work		Project Cost (\$000s)	Prior Years' Funding (\$000s)	
	From /Location	To /Location	Length (miles)					
Agency Project No.	Detailed Project Description				LRTP Ref			
	Status		Remarks					

PW000982	NE 2 Avenue and NE 36 Street	Bike Lane	Intersection improvement				Funding (in \$000s)				
		0.0									
000982	Intersection improvement. Prior Years' Funding as follows: \$295,000 for PE, \$613,000 for CST.						Proposed		Tentative 3-Year Program		
	Under design	Additional funding by FDOT.	06-09				2022 - 2023	2023 - 2024	2024 - 2025	2025 - 2026	2026 - 2027

PW0001013	NE 2 Avenue and NE 42 Street	Bike Lane	Intersection improvement	\$2,502	\$2,502	Activity /Phase	Funding (in \$000s)				
		0.0									
0001013	Intersection improvement. Prior Years' Funding as follows: \$372,000 for PE, \$2,130,000 for CST.						Proposed		Tentative 3-Year Program		
	Under design	Joint Participation Agreement with City of Miami.	06-09				2022 - 2023	2023 - 2024	2024 - 2025	2025 - 2026	2026 - 2027

BOND - Capital Asset Acquisition Special Obligation Bonds
B.R. - Repayment of Capital Asset Acquisition Special Obligation Bonds
CIGP - County Incentive Grant Program
L RTP - Subject to Long Range Plan Amendment


PE Preliminary Engineering
CST Construction
CEI Construction Engineering Inspection
COMB Combined Funding in Prior Years

Totals reflect expenditures based on latest budgetary information of anticipated revenues, and may differ from actual amounts received.

MIAMI-DADE TRANSPORTATION PLANNING ORGANIZATION
TRANSPORTATION IMPROVEMENT PROGRAM
ROAD IMPACT FEE (RIF)

Road Impact Fee District: **District 2**

Municipalities: *Biscayne Park / El Portal / Miami / Miami Shores / North Bay Village / Key Biscayne / Uninc. Miami-Dade County*

TPO Project No.	Facility/Project Name		Bicycle Accom	Type of Work		Project Cost (\$000s)	Prior Years' Funding (\$000s)	
	From /Location	To /Location	Length (miles)					
Agency Project No.	Detailed Project Description				LRTP Ref			
	Status		Remarks					

PW0001204	NW 2 Avenue and NW 103 Street			Intersection improvement	\$235	\$235	Activity /Phase	Funding (in \$000s)					
		0.0						Proposed		Tentative 3-Year Program			
0001204	Intersection improvement. Prior Years' Funding as follows: \$35,000 for PE, \$200,000 for CST.												
	Under design			06-09				2022 - 2023	2023 - 2024	2024 - 2025	2025 - 2026	2026 - 2027	

PW000959	NW 17 Avenue and NW 7 Street			Intersection improvement	\$392	\$392	Activity /Phase	Funding (in \$000s)					
		0.0						Proposed		Tentative 3-Year Program			
000959	Intersection improvement. Prior Years' Funding as follows: \$55,000 for PE, \$337,000 for CST.												
	Design completed			06-09									

BOND - Capital Asset Acquisition Special Obligation Bonds
B.R. - Repayment of Capital Asset Acquisition Special Obligation Bonds
CIGP - County Incentive Grant Program
L RTP - Subject to Long Range Plan Amendment


PE Preliminary Engineering
CST Construction
CEI Construction Engineering Inspection
COMB Combined Funding in Prior Years

Totals reflect expenditures based on latest budgetary information of anticipated revenues, and may differ from actual amounts received.

MIAMI-DADE TRANSPORTATION PLANNING ORGANIZATION
TRANSPORTATION IMPROVEMENT PROGRAM
ROAD IMPACT FEE (RIF)

Road Impact Fee District: **District 2**

Municipalities: *Biscayne Park / El Portal / Miami / Miami Shores / North Bay Village / Key Biscayne / Uninc. Miami-Dade County*

TPO Project No.	Facility/Project Name		Bicycle Accom	Type of Work		Project Cost (\$000s)	Prior Years' Funding (\$000s)	
	From /Location	To /Location	Length (miles)					
Agency Project No.	Detailed Project Description				LRTP Ref			
	Status		Remarks					

PW000960	NW 17 Avenue and NW South River Drive			Intersection improvement	\$540	\$540	Activity /Phase	Funding (in \$000s)					
		0.0						Proposed		Tentative 3-Year Program			
000960	Intersection improvement. Prior Years' Funding as follows: \$65,000 for PE, \$475,000 for CST.												
	Design completed			06-09									

PW000965	NW 17 Avenue and NW 20 Street			Intersection improvement	\$558	\$558	Activity /Phase	Funding (in \$000s)				
		0.0	Proposed					Tentative 3-Year Program				
000965	Intersection improvement. Prior Years' Funding as follows: \$93,000 for PE, \$465,000 for CST.							2022 - 2023	2023 - 2024	2024 - 2025	2025 - 2026	2026 - 2027
	Construction completed		06-09									

BOND - Capital Asset Acquisition Special Obligation Bonds
B.R. - Repayment of Capital Asset Acquisition Special Obligation Bonds
CIGP - County Incentive Grant Program
L RTP - Subject to Long Range Plan Amendment


PE Preliminary Engineering
CST Construction
CEI Construction Engineering Inspection
COMB Combined Funding in Prior Years

Totals reflect expenditures based on latest budgetary information of anticipated revenues, and may differ from actual amounts received.

MIAMI-DADE TRANSPORTATION PLANNING ORGANIZATION
TRANSPORTATION IMPROVEMENT PROGRAM
ROAD IMPACT FEE (RIF)

Road Impact Fee District: **District 2**

Municipalities: *Biscayne Park / El Portal / Miami / Miami Shores / North Bay Village / Key Biscayne / Uninc. Miami-Dade County*

TPO Project No.	Facility/Project Name		Bicycle Accom	Type of Work		Project Cost (\$000s)	Prior Years' Funding (\$000s)	
	From /Location	To /Location	Length (miles)					
Agency Project No.	Detailed Project Description				LRTP Ref			
	Status		Remarks					

PW000956	NW 22 Avenue and NW 7 Street		Intersection improvement	\$562	\$562	Activity /Phase	Funding (in \$000s)				
		0.0					Proposed		Tentative 3-Year Program		
000956	Intersection improvement. Prior Years' Funding as follows: \$97,000 for PE, \$465,000 for CST.						2022 - 2023	2023 - 2024	2024 - 2025	2025 - 2026	2026 - 2027
	Under construction		06-09								

PW000761	NW 30 Avenue and NW 11 Street			Intersection improvement				Funding (in \$000s)				
		0.0						Proposed		Tentative 3-Year Program		
761	Intersection improvement. Prior Years' Funding as follows: \$27,000 for PE, \$228,000 for CST.				\$255	\$255	Activity /Phase	2022 - 2023	2023 - 2024	2024 - 2025	2025 - 2026	2026 - 2027
	Under construction			06-09								

BOND - Capital Asset Acquisition Special Obligation Bonds
B.R. - Repayment of Capital Asset Acquisition Special Obligation Bonds
CIGP - County Incentive Grant Program
L RTP - Subject to Long Range Plan Amendment

PE Preliminary Engineering
CST Construction
CEI Construction Engineering Inspection
COMB Combined Funding in Prior Years

Totals reflect expenditures based on latest budgetary information of anticipated revenues, and may differ from actual amounts received.

MIAMI-DADE TRANSPORTATION PLANNING ORGANIZATION
TRANSPORTATION IMPROVEMENT PROGRAM
ROAD IMPACT FEE (RIF)

Road Impact Fee District: **District 2**

Municipalities: *Biscayne Park / El Portal / Miami / Miami Shores / North Bay Village / Key Biscayne / Uninc. Miami-Dade County*

TPO Project No.	Facility/Project Name		Bicycle Accom	Type of Work		Project Cost (\$000s)	Prior Years' Funding (\$000s)	<div><div>MIAMI-DADE COUNTY</div><div></div></div>					
	From /Location	To /Location	Length (miles)										
Agency Project No.	Detailed Project Description				L RTP Ref								
	Status		Remarks										
PW000966	NW 45 Avenue and NW 7 Street			Intersection improvement					Funding (in \$000s)				
			0.0										
000966	Intersection improvement. Prior Years' Funding as follows: \$85,000 for PE, \$465,000 for CST.							Proposed		Tentative 3-Year Program			
	Construction completed			06-09				\$550	\$550	Activity /Phase	2022 - 2023	2023 - 2024	2024 - 2025
PW0001005	Brickell Avenue and SE 14 Terrace			Traffic signal					Funding (in \$000s)				
			0.0										
0001005	Traffic signal. Prior Years' Funding as follows: \$43,000 for PE, \$258,000 for CST.							Proposed		Tentative 3-Year Program			
	Under design			06-09				\$301	\$301	Activity /Phase	2022 - 2023	2023 - 2024	2024 - 2025

BOND - Capital Asset Acquisition Special Obligation Bonds
B.R. - Repayment of Capital Asset Acquisition Special Obligation Bonds
CIGP - County Incentive Grant Program
L RTP - Subject to Long Range Plan Amendment

PE Preliminary Engineering
CST Construction
CEI Construction Engineering Inspection
COMB Combined Funding in Prior Years

Totals reflect expenditures based on latest budgetary information of anticipated revenues, and may differ from actual amounts received.

MIAMI-DADE TRANSPORTATION PLANNING ORGANIZATION
TRANSPORTATION IMPROVEMENT PROGRAM
ROAD IMPACT FEE (RIF)

Road Impact Fee District: **District 2**

Municipalities: *Biscayne Park / El Portal / Miami / Miami Shores / North Bay Village / Key Biscayne / Uninc. Miami-Dade County*

TPO Project No.	Facility/Project Name		Bicycle Accom	Type of Work	Project Cost (\$000s)	Prior Years' Funding (\$000s)	<div><div>MIAMI-DADE COUNTY</div><div></div></div>						
	From /Location	To /Location	Length (miles)										
Agency Project No.	Detailed Project Description				L RTP Ref								
	Status		Remarks										
PW0001297	Coral Way and SW 2 Avenue			Traffic signal				Funding (in \$000s)					
			0.0										
0001297	Traffic signal. Prior Years' Funding as follows: \$80,000 for PE, \$520,000 for CST.				06-09	\$600	\$600	Activity /Phase	Proposed		Tentative 3-Year Program		
									2022 - 2023	2023 - 2024	2024 - 2025	2025 - 2026	2026 - 2027
PW000762	S Miami Avenue and S 10 Street			Traffic signal					Funding (in \$000s)				
			0.0										
762	Traffic signal. Prior Years' Funding as follows: \$100,000 for PE, \$87,000 for CST.				06-09	\$600	\$187	Activity /Phase	Proposed		Tentative 3-Year Program		
									2022 - 2023	2023 - 2024	2024 - 2025	2025 - 2026	2026 - 2027

BOND - Capital Asset Acquisition Special Obligation Bonds
B.R. - Repayment of Capital Asset Acquisition Special Obligation Bonds
CIGP - County Incentive Grant Program
L RTP - Subject to Long Range Plan Amendment


PE Preliminary Engineering
CST Construction
CEI Construction Engineering Inspection
COMB Combined Funding in Prior Years

Totals reflect expenditures based on latest budgetary information of anticipated revenues, and may differ from actual amounts received.

MIAMI-DADE TRANSPORTATION PLANNING ORGANIZATION
TRANSPORTATION IMPROVEMENT PROGRAM
ROAD IMPACT FEE (RIF)

Road Impact Fee District: **District 2**

Municipalities: *Biscayne Park / El Portal / Miami / Miami Shores / North Bay Village / Key Biscayne / Uninc. Miami-Dade County*

TPO Project No.	Facility/Project Name		Bicycle Accom	Type of Work		Project Cost (\$000s)	Prior Years' Funding (\$000s)	
	From /Location	To /Location	Length (miles)					
Agency Project No.	Detailed Project Description				LRTP Ref			
	Status		Remarks					

PW0001298	NE 1 Avenue and NE 16 Street		Traffic signal	\$600	\$600	Activity /Phase	Funding (in \$000s)							
		0.0												
0001298	Traffic signal. Prior Years' Funding as follows: \$100,000 for PE, \$500,000 for CST.									Proposed		Tentative 3-Year Program		
			06-09							2022 - 2023	2023 - 2024	2024 - 2025	2025 - 2026	2026 - 2027

PW0001067	NW 1 Avenue and NW 29 Street			Traffic signal	\$400	\$400	Activity /Phase	Funding (in \$000s)						
		0.0												
0001067	Traffic signal. Prior Years' Funding as follows: \$50,000 for PE, \$350,000 for CST.									Proposed		Tentative 3-Year Program		
										2022 - 2023	2023 - 2024	2024 - 2025	2025 - 2026	2026 - 2027
	Under design							06-09						

BOND - Capital Asset Acquisition Special Obligation Bonds
B.R. - Repayment of Capital Asset Acquisition Special Obligation Bonds
CIGP - County Incentive Grant Program
L RTP - Subject to Long Range Plan Amendment


PE Preliminary Engineering
CST Construction
CEI Construction Engineering Inspection
COMB Combined Funding in Prior Years

Totals reflect expenditures based on latest budgetary information of anticipated revenues, and may differ from actual amounts received.

MIAMI-DADE TRANSPORTATION PLANNING ORGANIZATION
TRANSPORTATION IMPROVEMENT PROGRAM
ROAD IMPACT FEE (RIF)

Road Impact Fee District: **District 2**

Municipalities: **Biscayne Park / El Portal / Miami / Miami Shores / North Bay Village / Key Biscayne / Uninc. Miami-Dade County**

TPO Project No.	Facility/Project Name		Bicycle Accom	Type of Work		Project Cost (\$000s)	Prior Years' Funding (\$000s)	<div></div>					
	From /Location	To /Location	Length (miles)										
Agency Project No.	Detailed Project Description					L RTP Ref							
	Status		Remarks										
PW0001158	NW 5 Avenue and NW 95 Street			Traffic signal		\$432	\$432	Activity /Phase	Funding (in \$000s)				
			0.0										
0001158	Traffic signal. Prior Years' Funding as follows: \$72,000 for PE, \$360,000 for CST.								Proposed		Tentative 3-Year Program		
	Under design								06-09	2022 - 2023	2023 - 2024	2024 - 2025	2025 - 2026
PW0001299	SE 8 Street and Brickell Bay Drive			Traffic signal		\$180	\$180	Activity /Phase	Funding (in \$000s)				
			0.0										
0001299	Traffic signal. Prior Years' Funding as follows: \$36,000 for PE, \$144,000 for CST.								Proposed		Tentative 3-Year Program		
									06-09	2022 - 2023	2023 - 2024	2024 - 2025	2025 - 2026

BOND - Capital Asset Acquisition Special Obligation Bonds
B.R. - Repayment of Capital Asset Acquisition Special Obligation Bonds
CIGP - County Incentive Grant Program
L RTP - Subject to Long Range Plan Amendment


PE Preliminary Engineering
CST Construction
CEI Construction Engineering Inspection
COMB Combined Funding in Prior Years

Totals reflect expenditures based on latest budgetary information of anticipated revenues, and may differ from actual amounts received.

MIAMI-DADE TRANSPORTATION PLANNING ORGANIZATION
TRANSPORTATION IMPROVEMENT PROGRAM
ROAD IMPACT FEE (RIF)

Road Impact Fee District: **District 2**

Municipalities: *Biscayne Park / El Portal / Miami / Miami Shores / North Bay Village / Key Biscayne / Uninc. Miami-Dade County*

TPO Project No.	Facility/Project Name		Bicycle Accom	Type of Work		Project Cost (\$000s)	Prior Years' Funding (\$000s)	<div></div>				
	From /Location	To /Location	Length (miles)									
Agency Project No.	Detailed Project Description				LRTP Ref							
	Status		Remarks									
PW0001205	NW 10 Avenue and NW 39 Street			Traffic signal				Funding (in \$000s)				
			0.0									
0001205	Traffic signal. Prior Years' Funding as follows: \$107,000 for PE, \$444,000 for CST.						Activity /Phase	Proposed		Tentative 3-Year Program		
	Under design			06-09				\$551	\$551	2022 - 2023	2023 - 2024	2024 - 2025
PW0001069	US-1 and SW 16 Avenue			Traffic signal				Funding (in \$000s)				
			0.0									
0001069	Traffic signal. Prior Years' Funding as follows: \$35,000 for PE, \$55,000 for CST.						Activity /Phase	Proposed		Tentative 3-Year Program		
	Under design			06-09				\$90	\$90	2022 - 2023	2023 - 2024	2024 - 2025

BOND - Capital Asset Acquisition Special Obligation Bonds
B.R. - Repayment of Capital Asset Acquisition Special Obligation Bonds
CIGP - County Incentive Grant Program
L RTP - Subject to Long Range Plan Amendment


PE Preliminary Engineering
CST Construction
CEI Construction Engineering Inspection
COMB Combined Funding in Prior Years

Totals reflect expenditures based on latest budgetary information of anticipated revenues, and may differ from actual amounts received.

MIAMI-DADE TRANSPORTATION PLANNING ORGANIZATION
TRANSPORTATION IMPROVEMENT PROGRAM
ROAD IMPACT FEE (RIF)

Road Impact Fee District: **District 2**

Municipalities: *Biscayne Park / El Portal / Miami / Miami Shores / North Bay Village / Key Biscayne / Uninc. Miami-Dade County*

TPO Project No.	Facility/Project Name		Bicycle Accom	Type of Work		Project Cost (\$000s)	Prior Years' Funding (\$000s)	<div></div>							
	From /Location	To /Location	Length (miles)												
Agency Project No.	Detailed Project Description				LRTP Ref										
	Status		Remarks												
PW000871	Mast Arm Upgrades			Mast arm upgrades				Activity /Phase	Funding (in \$000s)						
			0.0												
000871	Mast arm upgrades. Prior Years' Funding as follows: \$7,434,000 for PE/CST.				06-09				\$7,434		Proposed		Tentative 3-Year Program		
											2022 - 2023	2023 - 2024	2024 - 2025	2025 - 2026	2026 - 2027
						PE/CST		1,062	1,062	1,062	1,062	1,062			
PW000872	Advanced Traffic Management System			ATMS				Activity /Phase	Funding (in \$000s)						
			0.0												
000872	ATMS. Prior Years' Funding as follows: \$35,786,000 for PE/CST.				06-09				\$35,786		Proposed		Tentative 3-Year Program		
											2022 - 2023	2023 - 2024	2024 - 2025	2025 - 2026	2026 - 2027
						PE/CST		6,437	6,437	6,275	6,275	6,275			

BOND - Capital Asset Acquisition Special Obligation Bonds
B.R. - Repayment of Capital Asset Acquisition Special Obligation Bonds
CIGP - County Incentive Grant Program
L RTP - Subject to Long Range Plan Amendment

PE Preliminary Engineering
CST Construction
CEI Construction Engineering Inspection
COMB Combined Funding in Prior Years

Totals reflect expenditures based on latest budgetary information of anticipated revenues, and may differ from actual amounts received.

MIAMI-DADE TRANSPORTATION PLANNING ORGANIZATION
TRANSPORTATION IMPROVEMENT PROGRAM
ROAD IMPACT FEE (RIF)

Road Impact Fee District: **District 2**

Municipalities: *Biscayne Park / El Portal / Miami / Miami Shores / North Bay Village / Key Biscayne / Uninc. Miami-Dade County*

TPO Project No.	Facility/Project Name		Bicycle Accom	Type of Work		Project Cost (\$000s)	Prior Years' Funding (\$000s)	<div><div>MIAMI-DADE COUNTY</div><div></div></div>					
	From /Location	To /Location	Length (miles)										
Agency Project No.	Detailed Project Description				L RTP Ref								
	Status		Remarks										
PW000039	Engineering Administration			Administration					Funding (in \$000s)				
			0.0										
39	Engineering administration						Activity /Phase	Proposed		Tentative 3-Year Program			
								2022 - 2023	2023 - 2024	2024 - 2025	2025 - 2026	2026 - 2027	
				06-09									
						ADM		570	570	570	570	570	
PW0001206	Continuing Program Projects								Funding (in \$000s)				
			0.0										
0001206	Resurfacing, T.O.P.I.C.S., Traffic Control Devices (NW 29 Ave & NW 11 St, NW 29 Ave & NW 14 St)						Activity /Phase	Proposed		Tentative 3-Year Program			
								2022 - 2023	2023 - 2024	2024 - 2025	2025 - 2026	2026 - 2027	
				06-09									
						PE/CST		0	1,378	1,066	897	1,075	

BOND - Capital Asset Acquisition Special Obligation Bonds
B.R. - Repayment of Capital Asset Acquisition Special Obligation Bonds
CIGP - County Incentive Grant Program
L RTP - Subject to Long Range Plan Amendment

PE Preliminary Engineering
CST Construction
CEI Construction Engineering Inspection
COMB Combined Funding in Prior Years

Totals reflect expenditures based on latest budgetary information of anticipated revenues, and may differ from actual amounts received.

MIAMI-DADE TRANSPORTATION PLANNING ORGANIZATION
TRANSPORTATION IMPROVEMENT PROGRAM
ROAD IMPACT FEE (RIF)

Road Impact Fee District: **District 2**

Municipalities: **Biscayne Park / El Portal / Miami / Miami Shores / North Bay Village / Key Biscayne / Uninc. Miami-Dade County**

TPO Project No.	Facility/Project Name		Bicycle Accom	Type of Work		Project Cost (\$000s)	Prior Years' Funding (\$000s)	<div><div>MIAMI-DADE COUNTY</div><div></div></div>						
	From /Location	To /Location	Length (miles)											
Agency Project No.	Detailed Project Description				LRTP Ref									
	Status		Remarks											
PW000504	Right-of-Way			Right-of-Way acquisition for construction projects					Funding (in \$000s)					
			0.0											
504	Right-of-Way acquisition for construction projects. Documenting, securing and preserving public rights-of-way.					06-09		\$905	Activity /Phase	Proposed		Tentative 3-Year Program		
					2022 - 2023					2023 - 2024	2024 - 2025	2025 - 2026	2026 - 2027	
							ROW		20	20	20	20	20	

Yearly Totals	19,002	19,002	19,002	19,002	19,002
5 Year TIP District Total					\$95,010

BOND - Capital Asset Acquisition Special Obligation Bonds
B.R. - Repayment of Capital Asset Acquisition Special Obligation Bonds
CIGP - County Incentive Grant Program
L RTP - Subject to Long Range Plan Amendment


PE Preliminary Engineering
CST Construction
CEI Construction Engineering Inspection
COMB Combined Funding in Prior Years

Totals reflect expenditures based on latest budgetary information of anticipated revenues, and may differ from actual amounts received.

MIAMI-DADE TRANSPORTATION PLANNING ORGANIZATION
TRANSPORTATION IMPROVEMENT PROGRAM
ROAD IMPACT FEE (RIF)

Road Impact Fee District: **District 3**

Municipalities: *Aventura / Bal Harbour / Bay Harbor Islands / Golden Beach / Hialeah / Indian Creek / Miami Lakes / Opa-Locka / Miami Gardens / North Miami / North Miami Beach / Sunny Isles Beach / Surfside / Uninc. Miami-Dade County*

TPO Project No.	Facility/Project Name		Bicycle Accom	Type of Work		Project Cost (\$000s)	Prior Years' Funding (\$000s)	
	From /Location	To /Location	Length (miles)					
Agency Project No.	Detailed Project Description				LRTP Ref			
	Status		Remarks					

PW2022012	NW 154 St / NW 122 Ave			Resurfacing				Funding (in \$000s)								
	Okeechobee Rd	NW 169 St	1.2													
2022012	Resurfacing. NW 154 St from Okeechobee Rd to NW 122 Ave, NW 122 Ave from NW 154 St to NW 169 St.							06-09	\$380	\$380	Activity /Phase	Proposed		Tentative 3-Year Program		
												2022 - 2023	2023 - 2024	2024 - 2025	2025 - 2026	2026 - 2027

PW0001267	NW 59 Avenue			New 2 lanes	\$3,796	\$1,898	Activity /Phase	Funding (in \$000s)				
	NW 151 Street	C-8 Canal	0.3					Proposed		Tentative 3-Year Program		
0001267	New 2 lanes.Prior years' Funding as follows: \$1,898,000 for CST.											
		Additional funds by Town of Miami Lakes.						06-09	2022 - 2023	2023 - 2024	2024 - 2025	2025 - 2026

BOND - Capital Asset Acquisition Special Obligation Bonds
B.R. - Repayment of Capital Asset Acquisition Special Obligation Bonds
CIGP - County Incentive Grant Program
L RTP - Subject to Long Range Plan Amendment


PE Preliminary Engineering
CST Construction
CEI Construction Engineering Inspection
COMB Combined Funding in Prior Years

Totals reflect expenditures based on latest budgetary information of anticipated revenues, and may differ from actual amounts received.

MIAMI-DADE TRANSPORTATION PLANNING ORGANIZATION
TRANSPORTATION IMPROVEMENT PROGRAM
ROAD IMPACT FEE (RIF)

Road Impact Fee District: **District 3**

Municipalities: *Aventura / Bal Harbour / Bay Harbor Islands / Golden Beach / Hialeah / Indian Creek / Miami Lakes / Opa-Locka / Miami Gardens / North Miami / North Miami Beach / Sunny Isles Beach / Surfside / Uninc. Miami-Dade County*

TPO Project No.	Facility/Project Name		Bicycle Accom	Type of Work		Project Cost (\$000s)	Prior Years' Funding (\$000s)	
	From /Location	To /Location	Length (miles)					
Agency Project No.	Detailed Project Description				LRTP Ref			
	Status		Remarks					

PW0000110	NW 97 Avenue			New 4 lanes				Funding (in \$000s)				
	NW 138 Street	NW 154 Street	1.0									
110	New 4 lanes. Prior Years' Funding as follows: \$3,630,000 for CST.						Activity /Phase	Proposed		Tentative 3-Year Program		
	Construction completed		Joint Participation Agreement with City of Hialeah.					06-09	\$3,630	\$3,630	2022 - 2023	2023 - 2024

PW0000961	NW 97 Avenue			New 2 lanes	\$7,053	\$7,053	Activity /Phase	Funding (in \$000s)					
	NW 154 Street	NW 170 Street	1.0										
000961	New 2 lanes. Prior Years' Funding as follows: \$7,053,000 for PE/CST.							06-09	Proposed	Tentative 3-Year Program			
	Under construction		Joint Participation Agreement with City of Hialeah.							2022 - 2023	2023 - 2024	2024 - 2025	2025 - 2026

BOND - Capital Asset Acquisition Special Obligation Bonds
B.R. - Repayment of Capital Asset Acquisition Special Obligation Bonds
CIGP - County Incentive Grant Program
L RTP - Subject to Long Range Plan Amendment


PE Preliminary Engineering
CST Construction
CEI Construction Engineering Inspection
COMB Combined Funding in Prior Years

Totals reflect expenditures based on latest budgetary information of anticipated revenues, and may differ from actual amounts received.

MIAMI-DADE TRANSPORTATION PLANNING ORGANIZATION
TRANSPORTATION IMPROVEMENT PROGRAM
ROAD IMPACT FEE (RIF)

Road Impact Fee District: **District 3**

Municipalities: *Aventura / Bal Harbour / Bay Harbor Islands / Golden Beach / Hialeah / Indian Creek / Miami Lakes / Opa-Locka / Miami Gardens / North Miami / North Miami Beach / Sunny Isles Beach / Surfside / Uninc. Miami-Dade County*

TPO Project No.	Facility/Project Name		Bicycle Accom	Type of Work		Project Cost (\$000s)	Prior Years' Funding (\$000s)	
	From /Location	To /Location	Length (miles)					
Agency Project No.	Detailed Project Description				LRTP Ref			
	Status		Remarks					

PW0001065	NW 102 Avenue			Roadway improvements				Funding (in \$000s)							
	NW 138 Street	NW 145 Place	0.5												
0001065	Roadway improvements. Prior Years' Funding as follows: \$202,000 for PE, \$4,032,000 for CST.							\$4,234	\$4,234	Activity /Phase	Proposed		Tentative 3-Year Program		
	Under construction		Joint Participation Agreement with City of Hialeah.								06-09	2022 - 2023	2023 - 2024	2024 - 2025	2025 - 2026

PW000962	NW 107 Avenue			New 5 lanes	\$25,963	\$23,340	Activity /Phase	Funding (in \$000s)					
	NW 138 Street	NW 170 Street	2.0										
000962	New 5 lanes. Prior Years' Funding as follows: \$900,000 for PE, \$22,440,000 for CST.							07-48	2022 - 2023	2023 - 2024	2024 - 2025	2025 - 2026	2026 - 2027
			Additional funding by RER.										

BOND - Capital Asset Acquisition Special Obligation Bonds
B.R. - Repayment of Capital Asset Acquisition Special Obligation Bonds
CIGP - County Incentive Grant Program
L RTP - Subject to Long Range Plan Amendment


PE Preliminary Engineering
CST Construction
CEI Construction Engineering Inspection
COMB Combined Funding in Prior Years

Totals reflect expenditures based on latest budgetary information of anticipated revenues, and may differ from actual amounts received.

MIAMI-DADE TRANSPORTATION PLANNING ORGANIZATION
TRANSPORTATION IMPROVEMENT PROGRAM
ROAD IMPACT FEE (RIF)

Road Impact Fee District: **District 3**

Municipalities: *Aventura / Bal Harbour / Bay Harbor Islands / Golden Beach / Hialeah / Indian Creek / Miami Lakes / Opa-Locka / Miami Gardens / North Miami / North Miami Beach / Sunny Isles Beach / Surfside / Uninc. Miami-Dade County*

TPO Project No.	Facility/Project Name		Bicycle Accom	Type of Work		Project Cost (\$000s)	Prior Years' Funding (\$000s)	
	From /Location	To /Location	Length (miles)					
Agency Project No.	Detailed Project Description				LRTP Ref			
	Status		Remarks					

PW0001133	NE 151 Street			Widen from 4 to 6 lanes				Funding (in \$000s)							
	Biscayne Boulevard	Bay Vista Boulevard	1.4												
0001133	Widen from 4 to 6 lanes. Prior Years' Funding as follows: \$986,000 for PE, \$21,048,000 for CST.									Activity /Phase	Proposed		Tentative 3-Year Program		
				07-46											

PW0001134	NE 159 Street			Widen from 3 to 5 lanes	\$15,059	\$15,059	Activity /Phase	Funding (in \$000s)					
	NE 6 Avenue	Harriet Tubman Highway	2.0					Proposed		Tentative 3-Year Program			
0001134	Widen from 3 to 5 lanes. Prior Years' Funding as follows: \$1,624,000 for PE, \$13,435,000 for CST.							07-46	2022 - 2023	2023 - 2024	2024 - 2025	2025 - 2026	2026 - 2027
	Under design												

BOND - Capital Asset Acquisition Special Obligation Bonds
B.R. - Repayment of Capital Asset Acquisition Special Obligation Bonds
CIGP - County Incentive Grant Program
L RTP - Subject to Long Range Plan Amendment

PE Preliminary Engineering
CST Construction
CEI Construction Engineering Inspection
COMB Combined Funding in Prior Years

Totals reflect expenditures based on latest budgetary information of anticipated revenues, and may differ from actual amounts received.

MIAMI-DADE TRANSPORTATION PLANNING ORGANIZATION
TRANSPORTATION IMPROVEMENT PROGRAM
ROAD IMPACT FEE (RIF)

Road Impact Fee District: **District 3**

Municipalities: *Aventura / Bal Harbour / Bay Harbor Islands / Golden Beach / Hialeah / Indian Creek / Miami Lakes / Opa-Locka / Miami Gardens / North Miami / North Miami Beach / Sunny Isles Beach / Surfside / Uninc. Miami-Dade County*

TPO Project No.	Facility/Project Name		Bicycle Accom	Type of Work	Project Cost (\$000s)	Prior Years' Funding (\$000s)	<div><div>MIAMI-DADE COUNTY</div><div></div></div>						
	From /Location	To /Location	Length (miles)										
Agency Project No.	Detailed Project Description				L RTP Ref								
	Status		Remarks										
PW0001284	NW 170 Street			New 2 lanes				Funding (in \$000s)					
	NW 105 Avenue	NW 97 Avenue	0.8										
0001284	New 2 lanes. Prior Years' Funding as follows: \$544,000 for PE, \$4,956,000 for CST.				06-09	\$5,500	\$5,500	Activity /Phase	Proposed		Tentative 3-Year Program		
									2022 - 2023	2023 - 2024	2024 - 2025	2025 - 2026	2026 - 2027
PW0001207	NW 170 Street		Other	New 2 lanes				Funding (in \$000s)					
	NW 97 Avenue	NW 95 Avenue	0.2										
0001207	New 2 lanes. Prior Years' Funding as follows: \$217,000 for PE, \$2,516,000 for CST.				06-09	\$2,733	\$2,733	Activity /Phase	Proposed		Tentative 3-Year Program		
	Under design								2022 - 2023	2023 - 2024	2024 - 2025	2025 - 2026	2026 - 2027

BOND - Capital Asset Acquisition Special Obligation Bonds
B.R. - Repayment of Capital Asset Acquisition Special Obligation Bonds
CIGP - County Incentive Grant Program
L RTP - Subject to Long Range Plan Amendment


PE Preliminary Engineering
CST Construction
CEI Construction Engineering Inspection
COMB Combined Funding in Prior Years

Totals reflect expenditures based on latest budgetary information of anticipated revenues, and may differ from actual amounts received.

MIAMI-DADE TRANSPORTATION PLANNING ORGANIZATION
TRANSPORTATION IMPROVEMENT PROGRAM
ROAD IMPACT FEE (RIF)

Road Impact Fee District: **District 3**

Municipalities: *Aventura / Bal Harbour / Bay Harbor Islands / Golden Beach / Hialeah / Indian Creek / Miami Lakes / Opa-Locka / Miami Gardens / North Miami / North Miami Beach / Sunny Isles Beach / Surfside / Uninc. Miami-Dade County*

TPO Project No.	Facility/Project Name		Bicycle Accom	Type of Work		Project Cost (\$000s)	Prior Years' Funding (\$000s)	
	From /Location	To /Location	Length (miles)					
Agency Project No.	Detailed Project Description				L RTP Ref			
	Status		Remarks					

PW000764	Harriet Tubman Highway		Bike Lane	Widen from 2 to 4 lanes				Funding (in \$000s)							
	NE 163 Street	NE 175 Street	0.8												
764	Widen from 2 to 4 lanes. Prior Years' Funding as follows: \$1,165,000 for PE, \$13,991,000 for CST.							\$15,156	\$15,156	Activity /Phase	Proposed		Tentative 3-Year Program		
	Under design			06-09							2022 - 2023	2023 - 2024	2024 - 2025	2025 - 2026	2026 - 2027

PW000765	N Miami Avenue North of NW 143 Street			Bridge replacement (#874035)	\$4,935	\$4,935	Activity /Phase	Funding (in \$000s)					
		0.0						Proposed		Tentative 3-Year Program			
765	Bridge replacement. Prior Years' Funding as follows: \$540,000 for PE, \$4,395,000 for CST.												
	Design completed			06-09				2022 - 2023	2023 - 2024	2024 - 2025	2025 - 2026	2026 - 2027	

BOND - Capital Asset Acquisition Special Obligation Bonds
B.R. - Repayment of Capital Asset Acquisition Special Obligation Bonds
CIGP - County Incentive Grant Program
L RTP - Subject to Long Range Plan Amendment


PE Preliminary Engineering
CST Construction
CEI Construction Engineering Inspection
COMB Combined Funding in Prior Years

Totals reflect expenditures based on latest budgetary information of anticipated revenues, and may differ from actual amounts received.

MIAMI-DADE TRANSPORTATION PLANNING ORGANIZATION
TRANSPORTATION IMPROVEMENT PROGRAM
ROAD IMPACT FEE (RIF)

Road Impact Fee District: **District 3**

Municipalities: *Aventura / Bal Harbour / Bay Harbor Islands / Golden Beach / Hialeah / Indian Creek / Miami Lakes / Opa-Locka / Miami Gardens / North Miami / North Miami Beach / Sunny Isles Beach / Surfside / Uninc. Miami-Dade County*

TPO Project No.	Facility/Project Name		Bicycle Accom	Type of Work		Project Cost (\$000s)	Prior Years' Funding (\$000s)	
	From /Location	To /Location	Length (miles)					
Agency Project No.	Detailed Project Description				LRTP Ref			
	Status		Remarks					

PW0001234	NW 191 Street West of NW 37 Avenue			Bridge replacement (#874017)	\$2,815	\$2,815	Activity /Phase	Funding (in \$000s)					
		0.0											
0001234	Bridge replacement. Prior Years' Funding as follows: \$485,000 for PE, \$2,330,000 for CST.							06-09	2022 - 2023	2023 - 2024	Tentative 3-Year Program		

PW0001170	NW 22 Avenue and C8 Canal			Bridge rehabilitation (#874030)	\$307	\$307	Activity /Phase	Funding (in \$000s)					
		0.0						Proposed		Tentative 3-Year Program			
0001170	Bridge rehabilitation. Prior Years' Funding as follows: \$70,000 for PE, \$237,000 for CST.												
		Subject to cost-benefit analysis.						06-09					

BOND - Capital Asset Acquisition Special Obligation Bonds
B.R. - Repayment of Capital Asset Acquisition Special Obligation Bonds
CIGP - County Incentive Grant Program
L RTP - Subject to Long Range Plan Amendment


PE Preliminary Engineering
CST Construction
CEI Construction Engineering Inspection
COMB Combined Funding in Prior Years

Totals reflect expenditures based on latest budgetary information of anticipated revenues, and may differ from actual amounts received.

MIAMI-DADE TRANSPORTATION PLANNING ORGANIZATION
TRANSPORTATION IMPROVEMENT PROGRAM
ROAD IMPACT FEE (RIF)

Road Impact Fee District: **District 3**

Municipalities: *Aventura / Bal Harbour / Bay Harbor Islands / Golden Beach / Hialeah / Indian Creek / Miami Lakes / Opa-Locka / Miami Gardens / North Miami / North Miami Beach / Sunny Isles Beach / Surfside / Uninc. Miami-Dade County*

TPO Project No.	Facility/Project Name		Bicycle Accom	Type of Work		Project Cost (\$000s)	Prior Years' Funding (\$000s)	
	From /Location	To /Location	Length (miles)					
Agency Project No.	Detailed Project Description				LRTP Ref			
	Status		Remarks					

PW0001179	NW 67 Avenue and C8 Canal			Bridge rehabilitation (#874360)	\$307	\$307	Activity /Phase	Funding (in \$000s)					
		0.0						Proposed		Tentative 3-Year Program			
0001179	Bridge rehabilitation. Prior Years' Funding as follows: \$70,000 for PE, \$237,000 for CST.												
		Subject to cost-benefit analysis.						06-09					

PW0001135	Bob-O-Link Drive			Resurfacing	\$290	\$290	Activity /Phase	Funding (in \$000s)					
	NW 186 Street	N August Drive	0.9					Proposed		Tentative 3-Year Program			
0001135	Resurfacing. Prior Years' Funding as follows: \$290,000 for CST.							06-09	2022 - 2023	2023 - 2024	2024 - 2025	2025 - 2026	2026 - 2027
	Construction completed												

BOND - Capital Asset Acquisition Special Obligation Bonds
B.R. - Repayment of Capital Asset Acquisition Special Obligation Bonds
CIGP - County Incentive Grant Program
L RTP - Subject to Long Range Plan Amendment


PE Preliminary Engineering
CST Construction
CEI Construction Engineering Inspection
COMB Combined Funding in Prior Years

Totals reflect expenditures based on latest budgetary information of anticipated revenues, and may differ from actual amounts received.

MIAMI-DADE TRANSPORTATION PLANNING ORGANIZATION
TRANSPORTATION IMPROVEMENT PROGRAM
ROAD IMPACT FEE (RIF)

Road Impact Fee District: **District 3**

Municipalities: *Aventura / Bal Harbour / Bay Harbor Islands / Golden Beach / Hialeah / Indian Creek / Miami Lakes / Opa-Locka / Miami Gardens / North Miami / North Miami Beach / Sunny Isles Beach / Surfside / Uninc. Miami-Dade County*

TPO Project No.	Facility/Project Name		Bicycle Accom	Type of Work		Project Cost (\$000s)	Prior Years' Funding (\$000s)	
	From /Location	To /Location	Length (miles)					
Agency Project No.	Detailed Project Description				LRTP Ref			
	Status		Remarks					

PW202102	NE 10 Avenue			Resurfacing	\$406	\$406	Activity /Phase	Funding (in \$000s)							
	NE 135 Street	NE 156 Terrace	1.3												
202102	Resurfacing. Prior Year's Funding as follows: \$406,000 for CST.							06-09	2022 - 2023	2023 - 2024	Proposed		Tentative 3-Year Program		
	Construction completed														
2024 - 2025											2025 - 2026	2026 - 2027			

PW0001248	NE 12 Avenue			Resurfacing	\$116	\$116	Activity /Phase	Funding (in \$000s)					
	NE 143 Street	NE 149 Street	0.4										
0001248	Resurfacing. Prior Years' Funding as follows: \$116,000 for CST.							06-09	2022 - 2023	2023 - 2024	2024 - 2025	2025 - 2026	2026 - 2027

BOND - Capital Asset Acquisition Special Obligation Bonds
B.R. - Repayment of Capital Asset Acquisition Special Obligation Bonds
CIGP - County Incentive Grant Program
L RTP - Subject to Long Range Plan Amendment


PE Preliminary Engineering
CST Construction
CEI Construction Engineering Inspection
COMB Combined Funding in Prior Years

Totals reflect expenditures based on latest budgetary information of anticipated revenues, and may differ from actual amounts received.

MIAMI-DADE TRANSPORTATION PLANNING ORGANIZATION
TRANSPORTATION IMPROVEMENT PROGRAM
ROAD IMPACT FEE (RIF)

Road Impact Fee District: **District 3**

Municipalities: *Aventura / Bal Harbour / Bay Harbor Islands / Golden Beach / Hialeah / Indian Creek / Miami Lakes / Opa-Locka / Miami Gardens / North Miami / North Miami Beach / Sunny Isles Beach / Surfside / Uninc. Miami-Dade County*

TPO Project No.	Facility/Project Name		Bicycle Accom	Type of Work		Project Cost (\$000s)	Prior Years' Funding (\$000s)	
	From /Location	To /Location	Length (miles)					
Agency Project No.	Detailed Project Description				LRTP Ref			
	Status		Remarks					

PW0001312	NE 16 Avenue			Resurfacing				Funding (in \$000s)								
	Biscayne Boulevard	NE 123 Street	0.5													
0001312	Resurfacing. Prior Years' Funding as follows: \$58,000 for CST.							06-09	\$210	\$58	Activity /Phase	Proposed		Tentative 3-Year Program		
			Additional funding in RIF District 2.									2022 - 2023	2023 - 2024	2024 - 2025	2025 - 2026	2026 - 2027

PW0001210	NE 16 Avenue			Resurfacing	\$434	\$434	Activity /Phase	Funding (in \$000s)									
	NE 135 Street	NE 151 Street	1.0														
0001210	Resurfacing. Prior Years' Funding as follows: \$434,000 for CST.							06-09		Proposed		Tentative 3-Year Program					
										2022 - 2023	2023 - 2024	2024 - 2025	2025 - 2026	2026 - 2027			

BOND - Capital Asset Acquisition Special Obligation Bonds
B.R. - Repayment of Capital Asset Acquisition Special Obligation Bonds
CIGP - County Incentive Grant Program
L RTP - Subject to Long Range Plan Amendment


PE Preliminary Engineering
CST Construction
CEI Construction Engineering Inspection
COMB Combined Funding in Prior Years

Totals reflect expenditures based on latest budgetary information of anticipated revenues, and may differ from actual amounts received.

MIAMI-DADE TRANSPORTATION PLANNING ORGANIZATION
TRANSPORTATION IMPROVEMENT PROGRAM
ROAD IMPACT FEE (RIF)

Road Impact Fee District: **District 3**

Municipalities: *Aventura / Bal Harbour / Bay Harbor Islands / Golden Beach / Hialeah / Indian Creek / Miami Lakes / Opa-Locka / Miami Gardens / North Miami / North Miami Beach / Sunny Isles Beach / Surfside / Uninc. Miami-Dade County*

TPO Project No.	Facility/Project Name		Bicycle Accom	Type of Work		Project Cost (\$000s)	Prior Years' Funding (\$000s)	
	From /Location	To /Location	Length (miles)					
Agency Project No.	Detailed Project Description				L RTP Ref			
	Status		Remarks					

PW0001285	NE 16 Avenue			Resurfacing				Funding (in \$000s)								
	NE 151 Street	NE 163 Street	0.8													
0001285	Resurfacing. Prior Years' Funding as follows: \$550,000 for CST.							06-09	\$550	\$550	Activity /Phase	Proposed		Tentative 3-Year Program		
												2022 - 2023	2023 - 2024	2024 - 2025	2025 - 2026	2026 - 2027

PW0001249	NE 18 Avenue			Resurfacing	\$584	\$584	Activity /Phase	Funding (in \$000s)					
	NE 185 Street	NE 199 Street	0.9										
0001249	Resurfacing. Prior Years' Funding as follows: \$584,000 for CST.							06-09	2022 - 2023	2023 - 2024	Tentative 3-Year Program		

BOND - Capital Asset Acquisition Special Obligation Bonds
B.R. - Repayment of Capital Asset Acquisition Special Obligation Bonds
CIGP - County Incentive Grant Program
L RTP - Subject to Long Range Plan Amendment


PE Preliminary Engineering
CST Construction
CEI Construction Engineering Inspection
COMB Combined Funding in Prior Years

Totals reflect expenditures based on latest budgetary information of anticipated revenues, and may differ from actual amounts received.

MIAMI-DADE TRANSPORTATION PLANNING ORGANIZATION
TRANSPORTATION IMPROVEMENT PROGRAM
ROAD IMPACT FEE (RIF)

Road Impact Fee District: **District 3**

Municipalities: *Aventura / Bal Harbour / Bay Harbor Islands / Golden Beach / Hialeah / Indian Creek / Miami Lakes / Opa-Locka / Miami Gardens / North Miami / North Miami Beach / Sunny Isles Beach / Surfside / Uninc. Miami-Dade County*

TPO Project No.	Facility/Project Name		Bicycle Accom	Type of Work		Project Cost (\$000s)	Prior Years' Funding (\$000s)	
	From /Location	To /Location	Length (miles)					
Agency Project No.	Detailed Project Description				LRTP Ref			
	Status		Remarks					

PW0001138	NW 22 Avenue			Resurfacing				Funding (in \$000s)				
	NW 119 Street	NW 151 Street	2.0									
0001138	Resurfacing. Prior Year's Funding as follows: \$2,006,000 for CST.						Activity /Phase	Proposed		Tentative 3-Year Program		
	Construction completed			06-09				2022 - 2023	2023 - 2024	2024 - 2025	2025 - 2026	2026 - 2027

PW0001250	NW 22 Avenue			Resurfacing	\$870	\$870	Activity /Phase	Funding (in \$000s)					
	NW 151 Street	NW 163 Street	0.8										
0001250	Resurfacing. Prior Years' Funding as follows: \$870,000 for CST.							06-09	2022 - 2023	2023 - 2024	Tentative 3-Year Program		

BOND - Capital Asset Acquisition Special Obligation Bonds
B.R. - Repayment of Capital Asset Acquisition Special Obligation Bonds
CIGP - County Incentive Grant Program
L RTP - Subject to Long Range Plan Amendment


PE Preliminary Engineering
CST Construction
CEI Construction Engineering Inspection
COMB Combined Funding in Prior Years

Totals reflect expenditures based on latest budgetary information of anticipated revenues, and may differ from actual amounts received.

MIAMI-DADE TRANSPORTATION PLANNING ORGANIZATION
TRANSPORTATION IMPROVEMENT PROGRAM
ROAD IMPACT FEE (RIF)

Road Impact Fee District: **District 3**

Municipalities: *Aventura / Bal Harbour / Bay Harbor Islands / Golden Beach / Hialeah / Indian Creek / Miami Lakes / Opa-Locka / Miami Gardens / North Miami / North Miami Beach / Sunny Isles Beach / Surfside / Uninc. Miami-Dade County*

TPO Project No.	Facility/Project Name		Bicycle Accom	Type of Work		Project Cost (\$000s)	Prior Years' Funding (\$000s)	
	From /Location	To /Location	Length (miles)					
Agency Project No.	Detailed Project Description				LRTP Ref			
	Status		Remarks					

PW0001286	NW 22 Avenue			Resurfacing	\$122	\$122	Activity /Phase	Funding (in \$000s)									
	NW 190 Terrace	NW 196 Terrace	0.4														
0001286	Resurfacing. Prior Years' Funding as follows: \$122,000 for CST.							06-09		Proposed		Tentative 3-Year Program					
										2022 - 2023	2023 - 2024	2024 - 2025	2025 - 2026	2026 - 2027			

PW202103	NW 32 Avenue			Resurfacing	\$610	\$610	Activity /Phase	Funding (in \$000s)						
	NW 119 Street	NW 135 Street	1.0											
202103	Resurfacing. Prior Year's Funding as follows: \$610,000 for CST.							06-09		Proposed		Tentative 3-Year Program		
	Construction completed													

BOND - Capital Asset Acquisition Special Obligation Bonds
B.R. - Repayment of Capital Asset Acquisition Special Obligation Bonds
CIGP - County Incentive Grant Program
L RTP - Subject to Long Range Plan Amendment


PE Preliminary Engineering
CST Construction
CEI Construction Engineering Inspection
COMB Combined Funding in Prior Years

Totals reflect expenditures based on latest budgetary information of anticipated revenues, and may differ from actual amounts received.

MIAMI-DADE TRANSPORTATION PLANNING ORGANIZATION
TRANSPORTATION IMPROVEMENT PROGRAM
ROAD IMPACT FEE (RIF)

Road Impact Fee District: **District 3**

Municipalities: *Aventura / Bal Harbour / Bay Harbor Islands / Golden Beach / Hialeah / Indian Creek / Miami Lakes / Opa-Locka / Miami Gardens / North Miami / North Miami Beach / Sunny Isles Beach / Surfside / Uninc. Miami-Dade County*

TPO Project No.	Facility/Project Name		Bicycle Accom	Type of Work		Project Cost (\$000s)	Prior Years' Funding (\$000s)	
	From /Location	To /Location	Length (miles)					
Agency Project No.	Detailed Project Description				LRTP Ref			
	Status		Remarks					

PW0001287	NW 37 Avenue			Resurfacing	\$1,450	\$1,450	Activity /Phase	Funding (in \$000s)					
	NW 163 Street	NW 199 Street	2.3										
0001287	Resurfacing. Prior Years' Funding as follows: \$1,450,000 for CST.							06-09	2022 - 2023	2023 - 2024	2024 - 2025	2025 - 2026	2026 - 2027

PW0001288	NW 37 Avenue			Resurfacing	\$725	\$725	Activity /Phase	Funding (in \$000s)					
	NW 199 Street	NW 215 Street	1.2										
0001288	Resurfacing. Prior Years' Funding as follows: \$725,000 for CST.							06-09	2022 - 2023	2023 - 2024	2024 - 2025	2025 - 2026	2026 - 2027

BOND - Capital Asset Acquisition Special Obligation Bonds
B.R. - Repayment of Capital Asset Acquisition Special Obligation Bonds
CIGP - County Incentive Grant Program
L RTP - Subject to Long Range Plan Amendment


PE Preliminary Engineering
CST Construction
CEI Construction Engineering Inspection
COMB Combined Funding in Prior Years

Totals reflect expenditures based on latest budgetary information of anticipated revenues, and may differ from actual amounts received.

MIAMI-DADE TRANSPORTATION PLANNING ORGANIZATION
TRANSPORTATION IMPROVEMENT PROGRAM
ROAD IMPACT FEE (RIF)

Road Impact Fee District: **District 3**

Municipalities: *Aventura / Bal Harbour / Bay Harbor Islands / Golden Beach / Hialeah / Indian Creek / Miami Lakes / Opa-Locka / Miami Gardens / North Miami / North Miami Beach / Sunny Isles Beach / Surfside / Uninc. Miami-Dade County*

TPO Project No.	Facility/Project Name		Bicycle Accom	Type of Work		Project Cost (\$000s)	Prior Years' Funding (\$000s)						
	From /Location	To /Location	Length (miles)										
Agency Project No.	Detailed Project Description				LRTP Ref								
	Status		Remarks										
PW0001251	NW 42 Avenue			Resurfacing				Funding (in \$000s)					
	NW 156 Street	NW 199 Street	2.7										
0001251	Resurfacing. Prior Years' Funding as follows: \$783,000 for CST.				06-09	\$1,100	\$783	Activity /Phase	Proposed		Tentative 3-Year Program		
				2022 - 2023					2023 - 2024	2024 - 2025	2025 - 2026	2026 - 2027	
							CST		317	0	0	0	0
PW202104	NW 47 Avenue			Resurfacing					Funding (in \$000s)				
	NW 167 Street	NW 183 Street	1.0										
202104	Resurfacing. Prior Year's Funding as follows: \$870,000 for CST.				06-09	\$870	\$870	Activity /Phase	Proposed		Tentative 3-Year Program		
	Construction completed			2022 - 2023					2023 - 2024	2024 - 2025	2025 - 2026	2026 - 2027	

BOND - Capital Asset Acquisition Special Obligation Bonds
B.R. - Repayment of Capital Asset Acquisition Special Obligation Bonds
CIGP - County Incentive Grant Program
L RTP - Subject to Long Range Plan Amendment


PE Preliminary Engineering
CST Construction
CEI Construction Engineering Inspection
COMB Combined Funding in Prior Years

Totals reflect expenditures based on latest budgetary information of anticipated revenues, and may differ from actual amounts received.

MIAMI-DADE TRANSPORTATION PLANNING ORGANIZATION
TRANSPORTATION IMPROVEMENT PROGRAM
ROAD IMPACT FEE (RIF)

Road Impact Fee District: **District 3**

Municipalities: *Aventura / Bal Harbour / Bay Harbor Islands / Golden Beach / Hialeah / Indian Creek / Miami Lakes / Opa-Locka / Miami Gardens / North Miami / North Miami Beach / Sunny Isles Beach / Surfside / Uninc. Miami-Dade County*

TPO Project No.	Facility/Project Name		Bicycle Accom	Type of Work		Project Cost (\$000s)	Prior Years' Funding (\$000s)	<div></div>					
	From /Location	To /Location	Length (miles)										
Agency Project No.	Detailed Project Description				L RTP Ref								
	Status		Remarks										
PW0001141	NW 62 Avenue			Resurfacing				Funding (in \$000s)					
	NW Miami Gardens Drive	NW 194 Street	0.6										
0001141	Resurfacing. Prior Years' Funding as follows: \$377,000 for CST.				06-09	\$377	\$377	Activity /Phase	Proposed		Tentative 3-Year Program		
									2022 - 2023	2023 - 2024	2024 - 2025	2025 - 2026	2026 - 2027
PW0001257	NW 67 Avenue			Resurfacing				Funding (in \$000s)					
	NW 138 Street	SR 826	1.8										
0001257	Resurfacing. Prior Years' Funding as follows: \$1,160,000 for CST.				06-09	\$1,160	\$1,160	Activity /Phase	Proposed		Tentative 3-Year Program		
									2022 - 2023	2023 - 2024	2024 - 2025	2025 - 2026	2026 - 2027

BOND - Capital Asset Acquisition Special Obligation Bonds
B.R. - Repayment of Capital Asset Acquisition Special Obligation Bonds
CIGP - County Incentive Grant Program
L RTP - Subject to Long Range Plan Amendment


PE Preliminary Engineering
CST Construction
CEI Construction Engineering Inspection
COMB Combined Funding in Prior Years

Totals reflect expenditures based on latest budgetary information of anticipated revenues, and may differ from actual amounts received.

MIAMI-DADE TRANSPORTATION PLANNING ORGANIZATION
TRANSPORTATION IMPROVEMENT PROGRAM
ROAD IMPACT FEE (RIF)

Road Impact Fee District: **District 3**

Municipalities: *Aventura / Bal Harbour / Bay Harbor Islands / Golden Beach / Hialeah / Indian Creek / Miami Lakes / Opa-Locka / Miami Gardens / North Miami / North Miami Beach / Sunny Isles Beach / Surfside / Uninc. Miami-Dade County*

TPO Project No.	Facility/Project Name		Bicycle Accom	Type of Work		Project Cost (\$000s)	Prior Years' Funding (\$000s)	
	From /Location	To /Location	Length (miles)					
Agency Project No.	Detailed Project Description				LRTP Ref			
	Status		Remarks					

PW202105	NW 68 Avenue			Resurfacing				Funding (in \$000s)				
	NW 67 Avenue	NW 186 Street	0.9									
202105	Resurfacing. Prior Years' Funding as follows: \$500,000 for CST.						Activity /Phase	Proposed		Tentative 3-Year Program		
	Under construction			06-09				2022 - 2023	2023 - 2024	2024 - 2025	2025 - 2026	2026 - 2027

PW0001252	NW 82 Avenue			Resurfacing	\$145	\$145	Activity /Phase	Funding (in \$000s)						
	NW 178 Street	NW 186 Street	0.5											
0001252	Resurfacing. Prior Years' Funding as follows: \$145,000 for CST.									Proposed		Tentative 3-Year Program		
				06-09						2022 - 2023	2023 - 2024	2024 - 2025	2025 - 2026	2026 - 2027

BOND - Capital Asset Acquisition Special Obligation Bonds
B.R. - Repayment of Capital Asset Acquisition Special Obligation Bonds
CIGP - County Incentive Grant Program
L RTP - Subject to Long Range Plan Amendment


PE Preliminary Engineering
CST Construction
CEI Construction Engineering Inspection
COMB Combined Funding in Prior Years

Totals reflect expenditures based on latest budgetary information of anticipated revenues, and may differ from actual amounts received.

MIAMI-DADE TRANSPORTATION PLANNING ORGANIZATION
TRANSPORTATION IMPROVEMENT PROGRAM
ROAD IMPACT FEE (RIF)

Road Impact Fee District: **District 3**

Municipalities: *Aventura / Bal Harbour / Bay Harbor Islands / Golden Beach / Hialeah / Indian Creek / Miami Lakes / Opa-Locka / Miami Gardens / North Miami / North Miami Beach / Sunny Isles Beach / Surfside / Uninc. Miami-Dade County*

TPO Project No.	Facility/Project Name		Bicycle Accom	Type of Work		Project Cost (\$000s)	Prior Years' Funding (\$000s)	
	From /Location	To /Location	Length (miles)					
Agency Project No.	Detailed Project Description				LRTP Ref			
	Status		Remarks					

PW0001308	NW 82 Avenue			Resurfacing	\$305	\$305	Activity /Phase	Funding (in \$000s)				
	NW 186 Street	NW 192 Street	0.4									
0001308	Resurfacing. Prior Years' Funding as follows: \$305,000 for CST.											
				06-09								

PW0001289	NW 82 Avenue			Resurfacing	\$295	\$295	Activity /Phase	Funding (in \$000s)				
	NW 192 Street	NW 197 Terrace	0.4									
0001289	Resurfacing. Prior Years' Funding as follows: \$295,000 for CST.											
				06-09								

BOND - Capital Asset Acquisition Special Obligation Bonds
B.R. - Repayment of Capital Asset Acquisition Special Obligation Bonds
CIGP - County Incentive Grant Program
L RTP - Subject to Long Range Plan Amendment

PE Preliminary Engineering
CST Construction
CEI Construction Engineering Inspection
COMB Combined Funding in Prior Years

Totals reflect expenditures based on latest budgetary information of anticipated revenues, and may differ from actual amounts received.

MIAMI-DADE TRANSPORTATION PLANNING ORGANIZATION
TRANSPORTATION IMPROVEMENT PROGRAM
ROAD IMPACT FEE (RIF)

Road Impact Fee District: **District 3**

Municipalities: *Aventura / Bal Harbour / Bay Harbor Islands / Golden Beach / Hialeah / Indian Creek / Miami Lakes / Opa-Locka / Miami Gardens / North Miami / North Miami Beach / Sunny Isles Beach / Surfside / Uninc. Miami-Dade County*

TPO Project No.	Facility/Project Name		Bicycle Accom	Type of Work	Project Cost (\$000s)	Prior Years' Funding (\$000s)	<div><div>MIAMI-DADE COUNTY</div><div></div></div>					
	From /Location	To /Location	Length (miles)									
Agency Project No.	Detailed Project Description				L RTP Ref							
	Status		Remarks									
PW202106	NW 87 Avenue			Resurfacing				Funding (in \$000s)				
	NW 138 Street	NW 154 Street	0.0									
202106	Resurfacing. Prior Years' Funding as follows: \$681,000 for CST.						Activity /Phase	Proposed		Tentative 3-Year Program		
	Construction completed			06-09				\$681	\$681	2022 - 2023	2023 - 2024	2024 - 2025
PW0001290	NW 87 Avenue			Resurfacing				Funding (in \$000s)				
	NW 192 Street	NW 197 Terrace	0.4									
0001290	Resurfacing. Prior Years' Funding as follows: \$285,000 for CST.						Activity /Phase	Proposed		Tentative 3-Year Program		
				06-09				\$285	\$285	2022 - 2023	2023 - 2024	2024 - 2025

BOND - Capital Asset Acquisition Special Obligation Bonds
B.R. - Repayment of Capital Asset Acquisition Special Obligation Bonds
CIGP - County Incentive Grant Program
L RTP - Subject to Long Range Plan Amendment


PE Preliminary Engineering
CST Construction
CEI Construction Engineering Inspection
COMB Combined Funding in Prior Years

Totals reflect expenditures based on latest budgetary information of anticipated revenues, and may differ from actual amounts received.

MIAMI-DADE TRANSPORTATION PLANNING ORGANIZATION
TRANSPORTATION IMPROVEMENT PROGRAM
ROAD IMPACT FEE (RIF)

Road Impact Fee District: **District 3**

Municipalities: *Aventura / Bal Harbour / Bay Harbor Islands / Golden Beach / Hialeah / Indian Creek / Miami Lakes / Opa-Locka / Miami Gardens / North Miami / North Miami Beach / Sunny Isles Beach / Surfside / Uninc. Miami-Dade County*

TPO Project No.	Facility/Project Name		Bicycle Accom	Type of Work		Project Cost (\$000s)	Prior Years' Funding (\$000s)	
	From /Location	To /Location	Length (miles)					
Agency Project No.	Detailed Project Description				LRTP Ref			
	Status		Remarks					

PW0001320	NE 151 Street			Resurfacing	\$290	\$290	Activity /Phase	Funding (in \$000s)					
	NE 10 Avenue US-1		1.4										
0001320	Resurfacing. Prior Years' Funding as follows: \$290,000 for CST.							06-09	2022 - 2023	2023 - 2024	2024 - 2025	2025 - 2026	2026 - 2027

PW0001311	N 159 Street			Resurfacing	\$510	\$510	Activity /Phase	Funding (in \$000s)					
	NW 2 Avenue	NE 8 Avenue	1.3										
0001311	Resurfacing. Prior Years' Funding as follows: \$510,000 for CST.							06-09	2022 - 2023	2023 - 2024	2024 - 2025	2025 - 2026	2026 - 2027

BOND - Capital Asset Acquisition Special Obligation Bonds
B.R. - Repayment of Capital Asset Acquisition Special Obligation Bonds
CIGP - County Incentive Grant Program
L RTP - Subject to Long Range Plan Amendment


PE Preliminary Engineering
CST Construction
CEI Construction Engineering Inspection
COMB Combined Funding in Prior Years

Totals reflect expenditures based on latest budgetary information of anticipated revenues, and may differ from actual amounts received.

MIAMI-DADE TRANSPORTATION PLANNING ORGANIZATION
TRANSPORTATION IMPROVEMENT PROGRAM
ROAD IMPACT FEE (RIF)

Road Impact Fee District: **District 3**

Municipalities: *Aventura / Bal Harbour / Bay Harbor Islands / Golden Beach / Hialeah / Indian Creek / Miami Lakes / Opa-Locka / Miami Gardens / North Miami / North Miami Beach / Sunny Isles Beach / Surfside / Uninc. Miami-Dade County*

TPO Project No.	Facility/Project Name		Bicycle Accom	Type of Work		Project Cost (\$000s)	Prior Years' Funding (\$000s)	
	From /Location	To /Location	Length (miles)					
Agency Project No.	Detailed Project Description				LRTP Ref			
	Status		Remarks					

PW0001143	NW 170 Street/NW 169 Street			Resurfacing	\$1,046	\$1,046	Activity /Phase	Funding (in \$000s)					
	NW 87 Avenue	NW 67 Avenue	2.0					Proposed		Tentative 3-Year Program			
0001143	Resurfacing. Prior Years' Funding as follows: \$1,046,000 for CST.							06-09	2022 - 2023	2023 - 2024	2024 - 2025	2025 - 2026	2026 - 2027
	Under construction												

PW0001144	NW 178 Street			Resurfacing	\$290	\$290	Activity /Phase	Funding (in \$000s)					
	NW 87 Avenue	NW 78 Place	0.8					Proposed		Tentative 3-Year Program			
0001144	Resurfacing. Prior Years' Funding as follows: \$290,000 for CST.							06-09	2022 - 2023	2023 - 2024	2024 - 2025	2025 - 2026	2026 - 2027
	Construction completed												

BOND - Capital Asset Acquisition Special Obligation Bonds
B.R. - Repayment of Capital Asset Acquisition Special Obligation Bonds
CIGP - County Incentive Grant Program
L RTP - Subject to Long Range Plan Amendment


PE Preliminary Engineering
CST Construction
CEI Construction Engineering Inspection
COMB Combined Funding in Prior Years

Totals reflect expenditures based on latest budgetary information of anticipated revenues, and may differ from actual amounts received.

MIAMI-DADE TRANSPORTATION PLANNING ORGANIZATION
TRANSPORTATION IMPROVEMENT PROGRAM
ROAD IMPACT FEE (RIF)

Road Impact Fee District: **District 3**

Municipalities: *Aventura / Bal Harbour / Bay Harbor Islands / Golden Beach / Hialeah / Indian Creek / Miami Lakes / Opa-Locka / Miami Gardens / North Miami / North Miami Beach / Sunny Isles Beach / Surfside / Uninc. Miami-Dade County*

TPO Project No.	Facility/Project Name		Bicycle Accom	Type of Work	Project Cost (\$000s)	Prior Years' Funding (\$000s)	<div></div>						
	From /Location	To /Location	Length (miles)										
Agency Project No.	Detailed Project Description				LRTP Ref								
	Status		Remarks										
PW0001253	NW 199 Street			Resurfacing				Funding (in \$000s)					
	NW 47 Avenue	NW 27 Avenue	2.0										
0001253	Resurfacing. Prior Years' Funding as follows: \$1,160,000 for CST.				06-09	\$1,160	\$1,160	Activity /Phase	Proposed		Tentative 3-Year Program		
									2022 - 2023	2023 - 2024	2024 - 2025	2025 - 2026	2026 - 2027
PW0001254	NW 199 Street			Resurfacing				Funding (in \$000s)					
	NW 17 Avenue	NW 2 Avenue	1.5										
0001254	Resurfacing. Prior Years' Funding as follows: \$1,088,000 for CST.				06-09	\$1,088	\$1,088	Activity /Phase	Proposed		Tentative 3-Year Program		
									2022 - 2023	2023 - 2024	2024 - 2025	2025 - 2026	2026 - 2027

BOND - Capital Asset Acquisition Special Obligation Bonds
B.R. - Repayment of Capital Asset Acquisition Special Obligation Bonds
CIGP - County Incentive Grant Program
L RTP - Subject to Long Range Plan Amendment


PE Preliminary Engineering
CST Construction
CEI Construction Engineering Inspection
COMB Combined Funding in Prior Years

Totals reflect expenditures based on latest budgetary information of anticipated revenues, and may differ from actual amounts received.

MIAMI-DADE TRANSPORTATION PLANNING ORGANIZATION
TRANSPORTATION IMPROVEMENT PROGRAM
ROAD IMPACT FEE (RIF)

Road Impact Fee District: **District 3**

Municipalities: *Aventura / Bal Harbour / Bay Harbor Islands / Golden Beach / Hialeah / Indian Creek / Miami Lakes / Opa-Locka / Miami Gardens / North Miami / North Miami Beach / Sunny Isles Beach / Surfside / Uninc. Miami-Dade County*

TPO Project No.	Facility/Project Name		Bicycle Accom	Type of Work		Project Cost (\$000s)	Prior Years' Funding (\$000s)	
	From /Location	To /Location	Length (miles)					
Agency Project No.	Detailed Project Description				LRTP Ref			
	Status		Remarks					

PW0001255	NE 199 Street			Resurfacing	\$130	\$130	Activity /Phase	Funding (in \$000s)					
	NE 18 Avenue	Highland Lakes Boulevard	0.3										
0001255	Resurfacing. Prior Years' Funding as follows: \$130,000 for CST.							06-09	2022 - 2023	2023 - 2024	Tentative 3-Year Program		

PW0001077	NW 22 Avenue and Ali Baba Avenue (R/R Crossing)			Resurfacing	\$600	\$600	Activity /Phase	Funding (in \$000s)					
		0.0											
0001077	Resurfacing. Prior Years' Funding as follows: \$600,000 for CST.							06-09	2022 - 2023	2023 - 2024	Tentative 3-Year Program		
											2024 - 2025	2025 - 2026	2026 - 2027

BOND - Capital Asset Acquisition Special Obligation Bonds
B.R. - Repayment of Capital Asset Acquisition Special Obligation Bonds
CIGP - County Incentive Grant Program
L RTP - Subject to Long Range Plan Amendment


PE Preliminary Engineering
CST Construction
CEI Construction Engineering Inspection
COMB Combined Funding in Prior Years

Totals reflect expenditures based on latest budgetary information of anticipated revenues, and may differ from actual amounts received.

MIAMI-DADE TRANSPORTATION PLANNING ORGANIZATION
TRANSPORTATION IMPROVEMENT PROGRAM
ROAD IMPACT FEE (RIF)

Road Impact Fee District: **District 3**

Municipalities: *Aventura / Bal Harbour / Bay Harbor Islands / Golden Beach / Hialeah / Indian Creek / Miami Lakes / Opa-Locka / Miami Gardens / North Miami / North Miami Beach / Sunny Isles Beach / Surfside / Uninc. Miami-Dade County*

TPO Project No.	Facility/Project Name		Bicycle Accom	Type of Work		Project Cost (\$000s)	Prior Years' Funding (\$000s)	
	From /Location	To /Location	Length (miles)					
Agency Project No.	Detailed Project Description				LRTP Ref			
	Status		Remarks					

PW0001246	Ali Baba Avenue/Veterans Way and NW 42 Avenue/NW 37 Avenue Connector			Intersection improvement	\$91	\$91	Activity /Phase	Funding (in \$000s)					
		0.0	Proposed					Tentative 3-Year Program					
0001246	Intersection improvement. Prior Years' Funding as follows: \$18,000 for PE, \$73,000 for CST.							06-09	2022 - 2023	2023 - 2024	2024 - 2025	2025 - 2026	2026 - 2027
	Under design												

PW0001247	NW 2 Avenue			Intersection improvement	\$140	\$140	Activity /Phase	Funding (in \$000s)					
	NW 165 Street	NW 167 Street	0.1					Proposed		Tentative 3-Year Program			
0001247	Intersection improvement. Prior Years' Funding as follows: \$10,000 for PE, \$130,000 for CST.							06-09	2022 - 2023	2023 - 2024	2024 - 2025	2025 - 2026	2026 - 2027

BOND - Capital Asset Acquisition Special Obligation Bonds
B.R. - Repayment of Capital Asset Acquisition Special Obligation Bonds
CIGP - County Incentive Grant Program
L RTP - Subject to Long Range Plan Amendment


PE Preliminary Engineering
CST Construction
CEI Construction Engineering Inspection
COMB Combined Funding in Prior Years

Totals reflect expenditures based on latest budgetary information of anticipated revenues, and may differ from actual amounts received.

MIAMI-DADE TRANSPORTATION PLANNING ORGANIZATION
TRANSPORTATION IMPROVEMENT PROGRAM
ROAD IMPACT FEE (RIF)

Road Impact Fee District: **District 3**

Municipalities: *Aventura / Bal Harbour / Bay Harbor Islands / Golden Beach / Hialeah / Indian Creek / Miami Lakes / Opa-Locka / Miami Gardens / North Miami / North Miami Beach / Sunny Isles Beach / Surfside / Uninc. Miami-Dade County*

TPO Project No.	Facility/Project Name		Bicycle Accom	Type of Work		Project Cost (\$000s)	Prior Years' Funding (\$000s)	
	From /Location	To /Location	Length (miles)					
Agency Project No.	Detailed Project Description				LRTP Ref			
	Status		Remarks					

PW0001291	NE 16 Avenue and NE 128 Street			Intersection improvement	\$25	\$25	Activity /Phase	Funding (in \$000s)							
		0.0						Proposed		Tentative 3-Year Program					
0001291	Intersection improvement. Prior Years' Funding as follows: \$4,000 for PE, \$21,000 for CST.										2022 - 2023	2023 - 2024	2024 - 2025	2025 - 2026	2026 - 2027
				06-09											

PW0001078	NW 27 Avenue and NW 207 Street			Intersection improvement	\$436	\$436	Activity /Phase	Funding (in \$000s)					
		0.0						Proposed		Tentative 3-Year Program			
0001078	Intersection improvement. Prior Years' Funding as follows: \$119,000 for PE, \$317,000 for CST.												
	Under construction			06-09				2022 - 2023	2023 - 2024	2024 - 2025	2025 - 2026	2026 - 2027	

BOND - Capital Asset Acquisition Special Obligation Bonds
B.R. - Repayment of Capital Asset Acquisition Special Obligation Bonds
CIGP - County Incentive Grant Program
L RTP - Subject to Long Range Plan Amendment


PE Preliminary Engineering
CST Construction
CEI Construction Engineering Inspection
COMB Combined Funding in Prior Years

Totals reflect expenditures based on latest budgetary information of anticipated revenues, and may differ from actual amounts received.

MIAMI-DADE TRANSPORTATION PLANNING ORGANIZATION
TRANSPORTATION IMPROVEMENT PROGRAM
ROAD IMPACT FEE (RIF)

Road Impact Fee District: **District 3**

Municipalities: *Aventura / Bal Harbour / Bay Harbor Islands / Golden Beach / Hialeah / Indian Creek / Miami Lakes / Opa-Locka / Miami Gardens / North Miami / North Miami Beach / Sunny Isles Beach / Surfside / Uninc. Miami-Dade County*

TPO Project No.	Facility/Project Name		Bicycle Accom	Type of Work		Project Cost (\$000s)	Prior Years' Funding (\$000s)	
	From /Location	To /Location	Length (miles)					
Agency Project No.	Detailed Project Description				LRTP Ref			
	Status		Remarks					

PW0001292	NE 30 Avenue and NE 207 Street			Intersection improvement	\$170	\$170	Activity /Phase	Funding (in \$000s)					
		0.0	Proposed					Tentative 3-Year Program					
0001292	Intersection improvement. Prior Years' Funding as follows: \$29,000 for PE, \$141,000 for CST.							06-09	2022 - 2023	2023 - 2024	2024 - 2025	2025 - 2026	2026 - 2027

PW0001092	NW 47 Avenue and NW 173 Drive			Intersection improvement	\$157	\$157	Activity /Phase	Funding (in \$000s)					
		0.0	Proposed					Tentative 3-Year Program					
0001092	Intersection improvement. Prior Years' Funding as follows: \$25,000 for PE, \$132,000 for CST.							06-09	2022 - 2023	2023 - 2024	2024 - 2025	2025 - 2026	2026 - 2027
	Construction completed												

BOND - Capital Asset Acquisition Special Obligation Bonds
B.R. - Repayment of Capital Asset Acquisition Special Obligation Bonds
CIGP - County Incentive Grant Program
L RTP - Subject to Long Range Plan Amendment

PE Preliminary Engineering
CST Construction
CEI Construction Engineering Inspection
COMB Combined Funding in Prior Years

Totals reflect expenditures based on latest budgetary information of anticipated revenues, and may differ from actual amounts received.

MIAMI-DADE TRANSPORTATION PLANNING ORGANIZATION
TRANSPORTATION IMPROVEMENT PROGRAM
ROAD IMPACT FEE (RIF)

Road Impact Fee District: **District 3**

Municipalities: *Aventura / Bal Harbour / Bay Harbor Islands / Golden Beach / Hialeah / Indian Creek / Miami Lakes / Opa-Locka / Miami Gardens / North Miami / North Miami Beach / Sunny Isles Beach / Surfside / Uninc. Miami-Dade County*

TPO Project No.	Facility/Project Name		Bicycle Accom	Type of Work		Project Cost (\$000s)	Prior Years' Funding (\$000s)	<div><div>MIAMI-DADE COUNTY</div><div></div></div>				
	From /Location	To /Location	Length (miles)									
Agency Project No.	Detailed Project Description				L RTP Ref							
	Status		Remarks									
PW0001164	NW 78 Avenue and NW 170 Street			Intersection improvement				Funding (in \$000s)				
			0.0									
0001164	Intersection improvement. Prior Years' Funding as follows: \$24,000 for PE, \$142,000 for CST.						Activity /Phase	Proposed		Tentative 3-Year Program		
	Construction completed			06-09				\$166	\$166	2022 - 2023	2023 - 2024	2024 - 2025
PW2022003	Intersection improvement at NW 191 Street and NW 52 Avenue			Intersection improvement				Funding (in \$000s)				
	NW 191 Street	NW 52 Avenue	0.0									
2022003	Intersection improvement. Prior Years' Funding as follows: \$68,000 for PE, \$134,000 for CST.						Activity /Phase	Proposed		Tentative 3-Year Program		
				06-09				\$400	\$202	2022 - 2023	2023 - 2024	2024 - 2025
							CST	198	0	0	0	0

BOND - Capital Asset Acquisition Special Obligation Bonds
B.R. - Repayment of Capital Asset Acquisition Special Obligation Bonds
CIGP - County Incentive Grant Program
L RTP - Subject to Long Range Plan Amendment


PE Preliminary Engineering
CST Construction
CEI Construction Engineering Inspection
COMB Combined Funding in Prior Years

Totals reflect expenditures based on latest budgetary information of anticipated revenues, and may differ from actual amounts received.

MIAMI-DADE TRANSPORTATION PLANNING ORGANIZATION
TRANSPORTATION IMPROVEMENT PROGRAM
ROAD IMPACT FEE (RIF)

Road Impact Fee District: **District 3**

Municipalities: *Aventura / Bal Harbour / Bay Harbor Islands / Golden Beach / Hialeah / Indian Creek / Miami Lakes / Opa-Locka / Miami Gardens / North Miami / North Miami Beach / Sunny Isles Beach / Surfside / Uninc. Miami-Dade County*

TPO Project No.	Facility/Project Name		Bicycle Accom	Type of Work		Project Cost (\$000s)	Prior Years' Funding (\$000s)	
	From /Location	To /Location	Length (miles)					
Agency Project No.	Detailed Project Description				LRTP Ref			
	Status		Remarks					

PW0001245	NE 14 Avenue and Ives Dairy Road			Traffic signal	\$92	\$92	Activity /Phase	Funding (in \$000s)					
		0.0						Proposed		Tentative 3-Year Program			
0001245	Traffic signal. Prior Years' Funding as follows: \$32,000 for PE, \$60,000 for CST.												
				06-09									

PW0001097	NW 37 Avenue and NW 153 Street			Traffic signal				Funding (in \$000s)							
		0.0													
0001097	Traffic signal. Prior Years' Funding as follows: \$64,000 for PE, \$360,000 for CST.										Proposed		Tentative 3-Year Program		
	Design completed			06-09							2022 - 2023	2023 - 2024	2024 - 2025	2025 - 2026	2026 - 2027

BOND - Capital Asset Acquisition Special Obligation Bonds
B.R. - Repayment of Capital Asset Acquisition Special Obligation Bonds
CIGP - County Incentive Grant Program
L RTP - Subject to Long Range Plan Amendment


PE Preliminary Engineering
CST Construction
CEI Construction Engineering Inspection
COMB Combined Funding in Prior Years

Totals reflect expenditures based on latest budgetary information of anticipated revenues, and may differ from actual amounts received.

MIAMI-DADE TRANSPORTATION PLANNING ORGANIZATION
TRANSPORTATION IMPROVEMENT PROGRAM
ROAD IMPACT FEE (RIF)

Road Impact Fee District: **District 3**

Municipalities: *Aventura / Bal Harbour / Bay Harbor Islands / Golden Beach / Hialeah / Indian Creek / Miami Lakes / Opa-Locka / Miami Gardens / North Miami / North Miami Beach / Sunny Isles Beach / Surfside / Uninc. Miami-Dade County*

TPO Project No.	Facility/Project Name		Bicycle Accom	Type of Work		Project Cost (\$000s)	Prior Years' Funding (\$000s)	
	From /Location	To /Location	Length (miles)					
Agency Project No.	Detailed Project Description				LRTP Ref			
	Status		Remarks					

PW0001235	NW 82 Avenue and NW 162 Street			Traffic signal				Funding (in \$000s)							
		0.0						Proposed		Tentative 3-Year Program					
0001235	Traffic signal. Prior Years' Funding as follows: \$25,000 for PE, \$60,000 for CST.							\$85	\$85	Activity /Phase	2022 - 2023	2023 - 2024	2024 - 2025	2025 - 2026	2026 - 2027
	Design completed			06-09											

PW0001147	NW 87 Avenue and NW 178 Street			Traffic signal	\$101	\$101	Activity /Phase	Funding (in \$000s)				
		0.0	Proposed					Tentative 3-Year Program				
0001147	Traffic signal. Prior Years' Funding as follows: \$50,000 for PE, \$51,000 for CST.							2022 - 2023	2023 - 2024	2024 - 2025	2025 - 2026	2026 - 2027
	Construction completed		06-09									

BOND - Capital Asset Acquisition Special Obligation Bonds
B.R. - Repayment of Capital Asset Acquisition Special Obligation Bonds
CIGP - County Incentive Grant Program
L RTP - Subject to Long Range Plan Amendment

PE Preliminary Engineering
CST Construction
CEI Construction Engineering Inspection
COMB Combined Funding in Prior Years

Totals reflect expenditures based on latest budgetary information of anticipated revenues, and may differ from actual amounts received.

MIAMI-DADE TRANSPORTATION PLANNING ORGANIZATION
TRANSPORTATION IMPROVEMENT PROGRAM
ROAD IMPACT FEE (RIF)

Road Impact Fee District: **District 3**

Municipalities: *Aventura / Bal Harbour / Bay Harbor Islands / Golden Beach / Hialeah / Indian Creek / Miami Lakes / Opa-Locka / Miami Gardens / North Miami / North Miami Beach / Sunny Isles Beach / Surfside / Uninc. Miami-Dade County*

TPO Project No.	Facility/Project Name		Bicycle Accom	Type of Work	Project Cost (\$000s)	Prior Years' Funding (\$000s)	<div><div>MIAMI-DADE COUNTY</div><div></div></div>					
	From /Location	To /Location	Length (miles)									
Agency Project No.	Detailed Project Description				L RTP Ref							
	Status		Remarks									
PW0001293	NW 97 Avenue and NW 146 Street			Traffic signal				Funding (in \$000s)				
			0.0									
0001293	Traffic signal. Prior Years' Funding as follows: \$75,000 for PE, \$470,000 for CST.						Activity /Phase	Proposed		Tentative 3-Year Program		
	Design completed			06-09				\$545	\$545	2022 - 2023	2023 - 2024	2024 - 2025

PW2022004	Traffic signal at NW 97 Avenue and NW 154 Street			Traffic signal				Funding (in \$000s)				
			0.0									
2022004	Traffic signal						Activity /Phase	Proposed		Tentative 3-Year Program		
			Additional funding by others					06-09	\$650	2022 - 2023	2023 - 2024	2024 - 2025
						PE		100	0	0	0	0
						CST		475	0	0	0	0

BOND - Capital Asset Acquisition Special Obligation Bonds
B.R. - Repayment of Capital Asset Acquisition Special Obligation Bonds
CIGP - County Incentive Grant Program
L RTP - Subject to Long Range Plan Amendment


PE Preliminary Engineering
CST Construction
CEI Construction Engineering Inspection
COMB Combined Funding in Prior Years

Totals reflect expenditures based on latest budgetary information of anticipated revenues, and may differ from actual amounts received.

MIAMI-DADE TRANSPORTATION PLANNING ORGANIZATION
TRANSPORTATION IMPROVEMENT PROGRAM
ROAD IMPACT FEE (RIF)

Road Impact Fee District: **District 3**

Municipalities: *Aventura / Bal Harbour / Bay Harbor Islands / Golden Beach / Hialeah / Indian Creek / Miami Lakes / Opa-Locka / Miami Gardens / North Miami / North Miami Beach / Sunny Isles Beach / Surfside / Uninc. Miami-Dade County*

TPO Project No.	Facility/Project Name		Bicycle Accom	Type of Work		Project Cost (\$000s)	Prior Years' Funding (\$000s)	
	From /Location	To /Location	Length (miles)					
Agency Project No.	Detailed Project Description				LRTP Ref			
	Status		Remarks					

PW0001294	NW 154 Street and NW 79 Court			Traffic signal				Funding (in \$000s)								
		0.0	Proposed					Tentative 3-Year Program								
0001294	Traffic signal. Prior Years' Funding as follows: \$80,000 for PE, \$520,000 for CST.							06-09	\$600	\$600	Activity /Phase	2022 - 2023	2023 - 2024	2024 - 2025	2025 - 2026	2026 - 2027

PW000820	Mast Arm Upgrades		Mast arm upgrades				Funding (in \$000s)							
		0.0					Proposed		Tentative 3-Year Program					
000820	Mast arm upgrades. Prior Years' Funding as follows: \$10,355,000 for PE/CST.							\$10,355	Activity /Phase	2022 - 2023	2023 - 2024	2024 - 2025	2025 - 2026	2026 - 2027
			06-09											

BOND - Capital Asset Acquisition Special Obligation Bonds
B.R. - Repayment of Capital Asset Acquisition Special Obligation Bonds
CIGP - County Incentive Grant Program
L RTP - Subject to Long Range Plan Amendment

PE Preliminary Engineering
CST Construction
CEI Construction Engineering Inspection
COMB Combined Funding in Prior Years

Totals reflect expenditures based on latest budgetary information of anticipated revenues, and may differ from actual amounts received.

MIAMI-DADE TRANSPORTATION PLANNING ORGANIZATION
TRANSPORTATION IMPROVEMENT PROGRAM
ROAD IMPACT FEE (RIF)

Road Impact Fee District: **District 3**

Municipalities: *Aventura / Bal Harbour / Bay Harbor Islands / Golden Beach / Hialeah / Indian Creek / Miami Lakes / Opa-Locka / Miami Gardens / North Miami / North Miami Beach / Sunny Isles Beach / Surfside / Uninc. Miami-Dade County*

TPO Project No.	Facility/Project Name		Bicycle Accom	Type of Work		Project Cost (\$000s)	Prior Years' Funding (\$000s)	<div><div>MIAMI-DADE COUNTY</div><div></div></div>						
	From /Location	To /Location	Length (miles)											
Agency Project No.	Detailed Project Description				L RTP Ref									
	Status		Remarks											
PW000821	Advanced Traffic Management System			ATMS					Funding (in \$000s)					
			0.0											
000821	ATMS. Prior Years' Funding as follows: \$41,128,000 for PE/CST.								Proposed		Tentative 3-Year Program			

BOND - Capital Asset Acquisition Special Obligation Bonds
B.R. - Repayment of Capital Asset Acquisition Special Obligation Bonds
CIGP - County Incentive Grant Program
L RTP - Subject to Long Range Plan Amendment


PE Preliminary Engineering
CST Construction
CEI Construction Engineering Inspection
COMB Combined Funding in Prior Years

Totals reflect expenditures based on latest budgetary information of anticipated revenues, and may differ from actual amounts received.

MIAMI-DADE TRANSPORTATION PLANNING ORGANIZATION
TRANSPORTATION IMPROVEMENT PROGRAM
ROAD IMPACT FEE (RIF)

Road Impact Fee District: **District 3**

Municipalities: **Aventura / Bal Harbour / Bay Harbor Islands / Golden Beach / Hialeah / Indian Creek / Miami Lakes / Opa-Locka / Miami Gardens / North Miami / North Miami Beach / Sunny Isles Beach / Surfside / Uninc. Miami-Dade County**

TPO Project No.	Facility/Project Name		Bicycle Accom	Type of Work		Project Cost (\$000s)	Prior Years' Funding (\$000s)	
	From /Location	To /Location	Length (miles)					
Agency Project No.	Detailed Project Description				LRTP Ref			
	Status		Remarks					

PW0001212	Continuing Program Projects					Activity /Phase	Funding (in \$000s)					
		0.0										
0001212	Resurfacing, T.O.P.I.C.S., Traffic Control Devices							Proposed		Tentative 3-Year Program		
			06-09					2022 - 2023	2023 - 2024	2024 - 2025	2025 - 2026	2026 - 2027
								PE/CST		16,891	20,847	20,847

PW000505	Right-of-Way		Right-of-Way acquisition for construction projects					Funding (in \$000s)								
		0.0														
505	Right-of-Way acquisition for construction projects. Documenting, securing and preserving public rights-of-way.								\$6,435	Activity /Phase	Proposed		Tentative 3-Year Program			
			06-09	2022 - 2023							2023 - 2024	2024 - 2025	2025 - 2026	2026 - 2027		
				ROW							20	20	20	20	20	

Yearly Totals	19,444	21,565	21,565	21,565	21,565
5 Year TIP District Total		\$105,704			

BOND - Capital Asset Acquisition Special Obligation Bonds
B.R. - Repayment of Capital Asset Acquisition Special Obligation Bonds
CIGP - County Incentive Grant Program
L RTP - Subject to Long Range Plan Amendment


PE Preliminary Engineering
CST Construction
CEI Construction Engineering Inspection
COMB Combined Funding in Prior Years

Totals reflect expenditures based on latest budgetary information of anticipated revenues, and may differ from actual amounts received.

MIAMI-DADE TRANSPORTATION PLANNING ORGANIZATION
TRANSPORTATION IMPROVEMENT PROGRAM
ROAD IMPACT FEE (RIF)

Road Impact Fee District: **District 4**

Municipalities: **Unincorporated Miami-Dade County**

TPO Project No.	Facility/Project Name		Bicycle Accom	Type of Work		Project Cost (\$000s)	Prior Years' Funding (\$000s)	<div></div>					
	From /Location	To /Location	Length (miles)										
Agency Project No.	Detailed Project Description				LRTP Ref								
	Status		Remarks										
PW0000127	SW 157 Avenue		Other	Widen from 2 to 4 lanes					Funding (in \$000s)				
	SW 42 Street	SW 8 Street	2.0										
127	Widen from 2 to 4 lanes. Prior Years' Funding as follows: \$3,299,000 for PE, \$1,124,000 for CST.							Proposed		Tentative 3-Year Program			
	Under design			07-46	\$22,423	\$4,423	Activity /Phase	2022 - 2023	2023 - 2024	2024 - 2025	2025 - 2026	2026 - 2027	
							CST		925	925	925	925	925
PW0001103	SW 127 Avenue			Resurfacing					Funding (in \$000s)				
	SW 42 Street	Coral Way	1.0										
0001103	Resurfacing. Prior Years' Funding as follows: \$383,000 for CST.							Proposed		Tentative 3-Year Program			
	Construction completed			06-09	\$383	\$383	Activity /Phase	2022 - 2023	2023 - 2024	2024 - 2025	2025 - 2026	2026 - 2027	

BOND - Capital Asset Acquisition Special Obligation Bonds
B.R. - Repayment of Capital Asset Acquisition Special Obligation Bonds
CIGP - County Incentive Grant Program
L RTP - Subject to Long Range Plan Amendment

PE Preliminary Engineering
CST Construction
CEI Construction Engineering Inspection
COMB Combined Funding in Prior Years

Totals reflect expenditures based on latest budgetary information of anticipated revenues, and may differ from actual amounts received.

MIAMI-DADE TRANSPORTATION PLANNING ORGANIZATION
TRANSPORTATION IMPROVEMENT PROGRAM
ROAD IMPACT FEE (RIF)

Road Impact Fee District: **District 4**

Municipalities: **Unincorporated Miami-Dade County**

TPO Project No.	Facility/Project Name		Bicycle Accom	Type of Work		Project Cost (\$000s)	Prior Years' Funding (\$000s)	<div><div>MIAMI-DADE COUNTY</div><div></div></div>				
	From /Location	To /Location	Length (miles)									
Agency Project No.	Detailed Project Description				LRTP Ref							
	Status		Remarks									
PW000957	SW 122 Avenue and SW 26 Street			Intersection improvement				Funding (in \$000s)				
			0.0									
000957	Intersection improvement. Prior Years' Funding as follows: \$87,000 for PE, \$700,000 for CST.						Activity /Phase	Proposed		Tentative 3-Year Program		
	Construction completed			06-09				\$787	\$787	2022 - 2023	2023 - 2024	2024 - 2025
PW0001104	SW 137 Avenue and SW 18 Street			Intersection improvement				Funding (in \$000s)				
			0.0									
0001104	Intersection improvement. Prior Years' Funding as follows: \$105,000 for PE, \$458,000 for CST.						Activity /Phase	Proposed		Tentative 3-Year Program		
	Construction completed			06-09				\$563	\$563	2022 - 2023	2023 - 2024	2024 - 2025

BOND - Capital Asset Acquisition Special Obligation Bonds
B.R. - Repayment of Capital Asset Acquisition Special Obligation Bonds
CIGP - County Incentive Grant Program
L RTP - Subject to Long Range Plan Amendment


PE Preliminary Engineering
CST Construction
CEI Construction Engineering Inspection
COMB Combined Funding in Prior Years

Totals reflect expenditures based on latest budgetary information of anticipated revenues, and may differ from actual amounts received.

MIAMI-DADE TRANSPORTATION PLANNING ORGANIZATION
TRANSPORTATION IMPROVEMENT PROGRAM
ROAD IMPACT FEE (RIF)

Road Impact Fee District: **District 4**

Municipalities: **Unincorporated Miami-Dade County**

TPO Project No.	Facility/Project Name		Bicycle Accom	Type of Work		Project Cost (\$000s)	Prior Years' Funding (\$000s)	
	From /Location	To /Location	Length (miles)					
Agency Project No.	Detailed Project Description				LRTP Ref			
	Status		Remarks					

PW000958	SW 137 Avenue and SW 26 Street			Intersection improvement				Funding (in \$000s)								
		0.0						Proposed		Tentative 3-Year Program						
000958	Intersection improvement. Prior Years' Funding as follows: \$127,000 for PE, \$419,000 for CST.							06-09	\$546	\$546	Activity /Phase	2022 - 2023	2023 - 2024	2024 - 2025	2025 - 2026	2026 - 2027
	Construction completed															

PW0001093	SW 127 Avenue and SW 34 Street			Traffic signal				Funding (in \$000s)							
		0.0	Proposed					Tentative 3-Year Program							
0001093	Traffic signal. Prior Years' Funding as follows: \$72,000 for PE, \$222,000 for CST.							\$294	\$294	Activity /Phase	2022 - 2023	2023 - 2024	2024 - 2025	2025 - 2026	2026 - 2027
	Construction completed			06-09											

BOND - Capital Asset Acquisition Special Obligation Bonds
B.R. - Repayment of Capital Asset Acquisition Special Obligation Bonds
CIGP - County Incentive Grant Program
L RTP - Subject to Long Range Plan Amendment

PE Preliminary Engineering
CST Construction
CEI Construction Engineering Inspection
COMB Combined Funding in Prior Years

Totals reflect expenditures based on latest budgetary information of anticipated revenues, and may differ from actual amounts received.

MIAMI-DADE TRANSPORTATION PLANNING ORGANIZATION
TRANSPORTATION IMPROVEMENT PROGRAM
ROAD IMPACT FEE (RIF)

Road Impact Fee District: **District 4**

Municipalities: **Unincorporated Miami-Dade County**

TPO Project No.	Facility/Project Name		Bicycle Accom	Type of Work		Project Cost (\$000s)	Prior Years' Funding (\$000s)	<div><div>MIAMI-DADE COUNTY</div><div></div></div>					
	From /Location	To /Location	Length (miles)										
Agency Project No.	Detailed Project Description				LRTP Ref								
	Status		Remarks										
PW000908	Mast Arm Upgrades			Mast Arm Upgrades		\$654	\$654	Activity /Phase	Funding (in \$000s)				
			0.0										
000908	Mast arm upgrades. Prior Years' Funding as follows: \$654,000 for PE/CST.				06-09				Proposed		Tentative 3-Year Program		
				2022 - 2023					2023 - 2024	2024 - 2025	2025 - 2026	2026 - 2027	
PW000909	Advanced Traffic Management System			ATMS		\$2,923	Activity /Phase	Funding (in \$000s)					
			0.0										
000909	ATMS. Prior Years' Funding as follows: \$2,923,000 for PE/CST.				06-09			Proposed		Tentative 3-Year Program			
				2022 - 2023				2023 - 2024	2024 - 2025	2025 - 2026	2026 - 2027		
						PE/CST		464	464	464	464	464	

BOND - Capital Asset Acquisition Special Obligation Bonds
B.R. - Repayment of Capital Asset Acquisition Special Obligation Bonds
CIGP - County Incentive Grant Program
L RTP - Subject to Long Range Plan Amendment


PE Preliminary Engineering
CST Construction
CEI Construction Engineering Inspection
COMB Combined Funding in Prior Years

Totals reflect expenditures based on latest budgetary information of anticipated revenues, and may differ from actual amounts received.

MIAMI-DADE TRANSPORTATION PLANNING ORGANIZATION
TRANSPORTATION IMPROVEMENT PROGRAM
ROAD IMPACT FEE (RIF)

Road Impact Fee District: **District 4**

Municipalities: **Unincorporated Miami-Dade County**

TPO Project No.	Facility/Project Name		Bicycle Accom	Type of Work	Project Cost (\$000s)	Prior Years' Funding (\$000s)	
	From /Location	To /Location	Length (miles)				
Agency Project No.	Detailed Project Description			L RTP Ref			
	Status		Remarks				

PW000077	Engineering Administration		Administration				Funding (in \$000s)				
		0.0									
77	Engineering administration					Activity /Phase	Proposed		Tentative 3-Year Program		
			06-09				2022 - 2023	2023 - 2024	2024 - 2025	2025 - 2026	2026 - 2027
					ADM		74	74	74	74	74

PW0001187	Continuing Program Projects					Funding (in \$000s)					
		0.0									
0001187	Resurfacing, T.O.P.I.C.S., Traffic Control Devices					Activity /Phase	Proposed		Tentative 3-Year Program		
			06-09				2022 - 2023	2023 - 2024	2024 - 2025	2025 - 2026	2026 - 2027
					PE/CST		0	0	0	0	0

BOND - Capital Asset Acquisition Special Obligation Bonds
B.R. - Repayment of Capital Asset Acquisition Special Obligation Bonds
CIGP - County Incentive Grant Program
L RTP - Subject to Long Range Plan Amendment

PE Preliminary Engineering
CST Construction
CEI Construction Engineering Inspection
COMB Combined Funding in Prior Years

Totals reflect expenditures based on latest budgetary information of anticipated revenues, and may differ from actual amounts received.

MIAMI-DADE TRANSPORTATION PLANNING ORGANIZATION
TRANSPORTATION IMPROVEMENT PROGRAM
ROAD IMPACT FEE (RIF)

Road Impact Fee District: **District 4**

Municipalities: **Unincorporated Miami-Dade County**

TPO Project No.	Facility/Project Name		Bicycle Accom	Type of Work	Project Cost (\$000s)	Prior Years' Funding (\$000s)	<div><div>MIAMI-DADE COUNTY</div><div></div></div>						
	From /Location	To /Location	Length (miles)										
Agency Project No.	Detailed Project Description				L RTP Ref								
	Status		Remarks										
PW000507	Right-of-Way			Right-of-Way acquisition for construction projects					Funding (in \$000s)				
			0.0										
507	Right-of-Way acquisition for construction projects. Documenting, securing and preserving public rights-of-way.				06-09		\$2,794	Activity /Phase	Proposed		Tentative 3-Year Program		
									2022 - 2023	2023 - 2024	2024 - 2025	2025 - 2026	2026 - 2027
						ROW			20	20	20	20	20

Yearly Totals	1,483	1,483	1,483	1,483	1,483
5 Year TIP District Total					\$7,415

BOND - Capital Asset Acquisition Special Obligation Bonds
B.R. - Repayment of Capital Asset Acquisition Special Obligation Bonds
CIGP - County Incentive Grant Program
L RTP - Subject to Long Range Plan Amendment


PE Preliminary Engineering
CST Construction
CEI Construction Engineering Inspection
COMB Combined Funding in Prior Years

Totals reflect expenditures based on latest budgetary information of anticipated revenues, and may differ from actual amounts received.

MIAMI-DADE TRANSPORTATION PLANNING ORGANIZATION
TRANSPORTATION IMPROVEMENT PROGRAM
ROAD IMPACT FEE (RIF)

Road Impact Fee District: **District 5**

Municipalities: **Palmetto Bay / Pinecrest / Unincorporated Miami-Dade County**

TPO Project No.	Facility/Project Name		Bicycle Accom	Type of Work		Project Cost (\$000s)	Prior Years' Funding (\$000s)	<div></div>						
	From /Location	To /Location	Length (miles)											
Agency Project No.	Detailed Project Description				LRTP Ref									
	Status		Remarks											
PW0001083	SW 42 Street		Other	Widen from 2 to 4 lanes		\$4,357	\$490	Activity /Phase	Funding (in \$000s)					
	SW 162 Avenue	SW 157 Avenue	0.5						Proposed		Tentative 3-Year Program			
0001083	Widen from 2 to 4 lanes. Prior Years' Funding as follows: \$490,000 for PE.				07-46				2022 - 2023	2023 - 2024	2024 - 2025	2025 - 2026	2026 - 2027	
	Under design													
									CST		0	2,581	1,286	0
PW0001148	SW 107 Avenue			Widen from 2 to 4 lanes		\$11,435	\$1,291	Activity /Phase	Funding (in \$000s)					
	Quail Roost Drive	SW 160 Street	1.7						Proposed		Tentative 3-Year Program			
0001148	Widen from 2 to 4 lanes. Prior Years' Funding as follows: \$1,291,000 for PE.				07-50				2022 - 2023	2023 - 2024	2024 - 2025	2025 - 2026	2026 - 2027	
			Additional funding in RIF District 6.											

BOND - Capital Asset Acquisition Special Obligation Bonds
B.R. - Repayment of Capital Asset Acquisition Special Obligation Bonds
CIGP - County Incentive Grant Program
L RTP - Subject to Long Range Plan Amendment


PE Preliminary Engineering
CST Construction
CEI Construction Engineering Inspection
COMB Combined Funding in Prior Years

Totals reflect expenditures based on latest budgetary information of anticipated revenues, and may differ from actual amounts received.

MIAMI-DADE TRANSPORTATION PLANNING ORGANIZATION
TRANSPORTATION IMPROVEMENT PROGRAM
ROAD IMPACT FEE (RIF)

Road Impact Fee District: **District 5**

Municipalities: **Palmetto Bay / Pinecrest / Unincorporated Miami-Dade County**

TPO Project No.	Facility/Project Name		Bicycle Accom	Type of Work		Project Cost (\$000s)	Prior Years' Funding (\$000s)	<div></div>					
	From /Location	To /Location	Length (miles)										
Agency Project No.	Detailed Project Description				LRTP Ref								
	Status		Remarks										
PW0001149	SW 127 Avenue			Add 2 lanes/New 4 lanes				Funding (in \$000s)					
	SW 144 Street	SW 136 Street	0.5										
0001149	Add 2 lanes/New 4 lanes. Prior Years' Funding as follows: \$590,000 for PE.				07-50	\$6,209	\$590	Activity /Phase	Proposed		Tentative 3-Year Program		
	Under design								2022 - 2023	2023 - 2024	2024 - 2025	2025 - 2026	2026 - 2027
						CST		0	0	0	655	2,900	
PW0001076	SW 127 Avenue		Bike Lane	Widen from 2 to 4 lanes				Funding (in \$000s)					
	SW 136 Street	SW 128 Street	0.5										
0001076	Widen from 2 to 4 lanes. Prior Years' Funding as follows: \$631,000 for PE.				07-50	\$5,829	\$631	Activity /Phase	Proposed		Tentative 3-Year Program		
									2022 - 2023	2023 - 2024	2024 - 2025	2025 - 2026	2026 - 2027
									Additional funding from CIGP.				
						CST		0	0	1,422	1,177	0	

BOND - Capital Asset Acquisition Special Obligation Bonds
B.R. - Repayment of Capital Asset Acquisition Special Obligation Bonds
CIGP - County Incentive Grant Program
L RTP - Subject to Long Range Plan Amendment


PE Preliminary Engineering
CST Construction
CEI Construction Engineering Inspection
COMB Combined Funding in Prior Years

Totals reflect expenditures based on latest budgetary information of anticipated revenues, and may differ from actual amounts received.

MIAMI-DADE TRANSPORTATION PLANNING ORGANIZATION
TRANSPORTATION IMPROVEMENT PROGRAM
ROAD IMPACT FEE (RIF)

Road Impact Fee District: **District 5**

Municipalities: **Palmetto Bay / Pinecrest / Unincorporated Miami-Dade County**

TPO Project No.	Facility/Project Name		Bicycle Accom	Type of Work	Project Cost (\$000s)	Prior Years' Funding (\$000s)	
	From /Location	To /Location	Length (miles)				
Agency Project No.	Detailed Project Description			L RTP Ref			
	Status		Remarks				

PW0001268	SW 87 Avenue over Canal C-100		Bridge				Funding (in \$000s)						
		0.0											
0001268	Bridge. Prior Years' Funding as follows: \$816,000 for PE, \$2,494,000 for CST.						Proposed		Tentative 3-Year Program				
			06-09				\$4,802	\$3,310	Activity /Phase	2022 - 2023	2023 - 2024	2024 - 2025	2025 - 2026
							CST		1,492	0	0	0	0

PW000775	SW 136 Street East of SW 72 Avenue	Paved Shoulder	Bridge repalcement (#874420)				Funding (in \$000s)				
		0.0					Proposed		Tentative 3-Year Program		
775	Bridge replacement. Prior Years' Funding as follows: \$744,000 for PE, \$2,448,000 for CST.						2022 - 2023	2023 - 2024	2024 - 2025	2025 - 2026	2026 - 2027
			06-09								

BOND - Capital Asset Acquisition Special Obligation Bonds
B.R. - Repayment of Capital Asset Acquisition Special Obligation Bonds
CIGP - County Incentive Grant Program
L RTP - Subject to Long Range Plan Amendment


PE Preliminary Engineering
CST Construction
CEI Construction Engineering Inspection
COMB Combined Funding in Prior Years

Totals reflect expenditures based on latest budgetary information of anticipated revenues, and may differ from actual amounts received.

MIAMI-DADE TRANSPORTATION PLANNING ORGANIZATION
TRANSPORTATION IMPROVEMENT PROGRAM
ROAD IMPACT FEE (RIF)

Road Impact Fee District: **District 5**

Municipalities: **Palmetto Bay / Pinecrest / Unincorporated Miami-Dade County**

TPO Project No.	Facility/Project Name		Bicycle Accom	Type of Work		Project Cost (\$000s)	Prior Years' Funding (\$000s)	
	From /Location	To /Location	Length (miles)					
Agency Project No.	Detailed Project Description				LRTP Ref			
	Status		Remarks					

PW0001224	Old Cutler Road and Cutler Canal C-100		Pedestrian bridge	\$2,013	\$1,143	Activity /Phase	Funding (in \$000s)					
		0.0					Proposed		Tentative 3-Year Program			
0001224	Pedestrian bridge. Prior Years' Funding as follows: \$70,000 for PE, \$1,143,000 for CST.						06-09	2022 - 2023	2023 - 2024	2024 - 2025	2025 - 2026	2026 - 2027
		Additional funding by GOB.										

PW202107	N Meadow Lake Drive			Resurfacing	\$418	\$418	Activity /Phase	Funding (in \$000s)					
	SW 152 Avenue	SW 47 Street	1.9					Proposed		Tentative 3-Year Program			
202107	Resurfacing. Prior Years' Funding as follows: \$418,000 for CST.							06-09	2022 - 2023	2023 - 2024	2024 - 2025	2025 - 2026	2026 - 2027
	Construction completed												

BOND - Capital Asset Acquisition Special Obligation Bonds
B.R. - Repayment of Capital Asset Acquisition Special Obligation Bonds
CIGP - County Incentive Grant Program
L RTP - Subject to Long Range Plan Amendment


PE Preliminary Engineering
CST Construction
CEI Construction Engineering Inspection
COMB Combined Funding in Prior Years

Totals reflect expenditures based on latest budgetary information of anticipated revenues, and may differ from actual amounts received.

MIAMI-DADE TRANSPORTATION PLANNING ORGANIZATION
TRANSPORTATION IMPROVEMENT PROGRAM
ROAD IMPACT FEE (RIF)

Road Impact Fee District: **District 5**

Municipalities: **Palmetto Bay / Pinecrest / Unincorporated Miami-Dade County**

TPO Project No.	Facility/Project Name		Bicycle Accom	Type of Work		Project Cost (\$000s)	Prior Years' Funding (\$000s)	
	From /Location	To /Location	Length (miles)					
Agency Project No.	Detailed Project Description				LRTP Ref			
	Status		Remarks					

PW0001218	SW 42 Street			Resurfacing				Funding (in \$000s)					
	SW 157 Avenue	SW 147 Avenue	1.0					Proposed		Tentative 3-Year Program			
0001218	Resurfacing. Prior Years' Funding as follows: \$575,000 for CST.				06-09	\$575	\$575	Activity /Phase	2022 - 2023	2023 - 2024	2024 - 2025	2025 - 2026	2026 - 2027
	Construction completed												

PW202108	SW 47 Street			Resurfacing	\$70	\$70	Activity /Phase	Funding (in \$000s)					
	SW 157 Avenue	N Meadow Lake Drive	0.2					Proposed		Tentative 3-Year Program			
202108	Resurfacing. Prior Years' Funding as follows: \$70,000 for CST.							06-09	2022 - 2023	2023 - 2024	2024 - 2025	2025 - 2026	2026 - 2027
	Construction completed												

BOND - Capital Asset Acquisition Special Obligation Bonds
B.R. - Repayment of Capital Asset Acquisition Special Obligation Bonds
CIGP - County Incentive Grant Program
L RTP - Subject to Long Range Plan Amendment


PE Preliminary Engineering
CST Construction
CEI Construction Engineering Inspection
COMB Combined Funding in Prior Years

Totals reflect expenditures based on latest budgetary information of anticipated revenues, and may differ from actual amounts received.

MIAMI-DADE TRANSPORTATION PLANNING ORGANIZATION
TRANSPORTATION IMPROVEMENT PROGRAM
ROAD IMPACT FEE (RIF)

Road Impact Fee District: **District 5**

Municipalities: **Palmetto Bay / Pinecrest / Unincorporated Miami-Dade County**

TPO Project No.	Facility/Project Name		Bicycle Accom	Type of Work		Project Cost (\$000s)	Prior Years' Funding (\$000s)	
	From /Location	To /Location	Length (miles)					
Agency Project No.	Detailed Project Description				LRTP Ref			
	Status		Remarks					

PW0001277	SW 67 Avenue			Resurfacing	\$380	CST	Activity /Phase	Funding (in \$000s)					
	SW 152 Street	Old Cutler Road	1.0					Proposed		Tentative 3-Year Program			
0001277	Resurfacing							06-09	2022 - 2023	2023 - 2024	2024 - 2025	2025 - 2026	2026 - 2027
								CST		0	0	0	223

PW0001228	SW 72 Street			Resurfacing				Funding (in \$000s)				
	SW 147 Avenue	SW 137 Avenue	1.0					Proposed		Tentative 3-Year Program		
0001228	Resurfacing						Activity /Phase	2022 - 2023	2023 - 2024	2024 - 2025	2025 - 2026	2026 - 2027
								06-09				
						CST		349	476	0	0	0

BOND - Capital Asset Acquisition Special Obligation Bonds
B.R. - Repayment of Capital Asset Acquisition Special Obligation Bonds
CIGP - County Incentive Grant Program
L RTP - Subject to Long Range Plan Amendment


PE Preliminary Engineering
CST Construction
CEI Construction Engineering Inspection
COMB Combined Funding in Prior Years

Totals reflect expenditures based on latest budgetary information of anticipated revenues, and may differ from actual amounts received.

MIAMI-DADE TRANSPORTATION PLANNING ORGANIZATION
TRANSPORTATION IMPROVEMENT PROGRAM
ROAD IMPACT FEE (RIF)

Road Impact Fee District: **District 5**

Municipalities: **Palmetto Bay / Pinecrest / Unincorporated Miami-Dade County**

TPO Project No.	Facility/Project Name		Bicycle Accom	Type of Work		Project Cost (\$000s)	Prior Years' Funding (\$000s)	
	From /Location	To /Location	Length (miles)					
Agency Project No.	Detailed Project Description				LRTP Ref			
	Status		Remarks					

PW0001226	SW 72 Street			Resurfacing				Funding (in \$000s)				
	SW 137 Avenue	SW 127 Avenue	1.0									
0001226	Resurfacing						Activity /Phase	Proposed		Tentative 3-Year Program		
				06-09				2022 - 2023	2023 - 2024	2024 - 2025	2025 - 2026	2026 - 2027
							CST	845	0	0	0	0

PW0001162	SW 117 Avenue			Resurfacing	\$1,650	\$1,650	Activity /Phase	Funding (in \$000s)						
	SW 152 Street	SW 104 Street	3.0											
0001162	Resurfacing. Prior Years' Funding as follows: \$1,650,000 for CST.							06-09		Proposed		Tentative 3-Year Program		
	Construction completed									2022 - 2023	2023 - 2024	2024 - 2025	2025 - 2026	2026 - 2027

BOND - Capital Asset Acquisition Special Obligation Bonds
B.R. - Repayment of Capital Asset Acquisition Special Obligation Bonds
CIGP - County Incentive Grant Program
L RTP - Subject to Long Range Plan Amendment


PE Preliminary Engineering
CST Construction
CEI Construction Engineering Inspection
COMB Combined Funding in Prior Years

Totals reflect expenditures based on latest budgetary information of anticipated revenues, and may differ from actual amounts received.

MIAMI-DADE TRANSPORTATION PLANNING ORGANIZATION
TRANSPORTATION IMPROVEMENT PROGRAM
ROAD IMPACT FEE (RIF)

Road Impact Fee District: **District 5**

Municipalities: **Palmetto Bay / Pinecrest / Unincorporated Miami-Dade County**

TPO Project No.	Facility/Project Name		Bicycle Accom	Type of Work		Project Cost (\$000s)	Prior Years' Funding (\$000s)	
	From /Location	To /Location	Length (miles)					
Agency Project No.	Detailed Project Description				LRTP Ref			
	Status		Remarks					

PW0001150	SW 136 Street			Resurfacing				Funding (in \$000s)								
	SW 97 Avenue US-1		0.0					Proposed		Tentative 3-Year Program						
0001150	Resurfacing.Prior Years' Funding as follows: \$892,000 for CST.							06-09	\$892	\$892	Activity /Phase	2022 - 2023	2023 - 2024	2024 - 2025	2025 - 2026	2026 - 2027

PW000875	SW 136 Street			Resurfacing				Funding (in \$000s)								
	SW 82 Avenue	Old Cutler Road	1.5					Proposed		Tentative 3-Year Program						
000875	Resurfacing. Prior Years' Funding as follows: \$855,000 for CST.							06-09	\$855	\$855	Activity /Phase	2022 - 2023	2023 - 2024	2024 - 2025	2025 - 2026	2026 - 2027

BOND - Capital Asset Acquisition Special Obligation Bonds
B.R. - Repayment of Capital Asset Acquisition Special Obligation Bonds
CIGP - County Incentive Grant Program
L RTP - Subject to Long Range Plan Amendment


PE Preliminary Engineering
CST Construction
CEI Construction Engineering Inspection
COMB Combined Funding in Prior Years

Totals reflect expenditures based on latest budgetary information of anticipated revenues, and may differ from actual amounts received.

MIAMI-DADE TRANSPORTATION PLANNING ORGANIZATION
TRANSPORTATION IMPROVEMENT PROGRAM
ROAD IMPACT FEE (RIF)

Road Impact Fee District: **District 5**

Municipalities: **Palmetto Bay / Pinecrest / Unincorporated Miami-Dade County**

TPO Project No.	Facility/Project Name		Bicycle Accom	Type of Work		Project Cost (\$000s)	Prior Years' Funding (\$000s)	<div></div>							
	From /Location	To /Location	Length (miles)												
Agency Project No.	Detailed Project Description				LRTP Ref										
	Status		Remarks												
PW0001219	SW 147 Avenue and SW 47 Street			Resurfacing	\$60	\$60	Activity /Phase	Funding (in \$000s)							
			0.0												
0001219	Resurfacing. Prior Years' Funding as follows: \$60,000 for CST.							Proposed		Tentative 3-Year Program					
	Construction completed			06-09				2022 - 2023	2023 - 2024	2024 - 2025	2025 - 2026	2026 - 2027			
PW0001227	SW 147 Avenue			Resurfacing	\$750		Activity /Phase	Funding (in \$000s)							
	SW 72 Street	SW 56 Street	1.0												
0001227	Resurfacing							Proposed		Tentative 3-Year Program					
				06-09				2022 - 2023	2023 - 2024	2024 - 2025	2025 - 2026	2026 - 2027			
								CST		0	0	349	401	0	

BOND - Capital Asset Acquisition Special Obligation Bonds
B.R. - Repayment of Capital Asset Acquisition Special Obligation Bonds
CIGP - County Incentive Grant Program
L RTP - Subject to Long Range Plan Amendment


PE Preliminary Engineering
CST Construction
CEI Construction Engineering Inspection
COMB Combined Funding in Prior Years

Totals reflect expenditures based on latest budgetary information of anticipated revenues, and may differ from actual amounts received.

MIAMI-DADE TRANSPORTATION PLANNING ORGANIZATION
TRANSPORTATION IMPROVEMENT PROGRAM
ROAD IMPACT FEE (RIF)

Road Impact Fee District: **District 5**

Municipalities: **Palmetto Bay / Pinecrest / Unincorporated Miami-Dade County**

TPO Project No.	Facility/Project Name		Bicycle Accom	Type of Work		Project Cost (\$000s)	Prior Years' Funding (\$000s)	<div></div>				
	From /Location	To /Location	Length (miles)									
Agency Project No.	Detailed Project Description				LRTP Ref							
	Status		Remarks									
PW202109	SW 152 Avenue			Resurfacing	\$620	\$620	Activity /Phase	Funding (in \$000s)				
	SW 56 Street	E Meadow Lake Drive	0.4									
202109	Resurfacing. Prior Years' Funding as follows: \$620,000 for CST.							Proposed		Tentative 3-Year Program		
	Construction completed			06-09				2022 - 2023	2023 - 2024	2024 - 2025	2025 - 2026	2026 - 2027
PW202110	SW 152 Avenue/SW 47 Street			Resurfacing	\$551	\$551	Activity /Phase	Funding (in \$000s)				
	SW 42 Street	SW 147 Avenue	1.0									
202110	Resurfacing. Prior Years' Funding as follows: \$551,000 for CST.							Proposed		Tentative 3-Year Program		
	Construction completed			06-09				2022 - 2023	2023 - 2024	2024 - 2025	2025 - 2026	2026 - 2027

BOND - Capital Asset Acquisition Special Obligation Bonds
B.R. - Repayment of Capital Asset Acquisition Special Obligation Bonds
CIGP - County Incentive Grant Program
L RTP - Subject to Long Range Plan Amendment


PE Preliminary Engineering
CST Construction
CEI Construction Engineering Inspection
COMB Combined Funding in Prior Years

Totals reflect expenditures based on latest budgetary information of anticipated revenues, and may differ from actual amounts received.

MIAMI-DADE TRANSPORTATION PLANNING ORGANIZATION
TRANSPORTATION IMPROVEMENT PROGRAM
ROAD IMPACT FEE (RIF)

Road Impact Fee District: **District 5**

Municipalities: **Palmetto Bay / Pinecrest / Unincorporated Miami-Dade County**

TPO Project No.	Facility/Project Name		Bicycle Accom	Type of Work		Project Cost (\$000s)	Prior Years' Funding (\$000s)	
	From /Location	To /Location	Length (miles)					
Agency Project No.	Detailed Project Description				LRTP Ref			
	Status		Remarks					

PW000826	SW 168 Street			Resurfacing				Funding (in \$000s)					
	SW 78 Avenue	Old Cutler Road	0.5										
000826	Resurfacing. Prior Years' Funding as follows: \$105,000 for CST.							Proposed		Tentative 3-Year Program			
				06-09				\$105	\$105	Activity /Phase	2022 - 2023	2023 - 2024	2024 - 2025

PW0001007	SW 112 Street West of SW 108 Court (R/R Crossing)			Resurfacing				Funding (in \$000s)				
		0.0										
0001007	Resurfacing. Prior Years' Funding as follows: \$320,000 for PE/CST.						Activity /Phase	Proposed		Tentative 3-Year Program		
	Construction completed			06-09				2022 - 2023	2023 - 2024	2024 - 2025	2025 - 2026	2026 - 2027

BOND - Capital Asset Acquisition Special Obligation Bonds
B.R. - Repayment of Capital Asset Acquisition Special Obligation Bonds
CIGP - County Incentive Grant Program
L RTP - Subject to Long Range Plan Amendment

PE Preliminary Engineering
CST Construction
CEI Construction Engineering Inspection
COMB Combined Funding in Prior Years

Totals reflect expenditures based on latest budgetary information of anticipated revenues, and may differ from actual amounts received.

MIAMI-DADE TRANSPORTATION PLANNING ORGANIZATION
TRANSPORTATION IMPROVEMENT PROGRAM
ROAD IMPACT FEE (RIF)

Road Impact Fee District: **District 5**

Municipalities: **Palmetto Bay / Pinecrest / Unincorporated Miami-Dade County**

TPO Project No.	Facility/Project Name		Bicycle Accom	Type of Work	Project Cost (\$000s)	Prior Years' Funding (\$000s)	<div><div>MIAMI-DADE COUNTY</div><div></div></div>					
	From /Location	To /Location	Length (miles)									
Agency Project No.	Detailed Project Description				LRTP Ref							
	Status		Remarks									
PW0001161	Old Cutler Road			Intersection improvement				Funding (in \$000s)				
	SW 184 Street	SW 67 Avenue	0.0									
0001161	Intersection improvement (Old Cutler Road/SW 67 Avenue, Old Cutler Road/SW 136 Street, Old Cutler Road/SW 152 Street, Old Cutler Road/SW 184 Street). Prior Years' Funding as follows: \$804,000 for PE, \$5,353,000 for CST.						Activity /Phase	Proposed		Tentative 3-Year Program		
	Under design			06-09				\$8,022	\$6,157	2022 - 2023	2023 - 2024	2024 - 2025
						CST		1,865	0	0	0	0
PW0001151	SW 107 Avenue and SW 176 Street			Traffic circle				Funding (in \$000s)				
			0.0									
0001151	Traffic circle. Prior Years' Funding as follows: \$23,000 for PE, \$350,000 CST.						Activity /Phase	Proposed		Tentative 3-Year Program		
	Under construction			06-10				\$373	\$373	2022 - 2023	2023 - 2024	2024 - 2025

BOND - Capital Asset Acquisition Special Obligation Bonds
B.R. - Repayment of Capital Asset Acquisition Special Obligation Bonds
CIGP - County Incentive Grant Program
L RTP - Subject to Long Range Plan Amendment


PE Preliminary Engineering
CST Construction
CEI Construction Engineering Inspection
COMB Combined Funding in Prior Years

Totals reflect expenditures based on latest budgetary information of anticipated revenues, and may differ from actual amounts received.

MIAMI-DADE TRANSPORTATION PLANNING ORGANIZATION
TRANSPORTATION IMPROVEMENT PROGRAM
ROAD IMPACT FEE (RIF)

Road Impact Fee District: **District 5**

Municipalities: **Palmetto Bay / Pinecrest / Unincorporated Miami-Dade County**

TPO Project No.	Facility/Project Name		Bicycle Accom	Type of Work		Project Cost (\$000s)	Prior Years' Funding (\$000s)	
	From /Location	To /Location	Length (miles)					
Agency Project No.	Detailed Project Description				LRTP Ref			
	Status		Remarks					

PW000831	SW 117 Avenue and SW 104 Street			Intersection improvement	\$262	\$262	Activity /Phase	Funding (in \$000s)					
		0.0						Proposed		Tentative 3-Year Program			
000831	Intersection improvement. Prior Years' Funding as follows: \$67,000 for PE, \$195,000 for CST.												
	Construction completed			06-09						2022 - 2023	2023 - 2024	2024 - 2025	2025 - 2026

PW000905	SW 127 Avenue and SW 124 Street			Intersection improvement	\$1,025	\$1,025	Activity /Phase	Funding (in \$000s)					
		0.0						Proposed		Tentative 3-Year Program			
000905	Intersection improvement. Prior Years' Funding as follows: \$127,000 for PE, \$898,000 for CST.												
	Under construction			06-09									

BOND - Capital Asset Acquisition Special Obligation Bonds
B.R. - Repayment of Capital Asset Acquisition Special Obligation Bonds
CIGP - County Incentive Grant Program
L RTP - Subject to Long Range Plan Amendment


PE Preliminary Engineering
CST Construction
CEI Construction Engineering Inspection
COMB Combined Funding in Prior Years

Totals reflect expenditures based on latest budgetary information of anticipated revenues, and may differ from actual amounts received.

MIAMI-DADE TRANSPORTATION PLANNING ORGANIZATION
TRANSPORTATION IMPROVEMENT PROGRAM
ROAD IMPACT FEE (RIF)

Road Impact Fee District: **District 5**

Municipalities: **Palmetto Bay / Pinecrest / Unincorporated Miami-Dade County**

TPO Project No.	Facility/Project Name		Bicycle Accom	Type of Work		Project Cost (\$000s)	Prior Years' Funding (\$000s)	
	From /Location	To /Location	Length (miles)					
Agency Project No.	Detailed Project Description				LRTP Ref			
	Status		Remarks					

PW000837	SW 137 Avenue and SW 136 Street			Intersection improvement	\$341	\$341	Activity /Phase	Funding (in \$000s)				
		0.0						Proposed		Tentative 3-Year Program		
000837	Intersection improvement. Prior Years' Funding as follows: \$50,000 for PE, \$291,000 for CST.										2022 - 2023	2023 - 2024
	Under construction			06-09								

PW202205	SW 137 Avenue and SW 104 Street			Intersection improvement	\$212	\$212	Activity /Phase	Funding (in \$000s)				
		0.0						Proposed		Tentative 3-Year Program		
202205	Intersection improvement. Prior Years' Funding as follows: \$36,000 for PE, \$176,000 for CST.										2022 - 2023	2023 - 2024
	Under design			06-09								

BOND - Capital Asset Acquisition Special Obligation Bonds
B.R. - Repayment of Capital Asset Acquisition Special Obligation Bonds
CIGP - County Incentive Grant Program
L RTP - Subject to Long Range Plan Amendment


PE Preliminary Engineering
CST Construction
CEI Construction Engineering Inspection
COMB Combined Funding in Prior Years

Totals reflect expenditures based on latest budgetary information of anticipated revenues, and may differ from actual amounts received.

MIAMI-DADE TRANSPORTATION PLANNING ORGANIZATION
TRANSPORTATION IMPROVEMENT PROGRAM
ROAD IMPACT FEE (RIF)

Road Impact Fee District: **District 5**

Municipalities: **Palmetto Bay / Pinecrest / Unincorporated Miami-Dade County**

TPO Project No.	Facility/Project Name		Bicycle Accom	Type of Work		Project Cost (\$000s)	Prior Years' Funding (\$000s)	
	From /Location	To /Location	Length (miles)					
Agency Project No.	Detailed Project Description				LRTP Ref			
	Status		Remarks					

PW0001153	SW 137 Avenue			Intersection improvement				Funding (in \$000s)				
	SW 88 Street	SW 72 Street	1.0									
0001153	Intersection improvement. Prior Years' Funding as follows: \$166,000 for PE, \$419,000 for CST.						Activity /Phase	Proposed		Tentative 3-Year Program		
	Under construction			06-09				2022 - 2023	2023 - 2024	2024 - 2025	2025 - 2026	2026 - 2027

PW000834	SW 137 Avenue and SW 56 Street			Intersection improvement				Funding (in \$000s)				
			0.0									
000834	Intersection improvement. Prior Years' Funding as follows: \$125,000 for PE, \$818,000 for CST.						Activity /Phase	Proposed		Tentative 3-Year Program		
	Under design			06-09				2022 - 2023	2023 - 2024	2024 - 2025	2025 - 2026	2026 - 2027

BOND - Capital Asset Acquisition Special Obligation Bonds
B.R. - Repayment of Capital Asset Acquisition Special Obligation Bonds
CIGP - County Incentive Grant Program
L RTP - Subject to Long Range Plan Amendment


PE Preliminary Engineering
CST Construction
CEI Construction Engineering Inspection
COMB Combined Funding in Prior Years

Totals reflect expenditures based on latest budgetary information of anticipated revenues, and may differ from actual amounts received.

MIAMI-DADE TRANSPORTATION PLANNING ORGANIZATION
TRANSPORTATION IMPROVEMENT PROGRAM
ROAD IMPACT FEE (RIF)

Road Impact Fee District: **District 5**

Municipalities: **Palmetto Bay / Pinecrest / Unincorporated Miami-Dade County**

TPO Project No.	Facility/Project Name		Bicycle Accom	Type of Work		Project Cost (\$000s)	Prior Years' Funding (\$000s)	
	From /Location	To /Location	Length (miles)					
Agency Project No.	Detailed Project Description					LRTP Ref		
	Status		Remarks					

PW0001154	SW 142 Avenue and SW 42 Street			Intersection improvement	\$139	\$139	Activity /Phase	Funding (in \$000s)					
		0.0						Proposed		Tentative 3-Year Program			
0001154	Intersection improvement. Prior Years' Funding as follows: \$17,000 for PE, \$122,000 for CST.												
	Construction completed			06-09									

PW0001221	SW 147 Avenue and SW 67 Lane			Intersection improvement	\$205	\$205	Activity /Phase	Funding (in \$000s)				
		0.0	Proposed					Tentative 3-Year Program				
0001221	Intersection improvement. Prior Years' Funding as follows: \$33,000 for PE, \$172,000 for CST.							2022 - 2023	2023 - 2024	2024 - 2025	2025 - 2026	2026 - 2027
	Under construction		06-09									

BOND - Capital Asset Acquisition Special Obligation Bonds
B.R. - Repayment of Capital Asset Acquisition Special Obligation Bonds
CIGP - County Incentive Grant Program
L RTP - Subject to Long Range Plan Amendment


PE Preliminary Engineering
CST Construction
CEI Construction Engineering Inspection
COMB Combined Funding in Prior Years

Totals reflect expenditures based on latest budgetary information of anticipated revenues, and may differ from actual amounts received.

MIAMI-DADE TRANSPORTATION PLANNING ORGANIZATION
TRANSPORTATION IMPROVEMENT PROGRAM
ROAD IMPACT FEE (RIF)

Road Impact Fee District: **District 5**

Municipalities: **Palmetto Bay / Pinecrest / Unincorporated Miami-Dade County**

TPO Project No.	Facility/Project Name		Bicycle Accom	Type of Work		Project Cost (\$000s)	Prior Years' Funding (\$000s)	
	From /Location	To /Location	Length (miles)					
Agency Project No.	Detailed Project Description				LRTP Ref			
	Status		Remarks					

PW000841	SW 152 Street and SW 117 Avenue			Intersection improvement				Funding (in \$000s)				
			0.0					Proposed		Tentative 3-Year Program		
000841	Intersection improvement. Prior Years' Funding as follows: \$17,000 for PE, \$134,000 for CST.						Activity /Phase	2022 - 2023	2023 - 2024	2024 - 2025	2025 - 2026	2026 - 2027
	Under construction			06-09								

PW0001232	SW 162 Avenue			Intersection improvements				Funding (in \$000s)				
	SW 88 Street	SW 42 Street	3.0					Proposed		Tentative 3-Year Program		
0001232	Intersection improvements. Prior Years' Funding as follows: \$100,000 for PE, \$600,000 for CST.						Activity /Phase	2022 - 2023	2023 - 2024	2024 - 2025	2025 - 2026	2026 - 2027

BOND - Capital Asset Acquisition Special Obligation Bonds
B.R. - Repayment of Capital Asset Acquisition Special Obligation Bonds
CIGP - County Incentive Grant Program
L RTP - Subject to Long Range Plan Amendment


PE Preliminary Engineering
CST Construction
CEI Construction Engineering Inspection
COMB Combined Funding in Prior Years

Totals reflect expenditures based on latest budgetary information of anticipated revenues, and may differ from actual amounts received.

MIAMI-DADE TRANSPORTATION PLANNING ORGANIZATION
TRANSPORTATION IMPROVEMENT PROGRAM
ROAD IMPACT FEE (RIF)

Road Impact Fee District: **District 5**

Municipalities: **Palmetto Bay / Pinecrest / Unincorporated Miami-Dade County**

TPO Project No.	Facility/Project Name		Bicycle Accom	Type of Work		Project Cost (\$000s)	Prior Years' Funding (\$000s)	
	From /Location	To /Location	Length (miles)					
Agency Project No.	Detailed Project Description				LRTP Ref			
	Status		Remarks					

PW0001100	SW 162 Avenue and SW 104 Street			Intersection improvement				Funding (in \$000s)								
		0.0						Proposed		Tentative 3-Year Program						
0001100	Intersection improvement. Prior Years' Funding as follows: \$185,000 for PE, \$1,115,000 for CST.							06-09	\$1,300	\$1,300	Activity /Phase	2022 - 2023	2023 - 2024	2024 - 2025	2025 - 2026	2026 - 2027
	Under design															

PW0001233	SW 122 Avenue and SW 88 Street			Traffic signal	\$133	\$133	Activity /Phase	Funding (in \$000s)					
		0.0	Proposed					Tentative 3-Year Program					
0001233	Traffic signal. Prior Years' Funding as follows: \$26,000 for PE, \$107,000 for CST.							06-09	2022 - 2023	2023 - 2024	2024 - 2025	2025 - 2026	2026 - 2027

BOND - Capital Asset Acquisition Special Obligation Bonds
B.R. - Repayment of Capital Asset Acquisition Special Obligation Bonds
CIGP - County Incentive Grant Program
L RTP - Subject to Long Range Plan Amendment


PE Preliminary Engineering
CST Construction
CEI Construction Engineering Inspection
COMB Combined Funding in Prior Years

Totals reflect expenditures based on latest budgetary information of anticipated revenues, and may differ from actual amounts received.

MIAMI-DADE TRANSPORTATION PLANNING ORGANIZATION
TRANSPORTATION IMPROVEMENT PROGRAM
ROAD IMPACT FEE (RIF)

Road Impact Fee District: **District 5**

Municipalities: **Palmetto Bay / Pinecrest / Unincorporated Miami-Dade County**

TPO Project No.	Facility/Project Name		Bicycle Accom	Type of Work		Project Cost (\$000s)	Prior Years' Funding (\$000s)	<div></div>					
	From /Location	To /Location	Length (miles)										
Agency Project No.	Detailed Project Description				L RTP Ref								
	Status		Remarks										
PW0001062	SW 127 Avenue and SW 76 Street			Traffic signal		\$346	\$346	Activity /Phase	Funding (in \$000s)				
			0.0										
0001062	Traffic signal. Prior Years' Funding as follows: \$75,000 for PE, \$271,000 for CST.				2022 - 2023				2023 - 2024	2024 - 2025	2025 - 2026	2026 - 2027	
	Under design												
PW0001278	SW 136 Street and SW 142 Avenue			Traffic signal		\$600		Activity /Phase	Funding (in \$000s)				
			0.0										
0001278	Traffic signal				2022 - 2023				2023 - 2024	2024 - 2025	2025 - 2026	2026 - 2027	
						PE		0	0	0	80	0	
						CST		0	0	0	520	0	

BOND - Capital Asset Acquisition Special Obligation Bonds
B.R. - Repayment of Capital Asset Acquisition Special Obligation Bonds
CIGP - County Incentive Grant Program
L RTP - Subject to Long Range Plan Amendment


PE Preliminary Engineering
CST Construction
CEI Construction Engineering Inspection
COMB Combined Funding in Prior Years

Totals reflect expenditures based on latest budgetary information of anticipated revenues, and may differ from actual amounts received.

MIAMI-DADE TRANSPORTATION PLANNING ORGANIZATION
TRANSPORTATION IMPROVEMENT PROGRAM
ROAD IMPACT FEE (RIF)

Road Impact Fee District: **District 5**

Municipalities: **Palmetto Bay / Pinecrest / Unincorporated Miami-Dade County**

TPO Project No.	Facility/Project Name		Bicycle Accom	Type of Work		Project Cost (\$000s)	Prior Years' Funding (\$000s)	
	From /Location	To /Location	Length (miles)					
Agency Project No.	Detailed Project Description				LRTP Ref			
	Status		Remarks					

PW0001008	SW 138 Avenue and SW 56 Street			Traffic signal				Funding (in \$000s)							
		0.0	Proposed					Tentative 3-Year Program							
0001008	Traffic signal. Prior Years' Funding as follows: \$42,000 for PE, \$230,000 for CST.							\$272	\$272	Activity /Phase	2022 - 2023	2023 - 2024	2024 - 2025	2025 - 2026	2026 - 2027
	Under construction			06-09											

PW0001279	SW 147 Avenue and SW 120 Street			Traffic signal	\$132	\$132	Activity /Phase	Funding (in \$000s)					
		0.0	Proposed					Tentative 3-Year Program					
0001279	Traffic signal. Prior Years' Funding as follows: \$25,000 for PE, \$107,000 for CST.							06-09	2022 - 2023	2023 - 2024	2024 - 2025	2025 - 2026	2026 - 2027
	Under design												

BOND - Capital Asset Acquisition Special Obligation Bonds
B.R. - Repayment of Capital Asset Acquisition Special Obligation Bonds
CIGP - County Incentive Grant Program
L RTP - Subject to Long Range Plan Amendment


PE Preliminary Engineering
CST Construction
CEI Construction Engineering Inspection
COMB Combined Funding in Prior Years

Totals reflect expenditures based on latest budgetary information of anticipated revenues, and may differ from actual amounts received.

MIAMI-DADE TRANSPORTATION PLANNING ORGANIZATION
TRANSPORTATION IMPROVEMENT PROGRAM
ROAD IMPACT FEE (RIF)

Road Impact Fee District: **District 5**

Municipalities: **Palmetto Bay / Pinecrest / Unincorporated Miami-Dade County**

TPO Project No.	Facility/Project Name		Bicycle Accom	Type of Work		Project Cost (\$000s)	Prior Years' Funding (\$000s)	
	From /Location	To /Location	Length (miles)					
Agency Project No.	Detailed Project Description				LRTP Ref			
	Status		Remarks					

PW0001156	SW 154 Avenue and SW 80 Street			Traffic signal	\$411	\$411	Activity /Phase	Funding (in \$000s)					
		0.0	Proposed					Tentative 3-Year Program					
0001156	Traffic signal. Prior Years' Funding as follows: \$66,000 for PE, \$345,000 for CST.							06-09	2022 - 2023	2023 - 2024	2024 - 2025	2025 - 2026	2026 - 2027
	Construction completed												

PW000843	Mast Arm Upgrades			Mast arm upgrades				Funding (in \$000s)							
		0.0													
000843	Mast arm upgrades. Prior Years' Funding as follows: \$2,656,000 for PE/CST.								\$2,656	Activity /Phase	Proposed		Tentative 3-Year Program		
			06-09	2022 - 2023							2023 - 2024	2024 - 2025	2025 - 2026	2026 - 2027	

BOND - Capital Asset Acquisition Special Obligation Bonds
B.R. - Repayment of Capital Asset Acquisition Special Obligation Bonds
CIGP - County Incentive Grant Program
L RTP - Subject to Long Range Plan Amendment

PE Preliminary Engineering
CST Construction
CEI Construction Engineering Inspection
COMB Combined Funding in Prior Years

Totals reflect expenditures based on latest budgetary information of anticipated revenues, and may differ from actual amounts received.

MIAMI-DADE TRANSPORTATION PLANNING ORGANIZATION
TRANSPORTATION IMPROVEMENT PROGRAM
ROAD IMPACT FEE (RIF)

Road Impact Fee District: **District 5**

Municipalities: **Palmetto Bay / Pinecrest / Unincorporated Miami-Dade County**

TPO Project No.	Facility/Project Name		Bicycle Accom	Type of Work		Project Cost (\$000s)	Prior Years' Funding (\$000s)	<div><div>MIAMI-DADE COUNTY</div><div></div></div>					
	From /Location	To /Location	Length (miles)										
Agency Project No.	Detailed Project Description				LRTP Ref								
	Status		Remarks										
PW000844	Advanced Traffic Management System			ATMS					Funding (in \$000s)				
			0.0										
000844	ATMS. Prior Years' Funding as follows: \$11,770,000 for PE/CST.				06-09		\$11,770	Activity /Phase	Proposed		Tentative 3-Year Program		
									2022 - 2023	2023 - 2024	2024 - 2025	2025 - 2026	2026 - 2027
						PE/CST			2,108	3,602	3,602	3,603	3,602
PW000054	Engineering Administration			Administration					Funding (in \$000s)				
			0.0										
54	Engineering administration				06-09			Activity /Phase	Proposed		Tentative 3-Year Program		
									2022 - 2023	2023 - 2024	2024 - 2025	2025 - 2026	2026 - 2027
						ADM			352	352	352	352	352

BOND - Capital Asset Acquisition Special Obligation Bonds
B.R. - Repayment of Capital Asset Acquisition Special Obligation Bonds
CIGP - County Incentive Grant Program
L RTP - Subject to Long Range Plan Amendment


PE Preliminary Engineering
CST Construction
CEI Construction Engineering Inspection
COMB Combined Funding in Prior Years

Totals reflect expenditures based on latest budgetary information of anticipated revenues, and may differ from actual amounts received.

MIAMI-DADE TRANSPORTATION PLANNING ORGANIZATION
TRANSPORTATION IMPROVEMENT PROGRAM
ROAD IMPACT FEE (RIF)

Road Impact Fee District: **District 5**

Municipalities: **Palmetto Bay / Pinecrest / Unincorporated Miami-Dade County**

TPO Project No.	Facility/Project Name		Bicycle Accom	Type of Work		Project Cost (\$000s)	Prior Years' Funding (\$000s)	
	From /Location	To /Location	Length (miles)					
Agency Project No.	Detailed Project Description				LRTP Ref			
	Status		Remarks					

PW0001223	Continuing Program Projects					Activity /Phase	Funding (in \$000s)				
		0.0	Proposed				Tentative 3-Year Program				
0001223	Resurfacing, T.O.P.I.C.S., Traffic Control Devices						2022 - 2023	2023 - 2024	2024 - 2025	2025 - 2026	2026 - 2027
			06-09								
							PE/CST		0	0	0

PW000512	Right-of-Way		Right-of-Way acquisition for construction projects					Funding (in \$000s)							
		0.0						Proposed		Tentative 3-Year Program					
512	Right-of-Way acquisition for construction projects. Documenting, securing and preserving public rights-of-way.								\$3,628	Activity /Phase	2022 - 2023	2023 - 2024	2024 - 2025	2025 - 2026	2026 - 2027
			06-09												
								ROW		20	20	20	20	20	

Yearly Totals	7,031	7,031	7,031	7,031	7,031
5 Year TIP District Total					\$35,155

BOND - Capital Asset Acquisition Special Obligation Bonds
B.R. - Repayment of Capital Asset Acquisition Special Obligation Bonds
CIGP - County Incentive Grant Program
L RTP - Subject to Long Range Plan Amendment

PE Preliminary Engineering
CST Construction
CEI Construction Engineering Inspection
COMB Combined Funding in Prior Years

Totals reflect expenditures based on latest budgetary information of anticipated revenues, and may differ from actual amounts received.

MIAMI-DADE TRANSPORTATION PLANNING ORGANIZATION
TRANSPORTATION IMPROVEMENT PROGRAM
ROAD IMPACT FEE (RIF)

Road Impact Fee District: **District 6**

Municipalities: **Homestead / Florida City / Cutler Bay / Unincorporated Miami-Dade County**

TPO Project No.	Facility/Project Name		Bicycle Accom	Type of Work		Project Cost (\$000s)	Prior Years' Funding (\$000s)	<div><div>MIAMI-DADE COUNTY</div><div></div></div>					
	From /Location	To /Location	Length (miles)										
Agency Project No.	Detailed Project Description					L RTP Ref							
	Status		Remarks										
PW0001106	Franjo Road		Other	Widen from 2 to 3 lanes		\$8,890	\$5,042	Activity /Phase	Funding (in \$000s)				
	Old Cutler Road	SW 184 Street	1.6										
0001106	Widen from 2 to 3 lanes. Prior Years' Funding as follows: \$542,000 for PE, \$4,500,000 for CST.								Proposed		Tentative 3-Year Program		
									2022 - 2023	2023 - 2024	2024 - 2025	2025 - 2026	2026 - 2027
	Under design		Joint Participation Agreement with Town of Cutler Bay						06-09				
						CST		2,250	1,598	0	0	0	
PW0001107	SW 107 Avenue			Widen from 2 to 4 lanes		\$11,435	\$128	Activity /Phase	Funding (in \$000s)				
	Quail Roost Drive	SW 160 Street	1.7										
0001107	Widen from 2 to 4 lanes. Prior Years' Funding as follows: \$128,000 for PE.								Proposed		Tentative 3-Year Program		
									2022 - 2023	2023 - 2024	2024 - 2025	2025 - 2026	2026 - 2027
			Additional funding in RIF District 5.						07-50				
						CST		0	0	0	0	902	

BOND - Capital Asset Acquisition Special Obligation Bonds
B.R. - Repayment of Capital Asset Acquisition Special Obligation Bonds
CIGP - County Incentive Grant Program
L RTP - Subject to Long Range Plan Amendment

PE Preliminary Engineering
CST Construction
CEI Construction Engineering Inspection
COMB Combined Funding in Prior Years

Totals reflect expenditures based on latest budgetary information of anticipated revenues, and may differ from actual amounts received.

MIAMI-DADE TRANSPORTATION PLANNING ORGANIZATION
TRANSPORTATION IMPROVEMENT PROGRAM
ROAD IMPACT FEE (RIF)

Road Impact Fee District: **District 6**

Municipalities: **Homestead / Florida City / Cutler Bay / Unincorporated Miami-Dade County**

TPO Project No.	Facility/Project Name		Bicycle Accom	Type of Work		Project Cost (\$000s)	Prior Years' Funding (\$000s)	<div><div>MIAMI-DADE COUNTY</div><div></div></div>					
	From /Location	To /Location	Length (miles)										
Agency Project No.	Detailed Project Description				LRTP Ref								
	Status		Remarks										
PW000992	SW 117 Avenue			Road reconstruction/Traffic operational improvements					Funding (in \$000s)				
	US-1	SW 184 Street	1.9										
000992	Road reconstruction/Traffic operational improvements. Prior Years' Funding as follows: \$1,640,000 for PE.				07-46	\$15,869	\$1,640	Activity /Phase	Proposed		Tentative 3-Year Program		
									2022 - 2023	2023 - 2024	2024 - 2025	2025 - 2026	2026 - 2027
							CST		0	0	4,750	4,750	4,729
PW000993	SW 137 Avenue		Bike Lane	Completion as two (2) continuous lanes					Funding (in \$000s)				
	US-1	SW 200 Street	3.0										
000993	Completion as two (2) continuous lanes. Prior Years' Funding as follows: \$593,000 for PE.				07-50	\$20,873	\$593	Activity /Phase	Proposed		Tentative 3-Year Program		
									2022 - 2023	2023 - 2024	2024 - 2025	2025 - 2026	2026 - 2027

BOND - Capital Asset Acquisition Special Obligation Bonds
B.R. - Repayment of Capital Asset Acquisition Special Obligation Bonds
CIGP - County Incentive Grant Program
L RTP - Subject to Long Range Plan Amendment


PE Preliminary Engineering
CST Construction
CEI Construction Engineering Inspection
COMB Combined Funding in Prior Years

Totals reflect expenditures based on latest budgetary information of anticipated revenues, and may differ from actual amounts received.

MIAMI-DADE TRANSPORTATION PLANNING ORGANIZATION
TRANSPORTATION IMPROVEMENT PROGRAM
ROAD IMPACT FEE (RIF)

Road Impact Fee District: **District 6**

Municipalities: **Homestead / Florida City / Cutler Bay / Unincorporated Miami-Dade County**

TPO Project No.	Facility/Project Name		Bicycle Accom	Type of Work	Project Cost (\$000s)	Prior Years' Funding (\$000s)	<div></div>						
	From /Location	To /Location	Length (miles)										
Agency Project No.	Detailed Project Description				LRTP Ref								
	Status		Remarks										
PW0001114	SW 137 Avenue			Widen from 2 to 4 lanes	\$10,070	\$104	Activity /Phase	Funding (in \$000s)					
	HEFT	US-1	1.7					Proposed		Tentative 3-Year Program			
0001114	Widen from 2 to 4 lanes. Prior Years' funding as follows \$104,000 for PE.							07-50	2022 - 2023	2023 - 2024	2024 - 2025	2025 - 2026	2026 - 2027
	Construction completed		Additional funding in PTP District 8.										
PW0000148	SW 152 Avenue			Widen from 2 to 3 lanes	\$11,077	\$2,731	Activity /Phase	Funding (in \$000s)					
	SW 312 Street	US-1	2.0					Proposed		Tentative 3-Year Program			
148	Widen from 2 to 3 lanes. Prior Years' Funding as follows: \$1,516,000 for PE, \$1,215,000 for CST.							07-50	2022 - 2023	2023 - 2024	2024 - 2025	2025 - 2026	2026 - 2027

BOND - Capital Asset Acquisition Special Obligation Bonds
B.R. - Repayment of Capital Asset Acquisition Special Obligation Bonds
CIGP - County Incentive Grant Program
L RTP - Subject to Long Range Plan Amendment

PE Preliminary Engineering
CST Construction
CEI Construction Engineering Inspection
COMB Combined Funding in Prior Years

Totals reflect expenditures based on latest budgetary information of anticipated revenues, and may differ from actual amounts received.

MIAMI-DADE TRANSPORTATION PLANNING ORGANIZATION
TRANSPORTATION IMPROVEMENT PROGRAM
ROAD IMPACT FEE (RIF)

Road Impact Fee District: **District 6**

Municipalities: **Homestead / Florida City / Cutler Bay / Unincorporated Miami-Dade County**

TPO Project No.	Facility/Project Name		Bicycle Accom	Type of Work		Project Cost (\$000s)	Prior Years' Funding (\$000s)	<div><div>MIAMI-DADE COUNTY</div><div></div></div>					
	From /Location	To /Location	Length (miles)										
Agency Project No.	Detailed Project Description				LRTP Ref								
	Status		Remarks										
PW0001115	SW 200 Street			Widen from 2 to 4 lanes				Funding (in \$000s)					
	Quail Roost Drive	US-1	1.6										
0001115	Widen from 2 to 4 lanes. Prior Years' Funding as follows: \$1,200,000 for PE.				07-52	\$11,426	\$1,200	Activity /Phase	Proposed		Tentative 3-Year Program		
				2022 - 2023					2023 - 2024	2024 - 2025	2025 - 2026	2026 - 2027	
							CST		0	0	5,113	5,113	0
PW000722	SW 216 Street		Bike Lane	Drainage improvements design				Funding (in \$000s)					
	SW 127 Avenue	HEFT	2.0										
722	Drainage improvements design. Prior Years' Funding as follows: \$140,000 for PE.				06-09	\$14,121	\$140	Activity /Phase	Proposed		Tentative 3-Year Program		
	Under construction		Additional funding in PTP District 9. Additional funding by others.						2022 - 2023	2023 - 2024	2024 - 2025	2025 - 2026	2026 - 2027

BOND - Capital Asset Acquisition Special Obligation Bonds
B.R. - Repayment of Capital Asset Acquisition Special Obligation Bonds
CIGP - County Incentive Grant Program
L RTP - Subject to Long Range Plan Amendment


PE Preliminary Engineering
CST Construction
CEI Construction Engineering Inspection
COMB Combined Funding in Prior Years

Totals reflect expenditures based on latest budgetary information of anticipated revenues, and may differ from actual amounts received.

MIAMI-DADE TRANSPORTATION PLANNING ORGANIZATION
TRANSPORTATION IMPROVEMENT PROGRAM
ROAD IMPACT FEE (RIF)

Road Impact Fee District: **District 6**

Municipalities: **Homestead / Florida City / Cutler Bay / Unincorporated Miami-Dade County**

TPO Project No.	Facility/Project Name		Bicycle Accom	Type of Work		Project Cost (\$000s)	Prior Years' Funding (\$000s)	<div></div>					
	From /Location	To /Location	Length (miles)										
Agency Project No.	Detailed Project Description				LRTP Ref								
	Status		Remarks										
PW0000215	SW 264 Street		Bike Lane	New 2 lane road with center turn lane					Funding (in \$000s)				
	SW 147 Avenue	US-1	0.2										
215	New 2 lane road with center turn lane. Prior Years' Funding as follows: \$380,000 for PE, \$5,628,000 for CST.				06-09	\$6,008	\$6,008	Activity /Phase	Proposed		Tentative 3-Year Program		
	Under design		Additional funding by others.						2022 - 2023	2023 - 2024	2024 - 2025	2025 - 2026	2026 - 2027
PW0001213	SW 268 Street			Roadway improvements					Funding (in \$000s)				
	US-1	SW 139 Avenue	0.7										
0001213	Roadway improvements. Prior Years' Funding as follows: \$945,000 for PE.				06-09	\$8,304	\$945	Activity /Phase	Proposed		Tentative 3-Year Program		
									2022 - 2023	2023 - 2024	2024 - 2025	2025 - 2026	2026 - 2027
							CST		0	0	0	3,680	3,679

BOND - Capital Asset Acquisition Special Obligation Bonds
B.R. - Repayment of Capital Asset Acquisition Special Obligation Bonds
CIGP - County Incentive Grant Program
L RTP - Subject to Long Range Plan Amendment

PE Preliminary Engineering
CST Construction
CEI Construction Engineering Inspection
COMB Combined Funding in Prior Years

Totals reflect expenditures based on latest budgetary information of anticipated revenues, and may differ from actual amounts received.

MIAMI-DADE TRANSPORTATION PLANNING ORGANIZATION
TRANSPORTATION IMPROVEMENT PROGRAM
ROAD IMPACT FEE (RIF)

Road Impact Fee District: **District 6**

Municipalities: **Homestead / Florida City / Cutler Bay / Unincorporated Miami-Dade County**

TPO Project No.	Facility/Project Name		Bicycle Accom	Type of Work		Project Cost (\$000s)	Prior Years' Funding (\$000s)	<div><div>MIAMI-DADE COUNTY</div><div></div></div>					
	From /Location	To /Location	Length (miles)										
Agency Project No.	Detailed Project Description				LRTP Ref								
	Status		Remarks										
PW0000149	SW 268 Street		Bike Lane	Roadway improvements, water main installation					Funding (in \$000s)				
	SW 139 Avenue	SW 119 Avenue	2.0										
149	Roadway improvements, water main installation. Prior Years' Funding as follows: \$1,822,000 for PE, \$12,375,000 for CST.				06-09	\$16,890	\$14,197	Activity /Phase	Proposed		Tentative 3-Year Program		
	Design completed		Additional funding by WASD.						2022 - 2023	2023 - 2024	2024 - 2025	2025 - 2026	2026 - 2027
PW000723	SW 328 Street		Bike Lane	Roadway improvements					Funding (in \$000s)				
	SW 187 Avenue	US-1	1.2										
723	Roadway improvements. Prior Years' Funding as follows: \$1,368,000 for PE, \$11,171,000 for CST.				06-09	\$12,859	\$12,539	Activity /Phase	Proposed		Tentative 3-Year Program		
	Under design		Additional funding by PROS.						2022 - 2023	2023 - 2024	2024 - 2025	2025 - 2026	2026 - 2027

BOND - Capital Asset Acquisition Special Obligation Bonds
B.R. - Repayment of Capital Asset Acquisition Special Obligation Bonds
CIGP - County Incentive Grant Program
L RTP - Subject to Long Range Plan Amendment


PE Preliminary Engineering
CST Construction
CEI Construction Engineering Inspection
COMB Combined Funding in Prior Years

Totals reflect expenditures based on latest budgetary information of anticipated revenues, and may differ from actual amounts received.

MIAMI-DADE TRANSPORTATION PLANNING ORGANIZATION
TRANSPORTATION IMPROVEMENT PROGRAM
ROAD IMPACT FEE (RIF)

Road Impact Fee District: **District 6**

Municipalities: **Homestead / Florida City / Cutler Bay / Unincorporated Miami-Dade County**

TPO Project No.	Facility/Project Name		Bicycle Accom	Type of Work		Project Cost (\$000s)	Prior Years' Funding (\$000s)	
	From /Location	To /Location	Length (miles)					
Agency Project No.	Detailed Project Description				LRTP Ref			
	Status		Remarks					

PW671605	SW 328 St		Bike Lane	Widen from 2 to 4 lanes				Funding (in \$000s)				
	US-1	SW 162 Ave	1.4					Proposed		Tentative 3-Year Program		
671605	Widen from 2 to 4 lanes. Prior Years' Funding as follows: \$1,535,000 for PE, \$11,244,000 for CST.						Activity /Phase	2022 - 2023	2023 - 2024	2024 - 2025	2025 - 2026	2026 - 2027
	Construction completed			06-09								

PW000949	SW 344 Street		Other	Roadway improvements				Funding (in \$000s)				
	US-1	SW 172 Avenue	0.2					Proposed		Tentative 3-Year Program		
000949	Roadway improvements. Prior Years' Funding as follows: \$4,517,000 for CST.				\$9,340	\$4,517	Activity /Phase	2022 - 2023	2023 - 2024	2024 - 2025	2025 - 2026	2026 - 2027
	Under construction		Joint Participation Agreement with City of Florida City.					07-46				

BOND - Capital Asset Acquisition Special Obligation Bonds
B.R. - Repayment of Capital Asset Acquisition Special Obligation Bonds
CIGP - County Incentive Grant Program
L RTP - Subject to Long Range Plan Amendment


PE Preliminary Engineering
CST Construction
CEI Construction Engineering Inspection
COMB Combined Funding in Prior Years

Totals reflect expenditures based on latest budgetary information of anticipated revenues, and may differ from actual amounts received.

MIAMI-DADE TRANSPORTATION PLANNING ORGANIZATION
TRANSPORTATION IMPROVEMENT PROGRAM
ROAD IMPACT FEE (RIF)

Road Impact Fee District: **District 6**

Municipalities: **Homestead / Florida City / Cutler Bay / Unincorporated Miami-Dade County**

TPO Project No.	Facility/Project Name		Bicycle Accom	Type of Work		Project Cost (\$000s)	Prior Years' Funding (\$000s)	
	From /Location	To /Location	Length (miles)					
Agency Project No.	Detailed Project Description				LRTP Ref			
	Status		Remarks					

PW202111	Caribbean Boulevard Over C-1N Canal		Bridge replacement (#874420)				Funding (in \$000s)				
	C-1N Canal	0.0									
202111	Bridge replacement. Prior Years' Funding as follows: \$1,100,000 for PE/CST.						Proposed	Tentative 3-Year Program			
		Additional funding by Storm Water Utility.	06-09					2022 - 2023	2023 - 2024	2024 - 2025	2025 - 2026
							\$4,125	\$1,100	Activity /Phase		

PW000994	SW 304 Street Bridge			Study				Funding (in \$000s)											
	SW 159 Avenue	SW 158 Avenue	0.0																
000994	Study. Prior Years' Funding as follows: \$75,000 for PE.							06-09	\$75	\$75	Activity /Phase	Proposed		Tentative 3-Year Program					
												2022 - 2023	2023 - 2024	2024 - 2025	2025 - 2026	2026 - 2027			

BOND - Capital Asset Acquisition Special Obligation Bonds
B.R. - Repayment of Capital Asset Acquisition Special Obligation Bonds
CIGP - County Incentive Grant Program
L RTP - Subject to Long Range Plan Amendment


PE Preliminary Engineering
CST Construction
CEI Construction Engineering Inspection
COMB Combined Funding in Prior Years

Totals reflect expenditures based on latest budgetary information of anticipated revenues, and may differ from actual amounts received.

MIAMI-DADE TRANSPORTATION PLANNING ORGANIZATION
TRANSPORTATION IMPROVEMENT PROGRAM
ROAD IMPACT FEE (RIF)

Road Impact Fee District: **District 6**

Municipalities: **Homestead / Florida City / Cutler Bay / Unincorporated Miami-Dade County**

TPO Project No.	Facility/Project Name		Bicycle Accom	Type of Work		Project Cost (\$000s)	Prior Years' Funding (\$000s)	<div></div>				
	From /Location	To /Location	Length (miles)									
Agency Project No.	Detailed Project Description				LRTP Ref							
	Status		Remarks									
PW0001318	Card Sound Road			Resurfacing	\$1,260	\$648	Activity /Phase	Funding (in \$000s)				
			7.5									
0001318	Resurfacing. Prior Years' Funding as follows: \$648,000 for CST.							Proposed		Tentative 3-Year Program		
				06-09				2022 - 2023	2023 - 2024	2024 - 2025	2025 - 2026	2026 - 2027
								CST		612	0	0
PW0001280	SW 137 Avenue			Resurfacing	\$591	\$591	Activity /Phase	Funding (in \$000s)				
	SW 328 Street	SW 307 Street	1.3									
0001280	Resurfacing. Prior Years' Funding as follows: \$591,000 for CST.							Proposed		Tentative 3-Year Program		
				06-09				2022 - 2023	2023 - 2024	2024 - 2025	2025 - 2026	2026 - 2027

BOND - Capital Asset Acquisition Special Obligation Bonds
B.R. - Repayment of Capital Asset Acquisition Special Obligation Bonds
CIGP - County Incentive Grant Program
L RTP - Subject to Long Range Plan Amendment


PE Preliminary Engineering
CST Construction
CEI Construction Engineering Inspection
COMB Combined Funding in Prior Years

Totals reflect expenditures based on latest budgetary information of anticipated revenues, and may differ from actual amounts received.

MIAMI-DADE TRANSPORTATION PLANNING ORGANIZATION
TRANSPORTATION IMPROVEMENT PROGRAM
ROAD IMPACT FEE (RIF)

Road Impact Fee District: **District 6**

Municipalities: *Homestead / Florida City / Cutler Bay / Unincorporated Miami-Dade County*

TPO Project No.	Facility/Project Name		Bicycle Accom	Type of Work		Project Cost (\$000s)	Prior Years' Funding (\$000s)	
	From /Location	To /Location	Length (miles)					
Agency Project No.	Detailed Project Description				LRTP Ref			
	Status		Remarks					

PW0001281	SW 137 Avenue			Resurfacing				Funding (in \$000s)					
	SW 307 Street	SW 288 Street	1.3										
0001281	Resurfacing. Prior Years' Funding as follows: \$576,000 for CST.							Proposed		Tentative 3-Year Program			
				06-09				\$576	\$576	Activity /Phase	2022 - 2023	2023 - 2024	2024 - 2025

PW0001214	SW 157 Avenue			Resurfacing	\$146	\$146	Activity /Phase	Funding (in \$000s)					
	US-1	SW 272 Street	0.9										
0001214	Resurfacing. Prior Years' Funding as follows: \$146,000 for CST.							06-09	2022 - 2023	2023 - 2024	2024 - 2025	2025 - 2026	2026 - 2027
	Construction completed												

BOND - Capital Asset Acquisition Special Obligation Bonds
B.R. - Repayment of Capital Asset Acquisition Special Obligation Bonds
CIGP - County Incentive Grant Program
L RTP - Subject to Long Range Plan Amendment


PE Preliminary Engineering
CST Construction
CEI Construction Engineering Inspection
COMB Combined Funding in Prior Years

Totals reflect expenditures based on latest budgetary information of anticipated revenues, and may differ from actual amounts received.

MIAMI-DADE TRANSPORTATION PLANNING ORGANIZATION
TRANSPORTATION IMPROVEMENT PROGRAM
ROAD IMPACT FEE (RIF)

Road Impact Fee District: **District 6**

Municipalities: *Homestead / Florida City / Cutler Bay / Unincorporated Miami-Dade County*

TPO Project No.	Facility/Project Name		Bicycle Accom	Type of Work		Project Cost (\$000s)	Prior Years' Funding (\$000s)	
	From /Location	To /Location	Length (miles)					
Agency Project No.	Detailed Project Description				LRTP Ref			
	Status		Remarks					

PW0001261	SW 167 Avenue			Resurfacing				Funding (in \$000s)								
	SW 320 Street	SW 306 Street	0.8					Proposed		Tentative 3-Year Program						
0001261	Resurfacing. Prior Years' Funding as follows: \$261,000 for CST.							06-09	\$261	\$261	Activity /Phase	2022 - 2023	2023 - 2024	2024 - 2025	2025 - 2026	2026 - 2027

PW0001171	SW 187 Avenue			Resurfacing	\$145	\$145	Activity /Phase	Funding (in \$000s)					
	SW 200 Street	SW 192 Street	0.5					Proposed		Tentative 3-Year Program			
0001171	Resurfacing. Prior Years' Funding as follows: \$145,000 for CST.							06-09	2022 - 2023	2023 - 2024	2024 - 2025	2025 - 2026	2026 - 2027
	Construction completed												

BOND - Capital Asset Acquisition Special Obligation Bonds
B.R. - Repayment of Capital Asset Acquisition Special Obligation Bonds
CIGP - County Incentive Grant Program
L RTP - Subject to Long Range Plan Amendment


PE Preliminary Engineering
CST Construction
CEI Construction Engineering Inspection
COMB Combined Funding in Prior Years

Totals reflect expenditures based on latest budgetary information of anticipated revenues, and may differ from actual amounts received.

MIAMI-DADE TRANSPORTATION PLANNING ORGANIZATION
TRANSPORTATION IMPROVEMENT PROGRAM
ROAD IMPACT FEE (RIF)

Road Impact Fee District: **District 6**

Municipalities: **Homestead / Florida City / Cutler Bay / Unincorporated Miami-Dade County**

TPO Project No.	Facility/Project Name		Bicycle Accom	Type of Work		Project Cost (\$000s)	Prior Years' Funding (\$000s)	
	From /Location	To /Location	Length (miles)					
Agency Project No.	Detailed Project Description				LRTP Ref			
	Status		Remarks					

PW0001172	SW 200 Street			Resurfacing				Funding (in \$000s)				
	SW 187 Avenue	SW 182 Avenue	0.5									
0001172	Resurfacing. Prior Years' Funding as follows: \$145,000 for CST.				\$145	\$145	Activity /Phase	Proposed		Tentative 3-Year Program		
	Construction completed			06-09				2022 - 2023	2023 - 2024	2024 - 2025	2025 - 2026	2026 - 2027

PW0001173	SW 216 Street			Resurfacing	\$232	\$232	Activity /Phase	Funding (in \$000s)						
	SW 200 Avenue	SW 194 Avenue	0.6											
0001173	Resurfacing. Prior Years' Funding as follows: \$232,000 for CST.									Proposed		Tentative 3-Year Program		
	Construction completed									06-09	2022 - 2023	2023 - 2024	2024 - 2025	2025 - 2026

BOND - Capital Asset Acquisition Special Obligation Bonds
B.R. - Repayment of Capital Asset Acquisition Special Obligation Bonds
CIGP - County Incentive Grant Program
L RTP - Subject to Long Range Plan Amendment


PE Preliminary Engineering
CST Construction
CEI Construction Engineering Inspection
COMB Combined Funding in Prior Years

Totals reflect expenditures based on latest budgetary information of anticipated revenues, and may differ from actual amounts received.

MIAMI-DADE TRANSPORTATION PLANNING ORGANIZATION
TRANSPORTATION IMPROVEMENT PROGRAM
ROAD IMPACT FEE (RIF)

Road Impact Fee District: **District 6**

Municipalities: *Homestead / Florida City / Cutler Bay / Unincorporated Miami-Dade County*

TPO Project No.	Facility/Project Name		Bicycle Accom	Type of Work		Project Cost (\$000s)	Prior Years' Funding (\$000s)	
	From /Location	To /Location	Length (miles)					
Agency Project No.	Detailed Project Description				LRTP Ref			
	Status		Remarks					

PW0001262	SW 216 Street			Resurfacing				Funding (in \$000s)				
	Turnpike	Old Cutler Road	0.7									
0001262	Resurfacing. Prior Years' Funding as follows: \$348,000 for CST.							Proposed		Tentative 3-Year Program		
								06-09				

PW0001215	SW 288 Street			Resurfacing				Funding (in \$000s)							
	SW 187 Avenue	SW 177 Avenue	1.0												
0001215	Resurfacing. Prior Years' Funding as follows: \$290,000 for CST.										Proposed		Tentative 3-Year Program		
	Under construction			06-09							2022 - 2023	2023 - 2024	2024 - 2025	2025 - 2026	2026 - 2027

BOND - Capital Asset Acquisition Special Obligation Bonds
B.R. - Repayment of Capital Asset Acquisition Special Obligation Bonds
CIGP - County Incentive Grant Program
L RTP - Subject to Long Range Plan Amendment


PE Preliminary Engineering
CST Construction
CEI Construction Engineering Inspection
COMB Combined Funding in Prior Years

Totals reflect expenditures based on latest budgetary information of anticipated revenues, and may differ from actual amounts received.

MIAMI-DADE TRANSPORTATION PLANNING ORGANIZATION
TRANSPORTATION IMPROVEMENT PROGRAM
ROAD IMPACT FEE (RIF)

Road Impact Fee District: **District 6**

Municipalities: **Homestead / Florida City / Cutler Bay / Unincorporated Miami-Dade County**

TPO Project No.	Facility/Project Name		Bicycle Accom	Type of Work		Project Cost (\$000s)	Prior Years' Funding (\$000s)	
	From /Location	To /Location	Length (miles)					
Agency Project No.	Detailed Project Description				LRTP Ref			
	Status		Remarks					

PW0001282	SW 288 Street			Resurfacing				Funding (in \$000s)											
	SW 177 Avenue	SW 144 Avenue	3.3																
0001282	Resurfacing. Prior Years' Funding as follows: \$1,750,000 for CST.							06-09	\$1,750	\$1,750	Activity /Phase	Proposed		Tentative 3-Year Program					
												2022 - 2023	2023 - 2024	2024 - 2025	2025 - 2026	2026 - 2027			

PW0001231	SW 344 Street			Resurfacing				Funding (in \$000s)				
	SW 167 Avenue	SW 162 Avenue	0.8									
0001231	Resurfacing. Prior Years' Funding as follows: \$475,000 for CST.							Proposed		Tentative 3-Year Program		
				06-09								

BOND - Capital Asset Acquisition Special Obligation Bonds
B.R. - Repayment of Capital Asset Acquisition Special Obligation Bonds
CIGP - County Incentive Grant Program
L RTP - Subject to Long Range Plan Amendment


PE Preliminary Engineering
CST Construction
CEI Construction Engineering Inspection
COMB Combined Funding in Prior Years

Totals reflect expenditures based on latest budgetary information of anticipated revenues, and may differ from actual amounts received.

MIAMI-DADE TRANSPORTATION PLANNING ORGANIZATION
TRANSPORTATION IMPROVEMENT PROGRAM
ROAD IMPACT FEE (RIF)

Road Impact Fee District: **District 6**

Municipalities: **Homestead / Florida City / Cutler Bay / Unincorporated Miami-Dade County**

TPO Project No.	Facility/Project Name		Bicycle Accom	Type of Work		Project Cost (\$000s)	Prior Years' Funding (\$000s)	
	From /Location	To /Location	Length (miles)					
Agency Project No.	Detailed Project Description				LRTP Ref			
	Status		Remarks					

PW0001283	SW 344 Street			Resurfacing				Funding (in \$000s)								
	SW 162 Avenue	SW 137 Avenue	2.8					Proposed		Tentative 3-Year Program						
0001283	Resurfacing. Prior Years' Funding as follows: \$1,950,000 for CST.							06-09	\$1,950	\$1,950	Activity /Phase	2022 - 2023	2023 - 2024	2024 - 2025	2025 - 2026	2026 - 2027

PW201910	SW 87 Avenue and SW 184 Street			Intersection Improvement				Funding (in \$000s)								
		0.0						Proposed		Tentative 3-Year Program						
201910	Intersection improvement. Prior Years' Funding as follows: \$62,000 for PE, \$221,000 for CST.							06-09	\$283	\$283	Activity /Phase	2022 - 2023	2023 - 2024	2024 - 2025	2025 - 2026	2026 - 2027
	Construction completed															

BOND - Capital Asset Acquisition Special Obligation Bonds
B.R. - Repayment of Capital Asset Acquisition Special Obligation Bonds
CIGP - County Incentive Grant Program
L RTP - Subject to Long Range Plan Amendment


PE Preliminary Engineering
CST Construction
CEI Construction Engineering Inspection
COMB Combined Funding in Prior Years

Totals reflect expenditures based on latest budgetary information of anticipated revenues, and may differ from actual amounts received.

MIAMI-DADE TRANSPORTATION PLANNING ORGANIZATION
TRANSPORTATION IMPROVEMENT PROGRAM
ROAD IMPACT FEE (RIF)

Road Impact Fee District: **District 6**

Municipalities: **Homestead / Florida City / Cutler Bay / Unincorporated Miami-Dade County**

TPO Project No.	Facility/Project Name		Bicycle Accom	Type of Work		Project Cost (\$000s)	Prior Years' Funding (\$000s)	
	From /Location	To /Location	Length (miles)					
Agency Project No.	Detailed Project Description				LRTP Ref			
	Status		Remarks					

PW000950	SW 127 Avenue and SW 200 Street			Intersection improvement	\$719	\$719	Activity /Phase	Funding (in \$000s)					
		0.0	Proposed					Tentative 3-Year Program					
000950	Intersection improvement. Prior Years' Funding as follows: \$121,000 for PE, \$598,000 for CST.							06-09	2022 - 2023	2023 - 2024	2024 - 2025	2025 - 2026	2026 - 2027
	Under construction												

PW0001052	SW 162 Avenue and SW 328 Street			Intersection improvement	\$639	\$639	Activity /Phase	Funding (in \$000s)					
		0.0	Proposed					Tentative 3-Year Program					
0001052	Intersection improvement. Prior Years' Funding as follows: \$115,000 for PE, \$524,000 for CST.							06-09	2022 - 2023	2023 - 2024	2024 - 2025	2025 - 2026	2026 - 2027
	Under design												

BOND - Capital Asset Acquisition Special Obligation Bonds
B.R. - Repayment of Capital Asset Acquisition Special Obligation Bonds
CIGP - County Incentive Grant Program
L RTP - Subject to Long Range Plan Amendment


PE Preliminary Engineering
CST Construction
CEI Construction Engineering Inspection
COMB Combined Funding in Prior Years

Totals reflect expenditures based on latest budgetary information of anticipated revenues, and may differ from actual amounts received.

MIAMI-DADE TRANSPORTATION PLANNING ORGANIZATION
TRANSPORTATION IMPROVEMENT PROGRAM
ROAD IMPACT FEE (RIF)

Road Impact Fee District: **District 6**

Municipalities: **Homestead / Florida City / Cutler Bay / Unincorporated Miami-Dade County**

TPO Project No.	Facility/Project Name		Bicycle Accom	Type of Work		Project Cost (\$000s)	Prior Years' Funding (\$000s)	
	From /Location	To /Location	Length (miles)					
Agency Project No.	Detailed Project Description				LRTP Ref			
	Status		Remarks					

PW0001111	SW 142 Avenue and SW 268 Street			Traffic signal	\$330	\$330	Activity /Phase	Funding (in \$000s)				
		0.0	Proposed					Tentative 3-Year Program				
0001111	Traffic signal. Prior Years' Funding as follows: \$48,000 for PE, \$282,000 for CST.							2022 - 2023	2023 - 2024	2024 - 2025	2025 - 2026	2026 - 2027
	Construction completed			06-09								

PW0001112	SW 147 Avenue and SW 216 Street			Traffic signal	\$317	\$317	Activity /Phase	Funding (in \$000s)				
		0.0	Proposed					Tentative 3-Year Program				
0001112	Traffic signal. Prior Years' Funding as follows: \$53,000 for PE, \$264,000 for CST.							2022 - 2023	2023 - 2024	2024 - 2025	2025 - 2026	2026 - 2027
	Construction completed		06-09									

BOND - Capital Asset Acquisition Special Obligation Bonds
B.R. - Repayment of Capital Asset Acquisition Special Obligation Bonds
CIGP - County Incentive Grant Program
L RTP - Subject to Long Range Plan Amendment


PE Preliminary Engineering
CST Construction
CEI Construction Engineering Inspection
COMB Combined Funding in Prior Years

Totals reflect expenditures based on latest budgetary information of anticipated revenues, and may differ from actual amounts received.

MIAMI-DADE TRANSPORTATION PLANNING ORGANIZATION
TRANSPORTATION IMPROVEMENT PROGRAM
ROAD IMPACT FEE (RIF)

Road Impact Fee District: **District 6**

Municipalities: **Homestead / Florida City / Cutler Bay / Unincorporated Miami-Dade County**

TPO Project No.	Facility/Project Name		Bicycle Accom	Type of Work		Project Cost (\$000s)	Prior Years' Funding (\$000s)	
	From /Location	To /Location	Length (miles)					
Agency Project No.	Detailed Project Description				LRTP Ref			
	Status		Remarks					

PW201911	SW 162 Avenue and SW 320 Street			Traffic signal				Funding (in \$000s)				
			0.0					Proposed		Tentative 3-Year Program		
201911	Traffic signal. Prior Years' Funding as follows: \$70,000 for PE, \$420,000 for CST.				\$490	\$490	Activity /Phase	2022 - 2023	2023 - 2024	2024 - 2025	2025 - 2026	2026 - 2027
	Under design			06-09								

PW0001053	SW 184 Street and SW 157 Avenue			Traffic signal				Funding (in \$000s)				
			0.0					Proposed		Tentative 3-Year Program		
0001053	Traffic signal. Prior Years' Funding as follows: \$100,000 for PE, \$480,000 for CST.				\$580	\$580	Activity /Phase	2022 - 2023	2023 - 2024	2024 - 2025	2025 - 2026	2026 - 2027
	Under design			06-09								

BOND - Capital Asset Acquisition Special Obligation Bonds
B.R. - Repayment of Capital Asset Acquisition Special Obligation Bonds
CIGP - County Incentive Grant Program
L RTP - Subject to Long Range Plan Amendment

PE Preliminary Engineering
CST Construction
CEI Construction Engineering Inspection
COMB Combined Funding in Prior Years

Totals reflect expenditures based on latest budgetary information of anticipated revenues, and may differ from actual amounts received.

MIAMI-DADE TRANSPORTATION PLANNING ORGANIZATION
TRANSPORTATION IMPROVEMENT PROGRAM
ROAD IMPACT FEE (RIF)

Road Impact Fee District: **District 6**

Municipalities: **Homestead / Florida City / Cutler Bay / Unincorporated Miami-Dade County**

TPO Project No.	Facility/Project Name		Bicycle Accom	Type of Work		Project Cost (\$000s)	Prior Years' Funding (\$000s)	<div><div>MIAMI-DADE COUNTY</div><div></div></div>				
	From /Location	To /Location	Length (miles)									
Agency Project No.	Detailed Project Description				L RTP Ref							
	Status		Remarks									
PW0001054	SW 184 Street and SW 152 Avenue			Traffic signal				Funding (in \$000s)				
			0.0									
0001054	Traffic signal. Prior Years' Funding as follows: \$110,000 for PE, \$293,000 for CST.						Activity /Phase	Proposed		Tentative 3-Year Program		
	Construction completed			06-09				\$403	\$403	2022 - 2023	2023 - 2024	2024 - 2025
PW0001095	SW 312 Street and Malibu Way			Traffic signal				Funding (in \$000s)				
			0.0									
0001095	Traffic signal. Prior Years' Funding as follows: \$59,000 for PE, \$307,000 for CST.						Activity /Phase	Proposed		Tentative 3-Year Program		
	Under construction			06-09				\$366	\$366	2022 - 2023	2023 - 2024	2024 - 2025

BOND - Capital Asset Acquisition Special Obligation Bonds
B.R. - Repayment of Capital Asset Acquisition Special Obligation Bonds
CIGP - County Incentive Grant Program
L RTP - Subject to Long Range Plan Amendment


PE Preliminary Engineering
CST Construction
CEI Construction Engineering Inspection
COMB Combined Funding in Prior Years

Totals reflect expenditures based on latest budgetary information of anticipated revenues, and may differ from actual amounts received.

MIAMI-DADE TRANSPORTATION PLANNING ORGANIZATION
TRANSPORTATION IMPROVEMENT PROGRAM
ROAD IMPACT FEE (RIF)

Road Impact Fee District: **District 6**

Municipalities: **Homestead / Florida City / Cutler Bay / Unincorporated Miami-Dade County**

TPO Project No.	Facility/Project Name		Bicycle Accom	Type of Work		Project Cost (\$000s)	Prior Years' Funding (\$000s)	<div></div>							
	From /Location	To /Location	Length (miles)												
Agency Project No.	Detailed Project Description				LRTP Ref										
	Status		Remarks												
PW0001113	SW 344 Street and SE 13 Avenue			Traffic signal				Funding (in \$000s)							
			0.0												
0001113	Traffic signal. Prior Years' Funding as follows: \$80,000 for PE, \$420,000 for CST.						Activity /Phase	Proposed		Tentative 3-Year Program					
	Under construction							06-09	\$500	\$500	2022 - 2023	2023 - 2024	2024 - 2025	2025 - 2026	2026 - 2027
PW000724	Mast Arm Upgrades			Mast arm upgrades				Funding (in \$000s)							
			0.0												
724	Mast arm upgrades. Prior Years' Funding as follows: \$1,472,000 for PE/CST.						Activity /Phase	Proposed		Tentative 3-Year Program					
								06-09	\$1,472	\$1,472	2022 - 2023	2023 - 2024	2024 - 2025	2025 - 2026	2026 - 2027

BOND - Capital Asset Acquisition Special Obligation Bonds
B.R. - Repayment of Capital Asset Acquisition Special Obligation Bonds
CIGP - County Incentive Grant Program
L RTP - Subject to Long Range Plan Amendment


PE Preliminary Engineering
CST Construction
CEI Construction Engineering Inspection
COMB Combined Funding in Prior Years

Totals reflect expenditures based on latest budgetary information of anticipated revenues, and may differ from actual amounts received.

MIAMI-DADE TRANSPORTATION PLANNING ORGANIZATION
TRANSPORTATION IMPROVEMENT PROGRAM
ROAD IMPACT FEE (RIF)

Road Impact Fee District: **District 6**

Municipalities: **Homestead / Florida City / Cutler Bay / Unincorporated Miami-Dade County**

TPO Project No.	Facility/Project Name		Bicycle Accom	Type of Work	Project Cost (\$000s)	Prior Years' Funding (\$000s)	
	From /Location	To /Location	Length (miles)				
Agency Project No.	Detailed Project Description			L RTP Ref			
	Status		Remarks				

PW000805	Advanced Traffic Management System			ATMS				Funding (in \$000s)							
		0.0						Proposed		Tentative 3-Year Program					
000805	ATMS. Prior Years' Funding as follows: \$29,025,000 for PE/CST.								\$29,025	Activity /Phase	2022 - 2023	2023 - 2024	2024 - 2025	2025 - 2026	2026 - 2027
			06-09												
						PE/CST		4,000	4,000	4,000	3,200	0			

PW0001230	South Corridor		BRT and signal improvement					Funding (in \$000s)						
		0.0						Proposed		Tentative 3-Year Program				
0001230	BRT and signal improvement. Prior Years' Funding as follows: \$27,000,000 for PE/CST.							\$27,000	Activity /Phase	2022 - 2023	2023 - 2024	2024 - 2025	2025 - 2026	2026 - 2027
			06-09											
								PE/CST		6,269	7,437	0	0	0

BOND - Capital Asset Acquisition Special Obligation Bonds
B.R. - Repayment of Capital Asset Acquisition Special Obligation Bonds
CIGP - County Incentive Grant Program
L RTP - Subject to Long Range Plan Amendment


PE Preliminary Engineering
CST Construction
CEI Construction Engineering Inspection
COMB Combined Funding in Prior Years

Totals reflect expenditures based on latest budgetary information of anticipated revenues, and may differ from actual amounts received.

MIAMI-DADE TRANSPORTATION PLANNING ORGANIZATION
TRANSPORTATION IMPROVEMENT PROGRAM
ROAD IMPACT FEE (RIF)

Road Impact Fee District: **District 6**

Municipalities: *Homestead / Florida City / Cutler Bay / Unincorporated Miami-Dade County*

TPO Project No.	Facility/Project Name		Bicycle Accom	Type of Work	Project Cost (\$000s)	Prior Years' Funding (\$000s)	
	From /Location	To /Location	Length (miles)				
Agency Project No.	Detailed Project Description			L RTP Ref			
	Status		Remarks				

PW000059	Engineering Administration		Administration				Funding (in \$000s)				
		0.0					Proposed		Tentative 3-Year Program		
59	Engineering administration					Activity /Phase	2022 - 2023	2023 - 2024	2024 - 2025	2025 - 2026	2026 - 2027
			06-09				897	897	897	897	897
					ADM		897	897	897	897	897

PW0001216	Continuing Program Projects					Funding (in \$000s)					
		0.0				Proposed		Tentative 3-Year Program			
0001216	Resurfacing, T.O.P.I.C.S., Traffic Control Devices					Activity /Phase	2022 - 2023	2023 - 2024	2024 - 2025	2025 - 2026	2026 - 2027
			06-09								
					PE/CST	399	1,095	1,221	287	7,720	

BOND - Capital Asset Acquisition Special Obligation Bonds
B.R. - Repayment of Capital Asset Acquisition Special Obligation Bonds
CIGP - County Incentive Grant Program
L RTP - Subject to Long Range Plan Amendment


PE Preliminary Engineering
CST Construction
CEI Construction Engineering Inspection
COMB Combined Funding in Prior Years

Totals reflect expenditures based on latest budgetary information of anticipated revenues, and may differ from actual amounts received.

MIAMI-DADE TRANSPORTATION PLANNING ORGANIZATION
TRANSPORTATION IMPROVEMENT PROGRAM
ROAD IMPACT FEE (RIF)

Road Impact Fee District: **District 6**

Municipalities: **Homestead / Florida City / Cutler Bay / Unincorporated Miami-Dade County**

TPO Project No.	Facility/Project Name		Bicycle Accom	Type of Work	Project Cost (\$000s)	Prior Years' Funding (\$000s)							
	From /Location	To /Location	Length (miles)										
Agency Project No.	Detailed Project Description				L RTP Ref								
	Status		Remarks										
PW000516	Right-of-Way			Right-of-Way acquisition for construction projects					Funding (in \$000s)				
			0.0										
516	Right-of-Way acquisition for construction projects. Documenting, securing and preserving public rights-of-way.								Proposed		Tentative 3-Year Program		
				06-09									
						ROW			20	20	20	20	20

Yearly Totals	17,947	17,947	17,947	17,947	17,947
5 Year TIP District Total				\$89,735	

BOND - Capital Asset Acquisition Special Obligation Bonds
B.R. - Repayment of Capital Asset Acquisition Special Obligation Bonds
CIGP - County Incentive Grant Program
L RTP - Subject to Long Range Plan Amendment


PE Preliminary Engineering
CST Construction
CEI Construction Engineering Inspection
COMB Combined Funding in Prior Years

Totals reflect expenditures based on latest budgetary information of anticipated revenues, and may differ from actual amounts received.

MIAMI-DADE TRANSPORTATION PLANNING ORGANIZATION
TRANSPORTATION IMPROVEMENT PROGRAM
ROAD IMPACT FEE (RIF)

Road Impact Fee District: **District 7**

Municipalities: **Coral Gables / Unincorporated Miami-Dade County**

TPO Project No.	Facility/Project Name		Bicycle Accom	Type of Work	Project Cost (\$000s)	Prior Years' Funding (\$000s)						
	From /Location	To /Location	Length (miles)									
Agency Project No.	Detailed Project Description				LRTP Ref							
	Status		Remarks									
PW000705	Ponce de Leon Boulevard			4 to 4 lanes with left turn bays				Funding (in \$000s)				
	Salamanca Avenue	Antiquera Avenue	0.4									
705	4 to 4 lanes with left turn bays. Prior Years' Funding as follows: \$110,000 for PE, \$1,380,000 for CST.						Activity /Phase	Proposed		Tentative 3-Year Program		
	Under design		Joint Participation Agreement with City of Coral Gables.					06-09	\$1,490	\$1,490	2022 - 2023	2023 - 2024
PW0001105	Underline			Pedestrian/bicycle improvements.				Funding (in \$000s)				
	Dadeland South	Miami River	9.6									
0001105	Pedestrian/bicycle improvements. Prior Years' Funding as follows: \$5,154,000 for CST.						Activity /Phase	Proposed		Tentative 3-Year Program		
	Under construction		Additional funding in RIF 1 and RIF 2. Additional funding by others.					07-72	\$120,450	\$5,154	2022 - 2023	2023 - 2024

BOND - Capital Asset Acquisition Special Obligation Bonds
B.R. - Repayment of Capital Asset Acquisition Special Obligation Bonds
CIGP - County Incentive Grant Program
L RTP - Subject to Long Range Plan Amendment


PE Preliminary Engineering
CST Construction
CEI Construction Engineering Inspection
COMB Combined Funding in Prior Years

Totals reflect expenditures based on latest budgetary information of anticipated revenues, and may differ from actual amounts received.

MIAMI-DADE TRANSPORTATION PLANNING ORGANIZATION
TRANSPORTATION IMPROVEMENT PROGRAM
ROAD IMPACT FEE (RIF)

Road Impact Fee District: **District 7**

Municipalities: **Coral Gables / Unincorporated Miami-Dade County**

TPO Project No.	Facility/Project Name		Bicycle Accom	Type of Work		Project Cost (\$000s)	Prior Years' Funding (\$000s)	
	From /Location	To /Location	Length (miles)					
Agency Project No.	Detailed Project Description				LRTP Ref			
	Status		Remarks					

PW000955	SW 42 Avenue and Coral Gables Canal			Bridge replacement (#874275)	\$6,594	\$6,594	Activity /Phase	Funding (in \$000s)					
		0.0	Proposed					Tentative 3-Year Program					
000955	Bridge replacement. Prior Years' Funding as follows: \$1,200,000 for PE, \$5,394,000 for CST.							06-09	2022 - 2023	2023 - 2024	2024 - 2025	2025 - 2026	2026 - 2027
	Under design												

PW0001314	Grand Avenue			Resurfacing				Funding (in \$000s)				
	US-1	Douglas Road	0.4					Proposed		Tentative 3-Year Program		
0001314	Resurfacing						Activity /Phase	2022 - 2023	2023 - 2024	2024 - 2025	2025 - 2026	2026 - 2027
			Additional funding in RIF District 2.	06-09								
							CST	161	0	0	0	0

BOND - Capital Asset Acquisition Special Obligation Bonds
B.R. - Repayment of Capital Asset Acquisition Special Obligation Bonds
CIGP - County Incentive Grant Program
L RTP - Subject to Long Range Plan Amendment


PE Preliminary Engineering
CST Construction
CEI Construction Engineering Inspection
COMB Combined Funding in Prior Years

Totals reflect expenditures based on latest budgetary information of anticipated revenues, and may differ from actual amounts received.

MIAMI-DADE TRANSPORTATION PLANNING ORGANIZATION
TRANSPORTATION IMPROVEMENT PROGRAM
ROAD IMPACT FEE (RIF)

Road Impact Fee District: **District 7**

Municipalities: **Coral Gables / Unincorporated Miami-Dade County**

TPO Project No.	Facility/Project Name		Bicycle Accom	Type of Work		Project Cost (\$000s)	Prior Years' Funding (\$000s)	<div></div>				
	From /Location	To /Location	Length (miles)									
Agency Project No.	Detailed Project Description				LRTP Ref							
	Status		Remarks									
PW0001272	Ingraham Highway			Resurfacing	\$295	\$295	Activity /Phase	Funding (in \$000s)				
	SW 42 Avenue	SW 37 Avenue	0.7									
0001272	Resurfacing. Prior Years' Funding as follows: \$295,000 for CST.							Proposed		Tentative 3-Year Program		
				06-09				2022 - 2023	2023 - 2024	2024 - 2025	2025 - 2026	2026 - 2027
PW0001310	Old Cutler Road			Resurfacing	\$105		Activity /Phase	Funding (in \$000s)				
	SW 120 Street	SW 57 Avenue	0.3									
0001310	Resurfacing							Proposed		Tentative 3-Year Program		
				06-09				2022 - 2023	2023 - 2024	2024 - 2025	2025 - 2026	2026 - 2027
								CST	105	0	0	0

BOND - Capital Asset Acquisition Special Obligation Bonds
B.R. - Repayment of Capital Asset Acquisition Special Obligation Bonds
CIGP - County Incentive Grant Program
L RTP - Subject to Long Range Plan Amendment


PE Preliminary Engineering
CST Construction
CEI Construction Engineering Inspection
COMB Combined Funding in Prior Years

Totals reflect expenditures based on latest budgetary information of anticipated revenues, and may differ from actual amounts received.

MIAMI-DADE TRANSPORTATION PLANNING ORGANIZATION
TRANSPORTATION IMPROVEMENT PROGRAM
ROAD IMPACT FEE (RIF)

Road Impact Fee District: **District 7**

Municipalities: **Coral Gables / Unincorporated Miami-Dade County**

TPO Project No.	Facility/Project Name		Bicycle Accom	Type of Work		Project Cost (\$000s)	Prior Years' Funding (\$000s)	
	From /Location	To /Location	Length (miles)					
Agency Project No.	Detailed Project Description				LRTP Ref			
	Status		Remarks					

PW0001239	SW 48 Street			Resurfacing				Funding (in \$000s)				
	SW 57 Avenue	Lincoln Drive	1.7									
0001239	Resurfacing. Prior Years' Funding as follows: \$493,000 for CST.							Proposed		Tentative 3-Year Program		
				06-09								

PW0001270	SW 57 Avenue			Resurfacing	\$230	\$230	Activity /Phase	Funding (in \$000s)					
	SW 88 Street	SW 80 Street	0.5										
0001270	Resurfacing. Prior Years' Funding as follows: \$230,000 for CST.							06-09	2022 - 2023	2023 - 2024	Tentative 3-Year Program		

BOND - Capital Asset Acquisition Special Obligation Bonds
B.R. - Repayment of Capital Asset Acquisition Special Obligation Bonds
CIGP - County Incentive Grant Program
L RTP - Subject to Long Range Plan Amendment

PE Preliminary Engineering
CST Construction
CEI Construction Engineering Inspection
COMB Combined Funding in Prior Years

Totals reflect expenditures based on latest budgetary information of anticipated revenues, and may differ from actual amounts received.

MIAMI-DADE TRANSPORTATION PLANNING ORGANIZATION
TRANSPORTATION IMPROVEMENT PROGRAM
ROAD IMPACT FEE (RIF)

Road Impact Fee District: **District 7**

Municipalities: **Coral Gables / Unincorporated Miami-Dade County**

TPO Project No.	Facility/Project Name		Bicycle Accom	Type of Work		Project Cost (\$000s)	Prior Years' Funding (\$000s)	<div><div>MIAMI-DADE COUNTY</div><div></div></div>						
	From /Location	To /Location	Length (miles)											
Agency Project No.	Detailed Project Description					LRTP Ref								
	Status		Remarks											
PW0001271	SW 80 Street			Resurfacing		\$150	\$150	Activity /Phase	Funding (in \$000s)					
	Ponce de Leon Boulevard	Old Cutler Road	0.5											
0001271	Resurfacing. Prior Years' Funding as follows: \$150,000 for CST.								Proposed		Tentative 3-Year Program			
									2022 - 2023	2023 - 2024	2024 - 2025	2025 - 2026	2026 - 2027	
									06-09					
PW000644	Cocoplum Circle			Intersection improvement		\$775	\$775	Activity /Phase	Funding (in \$000s)					
		0.0												
644	Intersection improvement. Prior Years' Funding as follows: \$94,000 for PE, \$681,000 for CST.								Proposed		Tentative 3-Year Program			
									2022 - 2023	2023 - 2024	2024 - 2025	2025 - 2026	2026 - 2027	
									06-09					

BOND - Capital Asset Acquisition Special Obligation Bonds
B.R. - Repayment of Capital Asset Acquisition Special Obligation Bonds
CIGP - County Incentive Grant Program
L RTP - Subject to Long Range Plan Amendment


PE Preliminary Engineering
CST Construction
CEI Construction Engineering Inspection
COMB Combined Funding in Prior Years

Totals reflect expenditures based on latest budgetary information of anticipated revenues, and may differ from actual amounts received.

MIAMI-DADE TRANSPORTATION PLANNING ORGANIZATION
TRANSPORTATION IMPROVEMENT PROGRAM
ROAD IMPACT FEE (RIF)

Road Impact Fee District: **District 7**

Municipalities: **Coral Gables / Unincorporated Miami-Dade County**

TPO Project No.	Facility/Project Name		Bicycle Accom	Type of Work		Project Cost (\$000s)	Prior Years' Funding (\$000s)	
	From /Location	To /Location	Length (miles)					
Agency Project No.	Detailed Project Description				LRTP Ref			
	Status		Remarks					

PW0001273	Coral Way and Anderson Road			Roundabout	\$430	\$430	Activity /Phase	Funding (in \$000s)					
			0.0										
0001273	Roundabout. Prior Years' Funding as follows: \$73,000 for PE, \$357,000 for CST.							06-09	2022 - 2023	2023 - 2024	Tentative 3-Year Program		

PW0001074	Old Cutler Road and SW 88 Street		Intersection improvement	\$226	\$226	Activity /Phase	Funding (in \$000s)				
		0.0									
0001074	Intersection improvement. Prior Years' Funding as follows: \$63,000 for PE, \$163,000 for CST.						Proposed		Tentative 3-Year Program		
	Under construction		06-09				2022 - 2023	2023 - 2024	2024 - 2025	2025 - 2026	2026 - 2027

BOND - Capital Asset Acquisition Special Obligation Bonds
B.R. - Repayment of Capital Asset Acquisition Special Obligation Bonds
CIGP - County Incentive Grant Program
L RTP - Subject to Long Range Plan Amendment


PE Preliminary Engineering
CST Construction
CEI Construction Engineering Inspection
COMB Combined Funding in Prior Years

Totals reflect expenditures based on latest budgetary information of anticipated revenues, and may differ from actual amounts received.

MIAMI-DADE TRANSPORTATION PLANNING ORGANIZATION
TRANSPORTATION IMPROVEMENT PROGRAM
ROAD IMPACT FEE (RIF)

Road Impact Fee District: **District 7**

Municipalities: **Coral Gables / Unincorporated Miami-Dade County**

TPO Project No.	Facility/Project Name		Bicycle Accom	Type of Work		Project Cost (\$000s)	Prior Years' Funding (\$000s)	
	From /Location	To /Location	Length (miles)					
Agency Project No.	Detailed Project Description				LRTP Ref			
	Status		Remarks					

PW0001096	Le Jeune Road and Poinciana Avenue			Traffic signal	\$330	\$330	Activity /Phase	Funding (in \$000s)					
		0.0	Proposed					Tentative 3-Year Program					
0001096	Traffic signal. Prior Years' Funding as follows: \$66,000 for PE, \$264,000 for CST.							06-09	2022 - 2023	2023 - 2024	2024 - 2025	2025 - 2026	2026 - 2027
	Construction completed												

PW000801	Mast Arm Upgrades			Mast arm upgrades				Funding (in \$000s)							
		0.0													
000801	Mast arm upgrades. Prior Years' Funding as follows: \$2,334,000 for PE/CST.								\$2,334	Activity /Phase	Proposed		Tentative 3-Year Program		
			06-09	2022 - 2023							2023 - 2024	2024 - 2025	2025 - 2026	2026 - 2027	

BOND - Capital Asset Acquisition Special Obligation Bonds
B.R. - Repayment of Capital Asset Acquisition Special Obligation Bonds
CIGP - County Incentive Grant Program
L RTP - Subject to Long Range Plan Amendment


PE Preliminary Engineering
CST Construction
CEI Construction Engineering Inspection
COMB Combined Funding in Prior Years

Totals reflect expenditures based on latest budgetary information of anticipated revenues, and may differ from actual amounts received.

MIAMI-DADE TRANSPORTATION PLANNING ORGANIZATION
TRANSPORTATION IMPROVEMENT PROGRAM
ROAD IMPACT FEE (RIF)

Road Impact Fee District: **District 7**

Municipalities: **Coral Gables / Unincorporated Miami-Dade County**

TPO Project No.	Facility/Project Name		Bicycle Accom	Type of Work	Project Cost (\$000s)	Prior Years' Funding (\$000s)	
	From /Location	To /Location	Length (miles)				
Agency Project No.	Detailed Project Description			L RTP Ref			
	Status		Remarks				

PW000802	Advanced Traffic Management System		ATMS				Funding (in \$000s)				
		0.0					Proposed		Tentative 3-Year Program		
000802	ATMS. Prior Years' Funding as follows: \$7,892,000 for PE/CST.						2022 - 2023	2023 - 2024	2024 - 2025	2025 - 2026	2026 - 2027
			06-09								
							PE/CST	626	627	0	0

PW000080	Engineering Administration		Administration				Funding (in \$000s)				
		0.0					Proposed		Tentative 3-Year Program		
80	Engineering administration						2022 - 2023	2023 - 2024	2024 - 2025	2025 - 2026	2026 - 2027
			06-09				Activity /Phase				
					ADM	103	103	103	103	103	

BOND - Capital Asset Acquisition Special Obligation Bonds
B.R. - Repayment of Capital Asset Acquisition Special Obligation Bonds
CIGP - County Incentive Grant Program
L RTP - Subject to Long Range Plan Amendment


PE Preliminary Engineering
CST Construction
CEI Construction Engineering Inspection
COMB Combined Funding in Prior Years

Totals reflect expenditures based on latest budgetary information of anticipated revenues, and may differ from actual amounts received.

MIAMI-DADE TRANSPORTATION PLANNING ORGANIZATION
TRANSPORTATION IMPROVEMENT PROGRAM
ROAD IMPACT FEE (RIF)

Road Impact Fee District: **District 7**

Municipalities: **Coral Gables / Unincorporated Miami-Dade County**

TPO Project No.	Facility/Project Name		Bicycle Accom	Type of Work		Project Cost (\$000s)	Prior Years' Funding (\$000s)	
	From /Location	To /Location	Length (miles)					
Agency Project No.	Detailed Project Description				LRTP Ref			
	Status		Remarks					

PW0001186	Continuing Program Projects					Activity /Phase	Funding (in \$000s)				
		0.0									
0001186	Resurfacing, T.O.P.I.C.S., Traffic Control Devices (Giralda Ave & Douglas Rd)						Proposed		Tentative 3-Year Program		
			06-09				2022 - 2023	2023 - 2024	2024 - 2025	2025 - 2026	2026 - 2027
							PE/CST		1,048	1,313	1,940

PW000519	Right-of-Way		Right-of-Way acquisition for construction projects				Activity /Phase	Funding (in \$000s)					
		0.0						Proposed		Tentative 3-Year Program			
519	Right-of-Way acquisition for construction projects. Documenting, securing and preserving public rights-of-way.								2022 - 2023	2023 - 2024	2024 - 2025	2025 - 2026	2026 - 2027
			06-09										
								ROW	20	20	20	20	20

Yearly Totals	2,063	2,063	2,063	2,063	2,063
5 Year TIP District Total					\$10,315

BOND - Capital Asset Acquisition Special Obligation Bonds
B.R. - Repayment of Capital Asset Acquisition Special Obligation Bonds
CIGP - County Incentive Grant Program
L RTP - Subject to Long Range Plan Amendment


PE Preliminary Engineering
CST Construction
CEI Construction Engineering Inspection
COMB Combined Funding in Prior Years

Totals reflect expenditures based on latest budgetary information of anticipated revenues, and may differ from actual amounts received.

MIAMI-DADE TRANSPORTATION PLANNING ORGANIZATION
TRANSPORTATION IMPROVEMENT PROGRAM
ROAD IMPACT FEE (RIF)

Road Impact Fee District: **District 8**

Municipalities: **Miami Beach / Unincorporated Miami-Dade County**

TPO Project No.	Facility/Project Name		Bicycle Accom	Type of Work		Project Cost (\$000s)	Prior Years' Funding (\$000s)	
	From /Location	To /Location	Length (miles)					
Agency Project No.	Detailed Project Description				LRTP Ref			
	Status		Remarks					

PW0001238	Dade Boulevard			Resurfacing				Funding (in \$000s)								
	Purdy Avenue	Pine Tree Drive	1.0													
0001238	Resurfacing. Prior Years' Funding as follows: \$900,000 for CST.							06-09	\$900	\$900	Activity /Phase	Proposed		Tentative 3-Year Program		
												2022 - 2023	2023 - 2024	2024 - 2025	2025 - 2026	2026 - 2027

PW0001091	Pine Tree Drive			Resurfacing				Funding (in \$000s)								
	23 Street	41 Street	1.0													
0001091	Resurfacing. Prior Years' Funding as follows: \$890,000 for CST.							06-09	\$890	\$890	Activity /Phase	Proposed		Tentative 3-Year Program		
	Construction completed											2022 - 2023	2023 - 2024	2024 - 2025	2025 - 2026	2026 - 2027

BOND - Capital Asset Acquisition Special Obligation Bonds
B.R. - Repayment of Capital Asset Acquisition Special Obligation Bonds
CIGP - County Incentive Grant Program
L RTP - Subject to Long Range Plan Amendment

PE Preliminary Engineering
CST Construction
CEI Construction Engineering Inspection
COMB Combined Funding in Prior Years

Totals reflect expenditures based on latest budgetary information of anticipated revenues, and may differ from actual amounts received.

MIAMI-DADE TRANSPORTATION PLANNING ORGANIZATION
TRANSPORTATION IMPROVEMENT PROGRAM
ROAD IMPACT FEE (RIF)

Road Impact Fee District: **District 8**

Municipalities: **Miami Beach / Unincorporated Miami-Dade County**

TPO Project No.	Facility/Project Name		Bicycle Accom	Type of Work		Project Cost (\$000s)	Prior Years' Funding (\$000s)	<div><div>MIAMI-DADE COUNTY</div><div></div></div>					
	From /Location	To /Location	Length (miles)										
Agency Project No.	Detailed Project Description				LRTP Ref								
	Status		Remarks										
PW0001237	Pine Tree Drive			Resurfacing	\$319	\$319	Activity /Phase	Funding (in \$000s)					
	51 Street	63 Street	1.2										
0001237	Resurfacing. Prior Years' Funding as follows: \$319,000 for CST.							06-09	Proposed		Tentative 3-Year Program		
				2022 - 2023					2023 - 2024	2024 - 2025	2025 - 2026	2026 - 2027	
PW0001184	23 Street/Road			Resurfacing	\$116	\$116	Activity /Phase	Funding (in \$000s)					
	Dade Boulevard	Collins Avenue/A1A	0.2										
0001184	Resurfacing. Prior Years' Funding as follows: \$116,000 for CST.							06-09	Proposed		Tentative 3-Year Program		
				2022 - 2023					2023 - 2024	2024 - 2025	2025 - 2026	2026 - 2027	

BOND - Capital Asset Acquisition Special Obligation Bonds
B.R. - Repayment of Capital Asset Acquisition Special Obligation Bonds
CIGP - County Incentive Grant Program
L RTP - Subject to Long Range Plan Amendment


PE Preliminary Engineering
CST Construction
CEI Construction Engineering Inspection
COMB Combined Funding in Prior Years

Totals reflect expenditures based on latest budgetary information of anticipated revenues, and may differ from actual amounts received.

MIAMI-DADE TRANSPORTATION PLANNING ORGANIZATION
TRANSPORTATION IMPROVEMENT PROGRAM
ROAD IMPACT FEE (RIF)

Road Impact Fee District: **District 8**

Municipalities: **Miami Beach / Unincorporated Miami-Dade County**

TPO Project No.	Facility/Project Name		Bicycle Accom	Type of Work		Project Cost (\$000s)	Prior Years' Funding (\$000s)	
	From /Location	To /Location	Length (miles)					
Agency Project No.	Detailed Project Description				LRTP Ref			
	Status		Remarks					

PW0001274	Pine Tree Drive and W 34 Street			Traffic signal				Funding (in \$000s)							
		0.0													
0001274	Traffic signal. Prior Years' Funding as follows: \$85,000 for PE, \$550,000 for CST.									Activity /Phase	Proposed		Tentative 3-Year Program		
			06-09	2022 - 2023							2023 - 2024	2024 - 2025	2025 - 2026	2026 - 2027	

PW000799	Mast Arm Upgrades		Mast arm upgrades				Funding (in \$000s)							
		0.0					Proposed		Tentative 3-Year Program					
000799	Mast arm upgrades. Prior Years' Funding as follows: \$3,983,000 for PE/CST.						06-09	\$3,983	Activity /Phase	2022 - 2023	2023 - 2024	2024 - 2025	2025 - 2026	2026 - 2027

BOND - Capital Asset Acquisition Special Obligation Bonds
B.R. - Repayment of Capital Asset Acquisition Special Obligation Bonds
CIGP - County Incentive Grant Program
L RTP - Subject to Long Range Plan Amendment

PE Preliminary Engineering
CST Construction
CEI Construction Engineering Inspection
COMB Combined Funding in Prior Years

Totals reflect expenditures based on latest budgetary information of anticipated revenues, and may differ from actual amounts received.

MIAMI-DADE TRANSPORTATION PLANNING ORGANIZATION
TRANSPORTATION IMPROVEMENT PROGRAM
ROAD IMPACT FEE (RIF)

Road Impact Fee District: **District 8**

Municipalities: **Miami Beach / Unincorporated Miami-Dade County**

TPO Project No.	Facility/Project Name		Bicycle Accom	Type of Work		Project Cost (\$000s)	Prior Years' Funding (\$000s)	<div><div>MIAMI-DADE COUNTY</div><div></div></div>					
	From /Location	To /Location	Length (miles)										
Agency Project No.	Detailed Project Description				LRTP Ref								
	Status		Remarks										
PW000800	Advanced Traffic Management System			ATMS					Funding (in \$000s)				
			0.0										
000800	ATMS. Prior Years' Funding as follows: \$23,071,000 for PE/CST.							Proposed		Tentative 3-Year Program			
				06-09				2022 - 2023	2023 - 2024	2024 - 2025	2025 - 2026	2026 - 2027	
							PE/CST		623	623	623	0	0
PW000084	Engineering Administration			Administration					Funding (in \$000s)				
			0.0										
84	Engineering administration							Proposed		Tentative 3-Year Program			
				06-09				2022 - 2023	2023 - 2024	2024 - 2025	2025 - 2026	2026 - 2027	
							ADM		106	106	106	106	106

BOND - Capital Asset Acquisition Special Obligation Bonds
B.R. - Repayment of Capital Asset Acquisition Special Obligation Bonds
CIGP - County Incentive Grant Program
L RTP - Subject to Long Range Plan Amendment


PE Preliminary Engineering
CST Construction
CEI Construction Engineering Inspection
COMB Combined Funding in Prior Years

Totals reflect expenditures based on latest budgetary information of anticipated revenues, and may differ from actual amounts received.

MIAMI-DADE TRANSPORTATION PLANNING ORGANIZATION
TRANSPORTATION IMPROVEMENT PROGRAM
ROAD IMPACT FEE (RIF)

Road Impact Fee District: **District 8**

Municipalities: **Miami Beach / Unincorporated Miami-Dade County**

TPO Project No.	Facility/Project Name		Bicycle Accom	Type of Work	Project Cost (\$000s)	Prior Years' Funding (\$000s)	
	From /Location	To /Location	Length (miles)				
Agency Project No.	Detailed Project Description			L RTP Ref	Project Cost (\$000s)	Prior Years' Funding (\$000s)	
	Status		Remarks				

PW0001185	Continuing Program Projects						Funding (in \$000s)				
		0.0									
0001185	Resurfacing, T.O.P.I.C.S., Traffic Control Devices					Activity /Phase	Proposed		Tentative 3-Year Program		
			06-09				2022 - 2023	2023 - 2024	2024 - 2025	2025 - 2026	2026 - 2027
					PE/CST		1,371	1,371	1,371	1,994	1,994

PW000520	Right-of-Way		Right-of-Way acquisition for construction projects				Activity /Phase	Funding (in \$000s)					
		0.0						Proposed		Tentative 3-Year Program			
520	Right-of-Way acquisition for construction projects. Documenting, securing and preserving public rights-of-way.							2022 - 2023		2023 - 2024	2024 - 2025	2025 - 2026	2026 - 2027
				06-09									
						ROW	20	20	20	20	20		

Yearly Totals	2,120	2,120	2,120	2,120	2,120
5 Year TIP District Total					\$10,600

BOND - Capital Asset Acquisition Special Obligation Bonds
B.R. - Repayment of Capital Asset Acquisition Special Obligation Bonds
CIGP - County Incentive Grant Program
L RTP - Subject to Long Range Plan Amendment


PE Preliminary Engineering
CST Construction
CEI Construction Engineering Inspection
COMB Combined Funding in Prior Years

Totals reflect expenditures based on latest budgetary information of anticipated revenues, and may differ from actual amounts received.

MIAMI-DADE TRANSPORTATION PLANNING ORGANIZATION
TRANSPORTATION IMPROVEMENT PROGRAM
ROAD IMPACT FEE (RIF)

Road Impact Fee District: **District 9**

Municipalities: **Hialeah / Hialeah Gardens / Unincorporated Miami-Dade County**

TPO Project No.	Facility/Project Name		Bicycle Accom	Type of Work		Project Cost (\$000s)	Prior Years' Funding (\$000s)	
	From /Location	To /Location	Length (miles)					
Agency Project No.	Detailed Project Description				LRTP Ref			
	Status		Remarks					

PW000783	W 76 Street			Roadway improvements				Funding (in \$000s)					
	W 36 Avenue	W 20 Avenue	2.0					Proposed		Tentative 3-Year Program			
783	Widen W 76 St, from W 36 Ave to Hialeah Gardens Blvd from 2 to 3 lanes, from Hialeah Gardens Blvd to W 28 Ave from 2 to 5 lanes, from W 28 Ave to W 20 Ave from 2 to 3 lanes. Prior Years' Funding as follows: \$5,445,000 for CST.				06-09	\$5,445	\$5,445	Activity /Phase	2022 - 2023	2023 - 2024	2024 - 2025	2025 - 2026	2026 - 2027
	Under construction		Joint Participation Agreement with City of Hialeah.										

PW0001175	Curtiss Parkway over Miami Canal		Bridge rehabilitation (#874130)	\$2,618	\$2,618	Activity /Phase	Funding (in \$000s)					
		0.0					Proposed		Tentative 3-Year Program			
0001175	Bridge rehabilitation. Prior Years' Funding as follows: \$605,000 for PE, \$2,013,000 for CST.						06-09	2022 - 2023	2023 - 2024	2024 - 2025	2025 - 2026	2026 - 2027
		Subject to cost-benefit analysis.										

BOND - Capital Asset Acquisition Special Obligation Bonds
B.R. - Repayment of Capital Asset Acquisition Special Obligation Bonds
CIGP - County Incentive Grant Program
L RTP - Subject to Long Range Plan Amendment


PE Preliminary Engineering
CST Construction
CEI Construction Engineering Inspection
COMB Combined Funding in Prior Years

Totals reflect expenditures based on latest budgetary information of anticipated revenues, and may differ from actual amounts received.

MIAMI-DADE TRANSPORTATION PLANNING ORGANIZATION
TRANSPORTATION IMPROVEMENT PROGRAM
ROAD IMPACT FEE (RIF)

Road Impact Fee District: **District 9**

Municipalities: *Hialeah / Hialeah Gardens / Unincorporated Miami-Dade County*

TPO Project No.	Facility/Project Name		Bicycle Accom	Type of Work		Project Cost (\$000s)	Prior Years' Funding (\$000s)	<div></div>					
	From /Location	To /Location	Length (miles)										
Agency Project No.	Detailed Project Description				L RTP Ref								
	Status		Remarks										
PW0001176	South Hook Square over Miami Canal			Bridge rehabilitation (#874129)					Funding (in \$000s)				
			0.0										
0001176	Bridge rehabilitation. Prior Years' Funding as follows: \$682,000 for PE, \$2,803,000 for CST.							Proposed		Tentative 3-Year Program			
			Subject to cost-benefit analysis.		06-09	\$3,485	\$3,485	Activity /Phase	2022 - 2023	2023 - 2024	2024 - 2025	2025 - 2026	2026 - 2027
PW0001178	NW 74 Street over Miami Canal			Bridge rehabilitation (#874095)					Funding (in \$000s)				
			0.0										
0001178	Bridge rehabilitation. Prior Years' Funding as follows: \$165,000 for PE, \$951,000 for CST.							Proposed		Tentative 3-Year Program			
			Subject to cost-benefit analysis.		06-09	\$1,116	\$1,116	Activity /Phase	2022 - 2023	2023 - 2024	2024 - 2025	2025 - 2026	2026 - 2027

BOND - Capital Asset Acquisition Special Obligation Bonds
B.R. - Repayment of Capital Asset Acquisition Special Obligation Bonds
CIGP - County Incentive Grant Program
L RTP - Subject to Long Range Plan Amendment


PE Preliminary Engineering
CST Construction
CEI Construction Engineering Inspection
COMB Combined Funding in Prior Years

Totals reflect expenditures based on latest budgetary information of anticipated revenues, and may differ from actual amounts received.

MIAMI-DADE TRANSPORTATION PLANNING ORGANIZATION
TRANSPORTATION IMPROVEMENT PROGRAM
ROAD IMPACT FEE (RIF)

Road Impact Fee District: **District 9**

Municipalities: *Hialeah / Hialeah Gardens / Unincorporated Miami-Dade County*

TPO Project No.	Facility/Project Name		Bicycle Accom	Type of Work		Project Cost (\$000s)	Prior Years' Funding (\$000s)	
	From /Location	To /Location	Length (miles)					
Agency Project No.	Detailed Project Description				LRTP Ref			
	Status		Remarks					

PW0001236	Hialeah Gardens Boulevard			Resurfacing				Funding (in \$000s)				
	NW 122 Street	NW 138 Street	1.0					Proposed		Tentative 3-Year Program		
0001236	Resurfacing. Prior Years' Funding as follows: \$725,000 for CST.				\$725	\$725	Activity /Phase	2022 - 2023	2023 - 2024	2024 - 2025	2025 - 2026	2026 - 2027
				06-09								

PW0001316	NW 32 Avenue			Resurfacing				Funding (in \$000s)				
	NW 36 Street	NW 46 Street	0.5					Proposed		Tentative 3-Year Program		
0001316	Resurfacing						Activity /Phase	2022 - 2023	2023 - 2024	2024 - 2025	2025 - 2026	2026 - 2027
			Additional funding in RIF District 2.	06-09								
						CST		0	0	0	237	0

BOND - Capital Asset Acquisition Special Obligation Bonds
B.R. - Repayment of Capital Asset Acquisition Special Obligation Bonds
CIGP - County Incentive Grant Program
L RTP - Subject to Long Range Plan Amendment


PE Preliminary Engineering
CST Construction
CEI Construction Engineering Inspection
COMB Combined Funding in Prior Years

Totals reflect expenditures based on latest budgetary information of anticipated revenues, and may differ from actual amounts received.

MIAMI-DADE TRANSPORTATION PLANNING ORGANIZATION
TRANSPORTATION IMPROVEMENT PROGRAM
ROAD IMPACT FEE (RIF)

Road Impact Fee District: **District 9**

Municipalities: *Hialeah / Hialeah Gardens / Unincorporated Miami-Dade County*

TPO Project No.	Facility/Project Name		Bicycle Accom	Type of Work		Project Cost (\$000s)	Prior Years' Funding (\$000s)	
	From /Location	To /Location	Length (miles)					
Agency Project No.	Detailed Project Description				LRTP Ref			
	Status		Remarks					

PW0001242	NW 32 Avenue			Resurfacing				Funding (in \$000s)								
	NW 103 Street	NW 119 Street	1.0					Proposed		Tentative 3-Year Program						
0001242	Resurfacing. Prior Years' Funding as follows: \$652,000 for CST.							06-09	\$652	\$652	Activity /Phase	2022 - 2023	2023 - 2024	2024 - 2025	2025 - 2026	2026 - 2027

PW0001244	NW 46 Street			Resurfacing				Funding (in \$000s)								
	Okeechobee Road	NW 27 Avenue	1.9					Proposed		Tentative 3-Year Program						
0001244	Resurfacing. Prior Years' Funding as follows: \$1,084,000 for CST.							06-09	\$1,084	\$1,084	Activity /Phase	2022 - 2023	2023 - 2024	2024 - 2025	2025 - 2026	2026 - 2027

BOND - Capital Asset Acquisition Special Obligation Bonds
B.R. - Repayment of Capital Asset Acquisition Special Obligation Bonds
CIGP - County Incentive Grant Program
L RTP - Subject to Long Range Plan Amendment


PE Preliminary Engineering
CST Construction
CEI Construction Engineering Inspection
COMB Combined Funding in Prior Years

Totals reflect expenditures based on latest budgetary information of anticipated revenues, and may differ from actual amounts received.

MIAMI-DADE TRANSPORTATION PLANNING ORGANIZATION
TRANSPORTATION IMPROVEMENT PROGRAM
ROAD IMPACT FEE (RIF)

Road Impact Fee District: **District 9**

Municipalities: *Hialeah / Hialeah Gardens / Unincorporated Miami-Dade County*

TPO Project No.	Facility/Project Name		Bicycle Accom	Type of Work		Project Cost (\$000s)	Prior Years' Funding (\$000s)	
	From /Location	To /Location	Length (miles)					
Agency Project No.	Detailed Project Description				LRTP Ref			
	Status		Remarks					

PW202206	W 65 Street			Resurfacing				Funding (in \$000s)				
	W 4 Avenue	W 2 Avenue	0.2									
202206	Resurfacing. Prior Years' Funding as follows: \$67,000 for CST.				\$67	\$67	Activity /Phase	Proposed		Tentative 3-Year Program		
				06-09				2022 - 2023	2023 - 2024	2024 - 2025	2025 - 2026	2026 - 2027

PW202207	W 65 Street / W 68 Street Connector			Resurfacing	\$84	\$84	Activity /Phase	Funding (in \$000s)							
	W 65 Street	W 68 Street	0.2												
202207	Resurfacing. Prior Years' Funding as follows: \$84,000 for CST.									Activity /Phase	Proposed		Tentative 3-Year Program		
											2022 - 2023	2023 - 2024	2024 - 2025	2025 - 2026	2026 - 2027
				06-09											

BOND - Capital Asset Acquisition Special Obligation Bonds
B.R. - Repayment of Capital Asset Acquisition Special Obligation Bonds
CIGP - County Incentive Grant Program
L RTP - Subject to Long Range Plan Amendment

PE Preliminary Engineering
CST Construction
CEI Construction Engineering Inspection
COMB Combined Funding in Prior Years

Totals reflect expenditures based on latest budgetary information of anticipated revenues, and may differ from actual amounts received.

MIAMI-DADE TRANSPORTATION PLANNING ORGANIZATION
TRANSPORTATION IMPROVEMENT PROGRAM
ROAD IMPACT FEE (RIF)

Road Impact Fee District: **District 9**

Municipalities: *Hialeah / Hialeah Gardens / Unincorporated Miami-Dade County*

TPO Project No.	Facility/Project Name		Bicycle Accom	Type of Work		Project Cost (\$000s)	Prior Years' Funding (\$000s)	<div><div>MIAMI-DADE COUNTY</div><div></div></div>					
	From /Location	To /Location	Length (miles)										
Agency Project No.	Detailed Project Description				LRTP Ref								
	Status		Remarks										
PW0001088	NW 87 Avenue			Resurfacing				Funding (in \$000s)					
	NW 103 Street	NW 138 Street	2.0										
0001088	Resurfacing. Prior Years' Funding as follows: \$776,000 for CST.				06-09	\$1,276	\$776	Activity /Phase	Proposed		Tentative 3-Year Program		
	Construction completed		Additional funding by others.						2022 - 2023	2023 - 2024	2024 - 2025	2025 - 2026	2026 - 2027
PW0001243	NW 107 Avenue			Resurfacing				Funding (in \$000s)					
	Okeechobee Road	NW 138 Street	0.5										
0001243	Resurfacing. Prior Years' Funding as follows: \$750,000 for CST.				06-09	\$750	\$750	Activity /Phase	Proposed		Tentative 3-Year Program		
									2022 - 2023	2023 - 2024	2024 - 2025	2025 - 2026	2026 - 2027

BOND - Capital Asset Acquisition Special Obligation Bonds
B.R. - Repayment of Capital Asset Acquisition Special Obligation Bonds
CIGP - County Incentive Grant Program
L RTP - Subject to Long Range Plan Amendment


PE Preliminary Engineering
CST Construction
CEI Construction Engineering Inspection
COMB Combined Funding in Prior Years

Totals reflect expenditures based on latest budgetary information of anticipated revenues, and may differ from actual amounts received.

MIAMI-DADE TRANSPORTATION PLANNING ORGANIZATION
TRANSPORTATION IMPROVEMENT PROGRAM
ROAD IMPACT FEE (RIF)

Road Impact Fee District: **District 9**

Municipalities: *Hialeah / Hialeah Gardens / Unincorporated Miami-Dade County*

TPO Project No.	Facility/Project Name		Bicycle Accom	Type of Work		Project Cost (\$000s)	Prior Years' Funding (\$000s)	
	From /Location	To /Location	Length (miles)					
Agency Project No.	Detailed Project Description				LRTP Ref			
	Status		Remarks					

PW000973	W 12 Avenue and W 29 Street		Intersection improvement	\$546	\$546	Activity /Phase	Funding (in \$000s)						
		0.0											
000973	Intersection improvement. Prior Years' Funding as follows: \$102,000 for PE, \$444,000 for CST.								Proposed		Tentative 3-Year Program		
	Construction completed		06-09						2022 - 2023	2023 - 2024	2024 - 2025	2025 - 2026	2026 - 2027

PW000971	W 12 Avenue and W 68 Street		Intersection improvement	\$188	\$188	Activity /Phase	Funding (in \$000s)						
		0.0											
000971	Intersection improvement. Prior Years' Funding as follows: \$53,000 for PE, \$135,000 for CST.								Proposed		Tentative 3-Year Program		
	Construction completed		06-09						2022 - 2023	2023 - 2024	2024 - 2025	2025 - 2026	2026 - 2027

BOND - Capital Asset Acquisition Special Obligation Bonds
B.R. - Repayment of Capital Asset Acquisition Special Obligation Bonds
CIGP - County Incentive Grant Program
L RTP - Subject to Long Range Plan Amendment

PE Preliminary Engineering
CST Construction
CEI Construction Engineering Inspection
COMB Combined Funding in Prior Years

Totals reflect expenditures based on latest budgetary information of anticipated revenues, and may differ from actual amounts received.

MIAMI-DADE TRANSPORTATION PLANNING ORGANIZATION
TRANSPORTATION IMPROVEMENT PROGRAM
ROAD IMPACT FEE (RIF)

Road Impact Fee District: **District 9**

Municipalities: *Hialeah / Hialeah Gardens / Unincorporated Miami-Dade County*

TPO Project No.	Facility/Project Name		Bicycle Accom	Type of Work		Project Cost (\$000s)	Prior Years' Funding (\$000s)	<div><div>MIAMI-DADE COUNTY</div><div></div></div>				
	From /Location	To /Location	Length (miles)									
Agency Project No.	Detailed Project Description				L RTP Ref							
	Status		Remarks									
PW0001240	NW 32 Avenue and NW 95 Street			Intersection improvement				Funding (in \$000s)				
			0.0									
0001240	Intersection improvement. Prior Years' Funding as follows: \$35,000 for PE, \$267,000 for CST.						Activity /Phase	Proposed		Tentative 3-Year Program		
				06-09				\$302	\$302	2022 - 2023	2023 - 2024	2024 - 2025
PW0001182	NW 97 Avenue and NW 138 Street			Intersection improvement				Funding (in \$000s)				
			0.0									
0001182	Intersection improvement. Prior Years' Funding as follows: \$12,000 for PE, \$156,000 for CST.						Activity /Phase	Proposed		Tentative 3-Year Program		
	Construction completed			06-09				\$168	\$168	2022 - 2023	2023 - 2024	2024 - 2025

BOND - Capital Asset Acquisition Special Obligation Bonds
B.R. - Repayment of Capital Asset Acquisition Special Obligation Bonds
CIGP - County Incentive Grant Program
L RTP - Subject to Long Range Plan Amendment

PE Preliminary Engineering
CST Construction
CEI Construction Engineering Inspection
COMB Combined Funding in Prior Years

Totals reflect expenditures based on latest budgetary information of anticipated revenues, and may differ from actual amounts received.

MIAMI-DADE TRANSPORTATION PLANNING ORGANIZATION
TRANSPORTATION IMPROVEMENT PROGRAM
ROAD IMPACT FEE (RIF)

Road Impact Fee District: **District 9**

Municipalities: *Hialeah / Hialeah Gardens / Unincorporated Miami-Dade County*

TPO Project No.	Facility/Project Name		Bicycle Accom	Type of Work	Project Cost (\$000s)	Prior Years' Funding (\$000s)	<div><div>MIAMI-DADE COUNTY</div><div></div></div>					
	From /Location	To /Location	Length (miles)									
Agency Project No.	Detailed Project Description				L RTP Ref							
	Status		Remarks									
PW0001102	W 4 Avenue and W 60 Street			Traffic signal				Funding (in \$000s)				
			0.0									
0001102	Traffic signal. Prior Years' Funding as follows: \$33,000 for PE, \$14,000 for CST.							Proposed		Tentative 3-Year Program		
	Under design			06-09				\$47	\$47	Activity /Phase	2022 - 2023	2023 - 2024
PW0001275	W 8 Avenue and W 18 Street			Traffic signal				Funding (in \$000s)				
			0.0									
0001275	Traffic signal. Prior Years' Funding as follows: \$80,000 for PE, \$520,000 for CST.							Proposed		Tentative 3-Year Program		
				06-09				\$600	\$600	Activity /Phase	2022 - 2023	2023 - 2024

BOND - Capital Asset Acquisition Special Obligation Bonds
B.R. - Repayment of Capital Asset Acquisition Special Obligation Bonds
CIGP - County Incentive Grant Program
L RTP - Subject to Long Range Plan Amendment

PE Preliminary Engineering
CST Construction
CEI Construction Engineering Inspection
COMB Combined Funding in Prior Years

Totals reflect expenditures based on latest budgetary information of anticipated revenues, and may differ from actual amounts received.

MIAMI-DADE TRANSPORTATION PLANNING ORGANIZATION
TRANSPORTATION IMPROVEMENT PROGRAM
ROAD IMPACT FEE (RIF)

Road Impact Fee District: **District 9**

Municipalities: *Hialeah / Hialeah Gardens / Unincorporated Miami-Dade County*

TPO Project No.	Facility/Project Name		Bicycle Accom	Type of Work	Project Cost (\$000s)	Prior Years' Funding (\$000s)	<div><div>MIAMI-DADE COUNTY</div><div></div></div>					
	From /Location	To /Location	Length (miles)									
Agency Project No.	Detailed Project Description				L RTP Ref							
	Status		Remarks									
PW0001094	W 14 Avenue and W 37 Street			Traffic signal				Funding (in \$000s)				
			0.0									
0001094	Traffic signal. Prior Years' Funding as follows: \$57,000 for PE, \$247,000 for CST.						Activity /Phase	Proposed		Tentative 3-Year Program		
	Construction completed			06-09				2022 - 2023	2023 - 2024	2024 - 2025	2025 - 2026	2026 - 2027
PW0001241	W 16 Avenue and W 37 Street			Traffic signal				Funding (in \$000s)				
			0.0									
0001241	Traffic signal. Prior Years' Funding as follows: \$40,000 for PE, \$160,000 for CST.						Activity /Phase	Proposed		Tentative 3-Year Program		
	Under design			06-09				2022 - 2023	2023 - 2024	2024 - 2025	2025 - 2026	2026 - 2027

BOND - Capital Asset Acquisition Special Obligation Bonds
B.R. - Repayment of Capital Asset Acquisition Special Obligation Bonds
CIGP - County Incentive Grant Program
L RTP - Subject to Long Range Plan Amendment


PE Preliminary Engineering
CST Construction
CEI Construction Engineering Inspection
COMB Combined Funding in Prior Years

Totals reflect expenditures based on latest budgetary information of anticipated revenues, and may differ from actual amounts received.

MIAMI-DADE TRANSPORTATION PLANNING ORGANIZATION
TRANSPORTATION IMPROVEMENT PROGRAM
ROAD IMPACT FEE (RIF)

Road Impact Fee District: **District 9**

Municipalities: *Hialeah / Hialeah Gardens / Unincorporated Miami-Dade County*

TPO Project No.	Facility/Project Name		Bicycle Accom	Type of Work		Project Cost (\$000s)	Prior Years' Funding (\$000s)	
	From /Location	To /Location	Length (miles)					
Agency Project No.	Detailed Project Description				LRTP Ref			
	Status		Remarks					

PW0001181	W 24 Avenue and W 68 Street		Traffic signal				Funding (in \$000s)							
		0.0					Proposed		Tentative 3-Year Program					
0001181	Traffic signal. Prior Years' Funding as follows: \$39,000 for PE, \$92,000 for CST.						\$131	\$131	Activity /Phase	2022 - 2023	2023 - 2024	2024 - 2025	2025 - 2026	2026 - 2027
	Under design		06-09											

PW0001276	NW 32 Avenue and NW 106 Street			Traffic signal				Funding (in \$000s)				
			0.0					Proposed		Tentative 3-Year Program		
0001276	Traffic signal. Prior Years' Funding as follows: \$80,000 for PE, \$470,000 for CST.				\$550	\$550	Activity /Phase	2022 - 2023	2023 - 2024	2024 - 2025	2025 - 2026	2026 - 2027
	Under design			06-09								

BOND - Capital Asset Acquisition Special Obligation Bonds
B.R. - Repayment of Capital Asset Acquisition Special Obligation Bonds
CIGP - County Incentive Grant Program
L RTP - Subject to Long Range Plan Amendment


PE Preliminary Engineering
CST Construction
CEI Construction Engineering Inspection
COMB Combined Funding in Prior Years

Totals reflect expenditures based on latest budgetary information of anticipated revenues, and may differ from actual amounts received.

MIAMI-DADE TRANSPORTATION PLANNING ORGANIZATION
TRANSPORTATION IMPROVEMENT PROGRAM
ROAD IMPACT FEE (RIF)

Road Impact Fee District: **District 9**

Municipalities: **Hialeah / Hialeah Gardens / Unincorporated Miami-Dade County**

TPO Project No.	Facility/Project Name		Bicycle Accom	Type of Work		Project Cost (\$000s)	Prior Years' Funding (\$000s)	
	From /Location	To /Location	Length (miles)					
Agency Project No.	Detailed Project Description				LRTP Ref			
	Status		Remarks					

PW000795	Mast Arm Upgrades		Mast arm upgrades				Funding (in \$000s)							
		0.0					Proposed		Tentative 3-Year Program					
000795	Mast arm upgrades. Prior Years' Funding as follows: \$3,186,000 for PE/CST.							\$3,186	Activity /Phase	2022 - 2023	2023 - 2024	2024 - 2025	2025 - 2026	2026 - 2027
			06-09											
							PE/CST			2,124	2,124	2,124	0	0

PW000796	Advanced Traffic Management System			ATMS				Funding (in \$000s)							
		0.0	Proposed					Tentative 3-Year Program							
000796	ATMS. Prior Years' Funding as follows: \$5,625,000 for PE/CST.							06-09	\$5,625	Activity /Phase	2022 - 2023	2023 - 2024	2024 - 2025	2025 - 2026	2026 - 2027
											PE/CST		833	833	833

BOND - Capital Asset Acquisition Special Obligation Bonds
B.R. - Repayment of Capital Asset Acquisition Special Obligation Bonds
CIGP - County Incentive Grant Program
L RTP - Subject to Long Range Plan Amendment


PE Preliminary Engineering
CST Construction
CEI Construction Engineering Inspection
COMB Combined Funding in Prior Years

Totals reflect expenditures based on latest budgetary information of anticipated revenues, and may differ from actual amounts received.

MIAMI-DADE TRANSPORTATION PLANNING ORGANIZATION
TRANSPORTATION IMPROVEMENT PROGRAM
ROAD IMPACT FEE (RIF)

Road Impact Fee District: **District 9**

Municipalities: *Hialeah / Hialeah Gardens / Unincorporated Miami-Dade County*

TPO Project No.	Facility/Project Name		Bicycle Accom	Type of Work	Project Cost (\$000s)	Prior Years' Funding (\$000s)	
	From /Location	To /Location	Length (miles)				
Agency Project No.	Detailed Project Description			L RTP Ref			
	Status		Remarks				

PW000071	Engineering Administration		Administration				Funding (in \$000s)				
		0.0					Proposed		Tentative 3-Year Program		
71	Engineering administration			06-09		Activity /Phase	2022 - 2023	2023 - 2024	2024 - 2025	2025 - 2026	2026 - 2027
					ADM	157	157	157	157	157	

PW0001183	Continuing Program Projects					Funding (in \$000s)					
		0.0				Proposed		Tentative 3-Year Program			
0001183	Resurfacing, T.O.P.I.C.S., Traffic Control Devices					Activity /Phase	2022 - 2023	2023 - 2024	2024 - 2025	2025 - 2026	2026 - 2027
			06-09								
					PE/CST	0	0	0	1,295	2,957	

BOND - Capital Asset Acquisition Special Obligation Bonds
B.R. - Repayment of Capital Asset Acquisition Special Obligation Bonds
CIGP - County Incentive Grant Program
L RTP - Subject to Long Range Plan Amendment

PE Preliminary Engineering
CST Construction
CEI Construction Engineering Inspection
COMB Combined Funding in Prior Years

Totals reflect expenditures based on latest budgetary information of anticipated revenues, and may differ from actual amounts received.

MIAMI-DADE TRANSPORTATION PLANNING ORGANIZATION
TRANSPORTATION IMPROVEMENT PROGRAM
ROAD IMPACT FEE (RIF)

Road Impact Fee District: **District 9**

Municipalities: **Hialeah / Hialeah Gardens / Unincorporated Miami-Dade County**

TPO Project No.	Facility/Project Name		Bicycle Accom	Type of Work		Project Cost (\$000s)	Prior Years' Funding (\$000s)	<div><div>MIAMI-DADE COUNTY</div><div></div></div>						
	From /Location	To /Location	Length (miles)											
Agency Project No.	Detailed Project Description				LRTP Ref									
	Status		Remarks											
PW000521	Right-of-Way			Right-of-Way acquisition for construction projects						Funding (in \$000s)				
			0.0											
521	Right-of-Way acquisition for construction projects. Documenting, securing and preserving public rights-of-way.								Activity /Phase	Proposed		Tentative 3-Year Program		
					06-09					2022 - 2023	2023 - 2024	2024 - 2025	2025 - 2026	2026 - 2027
							ROW		20	20	20	20	20	

Yearly Totals	3,134	3,134	3,134	3,134	3,134
5 Year TIP District Total					\$15,670

TOTAL COST - ALL PROJECTS

Yearly Totals	Proposed Funding (in \$000s)				
	2022 - 2023	2023 - 2024	2024 - 2025	2025 - 2026	2026 - 2027
	85,531	87,839	87,839	87,839	87,839
5 Year TIP Total					\$436,887

BOND - Capital Asset Acquisition Special Obligation Bonds
B.R. - Repayment of Capital Asset Acquisition Special Obligation Bonds
CIGP - County Incentive Grant Program
L RTP - Subject to Long Range Plan Amendment

PE Preliminary Engineering
CST Construction
CEI Construction Engineering Inspection
COMB Combined Funding in Prior Years

Totals reflect expenditures based on latest budgetary information of anticipated revenues, and may differ from actual amounts received.



TRANSPORTATION IMPROVEMENT PROGRAM (TIP) PART 2: 5-YEAR PROJECT LISTING

THREE-CENT LOCAL OPTION FUEL TAX



PORTMIAMI



Private Sector

TPO
Miami-Dade Transportation
Planning Organization



TIP • FISCAL YEARS 2022/2023 TO 2026/2027

THREE-CENT LOCAL OPTION FUEL TAX

INTRODUCTION

The Capital Improvement Local Option Fuel Gas Tax, authorized by Section 336.025 (1) (B), Florida Statutes became effective January 1, 1994. It was reduced from five cents to three cents on September 1, 1996. In accordance with state statute, proceeds of this tax have been programmed for transportation expenditures needed to meet the requirements of the capital improvement element of the adopted comprehensive plan.

FY 2022-23 PROJECTED MUNICIPAL DISTRIBUTION

The actual distribution to the municipalities for FY 2022-23 will be based on a weighted formula which accounts for percentage of population (statistics from the Bureau of Economic and Business Research, at the University of Florida) and the centerline mileage of municipal roadway for each incorporated area from the “2017 City/County Mileage Report” – Florida Department of Transportation prepared in the Spring of each year with data reported as of September 30, 2017. The figures contained herein were calculated using these same reports. This estimate for FY 2022-23 will be sent to the municipalities at the time the County files its official estimate with the Florida Department of Revenue in April 2022.

In FY 2022-23, the estimated net revenue for the Capital Improvement Local Option Gas Tax projected as of March 19, 2021 is \$26.324 million at 95 percent with \$6.844 million to be distributed to the municipalities and \$19.48 million to be distributed to the County (26 percent to the municipalities and 74 percent to the County according to the current

interlocal agreements). The State of Florida is allowed to impose a 7.3 percent administrative fee. The FY 2022-23 estimates, reflects a minor decrease from the current year in fuel tax revenues.

THREE-CENT LOCAL OPTIONAL FUEL TAX – FY 2022-23 PROJECTED MUNICIPAL DISTRIBUTION

JURISDICTION	POPULATION	PERCENTAGE SHARE OF TOTAL PROCEEDS	GAS TAX DISTRIBUTION
Aventura	37,790	0.00498	131,068
Bal Harbour Village	2,920	0.00036	9,531
Bay Harbor Islands	5,908	0.00092	24,317
Biscayne Park	3,218	0.00076	20,008
Coral Gables	50,631	0.01142	300,729
Cutler Bay	45,373	0.00753	198,141
Doral	68,244	0.00986	259,686
El Portal	2,140	0.00053	13,973
Florida City	13,052	0.00239	62,842
Golden Beach	935	0.00036	9,425
Hialeah	238,906	0.03708	976,229
Hialeah Gardens	23,614	0.00376	98,883
Homestead	73,845	0.01236	325,255
Indian Creek Village	84	0.00006	1,504
Medley	842	0.00082	21,701
Miami	478,400	0.07340	1,932,105
Miami Beach	92,502	0.01364	359,040
Miami Gardens	113,628	0.02169	570,995
Miami Lakes	31,106	0.00537	141,307
Miami Shores Village	10,784	0.00257	67,571
Miami Springs	14,192	0.00365	96,082
North BayVillage	8,981	0.00125	32,782
North Miami	63,517	0.01018	268,106
North Miami Beach	45,612	0.00820	215,967
Opa-Locka	18,017	0.00302	79,496
Pinecrest	18,490	0.00459	120,733
South Miami	12,664	0.00254	66,831
Sunny Isles Beach	22,505	0.00296	77,877
Surfside	5,934	0.00099	26,078
Sweetwater	21,499	0.00342	89,900
Village of Key Biscayne	12,887	0.00203	53,526
Village of Palmetto Bay	24,144	0.00565	148,648
Virginia Gardens	2,433	0.00044	11,520
West Miami	7,806	0.00123	32,468
TOTAL- Cities	1,572,603	0.26000	6,844,324

COUNTY LOCAL OPTION FUEL TAX TRANSPORTATION PROJECTS

The County reviews the Capital Improvement Local Option Fuel Tax distribution for the Department of Transportation and Public Works on an annual basis for the most effective use of this limited funding subject to legislative actions taken by the Board of County Commissioners and state statute (\$19.48 million).



TRANSPORTATION IMPROVEMENT PROGRAM (TIP)

PART 2: 5-YEAR PROJECT LISTING

PEOPLE'S TRANSPORTATION PLAN IMPROVEMENTS



PORTMIAMI





TIP • FISCAL YEARS 2022/2023 TO 2026/2027

PEOPLE'S TRANSPORTATION PLAN IMPROVEMENTS

MIAMI-DADE COUNTY DEPARTMENT OF TRANSPORTATION AND PUBLIC WORKS (DTPW)

On the November 5, 2002 ballot, voters approved the People's Transportation Plan (PTP), which provides for a half percent sales surtax to fund major transportation improvements.

The Citizens' Independent Transportation Trust (CITT), a group of citizens who function as an independent decision-making body, was created to oversee the construction and management of the PTP's transportation plan. The Department of Transportation and Public Works (DTPW) has worked closely with the CITT to provide a wide range of roadway and neighborhood improvements.

The plan includes the two categories from the PTP Ordinance that relate to the DTPW; major highway road improvements and neighborhood improvement projects.

MAJOR HIGHWAY ROAD IMPROVEMENT PROJECTS

Major road and bridge projects under construction or scheduled to begin construction include, but are not limited to:

- NW 37 Avenue from North River Drive to NW 79 Street
- SW 137 Avenue from US-1 to SW 200 Street
- SW 137 Avenue from HEFT to US-1
- SW 216 Street from SW 127 Avenue to HEFT

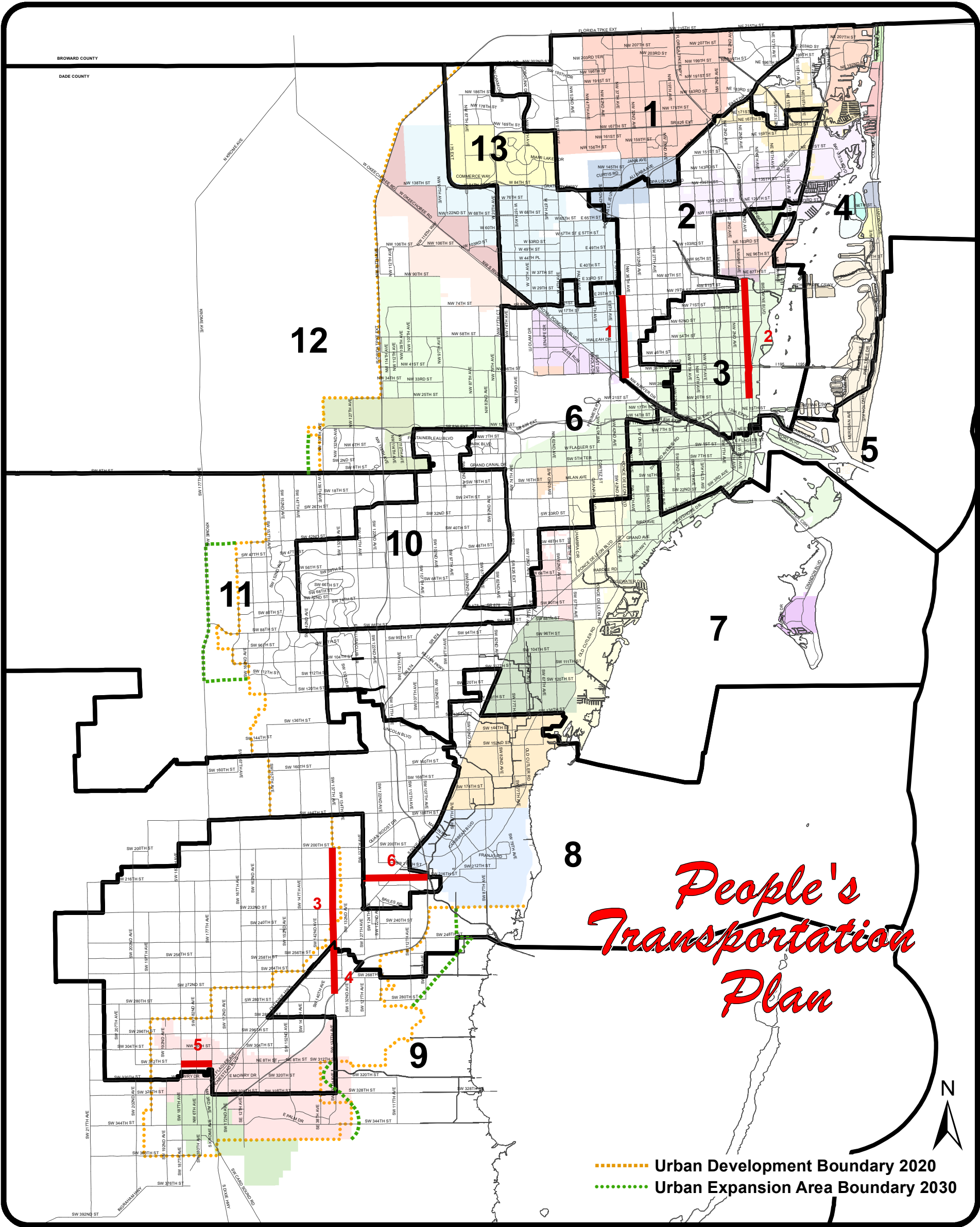
NEIGHBORHOOD IMPROVEMENT PROJECTS

The DTPW, as part of the PTP, has been tasked with coordinating and constructing various categories of Neighborhood Improvement Projects.

To address the various non-site specific categories discussed in the PTP Ordinance, the Department created “The Neighborhood Improvement Projects Formula” to allocate funds. The formula takes into account population in the Unincorporated Municipal Service Area for each commission district, the needs as reported to the Department, and the percentage of maintained arterial and collector lane miles. A portion is then evenly distributed to each district. PTP Neighborhood Improvements include modifications of intersections, resurfacing of local and arterial roads, installation / repairs of guardrails, installation of school flashing signals, enhancement of greenways and bikeways, A.D.A. curb cuts / repairs, pavement markings, roadway lighting, traffic calming, traffic signals, and traffic sign replacement / repair. Such improvements also include replacement / repair of sidewalks, repair / installation of drainage and landscape beautification (including community image enhancements) related to the development, construction, operation or maintenance of roads and bridges in the County or to the expansion, operation or maintenance of bus and fixed guideway system.

The Neighborhood Improvement Projects include:

- Site Specific Neighborhood Improvement Sites
- Non-Site Specific Neighborhood Improvement Sites
- Countywide Neighborhood Improvements
- School Flashing Signals Program



Program of Projects

Commission District 2

1. NW 37th Avenue from North River Drive to NW 79th Street

Commission District 3

2. NE 2nd Avenue from NE 20th Street to West Little River Canal

Commission District 8

3. SW 137th Avenue from US-1 to SW 200th Street
4. SW 137th Avenue from HEFT to US-1
5. SW 312th Street from SW 187th Avenue to SW 177th Avenue


Commission District 9

6. SW 216th Street from SW 127th Avenue to HEFT

MIAMI-DADE TRANSPORTATION PLANNING ORGANIZATION
TRANSPORTATION IMPROVEMENT PROGRAM
PEOPLE'S TRANSPORTATION PLAN (PTP)

Commission District 1

Oliver G. Gilbert, III

TPO Project No	Facility/Project Name		Bicycle Accom.	Type of Work		Project Cost (\$000s)	Prior Years Funding (\$000s)	
Agency Project No	From/Location	To/Location	Length (miles)	Remarks	L RTP Ref			

PW000303	PTP Neighborhood Improvements						Activity /Phase	Funding Source	Proposed Funding (in \$000s)				
			(See NOTE 1 below)	06-09					2022 - 2023	2023 - 2024	2024 - 2025	2025 - 2026	2026 - 2027
303		0.0			\$0	\$7,980							

Yearly Totals					
5 Year TIP Total					\$0


NOTE 1: *PTP NEIGHBORHOOD IMPROVEMENTS* Provided each Commission District with funds for Neighborhood Improvements in the categories listed below and according to an allocation formula based on population, reported needs and County-maintained road lane miles. DTPW continues to coordinate the Neighborhood Improvement Projects with County Commissioners' Offices based on their remaining allocation. Improvement categories include: modifications of intersections; resurfacing of local and arterial roads; installation / repairs of guardrails; installation of school flashing signals, enhancement of greenways and bikeways, A.D.A. curb cuts / repairs, pavement markings, roadway lighting, traffic calming, traffic signals, and traffic sign replacement / repair. Such improvements also include replacement / repair of sidewalks, repair / installation of drainage and landscape beautification (including community image enhancements) related to the development, construction, operation or maintenance of roads and bridges in the County.

NOTE 2: PE = Preliminary Engineering; CST = Construction; FS = Feasibility Study.

MIAMI-DADE TRANSPORTATION PLANNING ORGANIZATION
TRANSPORTATION IMPROVEMENT PROGRAM
PEOPLE'S TRANSPORTATION PLAN (PTP)

Commission District 2

Jean Monestime

TPO Project No	Facility/Project Name		Bicycle Accom.	Type of Work		Project Cost (\$000s)	Prior Years Funding (\$000s)							
Agency Project No	From/Location	To/Location	Length (miles)	Remarks	L RTP Ref									

PW000304 a	NW 37 Avenue		Wide Curb Lane	Widen from 2 to 5 lanes		\$20,252	\$2,665	Activity /Phase	Funding Source	Proposed Funding (in \$000s)				
				Prior Years' Funding as follows: \$1,483,000 for PE, \$1,182,000 for CST.	07-74					2022 - 2023	2023 - 2024	2024 - 2025	2025 - 2026	2026 - 2027
20040330	North River Drive	NW 79 Street	2.7											
								PE	PTP	50	50	50	35	0
								CST	PTP	5,500	5,500	5,500	902	0

PW000305	PTP Neighborhood Improvements					\$0	\$6,140	Activity /Phase	Funding Source	Proposed Funding (in \$000s)				
				2022 - 2023						2023 - 2024	2024 - 2025	2025 - 2026	2026 - 2027	
305		0.0	(See NOTE 1 below)	06-09										

PW000305a	Right-of-Way		Right-of-Way		\$1,490	\$1,370	Activity /Phase	Funding Source	Proposed Funding (in \$000s)				
									2022 - 2023	2023 - 2024	2024 - 2025	2025 - 2026	2026 - 2027
000305a		0.0	R/W acquisition for construction projects	06-09									
							ROW	PTP	60	60	0	0	0

Yearly Totals	\$5,610	\$5,610	\$5,550	\$937	\$0
5 Year TIP Total					\$17,707


NOTE 1: PTP NEIGHBORHOOD IMPROVEMENTS Provided each Commission District with funds for Neighborhood Improvements in the categories listed below and according to an allocation formula based on population, reported needs and County-maintained road lane miles. DTPW continues to coordinate the Neighborhood Improvement Projects with County Commissioners' Offices based on their remaining allocation. Improvement categories include: modifications of intersections; resurfacing of local and arterial roads; installation / repairs of guardrails; installation of school flashing signals, enhancement of greenways and bikeways, A.D.A. curb cuts / repairs, pavement markings, roadway lighting, traffic calming, traffic signals, and traffic sign replacement / repair. Such improvements also include replacement / repair of sidewalks, repair / installation of drainage and landscape beautification (including community image enhancements) related to the development, construction, operation or maintenance of roads and bridges in the County.

NOTE 2: PE = Preliminary Engineering; CST = Construction; FS = Feasibility Study.

MIAMI-DADE TRANSPORTATION PLANNING ORGANIZATION
TRANSPORTATION IMPROVEMENT PROGRAM
PEOPLE'S TRANSPORTATION PLAN (PTP)

Commission District 3

Keon Hardemon

TPO Project No	Facility/Project Name		Bicycle Accom.	Type of Work		Project Cost (\$000s)	Prior Years Funding (\$000s)		
Agency Project No	From/Location	To/Location	Length (miles)	Remarks	L RTP Ref				

PW000447	NE 2 Avenue		Bike Lane	Street/Traffic Operational Improv.		\$34,896	\$24,870	Activity /Phase	Funding Source	Proposed Funding (in \$000s)				
			4.0	Prior Years' Funding as follows: \$24,870,000 for PE/CST. Additional funding in RIF District 2. Additional funding by others.						2022 - 2023	2023 - 2024	2024 - 2025	2025 - 2026	2026 - 2027
000447	NE 20 Street	West Little River Canal				06-09			PE/CST	PTP	3,840	2,200	0	0

PW000309	PTP Neighborhood Improvements								Proposed Funding (in \$000s)				
									2022 - 2023	2023 - 2024	2024 - 2025	2025 - 2026	2026 - 2027
309		0.0	(See NOTE 1 below)	06-09	\$0	\$5,020	Activity /Phase	Funding Source					

Yearly Totals	\$3,840	\$2,200	\$0	\$0	\$0
5 Year TIP Total					\$6,040


NOTE 1: PTP NEIGHBORHOOD IMPROVEMENTS Provided each Commission District with funds for Neighborhood Improvements in the categories listed below and according to an allocation formula based on population, reported needs and County-maintained road lane miles. DTPW continues to coordinate the Neighborhood Improvement Projects with County Commissioners' Offices based on their remaining allocation. Improvement categories include: modifications of intersections; resurfacing of local and arterial roads; installation / repairs of guardrails; installation of school flashing signals, enhancement of greenways and bikeways, A.D.A. curb cuts / repairs, pavement markings, roadway lighting, traffic calming, traffic signals, and traffic sign replacement / repair. Such improvements also include replacement / repair of sidewalks, repair / installation of drainage and landscape beautification (including community image enhancements) related to the development, construction, operation or maintenance of roads and bridges in the County.

NOTE 2: PE = Preliminary Engineering; CST = Construction; FS = Feasibility Study.

MIAMI-DADE TRANSPORTATION PLANNING ORGANIZATION
TRANSPORTATION IMPROVEMENT PROGRAM
PEOPLE'S TRANSPORTATION PLAN (PTP)

Commission District 4

Sally A. Heyman

TPO Project No	Facility/Project Name		Bicycle Accom.	Type of Work		Project Cost (\$000s)	Prior Years Funding (\$000s)	
Agency Project No	From/Location	To/Location	Length (miles)	Remarks	L RTP Ref			

PW000310	PTP Neighborhood Improvements						Activity /Phase	Funding Source	Proposed Funding (in \$000s)				
			(See NOTE 1 below)	06-09					2022 - 2023	2023 - 2024	2024 - 2025	2025 - 2026	2026 - 2027
310		0.0			\$0	\$2,970							

Yearly Totals					
5 Year TIP Total					\$0


NOTE 1: *PTP NEIGHBORHOOD IMPROVEMENTS* Provided each Commission District with funds for Neighborhood Improvements in the categories listed below and according to an allocation formula based on population, reported needs and County-maintained road lane miles. DTPW continues to coordinate the Neighborhood Improvement Projects with County Commissioners' Offices based on their remaining allocation. Improvement categories include: modifications of intersections; resurfacing of local and arterial roads; installation / repairs of guardrails; installation of school flashing signals, enhancement of greenways and bikeways, A.D.A. curb cuts / repairs, pavement markings, roadway lighting, traffic calming, traffic signals, and traffic sign replacement / repair. Such improvements also include replacement / repair of sidewalks, repair / installation of drainage and landscape beautification (including community image enhancements) related to the development, construction, operation or maintenance of roads and bridges in the County.

NOTE 2: PE = Preliminary Engineering; CST = Construction; FS = Feasibility Study.

MIAMI-DADE TRANSPORTATION PLANNING ORGANIZATION
TRANSPORTATION IMPROVEMENT PROGRAM
PEOPLE'S TRANSPORTATION PLAN (PTP)

Commission District 5

Eileen Higgins

TPO Project No	Facility/Project Name		Bicycle Accom.	Type of Work		Project Cost (\$000s)	Prior Years Funding (\$000s)	
Agency Project No	From/Location	To/Location	Length (miles)	Remarks	L RTP Ref			

PW000311	PTP Neighborhood Improvements						Activity /Phase	Funding Source	Proposed Funding (in \$000s)				
			(See NOTE 1 below)	06-09					2022 - 2023	2023 - 2024	2024 - 2025	2025 - 2026	2026 - 2027
311		0.0			\$0	\$2,880							

Yearly Totals					
5 Year TIP Total					\$0


NOTE 1: PTP NEIGHBORHOOD IMPROVEMENTS Provided each Commission District with funds for Neighborhood Improvements in the categories listed below and according to an allocation formula based on population, reported needs and County-maintained road lane miles. DTPW continues to coordinate the Neighborhood Improvement Projects with County Commissioners' Offices based on their remaining allocation. Improvement categories include: modifications of intersections; resurfacing of local and arterial roads; installation / repairs of guardrails; installation of school flashing signals, enhancement of greenways and bikeways, A.D.A. curb cuts / repairs, pavement markings, roadway lighting, traffic calming, traffic signals, and traffic sign replacement / repair. Such improvements also include replacement / repair of sidewalks, repair / installation of drainage and landscape beautification (including community image enhancements) related to the development, construction, operation or maintenance of roads and bridges in the County.

NOTE 2: PE = Preliminary Engineering; CST = Construction; FS = Feasibility Study.

MIAMI-DADE TRANSPORTATION PLANNING ORGANIZATION
TRANSPORTATION IMPROVEMENT PROGRAM
PEOPLE'S TRANSPORTATION PLAN (PTP)

Commission District 6

Rebeca Sosa

TPO Project No	Facility/Project Name		Bicycle Accom.	Type of Work		Project Cost (\$000s)	Prior Years Funding (\$000s)	
Agency Project No	From/Location	To/Location	Length (miles)	Remarks	L RTP Ref			

PW000314	PTP Neighborhood Improvements						Activity /Phase	Funding Source	Proposed Funding (in \$000s)				
			(See NOTE 1 below)	06-09					2022 - 2023	2023 - 2024	2024 - 2025	2025 - 2026	2026 - 2027
314		0.0			\$0	\$5,840							

Yearly Totals					
5 Year TIP Total					\$0


NOTE 1: *PTP NEIGHBORHOOD IMPROVEMENTS* Provided each Commission District with funds for Neighborhood Improvements in the categories listed below and according to an allocation formula based on population, reported needs and County-maintained road lane miles. DTPW continues to coordinate the Neighborhood Improvement Projects with County Commissioners' Offices based on their remaining allocation. Improvement categories include: modifications of intersections; resurfacing of local and arterial roads; installation / repairs of guardrails; installation of school flashing signals, enhancement of greenways and bikeways, A.D.A. curb cuts / repairs, pavement markings, roadway lighting, traffic calming, traffic signals, and traffic sign replacement / repair. Such improvements also include replacement / repair of sidewalks, repair / installation of drainage and landscape beautification (including community image enhancements) related to the development, construction, operation or maintenance of roads and bridges in the County.

NOTE 2: PE = Preliminary Engineering; CST = Construction; FS = Feasibility Study.

MIAMI-DADE TRANSPORTATION PLANNING ORGANIZATION
TRANSPORTATION IMPROVEMENT PROGRAM
PEOPLE'S TRANSPORTATION PLAN (PTP)

Commission District 7

Raquel A. Regalado

TPO Project No	Facility/Project Name		Bicycle Accom.	Type of Work		Project Cost (\$000s)	Prior Years Funding (\$000s)	
Agency Project No	From/Location	To/Location	Length (miles)	Remarks	L RTP Ref			

PW000319	PTP Neighborhood Improvements						Activity /Phase	Funding Source	Proposed Funding (in \$000s)				
			(See NOTE 1 below)	06-09					2022 - 2023	2023 - 2024	2024 - 2025	2025 - 2026	2026 - 2027
319		0.0			\$0	\$10,580							

Yearly Totals					
5 Year TIP Total					\$0


NOTE 1: PTP NEIGHBORHOOD IMPROVEMENTS Provided each Commission District with funds for Neighborhood Improvements in the categories listed below and according to an allocation formula based on population, reported needs and County-maintained road lane miles. DTPW continues to coordinate the Neighborhood Improvement Projects with County Commissioners' Offices based on their remaining allocation. Improvement categories include: modifications of intersections; resurfacing of local and arterial roads; installation / repairs of guardrails; installation of school flashing signals, enhancement of greenways and bikeways, A.D.A. curb cuts / repairs, pavement markings, roadway lighting, traffic calming, traffic signals, and traffic sign replacement / repair. Such improvements also include replacement / repair of sidewalks, repair / installation of drainage and landscape beautification (including community image enhancements) related to the development, construction, operation or maintenance of roads and bridges in the County.

NOTE 2: PE = Preliminary Engineering; CST = Construction; FS = Feasibility Study.

MIAMI-DADE TRANSPORTATION PLANNING ORGANIZATION
TRANSPORTATION IMPROVEMENT PROGRAM
PEOPLE'S TRANSPORTATION PLAN (PTP)

Commission District 8

Danielle Cohen Higgins

TPO Project No	Facility/Project Name		Bicycle Accom.	Type of Work		Project Cost (\$000s)	Prior Years Funding (\$000s)							
Agency Project No	From/Location	To/Location	Length (miles)	Remarks	L RTP Ref									

PW20040343	SW 137 Avenue	Bike Lane	Completion as two (2) continuous lanes		\$20,873	\$18,780	Activity /Phase	Funding Source	Proposed Funding (in \$000s)				
			Prior Years' Funding as follows: \$2,859,000 for PE, \$15,921,000 for CST. Additional funding in RIF District 6.	06-09					2022 - 2023	2023 - 2024	2024 - 2025	2025 - 2026	2026 - 2027
20040343	US-1 SW 200 Street	3.0					CST	PTP	1,500	0	0	0	0

PW20040344	SW 137 Avenue			Widen from 2 to 4 lanes		\$10,070	\$9,644	Activity /Phase	Funding Source	Proposed Funding (in \$000s)				
	SR-821 (HEFT) US-1		1.7	Prior Years' Funding as follows: \$814,000 for PE, \$8,830,000 for CST. Additional funding in RIF District 6. Additional funding by others. Construction completed.						06-09	2022 - 2023	2023 - 2024	2024 - 2025	2025 - 2026
20040344														

PW20040342	SW 312 Street (Campbell)			Widen to 5 lanes		\$3,454	\$11	Activity /Phase	Funding Source	Proposed Funding (in \$000s)				
										2022 - 2023	2023 - 2024	2024 - 2025	2025 - 2026	2026 - 2027
20040342	SW 187 Avenue	SW 177 Avenue	1.0	Prior Years' Funding as follows: \$11,000 for PE.		06-09								
								CST	PTP	0	0	0	3,443	0

PW000320	PTP Neighborhood Improvements				\$0	\$12,050	Activity /Phase	Funding Source	Proposed Funding (in \$000s)				
									2022 - 2023	2023 - 2024	2024 - 2025	2025 - 2026	2026 - 2027
320		0.0	(See NOTE 1 below)	06-09									


NOTE 1: PTP NEIGHBORHOOD IMPROVEMENTS Provided each Commission District with funds for Neighborhood Improvements in the categories listed below and according to an allocation formula based on population, reported needs and County-maintained road lane miles. DTPW continues to coordinate the Neighborhood Improvement Projects with County Commissioners' Offices based on their remaining allocation. Improvement categories include: modifications of intersections; resurfacing of local and arterial roads; installation / repairs of guardrails; installation of school flashing signals, enhancement of greenways and bikeways, A.D.A. curb cuts / repairs, pavement markings, roadway lighting, traffic calming, traffic signals, and traffic sign replacement / repair. Such improvements also include replacement / repair of sidewalks, repair / installation of drainage and landscape beautification (including community image enhancements) related to the development, construction, operation or maintenance of roads and bridges in the County.

NOTE 2: PE = Preliminary Engineering; CST = Construction; FS = Feasibility Study.

MIAMI-DADE TRANSPORTATION PLANNING ORGANIZATION
TRANSPORTATION IMPROVEMENT PROGRAM
PEOPLE'S TRANSPORTATION PLAN (PTP)

Commission District 8

Danielle Cohen Higgins

TPO Project No	Facility/Project Name		Bicycle Accom.	Type of Work		Project Cost (\$000s)	Prior Years Funding (\$000s)	
Agency Project No	From/Location	To/Location	Length (miles)	Remarks	L RTP Ref			

PW000320a	Right-of-Way		Right-of-Way		\$13,179	\$12,652	Activity /Phase	Funding Source	Proposed Funding (in \$000s)				
			R/W acquisition for construction projects	06-09					2022 - 2023	2023 - 2024	2024 - 2025	2025 - 2026	2026 - 2027
000320a		0.0					ROW	PTP	377	150	0	0	0

Yearly Totals	\$1,877	\$150	\$0	\$3,443	\$0
5 Year TIP Total					\$5,470


NOTE 1: PTP NEIGHBORHOOD IMPROVEMENTS Provided each Commission District with funds for Neighborhood Improvements in the categories listed below and according to an allocation formula based on population, reported needs and County-maintained road lane miles. DTPW continues to coordinate the Neighborhood Improvement Projects with County Commissioners' Offices based on their remaining allocation. Improvement categories include: modifications of intersections; resurfacing of local and arterial roads; installation / repairs of guardrails; installation of school flashing signals, enhancement of greenways and bikeways, A.D.A. curb cuts / repairs, pavement markings, roadway lighting, traffic calming, traffic signals, and traffic sign replacement / repair. Such improvements also include replacement / repair of sidewalks, repair / installation of drainage and landscape beautification (including community image enhancements) related to the development, construction, operation or maintenance of roads and bridges in the County.

NOTE 2: PE = Preliminary Engineering; CST = Construction; FS = Feasibility Study.

MIAMI-DADE TRANSPORTATION PLANNING ORGANIZATION
TRANSPORTATION IMPROVEMENT PROGRAM
PEOPLE'S TRANSPORTATION PLAN (PTP)

Commission District 9

Kionne L. McGhee

TPO Project No	Facility/Project Name		Bicycle Accom.	Type of Work		Project Cost (\$000s)	Prior Years Funding (\$000s)							
Agency Project No	From/Location	To/Location	Length (miles)	Remarks	L RTP Ref									

PW20040348	SW 216 Street		Bike Lane	Curb & Gutter, Traffic Operational Improv.		\$14,121	\$12,259	Activity /Phase	Funding Source	Proposed Funding (in \$000s)				
				Prior Years' Funding as follows: \$2,074,000 for PE, \$10,185,000 for CST. Additional funding in RIF District 6. Additional funding by others.	06-09					2022 - 2023	2023 - 2024	2024 - 2025	2025 - 2026	2026 - 2027
20040348	SW 127 Avenue	HEFT	2.0					CST	PTP	1,357	0	0	0	0

PW000322	PTP Neighborhood Improvements					\$0	\$8,230	Activity /Phase	Funding Source	Proposed Funding (in \$000s)				
					06-09					2022 - 2023	2023 - 2024	2024 - 2025	2025 - 2026	2026 - 2027
322			0.0	(See NOTE 1 below)										

Yearly Totals	\$1,357	\$0	\$0	\$0	\$0
5 Year TIP Total					\$1,357


NOTE 1: PTP NEIGHBORHOOD IMPROVEMENTS Provided each Commission District with funds for Neighborhood Improvements in the categories listed below and according to an allocation formula based on population, reported needs and County-maintained road lane miles. DTPW continues to coordinate the Neighborhood Improvement Projects with County Commissioners' Offices based on their remaining allocation. Improvement categories include: modifications of intersections; resurfacing of local and arterial roads; installation / repairs of guardrails; installation of school flashing signals, enhancement of greenways and bikeways, A.D.A. curb cuts / repairs, pavement markings, roadway lighting, traffic calming, traffic signals, and traffic sign replacement / repair. Such improvements also include replacement / repair of sidewalks, repair / installation of drainage and landscape beautification (including community image enhancements) related to the development, construction, operation or maintenance of roads and bridges in the County.

NOTE 2: PE = Preliminary Engineering; CST = Construction; FS = Feasibility Study.

MIAMI-DADE TRANSPORTATION PLANNING ORGANIZATION
TRANSPORTATION IMPROVEMENT PROGRAM
PEOPLE'S TRANSPORTATION PLAN (PTP)

Commission District 10

Sen. Javier D. Souto

TPO Project No	Facility/Project Name		Bicycle Accom.	Type of Work		Project Cost (\$000s)	Prior Years Funding (\$000s)	
Agency Project No	From/Location	To/Location	Length (miles)	Remarks	L RTP Ref			

PW000323	PTP Neighborhood Improvements						Activity /Phase	Funding Source	Proposed Funding (in \$000s)				
			(See NOTE 1 below)	06-09					2022 - 2023	2023 - 2024	2024 - 2025	2025 - 2026	2026 - 2027
323		0.0			\$0	\$8,360							

Yearly Totals					
5 Year TIP Total					\$0


NOTE 1: *PTP NEIGHBORHOOD IMPROVEMENTS* Provided each Commission District with funds for Neighborhood Improvements in the categories listed below and according to an allocation formula based on population, reported needs and County-maintained road lane miles. DTPW continues to coordinate the Neighborhood Improvement Projects with County Commissioners' Offices based on their remaining allocation. Improvement categories include: modifications of intersections; resurfacing of local and arterial roads; installation / repairs of guardrails; installation of school flashing signals, enhancement of greenways and bikeways, A.D.A. curb cuts / repairs, pavement markings, roadway lighting, traffic calming, traffic signals, and traffic sign replacement / repair. Such improvements also include replacement / repair of sidewalks, repair / installation of drainage and landscape beautification (including community image enhancements) related to the development, construction, operation or maintenance of roads and bridges in the County.

NOTE 2: PE = Preliminary Engineering; CST = Construction; FS = Feasibility Study.

MIAMI-DADE TRANSPORTATION PLANNING ORGANIZATION
TRANSPORTATION IMPROVEMENT PROGRAM
PEOPLE'S TRANSPORTATION PLAN (PTP)

Commission District 11

Joe A. Martinez

TPO Project No	Facility/Project Name		Bicycle Accom.	Type of Work		Project Cost (\$000s)	Prior Years Funding (\$000s)	
Agency Project No	From/Location	To/Location	Length (miles)	Remarks	L RTP Ref			

PW000325	PTP Neighborhood Improvements				\$0	\$7,790	Activity /Phase	Funding Source	Proposed Funding (in \$000s)				
									2022 - 2023	2023 - 2024	2024 - 2025	2025 - 2026	2026 - 2027
325		0.0	(See NOTE 1 below)	06-09									

Yearly Totals					
5 Year TIP Total					\$0


NOTE 1: *PTP NEIGHBORHOOD IMPROVEMENTS* Provided each Commission District with funds for Neighborhood Improvements in the categories listed below and according to an allocation formula based on population, reported needs and County-maintained road lane miles. DTPW continues to coordinate the Neighborhood Improvement Projects with County Commissioners' Offices based on their remaining allocation. Improvement categories include: modifications of intersections; resurfacing of local and arterial roads; installation / repairs of guardrails; installation of school flashing signals, enhancement of greenways and bikeways, A.D.A. curb cuts / repairs, pavement markings, roadway lighting, traffic calming, traffic signals, and traffic sign replacement / repair. Such improvements also include replacement / repair of sidewalks, repair / installation of drainage and landscape beautification (including community image enhancements) related to the development, construction, operation or maintenance of roads and bridges in the County.

NOTE 2: PE = Preliminary Engineering; CST = Construction; FS = Feasibility Study.

MIAMI-DADE TRANSPORTATION PLANNING ORGANIZATION
TRANSPORTATION IMPROVEMENT PROGRAM
PEOPLE'S TRANSPORTATION PLAN (PTP)

Commission District 12

Jose "Pepe" Diaz

TPO Project No	Facility/Project Name		Bicycle Accom.	Type of Work		Project Cost (\$000s)	Prior Years Funding (\$000s)	
Agency Project No	From/Location	To/Location	Length (miles)	Remarks	L RTP Ref			

PW000327	PTP Neighborhood Improvements						Activity /Phase	Funding Source	Proposed Funding (in \$000s)				
			(See NOTE 1 below)	06-09					2022 - 2023	2023 - 2024	2024 - 2025	2025 - 2026	2026 - 2027
327		0.0			\$0	\$9,460							

Yearly Totals					
5 Year TIP Total					\$0


NOTE 1: *PTP NEIGHBORHOOD IMPROVEMENTS* Provided each Commission District with funds for Neighborhood Improvements in the categories listed below and according to an allocation formula based on population, reported needs and County-maintained road lane miles. DTPW continues to coordinate the Neighborhood Improvement Projects with County Commissioners' Offices based on their remaining allocation. Improvement categories include: modifications of intersections; resurfacing of local and arterial roads; installation / repairs of guardrails; installation of school flashing signals, enhancement of greenways and bikeways, A.D.A. curb cuts / repairs, pavement markings, roadway lighting, traffic calming, traffic signals, and traffic sign replacement / repair. Such improvements also include replacement / repair of sidewalks, repair / installation of drainage and landscape beautification (including community image enhancements) related to the development, construction, operation or maintenance of roads and bridges in the County.

NOTE 2: PE = Preliminary Engineering; CST = Construction; FS = Feasibility Study.

MIAMI-DADE TRANSPORTATION PLANNING ORGANIZATION
TRANSPORTATION IMPROVEMENT PROGRAM
PEOPLE'S TRANSPORTATION PLAN (PTP)

Commission District 13

René Garcia

TPO Project No	Facility/Project Name		Bicycle Accom.	Type of Work		Project Cost (\$000s)	Prior Years Funding (\$000s)	
Agency Project No	From/Location	To/Location	Length (miles)	Remarks	L RTP Ref			

PW000329	PTP Neighborhood Improvements				\$0	\$4,130	Activity /Phase	Funding Source	Proposed Funding (in \$000s)				
									2022 - 2023	2023 - 2024	2024 - 2025	2025 - 2026	2026 - 2027
329		0.0	(See NOTE 1 below)	06-09									


Yearly Totals					
5 Year TIP Total					\$0

NOTE 1: *PTP NEIGHBORHOOD IMPROVEMENTS* Provided each Commission District with funds for Neighborhood Improvements in the categories listed below and according to an allocation formula based on population, reported needs and County-maintained road lane miles. DTPW continues to coordinate the Neighborhood Improvement Projects with County Commissioners' Offices based on their remaining allocation. Improvement categories include: modifications of intersections; resurfacing of local and arterial roads; installation / repairs of guardrails; installation of school flashing signals, enhancement of greenways and bikeways, A.D.A. curb cuts / repairs, pavement markings, roadway lighting, traffic calming, traffic signals, and traffic sign replacement / repair. Such improvements also include replacement / repair of sidewalks, repair / installation of drainage and landscape beautification (including community image enhancements) related to the development, construction, operation or maintenance of roads and bridges in the County.

NOTE 2: PE = Preliminary Engineering; CST = Construction; FS = Feasibility Study.

MIAMI-DADE TRANSPORTATION PLANNING ORGANIZATION
TRANSPORTATION IMPROVEMENT PROGRAM
PEOPLE'S TRANSPORTATION PLAN (PTP)

Major Highway and Road Improvements (Countywide)

TPO Project No	Facility/Project Name		Bicycle Accom.	Type of Work		Project Cost (\$000s)	Prior Years Funding (\$000s)		
Agency Project No	From/Location	To/Location	Length (miles)	Remarks	L RTP Ref				

PW000330	Advanced Traffic Mngmnt. System (A.T.M.S.)		ATMS to provide improved traffic flow				Activity /Phase	Funding Source	Proposed Funding (in \$000s)				
									2022 - 2023	2023 - 2024	2024 - 2025	2025 - 2026	2026 - 2027
330		0.0	Includes new Traffic Control Center.	06-09	\$49,025	\$47,452							
							CST	PTP	728	520	325	0	0


Yearly Totals	\$728	\$520	\$325	\$0	\$0
5 Year TIP Total					\$1,573

NOTE 1: PTP NEIGHBORHOOD IMPROVEMENTS Provided each Commission District with funds for Neighborhood Improvements in the categories listed below and according to an allocation formula based on population, reported needs and County-maintained road lane miles. DTPW continues to coordinate the Neighborhood Improvement Projects with County Commissioners' Offices based on their remaining allocation. Improvement categories include: modifications of intersections; resurfacing of local and arterial roads; installation / repairs of guardrails; installation of school flashing signals, enhancement of greenways and bikeways, A.D.A. curb cuts / repairs, pavement markings, roadway lighting, traffic calming, traffic signals, and traffic sign replacement / repair. Such improvements also include replacement / repair of sidewalks, repair / installation of drainage and landscape beautification (including community image enhancements) related to the development, construction, operation or maintenance of roads and bridges in the County.

NOTE 2: PE = Preliminary Engineering; CST = Construction; FS = Feasibility Study.

MIAMI-DADE TRANSPORTATION PLANNING ORGANIZATION
TRANSPORTATION IMPROVEMENT PROGRAM
PEOPLE'S TRANSPORTATION PLAN (PTP)

Neighborhood Improvements (Countywide)

TPO Project No	Facility/Project Name		Bicycle Accom.	Type of Work		Project Cost (\$000s)	Prior Years Funding (\$000s)							
Agency Project No	From/Location	To/Location	Length (miles)	Remarks	L RTP Ref									

PW000440	School Flashing Signals				\$14,736	\$13,764	Activity /Phase	Funding Source	Proposed Funding (in \$000s)				
			Program amended to include dynamic speed feedback signs as added safety feature to promote awareness of speeds around schools.	06-09					2022 - 2023	2023 - 2024	2024 - 2025	2025 - 2026	2026 - 2027
440		0.0					PE/CST	PTP	972	0	0	0	0

PW000337	Arterial Roadway Improvements		Resurfacing, sidewalks and drainage on arterial roads		\$1,406	\$1,406	Activity /Phase	Funding Source	Proposed Funding (in \$000s)				
				06-09					2022 - 2023	2023 - 2024	2024 - 2025	2025 - 2026	2026 - 2027
337		0.0		06-09	\$1,406	\$1,406	Activity /Phase	Funding Source	2022 - 2023	2023 - 2024	2024 - 2025	2025 - 2026	2026 - 2027


PW000338	Street Light Retrofits		Safety retrofitting of existing street		\$5,919	\$5,112	Activity /Phase	Funding Source	Proposed Funding (in \$000s)				
									2022 - 2023	2023 - 2024	2024 - 2025	2025 - 2026	2026 - 2027
338	Various locations	0.0	Lighting to meet new safety standards	06-09									
							PE/CST	PTP	807	0	0	0	0

Yearly Totals	\$1,779	\$0	\$0	\$0	\$0
5 Year TIP Total					\$1,779

NOTE 1: PTP NEIGHBORHOOD IMPROVEMENTS Provided each Commission District with funds for Neighborhood Improvements in the categories listed below and according to an allocation formula based on population, reported needs and County-maintained road lane miles. DTPW continues to coordinate the Neighborhood Improvement Projects with County Commissioners' Offices based on their remaining allocation. Improvement categories include: modifications of intersections; resurfacing of local and arterial roads; installation / repairs of guardrails; installation of school flashing signals, enhancement of greenways and bikeways, A.D.A. curb cuts / repairs, pavement markings, roadway lighting, traffic calming, traffic signals, and traffic sign replacement / repair. Such improvements also include replacement / repair of sidewalks, repair / installation of drainage and landscape beautification (including community image enhancements) related to the development, construction, operation or maintenance of roads and bridges in the County.

NOTE 2: PE = Preliminary Engineering; CST = Construction; FS = Feasibility Study.

MIAMI-DADE TRANSPORTATION PLANNING ORGANIZATION
TRANSPORTATION IMPROVEMENT PROGRAM
PEOPLE'S TRANSPORTATION PLAN (PTP)

TPO Project No	Facility/Project Name		Bicycle Accom.	Type of Work		Project Cost (\$000s)	Prior Years Funding (\$000s)	
Agency Project No	From/Location	To/Location	Length (miles)	Remarks	L RTP Ref			

TOTAL COST - ALL PROJECTS

Yearly Totals	Proposed Funding (in \$000s)				
	2022 - 2023	2023 - 2024	2024 - 2025	2025 - 2026	2026 - 2027
	\$15,191	\$8,480	\$5,875	\$4,380	\$0
5 Year TIP Total					\$33,926

NOTE 1: *PTP NEIGHBORHOOD IMPROVEMENTS* Provided each Commission District with funds for Neighborhood Improvements in the categories listed below and according to an allocation formula based on population, reported needs and County-maintained road lane miles. DTPW continues to coordinate the Neighborhood Improvement Projects with County Commissioners' Offices based on their remaining allocation. Improvement categories include: modifications of intersections; resurfacing of local and arterial roads; installation / repairs of guardrails; installation of school flashing signals, enhancement of greenways and bikeways, A.D.A. curb cuts / repairs, pavement markings, roadway lighting, traffic calming, traffic signals, and traffic sign replacement / repair. Such improvements also include replacement / repair of sidewalks, repair / installation of drainage and landscape beautification (including community image enhancements) related to the development, construction, operation or maintenance of roads and bridges in the County.

NOTE 2: PE = Preliminary Engineering; CST = Construction; FS = Feasibility Study.



TRANSPORTATION IMPROVEMENT PROGRAM (TIP) PART 2: 5-YEAR PROJECT LISTING

PRIVATE SECTOR IMPROVEMENTS



PORTMIAMI



Private Sector

TPO
Miami-Dade Transportation
Planning Organization



TIP • FISCAL YEARS 2022/2023 TO 2026/2027
PRIVATE SECTOR IMPROVEMENTS

MIAMI-DADE COUNTY DEPARTMENT OF TRANSPORTATION AND PUBLIC WORKS (DTPW)

The Private Sector Improvements Program addresses road improvement commitments to be made by private developers during the regional and local development approval process.

The improvements listed are necessary to help mitigate traffic impacts of specific large development projects such as Developments of Regional Impact (DRI) and other zoning requests reviewed by the Miami-Dade County Development Impact Committee (DIC) and approved by the Community Zoning Appeals Board (CZAB) or the Board of County Commissioners (BCC). These road improvement commitments are contained in County Commission zoning resolutions and/or documents proffered by development interests to the Commission. In some cases, especially DRI development orders, sketch drawings of the improvements are attached to these legal documents. The last column of the table in this section contains either the Commission Resolution Number or the official record book/page number associated with each improvement.

Unlike other parts of the TIP, the construction of improvements in this section are normally not linked to specific dates, but instead, are usually dependent upon the construction schedule of a specific development project, which can vary considerably according to the market and other conditions.

This section addresses road improvement commitments to be made by private developers as part of the land development process.



MIAMI-DADE TRANSPORTATION PLANNING ORGANIZATION
TRANSPORTATION IMPROVEMENT PROGRAM
IMPROVEMENTS BY PRIVATE SECTOR

Construction in Lieu of Road Impact Fee District 3

TPO Project No	Facility/Project Name	Length (miles)	Type of Work	LRTP Ref	Project Cost (\$000s)	Prior Years Funding (\$000s)	Constr. Year	Compl (Y/N)	Zoning Applicant Name	Commission Res. or Covenant Ord. Pg. #
Agency Project No	From /Location To /Location		Remarks						Zoning Application No.	
PS0000321	NE 151 Street	0.8	Widen from 4 to 6 lanes	07-46	\$6,665			N	Oleta Partners LLC (Sole Mia)	
0000321	Biscayne Boulevard Bay Vista Boulevard									

MIAMI-DADE TRANSPORTATION PLANNING ORGANIZATION
TRANSPORTATION IMPROVEMENT PROGRAM
IMPROVEMENTS BY PRIVATE SECTOR

Construction in Lieu of Road Impact Fee District 4

TPO Project No	Facility/Project Name	Length (miles)	Type of Work	LRTP Ref	Project Cost (\$000s)	Prior Years Funding (\$000s)	Constr. Year	Compl (Y/N)	Zoning Applicant Name	Commission Res. or Covenant Ord. Pg. #
Agency Project No	From /Location To /Location		Remarks						Zoning Application No.	
PS0000014	NW 122 Avenue	1.0	New construction: 2 lanes	06-10	\$2,500			Y	Steven D. Robinson (Beacon Lakes DRI)	Z-11-02
14	NW 25 Street NW 41 Street									

MIAMI-DADE TRANSPORTATION PLANNING ORGANIZATION
TRANSPORTATION IMPROVEMENT PROGRAM
IMPROVEMENTS BY PRIVATE SECTOR

Construction in Lieu of Road Impact Fee District 5

TPO Project No	Facility/Project Name	Length (miles)	Type of Work	LRTP Ref	Project Cost (\$000s)	Prior Years Funding (\$000s)	Constr. Year	Compl (Y/N)	Zoning Applicant Name	Commission Res. or Covenant Ord. Pg. #
Agency Project No	From /Location To /Location		Remarks						Zoning Application No.	
PS0000017	SW 137 Avenue	1.0	Widen to 6 lanes	07-54	\$100			N	Gunhild Milner, et al	OR Book 19518. pg. 1218
17	Sunset Drive Kendall Drive		Prior to issuance of first C.O.						Kendall Town Center	

MIAMI-DADE TRANSPORTATION PLANNING ORGANIZATION
TRANSPORTATION IMPROVEMENT PROGRAM
IMPROVEMENTS BY PRIVATE SECTOR

Subdivision Improvements

TPO Project No	Facility/Project Name	Length (miles)	Type of Work	L RTP Ref	Project Cost (\$000s)	Prior Years Funding (\$000s)	Constr. Year	Compl (Y/N)	Zoning Applicant Name	Commission Res. or Covenant Ord. Pg. #
Agency Project No	From /Location To /Location		Remarks						Zoning Application No.	
PS0000110	NW 25 Street (South side)	0.5	2 lanes of 4 lanes divided	07-142				N	Beacon Lake Phase 2	PB 165 Page 80
110	NW 127 Avenue NW 132 Place									
PS0000117 A	Kendall Drive/SW 88 Street	0.3	Widen to 6 lanes	06-09				N	Kendall Commons	PB 166 Pg 73
0000117A	SW 167 Avenue SW 162 Avenue									
PS0000303	SW 280 Street	1.0	Modification of existing improvements	06-09				N	Mandarin Square	
303	SW 142 Avenue SW 152 Avenue		Pending Final Plat approval						T-22106	
PS0000313	SW 232 Street (South side)	0.5	1/2 of R4.4 (R4.4 four lane divided)	06-09				Y	MC Estates Subdivision	PB 167 Page 34
313	SW 112 Avenue SW 107 Avenue									



TRANSPORTATION IMPROVEMENT PROGRAM (TIP)

PART 2: 5-YEAR PROJECT LISTING

AVIATION ON-SITE IMPROVEMENTS



PORTMIAMI



Private Sector

TPO
Miami-Dade Transportation
Planning Organization



TIP • FISCAL YEARS 2022/2023 TO 2026/2027
AVIATION ON-SITE IMPROVEMENTS
MIAMI-DADE COUNTY AVIATION DEPARTMENT



South Terminal Gate and Apron Expansion


The Miami-Dade County Transportation Improvement Program includes capital improvements for the Aviation Department for the continued development of Miami International Airport (MIA) and the General Aviation Airports (GAA) – Miami Opa-Locka Executive Airport (OPF), Miami Executive Airport (TMB), Miami Homestead General Aviation Airport (X51) & Dade-Collier Training and Transition Airport (TNT). The funding for this program is primarily from revenue generated by the Aviation Department and from Federal and State grants.

Major projects at Miami-Dade County's airports include phases of the following:


	DOLLARS IN MILLIONS (FUNDED)
MIA - Perimeter Road Widening Realignment & Bridge Replacement	\$27.54
MIA - Terminal Wide Re-Roofing, Drains and Scuppers	\$119.70
MIA - Central Terminal Phase 1 (E Thru F Connector and Cc F Infill)	\$55.72
MIA - South Terminal Expansion East Phase 1 (New Gates)	\$55.86
MIA - South Terminal Apron & Utilities Modification/Expansion & GSE Facility	\$50.44
MIA - Employee Parking Garage	\$102.95
MIA - New Fuel Storage - (4 th Tank)	\$19.75
MIA - New Concourse F	\$634.54
MIA - Concourse G Demolition	\$30.07
MIA - Central Base Apron and Utilities Modification and Expansion (Phase 1 & 2)	\$108.48
MIA - Airport Operations Center (AOC)	\$24.49
MIA - Runway 9-27 Rehabilitation	\$53.36
MIA- North and Central Terminal Passenger Boarding Bridges - Phase 1	\$70.05
MIA- Central Base AOA Gate	\$10.44
MIA - North Terminal Gate Optimization Phase 1 & 2	\$29.94
MIA- Concourse H Glazing, Curtain Wall Assessment and Corrective Action	\$36.47
MIA- Security Checkpoint Equipment Replacement	\$30.00
MIA- Lower Concourse E 400 Hz Upgrades	\$1.06
MIA Central Terminal Ticket Counters Replacement	\$37.99
MIA - Concourse F refurbishment Phase 2	\$42.21
GAA - X51 Security Enhancements and Upgrades	\$2.70
GAA - OPF Taxiways / Apron Rehabilitation and Repair	\$1.25

	DOLLARS IN MILLIONS (FUNDED)
GAA - OPF Upgrade Runway 9/27 Rehabilitation	\$33.35
GAA - OPF Engine Run-Up Pad	\$7.59
GAA - TMB RIM HS1 with Taxiway H West Extension to Threshold	\$18.55
GAA - TMB South Apron Expansion & New Taxi Lane	\$17.76
GAA - TMB Pave Shoulders for Runway 9L/27R	\$2.00
TOTAL	\$1,624.26


MIAMI-DADE TRANSPORTATION PLANNING ORGANIZATION
TRANSPORTATION IMPROVEMENT PROGRAM
AVIATION DEVELOPMENT
(All Projects are at Miami International Airport - MIA and General Aviation Airports)

TPO Project No	Facility/Project Name	Type of Work	L RTP Ref	Project Cost (\$000s)	Prior Years Funding (\$000s)	Construction Year	FDOT Work Program Number	Federal Aid Number	
Agency Project No	Detailed Project Description								
	Status	Remarks/Comments							
AP4385411	MIA TERMINAL E TO F LIFE SAFETY	Life Safety Upgrades	AC-05	\$1,400	\$700	2021	438541-1		
4385411	Upgrade life safety equipment from the existing Terminal E to Terminal to address life safety gaps, NOVs, and to ensure compliance with life safety standards (MDAD Project # W064A).								
	A/E Procurement					Activity /Phase	Funding Source	Proposed Funding (in \$000s)	
								2022 - 2023	2023 - 2024
								2024 - 2025	2025 - 2026
								2026 - 2027	
APAA001A	OPF Taxiways/Apron Rehabilitation and Repairs	Rehabilitate/Repair Taxiway and Apron Pavement	AC-05	\$1,250	\$1,000	2021	444112-1		
AA001A	Rehabilitation of Taxiways Y & D airfield pavements south of Runway 12-30 at OPF. The work includes survey & layout, milling, proof roll and prime exposed base, resurfacing and replacement of markings & striping. The project is to preserve airport assets. 2019 FDOT Pavement Report shows PCI of 56 ("Poor") for Aprons and 61 ("Fair") for Taxiways at OPF.								
	Planning	Work will be completed under RM-6-19/20 Pavement Repairs Contract				Activity /Phase	Funding Source	Proposed Funding (in \$000s)	
								2022 - 2023	2023 - 2024
								2024 - 2025	2025 - 2026
								2026 - 2027	
						CONSTRUCTION	DPTO	0	0
						CONSTRUCTION	LF	0	0
APAA054A	MIA Runway 9-27 Pavement Rehabilitation	Pavement Rehabilitation of Runway	AC-05	\$48,430	\$3,806	2024	PFL0013423		
AA054A	Pavement rehabilitation of MIA Runway 9-27 to include mill and overlay, grooving, airfield lighting refurbishments and transformer replacements for the airfield lighting system and navigational aids, movement and pavement markings.								
	A/E Procurement	MDAD will apply for federal funding for design and construction.				Activity /Phase	Funding Source	Proposed Funding (in \$000s)	
								2022 - 2023	2023 - 2024
								2024 - 2025	2025 - 2026
								2026 - 2027	
						CONSTRUCTION	DPTO	0	5,833
						CONSTRUCTION	LF	0	5,833


MIAMI-DADE TRANSPORTATION PLANNING ORGANIZATION
TRANSPORTATION IMPROVEMENT PROGRAM
AVIATION DEVELOPMENT
 (All Projects are at Miami International Airport - MIA and General Aviation Airports)

TPO Project No	Facility/Project Name	Type of Work	L RTP Ref	Project Cost (\$000s)	Prior Years Funding (\$000s)	Construction Year	FDOT Work Program Number	Federal Aid Number		
Agency Project No	Detailed Project Description									
	Status	Remarks/Comments								
APAA157A	TMB Replace Pedestrian Gates	Security Enhancements (access control)	AC-05	\$60	\$48	2021	446979-1			
AA157A	Replacement of twenty (20) AOA Pedestrian gates with new improved resistant gate & gate frames. with automatic hydraulic closure mechanism and with push button Cipher locks. The project will enhance the airport safety.									
	Planning					Activity /Phase	Funding Source	Proposed Funding (in \$000s)		
		2022 - 2023	2023 - 2024	2024 - 2025	2025 - 2026			2026 - 2027		
APAA157B	X51 Installation of CCTV Cameras	Security Enhancements (access control)	AC-05	\$35	\$28	2020	446980-1			
AA157B	Installation of 3 hardwired CCTV PTZ Cameras at Airside Operations building to monitor the airfield and main entrance gate, a new pole, running conduit and cat 5 enclosure, surge protectors, grounding, lighting static dissipater, and hardware.									
	Planning	A/E Selection				Activity /Phase	Funding Source	Proposed Funding (in \$000s)		
		2022 - 2023	2023 - 2024	2024 - 2025	2025 - 2026			2026 - 2027		
APAA157C	X51 "No Trespassing" Signage Installation	Install Guidance Signs	AC-05	\$30	\$24	2021	446981-1			
AA157C	Procurement and installation of No Trespassing Signage every 80 feet on the perimeter of the airport and on landside areas, as required per Florida Statute 810. The project will enhance the airport security.									
	Procurement of Signage	Project will enhance safety and security at the airport.				Activity /Phase	Funding Source	Proposed Funding (in \$000s)		
		2022 - 2023	2023 - 2024	2024 - 2025	2025 - 2026			2026 - 2027		


MIAMI-DADE TRANSPORTATION PLANNING ORGANIZATION
TRANSPORTATION IMPROVEMENT PROGRAM
AVIATION DEVELOPMENT
(All Projects are at Miami International Airport - MIA and General Aviation Airports)

TPO Project No	Facility/Project Name	Type of Work	L RTP Ref	Project Cost (\$000s)	Prior Years Funding (\$000s)	Construction Year	FDOT Work Program Number	Federal Aid Number	
Agency Project No	Detailed Project Description								
	Status	Remarks/Comments							
APAA157D	TNT Installation of New Vehicle Main Entrance with Keypad	Security Enhancements (access control)	AC-05	\$70	\$56	2021	446982-1		
AA157D	Installation of a new vehicle main entrance including a new vehicle gate of the V-track, concrete footing to mount V-track and new poles, gate motor, motor controls, and 2-way Intercom system with keypad hardwired to AO Trailer and video cameras.								
	Planning					Activity /Phase	Funding Source	Proposed Funding (in \$000s)	
								2022 - 2023	2023 - 2024
								2024 - 2025	2025 - 2026
								2026 - 2027	
APAA157E	TNT Installation of CCTV Cameras	Security Enhancements (access control)	AC-05	\$35	\$28	2021	446978-1		
AA157E	Installation of 3 hardwired CCTV Cameras at the Airside Operations building to monitor the airfield and main entrance gate, including a new pole, running conduit, cat 5 enclosure, surge protectors, grounding, lighting static dissipater, and hardware.								
	Planning					Activity /Phase	Funding Source	Proposed Funding (in \$000s)	
								2022 - 2023	2023 - 2024
								2024 - 2025	2025 - 2026
								2026 - 2027	
APAA157F	TNT "No Trespassing" Signage Installation	Install Guidance Signs	AC-05	\$30	\$24	2021	446977-1		
AA157F	The Project consists of the procurement of No Trespassing Signage every 80 feet on the perimeter of the airport and on landside areas, as per Florida Statute 810. The project will enhance the airport's access control and will improve safety.								
	Procurement of signage	The project will enhance safety and security at the airport.				Activity /Phase	Funding Source	Proposed Funding (in \$000s)	
								2022 - 2023	2023 - 2024
								2024 - 2025	2025 - 2026
								2026 - 2027	


MIAMI-DADE TRANSPORTATION PLANNING ORGANIZATION
TRANSPORTATION IMPROVEMENT PROGRAM
AVIATION DEVELOPMENT
(All Projects are at Miami International Airport - MIA and General Aviation Airports)

TPO Project No	Facility/Project Name	Type of Work	L RTP Ref	Project Cost (\$000s)	Prior Years Funding (\$000s)	Construction Year	FDOT Work Program Number	Federal Aid Number	
Agency Project No	Detailed Project Description								
	Status	Remarks/Comments							
APAA177A	OPF Runway 12/30 Rehabilitation	Pavement Rehabilitation	AC-05	\$14,371	\$0	2026	PFL001342 2		
AA177A	Pavement rehabilitation including demolition, lighting, pavement and markings of Runway 12/30 at Miami-Opa locka Executive Airport (OPF). The work includes all movement markings, grooving, and airfield lighting refurbishments and replacements.								
	Planning	MDAD will be applying for FAA funding for design and construction, and will cover the remaining project costs.				Activity /Phase	Funding Source	Proposed Funding (in \$000s)	
								2022 - 2023	2023 - 2024
								2024 - 2025	2025 - 2026
								2026 - 2027	
						PLANNING	DDR	0	0
						PLANNING	LF	0	0
API111B	Homestead General Aviation Airport (X51) Security Project	Security Enhancements (EDS)	AC-05	\$955	\$765	2020	427756-1		
I111B	X-51 (Homestead General) security project involving access control and surveillance including improvements in Airport Operations Area such as adding fence, gates, lighting, and access control matrix devices.								
	Construction Substantially Completed	MDAD Project # Y145A. NTP issued 9/11/2019.				Activity /Phase	Funding Source	Proposed Funding (in \$000s)	
								2022 - 2023	2023 - 2024
								2024 - 2025	2025 - 2026
								2026 - 2027	
						PLANNING	FDOT	0	0
						PLANNING	LF	0	0
APK027A	Homestead General Aviation Airport (X51) Runway 18/36 Pavement Rehabilitation	Runway: Rehab Runway	AC-05	\$472	\$377		431127-1		
K027A	This project will provide pavement milling and P-401 overlay on Runway 18/36 at Homestead General Aviation Airport. The milling should be to a depth of 1"and strengthening with 2.5" of P-401 asphalt for flexible pavement.								
	COMPLETED	Work performed under RM-6-18/20 Pavement Repairs Contract.				Activity /Phase	Funding Source	Proposed Funding (in \$000s)	
								2022 - 2023	2023 - 2024
								2024 - 2025	2025 - 2026
								2026 - 2027	
						PLANNING	FDOT	0	0
						PLANNING	LFF	0	0


MIAMI-DADE TRANSPORTATION PLANNING ORGANIZATION
TRANSPORTATION IMPROVEMENT PROGRAM
AVIATION DEVELOPMENT
(All Projects are at Miami International Airport - MIA and General Aviation Airports)

TPO Project No	Facility/Project Name	Type of Work	L RTP Ref	Project Cost (\$000s)	Prior Years Funding (\$000s)	Construction Year	FDOT Work Program Number	Federal Aid Number	
Agency Project No	Detailed Project Description								
	Status	Remarks/Comments							
APK031A	TMB Relocate Airfield Rotating Beacon	Install Miscellaneous NAVAIDS	AC-05	\$534	\$9,000	2023	425873-2		
K031A	Relocate the existing airfield rotating beacon to the Westside of the airfield								
	Planning					Activity /Phase	Funding Source	Proposed Funding (in \$000s)	
								2022 - 2023	2023 - 2024
								2024 - 2025	2025 - 2026
								2026 - 2027	
						CONSTRUCTION	DPTO	427	0
						CONSTRUCTION	LF	107	0
APK152A	MIA Cc H Headhouse Internationalization Gates H11, H14, H15 & H17	Upgrade Terminal Building / Gates Security	AC-05	\$8,002	\$4,001	2022			
K152A	Addition of Visual Docking Guidance System (VDGS) at all Concourse H gates, with the required equipment & infrastructure, and patching/painting work; addition of access control and CCTV equipment to upgrade the AOA door kits to meet the security standards.								
	Design Phase 3 / 100% Contract Documents	MDAD Project # T012A. Scope reduced to reflect the airport needs and airlines operations. Unfunded portions of the project costs will be covered by local funds.				Activity /Phase	Funding Source	Proposed Funding (in \$000s)	
								2022 - 2023	2023 - 2024
								2024 - 2025	2025 - 2026
								2026 - 2027	
						PLANNING	FDOT	0	0
						PLANNING	LFF	0	0
APN055A	Homestead General Aviation Airport (X51) Runway 18/36 Connectors Rehabilitation	Rehabilitate Runway	AC-05	\$347	\$277		429267-1		
N055A	This project will provide pavement milling and P-401 overlay on the Runway 18/36 and connectors at Homestead GA Airport. The scope will consist of survey & layout, milling, proof rolling, prime exposed base, paving, and restore striping. Milling at of 1" depth and strengthening with 2.5" of P-401 asphalt for flexible pavement.								
	COMPLETED	Work performed in FY 2019 under the new RM-6-18/20 Contract for Pavement Repairs.				Activity /Phase	Funding Source	Proposed Funding (in \$000s)	
								2022 - 2023	2023 - 2024
								2024 - 2025	2025 - 2026
								2026 - 2027	
						PLANNING	FDOT	0	0
						PLANNING	LFF	0	0


MIAMI-DADE TRANSPORTATION PLANNING ORGANIZATION
TRANSPORTATION IMPROVEMENT PROGRAM
AVIATION DEVELOPMENT
(All Projects are at Miami International Airport - MIA and General Aviation Airports)

TPO Project No	Facility/Project Name	Type of Work	L RTP Ref	Project Cost (\$000s)	Prior Years Funding (\$000s)	Construction Year	FDOT Work Program Number	Federal Aid Number	
Agency Project No	Detailed Project Description								
	Status	Remarks/Comments							
APP246A	MIA Upgrade Terminal PLBs to 400 Hz Pre Conditioned Air	Improve Terminal Building (Standards)	AC-05	\$24,600	\$4,647		429272-1		
P246A	This project provides Passenger Loading Bridge (PLB) mounted 400 Hz Pre-Conditioned Air (PCA) and 90 KVa Point of Use (POU) 400 Hz ground power (GP) conversion units to accommodate the new 747-B aircraft.								
	COMPLETED	All PLBs at MIA Satellite E have been installed.	Activity /Phase	Funding Source	Proposed Funding (in \$000s)				
					2022 - 2023	2023 - 2024	2024 - 2025	2025 - 2026	2026 - 2027
APP250A	MIA Airport Operations and Communications Center (AOCC)	Security Enhancements (EDS) / New AOC	AC-05	\$11,154	\$5,577	2022	436692-1		
P250A	Consolidation and integration of all security, command and control functions for managing emergencies at the MIA Terminal Building. Construction of a new AOC equipped with backup power, A/C and electronic systems.								
	Contract Documents	Unfunded portion of the project will be covered with local funds.	Activity /Phase	Funding Source	Proposed Funding (in \$000s)				
					2022 - 2023	2023 - 2024	2024 - 2025	2025 - 2026	2026 - 2027
APP253A	MIA Central Base Apron and Utilities Modification and Expansion Phases 1 & 2	Rehabilitate Pavement / Expand Apron	AC-05	\$69,201	\$9,044	2021	431229-2		
P253A	MDAD Project # V037A-C. Phase IA: Culverting of 10A Canal; Phase IB Apron Pavement Modification and Expansion; Phase IC -Apron Pavement Modification and Expansion and Phase II Apron pavement. For funding purposes, the project is subdivided into 4 phases.								
	NTP issued 6/17/2019. Construction ongoing.	FAA participated in the design and construction in FY 2017, 2018, and 2020 FAA (CARES Act. FAA funds for construction expected in FY 2021 or 2022.	Activity /Phase	Funding Source	Proposed Funding (in \$000s)				
					2022 - 2023	2023 - 2024	2024 - 2025	2025 - 2026	2026 - 2027


MIAMI-DADE TRANSPORTATION PLANNING ORGANIZATION
TRANSPORTATION IMPROVEMENT PROGRAM
AVIATION DEVELOPMENT
(All Projects are at Miami International Airport - MIA and General Aviation Airports)

TPO Project No	Facility/Project Name	Type of Work	L RTP Ref	Project Cost (\$000s)	Prior Years Funding (\$000s)	Construction Year	FDOT Work Program Number	Federal Aid Number				
Agency Project No	Detailed Project Description											
	Status	Remarks/Comments										
APP256A	MIA Taxiway "R" Realignment, Westside Cargo Fuel Tender Facility Demolition - Construction	Extend Taxiway (Capacity)	AC-05	\$31,332	\$8,000	2021	429533-5					
P256A	Relocate Taxiway R to a 500 ft. runway-to-taxiway separation to accommodate large aircraft, demolish the Fuel Tender Facility, construct new flexible pavement on Taxiway R and connectors, drainage improvements, canal culvert, lighting, signage, markings. .											
	Construction Phase 4 / Completion 75%.	FAA participates in the construction costs. Project is part of MIA Taxiways S, T & R Rehabilitation Project, as per MDAD Capital Improvement Program.			Activity /Phase	Funding Source	Proposed Funding (in \$000s)					
								2022 - 2023	2023 - 2024	2024 - 2025	2025 - 2026	2026 - 2027
APP264A	Miami International Airport (MIA) Terminal wide Re-Roofing, Drains & Scuppers	Rehabilitate Terminal Building	AC-05	\$20,340	\$10,170	2022	429531-1 & 429531-2					
P264A	Installation of a terminal roof and additional roof drains on the MIA Terminal roof to compensate for the roof drains and scuppers that have been blocked or removed by new construction and Terminal additions.											
	A/E Procurement	Funding reprogrammed from FM 429272-1. Portions of the work to be performed under the MIA Central Terminal Redevelopment (CTR) Program.			Activity /Phase	Funding Source	Proposed Funding (in \$000s)					
								2022 - 2023	2023 - 2024	2024 - 2025	2025 - 2026	2026 - 2027
APP267A	MIA Wayfinding and Signage Master Plan Implementation	Improve Airport Miscellaneous Improvements	AC-05	\$6,600	\$3,315		420435-1					
P267A	The project involves the implementation of the Wayfinding & Signage Master Plan related to the rebranding of the terminals as North, Central & South. Implementation of Central Boulevard Signage											
	COMPLETED	Unfunded portion of the project funded by local share			Activity /Phase	Funding Source	Proposed Funding (in \$000s)					
								2022 - 2023	2023 - 2024	2024 - 2025	2025 - 2026	2026 - 2027


MIAMI-DADE TRANSPORTATION PLANNING ORGANIZATION
TRANSPORTATION IMPROVEMENT PROGRAM
AVIATION DEVELOPMENT
 (All Projects are at Miami International Airport - MIA and General Aviation Airports)

TPO Project No	Facility/Project Name	Type of Work	L RTP Ref	Project Cost (\$000s)	Prior Years Funding (\$000s)	Construction Year	FDOT Work Program Number	Federal Aid Number				
Agency Project No	Detailed Project Description											
	Status	Remarks/Comments										
APPFL0009079	Kendall Tamiami Executive Airport Taxiway D Connector Rehabilitation - RIM 04	Extend Taxiway (Standards) and Rehabilitation	AC-05	\$3,474	\$1,880	2020	431130-5					
PFL0009079	Rehabilitate Taxiway D Connector, modify Taxiways A & D at entrance to Rwy 9L & 13 with adjacent holding bay/run-up area. Rehabilitate portions of Runway 13-31, Taxiways C, D & H and Taxiway Connectors 2, C1, C3,E3,E5,G & J and Taxilanes to NE& SE Aprons.											
	Phase 2 Under Construction	MDAD Project # W076A. In FY 2016 and FY 2017, FAA funded \$3,126,000 for design and construction under this project.	Activity /Phase	Funding Source	Proposed Funding (in \$000s)							
					2022 - 2023	2023 - 2024	2024 - 2025	2025 - 2026	2026 - 2027			
					PLANNING		FDOT	0	0	0	0	0
					PLANNING		LFF	0	0	0	0	0
APPFL0009083	X51 Widen Building 6 Parking Lot Roadway Access	Expand Building	AC-05	\$1,125	\$900	2021	438810-1 / PFL0009083					
PFL0009083	MDAD Project # AB017A consist of pavement upgrades and road widening of the roadside access to the Airport, to allow larger vehicles and fuel trucks to access the hanger, and pavement rehabilitation of Runway 10/28 and Taxiways A/B.											
	Planning		Activity /Phase	Funding Source	Proposed Funding (in \$000s)							
					2022 - 2023	2023 - 2024	2024 - 2025	2025 - 2026	2026 - 2027			
APPFL0010439	Miami Int'l Airport South Terminal Expansion New Gates - Phase 1	Expansion to increase capacity and efficiency of operations	AC-05	\$263,997	\$8,132	2025	439492-1 & 448687-1					
PFL0010439	Project # X078A will extend the South Terminal's building and apron to provide 6 narrowbody aircraft parking positions, 2 Multiple Aircraft Ramps and holdrooms, concessions, support spaces and sterile circulation at 3rd level, 6 PLBs & bussing facilities.											
	Phase 1 / Planning	Project X078A is in the Aviation Dep't CIP. MDAD requested reprogramming of FY'25 funds fr	Activity /Phase	Funding Source	Proposed Funding (in \$000s)							
					2022 - 2023	2023 - 2024	2024 - 2025	2025 - 2026	2026 - 2027			
					CAPITAL		DDR	1,290	0	0	0	0
					CAPITAL		DPTO	1,709	0	0	0	0
					CAPITAL		GMR	0	0	0	8,000	0
CAPITAL		LF	3,000	0	0	8,000	0					


MIAMI-DADE TRANSPORTATION PLANNING ORGANIZATION
TRANSPORTATION IMPROVEMENT PROGRAM
AVIATION DEVELOPMENT
 (All Projects are at Miami International Airport - MIA and General Aviation Airports)

TPO Project No	Facility/Project Name	Type of Work	L RTP Ref	Project Cost (\$000s)	Prior Years Funding (\$000s)	Construction Year	FDOT Work Program Number	Federal Aid Number	
Agency Project No	Detailed Project Description								
	Status	Remarks/Comments							
APT021A	MIA Cc D A380 Modifications	Gates Modifications	AC-05	\$5,000	\$2,500		423290 3		
T021A	Modification to gate to provide a fully operational A380 gate for airlines services. Includes a new high PLB serving the upper deck, single PLB serving the lower main deck, additional electrical pier and pre-conditioned air necessary for large aircraft.								
	Completed/ Closeout	Project has been re-designed to simplify the concept. Gate D2 installed as a standard PLB.	Activity /Phase	Funding Source	Proposed Funding (in \$000s)				
					2022 - 2023	2023 - 2024	2024 - 2025	2025 - 2026	2026 - 2027
					PLANNING	FDOT	0	0	0
					PLANNING	LFF	0	0	0
APT042A	MIA South Central Terminal BHS Bldg	Design, engineering and construction-related services to modify Terminal Building	AC-05	\$26,550	\$13,275	2021	439203-1		
T042A	Modify or construct terminal building infrastructure to recapitalize TSA Explosive Detection System located in the Checked Baggage Inspection System at Concourses E, F, G, H and J.								
	Building Construction Completed		Activity /Phase	Funding Source	Proposed Funding (in \$000s)				
					2022 - 2023	2023 - 2024	2024 - 2025	2025 - 2026	2026 - 2027
					DESIGN/BUILD	DDR	0	0	0
					DESIGN/BUILD	DPTO	0	0	0
					DESIGN/BUILD	LF	0	0	0
APV005A	MIA South Terminal Apron & Utilities Modification/Expansion & GSE Facility Phase1	Capacity Expansion / MDAD Projects #V005A/V013A	AC-05	\$11,000	\$5,500	2022	436693-1		
V005A	Complete replacement and reconfiguration of aprons and taxiway. demolition of Bldgs. 3050 & 3078, construction of a new multilevel GSE Facility, drainage & site utilities, pavement marking, apron lighting, and work on Concourse F western limits.								
	Planning/ Project Book Completed	Project included in the Aviation Department's Capital Improvement Plan (CIP). MDAD will cover the unfunded project costs.	Activity /Phase	Funding Source	Proposed Funding (in \$000s)				
					2022 - 2023	2023 - 2024	2024 - 2025	2025 - 2026	2026 - 2027
					CONSTRUCTION	GMR	0	0	0
					CONSTRUCTION	LF	0	0	0


MIAMI-DADE TRANSPORTATION PLANNING ORGANIZATION
TRANSPORTATION IMPROVEMENT PROGRAM
AVIATION DEVELOPMENT
(All Projects are at Miami International Airport - MIA and General Aviation Airports)

TPO Project No	Facility/Project Name	Type of Work	L RTP Ref	Project Cost (\$000s)	Prior Years Funding (\$000s)	Construction Year	FDOT Work Program Number	Federal Aid Number	
Agency Project No	Detailed Project Description								
	Status	Remarks/Comments							
APV006A	MIA Taxi Lot Replacement/Land Acquisition	Relocation and/or Land Acquisition	AC-05	\$1,800	\$900	2023	436694-1-94		
V006A	Relocation of the existing Transportation Network Companies (TNC) lot to a new temporary or permanent location. Scope of work was expanded to include building, demolition, pavement and stripping for vehicle parking (TNC).								
	completed	contract has been closed				Activity /Phase	Funding Source	Proposed Funding (in \$000s)	
								2022 - 2023	2023 - 2024
								2024 - 2025	2025 - 2026
								2026 - 2027	
						PLANNING	FDOT DS	0	0
						PLANNING	LFF	0	0
APV008A	Miami International Airport Terminal E thru F Connector	Construct 2 Level Passenger Connector	AC-05	\$8,000	\$4,000	2022	438618-1		
V008A	Construct a new sterile post-security connector corridor (2 levels) between Terminal E and F to replace the existing Level 3 connector to allow for an enhanced passenger circulation between the concourses.								
	Construction	The project is part of Aviation Department's MIA Central Terminal Redevelopment (Phase 1 & 2)				Activity /Phase	Funding Source	Proposed Funding (in \$000s)	
								2022 - 2023	2023 - 2024
								2024 - 2025	2025 - 2026
								2026 - 2027	
						PLANNING	DPTO	4,000	0
						PLANNING	LFF	4,000	0
APV008C	MIA New Concourse "F"	Replace Terminal Building /Preserve Assets/ Increase Capacity)	AC-05	\$20,355	\$0	2024	PFL001308 1		
V008C	Build a new 3-level Concourse F and demolish the existing aging Concourse F to provide 16 narrowbody and 8 jumbo aircraft gates for domestic & international flights, holdrooms meeting IATA standards and enhanced 2-level concessions and circulation areas. The Project will optimize aircraft gate capabilities, to balance terminal facilities to traffic levels consistent with fleet and air service forecasts. and to provide connectivity between Cc E, Cc F and the North Terminal at MIA								
	A/E Procurement	MDAD Projects V008B/C. MDAD will request reprogramming of FY2024 funds from 446955-1. MDAD will cover the unfunded project costs.				Activity /Phase	Funding Source	Proposed Funding (in \$000s)	
								2022 - 2023	2023 - 2024
								2024 - 2025	2025 - 2026
								2026 - 2027	
						CONSTRUCTION	DPTO	0	0
						CONSTRUCTION	LF	0	0


MIAMI-DADE TRANSPORTATION PLANNING ORGANIZATION
TRANSPORTATION IMPROVEMENT PROGRAM
AVIATION DEVELOPMENT
 (All Projects are at Miami International Airport - MIA and General Aviation Airports)

TPO Project No	Facility/Project Name	Type of Work	L RTP Ref	Project Cost (\$000s)	Prior Years Funding (\$000s)	Construction Year	FDOT Work Program Number	Federal Aid Number	
Agency Project No	Detailed Project Description								
	Status	Remarks/Comments							
APV009A	Miami Executive Airport (TMB) Taxiway Rehabilitation	Rehabilitate/Extend Taxiway (Runway Incursion Mitigation)	AC-05	\$8,075	\$6,460	2021	435379-1 & 444905-1		
V009A	Hot Spot 1 mitigation eliminating direct access to Runway 13-31 from Taxiways H and E (to be partially demolished and relocated); demolish and relocate Taxiway E3 to the east; extend Taxiway H west from new Taxiway J to Runway 9R threshold, and E and relocate to the east. Project implements FAA's mandate to reduce runway incursions through the Runway Incursion Mitigation (RIM) Program, and improve airfield circulation.								
	Under Construction / NTP issued 1/04/2021	Funding will cover portions of costs under the related Project W125A. FAA is participating in the construction costs.	Activity /Phase	Funding Source	Proposed Funding (in \$000s)				
					2022 - 2023	2023 - 2024	2024 - 2025	2025 - 2026	2026 - 2027
					CONSTRUCTION	GMR	0	0	0
					CONSTRUCTION	LFF	0	0	0
APV038D	MIA Consolidated Office Complex	Demolish / Construct Building	AC-05	\$5,000	\$2,500	2021	443530-1		
V038D	Remodeling and interior renovations of Aviation Department's administrative buildings and the associated relocation of administrative functions and offices in various locations at MIA (includes Projects AA058A & AA058B). .								
	Design of Demolition	Enabling project for the implementation of MIA Capital Improvement Program (CIP). MDAD will fund the remaining project cost.	Activity /Phase	Funding Source	Proposed Funding (in \$000s)				
					2022 - 2023	2023 - 2024	2024 - 2025	2025 - 2026	2026 - 2027
					CONSTRUCTION	DDR	0	0	0
					CONSTRUCTION	DL	0	0	0
					CONSTRUCTION	LF	0	0	0
APV042A	Miami International Airport Employee Parking Garage	Build Structure / Parking Capacity	AC-05	\$8,332	\$4,166	2023	423290-6		
V042A	Build a new 7-level structure Parking Garage Park 6 in the MIA core terminal area to provide approximately 2,240 parking spaces for use by airport and airlines employees, and designed with the flexibility to accommodate passenger vehicles, as needed								
	Bid and Award	Portion of funding reprogrammed from FM 423290-4. MDAD will fund project costs in excess of FDOT funding.	Activity /Phase	Funding Source	Proposed Funding (in \$000s)				
					2022 - 2023	2023 - 2024	2024 - 2025	2025 - 2026	2026 - 2027
					DESIGN/BUILD	DPTO	0	0	0
					DESIGN/BUILD	LF	0	0	0


MIAMI-DADE TRANSPORTATION PLANNING ORGANIZATION
TRANSPORTATION IMPROVEMENT PROGRAM
AVIATION DEVELOPMENT
 (All Projects are at Miami International Airport - MIA and General Aviation Airports)

TPO Project No	Facility/Project Name	Type of Work	L RTP Ref	Project Cost (\$000s)	Prior Years Funding (\$000s)	Construction Year	FDOT Work Program Number	Federal Aid Number				
Agency Project No	Detailed Project Description											
	Status	Remarks/Comments										
APV095A	MIA Bldg. 719 Cargo Clearance Center Facility (CCCF) Demolition and Replacement	Replace Building	AC-05	\$31,131	\$2,030		446955-1					
V095A	Construction of a new Cargo Clearance Center Facility (CCCF), new parking garage and parking improvements on the Aviation Department-owned 2.8-acre site, to replace (demolish) the CCF in Bldg. 719 to provide offices and parking to CBP and USDA.											
	Project Deferred					Activity /Phase	Funding Source	Proposed Funding (in \$000s)				
								2022 - 2023	2023 - 2024	2024 - 2025	2025 - 2026	2026 - 2027
						CONSTRUCTION	DDR	0	0	0	0	0
						CONSTRUCTION	LF	0	0	0	0	0
APW019A	Miami International Airport Fuel Storage Facility Expansion (4th Tank)	Construct Fuel Storage Facility	AC-05	\$200	\$100		439835-1					
W019A	Design and construct a Fuel Facility Administration and Maintenance Building in Dike Area 6, and one or two jet fuel storage tanks with inbound jet fuel filtration station and oil/water separator.											
	Planning	MIA fueling facility is operated by MDAD for use by all airlines.				Activity /Phase	Funding Source	Proposed Funding (in \$000s)				
								2022 - 2023	2023 - 2024	2024 - 2025	2025 - 2026	2026 - 2027
						PRELIMINARY ENGINEERING	DPTO	0	0	0	0	0
						PRELIMINARY ENGINEERING	LF	0	0	0	0	0
APW125A	TMB Taxiway "H" Eastward Extension		AC-05	\$17,206	\$2,000	2024	444180-1					
W125A	Expansion of the South Apron (Spots #14 to #17) at Miami Executive Airport (TMB), and establishment of a new Taxilane "H" appr. 3,050 LF and 245,566 SF/27,286 SY), new pavement markings and taxilane edge lights.											
	A/E Procurement	MDAD will apply for FAA funds for construction. MDAD will cover the unfunded project costs.				Activity /Phase	Funding Source	Proposed Funding (in \$000s)				
								2022 - 2023	2023 - 2024	2024 - 2025	2025 - 2026	2026 - 2027


MIAMI-DADE TRANSPORTATION PLANNING ORGANIZATION
TRANSPORTATION IMPROVEMENT PROGRAM
AVIATION DEVELOPMENT
 (All Projects are at Miami International Airport - MIA and General Aviation Airports)

TPO Project No	Facility/Project Name	Type of Work	L RTP Ref	Project Cost (\$000s)	Prior Years Funding (\$000s)	Construction Year	FDOT Work Program Number	Federal Aid Number	
Agency Project No	Detailed Project Description								
	Status	Remarks/Comments							
APX005A	OPF Blast Fence	Airport Miscellaneous Improvements	AC-05	\$263	\$210	2021	438806-1		
X005A	Design and install an aircraft blast fence capable of Group IV aircraft run-up. Grade, install concrete base and taxiway connector to blast pad from Taxiway "H", including drainage and grading, edge lighting and electrical, signage and pavement markings. Per OPF development plans, the airfield where multiple MRO's operate, is in need of a place for run-ups without closing taxiways or runways.								
	100% Contract Documents completed	Implemented concurrently with Project X010A. MDAD will fund project cost in excess of FDOT funding.	Activity /Phase	Funding Source	Proposed Funding (in \$000s)				
					2022 - 2023	2023 - 2024	2024 - 2025	2025 - 2026	2026 - 2027
					CONSTRUCTION	DDR	0	0	0
					CONSTRUCTION	LF	0	0	0
APX006A	OPF New Parallel Taxiway	Construct Taxiway (Capacity)	AC-05	\$875	\$0		438809-1		
X006A	Design and grade, pave new parallel taxiway with high speed turnoffs with Group IV capacity. Install LED taxiway edge lights, turn-off signs, paint taxiway lead off, centerline, edge lines, runway holding position markings, signs and centerline markings. This project will enable aircraft egress to approach ends of Runway 12/30 without having to cross the Runway at Opa-locka Executive Airport.								
	Project Cancelled due to FDOT FY2021 Defunding	\$700,000 in FDOT FY 2021 Funding removed from FDOT Work program.	Activity /Phase	Funding Source	Proposed Funding (in \$000s)				
					2022 - 2023	2023 - 2024	2024 - 2025	2025 - 2026	2026 - 2027
					CONSTRUCTION	DPTO	0	0	0
					CONSTRUCTION	LF	0	0	0
APX007A	Miami-Opa locka Executive Airport Upgrade Runway 9L/27R Pavement Rehabilitation	Pavement Rehabilitation	AC-05	\$1,188	\$950	2023	438808-1		
X007A	Projects X007A/X009A: Pavement rehabilitation of Runway 9L/27R, sections of Taxiways N, J, G, F, C, H and E, removal of rigid pavement, mill and overlay, pavement markings and striping and installation of new Precision Approach Path Indicator (PAPI).								
	Planning	MDAD will be applying for federal funding.	Activity /Phase	Funding Source	Proposed Funding (in \$000s)				
					2022 - 2023	2023 - 2024	2024 - 2025	2025 - 2026	2026 - 2027
					PRELIMINARY ENGINEERING	DPTO	0	731	0
					PRELIMINARY ENGINEERING	LF	0	183	0


MIAMI-DADE TRANSPORTATION PLANNING ORGANIZATION
TRANSPORTATION IMPROVEMENT PROGRAM
AVIATION DEVELOPMENT
(All Projects are at Miami International Airport - MIA and General Aviation Airports)

TPO Project No	Facility/Project Name	Type of Work	L RTP Ref	Project Cost (\$000s)	Prior Years Funding (\$000s)	Construction Year	FDOT Work Program Number	Federal Aid Number	
Agency Project No	Detailed Project Description								
	Status	Remarks/Comments							
APX010A	OPF Engine Run Up Pad	Airport Miscellaneous Improvements / Safety	AC-05	\$4,050	\$3,241	2021	438614-1 & 438614-2		
X010A	Construction of an asphalt pad for aircraft engine run-up. Installation of blast fence; construction of a connector to the Run Up Pad; drainage & regarding work; adjustment/addition of taxiway edge lighting, pavement markings, and signage. Project enhances airport safety and allows to meet FAA aircraft design requirements.								
	100% Contract Documents					Activity /Phase	Funding Source	Proposed Funding (in \$000s)	
								2022 - 2023	2023 - 2024
								2024 - 2025	2025 - 2026
								2026 - 2027	
APX035A	MIA Bldg 702 New Cargo Apron & Airside Improvements (Conversion&Hardstand) Ph1	Construct Apron & Airside Improvements	AC-05	\$35,700	\$1,000	2023	442441-1		
X035A	Convert belly cargo Bldg 702 into a new cargo freight facility. Demolish test cell facility Bldgs. 703 & 703A to construct a 62,000 SY concrete apron for six Group IV aircraft parking positions. Make other building / road improvements. The hardstand is served through a new flexible pavement ADG IV taxilane from extended Taxiway "R". This allows north expansion of Bldg 702 by approx 33,000 sq ft for warehousing or office space.								
	A/E Selection for Design to start after demolition of Bldg 703/A	Part of MDAD's Capital Improvement Plan (CIP).				Activity /Phase	Funding Source	Proposed Funding (in \$000s)	
								2022 - 2023	2023 - 2024
								2024 - 2025	2025 - 2026
								2026 - 2027	
						CONSTRUCTION	DDR	4,735	0
						CONSTRUCTION	DPTO	3,107	0
						CONSTRUCTION	LF	7,842	0
APX061A	MIA Perimeter Road Widening, Realignment & Bridge Replacement	Road Access / Replace Bridge	AC-05	\$27	\$13	2026	429271-1		
X061A	Replace the existing NW 15th Street bridge with a new bridge 2 lanes in each direction, crossing over SFWMD C-4 Canal and connecting MIA South East AOA Gate, Fuel Farm, Perimeter Rd, Employee Parking Lot, and NW 14th Str. through access via NW 45th Ave.								
	Planning/ Schedule Revised/ Deferred	FY 2018 & FY 2019 funding was recaptured. New FDOT grant for \$10,500,000 programmed for FY 2026.				Activity /Phase	Funding Source	Proposed Funding (in \$000s)	
								2022 - 2023	2023 - 2024
								2024 - 2025	2025 - 2026
								2026 - 2027	
						PLANNING	DPTO	0	0
						CONSTRUCTION	GMR	0	10,500
						CONSTRUCTION	LF	0	10,536


MIAMI-DADE TRANSPORTATION PLANNING ORGANIZATION
TRANSPORTATION IMPROVEMENT PROGRAM
AVIATION DEVELOPMENT
(All Projects are at Miami International Airport - MIA and General Aviation Airports)

TPO Project No	Facility/Project Name	Type of Work	L RTP Ref	Project Cost (\$000s)	Prior Years Funding (\$000s)	Construction Year	FDOT Work Program Number	Federal Aid Number	
Agency Project No	Detailed Project Description								
	Status	Remarks/Comments							
APX079A	MIA Concourse "G" Demolition	Demolition of Terminal Building & Apron Expansion	AC-05	\$17,264	\$0				
X079A	Demolition of Concourse "G" and rehabilitation and expansion of the apron, as part of the Aviation Department's Capital Improvement Program (CIP).								
	Planning	Project is part of the Central Terminal Redevelopment Program	Activity /Phase	Funding Source	Proposed Funding (in \$000s)				
					2022 - 2023	2023 - 2024	2024 - 2025	2025 - 2026	2026 - 2027
			PLANNING	DDR	0	0	5,563	0	0
			PLANNING	LF	0	0	11,700	0	0
APY003A	MIA Surface Management System	Install Airport Surface Management System / Efficiency	AC-05	\$3,535	\$1,767	2020	444080 - 1		
Y003A	Implement an airport surface traffic management system for non-verbal communication of taxi instructions and clearances between FAA, Miami Airport Traffic Control Tower, MDAD Ramp Tower, and arriving aircraft, eliminating radio miscommunication and delays.								
	Implementation / Contract Milestone #4	NTP issued 9/16/2019. Contract Milestones #1, #2 and #3 completed.	Activity /Phase	Funding Source	Proposed Funding (in \$000s)				
					2022 - 2023	2023 - 2024	2024 - 2025	2025 - 2026	2026 - 2027
APY005A	Miami Executive Airport (TMB) Runway 9R/27L Pave Shoulder	Widen Runway Shoulders	AC-05	\$2,000	\$0	2023	431130 - 6		
Y005A	Add paved shoulders to the primary IFR Runway 9R-27L, following completed shoulder extensions westernmost 1000 ft. Additional shoulders along the remaining 5000 ft. will minimize FOD, enhance technician safety and minimize runway closures. Project will increase the runway capacity to serve the majority of the based aircraft operations.								
	Planning	Project will increase the runway capacity to serve the majority of the based aircraft operations.	Activity /Phase	Funding Source	Proposed Funding (in \$000s)				
					2022 - 2023	2023 - 2024	2024 - 2025	2025 - 2026	2026 - 2027
			CONSTRUCTION	DPTO	1,600	0	0	0	0
			CONSTRUCTION	LF	400	0	0	0	0

MIAMI-DADE TRANSPORTATION PLANNING ORGANIZATION
TRANSPORTATION IMPROVEMENT PROGRAM
AVIATION DEVELOPMENT
 (All Projects are at Miami International Airport - MIA and General Aviation Airports)

TPO Project No	Facility/Project Name	Type of Work	L RTP Ref	Project Cost (\$000s)	Prior Years Funding (\$000s)	Construction Year	FDOT Work Program Number	Federal Aid Number	
Agency Project No	Detailed Project Description								
	Status	Remarks/Comments							
APY007A	Miami-Opa Locka Executive Airport (OPF) Widen Taxiway "P" to Provide ADG IV	Widen Taxiway (Standards)	AC-05	\$263	\$0	2023	442409-1		
Y007A	Design taxiway orientation of "P" from H to C for parallel Group IV design aircraft. Decommission and remove all signs and lighting; grade and pave to new orientation. Project is required to accommodate aircrafts of Design Group IV.								
	Planning	Project will allow to accommodate Aircraft Design Group IV.	Activity /Phase	Funding Source	Proposed Funding (in \$000s)				
					2022 - 2023	2023 - 2024	2024 - 2025	2025 - 2026	2026 - 2027
					CONSTRUCTION	DPTO	210	0	0
					CONSTRUCTION	LF	53	0	0
APY008A	Miami Homestead General Aviation Airport (X51) Re-Establish & Overhaul Segmented Circle	Improve Utilities	AC-05	\$500	\$0	2023	431127-3		
Y008A	Per FAA requirement, the airport segmented circle needs to be replaced / improved to provide critical visual indication to pilots overflying the airport regarding the runway traffic pattern flow. Project allows airport to meet the FAA requirements for non-towered airports, and increases safety and efficiency of airport traffic.								
	Planning	Project allows airport to meet the FAA requirements for non-towered airports, and increases safety and efficiency of airport traffic.	Activity /Phase	Funding Source	Proposed Funding (in \$000s)				
					2022 - 2023	2023 - 2024	2024 - 2025	2025 - 2026	2026 - 2027
					CONSTRUCTION	DPTO	400	0	0
					CONSTRUCTION	LF	100	0	0
APY009A	Dade-Collier Training and Transition Airport (TNT) Power Distribution & Airfield Light Feeder	Improve Utilities	AC-05	\$256	\$6,053	2023	438612-1		
Y009A	Installation of power distribution equipment to feed TNT's airfield to maintain continuous airport operations, prevent periodic interruptions in power supply to airfield, communication links, and other facilities. This project enhances airport capacity. This project will enhance capacity at the Airport by providing required energy infrastructure system on the existing Airport property and facilities.								
	Planning Phase		Activity /Phase	Funding Source	Proposed Funding (in \$000s)				
					2022 - 2023	2023 - 2024	2024 - 2025	2025 - 2026	2026 - 2027
					CONSTRUCTION	DDR	38	0	0
					CONSTRUCTION	DPTO	167	0	0
					CONSTRUCTION	LF	51	0	0

MIAMI-DADE TRANSPORTATION PLANNING ORGANIZATION
TRANSPORTATION IMPROVEMENT PROGRAM
AVIATION DEVELOPMENT
 (All Projects are at Miami International Airport - MIA and General Aviation Airports)

TPO Project No	Facility/Project Name	Type of Work	L RTP Ref	Project Cost (\$000s)	Prior Years Funding (\$000s)	Construction Year	FDOT Work Program Number	Federal Aid Number	
Agency Project No	Detailed Project Description								
	Status	Remarks/Comments							

APY134A	Opa-Locka Executive Airport (OPF) Taxiways Y & D Rehabilitation	Taxiway Rehabilitation	AC-05	\$312	\$250	2020	445413-1					
Y134A	Rehabilitation of the Runway 27L east end and the associated Taxiways D & Y7. Work included survey, milling, proof roll and prime exposed base, resurfacing and replacement of markings & striping. The Pavement Condition Index (PCI) for certain Taxiways' Y & D segments ranges from 21 to 49 which indicated "poor condition" that requires rehabilitation.											
	Project Completed	Work completed under Reserve Maintenance Contract RM-6-18/20	Activity /Phase	Funding Source	Proposed Funding (in \$000s)							
						2022 - 2023	2023 - 2024	2024 - 2025	2025 - 2026	2026 - 2027		

APY155A	X-51 Security Upgrades	Safety and Security Improvements	AC-05	\$170	\$136	2021	445290-1					
Y155A	Deployment of Security Access Control Underground Conduit for security cameras at Homestead General Aviation Airport. Implemented concurrently with Phase 2 of the X-51 Security Project Y145A / FM 427756-1. The Security Access Control Underground Conduit will enhance the airport security.											
	A/E Procurement	Electrical & Engineering	Activity /Phase	Funding Source	Proposed Funding (in \$000s)							
					2022 - 2023	2023 - 2024	2024 - 2025	2025 - 2026	2026 - 2027			
CONSTRUCTION				LF	0	0	0	0	0			
CONSTRUCTION				SS	0	0	0	0	0			

Yearly Total	\$33,236	\$12,580	\$18,422	\$37,036	\$0
5 Year TIP Total					101,274



TRANSPORTATION IMPROVEMENT PROGRAM (TIP) PART 2: 5-YEAR PROJECT LISTING

MULTIMODAL SEASPORT DEVELOPMENT



PORTMIAMI



TRANSPORTATION IMPROVEMENT PROGRAM STRATEGY

PortMiami, among the nation's busiest ports, contributes approximately \$43 billion and more than 334,000 jobs annually to Florida's economy. Its sustained performance propels Miami to be recognized as the Cruise Capital of the World and Global Cargo Gateway.

CRUISE

In 2018-19, prior to the COVID-19 pandemic, PortMiami, known as the Cruise Capital of the World, processed more than 6.8 million passengers annually with 22 cruise lines berthing 55 ships. In 2021-2022, the port transitioned back to cruising and continues to grow the cruise operations as demand drives growth.

CARGO

As a cargo gateway center, the Port handles more than one million twenty-foot equivalent units (TEU's) annually. For the seventh consecutive year, PortMiami has surpassed the 1 million TEU mark and this past year hit a new record of just over the 1.25 million TEU mark. The total value of the economic impact created by cargo containers moving via PortMiami is estimated at \$35 billion dollars to the State of Florida.



RESILIENCE PLAN

All PortMiami's projects are inherently committed to improving its robust climate adaptation, carbon mitigation, and resilience. PortMiami has adopted proactive policies that enhance its sustainability and ensure environmentally friendly port operations.

The Port's goal is to continue to provide sustainable services by carefully balancing environmental, social, and economic factors that frame its resilience plan.

This plan carefully balances near- and long-range environmental, capital, and economic factors into its resiliency planning. The Port carefully plans and evaluates the cost, benefits, and feasibility of each project to optimize its environmental and economic outcome in accordance with these planning objectives. The following sections provide the framework of PortMiami's Resiliency Plan that represents its continued trajectory toward a more sustainable seaport:

- A. Sustainable Design
- B. Sea Level Rise
- C. Emission Reduction
- D. Resource Mitigation

NET ZERO

PortMiami has embarked on the development of a visionary and transformational Net Zero program to develop the nation's first end-to-end net zero carbon emission supply chain in line with the County's goal of a 50% reduction in emissions by 2030. The program addresses unprecedented supply chain disruptions and congestion and is a significant step forward for the County's economic development goals.

The program began with electrification of key elements of the supply chain, including conversion to electric cargo handling equipment and transportation, and the provision of shore power for ships at port. In addition, PortMiami proposes an expansion of rail infrastructure and operations, eliminating fossil fuel-burning trucks from the road.

The Net Zero plan seeks to optimize the current supply-chain system using carbon-based energy by improving efficiencies, eliminating fossil fuels, reducing point-to-point transport while at the same time creating infrastructure in areas that will benefit from job creation and economic impact. Finally, the NetZero plan contemplates additional programs to support the plan, including the development of a workforce training program for new technologies, additional resiliency elements such as a solar farm at the inland port and electric vehicle charging, and infrastructure improvements to key roadways.



TRANSPORTATION

The Port's Transportation Improvement Program (TIP) is comprised of a total of approximately \$1.8 billion in funded projects over the next five years; and reflects the Port's aggressive strategy for optimizing land use and enhancing throughput capacity to meet the demands of the cargo and cruise industries.

As part of the Capital Development Program, the Port is dedicated to meet and exceed industry demands by supporting the following Capital Improvement Projects:

- Construction of Terminals and Parking Garages
- Roadway project for new Cruise Terminals
- Modernization of Cargo Terminals
- Additional Gantry Cranes
- Bulkhead Improvements
- Fumigation and Cold Chain Processing Facility
- Inland Port
- FPL Substation Expansion and new duct-banks to service different projects
- Projects promoting Technological Improvements to reduce delays, emissions, and improve safety and efficiencies
- Projects promoting Sustainability and Resiliency

The Port continues to assertively seek grant funding from local, state, and federal sources. The TIP reflects participation from the Florida Department of Transportation (FDOT) with \$32.7 million in support of roadways, cargo improvements and other infrastructure projects. This agency and the Port's partners continue to be part of the established goals to support the program and accommodate growth.

PORTMIAMI ACCOMPLISHMENTS

CRUISE

CRUISE TERMINAL B

Completed in 2021, PortMiami has achieved LEED Gold Certification at Cruise Terminal B to support Norwegian Cruise Line's expanding operations.

CRUISE TERMINAL V

PortMiami has received Temporary Certification of Occupancy on February 11, 2022, for a new cruise terminal to support Virgin Voyage's growing operations. The project received LEED Gold Certification.

CARGO

INFRASTRUCTURE IMPROVEMENTS – SOUTH FLORIDA CONTAINER TERMINAL (SFCT) – ERTG PHASE 1

Improved the infrastructure within South Florida Container Terminal's cargo yard to transition from diesel power cargo handlers to electrically powered rubber-tired gantries (eRTGs). Each eRTG replaces approximately two diesel top loaders, and this first phase reduces carbon dioxide emissions by 20%.

CARGO GATES PHASE 1 FOR SFCT

PortMiami completed construction of the South Florida Container Terminal's security gates upgrades the technology and operational services which result in a decrease in truck idling times and expected to reduce total metric tons of carbon dioxide equivalent by 44% within the yard.

INFRASTRUCTURE

NORTH CRUISE BLVD EXTENSION PHASE 2B

Roadway improvements were completed that extends North Cruise Boulevard in response to operational demands and optimize transportation efficiencies.

FPL SUBSTATION EXPANSION UTILITIES RELOCATION

FPL has completed the relocation of its utilities in preparation the next phase – expanding its substation.

PORTMIAMI CURRENT PROJECTS

CRUISE

CRUISE TERMINAL F EXPANSION

PortMiami is expanding Cruise Terminal F to support Carnival Cruise Line's expanding operations. The project has achieved LEED Silver Certification.

CRUISE TERMINAL F & G CHILLER UPGRADES/MODERNIZATION/REPLACEMENTS

PortMiami is upgrading its Cruise Terminal F and G Chiller to introduce innovative technology that improves energy efficiency and cost savings while addressing resiliency.

SHARED TERMINAL

PortMiami has partnered with MSC Cruise Line with the design and construction two new cruise berths and a shared “state of the art” multi-vessel Cruise Terminal and Parking Garage Complex. The terminal will be equipped with shower power and LEED Silver Certified.

CRUISE TERMINALS A & AA ROADWAYS

Construct a new road to address the new terminals at A and AA.

BERTH 10

PortMiami is developing an additional berth to supply berthing space for the Cruise Terminal AA and AAA (Shared Terminal) and introduce a more resilient bulkhead system capable of addressing future sea level rise.

CRUISE TERMINALS A & AA ROADWAYS

PortMiami is constructing a roadway flyover in response to cruise growth and to optimize Cruise Terminal access and circulation and minimize traffic congestion and delays.

CRUISE TERMINAL C

PortMiami is improving Cruise Terminal C (CT-C) to improve efficiencies and respond to cruise growth.

CRUISE TERMINAL B

PortMiami is improving Cruise Terminal B (CT-B) traffic circulation to improve efficiencies and safety and reduce congestion and traffic delays.

SHORE POWER PHASE I

As part of PortMiami's Net Zero goals the port is commencing with the first phase of provisioning shore power for vessels at the port to reduce emissions and improve resiliency. The PortMiami Shore Power Program will eliminate the use of vessel diesel generators while the vessels are at berth.

The port will also be providing shore power capability at five terminals, with enough power for three vessels to utilize shore power at the same time.

RCCL CAMPUS

Royal Caribbean Cruise Line is expanding its headquarters to double the capacity of its current campus from 2,200 to 4,200 employees. The design will be LEED Certified and provides various sustainable design features, including more green space and built-in sustainability features such as electric car chargers, a green roof, photovoltaic cells, and rainwater collectors.

PASSENGER BOARDING BRIDGES (PBBS)

PortMiami is purchasing passenger boarding bridges for various terminals in response to new cruise terminal construction and increased demand.

D & E PROVISIONING BUILDING

The purpose of the CT D&E Provisioning building project is to address near- and long-term needs for Cruise Terminals D and E. The design will be LEED Silver Certified and include photovoltaic cells.

BRIGHTLINE

Build a train station for passengers and employees at a location that reduces congestion and emissions by optimizing access to terminals and employment destinations.

CRUISE TERMINAL J

Upgrade and remodel Terminal J to attract luxury cruise operations.

CRUISE TERMINAL V

Design and construct a new cruise terminal to establish Virgin Voyages' first home terminal.

CARGO

INLAND PORT DEVELOPMENT

As part of the Net Zero program an inland port will increase PortMiami's cargo capacity and volume, leading to new business opportunities and access to the burgeoning Orlando and Tampa markets. Preliminary estimates indicate that a new inland port could provide approximately 50% increase in container volume annually, increasing Miami Dade County's economic competitiveness at various scales.

SFCT GARAGE

As part of the Port's east end improvements, the Port is constructing a parking structure within the SFCT cargo yard area to optimize its limited island real estate and consolidate parking demands to free space for operations. The garage will include sustainable features such as electric vehicle charging stations.

SFCT/TLM E-RTG PHASE II

PortMiami and SFCT have partnered to continue to improve the drainage in the SFCT's cargo yard and construct infrastructure improvements to support electric Rubber Tired Gantry Cranes (eRTGs), which in turn increases capacity with the cargo yard. This continued effort meets the port's Net Zero goals by replacing diesel toploaders with eRTGs to reduce emissions.

ELECTRIC CARGO GANTRY CRANES

As PortMiami receives more deeper draft vessels, the Port will add up to six new post-panamax gantry cranes, which will bring the total number of cranes to 19. The gantry cranes will improve resiliency and support expanding operations, reduce energy costs by significantly reducing maintenance and repair.

COLD CHAIN PROCESSING & FUMIGATION FACILITY

The new facility is a state-of-the-art cold chain processing and fumigation facility that will provide a more efficient inspection and fumigation process for the Port's perishable goods. The facility will become the port's central location to serve various markets and reduce truck travel times and traffic accidents.

CARGO GATE MODIFICATIONS 2-5

PortMiami is constructing the Cargo Gates Modifications and Traffic Improvements to include improvements to the existing pre-arrival main gate complex, improvements to the existing POMTOC gate complex, cargo traffic circle and roadways, pavement markings and new signage, and new communications and electrical conduits for the outbound main complex.

INFRASTRUCTURE IMPROVEMENTS – CONTAINER YARD (SEABOARD)

Provide drainage improvements and various other resiliency improvements in Seaboard's container yard area. The project will increase capacity, modernize the cargo gate and electric reefer racks for refrigerated cargo.

INFRASTRUCTURE

CONTAINER YARD (SEABOARD)

Provide drainage improvements and various other resiliency improvements in Seaboard's container yard area.

CAPITALIZED GLAZING, ROOFING, HEATING, VENTILATION, AND AIR CONDITIONING (HVAC)

PortMiami is improving its roofing, paving, glazing, and HVAC to reduce urban heat island effect, improve stormwater runoff and treatment, extend roof life, and save energy. Transitioning to more energy efficient systems throughout the port increases resiliency by reducing ambient temperatures radiating from roofs, increase operating life, and reduce the burden on cost to operate and maintain.

WAYFINDING

PortMiami is undergoing a comprehensive improvement of its wayfinding and signage program to improve visitor experience and safety, reduce emissions, and minimize delays.

LED HIGH-MAST LIGHTS

As part of the Net Zero goals PortMiami is transitioning its cargo yard high-mast lights to low-emitting diode (LED) lights to reduce energy consumption and cost and improve service life.

NORTH BULKHEAD REPLACEMENT

PortMiami is continuing bulkheads, expected to add at least 75 years of life to the Port, improve resiliency, and raises the bulkhead in preparation for sea level rise. This infrastructure project is seeking Envision Certification.

FEDERAL INSPECTION FACILITY (FIF)

PortMiami is planning to build new facility for US Custom Border Patrol (CBP).

STORMWATER IMPROVEMENTS

PortMiami is upgrading its drainage address growth, capture more stormwater on -port, and resiliency preparedness.

PORT-WIDE INFRASTRUCTURE CAPITALIZED MAINTENANCE/MODERNIZATION/UPGRADES

PortMiami is undergoing infrastructure improvements in various areas of the port including drainage, port beautification projects, etc. The upgrades improve visitor experience, promote innovative technology that increases safety and operational efficiencies, improves energy efficiency and cost savings, and addresses resiliency.

CT-J SEAWALL

PortMiami is continuing to replace bulkheads, expected to add at least 30 years of life to the Port, to address upkeep, address sea level rise, and improve resiliency.

INFRASTRUCTURE IMPROVEMENTS – BERTH REDEVELOPMENT (BAYS 165-177 AND 148-150)

PortMiami is improving the bulkheads along part of Seaboard Marine's cargo yards to address sea level rise and improve PortMiami's resiliency. The Port's infrastructure will be strengthened and the berthing capacities increased by fixing the grade elevation, strengthening the wharf, and removing two existing roll-/roll-off ramps, which increase the overall linear length of the berth to allow multiple ships.

INFRASTRUCTURE IMPROVEMENTS - SOUTH FLORIDA CONTAINER TERMINAL

Provide drainage improvements to address sea level rise and resiliency, and conduct various cargo yard projects in the South Florida container Terminal.

INFRASTRUCTURE IMPROVEMENTS - WATER & SEWER UPGRADES

Upgrade the Port's water and sewer system for new services that improve the seaport's resiliency.

MIAMI-DADE TRANSPORTATION PLANNING ORGANIZATION
TRANSPORTATION IMPROVEMENT PROGRAM
MIAMI-DADE SEAPORT DEPARTMENT
(All Projects are located at the Seaport, unless otherwise noted)

TPO Project No	Facility/Project Name	Type of Work	L RTP Ref	Project Cost (\$000s)	Prior Years Funding (\$000s)	Construction Year	FDOT Work Program Number	PORTMIAMI.				
Agency Project No	Detailed Project Description											
	Status	Remarks/Comments										
SP2000000028	Infrastructure Improvements - Channel Modifications		AC-05	\$67,997								
2000000028	Infrastructure Improvements - Channel Modifications											
	Planning	USACE 50% funding			Activity /Phase	Funding Source	Proposed Funding (in \$000s)					
							2022 - 2023	2023 - 2024	2024 - 2025	2025 - 2026	2026 - 2027	
PLANNING						PORT	2,000	245	0	32,876	32,876	
SP2000000061	Cruise Terminals D and E - Upgrades		AC-05	\$12,628		2023						
2000000061	Upgrade terminals D and E for new Carnival Cruise Line services plus addition of Provisional Facility											
					Activity /Phase	Funding Source	Proposed Funding (in \$000s)					
							2022 - 2023	2023 - 2024	2024 - 2025	2025 - 2026	2026 - 2027	
CONSTRUCTION						PORT	5,289	0	0	0	0	
SP2000000031	Gantry Cranes	Gantry Cranes	AC-05	\$82,745			4311261 & 4311261					
2000000131	Purchase five (5) post panamax gantry cranes for increased cargo traffic											
	Procurement	FDOT-Participation In FY17/18 \$6 M and FY18/19 \$10 M			Activity /Phase	Funding Source	Proposed Funding (in \$000s)					
							2022 - 2023	2023 - 2024	2024 - 2025	2025 - 2026	2026 - 2027	
CAPITAL						PORT	31,946	13,165	0	0	0	

MIAMI-DADE TRANSPORTATION PLANNING ORGANIZATION
TRANSPORTATION IMPROVEMENT PROGRAM
MIAMI-DADE SEAPORT DEPARTMENT
(All Projects are located at the Seaport, unless otherwise noted)

TPO Project No	Facility/Project Name	Type of Work	LRTP Ref	Project Cost (\$000s)	Prior Years Funding (\$000s)	Construction Year	FDOT Work Program Number	PORTMIAMI.		
Agency Project No	Detailed Project Description									
	Status	Remarks/Comments								
SP2000000570	Cruise Terminals AA & AAA New	Cruise Terminals	AC-05	\$124,694		2023				
2000000570	Design and construct new cruise terminal to support expanded operations with MSC Cruise Lines.									
	Construction	Project under construction	Activity /Phase	Funding Source	Proposed Funding (in \$000s)					
					2022 - 2023	2023 - 2024	2024 - 2025	2025 - 2026	2026 - 2027	
				CONSTRUCTION	PRIV	32,401	15,461	11,630	880	0
SP2000000571	Cruise Terminal B	New Cruise Terminal	AC-05	\$103,010		2020				
2000000571	New Cruise Terminal									
	Construction	Agreement executed with NCL for this facility; FY21-22 \$500,000 for Project Closeout	Activity /Phase	Funding Source	Proposed Funding (in \$000s)					
					2022 - 2023	2023 - 2024	2024 - 2025	2025 - 2026	2026 - 2027	
				CONSTRUCTION	PORT	0	0	0	0	0
SP2000000572	Net Zero Cargo Supply Chain Program	Inland Port Development for Cargo	AC-05	\$505,000		2023	44061719401			
2000000572	Develop an end-to-end net-zero carbon emission supply chain in line with the County’s goal of a 50% reduction in emissions by 2030.									
	Planning study only	FDOT Participation in FY17/18 \$200K	Activity /Phase	Funding Source	Proposed Funding (in \$000s)					
					2022 - 2023	2023 - 2024	2024 - 2025	2025 - 2026	2026 - 2027	
				CAPITAL	PORT	5,000	75,000	125,000	150,000	150,000

MIAMI-DADE TRANSPORTATION PLANNING ORGANIZATION
TRANSPORTATION IMPROVEMENT PROGRAM
MIAMI-DADE SEAPORT DEPARTMENT
(All Projects are located at the Seaport, unless otherwise noted)

TPO Project No	Facility/Project Name	Type of Work	L RTP Ref	Project Cost (\$000s)	Prior Years Funding (\$000s)	Construction Year	FDOT Work Program Number	PORTMIAMI.				
Agency Project No	Detailed Project Description											
	Status	Remarks/Comments										
SP2000000724	Cruise Terminal A and AA - Roadways	Cruise Terminal A and AA - Roadways	AC-05	\$32,518		2023						
2000000724	Construct a new road to handle increased Port traffic for new terminals A and AA											
	Procurement			Activity /Phase	Funding Source	Proposed Funding (in \$000s)						
						2022 - 2023	2023 - 2024	2024 - 2025	2025 - 2026	2026 - 2027		
						CONSTRUCTION	PORT	7,255	991	660	385	0
SP2000000923	Cruise Terminal C	Cruise terminal improvements	AC-05	\$23,512		2023						
2000000923	Renovations to combine cruise Terminals B and C to CT C for new vessels for various cruise lines. Conversion includes building, passenger boarding bridges and waterside improvements.											
	Underway	FDOT parcipation in FY18/19 3.8 million		Activity /Phase	Funding Source	Proposed Funding (in \$000s)						
						2022 - 2023	2023 - 2024	2024 - 2025	2025 - 2026	2026 - 2027		
						CONSTRUCTION	PORT	4,800	0	0	0	0
SP2000000978	Cruise Terminal V - New	New Cruise Terminal-V	AC-05	\$143,176		2023						
2000000978	Design and construct a new cruise terminal to suupport expanding operations with Virgin Voyages											
	Construction			Activity /Phase	Funding Source	Proposed Funding (in \$000s)						
						2022 - 2023	2023 - 2024	2024 - 2025	2025 - 2026	2026 - 2027		
						CONSTRUCTION	PORT	196	0	0	0	0

MIAMI-DADE TRANSPORTATION PLANNING ORGANIZATION
TRANSPORTATION IMPROVEMENT PROGRAM
MIAMI-DADE SEAPORT DEPARTMENT
(All Projects are located at the Seaport, unless otherwise noted)

TPO Project No	Facility/Project Name	Type of Work	LRTP Ref	Project Cost (\$000s)	Prior Years Funding (\$000s)	Construction Year	FDOT Work Program Number	PORTMIAMI.				
Agency Project No	Detailed Project Description											
	Status	Remarks/Comments										
SP2000000979	Cruise Terminal F - Phase 2	Cruise Terminal F- Phase 2	AC-05	\$165,974		2023						
2000000979	Expand Terminal F to accommodate added Carnival cruise ships											
			Activity /Phase	Funding Source	Proposed Funding (in \$000s)							
					2022 - 2023	2023 - 2024	2024 - 2025	2025 - 2026	2026 - 2027			
				CONSTRUCTION	PORT	9,149	0	0	0	0		
SP2000000980	Cruise Terminal K - New	New Cruise Terminal K	AC-05	\$180,000		2022						
2000000980	Design and construct a new cruise terminal to support expanding operations											
			Activity /Phase	Funding Source	Proposed Funding (in \$000s)							
	Planning/Design				2022 - 2023	2023 - 2024	2024 - 2025	2025 - 2026	2026 - 2027			
				PLANNING	PORT	0	0	0	0	0		
SP2000001290	Infrastructure Improvements - Cruise Campus		AC-05	\$11,500								
2000001290	Contribution for infrastructure improvements including but not limited to road work and relocations for future buildings constructed by Royal Caribbean Cruise Line, Norwegian Cruise Line and Carnival Cruise Line											
			Activity /Phase	Funding Source	Proposed Funding (in \$000s)							
					2022 - 2023	2023 - 2024	2024 - 2025	2025 - 2026	2026 - 2027			
				PRELIMINARY DESIGN	PORT	0	0	0	0	0		

MIAMI-DADE TRANSPORTATION PLANNING ORGANIZATION
TRANSPORTATION IMPROVEMENT PROGRAM
MIAMI-DADE SEAPORT DEPARTMENT
(All Projects are located at the Seaport, unless otherwise noted)

TPO Project No	Facility/Project Name	Type of Work	L RTP Ref	Project Cost (\$000s)	Prior Years Funding (\$000s)	Construction Year	FDOT Work Program Number	PORTMIAMI.				
Agency Project No	Detailed Project Description											
	Status	Remarks/Comments										
SP2000001291	Cruise Terminal AAAA - New		AC-05	\$180,000								
2000001291	Design and construction of new cruise terminal AAAA											
			Activity /Phase	Funding Source	Proposed Funding (in \$000s)							
					2022 - 2023	2023 - 2024	2024 - 2025	2025 - 2026	2026 - 2027			
PLANNING						PORT	0	0	0	0	0	
SP2000001320	Brightline Train Station		AC-05	\$5,200								
2000001320	Build a train station for passengers and employees at the Seaport											
			Activity /Phase	Funding Source	Proposed Funding (in \$000s)							
					2022 - 2023	2023 - 2024	2024 - 2025	2025 - 2026	2026 - 2027			
SP2000001342	Infrastructure Improvements -North Cruise Blvd. Extension		AC-05	\$40,700								
2000001342	Extend cruise boulevard for added operations											
			Activity /Phase	Funding Source	Proposed Funding (in \$000s)							
					2022 - 2023	2023 - 2024	2024 - 2025	2025 - 2026	2026 - 2027			
PRELIMINARY DESIGN						PORT	0	0	0	0	0	

MIAMI-DADE TRANSPORTATION PLANNING ORGANIZATION
TRANSPORTATION IMPROVEMENT PROGRAM
MIAMI-DADE SEAPORT DEPARTMENT
(All Projects are located at the Seaport, unless otherwise noted)

TPO Project No	Facility/Project Name	Type of Work	LRTP Ref	Project Cost (\$000s)	Prior Years Funding (\$000s)	Construction Year	FDOT Work Program Number	PORTMIAMI.				
Agency Project No	Detailed Project Description											
	Status	Remarks/Comments										
SP2000001343	Cruise Terminal Berth 10 - New		AC-05	\$62,500								
2000001343	Prepare Berth 10 for a new future terminal											
				Activity /Phase	Funding Source	Proposed Funding (in \$000s)						
						2022 - 2023	2023 - 2024	2024 - 2025	2025 - 2026	2026 - 2027		
					PLANNING	PORT	3,000	0	0	0	0	
SP2000001344	Infrastructure Improvements -Passenger Boarding Bridges		AC-05	\$29,187								
2000001344	Purchase passenger boarding bridges for various terminals											
				Activity /Phase	Funding Source	Proposed Funding (in \$000s)						
						2022 - 2023	2023 - 2024	2024 - 2025	2025 - 2026	2026 - 2027		
					CAPITAL	PORT	2,583	8,416	9,000	0	0	
SP2000001418	Inspection and Fumigation Facility		AC-05	\$59,900		2023						
2000001418	Develop a state-of-the-art inspection and fumigation facility in conjunction with Miami-Dade Aviation Department											
				Activity /Phase	Funding Source	Proposed Funding (in \$000s)						
						2022 - 2023	2023 - 2024	2024 - 2025	2025 - 2026	2026 - 2027		
					CAPITAL	PORT	18,800	23,300	15,600	0	0	

MIAMI-DADE TRANSPORTATION PLANNING ORGANIZATION
TRANSPORTATION IMPROVEMENT PROGRAM
MIAMI-DADE SEAPORT DEPARTMENT
(All Projects are located at the Seaport, unless otherwise noted)

TPO Project No	Facility/Project Name	Type of Work	LRTP Ref	Project Cost (\$000s)	Prior Years Funding (\$000s)	Construction Year	FDOT Work Program Number	PORTMIAMI.				
Agency Project No	Detailed Project Description											
	Status	Remarks/Comments										
SP2000001675	Infrastructure Improvements - Electrification and Shore Power Program		AC-05	\$329,000		2023						
2000001675	Develop the electric framework to create the first phase of shore power for vessels at the port to reduce emissions and improve resiliency.											
	Planning and Design	FDOT participation in FY21/22 \$2M	Activity /Phase	Funding Source	Proposed Funding (in \$000s)							
					2022 - 2023	2023 - 2024	2024 - 2025	2025 - 2026	2026 - 2027			
PLANNING, ENGINEERING & CONSTRUCTION						PORT	6,962	5,500	5,500	5,500	5,500	
SP2022005	Operational Efficiency Study		AC-05	\$2,500								
2022005	Conduct a study to improve PortMiami's overall operational efficiency to reduce costs and increase resiliency.											
			Activity /Phase	Funding Source	Proposed Funding (in \$000s)							
					2022 - 2023	2023 - 2024	2024 - 2025	2025 - 2026	2026 - 2027			
OPERATIONS						PORT	1,500	1,000	0	0	0	
SP2022006	Net Zero Cargo Supply Chain Program - Inland Port		AC-05	\$182,000								
2022006	Following the planning study, develop an inland port to expand cargo business opportunities and competitiveness.											
			Activity /Phase	Funding Source	Proposed Funding (in \$000s)							
					2022 - 2023	2023 - 2024	2024 - 2025	2025 - 2026	2026 - 2027			
OPERATIONS						PORT	5,000	42,000	55,000	65,000	15,000	

MIAMI-DADE TRANSPORTATION PLANNING ORGANIZATION
TRANSPORTATION IMPROVEMENT PROGRAM
MIAMI-DADE SEAPORT DEPARTMENT
(All Projects are located at the Seaport, unless otherwise noted)

TPO Project No	Facility/Project Name	Type of Work	L RTP Ref	Project Cost (\$000s)	Prior Years Funding (\$000s)	Construction Year	FDOT Work Program Number	PORTMIAMI.				
Agency Project No	Detailed Project Description											
	Status	Remarks/Comments										
SP6410330	Various Facility Moves	Facility Moves	AC-05	\$3,200								
6410330	The movement of customer warehouses or other facilities as determined.											
	Planning				Activity /Phase	Funding Source	Proposed Funding (in \$000s)					
							2022 - 2023	2023 - 2024	2024 - 2025	2025 - 2026	2026 - 2027	
SP641540	Federal Inspection Facility	Federal Inspection Facility	AC-05	\$16,360		2023						
641540	Build new facility for Immigration and US Customs Border Protection											
	Under Design				Activity /Phase	Funding Source	Proposed Funding (in \$000s)					
							2022 - 2023	2023 - 2024	2024 - 2025	2025 - 2026	2026 - 2027	
					PLANNING	PORT	6,371	5,870	482	2,064	0	
SP642930	Port Miami Multi-modal Terminal	Cruise Terminal J Improvements	AC-05	\$10,742		2022						
642930	Upgrade and remodel CT J to attract luxury cruises.											
	Under Construction				Activity /Phase	Funding Source	Proposed Funding (in \$000s)					
							2022 - 2023	2023 - 2024	2024 - 2025	2025 - 2026	2026 - 2027	
					CONSTRUCTION	FF	0	0	0	0	0	

MIAMI-DADE TRANSPORTATION PLANNING ORGANIZATION
TRANSPORTATION IMPROVEMENT PROGRAM
MIAMI-DADE SEAPORT DEPARTMENT
(All Projects are located at the Seaport, unless otherwise noted)

TPO Project No	Facility/Project Name	Type of Work	L RTP Ref	Project Cost (\$000s)	Prior Years Funding (\$000s)	Construction Year	FDOT Work Program Number	PORTMIAMI.				
Agency Project No	Detailed Project Description											
	Status	Remarks/Comments										
SP644010	Infrastructure Improvements - Cargo Gate Modifications	Infrastructure Improvements - Cargo Gate Modifications	AC-05	\$49,525		2022	4406161					
644010	Purchase and install security systems for new gateway as required											
	Design	FDOT participation in FY17/18 \$2 M	Activity /Phase	Funding Source	Proposed Funding (in \$000s)							
					2022 - 2023	2023 - 2024	2024 - 2025	2025 - 2026	2026 - 2027			
CONSTRUCTION						PORT	0	0	0	0	0	
SP644300	Infrastruc ture Improvements -North Bulkhead Rehabilitation	Infrastruc ture Improvements -North Bulkhead Rehabilitation	AC-05	\$300,000		2022						
644300	Provide repairs and improvements to the north bulkhead and berthing facilities											
	Planning/Design		Activity /Phase	Funding Source	Proposed Funding (in \$000s)							
					2022 - 2023	2023 - 2024	2024 - 2025	2025 - 2026	2026 - 2027			
CAPITAL						PORT	64,510	54,846	54,846	53,298	0	
SP644520	Container Yard Improvements Seaboard	Container Yard Improvements	AC-05	\$52,245	\$32,000	2023						
644520	The Port is implementing container yard upgrades in the Seaboard terminal area for drainage and other yard improvements.											
		Tenant financing in prior years & current	Activity /Phase	Funding Source	Proposed Funding (in \$000s)							
					2022 - 2023	2023 - 2024	2024 - 2025	2025 - 2026	2026 - 2027			
CAPITAL						PRIV	23,634	3,675	4,434	475	0	

MIAMI-DADE TRANSPORTATION PLANNING ORGANIZATION
TRANSPORTATION IMPROVEMENT PROGRAM
MIAMI-DADE SEAPORT DEPARTMENT
(All Projects are located at the Seaport, unless otherwise noted)

TPO Project No	Facility/Project Name	Type of Work	L RTP Ref	Project Cost (\$000s)	Prior Years Funding (\$000s)	Construction Year	FDOT Work Program Number	PORTMIAMI.				
Agency Project No	Detailed Project Description											
	Status	Remarks/Comments										
SP645430	Infrastructure Improvements - Portwide	Infrastructure Improvements - Portwide	AC-05	\$201,016		2023	4380291,4406171,433631,444898					
645430	Provide infrastructure improvements in various areas of the Port											
	Planning			Activity /Phase	Funding Source	Proposed Funding (in \$000s)						
						2022 - 2023	2023 - 2024	2024 - 2025	2025 - 2026	2026 - 2027		
CONSTRUCTION						PORT	25,699	27,000	27,000	27,000	0	
SP646300	Infrastructure Improvements -South Bulkhead - Rehabilitation	Infrastructure Improvements -South Bulkhead - Rehabilitation	AC-05	\$25,800		2021						
646300	Provide repairs and improvements to the Port's south bulkhead											
	Design			Activity /Phase	Funding Source	Proposed Funding (in \$000s)						
						2022 - 2023	2023 - 2024	2024 - 2025	2025 - 2026	2026 - 2027		
PRELIMINARY DESIGN						PORT	0	0	0	5,500	0	
SP647150	Infrastructure Improvements - South Florida Container Terminal	Infrastructure Improvements - South Florida Container Terminal	AC-05	\$106,000		2023	4406161					
647150	Improve the drainage in the South Florida Container Terminal and additional cargo yard projects (eRTG Phase 1)											
	Construction	FDOT participation in FY17/18 \$11.4 M.		Activity /Phase	Funding Source	Proposed Funding (in \$000s)						
						2022 - 2023	2023 - 2024	2024 - 2025	2025 - 2026	2026 - 2027		
CONSTRUCTION						PORT	20,100	0	0	0	0	

MIAMI-DADE TRANSPORTATION PLANNING ORGANIZATION
TRANSPORTATION IMPROVEMENT PROGRAM
MIAMI-DADE SEAPORT DEPARTMENT
(All Projects are located at the Seaport, unless otherwise noted)

TPO Project No	Facility/Project Name	Type of Work	LRTP Ref	Project Cost (\$000s)	Prior Years Funding (\$000s)	Construction Year	FDOT Work Program Number	PORT/MIAMI
Agency Project No	Detailed Project Description							
	Status	Remarks/Comments						

SP647720	Infrastructure Improvements -Water and Sewer Upgrades	Infrastructure Improvements - Water and Sewer Upgrades	AC-05	\$5,334		2022				
647720	Upgrade the Port's Miami-Dade Water and Sewer System for new services									
			Activity /Phase	Funding Source	Proposed Funding (in \$000s)					
					2022 - 2023	2023 - 2024	2024 - 2025	2025 - 2026	2026 - 2027	
				OTHER	PORT	5,500	0	0	0	0

Yearly Total	281,695	276,469	309,152	342,978	203,376
5 Year TIP Total					\$1,413,670



TRANSPORTATION IMPROVEMENT PROGRAM (TIP)

PART 2: 5-YEAR PROJECT LISTING

PUBLIC TRANSPORTATION IMPROVEMENTS



PORTMIAMI



Private Sector

TPO
Miami-Dade Transportation
Planning Organization



TIP • FISCAL YEARS 2022/2023 TO 2026/2027

PUBLIC TRANSPORTATION IMPROVEMENTS

MIAMI-DADE COUNTY DEPARTMENT OF TRANSPORTATION AND PUBLIC WORKS (DTPW)

SPECIFIC ASPECTS OF THE PROGRAM

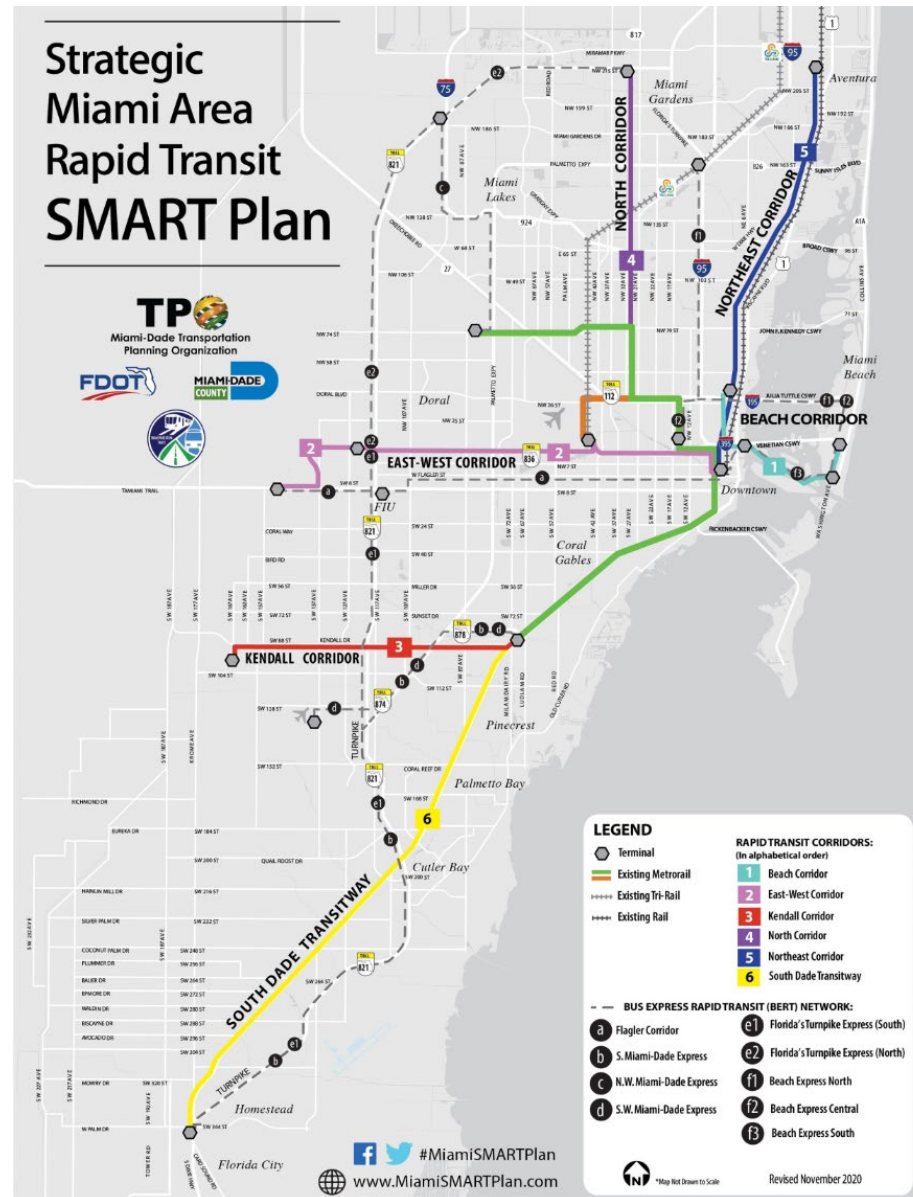
The FY 2023 Transportation Improvement Program includes funding over the next five years for the following projects:

ONGOING PROJECTS

URBAN CORRIDOR DEVELOPMENT

State Transit Corridor Program operation assistance funds will be used for the continuation of several successful South Miami-Dade Transitway routes, the Flagler MAX route, the Kendall Cruiser and various 95 Express routes.

SUMMARY HIGHLIGHTS OF SMART PLAN CORRIDORS



The Strategic Miami Area Rapid Transit (SMART) Plan will expand the existing fixed guideway system, comprised of a 25-mile Metrorail and downtown Metromover, with six rapid transit corridors that add over 70 miles of rapid transit network and link major local and regional activity centers. The SMART Plan is funded through a 40-year proforma which is pivotal for allowing projects to move forward in parallel.


The SMART Plan represents a bold infrastructure program of projects that significantly improve transportation mobility, promote economic growth, and job creation, and increase region's international competitiveness. Below is a summary of the corridors.

BEACH CORRIDOR

The Beach corridor is being studied as part of the SMART Plan, which identifies the development of six rapid transit corridors that directly support the mobility of our future population and employment growth. The Beach Corridor project will serve the cities of Miami and Miami Beach along a 9.7-mile corridor, crossing Biscayne Bay to link Downtown Miami to Miami Beach. The Beach Corridor area is an epicenter for population and economic growth and a major employment center and tourist destination in the region. As a result, the roadways between Miami and Miami Beach are typically heavily congested. This high bus transit ridership corridor has been identified as a candidate for consideration for premium transit over the past two decades as part of a strategy to address east-west directional travel demands.

In May 2017, the Department of Transportation and Public Works (DTPW) initiated a Project Development & Environment (PD&E) Study to evaluate proposed transportation solutions between Downtown Miami and the City of Miami Beach via I-395 and I-195. In January 2020, the Miami-Dade Transportation Planning Organization (TPO) selected elevated automated rail transit for the trunk line, automated people mover for the Midtown/Design District and Bus/Trolley in dedicated lanes on Miami Beach as the locally preferred alternative (LPA), as recommended by the PD&E. In October 2020, the Board of County Commissioners (BCC) approved the contract award for the Interim Agreement (IA) for the Beach Corridor Trunk Line. The IA became effective on Oct 31, 2020. DTPW is currently working with the selected team to complete pre-development work and negotiation of the Project Agreement. The project received an Environmental Assessment (EA) as the National Environmental Policy Act (NEPA) Class of Action (COA) for

the Beach Corridor Trunkline from the United States Coast Guard (USCG) and is expecting to finalize the EA document in Summer 2022.



EAST-WEST CORRIDOR

The East-West Corridor project is being studied as part of the SMART Plan that directly supports the mobility of our County and its future growth. The East-West Corridor project will run approximately 14 miles from the Miami Intermodal Center (MIC) at the Miami International Airport (MIA), west along the SR-836/Dolphin Expressway, to the Tamiami Terminal Station at SW 8 Street and SW 147 Avenue. It provides multimodal solutions for severe traffic congestion along SR-836, the only east-west expressway in central Miami-Dade County. This project will also serve major activity centers including Miami International Airport, the Miami Intermodal Center (MIC), and Downtown Miami while transporting riders to and from major employment areas (Sweetwater, Doral, Health District, Central Business District, Brickell, etc.).

In April 2017, DTPW initiated a PD&E Study to evaluate proposed transportation solutions along the SR-836/Dolphin Expressway. On October 22, 2020, the TPO Governing Board selected the LPA as Bus Rapid Transit (BRT). The LPA

includes BRT routes operating within dedicated transit-only lanes, along SW 8th Street from the Tamiami Terminal to SW 137th Avenue and along SW 137th Avenue to the SR 836 Extension, and on the SR 836 Extension shoulders. Further east, the BRT routes would use dedicated lanes in the inside shoulders of SR 836, and along NW 7th Street to NW 62nd Avenue, on route to the MIC and Downtown Miami. The East-West BRT routes would be in addition to and complement the 836 Express Services which already began operating in the Corridor in early 2020. In August 2021, the County submitted to the Federal Transit Administration (FTA) a letter requesting entry into the Project Development (PD) phase under the FTA Capital Investment Grants (CIG) Small Starts program for the East-West Corridor Rapid Transit Phase 1 Project. The project was accepted into the PD phase by FTA on October 26, 2021. DTPW is currently working on the NEPA documents, development of 30% plans, and all activities required for the Small Starts Application.



EAST-WEST CORRIDOR TRANSIT-ORIENTED DEVELOPMENT (TOD) PROJECT

In June 2016, DTPW submitted a grant application, which was awarded by the FTA under the TOD Planning Pilot Program. This TOD planning study will develop a corridor-wide TOD plan and station area plans at selected station locations. This study is scheduled for completion in 2022.

KENDALL CORRIDOR

The Kendall Corridor project extends 10 miles from the Dadeland North Metrorail Station west along SR 94/Kendall Drive/SW 88th Street to approximately SW 162nd Avenue. This project provides multimodal solutions for severe traffic congestion along Kendall Drive, one of the most congested east-west arterial roadways in Miami-Dade County. The project facilitates the highest demand movement of passengers to and from West Kendall to Downtown Miami.

In 2016, the Florida Department of Transportation (FDOT), District Six, initiated a PD&E Study to evaluate proposed transportation solutions for Kendall Drive. The Kendall corridor is being studied as part of the SMART Plan. A project kick-off meeting was held in late 2016. In November 2019, Curbside BRT was identified as the recommended alternative for the Kendall corridor and was presented at the Public Workshops in December 2019. In February 2020, the TPO requested FDOT to further analyze the implementation of reversible lanes along the Kendall Corridor. Additional analysis on reversible lanes was completed in November 2020. Results of the reversible lanes analysis demonstrate that reversible lanes are not feasible on the Kendall Corridor.

Based on recent coordination with partner agencies, FDOT will be requesting to put a hold on the Kendall Corridor PD&E study to allow for the Flagler Demonstration Project (described under Flagler Corridor) to be implemented and monitored so that the data obtained from the Flagler Demonstration Project can be used to inform the Department's recommended alternative for the Kendall Corridor.

NORTH (NW 27TH AVENUE PREMIUM TRANSIT) CORRIDOR

A PD&E study was conducted to evaluate the implementation of a premium transit service Bus Rapid Transit (BRT), Heavy Rail Transit (Metrorail), and appropriate variation of Heavy Rail Transit Rail (At-Grade) along NW 27th Avenue from NW 215th Street (Countyline Road) to approximately NW 38th Street and from the Miami Intermodal Center (MIC) (at Miami International Airport) to NW 27th Avenue via SR 112 (Miami Airport Expressway). The study focused on the implementation of a premium transit service and infrastructure along SR 9/SR 817/NW 27th Avenue. The study also included public on-street transit stations/stops as well as public and/or private facilities located adjacent to or off-corridor where potential park-and-ride and/or transit terminals (including the Miami Dade College North Campus) were considered.

Three viable alternatives were developed and presented to the public. Each of the alternatives represents the three modes running within the existing roadway. BRT would operate in the curb lanes. Heavy rail whether at-grade or elevated would run over the centerline of the roadway. The study developed detailed engineering criteria and evaluated the environmental impacts that would result from implementation. Cost estimating, ridership forecasting, and traffic impacts were evaluated. On December 6, 2018, the TPO Governing Board adopted as the LPA an elevated fixed guideway transit system. Following this action, Miami-Dade County requested that FDOT evaluate three alternative technologies: 1.) Monorail; 2.) Automated People Mover; and 3.) Maglev.

In October 2019, the Miami-Dade TPO selected elevated heavy rail transit as the LPA for the North Corridor. On April 23, 2020, the TPO Governing Board accepted a report by DTPW on alternative transit technologies for NW 27th Avenue and directed DTPW to issue a request for proposals to identify whether transit technologies, other than heavy rail are viable for the corridor. FDOT has placed its North Corridor PD&E study on hold after consulting with the FTA until the outcome of the DTPW RFP process is known and a final decision on the transit technology and alignment for NW 27th Avenue is made by the TPO Governing Board.

NORTHEAST CORRIDOR

The Northeast Corridor project is roughly defined as U.S. Route 1 from the Downtown Miami area to the Aventura Mall near the Miami-Dade/Broward County line and is one of the busiest transit corridors in the region. It extends approximately 14 miles through the historic core of the County developed along the Florida East Coast (FEC) railroad and links Aventura, North Miami, North Miami Beach, and Miami Shores with the County's Central Business District located in Downtown Miami. Regional passenger rail service to the West Aventura Station is considered the first phase of the Northeast Corridor. In 2019, the County approved using PTP funds to design and construct the West Aventura Station. Brightline has committed to providing regional passenger rail service to the West Aventura Station by 2022. In June 2020, the County began its effort in advancing the implementation of the Northeast Corridor. In March 2021, the TPO Governing Board adopted commuter/passenger rail as the LPA for the Northeast Corridor. In August 2021, the County submitted to FTA a letter requesting entry into the Project Development (PD) phase under the FTA Capital Investment Grants (CIG) New Starts program for the Northeast Corridor Rapid Transit Project. The project was accepted into the PD phase by FTA on October 26, 2021. The commuter rail service plan is 30-minute peak headway and 60-minute off-peak headway for both directions during weekdays and 60-minute headway during weekends. DTPW is working on completing NEPA and all required activities for the PD phase and advancing into the Engineering phase of the New Starts program.



SOUTH CORRIDOR

The South Corridor Project will run approximately 20 miles from the Dadeland South Metrorail Station along the existing Transitway (formerly known as Busway) to the SW 344th Street Park-and-Ride/Transit Terminal Facility. It will connect Florida City, City of Homestead, Town of Cutler Bay, Village of Palmetto Bay, and Village of Pinecrest, which represent the fastest population growth in Miami-Dade County. This project facilitates the highest demand movement of passengers to and from southern Miami-Dade to Downtown Miami.

DTPW initiated a PD&E Study to evaluate premium transit solutions in this corridor in April 2017. The TPO Governing Board selected the LPA on August 30, 2018, as Bus Rapid Transit (BRT). The project was advertised on June 7, 2019, and Notice to Proceed (NTP) to the Design-Build Firm was issued on February 2, 2021. The estimated total project capital cost is \$300 million. Miami Dade County and FDOT have both committed \$100 million each to fund design and construction, while the project team successfully secured \$100 million from the FTA Small Starts Grant program. BRT is scheduled to begin operation by Winter 2023-24.

Once completed, BRT will provide rail-like travel time, iconic stations, level boarding through all doors, and pre-paid fares for speedy access. BRT will also provide enhanced safety features and other upgrades along dedicated lanes with multi-layered service lines on the Transitway.

BUS EXPRESS RAPID TRANSIT (BERT) NETWORK AND OTHER EXPRESS SERVICE



**Not all elements, shown for purpose of clarity.
- Rendering from Indicative Concept Plans.*

OVERALL STATUS UPDATE FOR SMART PLAN BERT NETWORK IMPLEMENTATION

Subsequent to the adoption of the SMART Plan, FDOT and DTPW staff started the planning activities for the implementation of Bus Express Rapid Transit (BERT) network. DTPW staff has begun assessing the cost-effectiveness of the BERT routes and the infrastructure needs such as new transit terminals, improvement to or expansion of existing terminals, and new direct roadway/ramp connections, etc., with close coordination between DTPW and other transportation agencies such as FDOT, Florida's Turnpike Enterprise (FTE) and Miami-Dade Expressway Authority (MDX) to ensure transit access to roadways are supported.

Among the BERT routes, some are further advanced than others. Service for Route c began in November 2019.

To advance the implementation of Route f1, DTPW partnered with the FDOT and implemented a pilot route, Route 241 "Tuttle Limited", in December 2021. The pilot service will be implemented for six months to test the Bus-on-Shoulder (BOS) operation using the outside shoulder of the Julia Tuttle Causeway/I-195 to bypass congestion. Other transit routes that operate along the Causeway are also allowed to use the shoulders. The BOS operation will be discontinued in October 2022, when the inside shoulder improvement project led by FDOT begins. Ultimately, Route f1 (Beach Express North) and other DTPW routes will be able to use the inside shoulder to bypass congestion.

FLAGLER CORRIDOR

A PD&E study is being conducted to evaluate the implementation of rapid transit along SR 968/Flagler Street. This study focuses on multimodal street improvements to accommodate rapid transit service along Flagler Street from SW/NW 107 Avenue to the Government Center with branches along SW 8 Street and NW 12 Street. Viable alternatives analyzed as part of this study include Bus Rapid Transit (BRT) along curbside lanes, BRT along curb lanes with a center reversible auto lane and BRT along the centerline of the roadway. In April 2019, the Curbside Business Access and Transit (BAT) Lanes alternative was identified as the recommended alternative for the Flagler corridor. FDOT has conducted a series of meetings with elected officials, stakeholders and communities along the corridor and presented the recommended alternative to the TPO Governing Board on July 18, 2019. A workshop with TPO Board members was held on January 30, 2020, where FDOT was directed to further analyze the implementation of reversible auto lanes along the Flagler corridor. FDOT conducted a study on the implementation of reversible auto lanes along segments of the corridor as a traffic mitigation measure. The additional analysis on reversible lanes was completed in January 2021 and the results of the analysis demonstrated that reversible lanes are not feasible in the Flagler Corridor.

On January 28, 2021, the TPO Governing Board adopted Resolution No. 07-2021 supporting FDOT's Alternative -1 Curbside Bus Rapid Transit Lanes with the exception that the PD&E study shall not consider the reduction of vehicular traffic lanes for any portion of Flagler Street west of 24 Avenue. Throughout 2021, the PD&E team developed a hybrid solution as directed by the TPO Governing Board that includes BAT lanes east of 24 Avenue and Corridor Bus Rapid Transit (BRT) improvements (without lane repurposing) along the remaining segments of the corridor.

Based on tri-agency collaboration, recent discussions with DTPW resulted in a recommendation for the implementation of a demonstration project to provide additional data for the continuation of the Tier 3 analysis. FDOT and DTPW, in consultation with staff from the Miami-Dade TPO, recommends placing the Flagler PD&E Study in abeyance while implementing a Flagler Street SMART Demonstration project along the corridor. The limits of the Flagler BERT Demonstration project would be from 27th Avenue to 6th Avenue along Flagler Street and from SW 27th Avenue to SW 6th Avenue along SW 1st Street (starting westward of the one-way pair). The demonstration project would consist of repurposing the outside lanes into BAT lanes and applying appropriate pavement markings including red surface treatments on the lanes. FDOT, in coordination with DTPW, will also incorporate signage to inform the public of the enhanced, dedicated bus infrastructure. The operation of the demonstration project would be monitored

over a one-year period, with the results and benefits evaluated. The data collected from the demonstration project will then be used to finalize and present the PD&E Tier 3 Recommended Alternative to the TPO Board for approval as the LPA.

FDOT anticipates presenting a joint agency recommendation to implement a demonstration project for BAT lanes on Flagler Street from 27th Avenue to 6th Avenue prior to continue advancing the PD&E study at the upcoming March 3rd TPO Governing Board Meeting. If approved, construction of the Flagler Street SMART Demonstration Project is anticipated to begin in 2023.



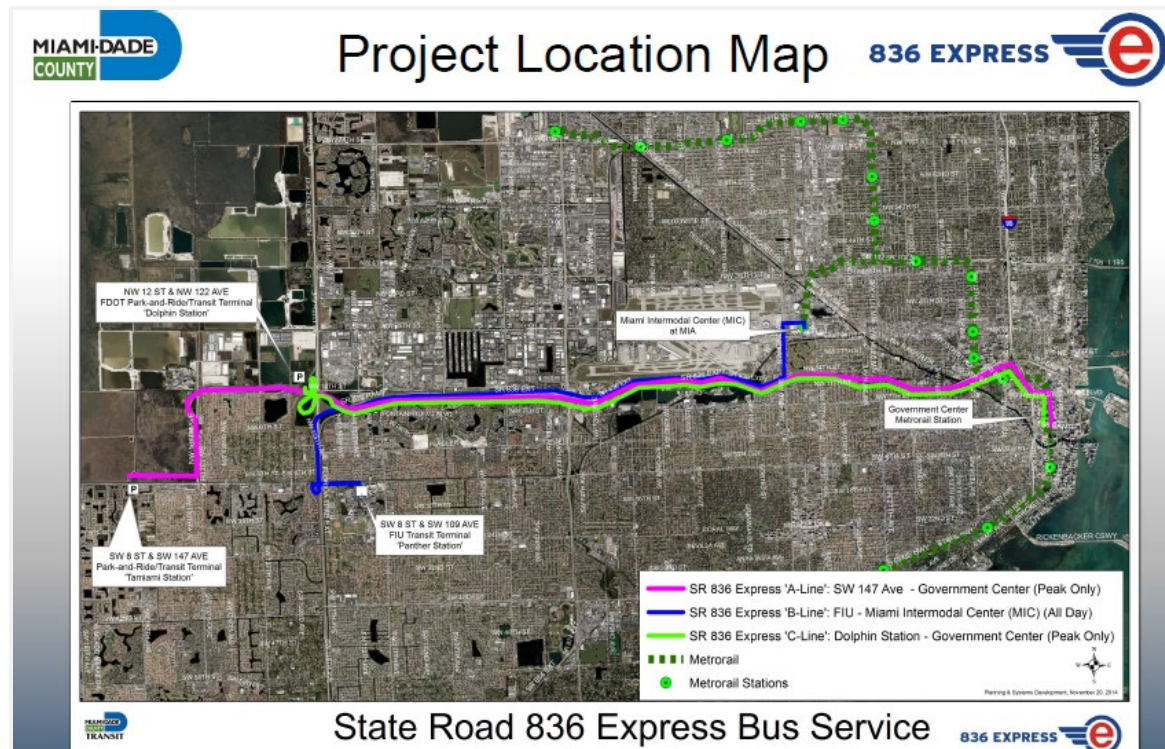
SR 836 EXPRESS BUS SERVICE

This project would provide premium express transit service along SR 836 from west Miami-Dade County Tamiami Station (SW 8th Street and SW 147th Avenue) to the Miami Intermodal Center (MIC) and Downtown Miami via SW 137th Avenue/SR 836 Extension as well as via the Homestead Extension of the Florida Turnpike (HEFT). This project will feature three routes:

The first route (Line A) will provide premium express transit service from the proposed Tamiami Station (park-and-ride/transit terminal facility located at SW 8th Street and SW 147th Avenue) to Downtown Miami via SW 8th Street, SW 137th Avenue and SR 836. Service headways will be 10 minutes during the AM/PM peak-hour. The planned long-term improvements for this route are anticipated to be completed in Spring 2022, the service will use 16 new 60-foot alternative fuel buses.

The second route (Line B) will provide premium express transit service from the proposed Panther Station at Florida International University's Modesto A. Maidique Campus (MMC) to the MIC via SW 8th Street, SR 821/HEFT and SR 836. This route will operate all day with 20-minute headways. The planned long-term improvements for this route are anticipated to be completed in 2024, the service will use 5 new 60-foot alternative fuel buses.

The third route (Line C) will provide premium express transit service from the proposed Dolphin Station (NW 12th Street and HEFT) to Downtown Miami via SR 836. The Dolphin Station was completed in 2019. This route began service in March 2020 after SR 836 inside shoulder for the use of bus operations were completed. Service headways was 10 minutes during the AM/PM peak-hour. It was suspended temporarily in 2020 due to the Covid-19 pandemic. It is now in operations again with less frequency.



NW 12TH ST BUS ONLY LANE

The project consists of widening and resurfacing of NW 12th Street from the Dolphin Park and Ride Facility to NW 114th Avenue. The project will increase capacity for existing left turn and right turn lanes as well as provide new left turn and right turn lanes along NW 12th Street. Exit ramps from the Florida Turnpike, and the right turn lane exit from the Dolphin Mall at NW 114th Ave will be improved. The project will also add new Bus Only lanes to service the new Dolphin Park and Ride facility. The project will include new storm drainage system, pavement markings and signage, intersection and signalization improvements, roadway lighting, permitting, culvert extension, and construction administration services. The project length is approximately 0.65 miles. The project is currently in the design phase (60% Plan). The 60% Plan phase is to be completed in February 2022.

OTHER DTPW PROJECTS – MULTI-USE TRAILS AND WATERBORNE TRANSPORTATION



THE UNDERLINE PHASE I - BRICKELL BACKYARD PROJECT

The future 10-mile Underline Corridor, running below the Metrorail from the Miami River to Dadeland South Metrorail Station, will create a linear mobility corridor that will enhance connectivity, increase mobility, and improve pedestrian and biking safety for residents and visitors. In 2015, Friends of The Underline selected a design consultant to develop the Vision and Master Plan for this project. Currently, the project is structured in three phases for development. The Underline Phase I is known as the Brickell Backyard and extends from the Miami River to SW 13th Street, approximately a ½ mile long. The off-road dedicated bicycle path is located along the Metrorail structure from the Miami River to SW 13th Street. This project was completed in the summer of 2021.



THE UNDERLINE PHASE II - HAMMOCK TRAIL

The future 10-mile Underline Corridor, running below the Metrorail from the Miami River to Dadeland South Station, will create a linear mobility corridor that will enhance connectivity, increase mobility, and improve pedestrian and biking safety for residents and visitors. Phase II is approximately 2.14 miles in length and extends the pedestrian and bicycle paths further south from SW 13th Street to SW 19th Avenue. This phase is under construction and should be completed by mid- 2023.

THE UNDERLINE PHASE III

This segment is the longest of all the Underline Phases. It extends 7.36 miles extending from SW 19th Avenue to Dadeland South Kiss and Ride Facility. The phase will traverse thru the Cities of Miami, Coral Gables, and South Miami and end at Unincorporated Miami-Dade County. The Design Criteria package was completed in 2021. The project is currently in the procurement phase and under the cone of silence. Final construction completion is expected by December 2025.

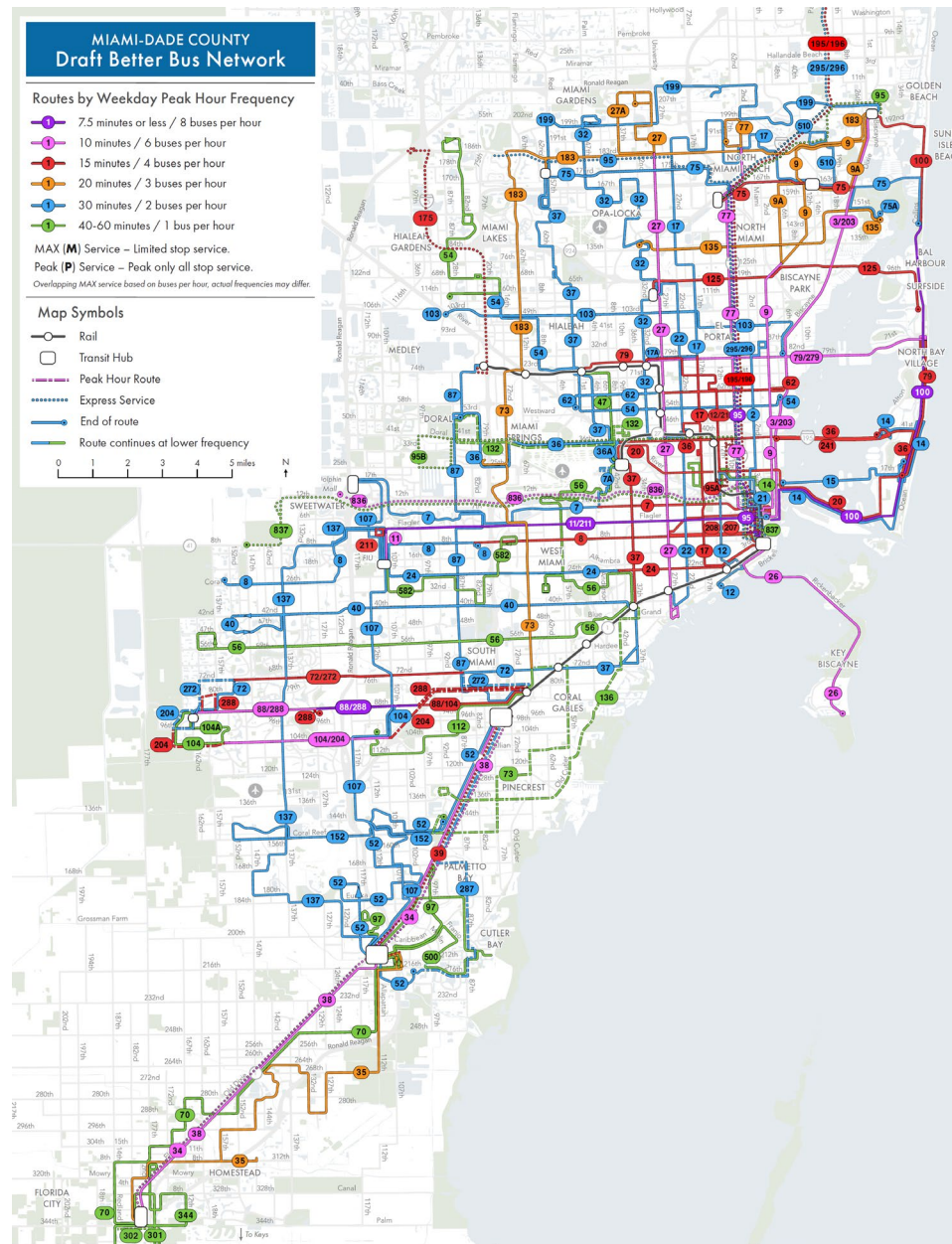
WATERBORNE TRANSPORTATION AS A COMMUTER SERVICE

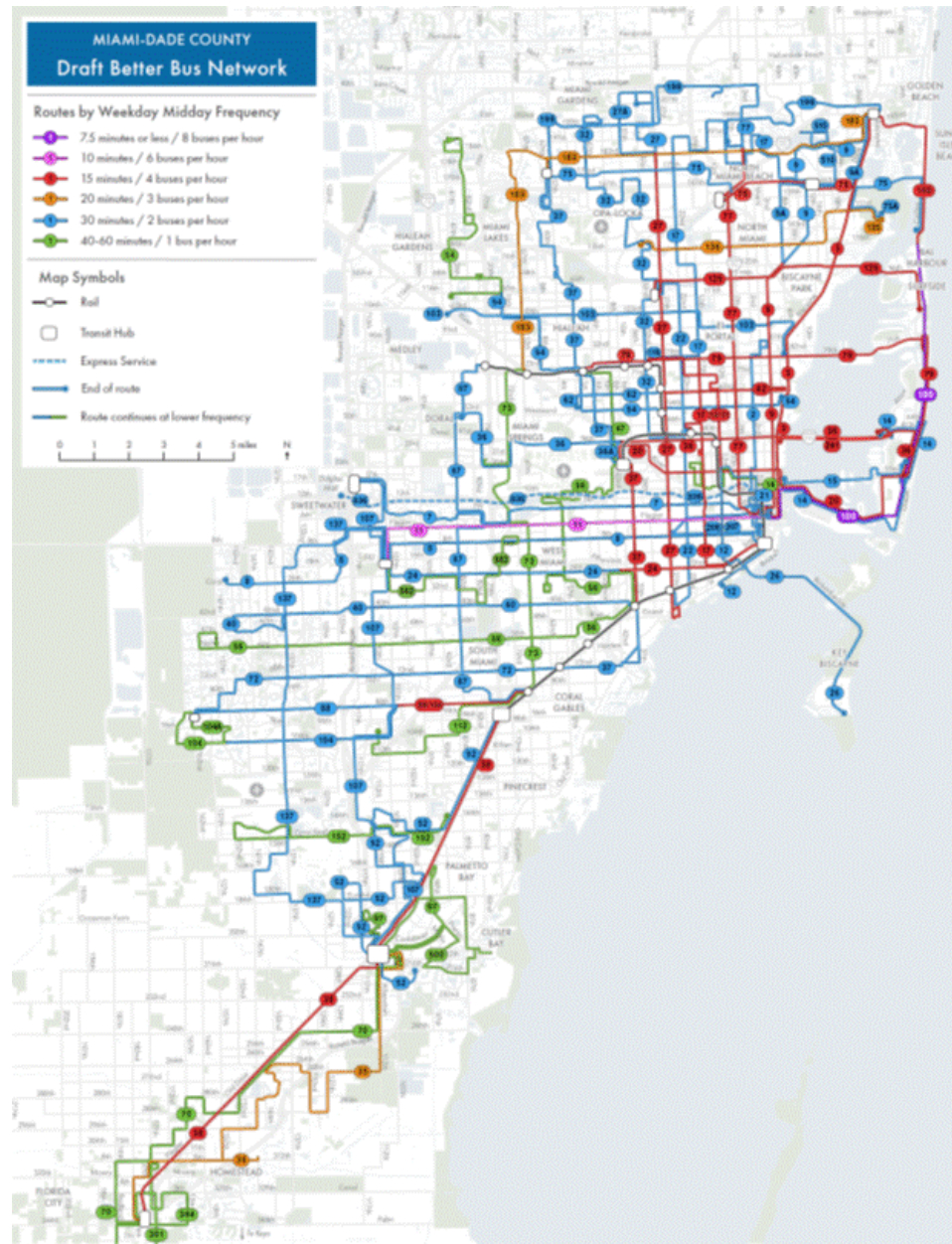
This initiative is another mobility solution that will assist in reducing traffic congestion along those municipalities near Biscayne Bay. For the last two years, DTPW has been working to determine the best approach for the deployment of these services. Earlier last year, a resolution by the Miami-Dade County Board of Commissioners authorized DTPW to negotiate on behalf of the County for an East-West route aimed at decongesting traffic between the Cities of Miami and Miami Beach, during the construction of I-395. A brand-new service started operations in November 2020 between the James L. Knight Center/Hyatt Regency in the Miami River (City of Miami) and the Bentley Bay Marina, directly North of I-395 (City of Miami Beach). This service is 100% private and is not receiving subsidies from governmental agencies. The new service will act as a commuter service between 6:00 am and 7:00 pm – Monday through Friday. During commuter service times, residents with a valid ID will be able to travel across the bay for a fare of \$3.00 one way. This fare is comparable with Metrobus fares at \$2.65. A second route is getting ready for deployment between the James L. Knight Center and Dinner Key Marina in Coconut Grove. The operator is currently working with the City of Miami.

OTHER DTPW PROJECTS – BUS NETWORK REDESIGN

BETTER BUS PROJECT

Miami-Dade County partnered with local public transportation advocacy group Transit Alliance to launch the Better Bus Project with the goal of designing a new bus network that will connect more people to more places. The Board of County Commissioners accepted the report presented in October 2020. A full revamping of the necessary routes was presented to the Board in 2021 and has been adopted by the Board.





OTHER DTPW PROJECTS – TERMINALS AND PARK & RIDES



AVENTURA STATION

In an effort to advance the implementation of the SMART Plan Northeast Corridor, Miami-Dade County Commissioners approved an agreement with Brightline Trains Florida, LLC (Formerly Virgin Trains USA Florida, LLC) to provide high-speed rail service between the Aventura Mall and the company's downtown train station. The County approved \$76.7 million toward the project, which will run high-speed trains every half hour during the morning and afternoon rush hours utilizing the FECR rail corridor. The County will own the land planned for the new Aventura Station, while Brightline will be responsible for all operation and maintenance costs. The Aventura Station project will include an 860-foot platform located inside the Florida East Coast Railway/Brightline right-of-way and the construction of a new pedestrian bridge over the railroad right-of-way and Biscayne Boulevard. The station also includes a Park-and-Ride facility with 240 parking spaces, a bus drop-off/pick-up for Miami-Dade Transit passengers, and newly landscaped and hardscape areas. The project also features a platform design that can accommodate Tri-Rail or other commuter trains in the future. Construction of the Aventura Station is expected to be completed by the Summer of 2022.



SW 8TH STREET AND SW 147TH AVENUE (TAMIAMI STATION)

An 8-acre vacant parcel of land on the Southwest corner of the intersection at SW 8th Street and SW 147th Avenue has been identified as a strategic park-and-ride/transit terminal facility for the SR 836 Express Bus Service project. The proposed facility will accommodate approximately 450 parking spaces, which would serve as the western most station for the new premium bus service in the corridor as well as other local bus routes. As of February 2022, construction completion/ready for revenue service is scheduled for Spring 2022.



PANTHERSTATION AT FLORIDA INTERNATIONAL UNIVERSITY

Florida International University (FIU) constructed a parking garage along SW 8th Street with ground floor space reserved for a future transit terminal. The location of the new parking garage, between SW 112th Avenue and SW 109th Avenue, presents an access challenge that requires roadway widening to construct bus-only lanes and traffic signal improvements to provide bus signal priority at the two intersections along this roadway segment. The new transit terminal would provide 8 bus bays. Five (5) of the eight (8) bays are to accommodate the relocation of the existing DTPW routes from the current bus terminal located near SW 107th Avenue/SW 17th Street and provide capacity for future routes such as the SR-836 Express Bus, the Flagler Street Bus Rapid Transit (BRT) and express routes operating on the Homestead Extension of the Florida Turnpike (HEFT). The remaining three (3) bus bays will accommodate circulators/trolleys operated by FIU and adjacent municipalities. As of February 2022, construction completion and revenue service are scheduled for late 2024.



PARK-AND-RIDE/TRANSIT TERMINAL FACILITY AT SOUTH DADE TRANSITWAY (FORMERLY KNOWN AS BUSWAY) AND SW 112TH AVENUE

DTPW was leasing approximately 450 parking spaces on an existing surface lot located at approximately SW 112th Avenue and the South Miami-Dade Transitway to provide enhanced passenger amenities, bus terminals, and additional parking spaces. As of February 2021, the acquisition of the site has been completed.

DTPW will be conducting a rehabilitation of the Park-and-Ride to include milling and resurfacing, signing and pavement markings upgrades, lighting upgrades, sidewalk repairs, adding bicycle racks, improving ADA accessibility, improving, and adding wayfinding signage, and improving connectivity to the Bus Station. The improvements are scheduled for completion in the Summer of 2023.



PARK-AND-RIDE/TRANSIT TERMINAL FACILITY AT SOUTH DADE TRANSITWAY (FORMERLY KNOWN AS BUSWAY) AND SW 168TH STREET

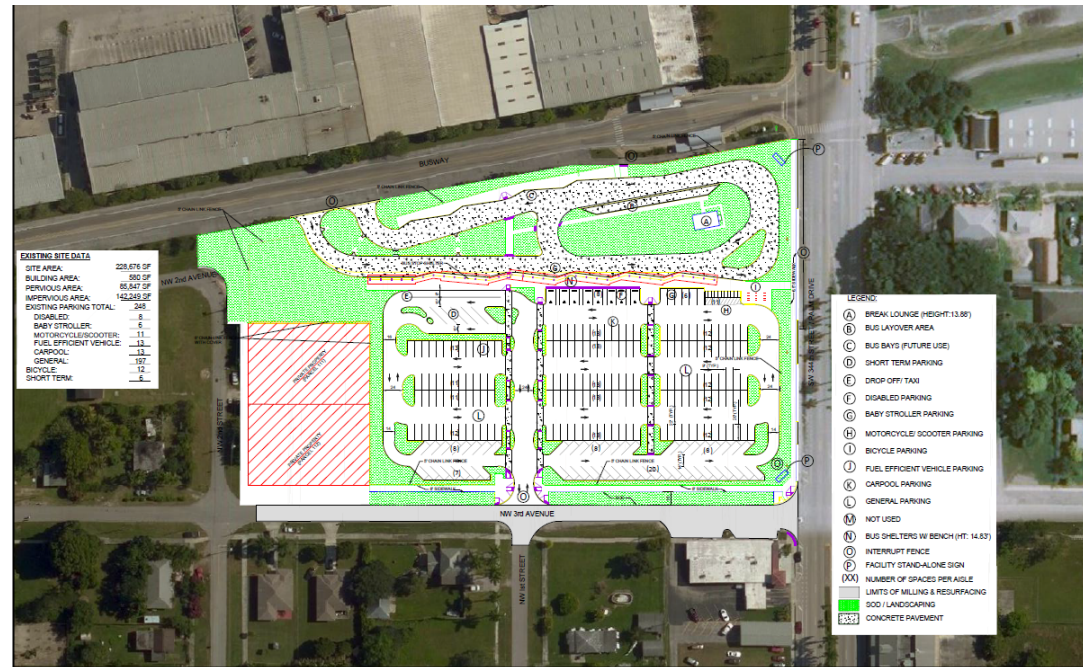
The existing surface parking lot is at 100% utilization. DTPW received the BUILD grant in 2018 to construct a modernized parking garage with enhanced amenities at this site. Due to the restriction at the SW 152nd Street park-and-ride, DTPW has worked with FTA to move the BUILD grant fund to the SW 168th Street park-and-ride and increase the capacity from the originally proposed 450 spaces capacity to over 630 spaces. In addition, the park-and-ride garage will provide direct access to the Transitway station at SW 168th Street. This project is part of the South Corridor project. The project is anticipated to be completed in Spring 2024.



PARK-AND-RIDE/TRANSIT TERMINAL FACILITY AT SOUTH DADE TRANSITWAY (FORMERLY KNOWN AS BUSWAY) AND SW 344TH STREET

The existing surface terminal facility of the Transitway is at South Dade Transitway and SW 344th Street. The County plans to acquire two additional parcels located on the north side of the existing terminal facility and add premium passenger amenities, such as restrooms, an enhanced kiss-and-ride area, and provide electric and veteran parking spaces. DPTW is acquiring two parcels in order to build the facility. DPTW has completed the acquisition and relocation phase as of January 2022.

OTHER DTPW PROJECTS – MAINTENANCE, MODERNIZATION AND SAFETY



DTPW ADDITIONAL ELEVATORS AT DADELAND NORTH METRORAIL STATION

Since its completion in 1984, the Dadeland North Metrorail Station's use has increased dramatically through the years. Because of increasing ridership at the Dadeland North Metrorail Station, the existing bank of elevators (four elevators) does not provide an acceptable level of service during peak hours. Peak passenger flows create congestion and long waiting periods for Metrorail passengers waiting for the elevators, generating complaints from existing customers. DTPW is adding two (2) elevators to the existing parking facility. The two (2) proposed (new) elevators will be built at the Northern end of the existing Parking Garage. DTPW is currently in the Design-Build selection process for design-build services. As of February 2022, the estimated project is anticipated to be completed in late 2025.

METRORAIL NEW VEHICLE REPLACEMENT

The Miami-Dade Board of County Commissioners (BCC) and the Citizens' Independent Transportation Trust (CITT) in March 2008 approved the \$380 million procurement of 136 new rail vehicles for replacing the existing fleet. The new vehicles, which were manufactured at the Hitachi Manufacturing Facility in Medley, feature the latest technological advances which significantly improved passenger comfort, efficient maintenance and operations. The first vehicles were put into revenue service in November 2017. The entire Metrorail fleet of 136 train cars has been replaced with Hitachi rail cars now.



BUS NEW VEHICLE REPLACEMENT

DTPW continues to implement its bus replacement program. Funding for this program is provided through various sources including the PTP, FDOT and Federal funding sources. DTPW's bus fleet is continuously aging, therefore, an aggressive bus replacement plan is in place to ensure compliance with FTA's bus retirement criteria. After examining various alternative fuels, DTPW decided to migrate its bus fleet to clean-burning, compressed natural gas (CNG). The purchase of alternative fuel buses for replacements and enhancements is not only an improvement to transit, but also promotes the county's long-term initiative towards a state of good repair, economic competitiveness, livability, sustainability, safety, job creation, and economic stimulus.

In addition to CNG, DTPW will have received its first Proterra pilot 40-foot electric-powered, zero-emission bus on Aug 13, 2021. The remaining 74 Proterra electric buses will be delivered from July 2022 to January 2023. These vehicles will be the first of their kind in Miami-Dade County's Metrobus Fleet and complement the ongoing modernization of the fleet. DTPW will also purchase 65 articulated 60-foot Battery-Electric zero-emission buses. DTPW has an option to purchase up to an additional 35 articulated 60-foot Battery-Electric zero-emission buses. These articulated electric buses are currently under procurement and are slated to be in service between 2023 and 2024.

SOUTH DADE BUS MAINTENANCE FACILITY

With the implementation of the SMART plan, the County inventoried the availability of garages located within the south Miami-Dade area of the County for bus maintenance facilities and determined that the closest maintenance facility to the South Miami-Dade area is the Coral Way facility; which has reached its capacity and is approximately 30-miles away from the southern county line of Miami-Dade. A new facility in this area is necessary. This new maintenance facility will improve Transit's operational efficiency by decreasing the turnaround time for placing buses back in revenue service. As of February 2022, the site selection process is being finalized.

PARKING SPACE COUNTERS AT METRORAIL PARKING GARAGES

The purpose of this project is to furnish and install real-time parking space counting systems at five (5) parking garages located at Dadeland South, Dadeland North, South Miami, Earlington Heights and Okeechobee Metrorail Stations. The available parking space counting systems will allow Metrorail customers to check real-time parking availability over the Internet using personal electronic devices including Smart phones, Personal Digital Assistants (PDAs), Tablets, etc., and by Electronic Signs located at the entrances to each of the five (5) garages. The system shall display "Lot Full" when all spaces are occupied. In 2017, parking space counters were successfully installed at all five (5) parking garages. Since that time, the project has been extended. A new Parking Space Counter System will be installed at the Santa Clara and North Side Metrorail Stations under a new contract. This new project is slated to be completed by February 2022 and will provide similar functionality to the existing Parking Space Counter system.

ELECTRIC SIGNAGE AT METRORAIL AND METROMOVER STATIONS

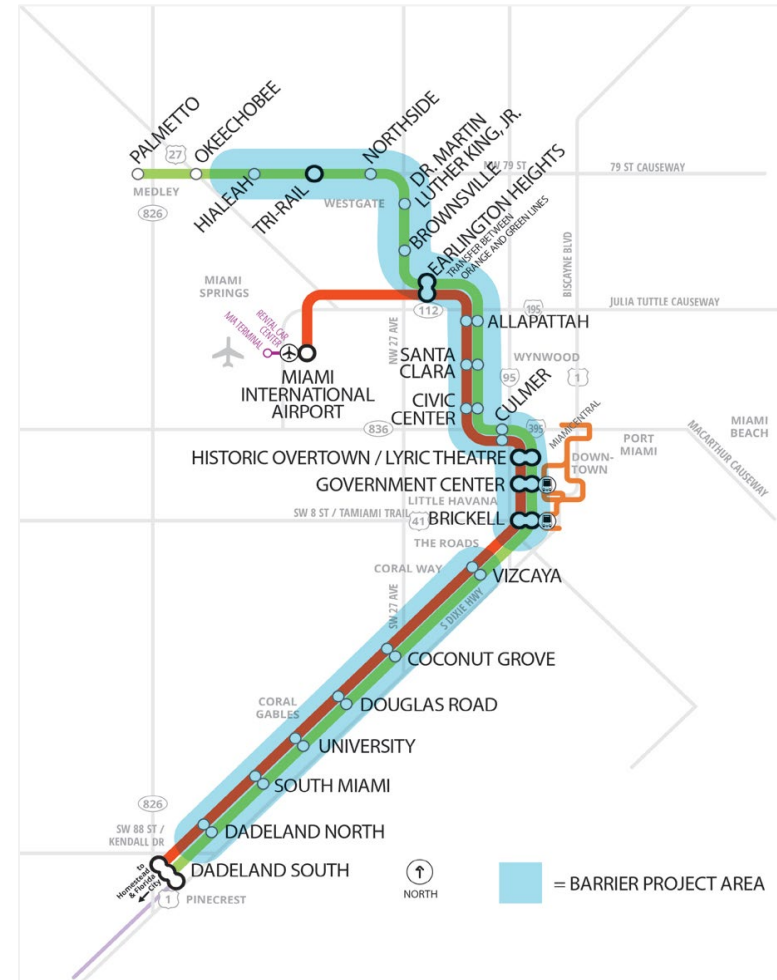
DTPW will add new electronic signage to Metromover and Metrorail stations. These signs will provide train arrival information and public service announcements to transit patrons on the platform levels in all Mover and Rail stations. This will occur beginning in Summer 2022.

METROMOVER WAYSIDE SYSTEM OVERHAUL

The Metromover began passenger service in April 1986. Throughout the Metromover's 35-year history, the system has expanded, and the vehicle fleet has been replaced, however, many major subsystems that makeup the system have not been replaced or refurbished and have now reached the end of their design life. These subsystems include the Automatic Train Control (ATC) System, Data Transmission System (DTS) with Supervisory Control and Data Acquisition (SCADA), several Power Distribution System (PDS) elements (e.g. low voltage breakers, protective relays, ground switches, etc.), guideway switch equipment and the Central Control equipment. To maintain good equipment reliability and an overall high Metromover System service availability, these major subsystems need to be replaced or refurbished. This project will include the design, supply manufacture, installation, testing and commissioning of the APM System into a fully functional, safe and reliable Metromover System. The project will also address reverse flow operations with switches that will help have an improved travel time for the Beach Corridor from Government Center. The project was awarded to Alstom (formerly Bombardier) and is currently in the design phase. Construction is scheduled to begin in the third quarter of 2022.

METRORAIL ACOUSTICAL BARRIER REPLACEMENT

The Metrorail Acoustical Barrier Replacement Program consists of the installation of acoustical barriers with associated hardware along the Metrorail system where Type “B” concrete barriers have been removed. The new barriers are intended to abate sound/noise produced by passing trains, ultimately, avoiding its propagation to adjacent properties. In 2019, the Department of Transportation and Public Works (DTPW) launched a three-phase acoustical barrier replacement program. Currently, phases 1 and 2 have been complete. The first two phases of the program involved the removal of Type B barrier. On January 4, 2021, DTPW entered phase 3 of the program which entails the replacement of the acoustical barriers in the areas where the Type “B” panels were previously removed. Currently, the program is well underway as new acoustical barriers are being installed along the Metrorail system, except for the Airport and Palmetto extension as well as a half-mile area between the Brickell and Vizcaya Metrorail stations. To minimize service impacts, most of the work is taking place during overnight and weekend hours. The \$82 million program investment is due for completion in December 2022.





SAFETY AND SECURITY

DTPW has programmed funding to purchase security equipment to upgrade and install closed-circuit camera television (CCTV) systems and their respective software components, and to continue the replacement of fire detection and reporting systems. DTPW's commitment to the safety and security of the DTPW system, patrons, and employees is of the highest priority. In an effort to further complement its existing security infrastructure, DTPW continues to aggressively add state-of-the-art technology to both reduce crime and to aid law enforcement in proactively securing and safeguarding the transit system. FDOT Rule 14-15.017(2.2.1), however, prevents DTPW from disclosing these improvements/installations in greater detail.

DTPW will continue to enhance existing security equipment with the addition of 4K technology to the CCTV Systems in Metrorail and Metromover. The second phase of the CCTV project is slated to be complete by October 2021. Metromover will also have a new fire detection and reporting system installed in all Metromover stations and at the Stephen P. Clark Metromover Control Center. This new fire detection and reporting system are slated to be completed by January 2023.



POST-COVID 19 TRANSIT OPERATIONS

The COVID-19 crisis necessitated the rapid implementation of solutions to address safety, disinfection requirements, social distancing, and other needs as they arose. DTPW is working to develop strategies to attract riders back to the system. As the pandemic began, fares were suspended to allow for rear-door boarding, clear polycarbonate doors were added to the bus operators' compartments, all vehicles are disinfected several times a day and 120 supplemental vehicles were added to accommodate passengers with social distancing and improve frequencies on the most heavily traveled routes. Metrobus has incorporated the daily cleaning and sanitizing of every bus in service into as a standard operational procedure. As the pandemic started to ramp down in 2021, front door boarding restarted on Feb 15, 2021 and fare collection was reinstated on June 1, 2021. Supplemental routes were discontinued in phases. The last group was discontinued on Nov 29, 2021. As the pandemic has not ended, the DTPW continues to disinfect all vehicles. It is important to maintain improved frequencies and disinfecting practices into the future to ensure that the public feel safe returning to our system.

MIAMI-DADE TRANSPORTATION PLANNING ORGANIZATION
TRANSPORTATION IMPROVEMENT PROGRAM
MIAMI-DADE DEPT OF TRANSPORTATION AND PUBLIC WORKS



TPO Project No	Facility/Project Name	Type of Work	L RTP Ref	Project Cost (\$000s)	Prior Years Funding (\$000s)	Construction Year	FDOT Work Program Number					
Agency Project No	Detailed Project Description											
	Status	Comments										
TA000100	MDT - DADE / MONROE EXPRESS BUS ROUTE	COMMUTER TRANS ASSISTANCE	06-09	\$12,978	\$6,147		4180513, 4180514					
000100	Operating assistance of Dade/Monroe Express Bus Route from Florida City to Marathon (MM 50.0)											
	Operations					Activity /Phase	Funding Source	Proposed Funding (in \$000s)				
								2022 - 2023	2023 - 2024	2024 - 2025	2025 - 2026	2026 - 2027
OPERATIONS					DPTO	900	900	900	900	900		
OPERATIONS					PTP	900	900	900	900	900		
TA000101	MDT - SR 836 EBS PARK AND RIDE LOT	PARK AND RIDE LOTS	07-16	\$15,622	\$15,522	2021	4310772					
000101	Park and Ride Terminal at SW 8th St and SW 147th Ave (Tamiami Station). Features frequent service with WIFI, real time information, transit signal priority and park and rides. Project received \$4 million in FTA funding in 2016.											
	Design 100% Completed	Project completion scheduled for 2021 . OMB # 6730101 Site 3001044				Activity /Phase	Funding Source	Proposed Funding (in \$000s)				
								2022 - 2023	2023 - 2024	2024 - 2025	2025 - 2026	2026 - 2027
CAPITAL					PTP	100	0	0	0	0		

MIAMI-DADE TRANSPORTATION PLANNING ORGANIZATION
TRANSPORTATION IMPROVEMENT PROGRAM
MIAMI-DADE DEPT OF TRANSPORTATION AND PUBLIC WORKS



TPO Project No	Facility/Project Name	Type of Work	L RTP Ref	Project Cost (\$000s)	Prior Years Funding (\$000s)	Construction Year	FDOT Work Program Number				
Agency Project No	Detailed Project Description										
	Status	Comments									
TA000102	MDT - SR 836 EBS PANTHER STATION @ FIU (SEC 5307)	CAPITAL FOR FIXED ROUTE	06-09	\$11,487	\$3,379	2021	4310774				
000102	Construct new bus terminal at FIU Parking Garage #6 equip with WIFI, real time information and transit signal priority.										
	Design phase 100% completed	Project completion scheduled for 2021; OMB SITE S3002065	Activity /Phase	Funding Source	Proposed Funding (in \$000s)						
					2022 - 2023	2023 - 2024	2024 - 2025	2025 - 2026	2026 - 2027		
					CAPITAL	FTA 5307	1,497	77	0	0	0
					CAPITAL	PTP	5,365	1,169	0	0	0
TA000103	The Underline- MPATH / BRICKELL Backyard Project	Engineering / Construction	07-72	\$16,525	\$16,525	2020	4355011				
000103	Phase 1 begins at Brickell Metrorail Station and extends to Miami river. This project will provide pedestrian and bicycle paths that will enhance connectivity, mobility, and biking safety for residence and visitors.										
	Phase 1 Construction	Prior funding include \$3.005M FHWA funds.OMB # 2000000133, Site # 3000175	Activity /Phase	Funding Source	Proposed Funding (in \$000s)						
					2022 - 2023	2023 - 2024	2024 - 2025	2025 - 2026	2026 - 2027		
					CONSTRUCTION	LF	0	0	0	0	0
					CONSTRUCTION	SU	0	0	0	0	0
CONSTRUCTION	SA	0	0	0	0	0					
CONSTRUCTION	TALT	0	0	0	0	0					

MIAMI-DADE TRANSPORTATION PLANNING ORGANIZATION
TRANSPORTATION IMPROVEMENT PROGRAM
MIAMI-DADE DEPT OF TRANSPORTATION AND PUBLIC WORKS



TPO Project No	Facility/Project Name	Type of Work	L RTP Ref	Project Cost (\$000s)	Prior Years Funding (\$000s)	Construction Year	FDOT Work Program Number				
Agency Project No	Detailed Project Description										
	Status	Comments									
TA000104	MDT - BUS AND BUS FACILITIES	CAPITAL FOR FIXED ROUTE	06-10	\$31,805	\$17,783		4368881, 4409231, 4424461, 4424501				
000104	Bus Operations fixed service routes										
		Prior years FM # 4368861, 4387371, 4409081, 4451591; OMB# P671560			Activity /Phase	Funding Source	Proposed Funding (in \$000s)				
		2022 - 2023	2023 - 2024	2024 - 2025	2025 - 2026	2026 - 2027					
		CAPITAL					PTP	8,311	4,877	835	0
TA000105	Dolphin Station @ HEFT and NW 12th St	TRANSIT CENTER WITH PARK AND RIDE LOT	07-16	\$13,429	\$13,429	2020	4371431				
000105	Construct a park and ride transit terminal facility with approximately 851 parking spaces to support the SR836 Express route located on NW 12th St, West of the Turnpike (HEFT). Project requires a CDMP amendment prior to construction.										
	COMPLETED	Project completion scheduled for sumer 2019. OMB # 671610, Site - 3001026			Activity /Phase	Funding Source	Proposed Funding (in \$000s)				
		2022 - 2023	2023 - 2024	2024 - 2025	2025 - 2026	2026 - 2027					
		CAPITAL					PTP	0	0	0	0
					CAPITAL	DDR	0	0	0	0	0

MIAMI-DADE TRANSPORTATION PLANNING ORGANIZATION
TRANSPORTATION IMPROVEMENT PROGRAM
MIAMI-DADE DEPT OF TRANSPORTATION AND PUBLIC WORKS



TPO Project No	Facility/Project Name	Type of Work	L RTP Ref	Project Cost (\$000s)	Prior Years Funding (\$000s)	Construction Year	FDOT Work Program Number				
Agency Project No	Detailed Project Description										
	Status	Comments									
TA000106	MDT - BUS PURCHASE	PURCHASE VEHICLES/EQUIPMENT	06-10	\$5,334	\$5,334		4394801				
000106	Purchase Vehicles/Equipment										
	Complete					Activity /Phase	Funding Source	Proposed Funding (in \$000s)			
		2022 - 2023	2023 - 2024	2024 - 2025	2025 - 2026	2026 - 2027					
		CAPITAL	DPTO	0	0	0	0	0			
		CAPITAL	LF	0	0	0	0	0			
TA000107	MDT - PARKING COUNTERS AT METRORAIL PARKING GARAGES	PARK AND RIDE LOTS	06-10	\$1,537	\$1,444		4396801				
000107	Installation of a parking space counting system at 7 Metrorail stations to include Dadeland North, Dadeland South, Earlington Heights, South Miami and Okeechobee, Dr. Martin Luther King Jr., Santa Clara.										
	On-going construction.	Project had \$600,000 FDOT funding in prior year.Site#3001007 in 2019 Site# 3002566 after 2020				Activity /Phase	Funding Source	Proposed Funding (in \$000s)			
		2022 - 2023	2023 - 2024	2024 - 2025	2025 - 2026	2026 - 2027					
		CAPITAL	PTP	93	0	0	0	0			
		CAPITAL	LF	0	0	0	0	0			
		CAPITAL	DPTO	0	0	0	0	0			

MIAMI-DADE TRANSPORTATION PLANNING ORGANIZATION
TRANSPORTATION IMPROVEMENT PROGRAM
MIAMI-DADE DEPT OF TRANSPORTATION AND PUBLIC WORKS



TPO Project No	Facility/Project Name	Type of Work	L RTP Ref	Project Cost (\$000s)	Prior Years Funding (\$000s)	Construction Year	FDOT Work Program Number					
Agency Project No	Detailed Project Description											
	Status	Comments										
TA000109	DTPW - SMART PLAN CORRIDORS T.R.I.P. CAPITAL EXPENDITURES	TRANSIT IMPROVEMENT	06-09	\$3,000	\$1,800		4408561					
000109	MPO/TPO CONSULTANT SUPPORT FOR PD&E ACTIVITIES											
		OMB SITE S3001590				Activity /Phase	Funding Source	Proposed Funding (in \$000s)				
								2022 - 2023	2023 - 2024	2024 - 2025	2025 - 2026	2026 - 2027
								CAPITAL				
TA11	METRORAIL - TRACK AND GUIDEWAY PROJECTS	MAINTENANCE	06-09	\$212,848	\$142,570		4368891, 4409321, 4409221, 4424491, 4451641					
11	Rail and Mover Preventative Maintenance. Prior year FM #'s 4349801, 4349811, 4387361											
	Ongoing	OMB # P6710900				Activity /Phase	Funding Source	Proposed Funding (in \$000s)				
								2022 - 2023	2023 - 2024	2024 - 2025	2025 - 2026	2026 - 2027
CAPITAL						PTP	36,207	13,000	21,070	0	0	

MIAMI-DADE TRANSPORTATION PLANNING ORGANIZATION
TRANSPORTATION IMPROVEMENT PROGRAM
MIAMI-DADE DEPT OF TRANSPORTATION AND PUBLIC WORKS



TPO Project No	Facility/Project Name	Type of Work	LRTP Ref	Project Cost (\$000s)	Prior Years Funding (\$000s)	Construction Year	FDOT Work Program Number
Agency Project No	Detailed Project Description						
	Status	Comments					

TA12	Kendall Corridor (RT 288)	Urban Corridor Improvements	06-10	\$3,165	\$2,763		4225292, 4225293, 4225294, 4225295				
12	Kendall Cruiser (RT 288)										
	Operations	From West Kendall Transit terminal to Dadeland North Metrorail Station. Prior years FM #, 4389491, 4424751			Activity /Phase	Funding Source	Proposed Funding (in \$000s)				
							2022 - 2023	2023 - 2024	2024 - 2025	2025 - 2026	2026 - 2027
OPERATIONS						DPTO	0	550	429	0	0

TA14	Flagler MAX RTE 51 Operating Assistance	Urban Corridor Improvements	06-09	\$5,201	\$4,950		4309531,4309532,4309533				
14	Flagler corridor										
	Operations	Flagler Max Rt 51 From West Miami Dade to Downtown. Prior years FM#, 4389481, 4424741			Activity /Phase	Funding Source	Proposed Funding (in \$000s)				
							2022 - 2023	2023 - 2024	2024 - 2025	2025 - 2026	2026 - 2027
OPERATIONS						DPTO	0	634	0	0	0

MIAMI-DADE TRANSPORTATION PLANNING ORGANIZATION
TRANSPORTATION IMPROVEMENT PROGRAM
MIAMI-DADE DEPT OF TRANSPORTATION AND PUBLIC WORKS



TPO Project No	Facility/Project Name	Type of Work	LRTP Ref	Project Cost (\$000s)	Prior Years Funding (\$000s)	Construction Year	FDOT Work Program Number							
Agency Project No	Detailed Project Description													
	Status	Comments												
TA18	MDT ADDITIONAL ELEVATORS @ Dadeland North Metrorail Station	Construction of additional passenger amenities	06-09	\$8,462	\$3,980		4241474							
18	Additional elevators at Dadeland North Metrorail Station													
	Design	Project completion scheduled for 2021.Prior years FM # 4241472; OMB SITE S3001034				Activity /Phase	Funding Source	Proposed Funding (in \$000s)						
								2022 - 2023	2023 - 2024	2024 - 2025	2025 - 2026	2026 - 2027		
								CAPITAL	DPTO	596	0	0	0	0
								CAPITAL	PTP	2,732	1,078	76	0	0
TA19	North Corridor (NW 27 Ave) Unity Station	Construction of Transit Center with park and ride	07-12	\$5,049	\$5,049		4280115							
19	Park and ride facility/center with 350 parking spaces on a 14-acre parcel of land located at NW 215th Street and NW 27th Avenue. This facility will provide TOD opportunities and will serve as the northern most station for new premium transit service. Project includes \$4.397M FDOT funding in prior years													
	Negotiations with the selected developer are on-going	Project completion scheduled for 2021				Activity /Phase	Funding Source	Proposed Funding (in \$000s)						
								2022 - 2023	2023 - 2024	2024 - 2025	2025 - 2026	2026 - 2027		
								CAPITAL	DPTO	0	0	0	0	0
								CAPITAL	DDR	0	0	0	0	0
CAPITAL	LF	0	0	0	0	0								

MIAMI-DADE TRANSPORTATION PLANNING ORGANIZATION
TRANSPORTATION IMPROVEMENT PROGRAM
MIAMI-DADE DEPT OF TRANSPORTATION AND PUBLIC WORKS



TPO Project No	Facility/Project Name	Type of Work	L RTP Ref	Project Cost (\$000s)	Prior Years Funding (\$000s)	Construction Year	FDOT Work Program Number				
Agency Project No	Detailed Project Description										
	Status	Comments									
TA201920	South Dade Transitway Park-and-Ride Improvements	Capital For Fixed Route	06-10	\$61,458	\$47,111		FM# 4453311				
201920	South Dade Transitway Park-and-Ride facilities at SW 168 Street (alternative location SW 174 Street).										
		Prior year FM for SW 152 St PNR FM# 439681-1; OMB SITE S30002157			Activity /Phase	Funding Source	Proposed Funding (in \$000s)				
							2022 - 2023	2023 - 2024	2024 - 2025	2025 - 2026	2026 - 2027
CAPITAL						PTP	14,347	0	0	0	0
TA201921	Miami-Dade DTPW I-75 Express Bus Service	Transit Service Demonstration	06-10	\$6,230	\$500						
201921	I-75 Express Bus Service										
		SMART Plan Bus Express Rapid Transit Route C.			Activity /Phase	Funding Source	Proposed Funding (in \$000s)				
							2022 - 2023	2023 - 2024	2024 - 2025	2025 - 2026	2026 - 2027
OPERATIONS						DPTO	1,140	1,200	1,260	1,320	1,380
OPERATIONS						CMAQ	0	0	0	0	0
OPERATIONS						SA	0	0	0	0	0

MIAMI-DADE TRANSPORTATION PLANNING ORGANIZATION
TRANSPORTATION IMPROVEMENT PROGRAM
MIAMI-DADE DEPT OF TRANSPORTATION AND PUBLIC WORKS



TPO Project No	Facility/Project Name	Type of Work	L RTP Ref	Project Cost (\$000s)	Prior Years Funding (\$000s)	Construction Year	FDOT Work Program Number					
Agency Project No	Detailed Project Description											
	Status	Comments										
TA201922	Miami-Dade DTPW I-75 Express - New Bus Purchase	Purchase Vehicle/Equipment	06-10	\$3,360	\$3,360		FM #4439882					
201922	New Bus Purchase for I-75 Express Bus Service											
		SMART Plan Bus Express Rapid Transit Route C.				Activity /Phase	Funding Source	Proposed Funding (in \$000s)				
								2022 - 2023	2023 - 2024	2024 - 2025	2025 - 2026	2026 - 2027
								0	0	0	0	0
CAPITAL						DSBD	0	0	0	0	0	
TA201923	Miami-Dade DTPW Design IT Improvements for Golden Glades Facility	Park and Ride Facility	06-10	\$9,880	\$9,880		FM# 4451391					
201923	Design IT Improvements for Golden Glades Facility											
	DTPW-IT	OMB SITE S3002115				Activity /Phase	Funding Source	Proposed Funding (in \$000s)				
								2022 - 2023	2023 - 2024	2024 - 2025	2025 - 2026	2026 - 2027
								0	0	0	0	0
CAPITAL						PTP	0	0	0	0	0	

MIAMI-DADE TRANSPORTATION PLANNING ORGANIZATION
TRANSPORTATION IMPROVEMENT PROGRAM
MIAMI-DADE DEPT OF TRANSPORTATION AND PUBLIC WORKS



TPO Project No	Facility/Project Name	Type of Work	LRTP Ref	Project Cost (\$000s)	Prior Years Funding (\$000s)	Construction Year	FDOT Work Program Number				
Agency Project No	Detailed Project Description										
	Status		Comments								
TA201924	Miami-Dade DTPW South Dade Transitway Service Improvements Project	Purchase Vehicle/Equipment	06-10	\$19,252	\$0						
201924	South Dade Transitway Service Improvements Project Bus Operations										
				Activity /Phase	Funding Source	Proposed Funding (in \$000s)					
						2022 - 2023	2023 - 2024	2024 - 2025	2025 - 2026	2026 - 2027	
					CAPITAL	CIGP	4,491	0	0	0	0
					CAPITAL	LF	4,491	0	0	0	0
TA201925	Beach Express South (SMART Plan)	Transit Improvement	06-10	\$9,600	\$520	2022					
201925	Design and construction of transit-only lanes along Washington Ave on Miami Beach, from 5th Ave to Dade Blvd. Project includes exclusive bus lanes, signing, new thermoplastic markings, colored asphalt, passenger shelter, bulb outs, minor drainage improvements and updated traffic controls.										
		SMART Plan BERT Route f3; OMB SITE S3002256	Activity /Phase	Funding Source	Proposed Funding (in \$000s)						
					2022 - 2023	2023 - 2024	2024 - 2025	2025 - 2026	2026 - 2027		
					CAPITAL	PTP	2,590	6,490	0	0	0

MIAMI-DADE TRANSPORTATION PLANNING ORGANIZATION
TRANSPORTATION IMPROVEMENT PROGRAM
MIAMI-DADE DEPT OF TRANSPORTATION AND PUBLIC WORKS



TPO Project No	Facility/Project Name	Type of Work	LRTP Ref	Project Cost (\$000s)	Prior Years Funding (\$000s)	Construction Year	FDOT Work Program Number										
Agency Project No	Detailed Project Description																
	Status		Comments														
TA201926	FTA Section 5324 Emergency Relief Resilience Hurricane Irma	Emergency Relief	06-10	\$1,440	\$1,440		445357-1										
201926	FTA Funding for Hurricane Irma activities.																
					Activity /Phase	Funding Source	Proposed Funding (in \$000s)										
							2022 - 2023	2023 - 2024	2024 - 2025	2025 - 2026	2026 - 2027						
							CAPITAL					FTA	0	0	0	0	0
							CAPITAL					LF	0	0	0	0	0
TA2020150	NW 12th Street Roadway Improvements	Design/Construction	06-09	\$10,745	\$1,055	2023											
2020150	Project is part of the East-West SMART Plan Corridor. Project includes roadway widening and resurfacing to add "Bus Only" lanes, which will allow buses to avoid congestion entering the Dolphin Station Park & Ride.																
	Funded	Add bus only lanes; OMB SITE S3001030	Activity /Phase	Funding Source	Proposed Funding (in \$000s)												
					2022 - 2023	2023 - 2024	2024 - 2025	2025 - 2026	2026 - 2027								
CONSTRUCTION							PTP	4,960	4,325	405	0	0					

MIAMI-DADE TRANSPORTATION PLANNING ORGANIZATION
TRANSPORTATION IMPROVEMENT PROGRAM
MIAMI-DADE DEPT OF TRANSPORTATION AND PUBLIC WORKS



TPO Project No	Facility/Project Name	Type of Work	LRTP Ref	Project Cost (\$000s)	Prior Years Funding (\$000s)	Construction Year	FDOT Work Program Number
Agency Project No	Detailed Project Description						
	Status	Comments					

TA2020152	North Corridor (SMART Plan)	Planning	06-10	\$30,000	\$30,000						
2020152	DTPW coordination of project deliverables developed by FDOT, Request for Proposals (RFP) advertisement, bid review and implementation.										
		OMB SITE S3002320	Activity /Phase	Funding Source	Proposed Funding (in \$000s)						
					2022 - 2023	2023 - 2024	2024 - 2025	2025 - 2026	2026 - 2027		
PLANNING (SMART Plan)				PTP	0	0	0	0	0		

TA2020156	Kendall Corridor (SMART Plan)	Planning	06-10	\$1,724	\$862				
2020156	The Kendall Corridor is one of the six Rapid Transit Corridors in the SMART Plan. The Corridor is a 10 mile project from Dadeland North Metrorail Station west along SR 94/Kendall Drive/ SW 88th Street to approximately SW 167th Avenue. DTPW, as an operating agency, is directed to review and fully vet the project deliverables developed by FDOT.								
		OMB SITE S3002319	Activity /Phase	Funding Source	Proposed Funding (in \$000s)				
					2022 - 2023	2023 - 2024	2024 - 2025	2025 - 2026	2026 - 2027
PLANNING (SMART Plan)				FTA	431	431	0	0	0

MIAMI-DADE TRANSPORTATION PLANNING ORGANIZATION
TRANSPORTATION IMPROVEMENT PROGRAM
MIAMI-DADE DEPT OF TRANSPORTATION AND PUBLIC WORKS



TPO Project No	Facility/Project Name	Type of Work	LRTP Ref	Project Cost (\$000s)	Prior Years Funding (\$000s)	Construction Year	FDOT Work Program Number					
Agency Project No	Detailed Project Description											
	Status		Comments									
TA2020157	Flagler Corridor (SMART Plan)	Planning	06-10	\$2,011	\$1,000							
2020157	The Flagler Corridor is one of the Bus Express Raid Transit (BERT) Corridors in the SMART Plan. Project limits are 107th Avenue to Government Center with two branches west of Flagler - along NW 12th Street to Dolphin Station at approximately NW 122nd Avenue and along SW 8th Street to Tamami Station at SW 147th Avenue.											
		OMB SITE S3002329				Activity /Phase	Funding Source	Proposed Funding (in \$000s)				
								2022 - 2023	2023 - 2024	2024 - 2025	2025 - 2026	2026 - 2027
PLANNING (SMART Plan)					PTP	0	287	0	0	0		
PLANNING (SMART Plan)					FTA 5307	500	224	0	0	0		
TA2020207	Dadeland South Intermodal Station	Design/Construction	07-12	\$50,512	\$15,697	2023						
2020207	Construct direct ramps to and from proposed elevated Bus Rapid Transit (BRT) platform at Dadeland South Metrorail Station platform level to provide seamless transfer between the Transitway BRT service.											
		S3002252				Activity /Phase	Funding Source	Proposed Funding (in \$000s)				
								2022 - 2023	2023 - 2024	2024 - 2025	2025 - 2026	2026 - 2027
CONSTRUCTION					PTP	30,854	3,962	0	0	0		

MIAMI-DADE TRANSPORTATION PLANNING ORGANIZATION
TRANSPORTATION IMPROVEMENT PROGRAM
MIAMI-DADE DEPT OF TRANSPORTATION AND PUBLIC WORKS



TPO Project No	Facility/Project Name	Type of Work	L RTP Ref	Project Cost (\$000s)	Prior Years Funding (\$000s)	Construction Year	FDOT Work Program Number				
Agency Project No	Detailed Project Description										
	Status	Comments									
TA2020224	Aventura Station (19700 W Dixie Hwy) - Property Acquisitions & Station Development	Construction	07-12	\$76,700	\$76,700	2022					
2020224	Purchase approx. 3 acres of land by Miami Dade County for the SMART Plan Northeast Corridor. Projec includes construction of platform, pedestrian bridge and park and ride lot.										
		OMB SITE S3002565			Activity /Phase	Funding Source	Proposed Funding (in \$000s)				
							2022 - 2023	2023 - 2024	2024 - 2025	2025 - 2026	2026 - 2027
							CONSTRUCTION				
TA2020227	South Dade Bus Maintenance Facility - SW 133 Ave @ SW 236 St	Design/Construction	07-14	\$56,214	\$44,281	2023					
2020227	New transit maintenance facility to support the operations of the South Dade Transitway. Project includes land acquisition, environmental clearance, design and construction.										
		OMB SITE S3002564			Activity /Phase	Funding Source	Proposed Funding (in \$000s)				
							2022 - 2023	2023 - 2024	2024 - 2025	2025 - 2026	2026 - 2027
							CONSTRUCTION				

MIAMI-DADE TRANSPORTATION PLANNING ORGANIZATION
TRANSPORTATION IMPROVEMENT PROGRAM
MIAMI-DADE DEPT OF TRANSPORTATION AND PUBLIC WORKS



TPO Project No	Facility/Project Name	Type of Work	L RTP Ref	Project Cost (\$000s)	Prior Years Funding (\$000s)	Construction Year	FDOT Work Program Number					
Agency Project No	Detailed Project Description											
	Status	Comments										
TA2020228	Northeast Corridor (SMART Plan) Planning PD&E	Planning	06-10	\$25,000	\$25,000							
2020228	The Northeast Corridor is one of the six Rapid Transit Corridors in the SMART Plan. The route is approximately 14-miles long and will generally run along the Biscayne Blvd/U.S. 1 Corridor from Miami Central Station to the Aventura Station. DTPW is taking the lead on advancing the implementation of the corridor, review opportunities to advance implementation of stations and support development of the Tri-Rail Coastal Link											
		OMB SITE S3002318				Activity /Phase	Funding Source	Proposed Funding (in \$000s)				
								2022 - 2023	2023 - 2024	2024 - 2025	2025 - 2026	2026 - 2027
								PLANNING (SMART Plan)				
TA21	MDT - SR 836 EXPRESS BUS SERVICE (BUS PURCHASE)	CAPITAL FOR FIXED ROUTE	06-10	\$10,836	\$10,836		4389701					
21	Procurement of 11 sixty-foot low floor hybrid BRT-style buses for the SR 836 Express Bus Service. Phase 1 completed in 2016. Future funding is for additional 10 sixty-foot low floor hybrid BRT-style buses.											
	Bus Purchase	The first 11 vehicles were accepted by DTPW Nov 2016				Activity /Phase	Funding Source	Proposed Funding (in \$000s)				
								2022 - 2023	2023 - 2024	2024 - 2025	2025 - 2026	2026 - 2027
								CAPITAL				
CAPITAL					CIGP	0	0	0	0	0		

MIAMI-DADE TRANSPORTATION PLANNING ORGANIZATION
TRANSPORTATION IMPROVEMENT PROGRAM
MIAMI-DADE DEPT OF TRANSPORTATION AND PUBLIC WORKS



TPO Project No	Facility/Project Name	Type of Work	L RTP Ref	Project Cost (\$000s)	Prior Years Funding (\$000s)	Construction Year	FDOT Work Program Number					
Agency Project No	Detailed Project Description											
	Status	Comments										
TA0000022	MAJOR MID-LIFE REHABILITATION OF ALL RAIL VEHICLES	Replacement of existing rail cars	06-09	\$385,813	\$374,168		N/A					
22	Rail vehicle replacement of 136 rail car fleet.											
	Rail Vehicle Purchase, NTP was issued December 2012	Delivery scheduled in place. OMB # P6733001 SITE S68750				Activity /Phase	Funding Source	Proposed Funding (in \$000s)				
								2022 - 2023	2023 - 2024	2024 - 2025	2025 - 2026	2026 - 2027
								CAPITAL				
TA23	MDT - 95 EXPRESS DADE/BROWARD CIVIC CENTER	URBAN CORRIDOR IMPROVEMENTS	06-09	\$7,308	\$5,908		4329341					
23	Express Bus service from Broward Blvd to Civic Center and from Sheridan St to Civic Center.											
	Operations	Revenue service began November 2015				Activity /Phase	Funding Source	Proposed Funding (in \$000s)				
								2022 - 2023	2023 - 2024	2024 - 2025	2025 - 2026	2026 - 2027
OPERATIONS						TOBD	450	450	450	450	450	

MIAMI-DADE TRANSPORTATION PLANNING ORGANIZATION
TRANSPORTATION IMPROVEMENT PROGRAM
MIAMI-DADE DEPT OF TRANSPORTATION AND PUBLIC WORKS



TPO Project No	Facility/Project Name	Type of Work	L RTP Ref	Project Cost (\$000s)	Prior Years Funding (\$000s)	Construction Year	FDOT Work Program Number					
Agency Project No	Detailed Project Description											
	Status	Comments										
TA24	Palmetto Intermodal Terminal	INTERMODAL HUB CAPACITY	07-08	\$20,570	\$18,930		4353811					
24	Construct a park and ride transit terminal facility with a minimum of 1,000 parking space garage and a minimum of 12 bus bays.											
	Planning and ROW Acquisition	ROW Acquisition for Expansion of Transit Center with Park - and - Ride; OMB SITE S3002129				Activity /Phase	Funding Source	Proposed Funding (in \$000s)				
								2022 - 2023	2023 - 2024	2024 - 2025	2025 - 2026	2026 - 2027
					CAPITAL	PTP	820	0	0	0	0	
					CAPITAL	DPTO	820	0	0	0	0	
TAMDT285	SMART PLAN EAST-WEST (SR 836) CORRIDOR	PROJECT DEVELOPMENT	06-10	\$25,000	\$25,000							
285	Project Development and Environment (PD&E) Phase for the SMART Plan East-West (SR 836) Corridor.											
	Planning	Estimated PD&E completion date 2020; OMB SITE S3001040				Activity /Phase	Funding Source	Proposed Funding (in \$000s)				
								2022 - 2023	2023 - 2024	2024 - 2025	2025 - 2026	2026 - 2027
PROJECT DEVELOPMENT AND ENVIRONMENTAL						PTP	0	0	0	0	0	

MIAMI-DADE TRANSPORTATION PLANNING ORGANIZATION
TRANSPORTATION IMPROVEMENT PROGRAM
MIAMI-DADE DEPT OF TRANSPORTATION AND PUBLIC WORKS



TPO Project No	Facility/Project Name	Type of Work	L RTP Ref	Project Cost (\$000s)	Prior Years Funding (\$000s)	Construction Year	FDOT Work Program Number				
Agency Project No	Detailed Project Description										
	Status	Comments									
TAMDT286	SMART PLAN SOUTH CORRIDOR - South Dade Transitway	PD&E Study	06-10	\$303,460	\$265,965	2023	4449011				
286	Project development, design and construction phases of a premium transit system on the South Dade Transitway. FDOT work program # 4449011										
		OMB # 2000000973 SITE S3002043				Activity /Phase	Funding Source	Proposed Funding (in \$000s)			
					2022 - 2023	2023 - 2024	2024 - 2025	2025 - 2026	2026 - 2027		
		DESIGN/BUILD			FTA 5309	12,385	0	0	0	0	
		DESIGN/BUILD			PTP	12,724	0	0	0	0	
		DESIGN/BUILD			DPTO	12,385	0	0	0	0	
TAMDT287	SMART PLAN BEACH CORRIDOR	PROJECT DEVELOPMENT	06-10	\$22,414	\$22,414		438749-1				
287	Project Development and Environment (PD&E) Phase for the SMART Plan Beach Corridor project. Design district - midtown - downtown to MB Convention Center area. FDOT program # 438749-1										
		Estimated PD&E completion date 2020. OMB # 672670 Miami Beach Convention Center area SITE S77696				Activity /Phase	Funding Source	Proposed Funding (in \$000s)			
					2022 - 2023	2023 - 2024	2024 - 2025	2025 - 2026	2026 - 2027		
PROJECT DEVELOPMENT AND ENVIRONMENTAL						LF	0	0	0	0	0

MIAMI-DADE TRANSPORTATION PLANNING ORGANIZATION
TRANSPORTATION IMPROVEMENT PROGRAM
MIAMI-DADE DEPT OF TRANSPORTATION AND PUBLIC WORKS



TPO Project No	Facility/Project Name	Type of Work	L RTP Ref	Project Cost (\$000s)	Prior Years Funding (\$000s)	Construction Year	FDOT Work Program Number					
Agency Project No	Detailed Project Description											
	Status	Comments										
TA0000034	Metrorail and Metromover Fixed Guideway Bridge Inspection	Maintenance	06-09	\$1,000	\$1,000		4051334					
34	Capital maintenance of existing guideway.											
	Ongoing	FTA Section 5307 / 09; OMB SITE S3002470				Activity /Phase	Funding Source	Proposed Funding (in \$000s)				
								2022 - 2023	2023 - 2024	2024 - 2025	2025 - 2026	2026 - 2027
								0	0	0	0	0
								MAINTENANCE				
TA0000039	MDT-S MIA DADE TRANSITWAY Routes Operating - OPS ASST DADELAND TO FL CITY	URBAN CORRIDOR IMPROVEMENTS	06-10	\$960	\$0		4179173, 4179174,4179175					
39	OPERATING ASSISTANCE FOR TRANSITWAY ROUTES FROM DADELAND TO FL CITY.											
	OPERATIONS	Prior year FM# 4389501,4409131,4179173				Activity /Phase	Funding Source	Proposed Funding (in \$000s)				
								2022 - 2023	2023 - 2024	2024 - 2025	2025 - 2026	2026 - 2027
								960	0	0	0	0
								OPERATIONS				
OPERATIONS					DDR	0	0	0	0	0		

MIAMI-DADE TRANSPORTATION PLANNING ORGANIZATION
TRANSPORTATION IMPROVEMENT PROGRAM
MIAMI-DADE DEPT OF TRANSPORTATION AND PUBLIC WORKS



TPO Project No	Facility/Project Name	Type of Work	L RTP Ref	Project Cost (\$000s)	Prior Years Funding (\$000s)	Construction Year	FDOT Work Program Number				
Agency Project No	Detailed Project Description										
	Status	Comments									
TA0000040	MDT- 95 EXPRESS DADE / BROWARD EXPRESS MIAMI CBD	URBAN CORRIDOR IMPROVEMENTS	06-10	\$13,583	\$9,138		4204625, 4389431				
40	OPERATING ASSISTANCE FOR MDT 95 EXPRESS (MIAMI DADE- BROWARD)										
	OPERATIONS	SERVICE FROM BROWARD BLVD AND FROM SHERIDAN STREET TO DOWNTOWN			Activity /Phase	Funding Source	Proposed Funding (in \$000s)				
							2022 - 2023	2023 - 2024	2024 - 2025	2025 - 2026	2026 - 2027
OPERATIONS						TOBD	800	800	800	800	800
TA0000050	South Miami Dade Busway ADA Improvements	ADA Accessibility	06-09	\$2,256	\$2,256		4180501				
50	Provide capital improvements at all facilities as required to upgrade South Miami Busway Phase 1 to bring Busway Phase 1 into compliance with the Americans with Disabilities Act;										
	Completed	FDOT Transit Urban Capital Interdepartmental agreement with PWWM executed for design and construction.			Activity /Phase	Funding Source	Proposed Funding (in \$000s)				
							2022 - 2023	2023 - 2024	2024 - 2025	2025 - 2026	2026 - 2027
CONSTRUCTION						LOGT	0	0	0	0	0

MIAMI-DADE TRANSPORTATION PLANNING ORGANIZATION
TRANSPORTATION IMPROVEMENT PROGRAM
MIAMI-DADE DEPT OF TRANSPORTATION AND PUBLIC WORKS



TPO Project No	Facility/Project Name	Type of Work	LRTP Ref	Project Cost (\$000s)	Prior Years Funding (\$000s)	Construction Year	FDOT Work Program Number
Agency Project No	Detailed Project Description						
	Status	Comments					

TA0000054	Kendall Park-and Ride Facility	Construction of 183 Parking spaces in the Park & Ride Facility	06-10	\$1,583	\$1,583		4205871				
54	Construct a Park and Ride facility at the Florida Power and Light (FPL) site on SW 127th Avenue & Kendall Drive										
	Completed	Project was FDOT funded in previous years. This facility opened June 2017	Activity /Phase	Funding Source	Proposed Funding (in \$000s)						
					2022 - 2023	2023 - 2024	2024 - 2025	2025 - 2026	2026 - 2027		
				CAPITAL	LF	0	0	0	0	0	

TA0000006	Capitalization of Preventive Maintenance	Capital Maintenance	06-09	\$676,628	\$177,673		4409241, 4424481, 4424451, 4451571, 4451571, 4466131			
6	Bus systems including security and emergency facilities and equipment.									
	Ongoing	FTA Section 5307. Prior years FM # 4329651, 4349751; OMB SITE S3000642	Activity /Phase	Funding Source	Proposed Funding (in \$000s)					
					2022 - 2023	2023 - 2024	2024 - 2025	2025 - 2026	2026 - 2027	
			CAPITAL	PTP	25	0	0	0	0	
			CAPITAL	LOGT	18,218	18,491	18,768	19,050	19,336	
			CAPITAL	FTA	29,484	30,221	30,976	31,751	32,068	
			CAPITAL	FTA 5307	45,205	45,828	48,232	55,374	55,927	

MIAMI-DADE TRANSPORTATION PLANNING ORGANIZATION
TRANSPORTATION IMPROVEMENT PROGRAM
MIAMI-DADE DEPT OF TRANSPORTATION AND PUBLIC WORKS



TPO Project No	Facility/Project Name	Type of Work	L RTP Ref	Project Cost (\$000s)	Prior Years Funding (\$000s)	Construction Year	FDOT Work Program Number								
Agency Project No	Detailed Project Description														
	Status	Comments													
TA0000062	State Transit Block Grant	Operations	06-09	\$522,236	\$289,940		4367042, 4367043,4367044,4367045,4367041,4367046, 4367047								
62	State of Florida support for public transportation operations through FDOT District 6.														
	On-going	Prior years FM#: 4329365				Activity /Phase	Funding Source	Proposed Funding (in \$000s)							
								2022 - 2023	2023 - 2024	2024 - 2025	2025 - 2026	2026 - 2027			
								OPERATIONS		DPTO	22,616	23,289	23,979	24,500	25,286
								OPERATIONS		LF	22,616	23,289	23,981	24,500	25,286
TA7	Bus Replacement		06-09	\$624,686	\$424,965		4424471, 4394801, 4372811								
7	Replacement of buses to maintain the bus fleet replacement plan.														
	Bus Purchase	Replacement buses will be leased or other short term financing mechanism; OMB #P673800				Activity /Phase	Funding Source	Proposed Funding (in \$000s)							
								2022 - 2023	2023 - 2024	2024 - 2025	2025 - 2026	2026 - 2027			
								CAPITAL		PTP	58,972	25	0	0	0
								CAPITAL		DPTO	8,737	0	0	0	0
CAPITAL		MLF	131,986	0	0	0	0								

MIAMI-DADE TRANSPORTATION PLANNING ORGANIZATION
TRANSPORTATION IMPROVEMENT PROGRAM
MIAMI-DADE DEPT OF TRANSPORTATION AND PUBLIC WORKS



TPO Project No	Facility/Project Name	Type of Work	L RTP Ref	Project Cost (\$000s)	Prior Years Funding (\$000s)	Construction Year	FDOT Work Program Number					
Agency Project No	Detailed Project Description											
	Status	Comments										
TA0000076	Metromover Brickell Loop Extension Guideway Painting	Paint	06-09	\$4,760	\$4,760		N/A					
76	Painting and restoration of 1.1 miles of the existing rusted steel girders of the Metromover's Brickell extension. The remainder of the Metromover guideway painting will be done one section at a time.											
	On-going	OMB #2000000185, Site S3001053				Activity /Phase	Funding Source	Proposed Funding (in \$000s)				
								2022 - 2023	2023 - 2024	2024 - 2025	2025 - 2026	2026 - 2027
MAINTENANCE						PTP	0	0	0	0	0	
TA0000078	Metrorail Escalators Replacement and Elevators Refurbishment	Procurement and Installation	06-09	\$68,166	\$6,696		N/A					
78	Replace escalators and elevators at 22 Metrorail stations. May also include bus garages and maintenance facilities.											
		This project was a PTP approved project; OMB #2000000104, Site S3001035				Activity /Phase	Funding Source	Proposed Funding (in \$000s)				
								2022 - 2023	2023 - 2024	2024 - 2025	2025 - 2026	2026 - 2027
CAPITAL						PTP	7,025	6,042	5,579	22,463	20,359	

MIAMI-DADE TRANSPORTATION PLANNING ORGANIZATION
TRANSPORTATION IMPROVEMENT PROGRAM
MIAMI-DADE DEPT OF TRANSPORTATION AND PUBLIC WORKS



TPO Project No	Facility/Project Name	Type of Work	L RTP Ref	Project Cost (\$000s)	Prior Years Funding (\$000s)	Construction Year	FDOT Work Program Number					
Agency Project No	Detailed Project Description											
	Status	Comments										
TA0000093	METROMOVER COMPREHENSIVE WAYSIDE OVERHAUL - Track & Guideway Rehabilitation	Rehabilitate Guideway	06-09	\$171,895	\$57,976		N/A					
93	Rehabilitate existing track and guideway equipment and fixtures. This project consist of various subprojects needed to rehab the existing track & guideway. The replacement of safety items for the rail to include coverboard, fasteners, insulated joints, metal acoustical barriers, drains, and other related projects as needed.											
	On-going	Project approved by County Ordinance. OMB # 6710910 Site S3001385				Activity /Phase	Funding Source	Proposed Funding (in \$000s)				
								2022 - 2023	2023 - 2024	2024 - 2025	2025 - 2026	2026 - 2027
CAPITAL					FTA 5307	10,550	10,550	20,376	0	0		
CAPITAL					PTP	26,828	26,828	18,787	0	0		
TA0000097	REPLACE AND UPGRADE PHYSICAL ASSETS - Infrastructure Renewal Program	Infrastructure Renewal	06-09	\$104,108	\$29,108		N/A					
97	Replace and upgrade physical assets according to normal replacement cycles. The IRP focuses on such areas as bus overhauls, rehabilitation of bus and rail facilities and system equipment.											
	On-going	OMB #P677200 SITE S75706				Activity /Phase	Funding Source	Proposed Funding (in \$000s)				
								2022 - 2023	2023 - 2024	2024 - 2025	2025 - 2026	2026 - 2027
OTHER					PTP Bond	12,500	12,500	12,500	12,500	12,500		

MIAMI-DADE TRANSPORTATION PLANNING ORGANIZATION
TRANSPORTATION IMPROVEMENT PROGRAM
MIAMI-DADE DEPT OF TRANSPORTATION AND PUBLIC WORKS



TPO Project No	Facility/Project Name	Type of Work	L RTP Ref	Project Cost (\$000s)	Prior Years Funding (\$000s)	Construction Year	FDOT Work Program Number					
Agency Project No	Detailed Project Description											
	Status	Comments										
TAMDT290	Metromover Escalator Replacement and Elevator Refurbishment		06-09	\$13,760	\$9,174							
MDT290	Replace escalators and elevators at the 21 Metromover stations. Also may include bus garages and maintenance facilities.											
		OMB #P673910 Site S3001039				Activity /Phase	Funding Source	Proposed Funding (in \$000s)				
								2022 - 2023	2023 - 2024	2024 - 2025	2025 - 2026	2026 - 2027
						CAPITAL	PTP Bond	4,586	0	0	0	0
TAMDT291	Underline (Phase 2 - (SW 13th Street to SW 19th Avenue)	Engineering and Construction	07-72	\$20,115	\$14,819		435501-2					
MDT291	This project is Phase 2 to the Underline MPATH / Brickell Back Yard To provide pedestrian and bicycle paths that will provide connectivity, mobility, and biking safety for residence and visitors. FDOT # 435501-2											
	Planning and Design	OMB #P2000000133 Site S3001571				Activity /Phase	Funding Source	Proposed Funding (in \$000s)				
								2022 - 2023	2023 - 2024	2024 - 2025	2025 - 2026	2026 - 2027
						PRELIMINARY ENGINEERING	RIF	1,754	0	0	0	0
						PRELIMINARY ENGINEERING	PTP	1,772	0	0	0	0
						PRELIMINARY ENGINEERING	FDOT DDR	1,770	0	0	0	0

MIAMI-DADE TRANSPORTATION PLANNING ORGANIZATION
TRANSPORTATION IMPROVEMENT PROGRAM
MIAMI-DADE DEPT OF TRANSPORTATION AND PUBLIC WORKS



TPO Project No	Facility/Project Name	Type of Work	L RTP Ref	Project Cost (\$000s)	Prior Years Funding (\$000s)	Construction Year	FDOT Work Program Number					
Agency Project No	Detailed Project Description											
	Status	Comments										
TAS30000139	METRORAIL STATIONS REFURBISHMENT	STATION RENEWAL	06-09	\$76,420	\$3,647							
S30000139	Refurbish and enhancements of Metrorail stations to provide superior quality of service.											
		OMB #P2000000104 SITE S3000139				Activity /Phase	Funding Source	Proposed Funding (in \$000s)				
								2022 - 2023	2023 - 2024	2024 - 2025	2025 - 2026	2026 - 2027
								CAPITAL	PTP	14,070	21,777	18,284
TAS3001005	GOVERNMENT CENTER STATION FIRE SUPPRESSION SYSTEM	SAFTEY EQUIPMENT	06-09	\$3,932	\$638							
S3001005	Provide adequate sprinkler system per code requirements, and signage upgrades.											
		OMB #P2000000104 SITE S3001005				Activity /Phase	Funding Source	Proposed Funding (in \$000s)				
								2022 - 2023	2023 - 2024	2024 - 2025	2025 - 2026	2026 - 2027
						CAPITAL	PTP Bond	2,784	510	0	0	0

MIAMI-DADE TRANSPORTATION PLANNING ORGANIZATION
TRANSPORTATION IMPROVEMENT PROGRAM
MIAMI-DADE DEPT OF TRANSPORTATION AND PUBLIC WORKS



TPO Project No	Facility/Project Name	Type of Work	L RTP Ref	Project Cost (\$000s)	Prior Years Funding (\$000s)	Construction Year	FDOT Work Program Number					
Agency Project No	Detailed Project Description											
	Status	Comments										
TAS3001017	UNDERFLOOR RAIL WHEEL TRUING MACHINE	EQUIPMENT	06-09	\$20,269	\$3,639							
S3001017	Equipment to support the new Rail Vehicle Fleet with underfloor numerical control via a control panel.											
		OMB #P677200 SITE S3001017				Activity /Phase	Funding Source	Proposed Funding (in \$000s)				
								2022 - 2023	2023 - 2024	2024 - 2025	2025 - 2026	2026 - 2027
								CAPITAL				
TAS3001023	PRIVATE BRANCH EXCHANGE TELEPHONE SYSTEM UPGRADE TO VOIP	EQUIPMENT	06-09	\$4,042	\$3,679							
S3001023	Replacement of PBX telephone system at Bus, Rail, and Mover Facilities with a new voice over IP system installed by AT&T.											
		OMB #P2000000434 SITE S3001023				Activity /Phase	Funding Source	Proposed Funding (in \$000s)				
								2022 - 2023	2023 - 2024	2024 - 2025	2025 - 2026	2026 - 2027
CAPITAL						PTP	363	0	0	0	0	0

MIAMI-DADE TRANSPORTATION PLANNING ORGANIZATION
TRANSPORTATION IMPROVEMENT PROGRAM
MIAMI-DADE DEPT OF TRANSPORTATION AND PUBLIC WORKS



TPO Project No	Facility/Project Name	Type of Work	L RTP Ref	Project Cost (\$000s)	Prior Years Funding (\$000s)	Construction Year	FDOT Work Program Number				
Agency Project No	Detailed Project Description										
	Status	Comments									
TAS3001027	CONSTRUCT A PARK AND RIDE AT QUAIL ROOST DRIVE	STATION CONSTRUCTION	06-10	\$5,846	\$4,481	2023					
S3001027	NEW PARK AND RIDE FACILITY AT QUAIL ROOST DRIVE										
		OMB #P671610 SITE S3001027				Activity /Phase	Funding Source	Proposed Funding (in \$000s)			
		2022 - 2023	2023 - 2024	2024 - 2025	2025 - 2026	2026 - 2027					
		CONSTRUCTION		FDOT	683	0	0	0	0		
		CONSTRUCTION		PTP Bond	683	0	0	0	0		
TAS3001029	CONSTRUCT A PARK AND RIDE AT SOUTH MIAMI DADE BUSWAY & SW 112 AVE	CONSTRUCT PARK AND RIDE FACILITY	06-10	\$9,563	\$7,561	2023					
S3001029	CONSTRUCT A NEW PARK AND RIDE AT SOUTH DADE TRANSITWAY & SW 112 AVE										
		OMB #P671610 SITE S3001029				Activity /Phase	Funding Source	Proposed Funding (in \$000s)			
		2022 - 2023	2023 - 2024	2024 - 2025	2025 - 2026	2026 - 2027					
		CONSTRUCTION		PTP	1,000	1,001	0	0	0		
		CONSTRUCTION		DPTO	0	0	0	0	0		

MIAMI-DADE TRANSPORTATION PLANNING ORGANIZATION
TRANSPORTATION IMPROVEMENT PROGRAM
MIAMI-DADE DEPT OF TRANSPORTATION AND PUBLIC WORKS



TPO Project No	Facility/Project Name	Type of Work	L RTP Ref	Project Cost (\$000s)	Prior Years Funding (\$000s)	Construction Year	FDOT Work Program Number				
Agency Project No	Detailed Project Description										
	Status	Comments									
TAS3001036	METRORAIL FIBER OPTIC REPAIR AND CAPACITY AUGMENTATION	EQUIPMENT	06-09	\$7,765	\$7,321						
S3001036	Rail optic cable replacement damaged by rodents. Current capacity near exhaustion. Project will have new cable and cabinets for protection.										
		OMB #P2000000434 SITE S3001036	Activity /Phase	Funding Source	Proposed Funding (in \$000s)						
					2022 - 2023	2023 - 2024	2024 - 2025	2025 - 2026	2026 - 2027		
CAPITAL					PTP	14	0	0	0	0	
CAPITAL					FTA 5307	430	0	0	0	0	
TAS3001049	PROFESSIONAL SERVICES FOR MDT CAPITAL IMPROVEMENT PLAN	PROJECT DEVELOPMENT	06-10	\$7,000	\$1,000						
S3001049	Professional services for capital improvement plan.										
		OMB #P2000000326 SITE S3001049	Activity /Phase	Funding Source	Proposed Funding (in \$000s)						
					2022 - 2023	2023 - 2024	2024 - 2025	2025 - 2026	2026 - 2027		
CAPITAL					DPTO	500	500	500	500	500	
CAPITAL					FTA 5307	500	500	500	500	500	

MIAMI-DADE TRANSPORTATION PLANNING ORGANIZATION
TRANSPORTATION IMPROVEMENT PROGRAM
MIAMI-DADE DEPT OF TRANSPORTATION AND PUBLIC WORKS



TPO Project No	Facility/Project Name	Type of Work	L RTP Ref	Project Cost (\$000s)	Prior Years Funding (\$000s)	Construction Year	FDOT Work Program Number				
Agency Project No	Detailed Project Description										
	Status	Comments									
TAS3001051	AC UNITS SUBSTATIONS	EQUIPMENT	06-09	\$15,000	\$13,500						
S3001051	Replacement of substations AC Switchgear at all Rail stations and Lehman Center.										
		OMB #P2000000185 SITE S3001051	Activity /Phase	Funding Source	Proposed Funding (in \$000s)						
					2022 - 2023	2023 - 2024	2024 - 2025	2025 - 2026	2026 - 2027		
			CAPITAL	PTP	1,500	0	0	0	0		
TAS3001056	TRANSPORTATION SECURITY PROJECTS	TRANSPORTATION SECURITY	06-09	\$3,997	\$1,073						
S3001056	Funding support for Transportation security.										
			Activity /Phase	Funding Source	Proposed Funding (in \$000s)						
					2022 - 2023	2023 - 2024	2024 - 2025	2025 - 2026	2026 - 2027		
			CAPITAL	FTA 5307	570	585	599	614	0		

MIAMI-DADE TRANSPORTATION PLANNING ORGANIZATION
TRANSPORTATION IMPROVEMENT PROGRAM
MIAMI-DADE DEPT OF TRANSPORTATION AND PUBLIC WORKS



TPO Project No	Facility/Project Name	Type of Work	L RTP Ref	Project Cost (\$000s)	Prior Years Funding (\$000s)	Construction Year	FDOT Work Program Number					
Agency Project No	Detailed Project Description											
	Status	Comments										
TAS3001424	GREEN / ORANGE LINES AND PYD SWITCH MACHINE & CABLE REPLACEMENT	EQUIPMENT	06-09	\$12,320	\$11,088							
S3001424	Fastener rail replacement for 40 miles of rail track, welding, installation for safety standards in line with APTA recommendations.											
		OMB #P20000104 SITE S3001424				Activity /Phase	Funding Source	Proposed Funding (in \$000s)				
								2022 - 2023	2023 - 2024	2024 - 2025	2025 - 2026	2026 - 2027
								CAPITAL				
TAS3002114	GOLDEN GLADES BIKE AND PEDESTRIAN CONNECTOR SUNSHINE STATION	CONSTRUCTION	06-10	\$16,488	\$10,145	2023						
S3002114	Bike and pedestrian improvements and construction of Kiss and Ride terminal west of south florida transit rail corridor.											
		OMB #P2000000984 SITE S3002114				Activity /Phase	Funding Source	Proposed Funding (in \$000s)				
								2022 - 2023	2023 - 2024	2024 - 2025	2025 - 2026	2026 - 2027
								CONSTRUCTION				
CONSTRUCTION						PTP Bond	1,586	1,586	0	0	0	

MIAMI-DADE TRANSPORTATION PLANNING ORGANIZATION
TRANSPORTATION IMPROVEMENT PROGRAM
MIAMI-DADE DEPT OF TRANSPORTATION AND PUBLIC WORKS



TPO Project No	Facility/Project Name	Type of Work	L RTP Ref	Project Cost (\$000s)	Prior Years Funding (\$000s)	Construction Year	FDOT Work Program Number				
Agency Project No	Detailed Project Description										
	Status	Comments									
TAS3002401	VISION ZERO PROJECTS	SAFETY PROJECTS CONSTRUCTION	06-10	\$13,244	\$4,508	2023					
S3002401	Program dedicated to safety to eliminate death and injuries from County Transportation network.										
		OMB #P2000001296 SITE S3002401	Activity /Phase	Funding Source	Proposed Funding (in \$000s)						
					2022 - 2023	2023 - 2024	2024 - 2025	2025 - 2026	2026 - 2027		
					CONSTRUCTION					PTP	1,822
TAS3002468	SPECIAL TRANSPORTATION SERVICES (STS) - CAPITAL COST FOR CONTRACTING	TRANSPORTATION SERVICES	06-10	\$25,000	\$7,500						
S3002468	Federal funding to provide special transportation services.										
	FTA 5339 BUS FORMULA	OMB #P2000000326 SITE S3002468	Activity /Phase	Funding Source	Proposed Funding (in \$000s)						
					2022 - 2023	2023 - 2024	2024 - 2025	2025 - 2026	2026 - 2027		
CAPITAL						FTA	3,500	3,500	3,500	3,500	3,500

MIAMI-DADE TRANSPORTATION PLANNING ORGANIZATION
TRANSPORTATION IMPROVEMENT PROGRAM
MIAMI-DADE DEPT OF TRANSPORTATION AND PUBLIC WORKS



TPO Project No	Facility/Project Name	Type of Work	LRTP Ref	Project Cost (\$000s)	Prior Years Funding (\$000s)	Construction Year	FDOT Work Program Number											
Agency Project No	Detailed Project Description																	
	Status	Comments																
TAS3002469	VANPOOL PROGRAM	VANPOOL SERVICES	06-10	\$4,716	\$952													
S3002469	Federal funding for vanpool transportation services.																	
	FTA SECTION 5307 / 5309, FTA 5339 BUS FORMULA	OMB #P2000000326 SITE S30022469				Activity /Phase	Funding Source	Proposed Funding (in \$000s)										
								2022 - 2023	2023 - 2024	2024 - 2025	2025 - 2026	2026 - 2027						
								CAPITAL					FTA	366	463	562	664	670
								CAPITAL					FTA 5307	513	526	0	0	0
TAS3002476	METROMOVER VEHICLE MIDLIFE OVERHAUL	VEHICLE MAINTENANCE	06-09	\$3,214	\$2,190													
S3002476	Needed replacement of systems, equipment and components for safety and reliable operations of Mover fleet.																	
		OMB #P673910 SITE S3002476				Activity /Phase	Funding Source	Proposed Funding (in \$000s)										
								2022 - 2023	2023 - 2024	2024 - 2025	2025 - 2026	2026 - 2027						
CAPITAL PTP 505 519 0 0 0																		

MIAMI-DADE TRANSPORTATION PLANNING ORGANIZATION
TRANSPORTATION IMPROVEMENT PROGRAM
MIAMI-DADE DEPT OF TRANSPORTATION AND PUBLIC WORKS



TPO Project No	Facility/Project Name	Type of Work	LRTP Ref	Project Cost (\$000s)	Prior Years Funding (\$000s)	Construction Year	FDOT Work Program Number					
Agency Project No	Detailed Project Description											
	Status	Comments										
TAS3002478	MOVER & RAIL SCADA & ETHERNET SWITCHES REPLACEMENT	EQUIPMENT	06-09	\$2,989	\$2,989							
S3002478	SCADA network will replace the logic controllers for more secure communications between Rail and Mover.											
		OMB #P2000000104 SITE S3002478				Activity /Phase	Funding Source	Proposed Funding (in \$000s)				
								2022 - 2023	2023 - 2024	2024 - 2025	2025 - 2026	2026 - 2027
CAPITAL						PTP	0	0	0	0	0	
TAS3002562	TOD MASTER PLAN FOR THE SOUTH CORRIDOR	PROJECT DEVELOPMENT	06-10	\$1,300	\$575							
S3002562	South Dade Transitway Service Improvements Project											
		OMB SITE S3002562				Activity /Phase	Funding Source	Proposed Funding (in \$000s)				
								2022 - 2023	2023 - 2024	2024 - 2025	2025 - 2026	2026 - 2027
CAPITAL						PTP	105	40	0	0	0	
CAPITAL						FTA 5309	420	160	0	0	0	

MIAMI-DADE TRANSPORTATION PLANNING ORGANIZATION
TRANSPORTATION IMPROVEMENT PROGRAM
MIAMI-DADE DEPT OF TRANSPORTATION AND PUBLIC WORKS



TPO Project No	Facility/Project Name	Type of Work	L RTP Ref	Project Cost (\$000s)	Prior Years Funding (\$000s)	Construction Year	FDOT Work Program Number								
Agency Project No	Detailed Project Description														
	Status	Comments													
TAS3002666	THE UNDERLINE - PHASE 3 THRU 9	ENGINEERING / CONSTRUCTION	07-72	\$109,531	\$10,361	2023									
S3002666	Phase 3 thru 9 runs from SW 19 AVE to Dadeland BLVD. This project will provide pedestrian and bicycle paths that will enhance connectivity, mobility, and biking safety for residence and visitors.														
		PHASE 3 CONSTRUCTION; OMB SITE S3002666	Activity /Phase	Funding Source	Proposed Funding (in \$000s)										
					2022 - 2023	2023 - 2024	2024 - 2025	2025 - 2026	2026 - 2027						
					CONSTRUCTION					PRIV	600	0	0	0	0
					CONSTRUCTION					LFF	4,988	4,988	4,988	0	0
					CONSTRUCTION					FDOT	1,000	1,495	2,005	0	0
					CONSTRUCTION					RIF	15,557	17,820	18,879	4,488	0
CONSTRUCTION					DDR	6,708	7,379	4,472	3,801	0					
TAS3002773	US1 & SW 136 ST AND US1 & QUAIL ROOST INTERSECTIONS	INTERSECTION IMPROVEMENTS	06-09	\$1,003	\$951	2023									
S3002773	INTERSECTION IMPROVMENTS ALONG US 1 AT SW 136 ST AND QUAIL ROOST DR INTERSECTIONS														
		OMB #P2000001472 SITE S3002773	Activity /Phase	Funding Source	Proposed Funding (in \$000s)										
					2022 - 2023	2023 - 2024	2024 - 2025	2025 - 2026	2026 - 2027						
CONSTRUCTION					FDOT	52	0	0	0	0					

MIAMI-DADE TRANSPORTATION PLANNING ORGANIZATION
TRANSPORTATION IMPROVEMENT PROGRAM
MIAMI-DADE DEPT OF TRANSPORTATION AND PUBLIC WORKS



TPO Project No	Facility/Project Name	Type of Work	L RTP Ref	Project Cost (\$000s)	Prior Years Funding (\$000s)	Construction Year	FDOT Work Program Number				
Agency Project No	Detailed Project Description										
	Status	Comments									
TAS3002797	BIKE SAFETY - District 5		06-10	\$500	\$500						
S3002797											
		program #2000001296, OMB Site S3002797	Activity /Phase	Funding Source	Proposed Funding (in \$000s)						
					2022 - 2023	2023 - 2024	2024 - 2025	2025 - 2026	2026 - 2027		
TAS3002956	TOD MASTER PLAN FOR THE BEACH CORRIDOR (OSP258)	TOD master plan	06-09	\$1,125	\$775						
S3002956	Develop TOD MASTER PLAN FOR THE BEACH CORRIDOR										
		program #672670, OMB Site S3002956	Activity /Phase	Funding Source	Proposed Funding (in \$000s)						
					2022 - 2023	2023 - 2024	2024 - 2025	2025 - 2026	2026 - 2027		
			PLANNING	PTP	0	350	0	0	0	0	

MIAMI-DADE TRANSPORTATION PLANNING ORGANIZATION
TRANSPORTATION IMPROVEMENT PROGRAM
MIAMI-DADE DEPT OF TRANSPORTATION AND PUBLIC WORKS



TPO Project No	Facility/Project Name	Type of Work	L RTP Ref	Project Cost (\$000s)	Prior Years Funding (\$000s)	Construction Year	FDOT Work Program Number				
Agency Project No	Detailed Project Description										
	Status	Comments									
TAS3002959	ADA ACCESSIBLE SUPERVISOR VANS - BUS OPERATIONS	ADA ACCESSIBLE SUPERVISOR VANS	06-10	\$300	\$300						
S3002959											
		program #671560, OMB Site S3002959	Activity /Phase	Funding Source	Proposed Funding (in \$000s)						
					2022 - 2023	2023 - 2024	2024 - 2025	2025 - 2026	2026 - 2027		
TAS3003059	MOUNT SINAI MULTIMODAL SMART TERMINAL	Multimodal teminal	06-10	\$3,574	\$0						
S3003059	Build a MULTIMODAL SMART TERMINAL at MOUNT SINAI										
		program #672670, OMB Site S3003059	Activity /Phase	Funding Source	Proposed Funding (in \$000s)						
					2022 - 2023	2023 - 2024	2024 - 2025	2025 - 2026	2026 - 2027		
PLANNING, ENGINEERING & CONSTRUCTION						FDOT	232	1,555	0	0	0
PLANNING, ENGINEERING & CONSTRUCTION						PTP	232	1,555	0	0	0

MIAMI-DADE TRANSPORTATION PLANNING ORGANIZATION
TRANSPORTATION IMPROVEMENT PROGRAM
MIAMI-DADE DEPT OF TRANSPORTATION AND PUBLIC WORKS



TPO Project No	Facility/Project Name	Type of Work	L RTP Ref	Project Cost (\$000s)	Prior Years Funding (\$000s)	Construction Year	FDOT Work Program Number											
Agency Project No	Detailed Project Description																	
	Status	Comments																
TAS3003135	DOWNTOWN INTERMODAL TERMINAL	Intermodal terminal	06-10	\$35,000	\$1,200													
S3003135	Build an intermodal terminal at Downtown																	
		program #672670, OMB Site S3003135				Activity /Phase	Funding Source	Proposed Funding (in \$000s)										
								2022 - 2023	2023 - 2024	2024 - 2025	2025 - 2026	2026 - 2027						
								PLANNING, ENGINEERING & CONSTRUCTION					PTP	16,900	16,900	0	0	0
TAS3003215	PARKING LOT REFURBISHMENT AT CORAL WAY BUS FACILITY	parking facility	06-09	\$3,514	\$111	2023												
S3003215	The refurbishment work include site lighting, milling and resurfacing of lots and repaint the pavement markings																	
						Activity /Phase	Funding Source	Proposed Funding (in \$000s)										
								2022 - 2023	2023 - 2024	2024 - 2025	2025 - 2026	2026 - 2027						
								CONSTRUCTION					PTP	669	1,338	669	0	0
								DESIGN/BUILD					PTP	213	54	108	54	0
								CONSTRUCTION ENGINEERING INSPECTION					PTP	0	74	149	74	0

MIAMI-DADE TRANSPORTATION PLANNING ORGANIZATION
TRANSPORTATION IMPROVEMENT PROGRAM
MIAMI-DADE DEPT OF TRANSPORTATION AND PUBLIC WORKS



TPO Project No	Facility/Project Name	Type of Work	LRTP Ref	Project Cost (\$000s)	Prior Years Funding (\$000s)	Construction Year	FDOT Work Program Number											
Agency Project No	Detailed Project Description																	
	Status	Comments																
TAS3003395	DIRECT RAMPS TO DOLPHIN STATION	Capital improvement	06-10	\$7,439	\$804		4486301											
S3003395	Direct Ramps to Dolphin Station Intermodal Terminal from SR- 836																	
		program #2000001774, OMB Site S3003395				Activity /Phase	Funding Source	Proposed Funding (in \$000s)										
								2022 - 2023	2023 - 2024	2024 - 2025	2025 - 2026	2026 - 2027						
								PLANNING, ENGINEERING & CONSTRUCTION					FDOT	1,996	1,321	0	0	0
								PLANNING, ENGINEERING & CONSTRUCTION					PTP	1,996	1,321	0	0	0
TAS3003575	METROMOVER GUIDEWAY STRUCTURAL SUPERSTRUCTURE RETROFIT		06-09	\$81,308	\$1,594		4051334											
S3003575																		
		program #673910, OMB Site S3003575				Activity /Phase	Funding Source	Proposed Funding (in \$000s)										
								2022 - 2023	2023 - 2024	2024 - 2025	2025 - 2026	2026 - 2027						
PLANNING, ENGINEERING & CONSTRUCTION							PTP	15,943	47,828	15,943	0	0						

MIAMI-DADE TRANSPORTATION PLANNING ORGANIZATION
TRANSPORTATION IMPROVEMENT PROGRAM
MIAMI-DADE DEPT OF TRANSPORTATION AND PUBLIC WORKS



TPO Project No	Facility/Project Name	Type of Work	L RTP Ref	Project Cost (\$000s)	Prior Years Funding (\$000s)	Construction Year	FDOT Work Program Number					
Agency Project No	Detailed Project Description											
	Status	Comments										
TAS3003576	PARKING LOT REFURBISHMENT AT CENTRAL BUS FACILITY (IRP333C)	PARKING LOT REFURBISHMENT	06-09	\$6,173	\$172							
S3003576												
		program #2000001734, OMB Site S3003576				Activity /Phase	Funding Source	Proposed Funding (in \$000s)				
								2022 - 2023	2023 - 2024	2024 - 2025	2025 - 2026	2026 - 2027
PLANNING, ENGINEERING & CONSTRUCTION						PTP	398	1,401	2,802	1,401	0	
TAS3003615	SOUTH CORRIDOR BRT AND SIGNAL IMPROVEMENTS RIF DISTRICT 01	CAPITAL IMPROVEMENT PLAN	06-10	\$17,533	\$14,533							
S3003615	The project includes the final design and construction of upgrades to the traffic signal system along the South Corridor transitway											
		program #2000001874, OMB Site S3003615				Activity /Phase	Funding Source	Proposed Funding (in \$000s)				
								2022 - 2023	2023 - 2024	2024 - 2025	2025 - 2026	2026 - 2027
PLANNING, ENGINEERING & CONSTRUCTION						RIF	3,000	0	0	0	0	

MIAMI-DADE TRANSPORTATION PLANNING ORGANIZATION
TRANSPORTATION IMPROVEMENT PROGRAM
MIAMI-DADE DEPT OF TRANSPORTATION AND PUBLIC WORKS



TPO Project No	Facility/Project Name	Type of Work	L RTP Ref	Project Cost (\$000s)	Prior Years Funding (\$000s)	Construction Year	FDOT Work Program Number					
Agency Project No	Detailed Project Description											
	Status	Comments										
TAS3003616	SOUTH CORRIDOR BRT AND SIGNAL IMPROVEMENTS RIF DISTRICT 06	Capital improvement	06-10	\$40,437	\$16,000	2023						
S3003616	The project includes the final design and construction of upgrades to the traffic signal system along the South Corridor transitway											
		program #2000001874, OMB Site S3003616				Activity /Phase	Funding Source	Proposed Funding (in \$000s)				
								2022 - 2023	2023 - 2024	2024 - 2025	2025 - 2026	2026 - 2027
						CONSTRUCTION	RIF	11,000	6,269	7,437	0	0
TAS3003626	PARKING LOT REFURBISHMENT AT NORTHEAST BUS FACILITY	PARKING LOT REFURBISHMENT	06-09	\$3,295	\$106	2023						
S3003626	site lighting, milling and resurfacing of lots and repaints the payment markings											
		program #2000001734, OMB Site S3003626				Activity /Phase	Funding Source	Proposed Funding (in \$000s)				
								2022 - 2023	2023 - 2024	2024 - 2025	2025 - 2026	2026 - 2027
						PLANNING	PTP	0	51	101	51	0
						DESIGN/BUILD	PTP	198	0	0	0	0
						CONSTRUCTION	PTP	697	1,394	697	0	0

MIAMI-DADE TRANSPORTATION PLANNING ORGANIZATION
TRANSPORTATION IMPROVEMENT PROGRAM
MIAMI-DADE DEPT OF TRANSPORTATION AND PUBLIC WORKS



TPO Project No	Facility/Project Name	Type of Work	L RTP Ref	Project Cost (\$000s)	Prior Years Funding (\$000s)	Construction Year	FDOT Work Program Number				
Agency Project No	Detailed Project Description										
	Status	Comments									
TAS3003995	CONST/UPGRADE-ADMIN/MAINT FACILITY	facility upgrade	06-10	\$26	\$26						
S3003995	construct and upgrade administration/Maintenance facility										
		program #2000000326, OMB Site S3003995			Activity /Phase	Funding Source	Proposed Funding (in \$000s)				
							2022 - 2023	2023 - 2024	2024 - 2025	2025 - 2026	2026 - 2027
TAS3003996	FY 04 ENHANCEMENTS - EXPRESSWAY SIGN PANELS	OPERATIONAL SUPPORT PROGRAM	06-10	\$8	\$8						
S3003996	EXPRESSWAY SIGN PANELS										
		program #2000000326, OMB Site S3003996			Activity /Phase	Funding Source	Proposed Funding (in \$000s)				
							2022 - 2023	2023 - 2024	2024 - 2025	2025 - 2026	2026 - 2027

MIAMI-DADE TRANSPORTATION PLANNING ORGANIZATION
TRANSPORTATION IMPROVEMENT PROGRAM
MIAMI-DADE DEPT OF TRANSPORTATION AND PUBLIC WORKS



TPO Project No	Facility/Project Name	Type of Work	L RTP Ref	Project Cost (\$000s)	Prior Years Funding (\$000s)	Construction Year	FDOT Work Program Number				
Agency Project No	Detailed Project Description										
	Status	Comments									
TAS3003997	FY 04 ENHANCEMENTS - FENCE INSTALLATION AT DOUGLAS ROAD STATION	OPERATIONAL SUPPORT PROGRAM	06-10	\$52	\$52						
S3003997	FENCE INSTALLATION AT DOUGLAS ROAD STATION										
		program #2000000326, OMB Site S3003997	Activity /Phase	Funding Source	Proposed Funding (in \$000s)						
					2022 - 2023	2023 - 2024	2024 - 2025	2025 - 2026	2026 - 2027		
TAS3003998	FY 04 ENHANCEMENTS - SURVEY AT BUSWAY AND SW 98 STREET	OPERATIONAL SUPPORT PROGRAM	06-10	\$4	\$4						
S3003998	SURVEY AT BUSWAY AND SW 98 STREET										
		program #2000000326, OMB Site S3003998	Activity /Phase	Funding Source	Proposed Funding (in \$000s)						
					2022 - 2023	2023 - 2024	2024 - 2025	2025 - 2026	2026 - 2027		

MIAMI-DADE TRANSPORTATION PLANNING ORGANIZATION
TRANSPORTATION IMPROVEMENT PROGRAM
MIAMI-DADE DEPT OF TRANSPORTATION AND PUBLIC WORKS



TPO Project No	Facility/Project Name	Type of Work	L RTP Ref	Project Cost (\$000s)	Prior Years Funding (\$000s)	Construction Year	FDOT Work Program Number				
Agency Project No	Detailed Project Description										
	Status	Comments									
TAS3004615	UPGRADE HIALEAH AND VIZCAYA METRORAIL STATION LIGHT POLES AND FIXTURES	Capital improvement	06-10	\$280	\$280						
S3004615	Installation of new energy efficient LED at Hialeah and Vizcaya metrorail station										
		program #2000000326, OMB Site S3004615	Activity /Phase	Funding Source	Proposed Funding (in \$000s)						
					2022 - 2023	2023 - 2024	2024 - 2025	2025 - 2026	2026 - 2027		
TAS3004616	UPGRADE PALMETTO METRORAIL STATION PERIMETER FENCING, LIGHT POLES AND FIXTURES		06-10	\$640	\$640						
S3004616	Installation of LED at Palmetto metrorail station, upgrade fencing and fixtures										
		program #2000000326, OMB Site S3004616	Activity /Phase	Funding Source	Proposed Funding (in \$000s)						
					2022 - 2023	2023 - 2024	2024 - 2025	2025 - 2026	2026 - 2027		

MIAMI-DADE TRANSPORTATION PLANNING ORGANIZATION
TRANSPORTATION IMPROVEMENT PROGRAM
MIAMI-DADE DEPT OF TRANSPORTATION AND PUBLIC WORKS



TPO Project No	Facility/Project Name	Type of Work	LRTP Ref	Project Cost (\$000s)	Prior Years Funding (\$000s)	Construction Year	FDOT Work Program Number					
Agency Project No	Detailed Project Description											
	Status	Comments										
TAS75317	CONSTRUCT A PARK AND RIDE LOT AT SW 344 ST	CONSTRUCT PARK AND RIDE FACILITY	06-10	\$11,320	\$8,347	2023						
S75317	CONSTRUCT A NEW PARK AND RIDE LOT ALONG THE SOUTH DADE TRANSITWAY AT SW 344 ST											
		OMB #P671610 SITE S75317				Activity /Phase	Funding Source	Proposed Funding (in \$000s)				
								2022 - 2023	2023 - 2024	2024 - 2025	2025 - 2026	2026 - 2027
					CONSTRUCTION	FDOT	40	175	555	564	0	
					CONSTRUCTION	PTP	40	305	637	658	0	
TAS75702	REPLACE OBSOLETE AND ANTIQUATED HARDWARE	Hardware replacement	06-09	\$7,517	\$7,517							
S75702	Provide a sophisticated transit operation solution to replace TOS											
		program #671460, OMB Site S75702				Activity /Phase	Funding Source	Proposed Funding (in \$000s)				
								2022 - 2023	2023 - 2024	2024 - 2025	2025 - 2026	2026 - 2027

MIAMI-DADE TRANSPORTATION PLANNING ORGANIZATION
TRANSPORTATION IMPROVEMENT PROGRAM
MIAMI-DADE DEPT OF TRANSPORTATION AND PUBLIC WORKS



TPO Project No	Facility/Project Name	Type of Work	L RTP Ref	Project Cost (\$000s)	Prior Years Funding (\$000s)	Construction Year	FDOT Work Program Number					
Agency Project No	Detailed Project Description											
	Status	Comments										
TAS76719	PEDESTRIAN OVERPASS AT UNIVERSITY OF MIAMI (CIP010)	PEDESTRIAN OVERPASS	06-10	\$5,267	\$5,267							
S76719	Build PEDESTRIAN OVERPASS AT UNIVERSITY OF MIAMI											
		program #674220, OMB Site S76719				Activity /Phase	Funding Source	Proposed Funding (in \$000s)				
								2022 - 2023	2023 - 2024	2024 - 2025	2025 - 2026	2026 - 2027

MIAMI-DADE TRANSPORTATION PLANNING ORGANIZATION
TRANSPORTATION IMPROVEMENT PROGRAM
MIAMI-DADE DEPT OF TRANSPORTATION AND PUBLIC WORKS



TPO Project No	Facility/Project Name	Type of Work	LRTP Ref	Project Cost (\$000s)	Prior Years Funding (\$000s)	Construction Year	FDOT Work Program Number
Agency Project No	Detailed Project Description						
	Status	Comments					

Yearly Totals	703,057	400,011	323,362	234,045	200,846
5 Year TIP Total				\$1,861,321	



TRANSPORTATION IMPROVEMENT PROGRAM (TIP) PART 2: 5-YEAR PROJECT LISTING

SOUTH FLORIDA REGIONAL TRANSPORTATION AUTHORITY (SFRTA)



PORTMIAMI



Private Sector



Miami-Dade Transportation
Planning Organization



TIP • FISCAL YEARS 2022/2023 TO 2026/2027

SOUTH FLORIDA REGIONAL TRANSPORTATION AUTHORITY (SFRTA)

The South Florida Regional Transportation Authority's (SFRTA) mission is to provide greater mobility in South Florida, thus improving the economic viability and the quality of the Community, Region and State. SFRTA operates the Tri-Rail Commuter Rail System. SFRTA, per its legislation, is charged with the responsibility of having the overall authority to coordinate, develop and operate a regional transportation system within the area served. The following projects are included in SFRTA's Capital Budget and Five-Year Plan in Fiscal Year 2023 thru 2027.

THE TRI-RAIL DOWNTOWN MIAMI LINK (TRDML)

The SFRTA, in coordination with multiple partners, is extending Tri-Rail's commuter rail service to provide new direct service from Tri-Rail's northern most station at Mangonia Park in Palm Beach County to its southern most station in Miami Dade County at the "MiamiCentral Station" in Downtown Miami. The 9.05-mile extension, known as Tri-Rail Downtown Miami Link (TRDML), will provide a new one-seat ride passenger service link from the South Florida Rail Corridor (SFRC) at Tri-Rail Metrorail Transfer Station to the Florida East Coast (FEC) railway corridor, into Downtown Miami. TRDML service is expected to begin in late 2022, with first day ridership estimates of approximately 2,000 trips per day. The MiamiCentral Station will serve as Downtown Miami's multimodal hub, providing connections to Brightline, Tri-Rail, the existing Miami Dade county bus system, Metrorail, and Metromover.

TRDML will provide a cost effective and strategic transit solution for Miami-Dade County. The new service will leverage Brightline express train service and station investment, together with the recent SFRC connections to the FEC railway corridor; quiet zone funds provided by the Miami-Dade Transportation Planning Organization (TPO); and the region's previous investment in the Tri-Rail system. The key to this leveraging is a local investment of \$70 million for incremental construction costs by the public partners for the MiamiCentral Station, to accommodate Tri-Rail trains and new rail infrastructure to support the extension into Downtown Miami.

ROLLING STOCK

Procurement of new Tri-Rail Rolling stock will enable SFRTA to both maintain and provide additional passenger service operations on the existing South Florida Rail Corridor (SFRC). New rolling stock will also allow for increased ridership capacity, operational and train scheduling flexibility and for future service expansion onto the Florida East Coast Railway (FEC).

TRI-RAIL REAL-TIME PASSENGER INFORMATION SYSTEM (RTPIS), INCLUDING SMART PHONE APPLICATION

SFRTA 's RTPIS will provide train locations and predicted arrival times at each station via the internet, smartphone app, telephone, text message, and LCD displays location on the station platforms. The system will include onboard signage and an audio system on train cars to display and announce next station arrival and destination information. The train-tracking component is expected to be available via internet and smartphone app.

SAFETY AND SECURITY CAMERAS, PHASE 2

The purpose of the proposed project is to fund installation of surveillance camera hardware and monitoring technology at all Tri-Rail Stations. Cameras will be installed in parking lots, stairwells, pedestrian walkways and bridges, and locations within stations that require safety monitoring. The Phase 1 project currently underway focused on installing surveillance cameras on Tri-Rail station platforms.

These cameras and technology allow the SFRTA Public Safety Coordination Center (PSCC) to monitor/detect suspicious and/or unlawful activities in real time for quick detection and response. Activities are recorded for reference, training, system improvement, and/or as video evidence when further law enforcement is needed.

MIAMI RIVER-MIAMI INTERMODAL CENTER CAPACITY IMPROVEMENT

The MR-MICCI Project will provide an additional mainline track within the South Florida Rail Corridor from just north of the Tri-Rail Hialeah Market Station to the Tri-Rail Miami Airport Station within the Miami Intermodal Center. The project will increase capacity and improved track connections across the Miami River, including bridge, track, and signal upgrades. SFRTA has finalized the Project Development and Environment (PD&E) Study and completed 30% design for this project. The final design and construction will be completed by the Florida Department of Transportation, District Four.


PLANNING AND CAPITAL DEVELOPMENT

SFRTA's short- and long-term planning efforts and activities conducted by the Planning Department are included in this line item. This item facilitates the performance of planning and capital development studies such as the major update of the Transit Development Plan (TDP), Transit Oriented Development (TOD) station area plans, Bicycle and Pedestrian Studies and Passenger Surveys, along with other significant regional projects.


PROGRAM OF PROJECTS

SFRTA receives annual Federal Appropriations Sections 5307 and 5337 funding from the Federal Transit Administration (FTA). This funding is programmed in SFRTA's Capital Budget to include preventive maintenance expenditures such as rolling stock maintenance and station maintenance; along with other capital projects and initiatives that the Agency plans to undertake, which are allowable expenditures of funds under FTA guidelines.


MIAMI-DADE TRANSPORTATION PLANNING ORGANIZATION
TRANSPORTATION IMPROVEMENT PROGRAM
SOUTH FLORIDA REGIONAL TRANSPORTATION AUTHORITY (TRI-RAIL)

TPO Project No	Facility/Project Name	Type of Work	L RTP Ref	Project Cost (\$000s)	Prior Years Funding (\$000s)	Construction Year	FDOT Work Program Number							
Agency Project No	Detailed Project Description													
	Status	Remarks/Comments												
TR0401	MiamiCentral Rider Education Ambassador Program	Operations	06-10	\$240		2022	448281-1							
0401	Funding for three (3) year ridership education Ambassador Program													
					Activity / Phase	Funding Source	Proposed Funding (in \$000s)							
								2022 - 2023	2023 - 2024	2024 - 2025	2025 - 2026	2026 - 2027		
								CAP	DPTO	0	0	0	0	0
								CAP	LF	0	0	0	0	0
TR0402	Tri-Rail Downtown Miami Link Marketing in Public Transit Campaign	Operations	06-10	\$400		2022	448282-1							
0402	Three phased marketing plan to alert South Florida residents and visitors of the service into Downtown Miami													
					Activity / Phase	Funding Source	Proposed Funding (in \$000s)							
								2022 - 2023	2023 - 2024	2024 - 2025	2025 - 2026	2026 - 2027		
								OPS	DPTO	0	0	0	0	0
						OPS	LF	0	0	0	0	0		

MIAMI-DADE TRANSPORTATION PLANNING ORGANIZATION
TRANSPORTATION IMPROVEMENT PROGRAM
SOUTH FLORIDA REGIONAL TRANSPORTATION AUTHORITY (TRI-RAIL)

TPO Project No	Facility/Project Name	Type of Work	L RTP Ref	Project Cost (\$000s)	Prior Years Funding (\$000s)	Construction Year	FDOT Work Program Number					
Agency Project No	Detailed Project Description											
	Status	Remarks/Comments										
TR0403	LCD Monitors at MiamiCentral Station	Capital	06-10	\$326		2022	448283-1					
0403	Purchase of LCD Visual Monitors to be located at MiamiCentral Station											
					Activity / Phase	Funding Source	Proposed Funding (in \$000s)					
								2022 - 2023	2023 - 2024	2024 - 2025	2025 - 2026	2026 - 2027
					CAP	DPTO	0	0	0	0	0	
					CAP	LF	0	0	0	0	0	
TR0404	Safety and Security Cameras Phase II	Capital	06-10	\$387		2026	448596-1					
0404	Installation of surveillance cameras at Opa Locka, Metrorail, Hialeah and the Miami Intermodal Center (MIC) Tri-Rail Stations in Miami Dade County											
					Activity / Phase	Funding Source	Proposed Funding (in \$000s)					
								2022 - 2023	2023 - 2024	2024 - 2025	2025 - 2026	2026 - 2027
					CAP	DPTO	0	0	0	387	0	
TR0405	Miami Intermodal Center (MIC) - Escalator Improvement Project	Intermodal HUB	06-10	\$4,059	\$2,078	2022	444629-1					
0405	MIC escalator repair improvement project to provide a permanent protective solution to the MIC Rail Station Canopy Structure											
	Preliminary Design Phase				Activity / Phase	Funding Source	Proposed Funding (in \$000s)					
								2022 - 2023	2023 - 2024	2024 - 2025	2025 - 2026	2026 - 2027
					CAP	DPTO	1,981	0	0	0	0	

MIAMI-DADE TRANSPORTATION PLANNING ORGANIZATION
TRANSPORTATION IMPROVEMENT PROGRAM
SOUTH FLORIDA REGIONAL TRANSPORTATION AUTHORITY (TRI-RAIL)

TPO Project No	Facility/Project Name	Type of Work	LRTP Ref	Project Cost (\$000s)	Prior Years Funding (\$000s)	Construction Year	FDOT Work Program Number	
Agency Project No	Detailed Project Description							
	Status	Remarks/Comments						

Yearly Totals	1,981	0	0	387	0
5 Year TIP Total					\$2,368



TRANSPORTATION IMPROVEMENT PROGRAM (TIP)

PART 2: 5-YEAR PROJECT LISTING

NON-MOTORIZED COMPONENT



PORTMIAMI



The development of safe facilities for people who walk or use a bicycle is guided by the Comprehensive Development Master Plan (CDMP) and the 2045 Long Range Transportation Plan (LRTP).

CDMP Transportation Element Objective TE-2 states: "In furtherance of pedestrianism and other non-motorized modes of transportation in the planned urban area, Miami-Dade County shall enhance its transportation plans, programs and development regulations as necessary to accommodate the safe and convenient movement of pedestrians, non-motorized vehicles and motorized vehicles."

The 2045 LRTP lists the following goals and objectives, related to non-motorized projects/programs:

LRTP GOAL 1: MAXIMIZE MOBILITY CHOICES SYSTEMWIDE

- Objective: Provide a comprehensive transportation network for dependable and reliable transportation options.
- Objective: Increase mobility choices throughout the county

LRTP GOAL 2: INCREASE THE SAFETY OF THE TRANSPORTATION SYSTEM FOR ALL USERS

- Objective: Improve the safety of the transportation system
- Objective: Promote projects in high crash locations – (locations with the highest number of crashes)
- Objective: Improve safety of the transportation system for the elderly and disabled

Bicycle and pedestrian projects in the 2023 Transportation Improvement Program are taken from the non-motorized section of the 2045 LRTP, the Transportation Alternatives Program application cycle and through agency coordination for other transportation projects,. Projects are presented to the Miami-Dade Bicycle Pedestrian Advisory Committee (BPAC) for public information and comment.


The Miami-Dade 2045 Bicycle Pedestrian Master Plan assesses opportunities amongst the SMART Plan transit hubs and stations to expand the reach of bicycle and pedestrian trip distances to the entire county, with the help of transit connections. This plan's primary focus is on the daily commuter trip and aims to incentivize projects that safely connect the largest number of people, that need it the most, to the most places, on a daily basis. This plan also looks at other pedestrian and bicycle trip destinations such as educational facilities, major medical centers, high employment areas, and outdoor recreational locations. Realizing these opportunities will help manage the ever-present issue of traffic any metropolitan area deals with and further encourages healthy and sustainable communities within the County. This plan serves as the Bicycle and Pedestrian element of the 2045 Long Range Transportation Plan (LRTP).

More information on the TPO's Bicycle Pedestrian Program is available from the TPO website at:

<http://miamidadetpo.org/bicycle-pedestrian-program.asp>.

MIAMI-DADE TRANSPORTATION PLANNING ORGANIZATION
TRANSPORTATION IMPROVEMENT PROGRAM
NON-MOTORIZED COMPONENT

Responsible Agency: FL Dept. of Transportation

TPO Project No	Facility/Project Name	Bicycle Accom.	Type of Work		Project Cost (\$000s)	Prior Years Cost (\$000s)					
Agency Project No	From /Location To /Location	Length (miles)	Cross-Ref. TIP Book Page No.	LRTP Ref							

DT2497962	DISTRICTWIDE TRAFFIC OPERATIONS - SAFETY STUDIES CONSULTANT		SAFETY PROJECT		\$6,132	\$6,132		Proposed Funding (in \$000s)				
2497962		0.0	A1-89	06-09				2022 - 2023	2023 - 2024	2024 - 2025	2025 - 2026	2026 - 2027
								0	0	0	0	0

DT2497963	DISTRICTWIDE TRAFFIC OPERATIONS - SAFETY STUDIES CONSULTANT		SAFETY PROJECT		\$1,634	\$1,634		Proposed Funding (in \$000s)				
2497963		0.0	A1-89	06-09				2022 - 2023	2023 - 2024	2024 - 2025	2025 - 2026	2026 - 2027
								0	0	0	0	0


DT2497964	DISTRICTWIDE TRAFFIC OPERATIONS - SAFETY STUDIES CONSULTANT		SAFETY PROJECT		\$1,523	\$1,523		Proposed Funding (in \$000s)				
2497964		0.0	A1-90	06-09				2022 - 2023	2023 - 2024	2024 - 2025	2025 - 2026	2026 - 2027
								0	0	0	0	0

DT2497965	DISTRICTWIDE TRAFFIC OPERATIONS - STUDIES CONSULTANT		SAFETY PROJECT		\$1,638	\$1,638		Proposed Funding (in \$000s)				
2497965		0.0	A1-90	06-09				2022 - 2023	2023 - 2024	2024 - 2025	2025 - 2026	2026 - 2027
								0	0	0	0	0

DT2497966	DISTRICTWIDE TRAFFIC OPERATIONS - SAFETY STUDIES CONSULTANT		SAFETY PROJECT		\$1,360	\$1,360		Proposed Funding (in \$000s)				
2497966		0.0	A1-91	06-09				2022 - 2023	2023 - 2024	2024 - 2025	2025 - 2026	2026 - 2027
								0	0	0	0	0


MIAMI-DADE TRANSPORTATION PLANNING ORGANIZATION
TRANSPORTATION IMPROVEMENT PROGRAM
NON-MOTORIZED COMPONENT

Responsible Agency: FL Dept. of Transportation

TPO Project No	Facility/Project Name	Bicycle Accom.	Type of Work		Project Cost (\$000s)	Prior Years Cost (\$000s)					
Agency Project No	From /Location To /Location	Length (miles)	Cross-Ref.TIP Book Page No.	LRTP Ref			2022 - 2023	2023 - 2024	2024 - 2025	2025 - 2026	2026 - 2027
DT2497967	DISTRICTWIDE TRAFFIC OPERATIONS - SAFETY STUDIES CONSULTANT		SAFETY PROJECT		\$1,449	\$1,449	Proposed Funding (in \$000s)				
2497967		0.0	A1-91	06-09			2022 - 2023	2023 - 2024	2024 - 2025	2025 - 2026	2026 - 2027
							0	0	0	0	0
DT2497968	DISTRICTWIDE TRAFFIC OPERATIONS - SAFETY STUDIES CONSULTANT		SAFETY PROJECT		\$1,718	\$1,251	Proposed Funding (in \$000s)				
2497968		0.0	A1-92	06-09			2022 - 2023	2023 - 2024	2024 - 2025	2025 - 2026	2026 - 2027
							467	0	0	0	0
DT2497969	DISTRICTWIDE TRAFFIC OPERATIONS - STUDIES CONSULTANT		SAFETY PROJECT		\$1,001	\$601	Proposed Funding (in \$000s)				
2497969		0.0	A1-92	06-09			2022 - 2023	2023 - 2024	2024 - 2025	2025 - 2026	2026 - 2027
							400	0	0	0	0
DT2506541	DISTRICTWIDE COMMUNITY SAFETY		SAFETY PROJECT		\$849	\$699	Proposed Funding (in \$000s)				
2506541		0.0	A1-109	06-09			2022 - 2023	2023 - 2024	2024 - 2025	2025 - 2026	2026 - 2027
							30	30	30	30	30
DT2512651	SOUTH DADE GREENWAYS NETWORK		BIKE PATH/TRAIL		\$664	\$664	Proposed Funding (in \$000s)				
2512651		0.0	A1-133	06-08			2022 - 2023	2023 - 2024	2024 - 2025	2025 - 2026	2026 - 2027
							0	0	0	0	0


MIAMI-DADE TRANSPORTATION PLANNING ORGANIZATION
TRANSPORTATION IMPROVEMENT PROGRAM
NON-MOTORIZED COMPONENT

Responsible Agency: FL Dept. of Transportation

TPO Project No	Facility/Project Name		Bicycle Accom.	Type of Work		Project Cost (\$000s)	Prior Years Cost (\$000s)					
Agency Project No	From /Location	To /Location	Length (miles)	Cross-Ref.TIP Book Page No.	LRTP Ref							
DT2512652	BISCAYNE TRAIL / SW 87 AVE			BIKE PATH/TRAIL		\$702	\$702	Proposed Funding (in \$000s)				
2512652	FROM OLD CUTLER RD	TO BLACK POINT PARK & MARINA	2.7	A1-133	07-72			2022 - 2023	2023 - 2024	2024 - 2025	2025 - 2026	2026 - 2027
								0	0	0	0	0
DT2512653	BLACK CREEK TRAIL (A)			BIKE PATH/TRAIL		\$2,133	\$2,133	Proposed Funding (in \$000s)				
2512653	FROM BLACK POINT PARK	TO MARY / PENNY THOMPSON PARK	0.0	A1-134	07-74			2022 - 2023	2023 - 2024	2024 - 2025	2025 - 2026	2026 - 2027
								0	0	0	0	0
DT2512654	BISCAYNE S DADE (C&D)			BIKE PATH/TRAIL		\$636	\$636	Proposed Funding (in \$000s)				
2512654	FROM BLACK POINT PARK	TO SW 138 ST & SW 137 AVE	0.0	A1-134	07-72			2022 - 2023	2023 - 2024	2024 - 2025	2025 - 2026	2026 - 2027
								0	0	0	0	0
DT2512656	OLD CUTLER TRAIL			BIKE PATH/TRAIL		\$1,287	\$1,287	Proposed Funding (in \$000s)				
2512656	FROM SW 136 ST / SW 63 AVE	TO CARTAGENA PLAZA	0.0	A1-135	06-10			2022 - 2023	2023 - 2024	2024 - 2025	2025 - 2026	2026 - 2027
								0	0	0	0	0
DT2512657	BCYN TRL SG D SW328ST / BYFNT PK N ALNG L31ECNL TO C103CNL W TO SW117 AV			BIKE PATH/TRAIL		\$1,970	\$0	Proposed Funding (in \$000s)				
2512657			0.0	A1-135	07-72			2022 - 2023	2023 - 2024	2024 - 2025	2025 - 2026	2026 - 2027
								1,970	0	0	0	0


MIAMI-DADE TRANSPORTATION PLANNING ORGANIZATION
TRANSPORTATION IMPROVEMENT PROGRAM
NON-MOTORIZED COMPONENT

Responsible Agency: FL Dept. of Transportation

TPO Project No	Facility/Project Name	Bicycle Accom.	Type of Work		Project Cost (\$000s)	Prior Years Cost (\$000s)					
Agency Project No	From /Location To /Location	Length (miles)	Cross-Ref.TIP Book Page No.	LRTP Ref			2022 - 2023	2023 - 2024	2024 - 2025	2025 - 2026	2026 - 2027
DT2512711	NORTH BEACH		BIKE PATH/TRAIL		\$1,201	\$1,201	Proposed Funding (in \$000s)				
2512711	FROM 63 ST TO 75 ST LAP	1.1	A1-517	06-08			2022 - 2023	2023 - 2024	2024 - 2025	2025 - 2026	2026 - 2027
							0	0	0	0	0
DT2512712	N BEACH REC CORRIDOR		BIKE PATH/TRAIL		\$6,198	\$6,198	Proposed Funding (in \$000s)				
2512712	FROM 64 ST TO 79 ST (PH IV)	1.0	A1-517	06-08			2022 - 2023	2023 - 2024	2024 - 2025	2025 - 2026	2026 - 2027
							0	0	0	0	0
DT2512713	N BEACH REC CORRIDOR		BIKE PATH/TRAIL		\$704	\$704	Proposed Funding (in \$000s)				
2512713	FROM 21 ST TO 64 ST	0.0	A1-518	06-08			2022 - 2023	2023 - 2024	2024 - 2025	2025 - 2026	2026 - 2027
							0	0	0	0	0
DT2512714	CITY OF MIAMI BEACH - 23RD ST TO 64TH ST		BIKE PATH/TRAIL		\$424	\$424	Proposed Funding (in \$000s)				
2512714		0.0	A1-518	06-08			2022 - 2023	2023 - 2024	2024 - 2025	2025 - 2026	2026 - 2027
							0	0	0	0	0
DT2512715	MIDDLE BEACH REC - PH 1		BIKE PATH/TRAIL		\$1,111	\$1,111	Proposed Funding (in \$000s)				
2512715	FROM 47 ST TO 53 ST INCLUDING BEACH VIEW PARK AT 53 ST	0.0	A1-519	06-08			2022 - 2023	2023 - 2024	2024 - 2025	2025 - 2026	2026 - 2027
							0	0	0	0	0


MIAMI-DADE TRANSPORTATION PLANNING ORGANIZATION
TRANSPORTATION IMPROVEMENT PROGRAM
NON-MOTORIZED COMPONENT

Responsible Agency: FL Dept. of Transportation

TPO Project No	Facility/Project Name	Bicycle Accom.	Type of Work		Project Cost (\$000s)	Prior Years Cost (\$000s)					
Agency Project No	From /Location To /Location	Length (miles)	Cross-Ref.TIP Book Page No.	LRTP Ref			2022 - 2023	2023 - 2024	2024 - 2025	2025 - 2026	2026 - 2027
DT2512716	NORTH BEACH CORRIDOR - VARIOUS BIKE PATH LINKS, ADA ACCESS, SIDEWALK +		BIKE PATH/TRAIL		\$366	\$40	Proposed Funding (in \$000s)				
2512716		0.0	A1-519	06-08			2022 - 2023	2023 - 2024	2024 - 2025	2025 - 2026	2026 - 2027
							0	326	0	0	0
DT4106467	SR 934 / NW 79 ST		SAFETY PROJECT		\$2,903	\$244	Proposed Funding (in \$000s)				
4106467	FROM NW 25 AVE TO NW 1 PLACE	2.0	A1-152	07-34			2022 - 2023	2023 - 2024	2024 - 2025	2025 - 2026	2026 - 2027
							224	37	2,398	0	0
DT4166601	LUDLAM TRAIL		BIKE PATH/TRAIL		\$746	\$746	Proposed Funding (in \$000s)				
4166601		0.0	A1-529	07-72			2022 - 2023	2023 - 2024	2024 - 2025	2025 - 2026	2026 - 2027
							0	0	0	0	0
DT4166602	MIAMI DADE COUNTY - LUDLAM TRAIL CORRIDOR		BIKE PATH/TRAIL		\$5,993	\$5,993	Proposed Funding (in \$000s)				
4166602		0.0	A1-529	07-72			2022 - 2023	2023 - 2024	2024 - 2025	2025 - 2026	2026 - 2027
							0	0	0	0	0
DT4166603	MIAMI DADE COUNTY - LUDLAM TRAIL PLANNING STUDY		TRANSPORTATION PLANNING		\$0	\$0	Proposed Funding (in \$000s)				
4166603	AT VARIOUS LOCATIONS	0.0	A1-530	07-72			2022 - 2023	2023 - 2024	2024 - 2025	2025 - 2026	2026 - 2027
							0	0	0	0	0


MIAMI-DADE TRANSPORTATION PLANNING ORGANIZATION
TRANSPORTATION IMPROVEMENT PROGRAM
NON-MOTORIZED COMPONENT

Responsible Agency: FL Dept. of Transportation

TPO Project No	Facility/Project Name	Bicycle Accom.	Type of Work		Project Cost (\$000s)	Prior Years Cost (\$000s)					
Agency Project No	From /Location To /Location	Length (miles)	Cross-Ref.TIP Book Page No.	LRTP Ref			2022 - 2023	2023 - 2024	2024 - 2025	2025 - 2026	2026 - 2027
DT4166604	MIAMI DADE COUNTY - LUDLAM TRAIL		BIKE PATH/TRAIL		\$8,000	\$0	Proposed Funding (in \$000s)				
4166604	FROM NW 7 ST TO SW 40 ST	0.0	A1-530	07-72			2022 - 2023	2023 - 2024	2024 - 2025	2025 - 2026	2026 - 2027
							0	8,000	0	0	0
DT4166605	MIAMI DADE COUNTY - LUDLAM TRAIL CORRIDOR ACQUISITION		BIKE PATH/TRAIL		\$5,000	\$5,000	Proposed Funding (in \$000s)				
4166605		0.0	A1-531	07-72			2022 - 2023	2023 - 2024	2024 - 2025	2025 - 2026	2026 - 2027
							0	0	0	0	0
DT4166606	LUDLAM TRAIL CORRIDOR SEGMENT B PHASE 1		BIKE PATH/TRAIL		\$8,894	\$8,894	Proposed Funding (in \$000s)				
4166606		0.0	A1-531	07-72			2022 - 2023	2023 - 2024	2024 - 2025	2025 - 2026	2026 - 2027
							0	0	0	0	0
DT4180641	DISTRICTWIDE (ADA) COMPLIANCE CONSULTANT		SIDEWALK		\$4,763	\$4,388	Proposed Funding (in \$000s)				
4180641		0.0	A1-537	06-10			2022 - 2023	2023 - 2024	2024 - 2025	2025 - 2026	2026 - 2027
							250	125	0	0	0
DT4180642	DISTRICTWIDE (ADA) COMPLIANCE CONSULTANT		PRELIMINARY ENGINEERING		\$790	\$0	Proposed Funding (in \$000s)				
4180642		0.0	A1-538	06-10			2022 - 2023	2023 - 2024	2024 - 2025	2025 - 2026	2026 - 2027
							0	135	260	260	135


MIAMI-DADE TRANSPORTATION PLANNING ORGANIZATION
TRANSPORTATION IMPROVEMENT PROGRAM
NON-MOTORIZED COMPONENT

Responsible Agency: FL Dept. of Transportation

TPO Project No	Facility/Project Name	Bicycle Accom.	Type of Work		Project Cost (\$000s)	Prior Years Cost (\$000s)					
Agency Project No	From /Location To /Location	Length (miles)	Cross-Ref. TIP Book Page No.	LRTP Ref							
DT4295361	MIAMI-DADE COUNTYWIDE - (ADA) PUSH BUTTON CONSTRUCTION		SIDEWALK		\$318	\$318	Proposed Funding (in \$000s)				
4295361		0.0	A1-201	06-09			2022 - 2023	2023 - 2024	2024 - 2025	2025 - 2026	2026 - 2027
							0	0	0	0	0
DT4295362	DISTRICTWIDE (ADA) PUSH BUTTON CONSTRUCTION		PEDESTRIAN SAFETY IMPROVEMENT		\$879	\$879	Proposed Funding (in \$000s)				
4295362		0.0	A1-202	06-09			2022 - 2023	2023 - 2024	2024 - 2025	2025 - 2026	2026 - 2027
							0	0	0	0	0
DT4295363	DISTRICTWIDE (ADA) PUSH BUTTON CONSTRUCTION		PEDESTRIAN SAFETY IMPROVEMENT		\$696	\$696	Proposed Funding (in \$000s)				
4295363		0.0	A1-202	06-09			2022 - 2023	2023 - 2024	2024 - 2025	2025 - 2026	2026 - 2027
							0	0	0	0	0
DT4295364	DISTRICTWIDE (ADA) PUSH BUTTON CONSTRUCTION		PEDESTRIAN SAFETY IMPROVEMENT		\$121	\$121	Proposed Funding (in \$000s)				
4295364		0.0	A1-203	06-09			2022 - 2023	2023 - 2024	2024 - 2025	2025 - 2026	2026 - 2027
							0	0	0	0	0
DT4295365	DISTRICTWIDE (ADA) PUSH BUTTON CONSTRUCTION		PEDESTRIAN SAFETY IMPROVEMENT		\$815	\$815	Proposed Funding (in \$000s)				
4295365		0.0	A1-203	06-09			2022 - 2023	2023 - 2024	2024 - 2025	2025 - 2026	2026 - 2027
							0	0	0	0	0


MIAMI-DADE TRANSPORTATION PLANNING ORGANIZATION
TRANSPORTATION IMPROVEMENT PROGRAM
NON-MOTORIZED COMPONENT

Responsible Agency: FL Dept. of Transportation

TPO Project No	Facility/Project Name	Bicycle Accom.	Type of Work		Project Cost (\$000s)	Prior Years Cost (\$000s)					
Agency Project No	From /Location To /Location	Length (miles)	Cross-Ref.TIP Book Page No.	LRTP Ref							
DT4295366	DISTRICTWIDE (ADA) PUSH BUTTON CONSTRUCTION		PEDESTRIAN SAFETY IMPROVEMENT		\$1,283	\$0	Proposed Funding (in \$000s)				
4295366		0.0	A1-204	06-09			2022 - 2023	2023 - 2024	2024 - 2025	2025 - 2026	2026 - 2027
							1,283	0	0	0	0
DT4295367	DISTRICTWIDE (ADA) PUSHBUTTON CONSTRUCTION CONTRACT		PEDESTRIAN SAFETY IMPROVEMENT		\$1,199	\$0	Proposed Funding (in \$000s)				
4295367		0.0	A1-204	06-09			2022 - 2023	2023 - 2024	2024 - 2025	2025 - 2026	2026 - 2027
							1,170	0	29	0	0
DT4314339	MIAMI-DADE PEDESTRIAN & BICYCLE SAFETY PUSH BUTTON CONTRACT		MISCELLANEOUS CONSTRUCTION		\$2,362	\$2,362	Proposed Funding (in \$000s)				
4314339		0.0	A1-223	06-10			2022 - 2023	2023 - 2024	2024 - 2025	2025 - 2026	2026 - 2027
							0	0	0	0	0
DT4346881	FLORIDA INTERNATIONAL UNIVERSITY - UNIVERSITY CITY PROSPERITY PROJECT ALONG SW 109 AVE & SR 90 / SW 8 ST		PEDESTRIAN/WILDLIFE OVERPASS		\$16,589	\$16,589	Proposed Funding (in \$000s)				
4346881		0.3	A1-235	06-09			2022 - 2023	2023 - 2024	2024 - 2025	2025 - 2026	2026 - 2027
							0	0	0	0	0
DT4355051	CITY OF MIAMI GARDENS - NW 199 ST / BETTY FERGUSON RECREATION COMPLEX		BIKE PATH/TRAIL		\$1,335	\$111	Proposed Funding (in \$000s)				
4355051		0.0	A1-241	06-08			2022 - 2023	2023 - 2024	2024 - 2025	2025 - 2026	2026 - 2027
							0	1,224	0	0	0


MIAMI-DADE TRANSPORTATION PLANNING ORGANIZATION
TRANSPORTATION IMPROVEMENT PROGRAM
NON-MOTORIZED COMPONENT

Responsible Agency: FL Dept. of Transportation

TPO Project No	Facility/Project Name	Bicycle Accom.	Type of Work		Project Cost (\$000s)	Prior Years Cost (\$000s)					
Agency Project No	From /Location To /Location	Length (miles)	Cross-Ref.TIP Book Page No.	L RTP Ref							
DT4355734	DISTRICTWIDE TRAFFIC ENGINEERING STUDIES & ENGINEERING REVIEWS CONSULTANT		TRAFFIC ENGINEERING STUDY		\$610	\$0	Proposed Funding (in \$000s)				
4355734		0.0	A1-245	06-09			2022 - 2023	2023 - 2024	2024 - 2025	2025 - 2026	2026 - 2027
							0	0	0	305	305
DT4366182	TOWN OF MIAMI LAKES - SIDEWALK IMPROVEMENTS		BIKE LANE/SIDEWALK		\$855	\$0	Proposed Funding (in \$000s)				
4366182		0.0	A1-258	06-09			2022 - 2023	2023 - 2024	2024 - 2025	2025 - 2026	2026 - 2027
							0	68	0	787	0
DT4386632	TOWN OF MIAMI LAKES G.R.E.E.N.		BIKE PATH/TRAIL		\$539	\$0	Proposed Funding (in \$000s)				
4386632		0.0	A1-554	06-10			2022 - 2023	2023 - 2024	2024 - 2025	2025 - 2026	2026 - 2027
							0	85	0	454	0
DT4386671	BLACK CREEK TRAIL SEGMENT B PHASE I		BIKE PATH/TRAIL		\$1,247	\$431	Proposed Funding (in \$000s)				
4386671		0.0	A1-554	07-74			2022 - 2023	2023 - 2024	2024 - 2025	2025 - 2026	2026 - 2027
							816	0	0	0	0
DT4398971	SAFE ROUTES TO SCHOOL - NORMAN S. EDELCUP K8 CENTER		SIDEWALK		\$232	\$34	Proposed Funding (in \$000s)				
4398971		0.0	A1-268	07-66			2022 - 2023	2023 - 2024	2024 - 2025	2025 - 2026	2026 - 2027
							0	198	0	0	0


MIAMI-DADE TRANSPORTATION PLANNING ORGANIZATION
TRANSPORTATION IMPROVEMENT PROGRAM
NON-MOTORIZED COMPONENT

Responsible Agency: FL Dept. of Transportation

TPO Project No	Facility/Project Name	Bicycle Accom.	Type of Work		Project Cost (\$000s)	Prior Years Cost (\$000s)					
Agency Project No	From /Location To /Location	Length (miles)	Cross-Ref.TIP Book Page No.	LRTP Ref							
DT4398981	BISCAYNE TRAIL SEGMENT D PHASE II		BIKE PATH/TRAIL		\$1,809	\$145	Proposed Funding (in \$000s)				
4398981	FROM SW 117 AVE TO SW 137 AVE	0.0	A1-559	07-72			2022 - 2023	2023 - 2024	2024 - 2025	2025 - 2026	2026 - 2027
							0	1,664	0	0	0
DT4408371	CITY OF MIAMI - MIAMI RIVER GREENWAY CURTIS PARK EAST		SIDEWALK		\$2,722	\$406	Proposed Funding (in \$000s)				
4408371		0.0	A1-275	06-09			2022 - 2023	2023 - 2024	2024 - 2025	2025 - 2026	2026 - 2027
							116	2,200	0	0	0
DT4408421	MDPROS - BLACK CREEK TRAIL SEGMENT B PHASE II		BIKE PATH/TRAIL		\$1,267	\$0	Proposed Funding (in \$000s)				
4408421		0.0	A1-276	07-74			2022 - 2023	2023 - 2024	2024 - 2025	2025 - 2026	2026 - 2027
							1,267	0	0	0	0
DT4408491	TOWN OF MIAMI LAKES - GREEN 2.0		BIKE PATH/TRAIL		\$814	\$123	Proposed Funding (in \$000s)				
4408491		0.0	A1-277	06-08			2022 - 2023	2023 - 2024	2024 - 2025	2025 - 2026	2026 - 2027
							691	0	0	0	0
DT4412341	SAFE ROUTES TO SCHOOL - RAINBW PK,GLDN GLDS,LK STVNS ELE,NO.CO.K-8,BENFRNK K-8		PEDESTRIAN SAFETY IMPROVEMENT		\$1,380	\$0	Proposed Funding (in \$000s)				
4412341		0.0	A1-277	07-66			2022 - 2023	2023 - 2024	2024 - 2025	2025 - 2026	2026 - 2027
							0	1,380	0	0	0


MIAMI-DADE TRANSPORTATION PLANNING ORGANIZATION
TRANSPORTATION IMPROVEMENT PROGRAM
NON-MOTORIZED COMPONENT

Responsible Agency: FL Dept. of Transportation

TPO Project No	Facility/Project Name	Bicycle Accom.	Type of Work		Project Cost (\$000s)	Prior Years Cost (\$000s)					
Agency Project No	From /Location To /Location	Length (miles)	Cross-Ref.TIP Book Page No.	L RTP Ref			2022 - 2023	2023 - 2024	2024 - 2025	2025 - 2026	2026 - 2027
DT4412351	SAFE ROUTES TO SCHOOL - NORWOOD,DANTE FASCELL,CHRLS HADLEY,MAE WALTERS,REEVES		PEDESTRIAN SAFETY IMPROVEMENT		\$1,297	\$215	Proposed Funding (in \$000s)				
4412351		0.0	A1-278	07-68			2022 - 2023	2023 - 2024	2024 - 2025	2025 - 2026	2026 - 2027
							0	1,082	0	0	0
DT4416371	VILLAGE OF PALMETTO BAY - SW 82 AVE COMMUTER ACCESS		BIKE LANE/SIDEWALK		\$2,930	\$303	Proposed Funding (in \$000s)				
4416371		0.0	A1-278	06-09			2022 - 2023	2023 - 2024	2024 - 2025	2025 - 2026	2026 - 2027
							0	2,627	0	0	0
DT4416391	SNAPPER CREEK TRAIL SEGMENT B PHASE 1		BIKE PATH/TRAIL		\$638	\$121	Proposed Funding (in \$000s)				
4416391		0.0	A1-559	07-76			2022 - 2023	2023 - 2024	2024 - 2025	2025 - 2026	2026 - 2027
							0	517	0	0	0
DT4416401	CITY OF CORAL GABLES - LAST MILE TRANSIT STOP IMPROVEMENTS		SIDEWALK		\$2,003	\$164	Proposed Funding (in \$000s)				
4416401		0.0	A1-560	07-72			2022 - 2023	2023 - 2024	2024 - 2025	2025 - 2026	2026 - 2027
							1,839	0	0	0	0
DT4416411	ROBERTA HUNTER PARK - SOUTH DADE TRAIL CONNECTION		BIKE PATH/TRAIL		\$493	\$1	Proposed Funding (in \$000s)				
4416411		0.0	A1-279	07-78			2022 - 2023	2023 - 2024	2024 - 2025	2025 - 2026	2026 - 2027
							0	492	0	0	0


MIAMI-DADE TRANSPORTATION PLANNING ORGANIZATION
TRANSPORTATION IMPROVEMENT PROGRAM
NON-MOTORIZED COMPONENT

Responsible Agency: FL Dept. of Transportation

TPO Project No	Facility/Project Name	Bicycle Accom.	Type of Work		Project Cost (\$000s)	Prior Years Cost (\$000s)					
Agency Project No	From /Location To /Location	Length (miles)	Cross-Ref.TIP Book Page No.	LRTP Ref			2022 - 2023	2023 - 2024	2024 - 2025	2025 - 2026	2026 - 2027
DT4425381	SR 933 / NW 12 AVE		PEDESTRIAN SAFETY IMPROVEMENT		\$1,020	\$996	Proposed Funding (in \$000s)				
4425381	AT NW 19 ST (TRAFFIC SIGNAL)	0.1	A1-289	06-09			2022 - 2023	2023 - 2024	2024 - 2025	2025 - 2026	2026 - 2027
							24	0	0	0	0
DT4434321	SR A1A / MACARTHUR CAUSEWAY		BIKE PATH/TRAIL		\$1,190	\$68	Proposed Funding (in \$000s)				
4434321	FROM SR 5 / BISCAYNE BLVD TO SR 907 / ALTON RD	2.7	A1-289	06-08			2022 - 2023	2023 - 2024	2024 - 2025	2025 - 2026	2026 - 2027
							1,122	0	0	0	0
DT4438611	DTPW - GGF TO INDUSTRIAL PARK - BIKE-PED BRIDGE AND KISS-RIDE TERMINAL		BIKE PATH/TRAIL		\$16,488	\$9,520	Proposed Funding (in \$000s)				
4438611		0.0	A1-291	06-08			2022 - 2023	2023 - 2024	2024 - 2025	2025 - 2026	2026 - 2027
							6,968	0	0	0	0
DT4439182	SR 90 / SW 8TH ST		PEDESTRIAN SAFETY IMPROVEMENT		\$290	\$260	Proposed Funding (in \$000s)				
4439182	AT SW 44 AVE	0.0	A1-309	07-68			2022 - 2023	2023 - 2024	2024 - 2025	2025 - 2026	2026 - 2027
							30	0	0	0	0
DT4441941	SNAPPER CREEK TRAIL SEGMENT A SW 107 AVE GAP		BIKE PATH/TRAIL		\$1,607	\$5	Proposed Funding (in \$000s)				
4441941		0.0	A1-561	07-76			2022 - 2023	2023 - 2024	2024 - 2025	2025 - 2026	2026 - 2027
							183	1,048	371	0	0


MIAMI-DADE TRANSPORTATION PLANNING ORGANIZATION
TRANSPORTATION IMPROVEMENT PROGRAM
NON-MOTORIZED COMPONENT

Responsible Agency: FL Dept. of Transportation

TPO Project No	Facility/Project Name	Bicycle Accom.	Type of Work		Project Cost (\$000s)	Prior Years Cost (\$000s)						
Agency Project No	From /Location To /Location	Length (miles)	Cross-Ref.TIP Book Page No.	LRTP Ref			2022 - 2023	2023 - 2024	2024 - 2025	2025 - 2026	2026 - 2027	
DT4441951	PEDESTRIAN & BICYCLE SAFETY EDUCATION FOR HIGH SCHOOL STUDENTS		PUBLIC INFORMATION/EDUCATION		\$159	\$0		Proposed Funding (in \$000s)				
4441951		0.0	A1-622	06-10				2022 - 2023	2023 - 2024	2024 - 2025	2025 - 2026	2026 - 2027
								0	159	0	0	0
DT4441961	MIAMI BEACH HIGH SCHOOL PEDESTRIAN ENHANCEMENTS		PEDESTRIAN SAFETY IMPROVEMENT		\$318	\$54		Proposed Funding (in \$000s)				
4441961		0.2	A1-561	07-70				2022 - 2023	2023 - 2024	2024 - 2025	2025 - 2026	2026 - 2027
								0	264	0	0	0
DT4442361	LUDLAM TRAIL		PD&E/EMO STUDY		\$33	\$33		Proposed Funding (in \$000s)				
4442361	FROM SW 80 ST TO 400' NORTH OF NW 7TH ST	0.0	A1-562	07-72				2022 - 2023	2023 - 2024	2024 - 2025	2025 - 2026	2026 - 2027
								0	0	0	0	0
DT4442951	SAFE ROUTES TO SCHOOL - BOB GRAHAM EDUCATION CENTER		PEDESTRIAN SAFETY IMPROVEMENT		\$251	\$61		Proposed Funding (in \$000s)				
4442951		0.0	A1-322	07-68				2022 - 2023	2023 - 2024	2024 - 2025	2025 - 2026	2026 - 2027
								190	0	0	0	0
DT4442961	SAFE ROUTES TO SCHOOL - OJUS ELEMENTARY		PEDESTRIAN SAFETY IMPROVEMENT		\$542	\$103		Proposed Funding (in \$000s)				
4442961		0.0	A1-323	07-68				2022 - 2023	2023 - 2024	2024 - 2025	2025 - 2026	2026 - 2027
								439	0	0	0	0


MIAMI-DADE TRANSPORTATION PLANNING ORGANIZATION
TRANSPORTATION IMPROVEMENT PROGRAM
NON-MOTORIZED COMPONENT

Responsible Agency: FL Dept. of Transportation

TPO Project No	Facility/Project Name	Bicycle Accom.	Type of Work		Project Cost (\$000s)	Prior Years Cost (\$000s)					
Agency Project No	From /Location To /Location	Length (miles)	Cross-Ref.TIP Book Page No.	LRTP Ref			2022 - 2023	2023 - 2024	2024 - 2025	2025 - 2026	2026 - 2027
DT4442991	SNAKE CREEK TRAIL EXTENSION TO GREYNOLDS PARK		BIKE PATH/TRAIL		\$781	\$144	Proposed Funding (in \$000s)				
4442991		0.0	A1-563	07-78							
							0	637	0	0	0
DT4451541	SAFE ROUTES TO SCHOOL - WEST MIAMI MIDDLE SCHOOL		PEDESTRIAN SAFETY IMPROVEMENT		\$229	\$36	Proposed Funding (in \$000s)				
4451541		0.0	A1-564	07-70							
							0	193	0	0	0
DT4451551	SAFE ROUTES TO SCHOOL - OLYMPIA HEIGHTS ELEMENTARY		PEDESTRIAN SAFETY IMPROVEMENT		\$95	\$0	Proposed Funding (in \$000s)				
4451551		0.0	A1-564	07-70							
							16	0	79	0	0
DT4451561	SAFE ROUTES TO SCHOOL - MIAMI EDISON HIGH SCHOOL		PEDESTRIAN SAFETY IMPROVEMENT		\$57	\$0	Proposed Funding (in \$000s)				
4451561		0.0	A1-565	07-70							
							10	0	47	0	0
DT4451581	SAFE ROUTES TO SCHOOL - SEMINOLE ELEMENTARY		PEDESTRIAN SAFETY IMPROVEMENT		\$660	\$101	Proposed Funding (in \$000s)				
4451581		0.0	A1-336	07-68							
							0	559	0	0	0


MIAMI-DADE TRANSPORTATION PLANNING ORGANIZATION
TRANSPORTATION IMPROVEMENT PROGRAM
NON-MOTORIZED COMPONENT

Responsible Agency: FL Dept. of Transportation

TPO Project No	Facility/Project Name	Bicycle Accom.	Type of Work		Project Cost (\$000s)	Prior Years Cost (\$000s)						
Agency Project No	From /Location To /Location	Length (miles)	Cross-Ref.TIP Book Page No.	L RTP Ref			2022 - 2023	2023 - 2024	2024 - 2025	2025 - 2026	2026 - 2027	
DT4451601	SAFE ROUTES TO SCHOOL - MANDARIN LAKES K-8		PEDESTRIAN SAFETY IMPROVEMENT		\$239	\$28		Proposed Funding (in \$000s)				
4451601		0.0	A1-336	07-68				2022 - 2023	2023 - 2024	2024 - 2025	2025 - 2026	2026 - 2027
								0	211	0	0	0
DT4451611	SAFE ROUTES TO SCHOOL - AIRBASE K-8 CENTER		PEDESTRIAN SAFETY IMPROVEMENT		\$54	\$9		Proposed Funding (in \$000s)				
4451611		0.0	A1-337	07-68				2022 - 2023	2023 - 2024	2024 - 2025	2025 - 2026	2026 - 2027
								0	45	0	0	0
DT4451621	SAFE ROUTES TO SCHOOL - EVERGLADES K-8		PEDESTRIAN SAFETY IMPROVEMENT		\$357	\$55		Proposed Funding (in \$000s)				
4451621		0.0	A1-337	07-70				2022 - 2023	2023 - 2024	2024 - 2025	2025 - 2026	2026 - 2027
								0	302	0	0	0
DT4451631	SAFE ROUTES TO SCHOOL - NORLAND ELEMENTARY SCHOOL		PEDESTRIAN SAFETY IMPROVEMENT		\$304	\$0		Proposed Funding (in \$000s)				
4451631		0.0	A1-565	07-70				2022 - 2023	2023 - 2024	2024 - 2025	2025 - 2026	2026 - 2027
								48	0	256	0	0
DT4451651	SAFE ROUTES TO SCHOOL - NORLAND MIDDLE SCHOOL		PEDESTRIAN SAFETY IMPROVEMENT		\$195	\$0		Proposed Funding (in \$000s)				
4451651		0.0	A1-566	07-70				2022 - 2023	2023 - 2024	2024 - 2025	2025 - 2026	2026 - 2027
								31	0	164	0	0


MIAMI-DADE TRANSPORTATION PLANNING ORGANIZATION
TRANSPORTATION IMPROVEMENT PROGRAM
NON-MOTORIZED COMPONENT

Responsible Agency: FL Dept. of Transportation

TPO Project No	Facility/Project Name	Bicycle Accom.	Type of Work		Project Cost (\$000s)	Prior Years Cost (\$000s)						
Agency Project No	From /Location To /Location	Length (miles)	Cross-Ref.TIP Book Page No.	L RTP Ref			2022 - 2023	2023 - 2024	2024 - 2025	2025 - 2026	2026 - 2027	
DT4457431	SAFE ROUTES TO SCHOOL - MIAMI CENTRAL HIGHSCHOOL		PEDESTRIAN SAFETY IMPROVEMENT		\$740	\$0		Proposed Funding (in \$000s)				
4457431		0.0	A1-338	07-68				2022 - 2023	2023 - 2024	2024 - 2025	2025 - 2026	2026 - 2027
								0	139	0	601	0
DT4457651	SAFE ROUTES TO SCHOOL - NORTH DADE MIDDLE SCHOOL		PEDESTRIAN SAFETY IMPROVEMENT		\$364	\$0		Proposed Funding (in \$000s)				
4457651		0.2	A1-340	07-68				2022 - 2023	2023 - 2024	2024 - 2025	2025 - 2026	2026 - 2027
								0	81	0	283	0
DT4457661	SAFE ROUTES TO SCHOOL - MIAMI NORTHWESTERN SENIOR HIGHSCHOOL		PEDESTRIAN SAFETY IMPROVEMENT		\$814	\$0		Proposed Funding (in \$000s)				
4457661		0.0	A1-341	07-68				2022 - 2023	2023 - 2024	2024 - 2025	2025 - 2026	2026 - 2027
								0	150	0	664	0
DT4460521	DPTW - SMART TRAIL ALONG NW 12 ST		BIKE PATH/TRAIL		\$467	\$0		Proposed Funding (in \$000s)				
4460521		0.0	A1-568	06-08				2022 - 2023	2023 - 2024	2024 - 2025	2025 - 2026	2026 - 2027
								0	0	467	0	0
DT4460531	CITY OF MIAMI - I-395 PEDESTRIAN BAYWALK CONNECTION		PEDESTRIAN/WILDLIFE OVERPASS		\$4,273	\$534		Proposed Funding (in \$000s)				
4460531		0.0	A1-360	07-79				2022 - 2023	2023 - 2024	2024 - 2025	2025 - 2026	2026 - 2027
								0	3,285	454	0	0


MIAMI-DADE TRANSPORTATION PLANNING ORGANIZATION
TRANSPORTATION IMPROVEMENT PROGRAM
NON-MOTORIZED COMPONENT

Responsible Agency: FL Dept. of Transportation

TPO Project No	Facility/Project Name	Bicycle Accom.	Type of Work		Project Cost (\$000s)	Prior Years Cost (\$000s)						
Agency Project No	From /Location To /Location	Length (miles)	Cross-Ref.TIP Book Page No.	LRTP Ref			2022 - 2023	2023 - 2024	2024 - 2025	2025 - 2026	2026 - 2027	
DT4460541	MIAMI SHORES - SR 915 / NE 6 AVE PEDESTRIAN PROMENADE		BIKE LANE/SIDEWALK		\$509	\$0		Proposed Funding (in \$000s)				
4460541		0.7	A1-568	07-72				2022 - 2023	2023 - 2024	2024 - 2025	2025 - 2026	2026 - 2027
								72	0	437	0	0
DT4460551	CITY OF MIAMI - MIAMI RIVER GREENWAY		BIKE LANE/SIDEWALK		\$3,693	\$0		Proposed Funding (in \$000s)				
4460551	FROM NW 22 AVE TO NW 19 AVE	0.0	A1-569	07-76				2022 - 2023	2023 - 2024	2024 - 2025	2025 - 2026	2026 - 2027
								413	0	3,280	0	0
DT4460561	DTPW - COMMODORE TRAIL MISSING LINK		BIKE PATH/TRAIL		\$110	\$0		Proposed Funding (in \$000s)				
4460561		0.0	A1-569	06-08				2022 - 2023	2023 - 2024	2024 - 2025	2025 - 2026	2026 - 2027
								0	0	110	0	0
DT4460571	TOWN OF MIAMI LAKES - FAIRWAY DR BIKE LANES & CROSSWALK IMPROVEMENTS		BIKE LANE/SIDEWALK		\$1,205	\$0		Proposed Funding (in \$000s)				
4460571		0.0	A1-570	07-78				2022 - 2023	2023 - 2024	2024 - 2025	2025 - 2026	2026 - 2027
								119	0	1,086	0	0
DT4460591	MDPROS - LUDLAM TRAIL ACCESS & TRAILHEAD IMPROVMENTS		PEDESTRIAN/WILDLIFE OVERPASS		\$460	\$0		Proposed Funding (in \$000s)				
4460591	AT A.D BARNES PARK	0.0	A1-570	07-72				2022 - 2023	2023 - 2024	2024 - 2025	2025 - 2026	2026 - 2027
								0	0	460	0	0


MIAMI-DADE TRANSPORTATION PLANNING ORGANIZATION
TRANSPORTATION IMPROVEMENT PROGRAM
NON-MOTORIZED COMPONENT

Responsible Agency: FL Dept. of Transportation

TPO Project No	Facility/Project Name	Bicycle Accom.	Type of Work		Project Cost (\$000s)	Prior Years Cost (\$000s)						
Agency Project No	From /Location To /Location	Length (miles)	Cross-Ref.TIP Book Page No.	LRTP Ref								
DT4460691	MDPROS - SNAKE CREEK TRAIL ACCESS AND PATH IMPROVEMENTS		BIKE PATH/TRAIL		\$179	\$0		Proposed Funding (in \$000s)				
4460691		0.0	A1-571	07-78				2022 - 2023	2023 - 2024	2024 - 2025	2025 - 2026	2026 - 2027
								0	0	179	0	0
DT4460701	CITY OF HOMESTEAD - DOWNTOWN PEDESTRIAN ACCESS		SIDEWALK		\$1,005	\$0		Proposed Funding (in \$000s)				
4460701		0.0	A1-571	06-09				2022 - 2023	2023 - 2024	2024 - 2025	2025 - 2026	2026 - 2027
								0	0	1,005	0	0
DT4460711	DTPW - HIGHLIGHTING BIKE LANES ON MULTILANE ROADS		BIKE LANE/SIDEWALK		\$57	\$0		Proposed Funding (in \$000s)				
4460711		0.0	A1-572	06-09				2022 - 2023	2023 - 2024	2024 - 2025	2025 - 2026	2026 - 2027
								0	0	57	0	0
DT4462971	SAFE ROUTES TO SCHOOL - NORTH MIAMI SENIOR HIGHSCHOOL		PEDESTRIAN SAFETY IMPROVEMENT		\$107	\$0		Proposed Funding (in \$000s)				
4462971		0.0	A1-573	07-70				2022 - 2023	2023 - 2024	2024 - 2025	2025 - 2026	2026 - 2027
								0	0	107	0	0
DT4462981	SAFE ROUTES TO SCHOOL - CAROL CITY MIDDLE SCHOOL		PEDESTRIAN SAFETY IMPROVEMENT		\$838	\$0		Proposed Funding (in \$000s)				
4462981		0.4	A1-371	07-70				2022 - 2023	2023 - 2024	2024 - 2025	2025 - 2026	2026 - 2027
								0	0	162	0	676


MIAMI-DADE TRANSPORTATION PLANNING ORGANIZATION
TRANSPORTATION IMPROVEMENT PROGRAM
NON-MOTORIZED COMPONENT

Responsible Agency: FL Dept. of Transportation

TPO Project No	Facility/Project Name	Bicycle Accom.	Type of Work		Project Cost (\$000s)	Prior Years Cost (\$000s)					
Agency Project No	From /Location To /Location	Length (miles)	Cross-Ref.TIP Book Page No.	L RTP Ref			2022 - 2023	2023 - 2024	2024 - 2025	2025 - 2026	2026 - 2027
DT4462991	SAFE ROUTES TO SCHOOL - RUBEN DARIO MIDDLE SCHOOL		PEDESTRIAN SAFETY IMPROVEMENT		\$60	\$0	Proposed Funding (in \$000s)				
4462991		0.0	A1-573	07-70							
							0	0	60	0	0
DT4463001	SAFE ROUTES TO SCHOOL - HIALEAH SENIOR HIGH SCHOOL		PEDESTRIAN SAFETY IMPROVEMENT		\$932	\$0	Proposed Funding (in \$000s)				
4463001		0.1	A1-371	07-70							
							0	0	169	0	763
DT4463011	SAFE ROUTES TO SCHOOL - NORTH MIAMI MIDDLE SCHOOL		PEDESTRIAN SAFETY IMPROVEMENT		\$109	\$0	Proposed Funding (in \$000s)				
4463011		0.1	A1-372	07-70							
							0	0	109	0	0
DT4463021	SAFE ROUTES TO SCHOOL - MIAMI JACKSON SENIOR HIGHSCHOOL		PEDESTRIAN SAFETY IMPROVEMENT		\$157	\$0	Proposed Funding (in \$000s)				
4463021		0.0	A1-574	07-70							
							0	0	157	0	0
DT4463031	SAFE ROUTES TO SCHOOL - GEORGIA JONES-AYERS MIDDLE		PEDESTRIAN SAFETY IMPROVEMENT		\$1,495	\$0	Proposed Funding (in \$000s)				
4463031		0.1	A1-372	07-70							
							277	0	0	1,218	0


MIAMI-DADE TRANSPORTATION PLANNING ORGANIZATION
TRANSPORTATION IMPROVEMENT PROGRAM
NON-MOTORIZED COMPONENT

Responsible Agency: FL Dept. of Transportation

TPO Project No	Facility/Project Name	Bicycle Accom.	Type of Work		Project Cost (\$000s)	Prior Years Cost (\$000s)					
Agency Project No	From /Location To /Location	Length (miles)	Cross-Ref.TIP Book Page No.	LRTP Ref			2022 - 2023	2023 - 2024	2024 - 2025	2025 - 2026	2026 - 2027
DT4467451	DTPW - COMPLETE STREETS PUSH BUTTON		MISCELLANEOUS CONSTRUCTION		\$2,859	\$0	Proposed Funding (in \$000s)				
4467451		0.0	A1-574	06-09			2022 - 2023	2023 - 2024	2024 - 2025	2025 - 2026	2026 - 2027
							0	1,549	310	1,000	0
DT4467481	BIKE BOULEVARD DEMO PROJECT - MODEL CITY / BROWNSVILLE		BIKE PATH/TRAIL		\$1,110	\$305	Proposed Funding (in \$000s)				
4467481		0.0	A1-575	06-08			2022 - 2023	2023 - 2024	2024 - 2025	2025 - 2026	2026 - 2027
							0	805	0	0	0
DT4470461	PED BRIDGE OVER SR 90/US 41/SW 8 ST AND C-4 CANAL W OF SW 109 AVE		PEDESTRIAN/WILDLIFE OVERPASS		\$16,277	\$3,051	Proposed Funding (in \$000s)				
4470461		0.2	A1-375	06-09			2022 - 2023	2023 - 2024	2024 - 2025	2025 - 2026	2026 - 2027
							13,226	0	0	0	0
DT4471631	SR 933 / SW 12 AVE / NW 12 AVE		PEDESTRIAN SAFETY IMPROVEMENT		\$226	\$0	Proposed Funding (in \$000s)				
4471631	FROM SW 2ND ST TO SW 5TH ST	0.2	A1-376	06-10			2022 - 2023	2023 - 2024	2024 - 2025	2025 - 2026	2026 - 2027
							0	0	0	226	0
DT4475971	SAFE ROUTES TO SCHOOL - NORTH MIAMI BEACH SR HIGH / JOHN F KENNEDY MIDDLE SCHOOL		PEDESTRIAN SAFETY IMPROVEMENT		\$101	\$0	Proposed Funding (in \$000s)				
4475971		0.0	A1-382	06-10			2022 - 2023	2023 - 2024	2024 - 2025	2025 - 2026	2026 - 2027
							0	0	0	101	0


MIAMI-DADE TRANSPORTATION PLANNING ORGANIZATION
TRANSPORTATION IMPROVEMENT PROGRAM
NON-MOTORIZED COMPONENT

Responsible Agency: FL Dept. of Transportation

TPO Project No	Facility/Project Name	Bicycle Accom.	Type of Work		Project Cost (\$000s)	Prior Years Cost (\$000s)						
Agency Project No	From /Location To /Location	Length (miles)	Cross-Ref.TIP Book Page No.	LRTP Ref			2022 - 2023	2023 - 2024	2024 - 2025	2025 - 2026	2026 - 2027	
DT4475991	SAFE ROUTES TO SCHOOL - MIAMI SOUTHRIDGE SENIOR HIGH SCHOOL		PEDESTRIAN SAFETY IMPROVEMENT		\$203	\$0		Proposed Funding (in \$000s)				
4475991		0.0	A1-382	06-10				2022 - 2023	2023 - 2024	2024 - 2025	2025 - 2026	2026 - 2027
								0	80	0	123	0
DT4476011	SAFE ROUTES TO SCHOOL - BOOKER T. WASHINGTON SENIOR HIGH SCHOOL		PEDESTRIAN SAFETY IMPROVEMENT		\$460	\$0		Proposed Funding (in \$000s)				
4476011		0.0	A1-575	06-10				2022 - 2023	2023 - 2024	2024 - 2025	2025 - 2026	2026 - 2027
								0	0	132	0	328
DT4479671	MDPROS - LUDLAM TRAIL BRIDGE OVERPASS		PEDESTRIAN/WILDLIFE OVERPASS		\$3,280	\$0		Proposed Funding (in \$000s)				
4479671	AT SW 40 ST (BIRD ROAD)	6.4	A1-395	07-72				2022 - 2023	2023 - 2024	2024 - 2025	2025 - 2026	2026 - 2027
								0	0	0	3,280	0
DT4479681	TOWN OF MIAMI LAKES - PARK WEST BICYCLE AND PEDESTRIAN IMPROVEMENTS		BIKE LANE/SIDEWALK		\$1,226	\$0		Proposed Funding (in \$000s)				
4479681		0.0	A1-578	06-10				2022 - 2023	2023 - 2024	2024 - 2025	2025 - 2026	2026 - 2027
								163	0	0	1,063	0
DT4479691	NORTH BAY VILLAGE - ISLAND WALK PHASE I		BIKE PATH/TRAIL		\$1,995	\$0		Proposed Funding (in \$000s)				
4479691		0.0	A1-579	06-10				2022 - 2023	2023 - 2024	2024 - 2025	2025 - 2026	2026 - 2027
								0	0	0	1,366	629


MIAMI-DADE TRANSPORTATION PLANNING ORGANIZATION
TRANSPORTATION IMPROVEMENT PROGRAM
NON-MOTORIZED COMPONENT

Responsible Agency: FL Dept. of Transportation

TPO Project No	Facility/Project Name	Bicycle Accom.	Type of Work		Project Cost (\$000s)	Prior Years Cost (\$000s)					
Agency Project No	From /Location To /Location	Length (miles)	Cross-Ref.TIP Book Page No.	LRTP Ref			2022 - 2023	2023 - 2024	2024 - 2025	2025 - 2026	2026 - 2027
DT4479701	MIAMI SHORES VILLAGE - FLAGLER TRAIL		BIKE PATH/TRAIL		\$592	\$0	Proposed Funding (in \$000s)				
4479701		0.0	A1-579	06-10			2022 - 2023	2023 - 2024	2024 - 2025	2025 - 2026	2026 - 2027
							81	0	511	0	0
DT4479831	MIAMI SHORES VILLAGE- ADA RAMP IMPROVEMENT PROJECT		SIDEWALK		\$259	\$76	Proposed Funding (in \$000s)				
4479831		0.0	A1-580	06-10			2022 - 2023	2023 - 2024	2024 - 2025	2025 - 2026	2026 - 2027
							183	0	0	0	0
DT4479841	CITY OF MIAMI BEACH - 17 ST BICYCLE LANE PROJECT		BIKE LANE/SIDEWALK		\$1,662	\$171	Proposed Funding (in \$000s)				
4479841		0.0	A1-580	06-10			2022 - 2023	2023 - 2024	2024 - 2025	2025 - 2026	2026 - 2027
							0	0	576	915	0
DT4479851	TOWN OF CUTLER BAY - CARIBBEAN BOULEVARD COMPLETE STREETS		BIKE LANE/SIDEWALK		\$1,716	\$165	Proposed Funding (in \$000s)				
4479851		0.0	A1-581	06-10			2022 - 2023	2023 - 2024	2024 - 2025	2025 - 2026	2026 - 2027
							0	0	0	1,551	0
DT4479861	CITY OF SOUTH MIAMI - PEDESTRIAN BRIDGE		PEDESTRIAN/WILDLIFE OVERPASS		\$5,427	\$2	Proposed Funding (in \$000s)				
4479861		0.0	A1-396	06-10			2022 - 2023	2023 - 2024	2024 - 2025	2025 - 2026	2026 - 2027
							0	505	0	4,520	400

MIAMI-DADE TRANSPORTATION PLANNING ORGANIZATION
TRANSPORTATION IMPROVEMENT PROGRAM
NON-MOTORIZED COMPONENT

Responsible Agency: FL Dept. of Transportation

TPO Project No	Facility/Project Name	Bicycle Accom.	Type of Work		Project Cost (\$000s)	Prior Years Cost (\$000s)						
Agency Project No	From /Location To /Location	Length (miles)	Cross-Ref.TIP Book Page No.	LRTP Ref			2022 - 2023	2023 - 2024	2024 - 2025	2025 - 2026	2026 - 2027	
DT4486241	CITY OF MIAMI BEACH - CHASE AVE / 34 ST SHARED USE PATH		BIKE PATH/TRAIL		\$1,170	\$180	Proposed Funding (in \$000s)					
4486241		0.0	A1-582	06-10			2022 - 2023	2023 - 2024	2024 - 2025	2025 - 2026	2026 - 2027	
							990	0	0	0	0	
DT4486261	CITY OF MIAMI BEACH - 23 ST COMPLETE STREETS PROJECT		PEDESTRIAN SAFETY IMPROVEMENT		\$3,332	\$552	Proposed Funding (in \$000s)					
4486261		0.0	A1-582	06-10			2022 - 2023	2023 - 2024	2024 - 2025	2025 - 2026	2026 - 2027	
							2,780	0	0	0	0	
DT4486291	NORTH BAY VILLAGE - KENNEDY CAUSEWAY COMPLETE STREETS PROJECT		PEDESTRIAN SAFETY IMPROVEMENT		\$464	\$0	Proposed Funding (in \$000s)					
4486291		2.0	A1-584	06-10			2022 - 2023	2023 - 2024	2024 - 2025	2025 - 2026	2026 - 2027	
							50	0	414	0	0	
							Yearly Totals	37,938	30,202	13,876	18,747	3,266
							5 Year TIP Total					\$104,029

MIAMI-DADE TRANSPORTATION PLANNING ORGANIZATION
TRANSPORTATION IMPROVEMENT PROGRAM
NON-MOTORIZED COMPONENT

Responsible Agency: Miami-Dade County Parks, Recreation & Open Spaces Dept

TPO Project No	Facility/Project Name	Bicycle Accom.	Type of Work		Project Cost (\$000s)	Prior Years Cost (\$000s)	
Agency Project No	From /Location To /Location	Length (miles)	Cross-Ref. TIP Book Page No.	L RTP Ref			

PR0000002	South Dade Trail / Biscayne D & Roberta Hunter		Other	BIKEPATH		\$3,213	\$949		Proposed Funding (in \$000s)				
0000002	SW 137 St	Homestead Bayfront Park	0.0	A19-1	07-72				2022 - 2023	2023 - 2024	2024 - 2025	2025 - 2026	2026 - 2027
									278	250	400	1,102	234


PR0000004	Snake Creek Trail	Other	BIKEPATH		\$1,120	\$140		Proposed Funding (in \$000s)				
0000004	I-95 Greynolds Park	2.6	A19-2	07-78				2022 - 2023	2023 - 2024	2024 - 2025	2025 - 2026	2026 - 2027
								0	0	150	280	500

PR0000005	Snapper Creek Trail		Other	BIKEPATH		\$500	\$15		Proposed Funding (in \$000s)				
0000005	SW 97 AVE	SW 117 AVE	2.3	A19-2	07-76				2022 - 2023	2023 - 2024	2024 - 2025	2025 - 2026	2026 - 2027
									15	85	300	85	0

Yearly Totals	293	335	850	1,467	734
5 Year TIP Total					\$3,679


MIAMI-DADE TRANSPORTATION PLANNING ORGANIZATION
TRANSPORTATION IMPROVEMENT PROGRAM
NON-MOTORIZED COMPONENT

Responsible Agency: Miami-Dade Dept. of Transportation and Public Works

TPO Project No	Facility/Project Name		Bicycle Accom.	Type of Work		Project Cost (\$000s)	Prior Years Cost (\$000s)					
Agency Project No	From /Location	To /Location	Length (miles)	Cross-Ref. TIP Book Page No.	L RTP Ref							
PW0000106	South Bayshore Drive		Bike Lane	Roadway improvements, drainage, water main installation.		\$16,725	\$16,538	Proposed Funding (in \$000s)				
106	Darwin Street	Mercy Way	1.4	A5-30	06-09			2022 - 2023	2023 - 2024	2024 - 2025	2025 - 2026	2026 - 2027
PW0000110	NW 97 Avenue			New 4 lanes		\$3,630	\$3,630	Proposed Funding (in \$000s)				
110	NW 138 Street	NW 154 Street	1.0	A5-58	06-09			2022 - 2023	2023 - 2024	2024 - 2025	2025 - 2026	2026 - 2027
PW0000149	SW 268 Street		Bike Lane	Roadway improvements, water main installation		\$16,890	\$14,197	Proposed Funding (in \$000s)				
149	SW 139 Avenue	SW 119 Avenue	2.0	A5-124	06-09			2022 - 2023	2023 - 2024	2024 - 2025	2025 - 2026	2026 - 2027
PW0000215	SW 264 Street		Bike Lane	New 2 lane road with center turn lane		\$6,008	\$6,008	Proposed Funding (in \$000s)				
215	SW 147 Avenue	US-1	0.2	A5-123	06-09			2022 - 2023	2023 - 2024	2024 - 2025	2025 - 2026	2026 - 2027
PW0001041	Underline			Pedestrian/bicycle improvements		\$120,450	\$18,500	Proposed Funding (in \$000s)				
0001041	Dadeland South	Miami River	9.6	A5-6	07-72			2022 - 2023	2023 - 2024	2024 - 2025	2025 - 2026	2026 - 2027
								3,000	3,000	2,526	0	0


MIAMI-DADE TRANSPORTATION PLANNING ORGANIZATION
TRANSPORTATION IMPROVEMENT PROGRAM
NON-MOTORIZED COMPONENT

Responsible Agency: Miami-Dade Dept. of Transportation and Public Works

TPO Project No	Facility/Project Name		Bicycle Accom.	Type of Work		Project Cost (\$000s)	Prior Years Cost (\$000s)						
Agency Project No	From /Location	To /Location	Length (miles)	Cross-Ref.TIP Book Page No.	LRTP Ref								
PW000304a	NW 37 Avenue		Wide Curb Lane	Widen from 2 to 5 lanes		\$20,252	\$2,665		Proposed Funding (in \$000s)				
20040330	North River Drive	NW 79 Street	2.7	A7-2	07-74				2022 - 2023	2023 - 2024	2024 - 2025	2025 - 2026	2026 - 2027
									5,550	5,550	5,550	937	0
PW000338	Street Light Retrofits			Safety retrofitting of existing street		\$5,919	\$5,112		Proposed Funding (in \$000s)				
338	Various locations		0.0	A7-16	06-09				2022 - 2023	2023 - 2024	2024 - 2025	2025 - 2026	2026 - 2027
									807	0	0	0	0
PW000722	SW 216 Street		Bike Lane	Drainage improvements design		\$14,121	\$140		Proposed Funding (in \$000s)				
722	SW 127 Avenue	HEFT	2.0	A5-122	06-09				2022 - 2023	2023 - 2024	2024 - 2025	2025 - 2026	2026 - 2027
PW000723	SW 328 Street		Bike Lane	Roadway improvements		\$12,859	\$12,539		Proposed Funding (in \$000s)				
723	SW 187 Avenue	US-1	1.2	A5-124	06-09				2022 - 2023	2023 - 2024	2024 - 2025	2025 - 2026	2026 - 2027
PW000744	NW 58 Street		Other	Road reconstruction		\$13,213	\$13,213		Proposed Funding (in \$000s)				
744	NW 97 Avenue	SR 826	2.0	A5-2	06-09				2022 - 2023	2023 - 2024	2024 - 2025	2025 - 2026	2026 - 2027


MIAMI-DADE TRANSPORTATION PLANNING ORGANIZATION
TRANSPORTATION IMPROVEMENT PROGRAM
NON-MOTORIZED COMPONENT

Responsible Agency: Miami-Dade Dept. of Transportation and Public Works

TPO Project No	Facility/Project Name		Bicycle Accom.	Type of Work		Project Cost (\$000s)	Prior Years Cost (\$000s)					
Agency Project No	From /Location	To /Location	Length (miles)	Cross-Ref. TIP Book Page No.	L RTP Ref							
PW000751	NW 97 Avenue		Bike Lane	Widen from 2 to 4 lanes		\$6,736	\$6,736	Proposed Funding (in \$000s)				
751	NW 58 Street	NW 70 Street	0.8	A5-4	07-46			2022 - 2023	2023 - 2024	2024 - 2025	2025 - 2026	2026 - 2027
PW000764	Harriet Tubman Highway		Bike Lane	Widen from 2 to 4 lanes		\$15,156	\$15,156	Proposed Funding (in \$000s)				
764	NE 163 Street	NE 175 Street	0.8	A5-62	06-09			2022 - 2023	2023 - 2024	2024 - 2025	2025 - 2026	2026 - 2027
PW000775	SW 136 Street East of SW 72 Avenue		Paved Shoulder	Bridge replacement (#874420)		\$3,192	\$3,192	Proposed Funding (in \$000s)				
775			0.0	A5-98	06-09			2022 - 2023	2023 - 2024	2024 - 2025	2025 - 2026	2026 - 2027
PW000860	NW 97 Avenue		Bike Lane	Widen from 2 to 4 lanes		\$4,373	\$4,373	Proposed Funding (in \$000s)				
000860	NW 52 Street	NW 58 Street	0.4	A5-4	07-46			2022 - 2023	2023 - 2024	2024 - 2025	2025 - 2026	2026 - 2027
PW000924	Underline			Pedestrian/bicycle improvements		\$120,450	\$35,300	Proposed Funding (in \$000s)				
000924	Dadeland South	Miami River	9.6	A5-32	07-72			2022 - 2023	2023 - 2024	2024 - 2025	2025 - 2026	2026 - 2027
								5,532	5,500	4,009	0	0


MIAMI-DADE TRANSPORTATION PLANNING ORGANIZATION
TRANSPORTATION IMPROVEMENT PROGRAM
NON-MOTORIZED COMPONENT

Responsible Agency: Miami-Dade Dept. of Transportation and Public Works

TPO Project No	Facility/Project Name		Bicycle Accom.	Type of Work		Project Cost (\$000s)	Prior Years Cost (\$000s)					
Agency Project No	From /Location	To /Location	Length (miles)	Cross-Ref. TIP Book Page No.	L RTP Ref							
PW000955	SW 42 Avenue and Coral Gables Canal			Bridge replacement (#874275)		\$6,594	\$6,594	Proposed Funding (in \$000s)				
000955			0.0	A5-143	06-09			2022 - 2023	2023 - 2024	2024 - 2025	2025 - 2026	2026 - 2027
PW000963	Ludlam Bikepath			Bikepath		\$106,159	\$22,500	Proposed Funding (in \$000s)				
000963	Dadeland North	NW 7 Street	6.0	A5-5	07-72			2022 - 2023	2023 - 2024	2024 - 2025	2025 - 2026	2026 - 2027
PW000964	Ludlam Bikepath			Bikepath		\$106,159	\$7,500	Proposed Funding (in \$000s)				
000964	Dadeland North	NW 7 Street	6.0	A5-32	07-72			2022 - 2023	2023 - 2024	2024 - 2025	2025 - 2026	2026 - 2027
PW000993	SW 137 Avenue		Bike Lane	Completion as two (2) continuous lanes		\$20,873	\$593	Proposed Funding (in \$000s)				
000993	US-1	SW 200 Street	3.0	A5-120	07-50			2022 - 2023	2023 - 2024	2024 - 2025	2025 - 2026	2026 - 2027
PW20040343	SW 137 Avenue		Bike Lane	Completion as two (2) continuous lanes		\$20,873	\$18,780	Proposed Funding (in \$000s)				
20040343	US-1	SW 200 Street	3.0	A7-8	06-09			2022 - 2023	2023 - 2024	2024 - 2025	2025 - 2026	2026 - 2027
								1,500	0	0	0	0

MIAMI-DADE TRANSPORTATION PLANNING ORGANIZATION
TRANSPORTATION IMPROVEMENT PROGRAM
NON-MOTORIZED COMPONENT

Responsible Agency: Miami-Dade Dept. of Transportation and Public Works

TPO Project No	Facility/Project Name		Bicycle Accom.	Type of Work		Project Cost (\$000s)	Prior Years Cost (\$000s)							
Agency Project No	From /Location	To /Location	Length (miles)	Cross-Ref.TIP Book Page No.	LRTP Ref									
PW20040344	SW 137 Avenue			Widen from 2 to 4 lanes		\$10,070	\$9,644		Proposed Funding (in \$000s)					
20040344	SR-821 (HEFT)	US-1	1.7	A7-8	06-09				2022 - 2023	2023 - 2024	2024 - 2025	2025 - 2026	2026 - 2027	
PW20040348	SW 216 Street		Bike Lane	Curb & Gutter, Traffic Operational Improv.		\$14,121	\$12,259		Proposed Funding (in \$000s)					
20040348	SW 127 Avenue	HEFT	2.0	A7-10	06-09				2022 - 2023	2023 - 2024	2024 - 2025	2025 - 2026	2026 - 2027	
									1,357	0	0	0	0	
PW671605	SW 328 St		Bike Lane	Widen from 2 to 4 lanes		\$12,779	\$12,779		Proposed Funding (in \$000s)					
671605	US-1	SW 162 Ave	1.4	A5-125	06-09				2022 - 2023	2023 - 2024	2024 - 2025	2025 - 2026	2026 - 2027	
									Yearly Totals	17,746	14,050	12,085	937	0
									5 Year TIP Total					\$44,818


MIAMI-DADE TRANSPORTATION PLANNING ORGANIZATION
TRANSPORTATION IMPROVEMENT PROGRAM
NON-MOTORIZED COMPONENT

Responsible Agency: Miami-Dade Dept. of Transportation and Public Works (Transit)

TPO Project No	Facility/Project Name		Bicycle Accom.	Type of Work		Project Cost (\$000s)	Prior Years Cost (\$000s)	<div><div>MIAMI-DADE COUNTY</div><div></div></div>				
Agency Project No	From /Location	To /Location	Length (miles)	Cross-Ref.TIP Book Page No.	L RTP Ref							
TA0000054	Kendall Park-and Ride Facility		Other	Construction of 183 Parking spaces in the Park & Ride Facility		\$1,583	\$1,583	Proposed Funding (in \$000s)				
54	SW 127 Ave/ SW 88 St (Kendall)		0.0	A11-21	06-10			2022 - 2023	2023 - 2024	2024 - 2025	2025 - 2026	2026 - 2027
								0	0	0	0	0
TA0000093	METROMOVER COMPREHENSIVE WAYSIDE OVERHAUL - Track & Guideway Rehabilitation		Other	Rehabilitate Guideway		\$171,895	\$57,976	Proposed Funding (in \$000s)				
93	Various		0.0	A11-24	06-09			2022 - 2023	2023 - 2024	2024 - 2025	2025 - 2026	2026 - 2027
								37,378	37,378	39,163	0	0
TA0000097	REPLACE AND UPGRADE PHYSICAL ASSETS - Infrastructure Renewal Program		Other	Infrastructure Renewal		\$104,108	\$29,108	Proposed Funding (in \$000s)				
97			0.0	A11-24	06-09			2022 - 2023	2023 - 2024	2024 - 2025	2025 - 2026	2026 - 2027
								12,500	12,500	12,500	12,500	12,500
TA000103	The Underline- MPATH / BRICKELL Backyard Project			Engineering / Construction		\$16,525	\$16,525	Proposed Funding (in \$000s)				
000103	Miami River SW 13 Street		0.0	A11-2	07-72			2022 - 2023	2023 - 2024	2024 - 2025	2025 - 2026	2026 - 2027
								0	0	0	0	0
TAMDT291	Underline (Phase 2 - (SW 13th Street to SW 19th Avenue)			Engineering and Construction		\$20,115	\$14,819	Proposed Funding (in \$000s)				
MDT291	SW 13 ST SW 19 AVE		0.0	A11-25	07-72			2022 - 2023	2023 - 2024	2024 - 2025	2025 - 2026	2026 - 2027
								5,296	0	0	0	0

MIAMI-DADE TRANSPORTATION PLANNING ORGANIZATION
TRANSPORTATION IMPROVEMENT PROGRAM
NON-MOTORIZED COMPONENT

Responsible Agency: Miami-Dade Dept. of Transportation and Public Works (Transit)

TPO Project No	Facility/Project Name		Bicycle Accom.	Type of Work		Project Cost (\$000s)	Prior Years Cost (\$000s)					
Agency Project No	From /Location	To /Location	Length (miles)	Cross-Ref.TIP Book Page No.	L RTP Ref							
TAS3002114	GOLDEN GLADES BIKE AND PEDESTRIAN CONNECTOR SUNSHINE STATION			CONSTRUCTION		\$16,488	\$10,145	Proposed Funding (in \$000s)				
S3002114	GOLDEN GLADES		0.0	A11-31	06-10			2022 - 2023	2023 - 2024	2024 - 2025	2025 - 2026	2026 - 2027
								3,172	3,172	0	0	0
TAS3002401	VISION ZERO PROJECTS			SAFETY PROJECTS CONSTRUCTION		\$13,244	\$4,508	Proposed Funding (in \$000s)				
S3002401			0.0	A11-32	06-10			2022 - 2023	2023 - 2024	2024 - 2025	2025 - 2026	2026 - 2027
								1,822	1,680	1,621	3,129	484
TAS3002666	THE UNDERLINE - PHASE 3 THRU 9			ENGINEERING / CONSTRUCTION		\$109,531	\$10,361	Proposed Funding (in \$000s)				
S3002666	SW 19 AVE	DADELAND BLVD	0.0	A11-35	07-72			2022 - 2023	2023 - 2024	2024 - 2025	2025 - 2026	2026 - 2027
								28,853	31,682	30,344	8,289	0
TAS3002797	BIKE SAFETY - District 5					\$500	\$500	Proposed Funding (in \$000s)				
S3002797	Boundary of Commission District 5 - 37th Avenue	Boundary of Commission District 5 - 37th Avenue	0.0	A11-36	06-10			2022 - 2023	2023 - 2024	2024 - 2025	2025 - 2026	2026 - 2027
						Yearly Totals	89,021	86,412	83,628	23,918	12,984	
						5 Year TIP Total					\$295,963	

MIAMI-DADE TRANSPORTATION PLANNING ORGANIZATION
TRANSPORTATION IMPROVEMENT PROGRAM
NON-MOTORIZED COMPONENT

Responsible Agency:

TPO Project No	Facility/Project Name		Bicycle Accom.	Type of Work		Project Cost (\$000s)	Prior Years Cost (\$000s)	
Agency Project No	From /Location	To /Location	Length (miles)	Cross-Ref. TIP Book Page No.	LRTP Ref			

TOTAL - ALL PROJECTS

Yearly Totals	Proposed Funding (in \$000s)				
	2022 - 2023	2023 - 2024	2024 - 2025	2025 - 2026	2026 - 2027
	45,069	130,999	110,439	45,069	16,984
5 Year TIP Total					\$448,489



TRANSPORTATION IMPROVEMENT PROGRAM (TIP) PART 2: 5-YEAR PROJECT LISTING INTELLIGENT TRANSPORTATION SYSTEMS (ITS)



PORTMIAMI




An Intelligent Transportation Systems (ITS) is a combination of leading-edge applications and communication technologies used to improve transportation safety, efficiency, and sustainability of surface transportation system. ITS technologies enable the users to be better informed and make smarter use of the network in our region. ITS encompasses a broad range of advanced and traditional communications-based information and electronic technologies to:

- Improve safety by increasing information to the driver and augmenting driver control of the vehicle. Features include warning systems that activate when cars get too close to another vehicle or the edge of the road and enhanced traffic control systems that decrease stops and speed variations, reducing the number of crashes.
- Reduce congestion and improve accessibility through rapid detection and clearing of incidents that cause delays; enhanced public transit systems can reduce highway traffic; and real-time traffic control systems can adapt automatically to changing conditions and improve the flow of traffic.
- Improve energy efficiency and environmental quality by providing travelers with information to support decisions that can reduce highway demand and travel time and vehicle emissions by providing mobility options to use high occupancy vehicles or public transit or on demand services to mitigate congestion.
- Enhance economic productivity by improving the transportation system efficiency through better routing of vehicles, automated toll collection, safety enhancements and streamlining commercial vehicle regulatory enforcement and compliance.

MIAMI-DADE TRANSPORTATION PLANNING ORGANIZATION
TRANSPORTATION IMPROVEMENT PROGRAM
INTELLIGENT TRANSPORTATION SYSTEMS


HIGHWAYS

TPO Project No	Facility /Project Name	Bicycle Accom.	Type of Work	Project Cost (\$000s)	Prior Years Cost (\$000s)					
Agency Project No	From /Location To /Location	Length (miles)	Cross-Referenced TIP Book Page Number							

DT4419401	ITS PROGRAM AVL SYSTEM TO MANAGE D6 INCIDENT MANAGMENT FLEET		OTHER ITS	\$619	\$487	Activity / Phase	Funding Source	Proposed Funding (in \$000s)				
								2022 - 2023	2023 - 2024	2024 - 2025	2025 - 2026	2026 - 2027
4419401		0.0	A1-286			OPS	DIH	5	0	0	0	0
						OPS	DS	127	0	0	0	0


MIAMI-DADE TRANSPORTATION PLANNING ORGANIZATION
TRANSPORTATION IMPROVEMENT PROGRAM
INTELLIGENT TRANSPORTATION SYSTEMS

Major Highway and Road Improvements (Countywide)

TPO Project No	Facility /Project Name		Bicycle Accom.	Type of Work	Project Cost (\$000s)	Prior Years Cost (\$000s)								
Agency Project No	From /Location	To /Location	Length (miles)	Cross-Referenced TIP Book Page Number										
PW000330	Advanced Traffic Mngmnt. System (A.T.M.S.)			ATMS to provide improved traffic flow	\$49,025	\$47,452	Activity / Phase	Funding Source	Proposed Funding (in \$000s)					
330			0.0	A7-15					2022 - 2023	2023 - 2024	2024 - 2025	2025 - 2026	2026 - 2027	
									CST	PTP	728	520	325	0

MIAMI-DADE TRANSPORTATION PLANNING ORGANIZATION
TRANSPORTATION IMPROVEMENT PROGRAM
INTELLIGENT TRANSPORTATION SYSTEMS

Neighborhood Improvements (Countywide)

TPO Project No	Facility /Project Name	Bicycle Accom.	Type of Work	Project Cost (\$000s)	Prior Years Cost (\$000s)					
Agency Project No	From /Location To /Location	Length (miles)	Cross-Referenced TIP Book Page Number							

PW000440	School Flashing Signals			\$14,736	\$13,764	Activity / Phase	Funding Source	Proposed Funding (in \$000s)				
								2022 - 2023	2023 - 2024	2024 - 2025	2025 - 2026	2026 - 2027
440		0.0	A7-16									
						PE/CST	PTP	972	0	0	0	0

Yearly Totals	1,832	520	325	0	0
5 Year TIP Total					\$2,677



TRANSPORTATION IMPROVEMENT PROGRAM (TIP) PART 2: 5-YEAR PROJECT LISTING TRANSPORTATION DISADVANTAGED SECTION (ADA)



PORTMIAMI



Private Sector

TPO
Miami-Dade Transportation
Planning Organization



TIP • FISCAL YEARS 2022/2023 TO 2026/2027

TRANSPORTATION DISADVANTAGED SECTION (ADA)

Section 427.015, Florida Statutes, requires that the Metropolitan Planning Organization, as part of its Transportation Improvement Program "shall... identify transportation improvements that will be advanced with [transportation disabled] funds during the program period." This requirement is reiterated in section 3(f)2g of the Florida Department of Transportation directive 525-010-012-c ("Transportation Improvement Program Development and Review"). The purpose of this section is to meet these requirements, and to reference, in a user-friendly format, transportation improvements to assist the safe and efficient transport of those citizens who need special services and facilities to obtain access to life-sustaining activities.


EXPLANATION

The projects listed in this section do show funding amounts but no construction schedules. This is because the same projects are also listed in other sections of this document grouping projects by funding category. The items listed are referenced by the page number in which they appear in other TIP sections.

In addition, this section includes pedestrian facilities and sidewalks and some transit passenger amenities which, once completed, could enhance and facilitate usage by not only disadvantaged passengers but the public in general. This section does not include relevant improvements associated with larger transportation projects. Examples would include curb cuts and tactile surface treatments added onto sidewalks as part of an intersection widening and reconstruction, or wheelchair ramps and elevators included within the design of major facilities, as required by the 1991 Americans with Disabilities Act.


MIAMI-DADE TRANSPORTATION PLANNING ORGANIZATION
TRANSPORTATION IMPROVEMENT PROGRAM
TRANSPORTATION DISADVANTAGED

HIGHWAYS

TPO Project No	Facility/Project Name		Bicycle Accom.	Type of Work	Project Cost (\$000s)	Prior Years Cost (\$000s)							
Agency Project No	From/Location	To/Location	Length (miles)	Cross-Referenced TIP Book Page Number									
DT4295361	MIAMI-DADE COUNTYWIDE - (ADA) PUSH BUTTON CONSTRUCTION			SIDEWALK	\$318	\$318	Activity /Phase	Funding Source	Proposed Funding (in \$000s)				
4295361			0.0	A1-201					2022 - 2023	2023 - 2024	2024 - 2025	2025 - 2026	2026 - 2027
						CONSTRUCTION		0	0	0	0	0	

MIAMI-DADE TRANSPORTATION PLANNING ORGANIZATION
TRANSPORTATION IMPROVEMENT PROGRAM
TRANSPORTATION DISADVANTAGED


MISCELLANEOUS

TPO Project No	Facility/Project Name		Bicycle Accom.	Type of Work	Project Cost (\$000s)	Prior Years Cost (\$000s)					
Agency Project No	From/Location	To/Location	Length (miles)	Cross-Referenced TIP Book Page Number							

DT4180642	DISTRICTWIDE (ADA) COMPLIANCE CONSULTANT		PRELIMINARY ENGINEERING	\$790	\$0	Activity /Phase	Funding Source	Proposed Funding (in \$000s)				
								2022 - 2023	2023 - 2024	2024 - 2025	2025 - 2026	2026 - 2027
4180642		0.0	A1-538									
						PRELIMINARY ENGINEERING	DIH	0	10	10	10	10
						PRELIMINARY ENGINEERING	DS	0	125	250	250	125

MIAMI-DADE TRANSPORTATION PLANNING ORGANIZATION
TRANSPORTATION IMPROVEMENT PROGRAM
TRANSPORTATION DISADVANTAGED

TRANSIT

TPO Project No	Facility/Project Name		Bicycle Accom.	Type of Work	Project Cost (\$000s)	Prior Years Cost (\$000s)								
Agency Project No	From/Location	To/Location	Length (miles)	Cross-Referenced TIP Book Page Number										

TA0000078	Metrorail Escalators Replacement and Elevators Refurbishment			Procurement and Installation	\$68,166	\$6,696	Activity /Phase	Funding Source	Proposed Funding (in \$000s)				
									2022 - 2023	2023 - 2024	2024 - 2025	2025 - 2026	2026 - 2027
78	Systemwide	Systemwide	0.0	A11-23									
CAPITAL								PTP	7,025	6,042	5,579	22,463	20,359

TAMDT290	Metromover Escalator Replacement and Elevator Refurbishment				\$13,760	\$9,174	Activity /Phase	Funding Source	Proposed Funding (in \$000s)				
									2022 - 2023	2023 - 2024	2024 - 2025	2025 - 2026	2026 - 2027
MDT290	Metromover Stations	Metromover Stations	0.0	A11-25									
CAPITAL								PTP Bond	4,586	0	0	0	0



TRANSPORTATION IMPROVEMENT PROGRAM (TIP)

PART 2: 5-YEAR PROJECT LISTING

CONGESTION MANAGEMENT PROCESS



PORTMIAMI





TIP • FISCAL YEARS 2022/2023 TO 2026/2027
CONGESTION MANAGEMENT PROCESS

Congestion Management is an integral part of the planning process, and the Congestion Management Process (CMP) is required to be developed and implemented pursuant to Title 23 U.S. Code 134 – Metropolitan Transportation Planning in Transportation Management Areas (TMAs). The congestion management process in Miami-Dade is being developed cooperatively with FDOT and is being implemented on a Countywide basis. The application of CMP strategies will improve transportation system performance and reliability by reducing the adverse impacts of congestion on the movement of people and goods through demand reduction and operational improvements.



The FAST Act retained the requirement for a congestion management process for MPOs that serve a Transportation Management Area (TMA), the law also allows an MPO that serves a TMA to develop a congestion management plan (distinct from the congestion management process) that will be considered in the MPO's transportation improvement program. The Miami-Dade 2045 LRTP, adopted September 2019, included such Congestion Management Plan. The plan identifies proposed projects and programs to reduce congestion and increase job access opportunities.

The Miami-Dade County 2019 Congestion Management Plan Update improved upon the 2014 Miami-Dade Congestion Management Process. The CMP was developed based on the 8-step process outlined in the FHWA CMP Guidebook. CMP objectives were drawn from the Miami-Dade County's 2045 Long Range Transportation Plan (LRTP) goals and objectives and serve as one of the primary points of connection between the CMP and LRTP and define the direction for development of CMP Performance Measures. Similar to the 2014 CMP update process, transit, freight, and non-motorized modes are evaluated through the 2045 LRTP update process as a separate effort, thus are not included in the CMP update process. To avoid duplication with significant transportation investments committed to by the TPO, the CMP list eliminated congested locations which coincided with the cost feasible plan (CFP) projects or with SMART



Plan Corridors including the BERT network. The observed congestion at these locations were assumed to be addressed by the cost feasible plan and Smart Plan investments.

The project list which follows is based on the adopted 2045 LRTP which incorporated the 2019 Congestion Management Process Update. The process and projects are further detailed on pages 7-126 through 7-133 of the 2045 LRTP document.



MIAMI-DADE TRANSPORTATION PLANNING ORGANIZATION
TRANSPORTATION IMPROVEMENT PROGRAM
CONGESTION MANAGEMENT PLAN (CMP)

TPO Project No	Facility/Project Name		Bicycle Accom.	Type of Work	Project Cost (\$000s)	Prior Years Cost (\$000s)	 						
Agency Project No	From/Location	To/Location	Length (miles)										
APV042A	Miami International Airport Employee Parking Garage			Build Structure / Parking Capacity	\$8,332	\$4,166	Activity /Phase	Funding Source	Proposed Funding (in \$000s)				
V042A	South Terminal (Across); Central Chiller Plant (West)	Flamingo Garage (East); MIA Mover Track (South)	0.0						2022 - 2023	2023 - 2024	2024 - 2025	2025 - 2026	2026 - 2027
							DSB	DPTO	0	0	0	0	0
							DSB	LF	0	0	0	0	0



MIAMI-DADE TRANSPORTATION PLANNING ORGANIZATION
TRANSPORTATION IMPROVEMENT PROGRAM
CONGESTION MANAGEMENT PLAN (CMP)

TPO Project No	Facility/Project Name		Bicycle Accom.	Type of Work	Project Cost (\$000s)	Prior Years Cost (\$000s)	 						
Agency Project No	From/Location	To/Location	Length (miles)										
PW000762	S Miami Avenue and S 10 Street			Traffic signal	\$600	\$187	Activity /Phase	Funding Source	Proposed Funding (in \$000s)				
762			0.0						2022 - 2023	2023 - 2024	2024 - 2025	2025 - 2026	2026 - 2027
							CST	RIF	378	35	0	0	



MIAMI-DADE TRANSPORTATION PLANNING ORGANIZATION
TRANSPORTATION IMPROVEMENT PROGRAM
CONGESTION MANAGEMENT PLAN (CMP)

TPO Project No	Facility/Project Name		Bicycle Accom.	Type of Work	Project Cost (\$000s)	Prior Years Cost (\$000s)	 		Proposed Funding (in \$000s)				
Agency Project No	From/Location	To/Location	Length (miles)										
PW000001	SW 136 St			Congestion Management	\$50		Activity /Phase	Funding Source	Proposed Funding (in \$000s)				
1	US 1	SW 67 Ave	0.0						2022 - 2023	2023 - 2024	2024 - 2025	2025 - 2026	2026 - 2027
PW000002	SW 152 Ave			Congestion Management	\$50	\$26,378	Activity /Phase	Funding Source	Proposed Funding (in \$000s)				
2	US 1	Old Cutler Rd	0.0						2022 - 2023	2023 - 2024	2024 - 2025	2025 - 2026	2026 - 2027
							OTHER	UNK	0	0	0	0	0
PW000003	SW 67 Ave/Ludlam Rd			Congestion Management	\$50	\$5,000	Activity /Phase	Funding Source	Proposed Funding (in \$000s)				
3	SR 992/SW 152 St	SR 968/Flagler St	0.0						2022 - 2023	2023 - 2024	2024 - 2025	2025 - 2026	2026 - 2027
							OTHER	UNK	0	0	0	0	0
PW000005	SW 200 St/Caribbean Blvd			Congestion Management	\$50	\$33,349	Activity /Phase	Funding Source	Proposed Funding (in \$000s)				
5	SW 127 Ave	Coral Sea Rd	0.0						2022 - 2023	2023 - 2024	2024 - 2025	2025 - 2026	2026 - 2027
							OTHER	UNK	0	0	0	0	0
PW000006	Old Cutler Rd			Congestion Management	\$50	\$14,088	Activity /Phase	Funding Source	Proposed Funding (in \$000s)				
6	SW 216 Street	SW 37 Ave	0.0						2022 - 2023	2023 - 2024	2024 - 2025	2025 - 2026	2026 - 2027
							OTHER	UNK	0	0	0	0	0



MIAMI-DADE TRANSPORTATION PLANNING ORGANIZATION
TRANSPORTATION IMPROVEMENT PROGRAM
CONGESTION MANAGEMENT PLAN (CMP)

TPO Project No	Facility/Project Name		Bicycle Accom.	Type of Work	Project Cost (\$000s)	Prior Years Cost (\$000s)	 		Proposed Funding (in \$000s)				
Agency Project No	From/Location	To/Location	Length (miles)										
PW000007	NW 58 St			Congestion Management	\$50	\$7,274	Activity /Phase	Funding Source	Proposed Funding (in \$000s)				
7	SR 985/NW 107 Ave	SR 826/ Palmetto Expwy	0.0						2022 - 2023	2023 - 2024	2024 - 2025	2025 - 2026	2026 - 2027
									0	0	0	0	0
							OTHER	UNK	0	0	0	0	0
PW000008	NW 154 St/Miami Lakes Blvd			Congestion Management	\$50	\$0	Activity /Phase	Funding Source	Proposed Funding (in \$000s)				
8	SR 973/NW 87 Ave	NW 67 Ave	0.0						2022 - 2023	2023 - 2024	2024 - 2025	2025 - 2026	2026 - 2027
									0	0	0	0	0
							OTHER	UNK	0	0	0	0	0
PW000010	SW 56 St/Miller Dr			Congestion Management	\$50	\$1,689	Activity /Phase	Funding Source	Proposed Funding (in \$000s)				
10	SW 127 Ave	SR 959/SW 57 Ave	0.0						2022 - 2023	2023 - 2024	2024 - 2025	2025 - 2026	2026 - 2027
									0	0	0	0	0
							OTHER	UNK	0	0	0	0	0
PW000013	NE 2 AV & NE 215 St			Congestion Management	\$50	\$22,944	Activity /Phase	Funding Source	Proposed Funding (in \$000s)				
13			0.0						2022 - 2023	2023 - 2024	2024 - 2025	2025 - 2026	2026 - 2027
									0	0	0	0	0
							OTHER	UNK	0	0	0	0	0
PW0000151	S Bayshore Dr & SW 17 AV			Congestion Management	\$50	\$3,985	Activity /Phase	Funding Source	Proposed Funding (in \$000s)				
151			0.0						2022 - 2023	2023 - 2024	2024 - 2025	2025 - 2026	2026 - 2027
									0	0	0	0	0
							OTHER	UNK	0	0	0	0	0



MIAMI-DADE TRANSPORTATION PLANNING ORGANIZATION
TRANSPORTATION IMPROVEMENT PROGRAM
CONGESTION MANAGEMENT PLAN (CMP)

TPO Project No	Facility/Project Name	Bicycle Accom.	Type of Work	Project Cost (\$000s)	Prior Years Cost (\$000s)	 						
Agency Project No	From/Location To/Location	Length (miles)										
PW0000171	SW 97 AV & SW 184 St		Congestion Management	\$50	\$5,670	Activity /Phase	Funding Source	Proposed Funding (in \$000s)				
171		0.0						2022 - 2023	2023 - 2024	2024 - 2025	2025 - 2026	2026 - 2027
								0	0	0	0	0
						OTHER	UNK	0	0	0	0	0
PW0000191	SW 112 St & SW 112 AV		Congestion Management	\$50	\$11,472	Activity /Phase	Funding Source	Proposed Funding (in \$000s)				
191		0.0						2022 - 2023	2023 - 2024	2024 - 2025	2025 - 2026	2026 - 2027
								0	0	0	0	0
						OTHER	UNK	0	0	0	0	0
PW0000221	SW 127 AV & Coral Way		Congestion Management	\$50	\$0	Activity /Phase	Funding Source	Proposed Funding (in \$000s)				
221		0.0						2022 - 2023	2023 - 2024	2024 - 2025	2025 - 2026	2026 - 2027
								0	0	0	0	0
						OTHER	UNK	0	0	0	0	0
PW000028	SW 127 AV & SW 26 St		Congestion Management	\$50	\$2,300	Activity /Phase	Funding Source	Proposed Funding (in \$000s)				
28		0.0						2022 - 2023	2023 - 2024	2024 - 2025	2025 - 2026	2026 - 2027
								0	0	0	0	0
						OTHER	UNK	0	0	0	0	0
PW0000291	NW 41 St & NW 97 AV		Congestion Management	\$50	\$700	Activity /Phase	Funding Source	Proposed Funding (in \$000s)				
291		0.0						2022 - 2023	2023 - 2024	2024 - 2025	2025 - 2026	2026 - 2027
								0	0	0	0	0
						OTHER	UNK	0	0	0	0	0



MIAMI-DADE TRANSPORTATION PLANNING ORGANIZATION
TRANSPORTATION IMPROVEMENT PROGRAM
CONGESTION MANAGEMENT PLAN (CMP)

TPO Project No	Facility/Project Name		Bicycle Accom.	Type of Work	Project Cost (\$000s)	Prior Years Cost (\$000s)	 								
Agency Project No	From/Location	To/Location	Length (miles)												
PW000032	E/O SW 187 Ave			Congestion Management	\$50	\$11,472	Activity /Phase	Funding Source	Proposed Funding (in \$000s)						
32	SW 192 Ave	US 1	0.0						2022 - 2023	2023 - 2024	2024 - 2025	2025 - 2026	2026 - 2027		
									OTHER	UNK	0	0	0	0	0
PW0000361	NW 20 St			Roadway Infrastructure Improvements	\$50	\$700	Activity /Phase	Funding Source	Proposed Funding (in \$000s)						
36	SR 9/NW 27 Ave	I 95	0.0						2022 - 2023	2023 - 2024	2024 - 2025	2025 - 2026	2026 - 2027		
									OTHER	UNK	0	0	0	0	0
PW0000391	NE 125 St/NE 6 Ave/W Dixie Hwy			Intersection Improvements	\$50	\$100	Activity /Phase	Funding Source	Proposed Funding (in \$000s)						
391			0.0						2022 - 2023	2023 - 2024	2024 - 2025	2025 - 2026	2026 - 2027		
									OTHER	UNK	0	0	0	0	0
PW0000451	NW 12 St			Signal Improvements	\$50	\$15,156	Activity /Phase	Funding Source	Proposed Funding (in \$000s)						
451		SR 973/NW 87 Ave	0.0						2022 - 2023	2023 - 2024	2024 - 2025	2025 - 2026	2026 - 2027		
									OTHER	UNK	0	0	0	0	0
PW0000461	North River Dr			Widen North River Dr to include shoulders and	\$50	\$0	Activity /Phase	Funding Source	Proposed Funding (in \$000s)						
461	SR 985/NW 107 Ave	NW 74 Ave	0.0						2022 - 2023	2023 - 2024	2024 - 2025	2025 - 2026	2026 - 2027		
									OTHER	UNK	0	0	0	0	0



MIAMI-DADE TRANSPORTATION PLANNING ORGANIZATION
TRANSPORTATION IMPROVEMENT PROGRAM
CONGESTION MANAGEMENT PLAN (CMP)

TPO Project No	Facility/Project Name		Bicycle Accom.	Type of Work	Project Cost (\$000s)	Prior Years Cost (\$000s)							
Agency Project No	From/Location	To/Location	Length (miles)										
PW000110	Traffic Signal Materials						Activity /Phase	Funding Source	Proposed Funding (in \$000s)				
110			0.0						2022 - 2023	2023 - 2024	2024 - 2025	2025 - 2026	2026 - 2027
									MNT	SGT	1,600	1,600	1,600
PW000111	Capitalization of Traffic Signals & Signs Crew						Activity /Phase	Funding Source	Proposed Funding (in \$000s)				
111			0.0						2022 - 2023	2023 - 2024	2024 - 2025	2025 - 2026	2026 - 2027
									MNT	SGT	4,993	4,993	4,993
PW000878	PWWM Traffic Sign and Signals Division			Traffic signal timing optimization Represents total ATMS Funding under Road Impact Fee program and under People's Transportation Plan.			Activity /Phase	Funding Source	Proposed Funding (in \$000s)				
878			0.0						2022 - 2023	2023 - 2024	2024 - 2025	2025 - 2026	2026 - 2027
									OTHER	UNK	0	0	0
PW1000008	NW 7 Avenue & NW 119 Street			Intersection renovation: reposition of median	\$5	\$2,765	Activity /Phase	Funding Source	Proposed Funding (in \$000s)				
1000008	Intersection		0.0						2022 - 2023	2023 - 2024	2024 - 2025	2025 - 2026	2026 - 2027
									OTHER	UNK	0	0	0
PW1000009	Kendale Blvd & Killian Parkway			Realignment: intersection	\$36	\$16,241	Activity /Phase	Funding Source	Proposed Funding (in \$000s)				
1000009	Intersection		0.0						2022 - 2023	2023 - 2024	2024 - 2025	2025 - 2026	2026 - 2027
									OTHER	UNK	0	0	0



MIAMI-DADE TRANSPORTATION PLANNING ORGANIZATION
TRANSPORTATION IMPROVEMENT PROGRAM
CONGESTION MANAGEMENT PLAN (CMP)

TPO Project No	Facility/Project Name		Bicycle Accom.	Type of Work	Project Cost (\$000s)	Prior Years Cost (\$000s)	 		Proposed Funding (in \$000s)				
Agency Project No	From/Location	To/Location	Length (miles)										
PW1000010	West Flagler & W 102 Avenue			New Construction: right turn lane	\$27	\$2,476	Activity /Phase	Funding Source	Proposed Funding (in \$000s)				
1000010	Intersection		0.0						2022 - 2023	2023 - 2024	2024 - 2025	2025 - 2026	2026 - 2027
							OTHER	UNK	0	0	0	0	0
PW1000011	SW 112 Avenue & Kendall Drive			New Construction: right turn lane	\$18	\$110	Activity /Phase	Funding Source	Proposed Funding (in \$000s)				
1000011	Intersection		0.0						2022 - 2023	2023 - 2024	2024 - 2025	2025 - 2026	2026 - 2027
							OTHER	UNK	0	0	0	0	0
PW1000012	SW 109 Court & SW 104 Street			New Construction: left turn lane	\$24	\$500	Activity /Phase	Funding Source	Proposed Funding (in \$000s)				
1000012	Intersection		0.0						2022 - 2023	2023 - 2024	2024 - 2025	2025 - 2026	2026 - 2027
							OTHER	UNK	0	0	0	0	0
PW1000013	Maynada Bump Bridge			Improvements: safety	\$4	\$500	Activity /Phase	Funding Source	Proposed Funding (in \$000s)				
1000013			0.0						2022 - 2023	2023 - 2024	2024 - 2025	2025 - 2026	2026 - 2027
							OTHER	UNK	0	0	0	0	0
PW1000014	Douglas Road & Ingraham Hwy			Improvements: bike path	\$5	\$1,624	Activity /Phase	Funding Source	Proposed Funding (in \$000s)				
1000014	Intersection		0.0						2022 - 2023	2023 - 2024	2024 - 2025	2025 - 2026	2026 - 2027
							OTHER	UNK	0	0	0	0	0



MIAMI-DADE TRANSPORTATION PLANNING ORGANIZATION
TRANSPORTATION IMPROVEMENT PROGRAM
CONGESTION MANAGEMENT PLAN (CMP)

TPO Project No	Facility/Project Name		Bicycle Accom.	Type of Work	Project Cost (\$000s)	Prior Years Cost (\$000s)	 						
Agency Project No	From/Location	To/Location	Length (miles)										
PW1000015	NE 19 Avenue, NE 19 Drive & NE 121 Street			Improvements: intersection	\$43	\$787	Activity /Phase	Funding Source	Proposed Funding (in \$000s)				
1000015	Intersection		0.0						2022 - 2023	2023 - 2024	2024 - 2025	2025 - 2026	2026 - 2027
									OTHER	UNK	0	0	0
PW1000016	NW 77 Court & NW 154 Street			New Construction: left turn lane	\$26	\$864	Activity /Phase	Funding Source	Proposed Funding (in \$000s)				
1000016	Intersection		0.0						2022 - 2023	2023 - 2024	2024 - 2025	2025 - 2026	2026 - 2027
									OTHER	UNK	0	0	0
PW1000017	US 1 & Red Road			Extension: left turn lane	\$50	\$3,528	Activity /Phase	Funding Source	Proposed Funding (in \$000s)				
1000017	Intersection		0.0						2022 - 2023	2023 - 2024	2024 - 2025	2025 - 2026	2026 - 2027
									OTHER	UNK	0	0	0
PW1000018	SW 97 Avenue & SW 48 Street			Signal modification / Extension: left turn lane	\$30	\$5,546	Activity /Phase	Funding Source	Proposed Funding (in \$000s)				
1000018	Intersection		0.0						2022 - 2023	2023 - 2024	2024 - 2025	2025 - 2026	2026 - 2027
									OTHER	UNK	0	0	0
PW1000019	SW 107 Avenue & SW 184 Street			Widening: for left turns	\$2	\$2,135	Activity /Phase	Funding Source	Proposed Funding (in \$000s)				
1000019	Intersection		0.0						2022 - 2023	2023 - 2024	2024 - 2025	2025 - 2026	2026 - 2027
									OTHER	UNK	0	0	0



MIAMI-DADE TRANSPORTATION PLANNING ORGANIZATION
TRANSPORTATION IMPROVEMENT PROGRAM
CONGESTION MANAGEMENT PLAN (CMP)

TPO Project No	Facility/Project Name		Bicycle Accom.	Type of Work	Project Cost (\$000s)	Prior Years Cost (\$000s)								
Agency Project No	From/Location	To/Location	Length (miles)											
PW1000020	SW 107 Avenue & SW 160 Street			Redesign: intersection	\$17	\$3,006	Activity /Phase	Funding Source	Proposed Funding (in \$000s)					
1000020	Intersection		0.0						2022 - 2023	2023 - 2024	2024 - 2025	2025 - 2026	2026 - 2027	
									OTHER	UNK	0	0	0	0
PW1000021	SW 87 Avenue & SW 96 Street			New Construction: left turn lanes	\$29	\$4,662	Activity /Phase	Funding Source	Proposed Funding (in \$000s)					
1000021	Intersection		0.0						2022 - 2023	2023 - 2024	2024 - 2025	2025 - 2026	2026 - 2027	
									OTHER	UNK	0	0	0	0
PW1000022	SW 92 Avenue & SW 64 Street			New Construction: left turn lanes	\$50	\$1,257	Activity /Phase	Funding Source	Proposed Funding (in \$000s)					
1000022	Intersection		0.0						2022 - 2023	2023 - 2024	2024 - 2025	2025 - 2026	2026 - 2027	
									OTHER	UNK	0	0	0	0
PW1000023	SW 87 Avenue & SW 48 Street			Extension: left turn lane	\$18	\$3,474	Activity /Phase	Funding Source	Proposed Funding (in \$000s)					
1000023	Intersection		0.0						2022 - 2023	2023 - 2024	2024 - 2025	2025 - 2026	2026 - 2027	
									OTHER	UNK	0	0	0	0
PW1000024	SW 87 Avenue & SW 128 Street			New Construction: 2 lanes	\$30	\$185	Activity /Phase	Funding Source	Proposed Funding (in \$000s)					
1000024	Intersection		0.0						2022 - 2023	2023 - 2024	2024 - 2025	2025 - 2026	2026 - 2027	
									OTHER	UNK	0	0	0	0

MIAMI-DADE TRANSPORTATION PLANNING ORGANIZATION
TRANSPORTATION IMPROVEMENT PROGRAM
CONGESTION MANAGEMENT PLAN (CMP)



TPO Project No	Facility/Project Name	Bicycle Accom.	Type of Work	Project Cost (\$000s)	Prior Years Cost (\$000s)	 						
Agency Project No	From/Location To/Location	Length (miles)										
PW1000025	NW 32 Avenue & NW 119 Street		Extension: left turn lane	\$5	\$2,883	Activity /Phase	Funding Source	Proposed Funding (in \$000s)				
1000025	Intersection	0.0						2022 - 2023	2023 - 2024	2024 - 2025	2025 - 2026	2026 - 2027
						OTHER	UNK	0	0	0	0	0
PW1000026	Biscayne Boulevard		New Construction: 2 bus bays	\$30	\$1,558	Activity /Phase	Funding Source	Proposed Funding (in \$000s)				
1000026	Intersection	0.0						2022 - 2023	2023 - 2024	2024 - 2025	2025 - 2026	2026 - 2027
						OTHER	UNK	0	0	0	0	0
PW100007	NW 22 Avenue & NW 111 Street		Intersection renovation: reposition of median	\$4	\$3,940	Activity /Phase	Funding Source	Proposed Funding (in \$000s)				
1000007	Intersection	0.0						2022 - 2023	2023 - 2024	2024 - 2025	2025 - 2026	2026 - 2027
						OTHER	UNK	0	0	0	0	0

MIAMI-DADE TRANSPORTATION PLANNING ORGANIZATION
TRANSPORTATION IMPROVEMENT PROGRAM
CONGESTION MANAGEMENT PLAN (CMP)



TPO Project No	Facility/Project Name		Bicycle Accom.	Type of Work	Project Cost (\$000s)	Prior Years Cost (\$000s)	 	
Agency Project No	From/Location	To/Location	Length (miles)					

XA92404	SR 924 Extension West to HEFT			Expressway Extension	\$192,369	\$31,215	Activity /Phase	Funding Source	Proposed Funding (in \$000s)				
	SR 826 / Palmetto Expwy & I-75	SR 821 / HEFT							2022 - 2023	2023 - 2024	2024 - 2025	2025 - 2026	2026 - 2027
92404			2.3				PE	MDX	1,591	1,625	4,906	3,625	0
							CST	MDX	3,584	90	0	324	39,042
							ROW	MDX	9,044	2,184	9,143	7,773	0

MIAMI-DADE TRANSPORTATION PLANNING ORGANIZATION
TRANSPORTATION IMPROVEMENT PROGRAM
CONGESTION MANAGEMENT PLAN (CMP)

TPO Project No	Facility/Project Name		Bicycle Accom.	Type of Work	Project Cost (\$000s)	Prior Years Cost (\$000s)	 		Proposed Funding (in \$000s)				
Agency Project No	From/Location	To/Location	Length (miles)										
MU000053	Medley Gateway Establishment			Provide business and wayfinding signing, ...	\$50	\$3,637	Activity /Phase	Funding Source	Proposed Funding (in \$000s)				
53			0.0						2022 - 2023	2023 - 2024	2024 - 2025	2025 - 2026	2026 - 2027
							OTHER	UNK	0	0	0	0	0
MU000055	41 St			Corridor Improvements	\$50	\$180	Activity /Phase	Funding Source	Proposed Funding (in \$000s)				
55	Alton Rd	Collins Ave	0.0						2022 - 2023	2023 - 2024	2024 - 2025	2025 - 2026	2026 - 2027
							OTHER	UNK	0	0	0	0	0
MU000056	One-waying of South Beach Local Streets			Capacity improvements	\$50	\$490	Activity /Phase	Funding Source	Proposed Funding (in \$000s)				
56			0.0						2022 - 2023	2023 - 2024	2024 - 2025	2025 - 2026	2026 - 2027
							OTHER	UNK	0	0	0	0	0

MIAMI-DADE TRANSPORTATION PLANNING ORGANIZATION
TRANSPORTATION IMPROVEMENT PROGRAM
CONGESTION MANAGEMENT PLAN (CMP)

TPO Project No	Facility/Project Name		Bicycle Accom.	Type of Work	Project Cost (\$000s)	Prior Years Cost (\$000s)	 	
Agency Project No	From/Location	To/Location	Length (miles)					

TAS300361 6	SOUTH CORRIDOR BRT AND SIGNAL IMPROVEMENTS RIF DISTRICT 06			Capital improvement	\$40,437	\$16,000	Activity /Phase	Funding Source	Proposed Funding (in \$000s)				
									2022 - 2023	2023 - 2024	2024 - 2025	2025 - 2026	2026 - 2027
S3003616	Dadeland South Metrorail Station	SW 344TH ST	0.0				CST	RIF	11,000	6,269	7,437	0	0

Yearly Totals	32,190	16,796	28,079	18,315	45,635
5 Year TIP Total		\$141,015			



TRANSPORTATION IMPROVEMENT PROGRAM (TIP)

PART 2: 5-YEAR PROJECT LISTING

FREIGHT RELATED TRANSPORTATION IMPROVEMENTS



PORTMIAMI



Private Sector

TPO
Miami-Dade Transportation
Planning Organization

On November 15, 2021, President Biden signed into law the \$1.2 trillion Infrastructure Investment and Jobs Act (IIJA), a bipartisan bill committed to a five-year plan over fiscal years 2022 through 2026 that will impact every aspect of the nation's transportation system. In brief, it will finance the rebuilding and rehabilitation of thousands of decaying bridges, tens of thousands of miles of roadway, improvements in railroad infrastructure in addition to increasing the capacity and resilience of the nation's airports, seaports and waterways. The IIJA funding represents an increase of \$273.9 billion over the Fixing America's Surface Transportation (FAST) Act baseline.

SIGNIFICANT FREIGHT PROVISIONS

The IIJA includes a number of provisions to improve the condition and performance of the national freight network and support investment in freight-related surface transportation projects. Specifically, the Freight Provisions over the next five years (along with the funding amounts) are as follows:

- **Office of Multimodal Freight Infrastructure and Policy:** USDOT will establish a Freight Office led by an Assistant Secretary for Multimodal Freight. The Office will oversee national and state freight planning and policy as well as implement and administer multimodal freight grant programs
- **INFRA Grant Program – Nationally Significant Freight and Highway Projects:** Freight-specific competitive grant program with broad applicant eligibility that provides funding for large highway and bridge projects, as well as port, rail, intermodal, and rail-highway at-grade crossing and grade separation projects. A maximum of 30 percent of annual INFRA funding may go toward non-highway freight projects (\$8 billion).

- **Freight Formula Program – National Highway Freight Program:** Freight-specific formula program for statewide projects. A maximum of 30 percent of annual freight formula funding may go toward non-highway freight projects (\$7.15 billion).
- **National Infrastructure Project Assistance Program:** Fully multimodal competitive grant program available to a wide variety of large transportation infrastructure projects. 50 percent of funding will go toward projects that have a total cost of at least \$500 million and 50 percent will be set aside for projects with a total cost between \$100-\$500 million (\$5 billion).
- **TIGER/BUILD/RAISE Grant Program – Local and Regional Project Assistance:** Codifies the TIGER/BUILD/RAISE grant program, previously subject to annual appropriations, into reauthorization law for the first time. The program is fully multimodal and open to a broad range of eligible transportation projects (\$7.5 billion).
- **Railroad Crossing Elimination Program:** Discretionary grant program for highway-rail or pathway-rail grade crossing improvement projects, including: grade separations or closures; track relocations; installation of related protective devices, signals or signs; and related planning or environmental reviews (\$3 billion).
- **Consolidated Rail Infrastructure and Safety Improvements Program:** Discretionary grant program for passenger and freight rail safety, efficiency, and reliability improvement projects. Eligible projects include: the deployment of railroad safety technology (including positive train control); capital rail projects to address congestion and safety challenges affecting rail service; highway-rail grade crossing improvement projects; projects to improve short-line or regional railroad infrastructure; and projects to enhance multimodal connections or facilitate service integration between rail service and other modes (\$5 billion).
- **Port Infrastructure Development Program:** Multi-year direct appropriations for the PIDP grant program, which provides grants to improve facilities, operations, and intermodal connections near or within seaports, inland ports, and Great Lakes ports. This program is typically subject to annual appropriations. While it still remains separate from surface transportation reauthorizations within the IIJA, this provision ensures consistent funding for the PIDP program over the next five years (\$2.25 billion).
- **Bridge Program – Formula:** Creates a bridge replacement, rehabilitation, preservation, protection, and construction program. Funding is distributed by formula based on a state's share of bridges in "poor" and "fair" condition (\$27.5 billion).
- **Bridge Investment Program – Discretionary:** Establishes a competitive grant program for projects to replace, rehabilitate, preserve, or protect bridges on the National Bridge Inventory (\$12.5 billion).

The Florida Strategic Intermodal System (SIS) program also has freight-emphasis. The SIS was established to ensure that transportation dollars were invested in areas that supported the local economic generators such as the seaport and the airport and the roadway facilities that connect them. The 2045 Miami-Dade Long Range Transportation Plan (LRTP) Update embraced freight movement with the inclusion of a freight element that includes projects that focus on improving freight movement along major corridors, and specifically, in to and out of Miami International Airport (MIA) and Port Miami. Miami-Dade County is committed to providing a transportation system that enhances the efficiency of freight movement. .

The Freight Transportation Advisory Committee (FTAC), that includes representatives from the freight, logistics, warehousing and intermodal industries in addition to consultants and a municipality (Town of Medley) is the industry's advisory panel to the TPO Governing Board on freight movement and truck traffic needs. Aside from advising the TPO, the FTAC considers the types of improvements that should be made with regard to safety and freight efficiency in the county including:

- Improving the turning radii for trucks
- Enhancing access to freight trucks
- Increasing capacity through select road widening projects
- Determining logistics for truck parking/staging
- Modifying access to both seaport cargo and cruise operations in the Port of Miami
- Promoting regular communication among freight businesses, elected officials, and appointed officials

MIAMI-DADE COUNTY FREIGHT PLAN

The county is home to a well-established and expanding freight transportation system. This system serves as the cornerstone of the region's economy, providing goods and services to Florida's largest consumption market as well as connecting the region to the global economy through major sea and air gateways, taking into account emerging and future technologies. The Freight Plan was recently updated in June 2018.

PLANNED FREIGHT-RELATED TRANSPORTATION IMPROVEMENTS


Taking advantage of existing freight provisions, multiple freight-related projects have been planned to prepare Miami-Dade County for the future. For starters, a network of Connected and Autonomous Vehicles (CAV) corridors is planned to modernize the county's freight infrastructure. Starting with SR 821/Homestead Extension of the Florida's Turnpike (HEFT) from SR 836/Dolphin Expressway to NW 106th Street, and followed by SR 826/Palmetto Expressway to/from SR 836/Dolphin Expressway to US 27/SR 25/Okeechobee Road, CAV technology will be researched, tested, and implemented on dedicated lanes. Moreover, the county is in the process of developing its first full-service truck travel center at the Golden Glades Interchange, known as the The GGTTTC will be the only full-service truck parking facility in Miami-Dade County and is located approximately 22-miles south from the nearest comparable facility for truckers travelling to PortMiami. The GGTTTC will inform truckers on the highway of parking availability through an intelligent network of digital signs called Truck Parking Availability System (TPAS).

With trucks moving more than 75% of the county's annual freight tonnage, traffic operation and signal improvements are planned for SR 969/NW 72nd Avenue/Milam Dairy Road at SR 934/SW 74th Street/Hialeah Expressway and US 27/SR 25/Okeechobee Road from SR 821/HEFT to NW 74th Street. Aside from these projects, other large improvements are ongoing or have been planned such as SR 924/Gratigny Expressway west extension, new SR 821/HEFT interchanges at NW 170th Street and I-75, new direct ramps at SR 821/HEFT and NW 12th Street, new direct ramps at SR 948/NW 36th Street and US 27/SR 25/Okeechobee Road, and capacity improvements along US 27/SR 25/Okeechobee Road, I-395/SR 836/Dolphin Expressway and at the Golden Glades Interchange. The TPO, along with FDOT District 6, annual submits freight related projects to the MPOAC Freight Priorities Program in an effort to obtain and advance additional funding for locally significant freight projects.

MIAMI-DADE TRANSPORTATION PLANNING ORGANIZATION
TRANSPORTATION IMPROVEMENT PROGRAM
FREIGHT-RELATED TRANSPORTATION IMPROVEMENTS

FL Dept. of Transportation

HIGHWAYS

TPO Project No	Facility/Project Name		Length (miles)	Type of Work	Project Cost (\$000s)	Prior Years Cost (\$000s)					
Agency Project No	From /Location	To /Location		Cross-Referenced TIP Book Page Number							

DT4364261	SR 948 / NW 36 ST		8.4	MODAL SYSTEMS PLANNING	\$8,815	\$1,765	Activity /Phase	Funding Source	Proposed Funding (in \$000s)				
				A1-255					2022 - 2023	2023 - 2024	2024 - 2025	2025 - 2026	2026 - 2027
4364261	FROM SR 826 / PALMETTO EXPY	TO SR 5 / US1					PE	ACFP	0	0	5,550	0	0
							PLN	ACFP	0	0	0	0	0
							PLN	D	0	0	0	0	0
							PLN	DDR	0	0	0	0	0
							PDE	ACFP	0	1,500	0	0	0
							PDE	DIH	0	0	0	0	0

MIAMI-DADE TRANSPORTATION PLANNING ORGANIZATION
TRANSPORTATION IMPROVEMENT PROGRAM
FREIGHT-RELATED TRANSPORTATION IMPROVEMENTS

Municipalities

MUNICIPAL


TPO Project No	Facility/Project Name	Length (miles)	Type of Work	Project Cost (\$000s)	Prior Years Cost (\$000s)	
Agency Project No	From /Location To /Location		Cross-Referenced TIP Book Page Number			

MU000048	Medley Freight Hub Streetlight and local roadway Improvements	0.0	Improve the local infrastructure to and from businesses in the Medley area-Pavement turning radii 15 mile	\$50	\$5,368	Activity /Phase	Funding Source	Proposed Funding (in \$000s)				
			A16-2					2022 - 2023	2023 - 2024	2024 - 2025	2025 - 2026	2026 - 2027
48												
						OTHER	UNK	0	0	0	0	0

MIAMI-DADE TRANSPORTATION PLANNING ORGANIZATION
TRANSPORTATION IMPROVEMENT PROGRAM
FREIGHT-RELATED TRANSPORTATION IMPROVEMENTS

Miami-Dade Seaport Department

SEAPORT

TPO Project No	Facility/Project Name		Length (miles)	Type of Work	Project Cost (\$000s)	Prior Years Cost (\$000s)					
Agency Project No	From /Location	To /Location		Cross-Referenced TIP Book Page Number							

SP644520	Container Yard Improvements Seaboard		0.0	Container Yard Improvements	\$52,245	\$32,000	Activity /Phase	Funding Source	Proposed Funding (in \$000s)				
	644520			A10-9					2022 - 2023	2023 - 2024	2024 - 2025	2025 - 2026	2026 - 2027
							CAP	PRIV	23,634	3,675	4,434	475	0

MIAMI-DADE TRANSPORTATION PLANNING ORGANIZATION
TRANSPORTATION IMPROVEMENT PROGRAM
FREIGHT-RELATED TRANSPORTATION IMPROVEMENTS

Florida's Turnpike

TURNPIKE

TPO Project No	Facility/Project Name	Length (miles)	Type of Work	Project Cost (\$000s)	Prior Years Cost (\$000s)	
Agency Project No	From /Location To /Location		Cross-Referenced TIP Book Page Number			

TP4233734	GOLDEN GLADES TRUCK TRAVEL CENTER	0.5	MODAL SYSTEMS PLANNING	\$325	\$325	Activity /Phase	Funding Source	Proposed Funding (in \$000s)				
								2022 - 2023	2023 - 2024	2024 - 2025	2025 - 2026	2026 - 2027
4233734			A2-20			PE		0	0	0	0	0
						PDE		0	0	0	0	0
						CST		0	0	0	0	0

Yearly Totals	23,634	5,175	9,984	475	0
5 Year TIP Total					\$39,268



TRANSPORTATION IMPROVEMENT PROGRAM (TIP)

PART 2: 5-YEAR PROJECT LISTING

REGIONALLY SIGNIFICANT TRANSPORTATION IMPROVEMENTS



PORTMIAMI





TIP • FISCAL YEARS 2022/2023 TO 2026/2027

REGIONALLY SIGNIFICANT TRANSPORTATION IMPROVEMENTS

The Southeast Florida region comprised of Palm Beach, Broward, and Miami-Dade Counties has a 2020 population of over 6.1 million, as of April 1, 2020. Miami-Dade County's 2020 total population is 2.7 million.

Hundreds of facilities make up our region's transportation network; facilities that carry freight, auto, and transit traffic. To develop this network, the region critically looked at the intended uses and functionalities of the existing and future facilities to determine what is regional.

This assessment considered technical components as well as the Long Range Transportation Plan's goals and objectives to ensure compatibility and consistency. Ultimately, four criteria were utilized to guide the regional corridor network development: covering roadway, rail and hub. The four criteria definitions and sources are described in detail below.

PRINCIPAL ARTERIALS

Definition: Interstate, Freeway/Expressway and all other Principal Arterials

Source: Draft 2010 Functional Classification for FDOT Districts 4 and 6, May 9, 2013

PLANNED PHYSICAL EXTENSIONS OF PRINCIPAL ARTERIALS

Definition: Interstate, Freeway/Expressway and all other Principal Arterials that are in the adopted LRTP Cost Feasible Plans for future expansion

Source: 2045 LRTP Cost Feasible Plan for Broward, Miami-Dade and Palm Beach County MPOs

STRATEGIC INTERMODAL SYSTEM (SIS) NETWORK

Definition: SIS and Emerging SIS Corridors, Hubs, Connectors, Railways and Waterways

Source: FDOT Central Office SIS facilities, April 2013

PRINCIPAL ARTERIAL CONNECTIONS

Definition: (1) Minor Arterials connecting to Freeways/Expressways, and/or SIS Corridors; (2) extensions of Principal Arterials that cross the intercostal for evacuation purposes; (3) key connections of “gaps” in the network; (4) Non-principal Arterials carrying 50,000 AADT or greater; and (5) extensions of facilities carrying 50,000 AADT or greater to complete a regional network connection.

Source: Draft 2010 Functional Classification for FDOT Districts 4 and 6, May 9, 2013; FDOT Central Office SIS facilities, April 2013; and Adopted Countywide Evacuation Routes – Broward, Miami-Dade and Palm Beach County.

The following project list reflects regional projects of major significance based upon:

- A. Within the regional network
- B. Capacity projects identified for construction phases
- C. Over \$5,000,000 total construction allocations

Regional Facility Type: **Freeway**


ALTERNATIVE CONTRACTING INCENTIVES

PRELIMINARY ENGINEERING
RAILROAD & UTILITIES
CONSTRUCTION

CONSTRUCTION

MIAMI-DADE TRANSPORTATION PLANNING ORGANIZATION
TRANSPORTATION IMPROVEMENT PROGRAM
REGIONALLY SIGNIFICANT TRANSPORTATION IMPROVEMENTS

Regional Facility Type: **Freeway**

TPO Project No	Facility/Project Name	Length (miles)	Type of Work	Project Cost (\$000s)	Prior Years Cost (\$000s)	
Agency Project No	From /Location	To /Location				
	Detailed Project Description					


TP4370533	SR 9A / I-95 SOUTHBOUND	2.0	INTERCHANGE JUSTIFICA/MODIFICA	\$66,177	\$13,889	Activity /Phase	Funding Source	Proposed Funding (in \$000s)				
4370533	FROM NW 135 ST TO BISCAYNE CANAL							2022 - 2023	2023 - 2024	2024 - 2025	2025 - 2026	2026 - 2027
	CONSTRUCTION							PKYI	51,268	0	1,020	0

TP4370534	SR 9A / I-95 NB	5.5	INTERCHANGE JUSTIFICA/MODIFICA	\$84,334	\$11,252	Activity /Phase	Funding Source	Proposed Funding (in \$000s)				
4370534	FROM NW 143 ST TO JUST EAST OF NW 2ND AVE							2022 - 2023	2023 - 2024	2024 - 2025	2025 - 2026	2026 - 2027
RAILROAD & UTILITIES							PKYI	200	0	0	0	0
CONSTRUCTION							PKYI	72,882	0	0	0	0

TP4370535	GOLDEN GLADES INTERCHANGE IMPROVEMENTS - SPUR	0.5	INTERCHANGE JUSTIFICA/MODIFICA	\$62,427	\$6,747	Activity /Phase	Funding Source	Proposed Funding (in \$000s)					
4370535								2022 - 2023	2023 - 2024	2024 - 2025	2025 - 2026	2026 - 2027	
RAILROAD & UTILITIES								PKYI	1,458	0	0	0	0
CONSTRUCTION								PKYI	53,512	0	710	0	0

MIAMI-DADE TRANSPORTATION PLANNING ORGANIZATION
TRANSPORTATION IMPROVEMENT PROGRAM
REGIONALLY SIGNIFICANT TRANSPORTATION IMPROVEMENTS

Regional Facility Type: **Freeway**

TPO Project No	Facility/Project Name	Length (miles)	Type of Work	Project Cost (\$000s)	Prior Years Cost (\$000s)	
Agency Project No	From /Location	To /Location				
	Detailed Project Description					

TP4372111	HEFT (SR 821) - SURFACE STREET IMPROVEMENTS	0.4	INTERCHANGE JUSTIFICA/MODIFICA	\$53,979	\$5,434	Activity /Phase	Funding Source	Proposed Funding (in \$000s)				
4372111	FROM HAINLIN MILLS	TO US 1 (MP 11-12)						2022 - 2023	2023 - 2024	2024 - 2025	2025 - 2026	2026 - 2027
						PRELIMINARY ENGINEERING	PKYI	300	0	0	0	0
						ENVIRONMENTAL	PKYI	100	0	0	0	0
						CONSTRUCTION	PKYI	0	0	48,145	0	0

Yearly Totals	270,948	0	55,864	270	0
5 Year TIP Total					\$327,082

TOTAL COST - ALL PROJECTS

Yearly Totals	Proposed Funding (in \$000s)				
	2022 - 2023	2023 - 2024	2024 - 2025	2025 - 2026	2026 - 2027
	270,948	0	55,864	270	0
5 Year TIP Total					327,082



TRANSPORTATION IMPROVEMENT PROGRAM (TIP)

PART 2: 5-YEAR PROJECT LISTING

MIAMI-DADE COUNTY PARKS, RECREATION & OPEN SPACES DEPARTMENT



PORTMIAMI




Private Sector



Miami-Dade Transportation
Planning Organization

MIAMI-DADE TRANSPORTATION PLANNING ORGANIZATION
TRANSPORTATION IMPROVEMENT PROGRAM
County Parks, Recreation & Open Spaces Dept


TPO Project No	Facility/Project Name		Bicycle Accom	Type of Work				
	From /Location	To /Location	Length (miles)	Remarks		Project Cost (\$000s)		Prior Years' Funding (\$000s)
Agency Project No	Detailed Project Description				L RTP Ref			

PR0000001	Ludlam Trail Bikepath		Other	BIKEPATH		79,100	1,696	Activity /Phase	Funding (in \$000s)					
	Dadeland North NW 7th St		6.0						Proposed		Tentative 3-Year Program			
									2022 - 2023	2023 - 2024	2024 - 2025	2025 - 2026	2026 - 2027	
0000001	Bikepath, grade separation and trailhead facilities					07-72								
Capital Asset bonds sold in October 2020 local match to FDOT TAP grant FM 416660-6 to ensure planning consistency. TAP Local match future funding of \$70,800,000 for FM 416660-4, FM 446059-1. Increased by														
PRELIMINARY ENGINEERING									200	500	4,448	100	0	
RIGHT OF WAY									0	5,000	0	0	0	
CONSTRUCTION									0	0	2,100	9,250	6,643	

PR0000002	South Dade Trail / Biscayne D & Roberta Hunter		Other	BIKEPATH					Funding (in \$000s)					
	SW 137 St	Homestead Bayfront Park	0.0						Proposed		Tentative 3-Year Program			
0000002	Bikepath, connection					07-72	3,213	949	Activity /Phase	2022 - 2023	2023 - 2024	2024 - 2025	2025 - 2026	2026 - 2027
General Obligation Bonds as local match to FDOT TAP grant FM 251265-7, FM 441641-1														
PRELIMINARY ENGINEERING									0	0	0	0	0	
CONSTRUCTION									278	250	400	1,102	234	

PR0000003	Black Creek Trail, Segment B		Other	BIKEPATH					Funding (in \$000s)						
	Larry & Penny Thompson Park	Krome Trail	2.5						Proposed		Tentative 3-Year Program				
0000003	Bikepath				07-74	458	86	Activity /Phase	2022 - 2023	2023 - 2024	2024 - 2025	2025 - 2026	2026 - 2027		
General Obligation Bonds as local match to FDOT TAP grant FM 438667-7, FM 440842-1															
									PRELIMINARY ENGINEERING						
									CONSTRUCTION						

MIAMI-DADE TRANSPORTATION PLANNING ORGANIZATION
TRANSPORTATION IMPROVEMENT PROGRAM
County Parks, Recreation & Open Spaces Dept

TPO Project No	Facility/Project Name		Bicycle Accom	Type of Work			Project Cost (\$000s)	Prior Years' Funding (\$000s)	
	From /Location	To /Location	Length (miles)	Remarks					
Agency Project No	Detailed Project Description				LRTP Ref				

PR0000004	Snake Creek Trail		Other	BIKEPATH		1,120	140	Activity /Phase	Funding (in \$000s)				
	I-95	Greynolds Park	2.6		Proposed				Tentative 3-Year Program				
					2022 - 2023				2023 - 2024	2024 - 2025	2025 - 2026	2026 - 2027	
0000004	Bikepath, underpass at I-95				07-78								
	General Obligation Bonds as local match to FDOT TAP grant FM 444299-1, FM 446069-1												
PRELIMINARY ENGINEERING									0	0	30	0	0
CONSTRUCTION									0	0	120	280	500

PR0000005	Snapper Creek Trail		Other	BIKEPATH					Funding (in \$000s)				
	SW 97 AVE	SW 117 AVE	2.3						Proposed		Tentative 3-Year Program		
0000005	Bikepath				07-76	500	15	Activity /Phase	2022 - 2023	2023 - 2024	2024 - 2025	2025 - 2026	2026 - 2027
General Obligation Bonds as local match to FDOT TAP grant FM 441639-1, FM 444194-1													
PRELIMINARY ENGINEERING									0	0	0	0	0
CONSTRUCTION									15	85	300	85	0

PR2000000 266	VENETIAN CAUSEWAY			Bridge Replacement					Funding (in \$000s)				
	Bayshore Drive	Purdy Avenue	0.0						Proposed		Tentative 3-Year Program		
200000026 6	Include Local Funding/Causeway Toll Revenue project in the2023-2027 TIP per accompanying Table.				07-56	19,500	1,735	Activity /Phase	2022 - 2023	2023 - 2024	2024 - 2025	2025 - 2026	2026 - 2027
	Local Funding of \$19,500,000 including \$1,735,000 of Prior funding in support of Design and Construction.												
									PRELIMINARY DESIGN				
									4,540	2,082	0	0	0
									0	0	3,000	3,000	5,133

Yearly Totals	5,123	7,979	10,572	13,817	12,556
5 Year TIP Total					50,047



TRANSPORTATION IMPROVEMENT PROGRAM (TIP) APPENDIX



PORT MIAMI



Private Sector



Miami-Dade Transportation
Planning Organization



TRANSPORTATION IMPROVEMENT PROGRAM (TIP) INDEX



PORT MIAMI



Private Sector



Miami-Dade Transportation
Planning Organization

INDEX - 2023 TIP

TPO Proj. No.	FACILITY	From / Location	To / Location	TYPE OF WORK	RESPONSIBLE AGENCY	Page #
DT2507118	017 DISTRICTWIDE MISCELLANEOUS CONSTRUCTION ENGINEERING INSPECTION CONSULTANT			INSPECT CONSTRUCTION PROJS.	FL Dept. of Transportation	A1-123
DT2507119	017 DISTRICTWIDE MISCELLANEOUS CONSTRUCTION ENGINEERING INSPECTION CONSULTANT 2			INSPECT CONSTRUCTION PROJS.	FL Dept. of Transportation	A1-123
DT4461201	021 DISTRICTWIDE MISCELLANEOUS CONSTRUCTION ENGINEERING INSPECTION CONSULTANT 2			INSPECT CONSTRUCTION PROJS.	FL Dept. of Transportation	A1-361
DT4461202	025 DISTRICTWIDE MISCELLANEOUS CONSTRUCTION ENGINEERING INSPECTION CONSULTANT 2			INSPECT CONSTRUCTION PROJS.	FL Dept. of Transportation	A1-361
PW0001184	23 Street/Road	Dade Boulevard	Collins Avenue/A1A	Resurfacing	Miami-Dade Dept. of Transportation and Public Works	A5-152
MU000055	41 St	Alton Rd	Collins Ave	Corridor Improvements	Municipalities	A16-1
TAS3001051	AC UNITS SUBSTATIONS			EQUIPMENT	Miami-Dade Dept. of Transportation and Public Works (Transit)	A11-30
TAS3002959	ADA ACCESSIBLE SUPERVISOR VANS - BUS OPERATIONS			ADA ACCESSIBLE SUPERVISOR VANS	Miami-Dade Dept. of Transportation and Public Works (Transit)	A11-37
PW000114	ADA Hotline Projects				Miami-Dade Dept. of Transportation and Public Works	A4-4
PW000796	Advanced Traffic Management System			ATMS	Miami-Dade Dept. of Transportation and Public Works	A5-167
PW000800	Advanced Traffic Management System			ATMS	Miami-Dade Dept. of Transportation and Public Works	A5-154
PW000802	Advanced Traffic Management System			ATMS	Miami-Dade Dept. of Transportation and Public Works	A5-149
PW000805	Advanced Traffic Management System			ATMS	Miami-Dade Dept. of Transportation and Public Works	A5-139
PW000821	Advanced Traffic Management System			ATMS	Miami-Dade Dept. of Transportation and Public Works	A5-88
PW000844	Advanced Traffic Management System			ATMS	Miami-Dade Dept. of Transportation and Public Works	A5-117
PW000864	Advanced Traffic Management System			ATMS	Miami-Dade Dept. of Transportation and Public Works	A5-27

INDEX - 2023 TIP

TPO Proj. No.	FACILITY	From / Location	To / Location	TYPE OF WORK	RESPONSIBLE AGENCY	Page #
PW000872	Advanced Traffic Management System			ATMS	Miami-Dade Dept. of Transportation and Public Works	A5-54
PW000909	Advanced Traffic Management System			ATMS	Miami-Dade Dept. of Transportation and Public Works	A5-93
PW000330	Advanced Traffic Mngmnt. System (A.T.M.S.)			ATMS to provide improved traffic flow	Miami-Dade Dept. of Transportation and Public Works	A7-15
PW0001246	Ali Baba Avenue/Veterans Way and NW 42 Avenue/NW 37 Avenue Connector			Intersection improvement	Miami-Dade Dept. of Transportation and Public Works	A5-80
PW000337	Arterial Roadway Improvements			Resurfacing, sidewalks and drainage on arterial roads	Miami-Dade Dept. of Transportation and Public Works	A7-16
DT2501133	AUTOMATIC VEHICLE LOCATOR SERVICE PATROLS ALL STATE ROADS			ITS FREEWAY MANAGEMENT	FL Dept. of Transportation	A1-422
TA2020224	Aventura Station (19700 W Dixie Hwy) - Property Acquisitions & Station Development	@ 19700 W Dixie Hwy		Construction	Miami-Dade Dept. of Transportation and Public Works (Transit)	A11-14
DT2512657	BCYN TRL SG D SW328ST / BYFNT PK N ALNG L31ECNL TO C103CNL W TO SW117 AV			BIKE PATH/TRAIL	FL Dept. of Transportation	A1-135
TA201925	Beach Express South (SMART Plan)			Transit Improvement	Miami-Dade Dept. of Transportation and Public Works (Transit)	A11-10
PW000017	Beautification Improvements				Miami-Dade Dept. of Transportation and Public Works	A4-1
DT4467481	BIKE BOULEVARD DEMO PROJECT - MODEL CITY / BROWNSVILLE			BIKE PATH/TRAIL	FL Dept. of Transportation	A1-575
TAS3002797	BIKE SAFETY - District 5	Boundary of Commission District 5 - 37th Avenue	Boundary of Commission District 5 - 37th Avenue		Miami-Dade Dept. of Transportation and Public Works (Transit)	A11-36
PW1000026	Biscayne Boulevard	Intersection		New Construction: 2 bus bays	Miami-Dade Dept. of Transportation and Public Works	A16-9
DT2512654	BISCAYNE S DADE (C&D)	FROM BLACK POINT PARK	TO SW 138 ST & SW 137 AVE	BIKE PATH/TRAIL	FL Dept. of Transportation	A1-134
DT2512652	BISCAYNE TRAIL / SW 87 AVE	FROM OLD CUTLER RD	TO BLACK POINT PARK & MARINA	BIKE PATH/TRAIL	FL Dept. of Transportation	A1-133
DT4398981	BISCAYNE TRAIL SEGMENT D PHASE II	FROM SW 117 AVE	TO SW 137 AVE	BIKE PATH/TRAIL	FL Dept. of Transportation	A1-559

INDEX - 2023 TIP

TPO Proj. No.	FACILITY	From / Location	To / Location	TYPE OF WORK	RESPONSIBLE AGENCY	Page #
DT2512653	BLACK CREEK TRAIL (A)	FROM BLACK POINT PARK	TO MARY / PENNY THOMPSON PARK	BIKE PATH/TRAIL	FL Dept. of Transportation	A1-134
DT4386671	BLACK CREEK TRAIL SEGMENT B PHASE I			BIKE PATH/TRAIL	FL Dept. of Transportation	A1-554
PR0000003	Black Creek Trail, Segment B	Larry & Penny Thompson Park	Krome Trail	BIKEPATH	Miami-Dade County Parks, Recreation & Open Spaces Dept	A19-1
PW0001135	Bob-O-Link Drive	NW 186 Street	N August Drive	Resurfacing	Miami-Dade Dept. of Transportation and Public Works	A5-64
PW0001005	Brickell Avenue and SE 14 Terrace			Traffic signal	Miami-Dade Dept. of Transportation and Public Works	A5-49
DT4105683	BRIDGE & MAINTENANCE CONSULTANT SUPPORT			BRIDGE OPERATIONS	FL Dept. of Transportation	A1-429
PW000015	Bridge Repair and Painting				Miami-Dade Dept. of Transportation and Public Works	A4-1
TP4233733	BRIDGE REPLACEMENTS	AT GOLDEN GLADES INTERCHANGE (MP 0.3X) (BRIDGE #870038, 870160)		BRIDGE REPLACEMENT	Florida's Turnpike	A2-18
SP2000001320	Brightline Train Station				Miami-Dade Seaport Department	A10-5
TA7	Bus Replacement				Miami-Dade Dept. of Transportation and Public Works (Transit)	A11-22
TA0000006	Capitalization of Preventive Maintenance			Capital Maintenance	Miami-Dade Dept. of Transportation and Public Works (Transit)	A11-21
PW000111	Capitalization of Traffic Signals & Signs Crew				Miami-Dade Dept. of Transportation and Public Works	A4-4
PW0001318	Card Sound Road			Resurfacing	Miami-Dade Dept. of Transportation and Public Works	A5-127
PW202111	Caribbean Boulevard Over C-1N Canal	C-1N Canal		Bridge replacement (#874420)	Miami-Dade Dept. of Transportation and Public Works	A5-126
TA4486421	CITY OF CORAL GABLES - EXTEND EVENING HOURS OPERATIONS			TRANSIT SERVICE DEMONSTRATION	Miami-Dade Dept. of Transportation and Public Works (Transit)	A1-77
TA4486411	CITY OF CORAL GABLES - EXTEND TROLLEY SERVICE TO SATURDAYS			TRANSIT SERVICE DEMONSTRATION	Miami-Dade Dept. of Transportation and Public Works (Transit)	A1-76

INDEX - 2023 TIP

TPO Proj. No.	FACILITY	From / Location	To / Location	TYPE OF WORK	RESPONSIBLE AGENCY	Page #
DT4416401	CITY OF CORAL GABLES - LAST MILE TRANSIT STOP IMPROVEMENTS			SIDEWALK	FL Dept. of Transportation	A1-560
DT4486271	CITY OF DORAL - NW 117 AVE	FROM NW 25 ST	TO NW 34 ST IMPROVEMENTS	MISCELLANEOUS CONSTRUCTION	FL Dept. of Transportation	A1-583
DT4460701	CITY OF HOMESTEAD - DOWNTOWN PEDESTRIAN ACCESS			SIDEWALK	FL Dept. of Transportation	A1-571
DT4460531	CITY OF MIAMI - I-395 PEDESTRIAN BAYWALK CONNECTION			PEDESTRIAN/WILDLIFE OVERPASS	FL Dept. of Transportation	A1-360
DT4460551	CITY OF MIAMI - MIAMI RIVER GREENWAY	FROM NW 22 AVE	TO NW 19 AVE	BIKE LANE/SIDEWALK	FL Dept. of Transportation	A1-569
DT4408371	CITY OF MIAMI - MIAMI RIVER GREENWAY CURTIS PARK EAST			SIDEWALK	FL Dept. of Transportation	A1-275
TA4366955	CITY OF MIAMI - PURCHASE REPLACEMENT TROLLEY VEHICLES			PURCHASE VEHICLES/EQUIPMENT	Miami-Dade Dept. of Transportation and Public Works (Transit)	A1-46
TA4366956	CITY OF MIAMI - PURCHASE REPLACEMENT TROLLEY VEHICLES			PURCHASE VEHICLES/EQUIPMENT	Miami-Dade Dept. of Transportation and Public Works (Transit)	A1-46
TA4366957	CITY OF MIAMI - PURCHASE REPLACEMENT TROLLEY VEHICLES			PURCHASE VEHICLES/EQUIPMENT	Miami-Dade Dept. of Transportation and Public Works (Transit)	A1-47
TA4366951	CITY OF MIAMI - TROLLEY VEHICLES PURCHASE			PURCHASE VEHICLES/EQUIPMENT	Miami-Dade Dept. of Transportation and Public Works (Transit)	A1-44
TA4366952	CITY OF MIAMI - TROLLEY VEHICLES PURCHASE			PURCHASE VEHICLES/EQUIPMENT	Miami-Dade Dept. of Transportation and Public Works (Transit)	A1-44
TA4366953	CITY OF MIAMI - TROLLEY VEHICLES PURCHASE			PURCHASE VEHICLES/EQUIPMENT	Miami-Dade Dept. of Transportation and Public Works (Transit)	A1-45
TA4366954	CITY OF MIAMI - TROLLEY VEHICLES PURCHASE			PURCHASE VEHICLES/EQUIPMENT	Miami-Dade Dept. of Transportation and Public Works (Transit)	A1-45
DT4479841	CITY OF MIAMI BEACH - 17 ST BICYCLE LANE PROJECT			BIKE LANE/SIDEWALK	FL Dept. of Transportation	A1-580
DT4486261	CITY OF MIAMI BEACH - 23 ST COMPLETE STREETS PROJECT			PEDESTRIAN SAFETY IMPROVEMENT	FL Dept. of Transportation	A1-582
DT2512714	CITY OF MIAMI BEACH - 23RD ST TO 64TH ST			BIKE PATH/TRAIL	FL Dept. of Transportation	A1-518

INDEX - 2023 TIP

TPO Proj. No.	FACILITY	From / Location	To / Location	TYPE OF WORK	RESPONSIBLE AGENCY	Page #
DT4486241	CITY OF MIAMI BEACH - CHASE AVE / 34 ST SHARED USE PATH			BIKE PATH/TRAIL	FL Dept. of Transportation	A1-582
DT4497101	CITY OF MIAMI BEACH - SOUTH BEACH PEDESTRIAN PRIORITY ZONE			PEDESTRIAN SAFETY IMPROVEMENT	FL Dept. of Transportation	A1-414
DT4355051	CITY OF MIAMI GARDENS - NW 199 ST / BETTY FERGUSON RECREATION COMPLEX			BIKE PATH/TRAIL	FL Dept. of Transportation	A1-241
DT4494521	CITY OF NORTH MIAMI - PEDESTRIAN BRIDGE REPLACEMENT OVER C-8 CANAL(BISC)			BRIDGE REPLACEMENT	FL Dept. of Transportation	A1-413
DT4479861	CITY OF SOUTH MIAMI - PEDESTRIAN BRIDGE			PEDESTRIAN/WILDLIFE OVERPASS	FL Dept. of Transportation	A1-396
PW000644	Cocoplum Circle			Intersection improvement	Miami-Dade Dept. of Transportation and Public Works	A5-146
TAS3003995	CONST/UPGRADE-ADMIN/MAINT FACILITY	Downtown Government Center	Downtown Government Center	facility upgrade	Miami-Dade Dept. of Transportation and Public Works (Transit)	A11-42
TAS3001027	CONSTRUCT A PARK AND RIDE AT QUAIL ROOST DRIVE	SOUTH DADE TRANSITWAY AT QUAIL ROOST DRIVE		STATION CONSTRUCTION	Miami-Dade Dept. of Transportation and Public Works (Transit)	A11-28
TAS3001029	CONSTRUCT A PARK AND RIDE AT SOUTH MIAMI DADE BUSWAY & SW 112 AVE	SOUTH DADE TRANSITWAY & SW 112 AVE		CONSTRUCT PARK AND RIDE FACILITY	Miami-Dade Dept. of Transportation and Public Works (Transit)	A11-28
TAS75317	CONSTRUCT A PARK AND RIDE LOT AT SW 344 ST	SOUTH DADE TRANSITWAY AT SW 344 ST		CONSTRUCT PARK AND RIDE FACILITY	Miami-Dade Dept. of Transportation and Public Works (Transit)	A11-45
DT4301613	CONSTRUCTION FINAL ESTIMATES CONTRACT SUPPORT			INSPECT CONSTRUCTION PROJS.	FL Dept. of Transportation	A1-205
DT4301614	CONSTRUCTION FINAL ESTIMATES CONTRACT SUPPORT FOR LAP OVERSIGHT			INSPECT CONSTRUCTION PROJS.	FL Dept. of Transportation	A1-206
DT4301615	CONSTRUCTION FINAL ESTIMATES CONTRACT SUPPORT FOR LAP OVERSIGHT			INSPECT CONSTRUCTION PROJS.	FL Dept. of Transportation	A1-206
SP644520	Container Yard Improvements Seaboard	Dante B. Fascell PORTMIAMI	Seaboard	Container Yard Improvements	Miami-Dade Seaport Department	A10-9
PW0001183	Continuing Program Projects				Miami-Dade Dept. of Transportation and Public Works	A5-168
PW0001185	Continuing Program Projects				Miami-Dade Dept. of Transportation and Public Works	A5-155

INDEX - 2023 TIP

TPO Proj. No.	FACILITY	From / Location	To / Location	TYPE OF WORK	RESPONSIBLE AGENCY	Page #
PW0001186	Continuing Program Projects				Miami-Dade Dept. of Transportation and Public Works	A5-150
PW0001187	Continuing Program Projects				Miami-Dade Dept. of Transportation and Public Works	A5-94
PW0001197	Continuing Program Projects				Miami-Dade Dept. of Transportation and Public Works	A5-28
PW0001206	Continuing Program Projects				Miami-Dade Dept. of Transportation and Public Works	A5-55
PW0001212	Continuing Program Projects				Miami-Dade Dept. of Transportation and Public Works	A5-89
PW0001216	Continuing Program Projects				Miami-Dade Dept. of Transportation and Public Works	A5-140
PW0001223	Continuing Program Projects				Miami-Dade Dept. of Transportation and Public Works	A5-118
PW0001273	Coral Way and Anderson Road			Roundabout	Miami-Dade Dept. of Transportation and Public Works	A5-147
PW0001297	Coral Way and SW 2 Avenue			Traffic signal	Miami-Dade Dept. of Transportation and Public Works	A5-50
DT2506102	COUNTYWIDE NW COUNTYWIDE ROAD BEAUTIFICATION			LANDSCAPING	FL Dept. of Transportation	A1-480
DT2497961	COUNTYWIDE TRAFFIC OPERATIONS STUDIES CONSULTANTS			SAFETY PROJECT	FL Dept. of Transportation	A1-88
DT2520943	COUNTYWIDE TRANSPORTATION PLANNING ORGANIZATION (TPO) SUPPORT			URBAN CORRIDOR PLANNING	FL Dept. of Transportation	A1-596
PW0001295	Crandon Boulevard and Harbor Drive			Intersection improvement	Miami-Dade Dept. of Transportation and Public Works	A5-43
SP2000000724	Cruise Terminal A and AA - Roadways	Dante B. Fascell of Miami-Dade	PortMiami	Cruise Terminal A and AA - Roadways	Miami-Dade Seaport Department	A10-3
SP2000001291	Cruise Terminal AAAA - New				Miami-Dade Seaport Department	A10-5
SP2000000571	Cruise Terminal B	Dante B Fascell-Miami Dade	PortMiami	New Cruise Terminal	Miami-Dade Seaport Department	A10-2

INDEX - 2023 TIP

TPO Proj. No.	FACILITY	From / Location	To / Location	TYPE OF WORK	RESPONSIBLE AGENCY	Page #
SP2000001343	Cruise Terminal Berth 10 - New				Miami-Dade Seaport Department	A10-6
SP2000000923	Cruise Terminal C		Dante B. Fascell	Cruise terminal improvements	Miami-Dade Seaport Department	A10-3
SP2000000979	Cruise Terminal F - Phase 2	Dante B. Fascell-PortMiami	PortMiami	Cruise Terminal F- Phase 2	Miami-Dade Seaport Department	A10-4
SP2000000980	Cruise Terminal K - New			New Cruise Terminal K	Miami-Dade Seaport Department	A10-4
SP2000000978	Cruise Terminal V - New	Dante. B. Fascell-PortMiami	PortMiami	New Cruise Terminal-V	Miami-Dade Seaport Department	A10-3
SP2000000570	Cruise Terminals AA & AAA New	Dante B. Fascell -PortMiami	PortMiami	Cruise Terminals	Miami-Dade Seaport Department	A10-1
SP2000000061	Cruise Terminals D and E - Upgrades				Miami-Dade Seaport Department	A10-1
PW0001175	Curtiss Parkway over Miami Canal			Bridge rehabilitation (#874130)	Miami-Dade Dept. of Transportation and Public Works	A5-156
PW0001238	Dade Boulevard	Purdy Avenue	Pine Tree Drive	Resurfacing	Miami-Dade Dept. of Transportation and Public Works	A5-151
APY009A	Dade-Collier Training and Transition Airport (TNT) Power Distribution & Airfield Light Feeder	TNT Airfield	TNT Airfield	Improve Utilities	Miami-Dade Aviation Dept	A9-16
TA2020207	Dadeland South Intermodal Station			Design/Construction	Miami-Dade Dept. of Transportation and Public Works (Transit)	A11-13
TAS3003395	DIRECT RAMPS TO DOLPHIN STATION	NW 12th Street	Dolphin Station	Capital improvement	Miami-Dade Dept. of Transportation and Public Works (Transit)	A11-39
DT4352011	DISTRICT 6 - DISTRICTWIDE TRAFFIC SIGNAL SYSTEMS RETIMING PROJECT			TRAFFIC CONTROL DEVICES/SYSTEM	FL Dept. of Transportation	A1-237
DT4352012	DISTRICT 6 - SIGNAL RETIMING SERVICES			TRAFFIC CONTROL DEVICES/SYSTEM	FL Dept. of Transportation	A1-238
DT4352016	DISTRICT 6 - SIGNAL RETIMING SERVICES CONTINUING CONTRACT			TRAFFIC OPS IMPROVEMENT	FL Dept. of Transportation	A1-240
DT4352014	DISTRICT 6 - SIGNAL RETIMING SERVICES-CONTINUING CONTRACT			TRAFFIC CONTROL DEVICES/SYSTEM	FL Dept. of Transportation	A1-239

INDEX - 2023 TIP

TPO Proj. No.	FACILITY	From / Location	To / Location	TYPE OF WORK	RESPONSIBLE AGENCY	Page #
DT4383301	DISTRICT 6 - STATE HIGHWAY LIGHTING ELECTRICITY			LIGHTING	FL Dept. of Transportation	A1-456
DT4312001	DISTRICT 6 - TRACKING EFFORTS FOR GMX CORRIDORS			PRELIMINARY ENGINEERING	FL Dept. of Transportation	A1-219
DT2506781	DISTRICT FEDERAL AID ADMINISTRATION			TRANSPORTATION PLANNING	FL Dept. of Transportation	A1-115
DT2506782	DISTRICT WORK PROGRAM / FEDERAL AID / BUDGET STAFF ACTIVITIES			TRANSPORTATION PLANNING	FL Dept. of Transportation	A1-115
DT4180641	DISTRICTWIDE (ADA) COMPLIANCE CONSULTANT			SIDEWALK	FL Dept. of Transportation	A1-537
DT4180642	DISTRICTWIDE (ADA) COMPLIANCE CONSULTANT			PRELIMINARY ENGINEERING	FL Dept. of Transportation	A1-538
DT4295362	DISTRICTWIDE (ADA) PUSH BUTTON CONSTRUCTION			PEDESTRIAN SAFETY IMPROVEMENT	FL Dept. of Transportation	A1-202
DT4295363	DISTRICTWIDE (ADA) PUSH BUTTON CONSTRUCTION			PEDESTRIAN SAFETY IMPROVEMENT	FL Dept. of Transportation	A1-202
DT4295364	DISTRICTWIDE (ADA) PUSH BUTTON CONSTRUCTION			PEDESTRIAN SAFETY IMPROVEMENT	FL Dept. of Transportation	A1-203
DT4295366	DISTRICTWIDE (ADA) PUSH BUTTON CONSTRUCTION			PEDESTRIAN SAFETY IMPROVEMENT	FL Dept. of Transportation	A1-204
DT4295365	DISTRICTWIDE (ADA) PUSH BUTTON CONSTRUCTION			PEDESTRIAN SAFETY IMPROVEMENT	FL Dept. of Transportation	A1-203
DT4295367	DISTRICTWIDE (ADA) PUSHBUTTON CONSTRUCTION CONTRACT			PEDESTRIAN SAFETY IMPROVEMENT	FL Dept. of Transportation	A1-204
DT2507822	DISTRICTWIDE / LOAD RT COMPLEX STRUCTURE LOAD RATING			BRIDGE OPERATIONS	FL Dept. of Transportation	A1-426
DT2507823	DISTRICTWIDE / LOAD RT COMPLEX STRUCTURE LOAD RATING			BRIDGE OPERATIONS	FL Dept. of Transportation	A1-426
DT4355064	DISTRICTWIDE ACTIVE ARTERIAL MANAGEMENT SERVICES			TRAFFIC SIGNAL UPDATE	FL Dept. of Transportation	A1-243
DT2506081	DISTRICTWIDE AERIAL PHOTOGRAPHY			PRELIMINARY ENGINEERING	FL Dept. of Transportation	A1-477

INDEX - 2023 TIP

TPO Proj. No.	FACILITY	From / Location	To / Location	TYPE OF WORK	RESPONSIBLE AGENCY	Page #
DT2506082	DISTRICTWIDE AERIAL PHOTOGRAPHY			PRELIMINARY ENGINEERING	FL Dept. of Transportation	A1-478
DT2506084	DISTRICTWIDE AERIAL PHOTOGRAPHY			PRELIMINARY ENGINEERING	FL Dept. of Transportation	A1-479
DT4102652	DISTRICTWIDE ASBESTOS & LEAD ABATEMENT SUPERVISION & INSPECTIONS			INSPECT CONSTRUCTION PROJS.	FL Dept. of Transportation	A1-148
DT4102654	DISTRICTWIDE ASBESTOS & LEAD ABATEMENT SUPERVISION & INSPECTIONS			INSPECT CONSTRUCTION PROJS.	FL Dept. of Transportation	A1-149
DT4324513	DISTRICTWIDE AVIATION / SEAPORT CONSULTANT SERVICES			PTO STUDIES	FL Dept. of Transportation	A1-615
DT4477671	DISTRICTWIDE AVIATION / SEAPORT CONSULTANT SERVICES			PTO STUDIES	FL Dept. of Transportation	A1-624
DT4073472	DISTRICTWIDE COMMUNICATION PROGRAMS & SPECIAL PROJECTS			TRANSPORTATION PLANNING	FL Dept. of Transportation	A1-602
DT4073473	DISTRICTWIDE COMMUNICATION PROGRAMS & SPECIAL PROJECTS			TRANSPORTATION PLANNING	FL Dept. of Transportation	A1-602
DT4073474	DISTRICTWIDE COMMUNICATION PROGRAMS & SPECIAL PROJECTS			TRANSPORTATION PLANNING	FL Dept. of Transportation	A1-603
DT4073475	DISTRICTWIDE COMMUNICATION PROGRAMS & SPECIAL PROJECTS			TRANSPORTATION PLANNING	FL Dept. of Transportation	A1-603
DT2506541	DISTRICTWIDE COMMUNITY SAFETY			SAFETY PROJECT	FL Dept. of Transportation	A1-109
DT4210534	DISTRICTWIDE COMPLETE STS CONTRACT			TRANSPORTATION PLANNING	FL Dept. of Transportation	A1-608
DT4210536	DISTRICTWIDE COMPLETE STS CONTRACT			TRANSPORTATION PLANNING	FL Dept. of Transportation	A1-609
DT4357551	DISTRICTWIDE CONGESTED CORRIDOR MASTER PLAN			TRANSPORTATION PLANNING	FL Dept. of Transportation	A1-618
DT4357552	DISTRICTWIDE CONGESTED CORRIDOR MASTER PLAN			TRANSPORTATION PLANNING	FL Dept. of Transportation	A1-619
DT2506331	DISTRICTWIDE CONSTRUCTABILITY REVIEW CONSULTANT			PRELIMINARY ENGINEERING	FL Dept. of Transportation	A1-102

INDEX - 2023 TIP

TPO Proj. No.	FACILITY	From / Location	To / Location	TYPE OF WORK	RESPONSIBLE AGENCY	Page #
DT2506332	DISTRICTWIDE CONSTRUCTABILITY REVIEW CONSULTANT			PRELIMINARY ENGINEERING	FL Dept. of Transportation	A1-103
DT2506333	DISTRICTWIDE CONSTRUCTABILITY REVIEW CONSULTANT			PRELIMINARY ENGINEERING	FL Dept. of Transportation	A1-103
DT2506334	DISTRICTWIDE CONSTRUCTABILITY REVIEW CONSULTANT			PRELIMINARY ENGINEERING	FL Dept. of Transportation	A1-104
DT2506761	DISTRICTWIDE CONSTRUCTION ENGINEERING INSPECTION CONSULTANT SURVEYS			SPECIAL SURVEYS	FL Dept. of Transportation	A1-113
DT2506762	DISTRICTWIDE CONSTRUCTION ENGINEERING INSPECTION CONSULTANT SURVEYS			SPECIAL SURVEYS	FL Dept. of Transportation	A1-113
DT2506763	DISTRICTWIDE CONSTRUCTION ENGINEERING INSPECTION CONSULTANT SURVEYS			SPECIAL SURVEYS	FL Dept. of Transportation	A1-114
DT2506764	DISTRICTWIDE CONSTRUCTION ENGINEERING INSPECTION CONSULTANT SURVEYS			SPECIAL SURVEYS	FL Dept. of Transportation	A1-114
DT2499435	DISTRICTWIDE CONTAMINATION ASSESSMENT & REMEDIATION			ENVIRONMENTAL TEST/MITIGATE	FL Dept. of Transportation	A1-468
DT2499436	DISTRICTWIDE CONTAMINATION ASSESSMENT & REMEDIATION			ENVIRONMENTAL TEST/MITIGATE	FL Dept. of Transportation	A1-469
DT2499432	DISTRICTWIDE CONTAMINATION ASSESSMENT & REMEDIATION CONSULTANT			ENVIRONMENTAL TEST/MITIGATE	FL Dept. of Transportation	A1-467
DT2506351	DISTRICTWIDE CULTURAL RESOURCE ASSESSMENT CONSULTANT			ENVIRONMENTAL TEST/MITIGATE	FL Dept. of Transportation	A1-486
DT2506353	DISTRICTWIDE CULTURAL RESOURCE ASSESSMENT CONSULTANT			ENVIRONMENTAL TEST/MITIGATE	FL Dept. of Transportation	A1-487
DT2506354	DISTRICTWIDE CULTURAL RESOURCE ASSESSMENT CONSULTANT			ENVIRONMENTAL TEST/MITIGATE	FL Dept. of Transportation	A1-488
DT2506355	DISTRICTWIDE CULTURAL RESOURCE ASSESSMENT CONSULTANT			ENVIRONMENTAL TEST/MITIGATE	FL Dept. of Transportation	A1-488
DT2506356	DISTRICTWIDE CULTURAL RESOURCE ASSESSMENT CONSULTANT			ENVIRONMENTAL TEST/MITIGATE	FL Dept. of Transportation	A1-489
DT2506357	DISTRICTWIDE CULTURAL RESOURCE ASSESSMENT CONSULTANT			ENVIRONMENTAL TEST/MITIGATE	FL Dept. of Transportation	A1-489

INDEX - 2023 TIP

TPO Proj. No.	FACILITY	From / Location	To / Location	TYPE OF WORK	RESPONSIBLE AGENCY	Page #
DT2506352	DISTRICTWIDE CULTURAL RESOURCE MANAGEMENT PLAN			ENVIRONMENTAL TEST/MITIGATE	FL Dept. of Transportation	A1-487
DT2507472	DISTRICTWIDE DESIGN OFFICE ENGINEERING SUPPORT SERVICES			PRELIMINARY ENGINEERING	FL Dept. of Transportation	A1-515
DT2507473	DISTRICTWIDE DESIGN OFFICE ENGINEERING SUPPORT SERVICES			GEOGRAPHIC INFO. SYSTEMS	FL Dept. of Transportation	A1-515
DT2507474	DISTRICTWIDE DESIGN OFFICE ENGINEERING SUPPORT SERVICES			GEOGRAPHIC INFO. SYSTEMS	FL Dept. of Transportation	A1-516
DT4114331	DISTRICTWIDE DRAINAGE DESIGN AND PLANS REVIEW CONSULTANT			PRELIMINARY ENGINEERING	FL Dept. of Transportation	A1-522
DT4114332	DISTRICTWIDE DRAINAGE DESIGN AND PLANS REVIEW CONSULTANT			PRELIMINARY ENGINEERING	FL Dept. of Transportation	A1-523
DT4114333	DISTRICTWIDE DRAINAGE DESIGN AND PLANS REVIEW CONSULTANT			PRELIMINARY ENGINEERING	FL Dept. of Transportation	A1-523
DT4114334	DISTRICTWIDE DRAINAGE DESIGN AND PLANS REVIEW CONSULTANT			PRELIMINARY ENGINEERING	FL Dept. of Transportation	A1-524
DT4459631	DISTRICTWIDE DRAINAGE PUSH BUTTON PROJECTS			DRAINAGE IMPROVEMENTS	FL Dept. of Transportation	A1-345
DT4459633	DISTRICTWIDE DRAINAGE PUSH BUTTON PROJECTS			DRAINAGE IMPROVEMENTS	FL Dept. of Transportation	A1-346
DT4459634	DISTRICTWIDE DRAINAGE PUSH BUTTON PROJECTS			DRAINAGE IMPROVEMENTS	FL Dept. of Transportation	A1-347
DT4164873	DISTRICTWIDE EFFICIENT TRANSPORTATION DECISION MAKING (ETDM) SERVICES			ETDM SCREENING	FL Dept. of Transportation	A1-528
DT4164874	DISTRICTWIDE EFFICIENT TRANSPORTATION DECISION MAKING (ETDM) SERVICES			ETDM SCREENING	FL Dept. of Transportation	A1-528
DT2507471	DISTRICTWIDE ENGINEERING - SUPPORT SERVICES			PRELIMINARY ENGINEERING	FL Dept. of Transportation	A1-514
DT2506801	DISTRICTWIDE ENVIRONMENTAL - COMPLIANCE CONSULTANT			ENVIRONMENTAL PERMITS ACQ	FL Dept. of Transportation	A1-495
DT2506802	DISTRICTWIDE ENVIRONMENTAL - COMPLIANCE CONSULTANT			ENVIRONMENTAL PERMITS ACQ	FL Dept. of Transportation	A1-495

INDEX - 2023 TIP

TPO Proj. No.	FACILITY	From / Location	To / Location	TYPE OF WORK	RESPONSIBLE AGENCY	Page #
DT2506803	DISTRICTWIDE ENVIRONMENTAL - COMPLIANCE CONSULTANT			ENVIRONMENTAL PERMITS ACQ	FL Dept. of Transportation	A1-496
DT2506804	DISTRICTWIDE ENVIRONMENTAL - COMPLIANCE CONSULTANT			ENVIRONMENTAL PERMITS ACQ	FL Dept. of Transportation	A1-496
DT2506931	DISTRICTWIDE ENVIRONMENTAL - DATA & REPORT CONSULTANT			RESEARCH	FL Dept. of Transportation	A1-501
DT2506932	DISTRICTWIDE ENVIRONMENTAL - DATA & REPORT CONSULTANT			RESEARCH	FL Dept. of Transportation	A1-501
DT2506933	DISTRICTWIDE ENVIRONMENTAL - DATA & REPORT CONSULTANT			RESEARCH	FL Dept. of Transportation	A1-502
DT2506934	DISTRICTWIDE ENVIRONMENTAL - DATA & REPORT CONSULTANT			RESEARCH	FL Dept. of Transportation	A1-502
DT2506935	DISTRICTWIDE ENVIRONMENTAL - DATA & REPORT CONSULTANT			RESEARCH	FL Dept. of Transportation	A1-503
DT2506936	DISTRICTWIDE ENVIRONMENTAL - DATA & REPORT CONSULTANT			RESEARCH	FL Dept. of Transportation	A1-503
DT2506493	DISTRICTWIDE ENVIRONMENTAL - PERMITS			ENVIRONMENTAL PERMITS ACQ	FL Dept. of Transportation	A1-491
DT4346732	DISTRICTWIDE ENVIRONMENTAL DATA AND REPORT CONSULTANT			PD&E/EMO STUDY	FL Dept. of Transportation	A1-551
DT4346733	DISTRICTWIDE ENVIRONMENTAL DATA AND REPORT CONSULTANT			PD&E/EMO STUDY	FL Dept. of Transportation	A1-552
DT4164871	DISTRICTWIDE ETDM CONSULTANT			PD&E/EMO STUDY	FL Dept. of Transportation	A1-527
DT4351402	DISTRICTWIDE FREIGHT CONSULTANT SERVICES			PTO STUDIES	FL Dept. of Transportation	A1-553
DT4481231	DISTRICTWIDE FREIGHT CONSULTANT SERVICES			PTO STUDIES	FL Dept. of Transportation	A1-624
DT4330561	DISTRICTWIDE FREIGHT LOGISTICS & PASSENGER CONSULTANT SERVICES			PTO STUDIES	FL Dept. of Transportation	A1-547
DT4351401	DISTRICTWIDE FREIGHT LOGISTICS & PASSENGER CONSULTANT SERVICES			PTO STUDIES	FL Dept. of Transportation	A1-552

INDEX - 2023 TIP

TPO Proj. No.	FACILITY	From / Location	To / Location	TYPE OF WORK	RESPONSIBLE AGENCY	Page #
DT4324512	DISTRICTWIDE FREIGHT LOGISTICS & PASSENGER OPERATIONS CONSULTANT SERVICES			PTO STUDIES	FL Dept. of Transportation	A1-614
DT4388221	DISTRICTWIDE FREIGHT MOBILITY OPTIMIZATION STUDY			PTO STUDIES	FL Dept. of Transportation	A1-16
DT4251442	DISTRICTWIDE GENERAL CONSULTANT ENGINEERING SERVICES CONTRACT #1			PRELIMINARY ENGINEERING	FL Dept. of Transportation	A1-539
DT4251444	DISTRICTWIDE GENERAL CONSULTANT ENGINEERING SERVICES CONTRACT #1			PRELIMINARY ENGINEERING	FL Dept. of Transportation	A1-540
DT4251446	DISTRICTWIDE GENERAL CONSULTANT ENGINEERING SERVICES CONTRACT #1			PRELIMINARY ENGINEERING	FL Dept. of Transportation	A1-541
DT4251443	DISTRICTWIDE GENERAL CONSULTANT ENGINEERING SERVICES CONTRACT #2			PRELIMINARY ENGINEERING	FL Dept. of Transportation	A1-540
DT4251445	DISTRICTWIDE GENERAL CONSULTANT ENGINEERING SERVICES CONTRACT #2			PRELIMINARY ENGINEERING	FL Dept. of Transportation	A1-541
DT4251447	DISTRICTWIDE GENERAL CONSULTANT ENGINEERING SERVICES CONTRACT #2			PRELIMINARY ENGINEERING	FL Dept. of Transportation	A1-542
DT4251441	DISTRICTWIDE GENERAL CONSULTANT FOR PLANS REVIEW & DESIGN SERVICES			PRELIMINARY ENGINEERING	FL Dept. of Transportation	A1-539
DT4392181	DISTRICTWIDE GENERAL ENGINEERING CONSULTANT FOR MODAL			PRELIMINARY ENGINEERING	FL Dept. of Transportation	A1-557
DT4392182	DISTRICTWIDE GENERAL ENGINEERING CONSULTANT FOR MODAL			PRELIMINARY ENGINEERING	FL Dept. of Transportation	A1-557
DT4210541	DISTRICTWIDE GENERAL PLANNING CONSULTANT			TRANSPORTATION PLANNING	FL Dept. of Transportation	A1-610
DT4210542	DISTRICTWIDE GENERAL PLANNING CONSULTANT			TRANSPORTATION PLANNING	FL Dept. of Transportation	A1-610
DT2507306	DISTRICTWIDE GEOTECHNICAL SUPPORT & PAVEMENT CORING SERVICES			INSPECT CONSTRUCTION PROJS.	FL Dept. of Transportation	A1-126
DT2507307	DISTRICTWIDE GEOTECHNICAL SUPPORT & PAVEMENT CORING SERVICES			INSPECT CONSTRUCTION PROJS.	FL Dept. of Transportation	A1-127
DT2507411	DISTRICTWIDE IN HOUSE CONSULTANT MANAGEMENT SUPPORT			PRELIMINARY ENGINEERING	FL Dept. of Transportation	A1-127

INDEX - 2023 TIP

TPO Proj. No.	FACILITY	From / Location	To / Location	TYPE OF WORK	RESPONSIBLE AGENCY	Page #
DT2507431	DISTRICTWIDE IN HOUSE ROADWAY DESIGN SUPPORT			PRELIMINARY ENGINEERING	FL Dept. of Transportation	A1-128
DT4073471	DISTRICTWIDE INTERGOVERNMENTAL AFFAIRS & COMMUNITY LIAISON SERVICES			TRANSPORTATION PLANNING	FL Dept. of Transportation	A1-601
DT4210533	DISTRICTWIDE INTERMODAL SYSTEMS PLANNING			TRANSPORTATION PLANNING	FL Dept. of Transportation	A1-608
DT4177404	DISTRICTWIDE ITS EQUIPMENT REPLACEMENT			OTHER ITS	FL Dept. of Transportation	A1-534
DT4466881	DISTRICTWIDE ITS OPERATIONS & MAINTENANCE OF FIELD DEVICES			OTHER ITS	FL Dept. of Transportation	A1-463
DT2501156	DISTRICTWIDE ITS TECHNICAL CONSULTANT CONTRACT			TRAFFIC MANAGEMENT CENTERS	FL Dept. of Transportation	A1-472
DT4254021	DISTRICTWIDE LANDSCAPE DESIGN CONSULTANT			LANDSCAPING	FL Dept. of Transportation	A1-445
DT4254022	DISTRICTWIDE LANDSCAPE DESIGN CONSULTANT			LANDSCAPING	FL Dept. of Transportation	A1-446
DT4254023	DISTRICTWIDE LANDSCAPE DESIGN CONSULTANT			LANDSCAPING	FL Dept. of Transportation	A1-446
DT4254024	DISTRICTWIDE LANDSCAPE DESIGN CONSULTANT			LANDSCAPING	FL Dept. of Transportation	A1-447
DT4254025	DISTRICTWIDE LANDSCAPE DESIGN CONSULTANT			LANDSCAPING	FL Dept. of Transportation	A1-447
DT2506101	DISTRICTWIDE LANDSCAPE DESIGN CONSULTANT & JPA			LANDSCAPING	FL Dept. of Transportation	A1-479
DT2506104	DISTRICTWIDE LANDSCAPE DESIGN CONSULTANT & JPA			LANDSCAPING	FL Dept. of Transportation	A1-481
DT4056101	DISTRICTWIDE LANDSCAPING CONSULTANT			LANDSCAPING	FL Dept. of Transportation	A1-139
DT4056102	DISTRICTWIDE LANDSCAPING PUSH BUTTON CONTRACTOR			LANDSCAPING	FL Dept. of Transportation	A1-139
DT2507902	DISTRICTWIDE LAP CONSULTANT-LAP PROJECTS			PRELIMINARY ENGINEERING	FL Dept. of Transportation	A1-129

INDEX - 2023 TIP

TPO Proj. No.	FACILITY	From / Location	To / Location	TYPE OF WORK	RESPONSIBLE AGENCY	Page #
DT2507901	DISTRICTWIDE LAP ENHANCEMENT CONSULTANT			PRELIMINARY ENGINEERING	FL Dept. of Transportation	A1-129
DT4102651	DISTRICTWIDE LEAD ABATEMENT INSPECTIONS CONSULTANT			INSPECT CONSTRUCTION PROJS.	FL Dept. of Transportation	A1-148
DT4329071	DISTRICTWIDE LOCAL GOVERNMENT IN-DEPTH BRIDGE INSPECTION			BRIDGE OPERATIONS	FL Dept. of Transportation	A1-454
DT4329081	DISTRICTWIDE LOCAL GOVERNMENT IN-DEPTH BRIDGE INSPECTION			BRIDGE OPERATIONS	FL Dept. of Transportation	A1-455
DT4329072	DISTRICTWIDE LOCAL GOVERNMENT IN-DEPTH BRIDGE INSPECTION			BRIDGE OPERATIONS	FL Dept. of Transportation	A1-455
DT4329082	DISTRICTWIDE LOCAL GOVERNMENT IN-DEPTH BRIDGE INSPECTION			BRIDGE OPERATIONS	FL Dept. of Transportation	A1-456
DT2506961	DISTRICTWIDE LOCATION SURVEY CONSULTANT			PRELIMINARY ENGINEERING	FL Dept. of Transportation	A1-504
DT4327931	DISTRICTWIDE LOCATION SURVEY SUPPORT			PRELIMINARY ENGINEERING	FL Dept. of Transportation	A1-547
DT2507301	DISTRICTWIDE MATERIALS TESTING / GEOTECHNICAL SUPPORT			INSPECT CONSTRUCTION PROJS.	FL Dept. of Transportation	A1-124
DT2507302	DISTRICTWIDE MATERIALS TESTING / GEOTECHNICAL SUPPORT			INSPECT CONSTRUCTION PROJS.	FL Dept. of Transportation	A1-124
DT2507303	DISTRICTWIDE MATERIALS TESTING / GEOTECHNICAL SUPPORT			INSPECT CONSTRUCTION PROJS.	FL Dept. of Transportation	A1-125
DT2507304	DISTRICTWIDE MATERIALS TESTING / GEOTECHNICAL SUPPORT			INSPECT CONSTRUCTION PROJS.	FL Dept. of Transportation	A1-125
DT2507305	DISTRICTWIDE MATERIALS TESTING / GEOTECHNICAL SUPPORT			INSPECT CONSTRUCTION PROJS.	FL Dept. of Transportation	A1-126
DT2507111	DISTRICTWIDE MISCELLANEOUS CONSTRUCTION ENGINEERING INSPECTION CONSULTANT			INSPECT CONSTRUCTION PROJS.	FL Dept. of Transportation	A1-120
DT2507115	DISTRICTWIDE MISCELLANEOUS CONSTRUCTION ENGINEERING INSPECTION CONSULTANT			INSPECT CONSTRUCTION PROJS.	FL Dept. of Transportation	A1-121
DT2507116	DISTRICTWIDE MISCELLANEOUS CONSTRUCTION ENGINEERING INSPECTION CONSULTANT			INSPECT CONSTRUCTION PROJS.	FL Dept. of Transportation	A1-122

INDEX - 2023 TIP

TPO Proj. No.	FACILITY	From / Location	To / Location	TYPE OF WORK	RESPONSIBLE AGENCY	Page #
DT2507117	DISTRICTWIDE MISCELLANEOUS CONSTRUCTION ENGINEERING INSPECTION CONSULTANT			INSPECT CONSTRUCTION PROJS.	FL Dept. of Transportation	A1-122
DT4459581	DISTRICTWIDE MISCELLANEOUS CONSTRUCTION ENGINEERING INSPECTION CONSULTANT			INSPECT CONSTRUCTION PROJS.	FL Dept. of Transportation	A1-342
DT4459582	DISTRICTWIDE MISCELLANEOUS CONSTRUCTION ENGINEERING INSPECTION CONSULTANT			INSPECT CONSTRUCTION PROJS.	FL Dept. of Transportation	A1-343
DT4459601	DISTRICTWIDE MISCELLANEOUS CONSTRUCTION ENGINEERING INSPECTION CONSULTANT			INSPECT CONSTRUCTION PROJS.	FL Dept. of Transportation	A1-343
DT4459602	DISTRICTWIDE MISCELLANEOUS CONSTRUCTION ENGINEERING INSPECTION CONSULTANT			INSPECT CONSTRUCTION PROJS.	FL Dept. of Transportation	A1-344
DT4459603	DISTRICTWIDE MISCELLANEOUS CONSTRUCTION ENGINEERING INSPECTION CONSULTANT			INSPECT CONSTRUCTION PROJS.	FL Dept. of Transportation	A1-344
DT4461401	DISTRICTWIDE MISCELLANEOUS CONSTRUCTION ENGINEERING INSPECTION CONSULTANT			INSPECT CONSTRUCTION PROJS.	FL Dept. of Transportation	A1-362
DT4459604	DISTRICTWIDE MISCELLANEOUS CONSTRUCTION ENGINEERING INSPECTION CONSULTANT			INSPECT CONSTRUCTION PROJS.	FL Dept. of Transportation	A1-345
DT2506862	DISTRICTWIDE MISCELLANEOUS LOCATION SURVEY CONSULTANT			PRELIMINARY ENGINEERING	FL Dept. of Transportation	A1-497
DT2506863	DISTRICTWIDE MISCELLANEOUS LOCATION SURVEY CONSULTANT			PRELIMINARY ENGINEERING	FL Dept. of Transportation	A1-498
DT2506965	DISTRICTWIDE MISCELLANEOUS LOCATION SURVEY CONSULTANT			PRELIMINARY ENGINEERING	FL Dept. of Transportation	A1-506
DT4456111	DISTRICTWIDE MISCELLANEOUS LOCATION SURVEY CONSULTANT			PRELIMINARY ENGINEERING	FL Dept. of Transportation	A1-566
DT4456112	DISTRICTWIDE MISCELLANEOUS LOCATION SURVEY CONSULTANT			PRELIMINARY ENGINEERING	FL Dept. of Transportation	A1-567
DT2506864	DISTRICTWIDE MISCELLANEOUS LOCATION SURVEY CONSULTANT			PRELIMINARY ENGINEERING	FL Dept. of Transportation	A1-498
DT2506865	DISTRICTWIDE MISCELLANEOUS LOCATION SURVEY CONSULTANT			PRELIMINARY ENGINEERING	FL Dept. of Transportation	A1-499
DT2506866	DISTRICTWIDE MISCELLANEOUS LOCATION SURVEY CONSULTANT			PRELIMINARY ENGINEERING	FL Dept. of Transportation	A1-499

INDEX - 2023 TIP

TPO Proj. No.	FACILITY	From / Location	To / Location	TYPE OF WORK	RESPONSIBLE AGENCY	Page #
DT2506867	DISTRICTWIDE MISCELLANEOUS LOCATION SURVEY CONSULTANT			PRELIMINARY ENGINEERING	FL Dept. of Transportation	A1-500
DT2506868	DISTRICTWIDE MISCELLANEOUS LOCATION SURVEY CONSULTANT			PRELIMINARY ENGINEERING	FL Dept. of Transportation	A1-500
DT2506967	DISTRICTWIDE MISCELLANEOUS LOCATION SURVEY CONSULTANT			PRELIMINARY ENGINEERING	FL Dept. of Transportation	A1-507
DT2506968	DISTRICTWIDE MISCELLANEOUS LOCATION SURVEY CONSULTANT			PRELIMINARY ENGINEERING	FL Dept. of Transportation	A1-507
DT2506969	DISTRICTWIDE MISCELLANEOUS LOCATION SURVEY CONSULTANT			PRELIMINARY ENGINEERING	FL Dept. of Transportation	A1-508
DT2506054	DISTRICTWIDE MISCELLANEOUS MINOR DESIGN CONSULTANT			PRELIMINARY ENGINEERING	FL Dept. of Transportation	A1-475
DT2506051	DISTRICTWIDE MISCELLANEOUS PE DESIGN CONSULTANT			PRELIMINARY ENGINEERING	FL Dept. of Transportation	A1-473
DT2506052	DISTRICTWIDE MISCELLANEOUS PE DESIGN CONSULTANT			PRELIMINARY ENGINEERING	FL Dept. of Transportation	A1-474
DT2506053	DISTRICTWIDE MISCELLANEOUS PE DESIGN CONSULTANT			PRELIMINARY ENGINEERING	FL Dept. of Transportation	A1-474
DT2506055	DISTRICTWIDE MISCELLANEOUS PE DESIGN CONSULTANT			PRELIMINARY ENGINEERING	FL Dept. of Transportation	A1-475
DT2506056	DISTRICTWIDE MISCELLANEOUS PE DESIGN CONSULTANT			PRELIMINARY ENGINEERING	FL Dept. of Transportation	A1-476
DT2506057	DISTRICTWIDE MISCELLANEOUS PE DESIGN CONSULTANT			PRELIMINARY ENGINEERING	FL Dept. of Transportation	A1-476
DT2506058	DISTRICTWIDE MISCELLANEOUS PE DESIGN CONSULTANT			PRELIMINARY ENGINEERING	FL Dept. of Transportation	A1-477
DT2507241	DISTRICTWIDE MISCELLANEOUS STRUCTURAL PROJECTS MINOR DESIGN			PRELIMINARY ENGINEERING	FL Dept. of Transportation	A1-513
DT2497268	DISTRICTWIDE MISCELLANEOUS STUDIES & RCI DATA COLLECTION			TRAFFIC ENGINEERING STUDY	FL Dept. of Transportation	A1-87
DT2497263	DISTRICTWIDE MISCELLANEOUS STUDIES & RCI DATA COLLECTION CONSULTANT			TRANSPORTATION STATISTICS	FL Dept. of Transportation	A1-85

INDEX - 2023 TIP

TPO Proj. No.	FACILITY	From / Location	To / Location	TYPE OF WORK	RESPONSIBLE AGENCY	Page #
DT2497265	DISTRICTWIDE MISCELLANEOUS STUDIES & RCI DATA COLLECTION CONSULTANT			TRANSPORTATION STATISTICS	FL Dept. of Transportation	A1-86
DT2497266	DISTRICTWIDE MISCELLANEOUS STUDIES & RCI DATA COLLECTION CONSULTANT			TRANSPORTATION STATISTICS	FL Dept. of Transportation	A1-86
DT2506083	DISTRICTWIDE MISCELLANEOUS LOCATION SURVEY			PRELIMINARY ENGINEERING	FL Dept. of Transportation	A1-478
DT2506681	DISTRICTWIDE MITIGATION SITE MAINTENANCE			ENVIRONMENTAL TEST/MITIGATE	FL Dept. of Transportation	A1-424
DT2506682	DISTRICTWIDE MITIGATION SITE MAINTENANCE			ENVIRONMENTAL TEST/MITIGATE	FL Dept. of Transportation	A1-424
DT2506684	DISTRICTWIDE MITIGATION SITE MAINTENANCE			ENVIRONMENTAL TEST/MITIGATE	FL Dept. of Transportation	A1-425
DT2506685	DISTRICTWIDE MITIGATION SITE MAINTENANCE			ENVIRONMENTAL TEST/MITIGATE	FL Dept. of Transportation	A1-425
DT4324514	DISTRICTWIDE MODAL DEVELOPMENT CONSULTANT SERVICES			PTO STUDIES	FL Dept. of Transportation	A1-615
DT4481501	DISTRICTWIDE MODAL INSPECTIONS CONSULTANT SERVICES			PTO STUDIES	FL Dept. of Transportation	A1-625
DT4481511	DISTRICTWIDE MODAL INSPECTIONS CONSULTANT SERVICES			PTO STUDIES	FL Dept. of Transportation	A1-626
DT4330564	DISTRICTWIDE MODAL RAIL CONSULTANT SERVICES			PTO STUDIES	FL Dept. of Transportation	A1-549
DT4330563	DISTRICTWIDE MODAL TRANSIT CONSULTANT SERVICES			PTO STUDIES	FL Dept. of Transportation	A1-548
DT4188282	DISTRICTWIDE MOVABLE BRIDGE ASSET MAINTENANCE			BRIDGE-ROUTINE MAINTENANCE	FL Dept. of Transportation	A1-444
DT4346731	DISTRICTWIDE NOISE AND AIR QUALITY ASSESSMENTS			PD&E/EMO STUDY	FL Dept. of Transportation	A1-551
DT2520581	DISTRICTWIDE NON PROJECT RELATED ACTIVITIES			FUNDING ACTION	FL Dept. of Transportation	A1-520
DT4283454	DISTRICTWIDE NPDES PUSH BUTTON DRAINAGE & TECH CONSULT SERVICE			DRAINAGE IMPROVEMENTS	FL Dept. of Transportation	A1-451

INDEX - 2023 TIP

TPO Proj. No.	FACILITY	From / Location	To / Location	TYPE OF WORK	RESPONSIBLE AGENCY	Page #
DT4283453	DISTRICTWIDE NPDES PUSH BUTTON DRAINAGE & TECH CONSULT SERVICE			DRAINAGE IMPROVEMENTS	FL Dept. of Transportation	A1-450
DT4283451	DISTRICTWIDE NPDES PUSH BUTTON DRAINAGE & TECH CONSULT SERVICE & GIS SUP			DRAINAGE IMPROVEMENTS	FL Dept. of Transportation	A1-449
DT4283452	DISTRICTWIDE NPDES PUSH BUTTON DRAINAGE & TECH CONSULT SERVICE & GIS SUP			DRAINAGE IMPROVEMENTS	FL Dept. of Transportation	A1-450
DT4283455	DISTRICTWIDE NPDES PUSH BUTTON DRAINAGE & TECH CONSULTANT SERVICES			DRAINAGE IMPROVEMENTS	FL Dept. of Transportation	A1-451
DT4283456	DISTRICTWIDE NPDES PUSH BUTTON DRAINAGE & TECH CONSULTANT SERVICES			DRAINAGE IMPROVEMENTS	FL Dept. of Transportation	A1-452
DT2507532	DISTRICTWIDE OPERATIONS DIVISION SUPPORT / OPERATIONS BUDGET			FUNDING ACTION	FL Dept. of Transportation	A1-516
DT2506221	DISTRICTWIDE PD&E AND TRAFFIC CONSULTANT			PD&E/EMO STUDY	FL Dept. of Transportation	A1-483
DT2506222	DISTRICTWIDE PD&E AND TRAFFIC CONSULTANT			PD&E/EMO STUDY	FL Dept. of Transportation	A1-483
DT2506223	DISTRICTWIDE PD&E AND TRAFFIC CONSULTANT SUPPORT SERVICES			PD&E/EMO STUDY	FL Dept. of Transportation	A1-484
DT2506224	DISTRICTWIDE PD&E CONSULTANT SUPPORT			PD&E/EMO STUDY	FL Dept. of Transportation	A1-484
DT2506225	DISTRICTWIDE PD&E CONSULTANT SUPPORT			PD&E/EMO STUDY	FL Dept. of Transportation	A1-485
DT4280442	DISTRICTWIDE PD&E OPERATING CONSULTANTS			PD&E/EMO STUDY	FL Dept. of Transportation	A1-611
DT2507421	DISTRICTWIDE PD&E PROJECT MANAGEMENT			PRELIMINARY ENGINEERING	FL Dept. of Transportation	A1-128
DT4355732	DISTRICTWIDE PEDESTRIAN & BICYCLE SAFETY PROGRAM CONSULTANT			TRAFFIC ENGINEERING STUDY	FL Dept. of Transportation	A1-244
DT4355733	DISTRICTWIDE PEDESTRIAN & BICYCLE SAFETY PROGRAM CONSULTANT			TRAFFIC ENGINEERING STUDY	FL Dept. of Transportation	A1-244
DT4152397	DISTRICTWIDE PEDESTRIAN AND BICYCLE SAFETY PROGRAM CONSULTANT			TRAFFIC OPS IMPROVEMENT	FL Dept. of Transportation	A1-161

INDEX - 2023 TIP

TPO Proj. No.	FACILITY	From / Location	To / Location	TYPE OF WORK	RESPONSIBLE AGENCY	Page #
DT2506491	DISTRICTWIDE PERMITS CONSULTANT			ENVIRONMENTAL PERMITS ACQ	FL Dept. of Transportation	A1-490
DT2506492	DISTRICTWIDE PERMITS CONSULTANT			ENVIRONMENTAL PERMITS ACQ	FL Dept. of Transportation	A1-490
DT2506494	DISTRICTWIDE PERMITS CONSULTANT			ENVIRONMENTAL PERMITS ACQ	FL Dept. of Transportation	A1-491
DT4210531	DISTRICTWIDE PLANNING AND PD&E SUPPORT			TRANSPORTATION PLANNING	FL Dept. of Transportation	A1-607
DT4210532	DISTRICTWIDE PLANNING AND PD&E SUPPORT			GEOGRAPHIC INFO. SYSTEMS	FL Dept. of Transportation	A1-607
DT4325903	DISTRICTWIDE PLANNING CONSULTANT SUPPORT			TRANSPORTATION PLANNING	FL Dept. of Transportation	A1-546
DT4325904	DISTRICTWIDE PLANNING CONSULTANT SUPPORT			TRANSPORTATION PLANNING	FL Dept. of Transportation	A1-546
DT4152395	DISTRICTWIDE PLANS REVIEW & SUPPORT SERVICES CONSULTANT			TRAFFIC OPS IMPROVEMENT	FL Dept. of Transportation	A1-160
DT4152396	DISTRICTWIDE PLANS REVIEW & SUPPORT SERVICES CONSULTANT			TRAFFIC OPS IMPROVEMENT	FL Dept. of Transportation	A1-160
DT4152391	DISTRICTWIDE PLANS REVIEW CONSULTANT AND SUPPORT SERVICES			PRELIMINARY ENGINEERING	FL Dept. of Transportation	A1-158
DT4152392	DISTRICTWIDE PLANS REVIEW CONSULTANT AND SUPPORT SERVICES			PRELIMINARY ENGINEERING	FL Dept. of Transportation	A1-158
DT4152393	DISTRICTWIDE PLANS REVIEW CONSULTANT AND SUPPORT SERVICES			PRELIMINARY ENGINEERING	FL Dept. of Transportation	A1-159
DT4152394	DISTRICTWIDE PLANS REVIEW CONSULTANT AND SUPPORT SERVICES			PRELIMINARY ENGINEERING	FL Dept. of Transportation	A1-159
DT4394911	DISTRICTWIDE PROGRAM MANAGEMENT ACTIVITIES			PRELIMINARY ENGINEERING	FL Dept. of Transportation	A1-267
DT4329501	DISTRICTWIDE PROGRAM MANAGEMENT CONTRACT ADMIN SUPPORT			PRELIMINARY ENGINEERING	FL Dept. of Transportation	A1-231
DT4329502	DISTRICTWIDE PROGRAM MANAGEMENT CONTRACT ADMIN SUPPORT			PRELIMINARY ENGINEERING	FL Dept. of Transportation	A1-232

INDEX - 2023 TIP

TPO Proj. No.	FACILITY	From / Location	To / Location	TYPE OF WORK	RESPONSIBLE AGENCY	Page #
DT2506226	DISTRICTWIDE PROJECT DEVELOPMENT & ENVIRONMENTAL (PD&E) SERVICES			PD&E/EMO STUDY	FL Dept. of Transportation	A1-485
DT2506227	DISTRICTWIDE PROJECT DEVELOPMENT & ENVIRONMENTAL (PD&E) SERVICES			PD&E/EMO STUDY	FL Dept. of Transportation	A1-486
DT2507591	DISTRICTWIDE PROJECT MANAGEMENT PD&E SCOPING UNIT & SUPPORT			PD&E/EMO STUDY	FL Dept. of Transportation	A1-591
DT2506211	DISTRICTWIDE PROPERTY MANAGEMENT BY DISTRICT R / W ADMIN			RIGHT OF WAY ACTIVITIES	FL Dept. of Transportation	A1-482
DT2506212	DISTRICTWIDE PROPERTY MANAGEMENT BY DISTRICT R / W ADMIN			RIGHT OF WAY ACTIVITIES	FL Dept. of Transportation	A1-482
DT4318683	DISTRICTWIDE PUBLIC COMMUNICATION SERVICES FOR MISCELLANEOUS CONSTRUCTION			PUBLIC INFORMATION/EDUCATION	FL Dept. of Transportation	A1-543
DT4318681	DISTRICTWIDE PUBLIC INFORMATION SERVICES ON DIST 6 CONSTRUCTION PROJECTS			PUBLIC INFORMATION/EDUCATION	FL Dept. of Transportation	A1-542
DT4318682	DISTRICTWIDE PUBLIC INFORMATION SERVICES ON DIST 6 CONSTRUCTION PROJECTS			PUBLIC INFORMATION/EDUCATION	FL Dept. of Transportation	A1-543
DT2506731	DISTRICTWIDE PUBLIC INVOLVEMENT CONSULTANT			PRELIMINARY ENGINEERING	FL Dept. of Transportation	A1-492
DT2506733	DISTRICTWIDE PUBLIC INVOLVEMENT CONSULTANT			PRELIMINARY ENGINEERING	FL Dept. of Transportation	A1-493
DT2506732	DISTRICTWIDE PUBLIC INVOLVEMENT WEB SITE MANAGEMENT CONSULTANT			PRELIMINARY ENGINEERING	FL Dept. of Transportation	A1-493
DT4324511	DISTRICTWIDE PUBLIC TRANSPORTATION CONSULTANT SERVICES			PTO STUDIES	FL Dept. of Transportation	A1-614
DT2506291	DISTRICTWIDE PUSH BUTTON DESIGN CONSULTANT			PRELIMINARY ENGINEERING	FL Dept. of Transportation	A1-98
DT4056103	DISTRICTWIDE PUSH BUTTON LANDSCAPING			LANDSCAPING	FL Dept. of Transportation	A1-140
DT4056104	DISTRICTWIDE PUSH BUTTON LANDSCAPING CONTRACTOR			LANDSCAPING	FL Dept. of Transportation	A1-140
DT4056105	DISTRICTWIDE PUSH BUTTON LANDSCAPING CONTRACTOR			LANDSCAPING	FL Dept. of Transportation	A1-141

INDEX - 2023 TIP

TPO Proj. No.	FACILITY	From / Location	To / Location	TYPE OF WORK	RESPONSIBLE AGENCY	Page #
DT4056106	DISTRICTWIDE PUSH BUTTON LANDSCAPING CONTRACTOR			LANDSCAPING	FL Dept. of Transportation	A1-141
DT4056107	DISTRICTWIDE PUSH BUTTON LANDSCAPING CONTRACTOR			LANDSCAPING	FL Dept. of Transportation	A1-142
DT4056108	DISTRICTWIDE PUSH BUTTON LANDSCAPING CONTRACTOR			LANDSCAPING	FL Dept. of Transportation	A1-142
DT4056109	DISTRICTWIDE PUSH BUTTON LANDSCAPING CONTRACTOR			LANDSCAPING	FL Dept. of Transportation	A1-143
DT4464441	DISTRICTWIDE PUSH BUTTON LANDSCAPING CONTRACTOR			LANDSCAPING	FL Dept. of Transportation	A1-373
DT4481731	DISTRICTWIDE RAIL CONSULTANT SERVICES			PTO STUDIES	FL Dept. of Transportation	A1-626
DT2506471	DISTRICTWIDE REPAIR / REHAB PLANS PREPARATION			BRIDGE-REPAIR/REHABILITATION	FL Dept. of Transportation	A1-104
DT2506472	DISTRICTWIDE REPAIR / REHAB PLANS PREPARATION			BRIDGE-REPAIR/REHABILITATION	FL Dept. of Transportation	A1-105
DT2506473	DISTRICTWIDE REPAIR / REHAB PLANS PREPARATION			BRIDGE-REPAIR/REHABILITATION	FL Dept. of Transportation	A1-105
DT2506474	DISTRICTWIDE REPAIR / REHAB PLANS PREPARATION			BRIDGE-REPAIR/REHABILITATION	FL Dept. of Transportation	A1-106
DT2507112	DISTRICTWIDE RESIDENCY CEI CONSULTANT			INSPECT CONSTRUCTION PROJS.	FL Dept. of Transportation	A1-121
DT2507593	DISTRICTWIDE RESURFACING SCOPING REPORTS			PD&E/EMO STUDY	FL Dept. of Transportation	A1-592
DT2507592	DISTRICTWIDE RESURFACING SCOPING REPORTS			PD&E/EMO STUDY	FL Dept. of Transportation	A1-591
DT2507594	DISTRICTWIDE RESURFACING SCOPING SERVICES			PD&E/EMO STUDY	FL Dept. of Transportation	A1-592
DT2507595	DISTRICTWIDE RESURFACING SCOPING SERVICES			PD&E/EMO STUDY	FL Dept. of Transportation	A1-593
DT4170261	DISTRICTWIDE RIGHT-OF-WAY ADVANCED ACQUISITIONS SUPPORT			RIGHT OF WAY ACTIVITIES	FL Dept. of Transportation	A1-161

INDEX - 2023 TIP

TPO Proj. No.	FACILITY	From / Location	To / Location	TYPE OF WORK	RESPONSIBLE AGENCY	Page #
DT4064861	DISTRICTWIDE RIGHT-OF-WAY DONATIONS AND DEDICATIONS			RIGHT OF WAY ACTIVITIES	FL Dept. of Transportation	A1-143
DT2506964	DISTRICTWIDE RIGHT-OF-WAY ENGINEERING SUPPORT FOR R / W ADMINISTRATION			PRELIMINARY ENGINEERING	FL Dept. of Transportation	A1-505
DT2506861	DISTRICTWIDE RIGHT-OF-WAY LOCATION SURVEY CONSULTANT			PRELIMINARY ENGINEERING	FL Dept. of Transportation	A1-497
DT2485941	DISTRICTWIDE RIGHT-OF-WAY MAP PREPARATION			PRELIMINARY ENGINEERING	FL Dept. of Transportation	A1-83
DT4444891	DISTRICTWIDE RIGHT-OF-WAY MAP UPDATES AND DEVELOPMENT			PRELIMINARY ENGINEERING	FL Dept. of Transportation	A1-563
DT2506962	DISTRICTWIDE RIGHT-OF-WAY MAPPING & SURVEY			PRELIMINARY ENGINEERING	FL Dept. of Transportation	A1-504
DT2506966	DISTRICTWIDE RIGHT-OF-WAY MAPPING & SURVEY			PRELIMINARY ENGINEERING	FL Dept. of Transportation	A1-506
DT4476421	DISTRICTWIDE RIGHT-OF-WAY MAPPING & SURVEY			PRELIMINARY ENGINEERING	FL Dept. of Transportation	A1-576
DT4476431	DISTRICTWIDE RIGHT-OF-WAY MAPPING & SURVEY			PRELIMINARY ENGINEERING	FL Dept. of Transportation	A1-576
DT4476441	DISTRICTWIDE RIGHT-OF-WAY MAPPING & SURVEY			PRELIMINARY ENGINEERING	FL Dept. of Transportation	A1-577
DT4234481	DISTRICTWIDE RIGHT-OF-WAY MONUMENTATION CONSULTANT CONTRACT			PRELIMINARY ENGINEERING	FL Dept. of Transportation	A1-170
DT4234482	DISTRICTWIDE RIGHT-OF-WAY MONUMENTATION CONSULTANT CONTRACT			PRELIMINARY ENGINEERING	FL Dept. of Transportation	A1-171
DT2506963	DISTRICTWIDE RIGHT-OF-WAY PUBLIC RECORDS SEARCH			PRELIMINARY ENGINEERING	FL Dept. of Transportation	A1-505
DT4316352	DISTRICTWIDE SAFETY PUSH BUTTON CONTRACT			SAFETY PROJECT	FL Dept. of Transportation	A1-227
DT4316351	DISTRICTWIDE SAFETY PUSH BUTTON PROJECTS PILOT PROGRAM			SAFETY PROJECT	FL Dept. of Transportation	A1-226
DT4324131	DISTRICTWIDE SCOPING UNIT TRAFFIC SAFETY REVIEWS			PD&E/EMO STUDY	FL Dept. of Transportation	A1-612

INDEX - 2023 TIP

TPO Proj. No.	FACILITY	From / Location	To / Location	TYPE OF WORK	RESPONSIBLE AGENCY	Page #
DT4324132	DISTRICTWIDE SCOPING UNIT TRAFFIC SAFETY REVIEWS			PD&E/EMO STUDY	FL Dept. of Transportation	A1-613
DT4324133	DISTRICTWIDE SCOPING UNIT TRAFFIC SAFETY REVIEWS			PD&E/EMO STUDY	FL Dept. of Transportation	A1-613
DT2507242	DISTRICTWIDE STRUCTURAL PROJECTS MINOR DESIGN CONSULTANTS			PRELIMINARY ENGINEERING	FL Dept. of Transportation	A1-513
DT2507243	DISTRICTWIDE STRUCTURAL PROJECTS MINOR DESIGN CONSULTANTS			PRELIMINARY ENGINEERING	FL Dept. of Transportation	A1-514
DT4109931	DISTRICTWIDE STRUCTURES DESIGN AND REVIEW CONSULTANT			PRELIMINARY ENGINEERING	FL Dept. of Transportation	A1-520
DT4109932	DISTRICTWIDE STRUCTURES DESIGN AND REVIEW CONSULTANT			PRELIMINARY ENGINEERING	FL Dept. of Transportation	A1-521
DT4109933	DISTRICTWIDE STRUCTURES DESIGN AND REVIEW CONSULTANT			PRELIMINARY ENGINEERING	FL Dept. of Transportation	A1-521
DT4482221	DISTRICTWIDE SYSTEMS PLANNING CONSULTANT SUPPORT			TRANSPORTATION PLANNING	FL Dept. of Transportation	A1-627
DT4482222	DISTRICTWIDE SYSTEMS PLANNING CONSULTANT SUPPORT			TRANSPORTATION PLANNING	FL Dept. of Transportation	A1-627
DT2506971	DISTRICTWIDE TITLE SEARCH			PRELIMINARY ENGINEERING	FL Dept. of Transportation	A1-116
DT2506972	DISTRICTWIDE TITLE SEARCH			PRELIMINARY ENGINEERING	FL Dept. of Transportation	A1-117
DT2506973	DISTRICTWIDE TITLE SEARCH			PRELIMINARY ENGINEERING	FL Dept. of Transportation	A1-117
DT2506974	DISTRICTWIDE TITLE SEARCH			PRELIMINARY ENGINEERING	FL Dept. of Transportation	A1-118
DT2506975	DISTRICTWIDE TITLE SEARCH			PRELIMINARY ENGINEERING	FL Dept. of Transportation	A1-118
DT2506976	DISTRICTWIDE TITLE SEARCH			PRELIMINARY ENGINEERING	FL Dept. of Transportation	A1-119
DT2506977	DISTRICTWIDE TITLE SEARCH			PRELIMINARY ENGINEERING	FL Dept. of Transportation	A1-119

INDEX - 2023 TIP

TPO Proj. No.	FACILITY	From / Location	To / Location	TYPE OF WORK	RESPONSIBLE AGENCY	Page #
DT2506978	DISTRICTWIDE TITLE SEARCH			PRELIMINARY ENGINEERING	FL Dept. of Transportation	A1-120
DT4352015	DISTRICTWIDE TRAFFIC ENGINEERING DATA COLLECTION CONTRACT			TRAFFIC CONTROL DEVICES/SYSTEM	FL Dept. of Transportation	A1-239
DT4355734	DISTRICTWIDE TRAFFIC ENGINEERING STUDIES & ENGINEERING REVIEWS			TRAFFIC ENGINEERING STUDY	FL Dept. of Transportation	A1-245
DT4355731	DISTRICTWIDE TRAFFIC ENGINEERING SUPPORT SERVICES			TRAFFIC ENGINEERING STUDY	FL Dept. of Transportation	A1-243
DT4460151	DISTRICTWIDE TRAFFIC ENGINEERING SUPPORT SERVICES			TRAFFIC CONTROL DEVICES/SYSTEM	FL Dept. of Transportation	A1-359
DT4460152	DISTRICTWIDE TRAFFIC ENGINEERING SUPPORT SERVICES			TRAFFIC CONTROL DEVICES/SYSTEM	FL Dept. of Transportation	A1-360
DT2506261	DISTRICTWIDE TRAFFIC OPERATIONS			TRAFFIC OPS IMPROVEMENT	FL Dept. of Transportation	A1-98
DT4095211	DISTRICTWIDE TRAFFIC OPERATIONS - CONSULTANT STUDIES			TRAFFIC OPS IMPROVEMENT	FL Dept. of Transportation	A1-144
DT2506292	DISTRICTWIDE TRAFFIC OPERATIONS - DESIGN CONSULTANT			TRAFFIC OPS IMPROVEMENT	FL Dept. of Transportation	A1-99
DT2506293	DISTRICTWIDE TRAFFIC OPERATIONS - DESIGN CONSULTANT			TRAFFIC OPS IMPROVEMENT	FL Dept. of Transportation	A1-99
DT2506294	DISTRICTWIDE TRAFFIC OPERATIONS - DESIGN CONSULTANT			TRAFFIC OPS IMPROVEMENT	FL Dept. of Transportation	A1-100
DT2506501	DISTRICTWIDE TRAFFIC OPERATIONS - OPERATIONAL STUDIES CONSULTANT			TRAFFIC ENGINEERING STUDY	FL Dept. of Transportation	A1-107
DT2506502	DISTRICTWIDE TRAFFIC OPERATIONS - OPERATIONAL STUDIES CONSULTANT			TRAFFIC ENGINEERING STUDY	FL Dept. of Transportation	A1-107
DT4316355	DISTRICTWIDE TRAFFIC OPERATIONS - PUSH BUTTON DESIGN CONSULT CONTINUING CONTRACT			TRAFFIC OPS IMPROVEMENT	FL Dept. of Transportation	A1-227
DT2506295	DISTRICTWIDE TRAFFIC OPERATIONS - PUSH BUTTON DESIGN CONSULTANT			TRAFFIC OPS IMPROVEMENT	FL Dept. of Transportation	A1-100
DT2506296	DISTRICTWIDE TRAFFIC OPERATIONS - PUSH BUTTON DESIGN CONSULTANT			TRAFFIC OPS IMPROVEMENT	FL Dept. of Transportation	A1-101

INDEX - 2023 TIP

TPO Proj. No.	FACILITY	From / Location	To / Location	TYPE OF WORK	RESPONSIBLE AGENCY	Page #
DT2506298	DISTRICTWIDE TRAFFIC OPERATIONS - PUSH BUTTON DESIGN CONSULTANT			TRAFFIC OPS IMPROVEMENT	FL Dept. of Transportation	A1-101
DT2506299	DISTRICTWIDE TRAFFIC OPERATIONS - PUSH BUTTON DESIGN CONSULTANT			TRAFFIC OPS IMPROVEMENT	FL Dept. of Transportation	A1-102
DT4480611	DISTRICTWIDE TRAFFIC OPERATIONS - PUSH BUTTON DESIGN CONSULTANT			TRAFFIC OPS IMPROVEMENT	FL Dept. of Transportation	A1-398
DT2506621	DISTRICTWIDE TRAFFIC OPERATIONS - SAFETY CONSULTANT STUDIES			TRAFFIC ENGINEERING STUDY	FL Dept. of Transportation	A1-110
DT2506622	DISTRICTWIDE TRAFFIC OPERATIONS - SAFETY CONSULTANT STUDIES			TRAFFIC ENGINEERING STUDY	FL Dept. of Transportation	A1-110
DT2497962	DISTRICTWIDE TRAFFIC OPERATIONS - SAFETY STUDIES CONSULTANT			SAFETY PROJECT	FL Dept. of Transportation	A1-89
DT2497963	DISTRICTWIDE TRAFFIC OPERATIONS - SAFETY STUDIES CONSULTANT			SAFETY PROJECT	FL Dept. of Transportation	A1-89
DT2497964	DISTRICTWIDE TRAFFIC OPERATIONS - SAFETY STUDIES CONSULTANT			SAFETY PROJECT	FL Dept. of Transportation	A1-90
DT2497966	DISTRICTWIDE TRAFFIC OPERATIONS - SAFETY STUDIES CONSULTANT			SAFETY PROJECT	FL Dept. of Transportation	A1-91
DT2497967	DISTRICTWIDE TRAFFIC OPERATIONS - SAFETY STUDIES CONSULTANT			SAFETY PROJECT	FL Dept. of Transportation	A1-91
DT2497968	DISTRICTWIDE TRAFFIC OPERATIONS - SAFETY STUDIES CONSULTANT			SAFETY PROJECT	FL Dept. of Transportation	A1-92
DT2506503	DISTRICTWIDE TRAFFIC OPERATIONS - SAFETY STUDIES CONSULTANT			TRAFFIC ENGINEERING STUDY	FL Dept. of Transportation	A1-108
DT2506505	DISTRICTWIDE TRAFFIC OPERATIONS - SAFETY STUDIES CONSULTANT			TRAFFIC ENGINEERING STUDY	FL Dept. of Transportation	A1-108
DT2506623	DISTRICTWIDE TRAFFIC OPERATIONS - SAFETY STUDIES CONSULTANT			TRAFFIC ENGINEERING STUDY	FL Dept. of Transportation	A1-111
DT2506624	DISTRICTWIDE TRAFFIC OPERATIONS - SAFETY STUDIES CONSULTANT			TRAFFIC ENGINEERING STUDY	FL Dept. of Transportation	A1-111
DT2506625	DISTRICTWIDE TRAFFIC OPERATIONS - SAFETY STUDIES CONSULTANT			TRAFFIC ENGINEERING STUDY	FL Dept. of Transportation	A1-112

INDEX - 2023 TIP

TPO Proj. No.	FACILITY	From / Location	To / Location	TYPE OF WORK	RESPONSIBLE AGENCY	Page #
DT4140522	DISTRICTWIDE TRAFFIC OPERATIONS - SAFETY STUDIES CONSULTANT			TRANSPORTATION STATISTICS	FL Dept. of Transportation	A1-154
DT4140523	DISTRICTWIDE TRAFFIC OPERATIONS - SAFETY STUDIES CONSULTANT			TRANSPORTATION STATISTICS	FL Dept. of Transportation	A1-154
DT4140524	DISTRICTWIDE TRAFFIC OPERATIONS - SAFETY STUDIES CONSULTANT			TRAFFIC OPS IMPROVEMENT	FL Dept. of Transportation	A1-155
DT4346641	DISTRICTWIDE TRAFFIC OPERATIONS - SAFETY STUDIES CONSULTANT			SAFETY PROJECT	FL Dept. of Transportation	A1-233
DT4346642	DISTRICTWIDE TRAFFIC OPERATIONS - SAFETY STUDIES CONSULTANT			SAFETY PROJECT	FL Dept. of Transportation	A1-233
DT4444381	DISTRICTWIDE TRAFFIC OPERATIONS - SAFETY STUDIES CONSULTANT			SAFETY PROJECT	FL Dept. of Transportation	A1-324
DT2506506	DISTRICTWIDE TRAFFIC OPERATIONS - SAFETY STUDIES CONSULTANT			TRAFFIC ENGINEERING STUDY	FL Dept. of Transportation	A1-109
DT4140521	DISTRICTWIDE TRAFFIC OPERATIONS - STUDIES			TRANSPORTATION STATISTICS	FL Dept. of Transportation	A1-153
DT2497262	DISTRICTWIDE TRAFFIC OPERATIONS - STUDIES CONSULTANT			TRANSPORTATION STATISTICS	FL Dept. of Transportation	A1-84
DT2497264	DISTRICTWIDE TRAFFIC OPERATIONS - STUDIES CONSULTANT			TRANSPORTATION STATISTICS	FL Dept. of Transportation	A1-85
DT2497267	DISTRICTWIDE TRAFFIC OPERATIONS - STUDIES CONSULTANT			TRANSPORTATION STATISTICS	FL Dept. of Transportation	A1-87
DT2497965	DISTRICTWIDE TRAFFIC OPERATIONS - STUDIES CONSULTANT			SAFETY PROJECT	FL Dept. of Transportation	A1-90
DT2497969	DISTRICTWIDE TRAFFIC OPERATIONS - STUDIES CONSULTANT			SAFETY PROJECT	FL Dept. of Transportation	A1-92
DT2500932	DISTRICTWIDE TRAFFIC OPERATIONS - STUDIES CONSULTANT			TRANSPORTATION STATISTICS	FL Dept. of Transportation	A1-96
DT2500933	DISTRICTWIDE TRAFFIC OPERATIONS - STUDIES CONSULTANT			CORRIDOR/SUBAREA PLANNING	FL Dept. of Transportation	A1-96
DT2500934	DISTRICTWIDE TRAFFIC OPERATIONS - STUDIES CONSULTANT			CORRIDOR/SUBAREA PLANNING	FL Dept. of Transportation	A1-97

INDEX - 2023 TIP

TPO Proj. No.	FACILITY	From / Location	To / Location	TYPE OF WORK	RESPONSIBLE AGENCY	Page #
DT4095212	DISTRICTWIDE TRAFFIC OPERATIONS - STUDIES CONSULTANT			TRAFFIC OPS IMPROVEMENT	FL Dept. of Transportation	A1-144
DT4095213	DISTRICTWIDE TRAFFIC OPERATIONS - STUDIES CONSULTANT			TRAFFIC OPS IMPROVEMENT	FL Dept. of Transportation	A1-145
DT4095214	DISTRICTWIDE TRAFFIC OPERATIONS - STUDIES CONSULTANT			TRAFFIC OPS IMPROVEMENT	FL Dept. of Transportation	A1-145
DT4095215	DISTRICTWIDE TRAFFIC OPERATIONS - STUDIES CONSULTANT			TRAFFIC OPS IMPROVEMENT	FL Dept. of Transportation	A1-146
DT4095216	DISTRICTWIDE TRAFFIC OPERATIONS - STUDIES CONSULTANT			TRAFFIC OPS IMPROVEMENT	FL Dept. of Transportation	A1-146
DT4095217	DISTRICTWIDE TRAFFIC OPERATIONS - STUDIES CONSULTANT			TRAFFIC OPS IMPROVEMENT	FL Dept. of Transportation	A1-147
DT4095218	DISTRICTWIDE TRAFFIC OPERATIONS - STUDIES CONSULTANT			TRAFFIC OPS IMPROVEMENT	FL Dept. of Transportation	A1-147
DT2497269	DISTRICTWIDE TRAFFIC OPERATIONS - STUDIES CONSULTANT			TRAFFIC ENGINEERING STUDY	FL Dept. of Transportation	A1-88
DT2500935	DISTRICTWIDE TRAFFIC OPERATIONS - STUDIES CONSULTANT			CORRIDOR/SUBAREA PLANNING	FL Dept. of Transportation	A1-97
DT4444371	DISTRICTWIDE TRAFFIC OPERATIONS - STUDIES CONSULTANT			SAFETY PROJECT	FL Dept. of Transportation	A1-323
DT4480841	DISTRICTWIDE TRAFFIC OPERATIONS - STUDIES CONSULTANT			TRAFFIC OPS IMPROVEMENT	FL Dept. of Transportation	A1-398
DT4147531	DISTRICTWIDE TRAFFIC STUDIES - FIU			TRAFFIC ENGINEERING STUDY	FL Dept. of Transportation	A1-525
DT4147533	DISTRICTWIDE TRAFFIC STUDIES - FIU			TRAFFIC ENGINEERING STUDY	FL Dept. of Transportation	A1-526
DT4147534	DISTRICTWIDE TRAFFIC STUDIES - FIU			TRAFFIC ENGINEERING STUDY	FL Dept. of Transportation	A1-527
DT4482301	DISTRICTWIDE TRANSIT CONSULTANT SERVICES			PTO STUDIES	FL Dept. of Transportation	A1-629
DT2520713	DISTRICTWIDE TRANSPORTATION STATISTICS CONSULTANT SUPPORT			TRANSPORTATION STATISTICS	FL Dept. of Transportation	A1-594

INDEX - 2023 TIP

TPO Proj. No.	FACILITY	From / Location	To / Location	TYPE OF WORK	RESPONSIBLE AGENCY	Page #
DT4081993	DISTRICTWIDE TRANSPORTATION STATISTICS CONSULTANT SUPPORT			TRANSPORTATION STATISTICS	FL Dept. of Transportation	A1-604
DT2521803	DISTRICTWIDE TRANSPORTATION SYSTEM PLANNING & STATISTICS SUPPORT			TRANSPORTATION STATISTICS	FL Dept. of Transportation	A1-597
DT2521804	DISTRICTWIDE TRANSPORTATION SYSTEM PLANNING & STATISTICS SUPPORT			TRANSPORTATION STATISTICS	FL Dept. of Transportation	A1-598
DT2507231	DISTRICTWIDE UTILITY COORDINATION / LOCATING SERVICES CONSULTANT			PRELIMINARY ENGINEERING	FL Dept. of Transportation	A1-508
DT2507233	DISTRICTWIDE UTILITY COORDINATION CONSULTANT			PRELIMINARY ENGINEERING	FL Dept. of Transportation	A1-509
DT2507236	DISTRICTWIDE UTILITY COORDINATION CONSULTANT			PRELIMINARY ENGINEERING	FL Dept. of Transportation	A1-511
DT2507237	DISTRICTWIDE UTILITY COORDINATION CONSULTANT			PRELIMINARY ENGINEERING	FL Dept. of Transportation	A1-511
DT2507232	DISTRICTWIDE UTILITY LOCATING SERVICES			PRELIMINARY ENGINEERING	FL Dept. of Transportation	A1-509
DT2507234	DISTRICTWIDE UTILITY LOCATING SERVICES			PRELIMINARY ENGINEERING	FL Dept. of Transportation	A1-510
DT2507235	DISTRICTWIDE UTILITY LOCATING SERVICES			PRELIMINARY ENGINEERING	FL Dept. of Transportation	A1-510
TA000105	Dolphin Station @ HEFT and NW 12th St			TRANSIT CENTER WITH PARK AND RIDE LOT	Miami-Dade Dept. of Transportation and Public Works (Transit)	A11-3
TP1907754	DOLPHIN TOLL PLAZA TUNNEL VENTILATION			PERIODIC MAINTENANCE	Florida's Turnpike	A2-1
PW1000014	Douglas Road & Ingraham Hwy	Intersection		Improvements: bike path	Miami-Dade Dept. of Transportation and Public Works	A16-7
PW0001203	Douglas Road and Ingraham Highway			Intersection improvement	Miami-Dade Dept. of Transportation and Public Works	A5-44
TAS3003135	DOWNTOWN INTERMODAL TERMINAL	Downtown Government Center	Downtown Government Center	Intermodal terminal	Miami-Dade Dept. of Transportation and Public Works (Transit)	A11-38
PW0001165	Downtown Miami (Micromobility Network)			Resurfacing	Miami-Dade Dept. of Transportation and Public Works	A5-35

INDEX - 2023 TIP

TPO Proj. No.	FACILITY	From / Location	To / Location	TYPE OF WORK	RESPONSIBLE AGENCY	Page #
DT4460521	DPTW - SMART TRAIL ALONG NW 12 ST			BIKE PATH/TRAIL	FL Dept. of Transportation	A1-568
DT4460561	DTPW - COMMODORE TRAIL MISSING LINK			BIKE PATH/TRAIL	FL Dept. of Transportation	A1-569
DT4467451	DTPW - COMPLETE STREETS PUSH BUTTON			MISCELLANEOUS CONSTRUCTION	FL Dept. of Transportation	A1-574
TA4424974	DTPW - FLEX FOR FTA SECTION 5307			TRANSIT IMPROVEMENT	Miami-Dade Dept. of Transportation and Public Works (Transit)	A1-64
TA4409241	DTPW - FTA SECTION 5307			CAPITAL FOR FIXED ROUTE	Miami-Dade Dept. of Transportation and Public Works (Transit)	A1-59
TA4409221	DTPW - FTA SECTION 5337			CAPITAL FOR FIXED ROUTE	Miami-Dade Dept. of Transportation and Public Works (Transit)	A1-52
TA4409231	DTPW - FTA SECTION 5339			CAPITAL FOR FIXED ROUTE	Miami-Dade Dept. of Transportation and Public Works (Transit)	A1-56
DT4438611	DTPW - GGF TO INDUSTRIAL PARK - BIKE-PED BRIDGE AND KISS-RIDE TERMINAL			BIKE PATH/TRAIL	FL Dept. of Transportation	A1-291
DT2516847	DTPW - GOLDEN GLADES MULTIMODAL TRANSIT FACILITY ITS COMPONENTS			PRELIMINARY ENGINEERING	FL Dept. of Transportation	A1-11
DT4460711	DTPW - HIGHLIGHTING BIKE LANES ON MULTILANE ROADS			BIKE LANE/SIDEWALK	FL Dept. of Transportation	A1-572
TA4449012	DTPW - OPERATING ASSISTANCE FOR ROUTES ON THE SOUTH DADE TRANSITWAY			OPERATING FOR FIXED ROUTE	Miami-Dade Dept. of Transportation and Public Works (Transit)	A1-68
TA000109	DTPW - SMART PLAN CORRIDORS T.R.I.P. CAPITAL EXPENDITURES			TRANSIT IMPROVEMENT	Miami-Dade Dept. of Transportation and Public Works (Transit)	A11-5
TA4449011	DTPW - SOUTH CORRIDOR BRT - FTA SEC 5309			TRANSIT IMPROVEMENT	Miami-Dade Dept. of Transportation and Public Works (Transit)	A1-68
TA4449013	DTPW - SOUTH DADE TRANSITWAY BUS RAPID TRANSIT SERVICE			OPERATING FOR FIXED ROUTE	Miami-Dade Dept. of Transportation and Public Works (Transit)	A1-69
PW000032	E/O SW 187 Ave	SW 192 Ave	US 1	Congestion Management	Miami-Dade Dept. of Transportation and Public Works	A16-5
PW000033	Engineering Administration			Administration	Miami-Dade Dept. of Transportation and Public Works	A5-28

INDEX - 2023 TIP

TPO Proj. No.	FACILITY	From / Location	To / Location	TYPE OF WORK	RESPONSIBLE AGENCY	Page #
PW000039	Engineering Administration			Administration	Miami-Dade Dept. of Transportation and Public Works	A5-55
PW000044	Engineering Administration			Administration	Miami-Dade Dept. of Transportation and Public Works	A5-88
PW000054	Engineering Administration			Administration	Miami-Dade Dept. of Transportation and Public Works	A5-117
PW000059	Engineering Administration			Administration	Miami-Dade Dept. of Transportation and Public Works	A5-140
PW000071	Engineering Administration			Administration	Miami-Dade Dept. of Transportation and Public Works	A5-168
PW000077	Engineering Administration			Administration	Miami-Dade Dept. of Transportation and Public Works	A5-94
PW000080	Engineering Administration			Administration	Miami-Dade Dept. of Transportation and Public Works	A5-149
PW000084	Engineering Administration			Administration	Miami-Dade Dept. of Transportation and Public Works	A5-154
SP641540	Federal Inspection Facility	Dante B. Fascell PORTMIAMI	PORTMIAMI	Federal Inspection Facility	Miami-Dade Seaport Department	A10-8
TA2020157	Flagler Corridor (SMART Plan)			Planning	Miami-Dade Dept. of Transportation and Public Works (Transit)	A11-13
TA14	Flagler MAX RTE 51 Operating Assistance	West Miami-Dade	Downtown	Urban Corridor Improvements	Miami-Dade Dept. of Transportation and Public Works (Transit)	A11-6
PW000118	Flagler Street Reconstruction			Roadway reconstruction	Miami-Dade Dept. of Transportation and Public Works	A4-5
DT4147532	FLORIDA INTERNATIONAL UNIVERSITY - SUNGUIDE TMC OPS SUPPORT			TRAFFIC ENGINEERING STUDY	FL Dept. of Transportation	A1-526
DT4346881	FLORIDA INTERNATIONAL UNIVERSITY - UNIVERSITY CITY PROSPERITY PROJECT ALONG SW			PEDESTRIAN/WILDLIFE OVERPASS	FL Dept. of Transportation	A1-235
PW0001193	Fontainebleau Boulevard and Park Drive			Intersection improvement	Miami-Dade Dept. of Transportation and Public Works	A5-17
PW0001106	Franjo Road	Old Cutler Road	SW 184 Street	Widen from 2 to 3 lanes	Miami-Dade Dept. of Transportation and Public Works	A5-119

INDEX - 2023 TIP

TPO Proj. No.	FACILITY	From / Location	To / Location	TYPE OF WORK	RESPONSIBLE AGENCY	Page #
DT4379471	FREIGHT VILLAGE ANALYSIS STUDY COUNTYWIDE			MODAL SYSTEMS PLANNING	FL Dept. of Transportation	A1-15
TA201926	FTA Section 5324 Emergency Relief Resilience Hurricane Irma			Emergency Relief	Miami-Dade Dept. of Transportation and Public Works (Transit)	A11-11
TAS3003996	FY 04 ENHANCEMENTS - EXPRESSWAY SIGN PANELS	Downtown Government Center	Downtown Government Center	OPERATIONAL SUPPORT PROGRAM	Miami-Dade Dept. of Transportation and Public Works (Transit)	A11-42
TAS3003997	FY 04 ENHANCEMENTS - FENCE INSTALLATION AT DOUGLAS ROAD STATION	Douglas Metrorail Station	Douglas Metrorail Station	OPERATIONAL SUPPORT PROGRAM	Miami-Dade Dept. of Transportation and Public Works (Transit)	A11-43
TAS3003998	FY 04 ENHANCEMENTS - SURVEY AT BUSWAY AND SW 98 STREET	Transitway and SW 98th St	Transitway and SW 98th St	OPERATIONAL SUPPORT PROGRAM	Miami-Dade Dept. of Transportation and Public Works (Transit)	A11-43
SP2000000131	Gantry Cranes			Gantry Cranes	Miami-Dade Seaport Department	A10-1
TAS3002114	GOLDEN GLADES BIKE AND PEDESTRIAN CONNECTOR SUNSHINE STATION	GOLDEN GLADES		CONSTRUCTION	Miami-Dade Dept. of Transportation and Public Works (Transit)	A11-31
TP4370532	GOLDEN GLADES INTERCHANGE BRIDGE REPLACEMENT (870038)			BRIDGE REPLACEMENT	Florida's Turnpike	A2-37
DT4283589	GOLDEN GLADES INTERCHANGE ENGINEERING SUPPORT			PRELIM ENG FOR FUTURE CAPACITY	FL Dept. of Transportation	A1-181
TP4370535	GOLDEN GLADES INTERCHANGE IMPROVEMENTS - SPUR			INTERCHANGE JUSTIFICA/MODIFICA	Florida's Turnpike	A2-40
TP4370531	GOLDEN GLADES INTERCHANGE IMPROVEMENTS (MAINLINE SPUR MP 0X)			INTERCHANGE - ADD LANES	Florida's Turnpike	A2-36
TP4233732	GOLDEN GLADES INTERCHANGE IMPROVEMENTS (MAINLINE SPUR MP 0X)			INTERCHANGE IMPROVEMENT	Florida's Turnpike	A2-18
DT4283584	GOLDEN GLADES INTERCHANGE VARIOUS RAMP IMPROVEMENTS			INTERCHANGE RAMP (NEW)	FL Dept. of Transportation	A1-179
DT2516846	GOLDEN GLADES MULTIMODAL TERMINAL			INTERMODAL HUB CAPACITY	FL Dept. of Transportation	A1-11
TP4233734	GOLDEN GLADES TRUCK TRAVEL CENTER			MODAL SYSTEMS PLANNING	Florida's Turnpike	A2-20
TP4459841	GOLDEN GLADES TRUCK TRAVEL CENTER			MODAL SYSTEMS PLANNING	Florida's Turnpike	A2-49

INDEX - 2023 TIP

TPO Proj. No.	FACILITY	From / Location	To / Location	TYPE OF WORK	RESPONSIBLE AGENCY	Page #
TAS3001005	GOVERNMENT CENTER STATION FIRE SUPPRESSION SYSTEM			SAFETY EQUIPMENT	Miami-Dade Dept. of Transportation and Public Works (Transit)	A11-26
PW0001314	Grand Avenue	US-1	Douglas Road	Resurfacing	Miami-Dade Dept. of Transportation and Public Works	A5-143
PW0001315	Grand Avenue	US-1	Douglas Road	Resurfacing	Miami-Dade Dept. of Transportation and Public Works	A5-36
TAS3001424	GREEN / ORANGE LINES AND PYD SWITCH MACHINE & CABLE REPLACEMENT			EQUIPMENT	Miami-Dade Dept. of Transportation and Public Works (Transit)	A11-31
PW0001263	Griffing Boulevard	NE 107 Street	NE 121 Street	Resurfacing	Miami-Dade Dept. of Transportation and Public Works	A5-36
PW000019	Guardrail Safety Improvements				Miami-Dade Dept. of Transportation and Public Works	A4-1
PW000764	Harriet Tubman Highway	NE 163 Street	NE 175 Street	Widen from 2 to 4 lanes	Miami-Dade Dept. of Transportation and Public Works	A5-62
TP4060964	HEFT (SR 821) - FT ALL ELECTRONIC TOLLING PHASE II (MP 19 - 26)			TOLL PLAZA	Florida's Turnpike	A2-5
TP4355434	HEFT (SR 821) - NW 106 ST	AT NW 112 AVE INTERSECTION IMPROVEMENTS		INTERSECTION IMPROVEMENT	Florida's Turnpike	A2-35
TP4150517	HEFT (SR 821) - SR 836 EXPRESS LANES DIRECT CONNECT RAMPS (MP 26)			INTERCHANGE IMPROVEMENT	Florida's Turnpike	A2-11
TP4372111	HEFT (SR 821) - SURFACE STREET IMPROVEMENTS	FROM HAINLIN MILLS	TO US 1 (MP 11-12)	INTERCHANGE JUSTIFICA/MODIFICA	Florida's Turnpike	A2-41
TP4311003	HEFT ROADSIDE IMPROVEMENTS	FROM MP 33.2	TO MP 40.15	GUARDRAIL	Florida's Turnpike	A2-26
DT4139748	HERBICIDE MIAMI-DADE COUNTY			PERIODIC MAINTENANCE	FL Dept. of Transportation	A1-435
DT4139749	HERBICIDE MIAMI-DADE COUNTY			PERIODIC MAINTENANCE	FL Dept. of Transportation	A1-436
DT4139744	HERBICIDE MIAMI-DADE COUNTYWIDE			PERIODIC MAINTENANCE	FL Dept. of Transportation	A1-434
DT4139745	HERBICIDE MIAMI-DADE COUNTYWIDE			PERIODIC MAINTENANCE	FL Dept. of Transportation	A1-435

INDEX - 2023 TIP

TPO Proj. No.	FACILITY	From / Location	To / Location	TYPE OF WORK	RESPONSIBLE AGENCY	Page #
DT4459371	HERBICIDE MIAMI-DADE COUNTYWIDE			PERIODIC MAINTENANCE	FL Dept. of Transportation	A1-461
DT4459372	HERBICIDE MIAMI-DADE COUNTYWIDE			PERIODIC MAINTENANCE	FL Dept. of Transportation	A1-461
DT4486571	HIALEAH / HIALEAH GARDENS BLVD	FROM NW 122 ST	TO NW 138 ST	PD&E/EMO STUDY	FL Dept. of Transportation	A1-400
PW0001236	Hialeah Gardens Boulevard	NW 122 Street	NW 138 Street	Resurfacing	Miami-Dade Dept. of Transportation and Public Works	A5-158
APN055A	Homestead General Aviation Airport (X51) Runway 18/36 Connectors Rehabilitation	Homestead General Aviation Airport		Rehabilitate Runway	Miami-Dade Aviation Dept	A9-5
APK027A	Homestead General Aviation Airport (X51) Runway 18/36 Pavement Rehabilitation	Homestead General Aviation Airport	Homestead General Aviation Airport	Runway: Rehab Runway	Miami-Dade Aviation Dept	A9-4
API111B	Homestead General Aviation Airport (X51) Security Project	Homestead General Aviation Airport		Security Enhancements (EDS)	Miami-Dade Aviation Dept	A9-4
DT4034872	HPF PROGRAM TRANSPORTATION PLANNING			TRANSPORTATION PLANNING	FL Dept. of Transportation	A1-599
DT4034881	HPR PROGRAM DATA COLLECTION ACTIVITIES			TRANSPORTATION STATISTICS	FL Dept. of Transportation	A1-600
DT4034891	HPR PROGRAM SYSTEMS PLANNING ACTIVITIES			TRANSPORTATION PLANNING	FL Dept. of Transportation	A1-600
DT4034871	HPR PROGRAM TRANSPORTATION PLANNING ACTIVITIES			TRANSPORTATION PLANNING	FL Dept. of Transportation	A1-598
DT4477451	I-195 EB/NW 36 ST OVER WESTSHORE WATERWAY BRIDGE 870376			BRIDGE-REPAIR/REHABILITATION	FL Dept. of Transportation	A1-384
DT4477441	I-195 WB RAMP TO NE 38 ST OVER WESTSHORE WATERWAY BRIDGE 870375			BRIDGE-REPAIR/REHABILITATION	FL Dept. of Transportation	A1-384
DT4362132	I-75 EXPRESS LANES FHP ENHANCED ENFORCEMENT			OTHER ITS	FL Dept. of Transportation	A1-255
DT4362102	I-75 EXPRESS LANES INCIDENT MANAGMENT ROAD RANGER SERVICE PATROLS			OTHER ITS	FL Dept. of Transportation	A1-253
DT4450236	I-75 EXPRESS LANES INCIDENT RESPONSE VEHICLE SERVICE			OTHER ITS	FL Dept. of Transportation	A1-335

INDEX - 2023 TIP

TPO Proj. No.	FACILITY	From / Location	To / Location	TYPE OF WORK	RESPONSIBLE AGENCY	Page #
DT4450235	I-75 EXPRESS LANES TOLLING & RAMP SIGNALING OPERATIONS			OTHER ITS	FL Dept. of Transportation	A1-334
DT4354121	I-75 EXPRESS TOLL OPERATIONS MIAMI-DADE COUNTY			TOLL COLLECTION	FL Dept. of Transportation	A1-241
DT4383145	I-75 TOLLING ITS FIELD EQUIPMENT ELECTRIC SERVICES			DYNAMIC MESSAGE SIGN	FL Dept. of Transportation	A1-265
DT4450251	I-95 EXPRESS LANES FHP ENHANCED ENFORCEMENT			OTHER ITS	FL Dept. of Transportation	A1-335
DT4346762	I-95 EXPRESS LANES INCIDENT MANAGEMENT ROAD RANGER SERVICE PATROLS			OTHER ITS	FL Dept. of Transportation	A1-234
DT4450232	I-95 EXPRESS LANES INCIDENT RESPONSE VEHICLE SERVICES			OTHER ITS	FL Dept. of Transportation	A1-333
DT4450231	I-95 EXPRESS LANES TOLLING & RAMP SIGNALING OPERATIONS			OTHER ITS	FL Dept. of Transportation	A1-332
DT4249331	I-95 EXPRESS TOLL OPERATIONS DADE COUNTY			TOLL COLLECTION	FL Dept. of Transportation	A1-174
DT4383143	I-95 TOLLING FIELD EQUIPMENT ELECTRIC SERVICES			DYNAMIC MESSAGE SIGN	FL Dept. of Transportation	A1-264
DT4494471	IMPLEMENTATION OF THE FLORIDA CITY HUB MOBILITY STUDY			PEDESTRIAN SAFETY IMPROVEMENT	FL Dept. of Transportation	A1-586
SP644010	Infrastructure Improvements - Cargo Gate Modifications	Dante B. Fascell PORTMIAMI		Infrastructure Improvements - Cargo Gate Modifications	Miami-Dade Seaport Department	A10-9
SP2000000028	Infrastructure Improvements - Channel Modifications				Miami-Dade Seaport Department	A10-1
SP2000001290	Infrastructure Improvements - Cruise Campus				Miami-Dade Seaport Department	A10-4
SP2000001675	Infrastructure Improvements - Electrification and Shore Power Program				Miami-Dade Seaport Department	A10-7
SP645430	Infrastructure Improvements - Portwide	Dante B. Fascell PORTMIAMI	Various locations	Infrastructure Improvements - Portwide	Miami-Dade Seaport Department	A10-10
SP647150	Infrastructure Improvements - South Florida Container Terminal			Infrastructure Improvements - South Florida Container Terminal	Miami-Dade Seaport Department	A10-10

INDEX - 2023 TIP

TPO Proj. No.	FACILITY	From / Location	To / Location	TYPE OF WORK	RESPONSIBLE AGENCY	Page #
SP644300	Infrastructure Improvements -North Bulkhead Rehabilitation	Dante B. Fascell PORTMIAMI	North Channel	Infrastructure Improvements - North Bulkhead Rehabilitation	Miami-Dade Seaport Department	A10-9
SP2000001342	Infrastructure Improvements -North Cruise Blvd. Extension				Miami-Dade Seaport Department	A10-5
SP2000001344	Infrastructure Improvements -Passenger Boarding Bridges				Miami-Dade Seaport Department	A10-6
SP646300	Infrastructure Improvements -South Bulkhead - Rehabilitation	Dante B. Fascell PORTMIAMI	South Channel	Infrastructure Improvements - South Bulkhead - Rehabilitation	Miami-Dade Seaport Department	A10-10
SP647720	Infrastructure Improvements -Water and Sewer Upgrades	Dante B. Fascell PORTMIAMI	Various locations	Infrastructure Improvements - Water and Sewer Upgrades	Miami-Dade Seaport Department	A10-11
PW0001272	Ingraham Highway	SW 42 Avenue	SW 37 Avenue	Resurfacing	Miami-Dade Dept. of Transportation and Public Works	A5-144
SP2000001418	Inspection and Fumigation Facility				Miami-Dade Seaport Department	A10-6
PW2022003	Intersection improvement at NW 191 Street and NW 52 Avenue	NW 191 Street	NW 52 Avenue	Intersection improvement	Miami-Dade Dept. of Transportation and Public Works	A5-83
DT2501152	ITS DISTRICTWIDE TECHNICAL SUPPORT & PUBLIC INVOLVEMENT			TECHNICAL ASSISTANCE	FL Dept. of Transportation	A1-470
DT4302911	ITS EQUIPMENT REPLACEMENT - CONSULTANTS / GRANTS			ITS COMMUNICATION SYSTEM	FL Dept. of Transportation	A1-207
DT4302912	ITS EQUIPMENT REPLACEMENT - CONSULTANTS / GRANTS			ITS COMMUNICATION SYSTEM	FL Dept. of Transportation	A1-207
DT4302913	ITS EQUIPMENT REPLACEMENT - CONSULTANTS / GRANTS			ITS COMMUNICATION SYSTEM	FL Dept. of Transportation	A1-208
DT4302914	ITS EQUIPMENT REPLACEMENT - CONSULTANTS / GRANTS			ITS COMMUNICATION SYSTEM	FL Dept. of Transportation	A1-208
DT4302915	ITS EQUIPMENT REPLACEMENT - CONSULTANTS / GRANTS			ITS COMMUNICATION SYSTEM	FL Dept. of Transportation	A1-209
DT4302916	ITS EQUIPMENT REPLACEMENT - CONSULTANTS / GRANTS			ITS COMMUNICATION SYSTEM	FL Dept. of Transportation	A1-209
DT4302917	ITS EQUIPMENT REPLACEMENT - CONSULTANTS / GRANTS			ITS COMMUNICATION SYSTEM	FL Dept. of Transportation	A1-210

INDEX - 2023 TIP

TPO Proj. No.	FACILITY	From / Location	To / Location	TYPE OF WORK	RESPONSIBLE AGENCY	Page #
DT4177402	ITS EQUIPMENT REPLACEMENT - CONSULTANTS / GRANTS			ITS COMMUNICATION SYSTEM	FL Dept. of Transportation	A1-533
DT4177405	ITS EQUIPMENT REPLACEMENT - CONSULTANTS / GRANTS			ITS COMMUNICATION SYSTEM	FL Dept. of Transportation	A1-535
DT4177406	ITS EQUIPMENT REPLACEMENT - CONSULTANTS / GRANTS			ITS COMMUNICATION SYSTEM	FL Dept. of Transportation	A1-535
DT4177407	ITS EQUIPMENT REPLACEMENT - CONSULTANTS / GRANTS			ITS COMMUNICATION SYSTEM	FL Dept. of Transportation	A1-536
DT4177408	ITS EQUIPMENT REPLACEMENT - CONSULTANTS / GRANTS			ITS COMMUNICATION SYSTEM	FL Dept. of Transportation	A1-536
DT4177409	ITS EQUIPMENT REPLACEMENT - CONSULTANTS / GRANTS			ITS COMMUNICATION SYSTEM	FL Dept. of Transportation	A1-537
DT4302918	ITS EQUIPMENT REPLACEMENT - CONSULTANTS / GRANTS			ITS COMMUNICATION SYSTEM	FL Dept. of Transportation	A1-211
DT4302919	ITS EQUIPMENT REPLACEMENT - CONSULTANTS / GRANTS			ITS COMMUNICATION SYSTEM	FL Dept. of Transportation	A1-211
DT4480311	ITS EQUIPMENT REPLACEMENT - CONSULTANTS / GRANTS			ITS COMMUNICATION SYSTEM	FL Dept. of Transportation	A1-396
DT4383141	ITS FIELD EQUIPMENT COMMUNICATIONS SERVICES			DYNAMIC MESSAGE SIGN	FL Dept. of Transportation	A1-263
DT4383142	ITS FIELD EQUIPMENT ELECTRIC SERVICES			DYNAMIC MESSAGE SIGN	FL Dept. of Transportation	A1-263
DT2501155	ITS OPERATIONS CONSULTANT CONTRACT			TRAFFIC MANAGEMENT CENTERS	FL Dept. of Transportation	A1-471
DT4346651	ITS OPERATIONS CONSULTANTS			TRAFFIC MANAGEMENT CENTERS	FL Dept. of Transportation	A1-550
DT4177401	ITS OPERATIONS CONSULTANTS / GRANTS			TRAFFIC MANAGEMENT CENTERS	FL Dept. of Transportation	A1-533
DT4335341	ITS OPERATIONS HARDWARE / SOFTWARE AND REPLACEMENT EQUIPMENT			TRAFFIC MANAGEMENT CENTERS	FL Dept. of Transportation	A1-232
DT4177403	ITS OPERATIONS HARDWARE / SOFTWARE AND REPLACEMENT EQUIPMENT			TRAFFIC MANAGEMENT CENTERS	FL Dept. of Transportation	A1-534

INDEX - 2023 TIP

TPO Proj. No.	FACILITY	From / Location	To / Location	TYPE OF WORK	RESPONSIBLE AGENCY	Page #
DT4419402	ITS PROGRAM AVL MONITORING SYSTEM TO MANAGE D6 INCIDENT MGMT FLEET			OTHER ITS	FL Dept. of Transportation	A1-287
DT4419401	ITS PROGRAM AVL SYSTEM TO MANAGE D6 INCIDENT MANAGMENT FLEET			OTHER ITS	FL Dept. of Transportation	A1-286
DT2501153	ITS PROGRAM OPERATIONS CONSULTANT CONTRACTS			TRAFFIC MANAGEMENT CENTERS	FL Dept. of Transportation	A1-470
DT2501151	ITS TECHNICAL CONSULTANT			TECHNICAL ASSISTANCE	FL Dept. of Transportation	A1-469
DT2501154	ITS TECHNICAL CONSULTANT			TECHNICAL ASSISTANCE	FL Dept. of Transportation	A1-471
DT2501157	ITS TECHNICAL CONSULTANT SERVICES			TRAFFIC OPS IMPROVEMENT	FL Dept. of Transportation	A1-472
PW1000009	Kendale Blvd & Killian Parkway	Intersection		Realignment: intersection	Miami-Dade Dept. of Transportation and Public Works	A16-6
TA12	Kendall Corridor (RT 288)	West Kendall Transit Terminal	Dadeland North Metrorail Station	Urban Corridor Improvements	Miami-Dade Dept. of Transportation and Public Works (Transit)	A11-6
TA2020156	Kendall Corridor (SMART Plan)			Planning	Miami-Dade Dept. of Transportation and Public Works (Transit)	A11-12
PS0000117A	Kendall Drive/SW 88 Street	SW 167 Avenue	SW 162 Avenue	Widen to 6 lanes	Private Sector	A8-4
TA0000054	Kendall Park-and Ride Facility	SW 127 Ave/ SW 88 St (Kendall)		Construction of 183 Parking spaces in the Park & Ride Facility	Miami-Dade Dept. of Transportation and Public Works (Transit)	A11-21
APPFL0009079	Kendall Tamiami Executive Airport Taxiway D Connector Rehabilitation - RIM 04	Kendall-Tamiami Executive Airport (TMB)		Extend Taxiway (Standards) and Rehabilitation	Miami-Dade Aviation Dept	A9-8
TP4150513	LANDSCAPING FOR HEFT WIDEN	FROM S OF KILLIAN PKWY	TO N OF SW72 ST	LANDSCAPING	Florida's Turnpike	A2-8
TP4150516	LANDSCAPING FOR HEFT WIDENING	FROM BIRD RD	TO SR 836	LANDSCAPING	Florida's Turnpike	A2-10
TP4271463	LANDSCAPING FOR HEFT WIDENING	FROM NORTH OF SW 72 ST	TO BIRD RD	LANDSCAPING	Florida's Turnpike	A2-23
TP4150519	LANDSCAPING FOR SW 8 ST / HEFT INTERCHANGE			LANDSCAPING	Florida's Turnpike	A2-12

INDEX - 2023 TIP

TPO Proj. No.	FACILITY	From / Location	To / Location	TYPE OF WORK	RESPONSIBLE AGENCY	Page #
TP4060962	LANDSCAPING HEFT	FROM NORTH OF EUREKA	TO SOUTH OF KILLIAN PKWY	LANDSCAPING	Florida's Turnpike	A2-4
TP4154882	LANDSCAPING OF HEFT WIDENING	FROM SW 216TH ST	TO N OF EUREKA DR	LANDSCAPING	Florida's Turnpike	A2-14
TP4233724	LANDSCAPING OF WIDEN HEFT	FROM SW 288TH ST	TO SW 216TH ST, MP 5 TO MP 11	LANDSCAPING	Florida's Turnpike	A2-17
TR0403	LCD Monitors at MiamiCentral Station	MiamiCentral Station		Capital	So. Florida Regional Transportation Authority	A12-2
PW0001096	Le Jeune Road and Poinciana Avenue			Traffic signal	Miami-Dade Dept. of Transportation and Public Works	A5-148
DT4488291	LIGHTING IMPROVEMENTS	AT VARIOUS LOCATIONS		LIGHTING	FL Dept. of Transportation	A1-401
PW000106	Local Grant Match for TPO				Miami-Dade Dept. of Transportation and Public Works	A4-3
PW000963	Ludlam Bikepath	Dadeland North	NW 7 Street	Bikepath	Miami-Dade Dept. of Transportation and Public Works	A5-5
PW000964	Ludlam Bikepath	Dadeland North	NW 7 Street	Bikepath	Miami-Dade Dept. of Transportation and Public Works	A5-32
DT4166601	LUDLAM TRAIL			BIKE PATH/TRAIL	FL Dept. of Transportation	A1-529
DT4442361	LUDLAM TRAIL	FROM SW 80 ST	TO 400' NORTH OF NW 7TH ST	PD&E/EMO STUDY	FL Dept. of Transportation	A1-562
PR0000001	Ludlam Trail Bikepath	Dadeland North	NW 7th St	BIKEPATH	Miami-Dade County Parks, Recreation & Open Spaces Dept	A19-1
DT4166606	LUDLAM TRAIL CORRIDOR SEGMENT B PHASE 1			BIKE PATH/TRAIL	FL Dept. of Transportation	A1-531
DT4166609	LUDLAM TRAIL WEST FLAGLER STREET TRAIL OVERPASS			PEDESTRIAN/WILDLIFE OVERPASS	FL Dept. of Transportation	A1-532
DT4105731	M.E.I. MAINT / PERMIT INSPECTIONS			INSPECT CONSTRUCTION PROJS.	FL Dept. of Transportation	A1-432
DT4105732	M.E.I. MAINT / PERMIT INSPECTIONS			INSPECT CONSTRUCTION PROJS.	FL Dept. of Transportation	A1-433

INDEX - 2023 TIP

TPO Proj. No.	FACILITY	From / Location	To / Location	TYPE OF WORK	RESPONSIBLE AGENCY	Page #
DT4105733	M.E.I. MAINT / PERMIT INSPECTIONS			INSPECT CONSTRUCTION PROJS.	FL Dept. of Transportation	A1-433
PW000023	Maintenance of Roads and Bridges				Miami-Dade Dept. of Transportation and Public Works	A4-2
TA0000022	MAJOR MID-LIFE REHABILITATION OF ALL RAIL VEHICLES	Lehman Center		Replacement of existing rail cars	Miami-Dade Dept. of Transportation and Public Works (Transit)	A11-16
DT4105682	MAST ARM INSPECTIONS DISTRICTWIDE			BRIDGE OPERATIONS	FL Dept. of Transportation	A1-429
PW000724	Mast Arm Upgrades			Mast arm upgrades	Miami-Dade Dept. of Transportation and Public Works	A5-138
PW000795	Mast Arm Upgrades			Mast arm upgrades	Miami-Dade Dept. of Transportation and Public Works	A5-167
PW000799	Mast Arm Upgrades			Mast arm upgrades	Miami-Dade Dept. of Transportation and Public Works	A5-153
PW000801	Mast Arm Upgrades			Mast arm upgrades	Miami-Dade Dept. of Transportation and Public Works	A5-148
PW000820	Mast Arm Upgrades			Mast arm upgrades	Miami-Dade Dept. of Transportation and Public Works	A5-87
PW000843	Mast Arm Upgrades			Mast arm upgrades	Miami-Dade Dept. of Transportation and Public Works	A5-116
PW000863	Mast Arm Upgrades			Mast arm upgrades	Miami-Dade Dept. of Transportation and Public Works	A5-26
PW000871	Mast Arm Upgrades			Mast arm upgrades	Miami-Dade Dept. of Transportation and Public Works	A5-54
PW000908	Mast Arm Upgrades			Mast Arm Upgrades	Miami-Dade Dept. of Transportation and Public Works	A5-93
PW1000013	Maynada Bump Bridge			Improvements: safety	Miami-Dade Dept. of Transportation and Public Works	A16-7
DT4408421	MDPROS - BLACK CREEK TRAIL SEGMENT B PHASE II			BIKE PATH/TRAIL	FL Dept. of Transportation	A1-276
DT4460591	MDPROS - LUDLAM TRAIL ACCESS & TRAILHEAD IMPROVMNTS	AT A.D BARNES PARK		PEDESTRIAN/WILDLIFE OVERPASS	FL Dept. of Transportation	A1-570

INDEX - 2023 TIP

TPO Proj. No.	FACILITY	From / Location	To / Location	TYPE OF WORK	RESPONSIBLE AGENCY	Page #
DT4479671	MDPROS - LUDLAM TRAIL BRIDGE OVERPASS	AT SW 40 ST (BIRD ROAD)		PEDESTRIAN/WILDLIFE OVERPASS	FL Dept. of Transportation	A1-395
DT4460691	MDPROS - SNAKE CREEK TRAIL ACCESS AND PATH IMPROVEMENTS			BIKE PATH/TRAIL	FL Dept. of Transportation	A1-571
TA4329341	MDT - 95 EXPRESS DADE / BROWARD CIVIC CENTER			URBAN CORRIDOR IMPROVEMENTS	Miami-Dade Dept. of Transportation and Public Works (Transit)	A1-43
TA4204625	MDT - 95 EXPRESS DADE BROWARD EXPRESS (MIAMI CBD)			URBAN CORRIDOR IMPROVEMENTS	Miami-Dade Dept. of Transportation and Public Works (Transit)	A1-34
TA23	MDT - 95 EXPRESS DADE/BROWARD CIVIC CENTER			URBAN CORRIDOR IMPROVEMENTS	Miami-Dade Dept. of Transportation and Public Works (Transit)	A11-16
TA4241472	MDT - ADDITIONAL ELEVATORS	AT DADELAND NORTH METRORAIL STATION		INTERMODAL HUB CAPACITY	Miami-Dade Dept. of Transportation and Public Works (Transit)	A1-6
TA000104	MDT - BUS AND BUS FACILITIES			CAPITAL FOR FIXED ROUTE	Miami-Dade Dept. of Transportation and Public Works (Transit)	A11-3
TA000106	MDT - BUS PURCHASE			PURCHASE VEHICLES/EQUIPMENT	Miami-Dade Dept. of Transportation and Public Works (Transit)	A11-4
TA4180512	MDT - DADE / MONROE EXPRESS	FROM FLORIDA CITY	TO MARATHON (MM 50)	COMMUTER TRANS. ASSISTANCE	Miami-Dade Dept. of Transportation and Public Works (Transit)	A1-27
TA000100	MDT - DADE / MONROE EXPRESS BUS ROUTE	FROM FLORIDA CITY	TO MARATHON (MM 50.0)	COMMUTER TRANS ASSISTANCE	Miami-Dade Dept. of Transportation and Public Works (Transit)	A11-1
TA4180513	MDT - DADE / MONROE EXPRESS BUS ROUTE	FROM FLORIDA CITY	TO MARATHON (MM 50)	COMMUTER TRANS. ASSISTANCE	Miami-Dade Dept. of Transportation and Public Works (Transit)	A1-28
TA4180514	MDT - DADE / MONROE EXPRESS BUS SERVICE			COMMUTER TRANS. ASSISTANCE	Miami-Dade Dept. of Transportation and Public Works (Transit)	A1-28
TA4309532	MDT - FLAGLER MAX (ROUTE 51)	FROM WEST MIAMI-DADE	TO DOWNTOWN	URBAN CORRIDOR IMPROVEMENTS	Miami-Dade Dept. of Transportation and Public Works (Transit)	A1-42
TA4309533	MDT - FLAGLER MAX (ROUTE 51)	FROM WEST MIAMI-DADE	TO DOWNTOWN	URBAN CORRIDOR IMPROVEMENTS	Miami-Dade Dept. of Transportation and Public Works (Transit)	A1-43
TA4309531	MDT - FLAGLER MAX (ROUTE 51) OPERATING ASSISTANCE	FROM W MIAMI-DADE	TO DOWNTOWN	URBAN CORRIDOR IMPROVEMENTS	Miami-Dade Dept. of Transportation and Public Works (Transit)	A1-42
TA4051333	MDT - FTA SEC 5307 METRORAIL & METROMOVER GUIDEWAY BRIDGE INSPECTIONS			FIXED GUIDEWAY IMPROVEMENTS	Miami-Dade Dept. of Transportation and Public Works (Transit)	A1-26

INDEX - 2023 TIP

TPO Proj. No.	FACILITY	From / Location	To / Location	TYPE OF WORK	RESPONSIBLE AGENCY	Page #
TA4051334	MDT - FTA SEC 5307 METRORAIL & METROMOVER GUIDEWAY BRIDGE INSPECTIONS			FIXED GUIDEWAY IMPROVEMENTS	Miami-Dade Dept. of Transportation and Public Works (Transit)	A1-26
TA4204621	MDT - I-95 DADE BROWARD EXPRESS			URBAN CORRIDOR IMPROVEMENTS	Miami-Dade Dept. of Transportation and Public Works (Transit)	A1-32
TA4225292	MDT - KENDALL CRUISER	FROM DADELAND NORTH STATION	TO SW 162 AVE	URBAN CORRIDOR IMPROVEMENTS	Miami-Dade Dept. of Transportation and Public Works (Transit)	A1-40
TA4225293	MDT - KENDALL CRUISER (ROUTE 288)	FROM DADELAND NORTH	TO SW 162 AVE	URBAN CORRIDOR IMPROVEMENTS	Miami-Dade Dept. of Transportation and Public Works (Transit)	A1-40
TA4225294	MDT - KENDALL CRUISER (ROUTE 288)	FROM DADELAND NORTH	TO SW 162 AVE	URBAN CORRIDOR IMPROVEMENTS	Miami-Dade Dept. of Transportation and Public Works (Transit)	A1-41
TA4225295	MDT - KENDALL CRUISER (ROUTE 288)	FROM DADELAND NORTH	TO SW 162 AVE	URBAN CORRIDOR IMPROVEMENTS	Miami-Dade Dept. of Transportation and Public Works (Transit)	A1-41
TA4225291	MDT - KENDALL DR ENHANCED BUS SERVICE	FROM DADELAND N	TO SW 167 AVE	TRANSIT SERVICE DEMONSTRATION	Miami-Dade Dept. of Transportation and Public Works (Transit)	A1-39
TA000107	MDT - PARKING COUNTERS AT METRORAIL PARKING GARAGES	AT METRORAIL PARKING GARAGES		PARK AND RIDE LOTS	Miami-Dade Dept. of Transportation and Public Works (Transit)	A11-4
TA000102	MDT - SR 836 EBS PANTHER STATION @ FIU (SEC 5307)			CAPITAL FOR FIXED ROUTE	Miami-Dade Dept. of Transportation and Public Works (Transit)	A11-2
TA000101	MDT - SR 836 EBS PARK AND RIDE LOT	AT SW 8 ST AND SW 147 AVE		PARK AND RIDE LOTS	Miami-Dade Dept. of Transportation and Public Works (Transit)	A11-1
TA4310772	MDT - SR 836 EBS PARK AND RIDE LOT	AT SW 8 ST & SW 147 AVE		PARK AND RIDE LOTS	FL Dept. of Transportation	A1-14
TA21	MDT - SR 836 EXPRESS BUS SERVICE (BUS PURCHASE)			CAPITAL FOR FIXED ROUTE	Miami-Dade Dept. of Transportation and Public Works (Transit)	A11-15
TA4367041	MDT - STATE TRANSIT BLOCK GRANT			OPERATING FOR FIXED ROUTE	Miami-Dade Dept. of Transportation and Public Works (Transit)	A1-47
TA4367042	MDT - STATE TRANSIT BLOCK GRANT			OPERATING FOR FIXED ROUTE	Miami-Dade Dept. of Transportation and Public Works (Transit)	A1-48
TA4367043	MDT - STATE TRANSIT BLOCK GRANT			OPERATING FOR FIXED ROUTE	Miami-Dade Dept. of Transportation and Public Works (Transit)	A1-48
TA4367044	MDT - STATE TRANSIT BLOCK GRANT			OPERATING FOR FIXED ROUTE	Miami-Dade Dept. of Transportation and Public Works (Transit)	A1-49

INDEX - 2023 TIP

TPO Proj. No.	FACILITY	From / Location	To / Location	TYPE OF WORK	RESPONSIBLE AGENCY	Page #
TA4367045	MDT - STATE TRANSIT BLOCK GRANT			OPERATING FOR FIXED ROUTE	Miami-Dade Dept. of Transportation and Public Works (Transit)	A1-49
TA4367046	MDT - STATE TRANSIT BLOCK GRANT			OPERATING FOR FIXED ROUTE	Miami-Dade Dept. of Transportation and Public Works (Transit)	A1-50
TA4367047	MDT - STATE TRANSIT BLOCK GRANT			OPERATING FOR FIXED ROUTE	Miami-Dade Dept. of Transportation and Public Works (Transit)	A1-50
TA0000040	MDT- 95 EXPRESS DADE / BROWARD EXPRESS MIAMI CBD			URBAN CORRIDOR IMPROVEMENTS	Miami-Dade Dept. of Transportation and Public Works (Transit)	A11-20
TA18	MDT ADDITIONAL ELEVATORS @ Dadeland North Metrorail Station	Dadeland North Metrorail Station		Construction of additional passenger amenities	Miami-Dade Dept. of Transportation and Public Works (Transit)	A11-7
TA4180511	MDTA - DADE-MONROE EXPRESS	FROM FLORIDA CITY	TO MARATHON (MM 50)	COMMUTER TRANS. ASSISTANCE	Miami-Dade Dept. of Transportation and Public Works (Transit)	A1-27
TA4204622	MDTA - I-95 EXPRESS DOWNTOWN MIAMI ALONG I-95 TO SHERIDAN ST & BROWARD BLVD			URBAN CORRIDOR IMPROVEMENTS	Miami-Dade Dept. of Transportation and Public Works (Transit)	A1-32
TA4204603	MDT-PARK & RIDE LOT	AT S. MIAMI-DADE BUSWAY/QUAIL ROOST & EUREKA DR.		PARK AND RIDE LOTS	Miami-Dade Dept. of Transportation and Public Works (Transit)	A1-31
TA0000039	MDT-S MIA DADE TRANSITWAY Routes Operating - OPS ASST DADELAND TO FL CITY			URBAN CORRIDOR IMPROVEMENTS	Miami-Dade Dept. of Transportation and Public Works (Transit)	A11-19
MU000048	Medley Freight Hub Streetlight and local roadway Improvements			Improve the local infrastructure to and from businesses in the Medley area-Pavement, turning	Municipalities	A16-2
MU000053	Medley Gateway Establishment			Provide business and wayfinding signing, including a Medley area business inventory	Municipalities	A16-2
DT4494511	MERIDIAN AVENUE SHARED - USE PATH			BIKE PATH/TRAIL	FL Dept. of Transportation	A1-587
TA0000076	Metromover Brickell Loop Extension Guideway Painting	Metromover Brickell Extension	Metromover Brickell Extension	Paint	Miami-Dade Dept. of Transportation and Public Works (Transit)	A11-23
TA0000093	METROMOVER COMPREHENSIVE WAYSIDE OVERHAUL - Track & Guideway Rehabilitation	Various		Rehabilitate Guideway	Miami-Dade Dept. of Transportation and Public Works (Transit)	A11-24
TAMDT290	Metromover Escalator Replacement and Elevator Refurbishment	Metromover Stations	Metromover Stations		Miami-Dade Dept. of Transportation and Public Works (Transit)	A11-25
TAS3003575	METROMOVER GUIDEWAY STRUCTURAL SUPERSTRUCTURE RETROFIT	Downtown Government Center	50 NE 15TH ST		Miami-Dade Dept. of Transportation and Public Works (Transit)	A11-39

INDEX - 2023 TIP

TPO Proj. No.	FACILITY	From / Location	To / Location	TYPE OF WORK	RESPONSIBLE AGENCY	Page #
TAS3002476	METROMOVER VEHICLE MIDLIFE OVERHAUL			VEHICLE MAINTENANCE	Miami-Dade Dept. of Transportation and Public Works (Transit)	A11-33
DT2520941	METROPOLITAN PLANNING ORGANIZATION (MPO) SUPPORT			MODAL SYSTEMS PLANNING	FL Dept. of Transportation	A1-595
TA11	METRORAIL - TRACK AND GUIDEWAY PROJECTS			MAINTENANCE	Miami-Dade Dept. of Transportation and Public Works (Transit)	A11-5
TA0000034	Metrorail and Metromover Fixed Guideway Bridge Inspection			Maintenance	Miami-Dade Dept. of Transportation and Public Works (Transit)	A11-19
TA0000078	Metrorail Escalators Replacement and Elevators Refurbishment	Systemwide	Systemwide	Procurement and Installation	Miami-Dade Dept. of Transportation and Public Works (Transit)	A11-23
TAS3001036	METRORAIL FIBER OPTIC REPAIR AND CAPACITY AUGMENTATION			EQUIPMENT	Miami-Dade Dept. of Transportation and Public Works (Transit)	A11-29
TAS30000139	METRORAIL STATIONS REFURBISHMENT			STATION RENEWAL	Miami-Dade Dept. of Transportation and Public Works (Transit)	A11-26
APP250A	MIA Airport Operations and Communications Center (AOCC)	Miami International Airport, North Terminal, 3rd Floor	Miami International Airport, 3rd Floor	Security Enhancements (EDS) / New AOC	Miami-Dade Aviation Dept	A9-6
APX035A	MIA Bldg 702 New Cargo Apron & Airside Improvements (Conversion&Hardstand) Ph1	Western Cargo Area/NW 22nd Str. to the South	NW 25 Street to the North	Construct Apron & Airside Improvements	Miami-Dade Aviation Dept	A9-14
APV095A	MIA Bldg. 719 Cargo Clearance Center Facility (CCCCF) Demolition and Replacement	MIA West Cargo Area, Bldg. 719 CCCC	NE Corner of N.W. 25 Street and 67 Ave	Replace Building	Miami-Dade Aviation Dept	A9-12
APT021A	MIA Cc D A380 Modifications	MIA Gate D1	MIA Concourse D	Gates Modifications	Miami-Dade Aviation Dept	A9-9
APK152A	MIA Cc H Headhouse Internationalization Gates H11, H14, H15 & H17	Miami International Airport	Concourse H Gates	Upgrade Terminal Building / Gates Security	Miami-Dade Aviation Dept	A9-5
APP253A	MIA Central Base Apron and Utilities Modification and Expansion Phases 1 & 2	Miami International Airport	Central Base Apron	Rehabilitate Pavement / Expand Apron	Miami-Dade Aviation Dept	A9-6
APX079A	MIA Concourse "G" Demolition	MIA Terminal & Airside Area	MIA Terminal & Airside Area	Demolition of Terminal Building & Apron Expansion	Miami-Dade Aviation Dept	A9-15
APV038D	MIA Consolidated Office Complex	MIA Landside (various locations)	MIA Landside / Terminal Area	Demolish / Construct Building	Miami-Dade Aviation Dept	A9-11
APV008C	MIA New Concourse "F"	MIA Terminal / Concourse "F"	MIA Terminal / Concourse "F"	Replace Terminal Building /Preserve Assets/ Increase Capacity)	Miami-Dade Aviation Dept	A9-10

INDEX - 2023 TIP

TPO Proj. No.	FACILITY	From / Location	To / Location	TYPE OF WORK	RESPONSIBLE AGENCY	Page #
APX061A	MIA Perimeter Road Widening, Realignment & Bridge Replacement	Perimeter Rd & NW 15th Str. Intersection (South)	NW 15th Street & Landside Impound Lot (East)	Road Access / Replace Bridge	Miami-Dade Aviation Dept	A9-14
APAA054A	MIA Runway 9-27 Pavement Rehabilitation	MIA Airfield / Runway 9-27	MIA Airfield / Runway 9-27	Pavement Rehabilitation of Runway	Miami-Dade Aviation Dept	A9-1
APT042A	MIA South Central Terminal BHS Bldg	MIA Concourses E, F, G, H and J	MIA Concourses E, F, G, H and J	Design, engineering and construction-related services to modify Terminal Building	Miami-Dade Aviation Dept	A9-9
APV005A	MIA South Terminal Apron & Utilities Modification/Expansion & GSE Facility Phase1	Concourse J - West; NW 20th Street - North	Perimeter Road/Fuel Farm - East; Taxiway "P" - South	Capacity Expansion / MDAD Projects #V005A/V013A	Miami-Dade Aviation Dept	A9-9
APY003A	MIA Surface Management System	Miami International Airport Airfield Movement Area	Miami International Airport Airfield Movement Area	Install Airport Surface Management System / Efficiency	Miami-Dade Aviation Dept	A9-15
APV006A	MIA Taxi Lot Replacement/Land Acquisition	MIA Landside	n/a	Relocation and/or Land Acquisition	Miami-Dade Aviation Dept	A9-10
APP256A	MIA Taxiway "R" Realignment, Westside Cargo Fuel Tender Facility Demolition - Construction	Westside Cargo/South of Runway 12-30	Westside Cargo/North of Taxiway Y	Extend Taxiway (Capacity)	Miami-Dade Aviation Dept	A9-7
AP4385411	MIA TERMINAL E TO F LIFE SAFETY	Miami International Airport Terminal E	Miami International Airport Terminal F	Life Safety Upgrades	Miami-Dade Aviation Dept	A9-1
APP246A	MIA Upgrade Terminal PLBs to 400 Hz Pre Conditioned Air	Miami International Airport	Terminal Wide	Improve Terminal Building (Standards)	Miami-Dade Aviation Dept	A9-6
APP267A	MIA Wayfinding and Signage Master Plan Implementation	Miami International Airport	Central Boulevard and Terminal	Improve Airport Miscellaneous Improvements	Miami-Dade Aviation Dept	A9-7
DT4441961	MIAMI BEACH HIGH SCHOOL PEDESTRIAN ENHANCEMENTS			PEDESTRIAN SAFETY IMPROVEMENT	FL Dept. of Transportation	A1-561
DT4166604	MIAMI DADE COUNTY - LUDLAM TRAIL	FROM NW 7 ST	TO SW 40 ST	BIKE PATH/TRAIL	FL Dept. of Transportation	A1-530
DT4166602	MIAMI DADE COUNTY - LUDLAM TRAIL CORRIDOR			BIKE PATH/TRAIL	FL Dept. of Transportation	A1-529
DT4166605	MIAMI DADE COUNTY - LUDLAM TRAIL CORRIDOR ACQUISITION			BIKE PATH/TRAIL	FL Dept. of Transportation	A1-531
DT4166603	MIAMI DADE COUNTY - LUDLAM TRAIL PLANNING STUDY	AT VARIOUS LOCATIONS		TRANSPORTATION PLANNING	FL Dept. of Transportation	A1-530
DT2506105	MIAMI DADE COUNTY LANDSCAPE JPA			LANDSCAPING	FL Dept. of Transportation	A1-481

INDEX - 2023 TIP

TPO Proj. No.	FACILITY	From / Location	To / Location	TYPE OF WORK	RESPONSIBLE AGENCY	Page #
DT4486561	MIAMI DADE DTPW - NW 27 AVE / COUNTYLINE RD STATION IMPROVEMENTS			INTERMODAL HUB CAPACITY	Miami-Dade Dept. of Transportation and Public Works (Transit)	A1-7
APY005A	Miami Executive Airport (TMB) Runway 9R/27L Pave Shoulder	Miami Executive Airport Runway 9L/27R	Miami Executive Airport Runway 9L/27R	Widen Runway Shoulders	Miami-Dade Aviation Dept	A9-15
APV009A	Miami Executive Airport (TMB) Taxiway Rehabilitation	TMB / Taxiway H Connector E2	TMB / Taxiway Connectors / Runway Threshold	Rehabilitate/Extend Taxiway (Runway Incursion Mitigation)	Miami-Dade Aviation Dept	A9-11
DT4486861	MIAMI GARDENS - MID-TOWN BLUEWAY TRAIL	FROM NW 183 ST	TO NW 215 ST	BIKE PATH/TRAIL	FL Dept. of Transportation	A1-585
DT4486841	MIAMI GARDENS - WEST SIDE BLUEWAY TRAIL NW 199 ST TO SNAKE CREEK CANAL			BIKE PATH/TRAIL	FL Dept. of Transportation	A1-585
APY008A	Miami Homestead General Aviation Airport (X51) Re-Establish & Overhaul Segmented Circle	Miami Homestead Executive Airport Airfield	Miami Homestead Executive Airport Airfield	Improve Utilities	Miami-Dade Aviation Dept	A9-16
DT4399821	MIAMI INTERMODAL CENTER - PROPERTY MANAGEMENT			INTERMODAL HUB CAPACITY	FL Dept. of Transportation	A1-17
TR0405	Miami Intermodal Center (MIC) - Escalator Improvement Project	Miami Intermodal Center (MIC) Station		Intermodal HUB	So. Florida Regional Transportation Authority	A12-2
DT4083232	MIAMI INTERMODAL CENTER (MIC) FDOT / DISTRICT 6 LOAN REPAYMENT			FUNDING ACTION	FL Dept. of Transportation	A1-12
DT4083231	MIAMI INTERMODAL CENTER (MIC) FDOT / TIFIA LOAN REPAYMENT			FUNDING ACTION	FL Dept. of Transportation	A1-12
DT2496432	MIAMI INTERMODAL CENTER (MIC) LEGAL CONSULTANT FOR RENTAL CAR FACILITY			INTERMODAL HUB CAPACITY	FL Dept. of Transportation	A1-8
DT2496431	MIAMI INTERMODAL CENTER (MIC) MANAGEMENT CONSULTANT			INTERMODAL HUB CAPACITY	FL Dept. of Transportation	A1-8
DT4083241	MIAMI INTERMODAL CENTER (MIC) RENTAL CAR FACILITY (RCF) TIFIA LOAN REPAYM			FUNDING ACTION	FL Dept. of Transportation	A1-13
APV008A	Miami International Aiport Terminal E thru F Connector	Terminal E	Terminal F	Construct 2 Level Passenger Connector	Miami-Dade Aviation Dept	A9-10
AP4486871	MIAMI INTERNATIONAL AIRPORT - SOUTH TERMINAL EXPANSION EAST			AVIATION CAPACITY PROJECT	Miami-Dade Aviation Dept	A1-5
APP264A	Miami International Airport (MIA) Terminal wide Re-Roofing, Drains & Scuppers	MIA Terminal Building	MIA Terminal Building	Rehabilitate Terminal Building	Miami-Dade Aviation Dept	A9-7

INDEX - 2023 TIP

TPO Proj. No.	FACILITY	From / Location	To / Location	TYPE OF WORK	RESPONSIBLE AGENCY	Page #
APV042A	Miami International Airport Employee Parking Garage	South Terminal (Across); Central Chiller Plant (West)	Flamingo Garage (East); MIA Mover Track (South)	Build Structure / Parking Capacity	Miami-Dade Aviation Dept	A9-11
AP4394921	MIAMI INTERNATIONAL AIRPORT FEDERAL INSPECTION STATION REFURBISHMENT			AVIATION PRESERVATION PROJECT	Miami-Dade Aviation Dept	A1-4
APW019A	Miami International Airport Fuel Storage Facility Expansion (4th Tank)	Miami International Airport Fuel Farm	Miami International Airport Fuel Farm	Construct Fuel Storage Facility	Miami-Dade Aviation Dept	A9-12
AP4424101	MIAMI INTERNATIONAL AIRPORT NEW WAREHOUSE AND APRON EXPANSION			AVIATION CAPACITY PROJECT	Miami-Dade Aviation Dept	A1-4
AP4292715	MIAMI INTERNATIONAL AIRPORT PERIMETER RD BRIDGE REPLACEMENT			AVIATION CAPACITY PROJECT	Miami-Dade Aviation Dept	A1-2
AP4292711	MIAMI INTERNATIONAL AIRPORT PERIMETER RD WIDENING & REALIGNMENT			AVIATION CAPACITY PROJECT	Miami-Dade Aviation Dept	A1-1
AP4386181	MIAMI INTERNATIONAL AIRPORT TERMINAL E THRU F CONNECTOR			AVIATION PRESERVATION PROJECT	Miami-Dade Aviation Dept	A1-3
AP4386182	MIAMI INTERNATIONAL AIRPORT TERMINAL E THRU F CONNECTOR			AVIATION PRESERVATION PROJECT	Miami-Dade Aviation Dept	A1-3
AP4366931	MIAMI INTERNATIONAL AIRPORT TERMINAL HARDSTAND & GSE FACILITY			AVIATION SECURITY PROJECT	Miami-Dade Aviation Dept	A1-2
APPFL0010439	Miami Int'l Airport South Terminal Expansion New Gates - Phase 1	MIA South Terminal	MIA South Terminal	Expansion to increase capacity and efficiency of operations	Miami-Dade Aviation Dept	A9-8
DT4494501	MIAMI RIVER GREENWAY - NW 19 AVE TO NW 17 AVE			BIKE PATH/TRAIL	FL Dept. of Transportation	A1-587
DT4416381	MIAMI SHORES - MULTIMODAL MOBILITY IMPROVEMENTS			SIGNING/PAVEMENT MARKINGS	FL Dept. of Transportation	A1-279
DT4460541	MIAMI SHORES - SR 915 / NE 6 AVE PEDESTRIAN PROMENADE			BIKE LANE/SIDEWALK	FL Dept. of Transportation	A1-568
DT4479701	MIAMI SHORES VILLAGE - FLAGLER TRAIL			BIKE PATH/TRAIL	FL Dept. of Transportation	A1-579
DT2524554	MIAMI SHORES VILLAGE - LANDSCAPE MAINTENANCE AGREEMENT			PERIODIC MAINTENANCE	FL Dept. of Transportation	A1-428
DT2524552	MIAMI SHORES VILLAGE - US 1 / SR 5	AT NE 6 AVE		PERIODIC MAINTENANCE	FL Dept. of Transportation	A1-427

INDEX - 2023 TIP

TPO Proj. No.	FACILITY	From / Location	To / Location	TYPE OF WORK	RESPONSIBLE AGENCY	Page #
DT2524553	MIAMI SHORES VILLAGE - US 1 / SR 5	AT NE 6 AVE		PERIODIC MAINTENANCE	FL Dept. of Transportation	A1-427
DT4479831	MIAMI SHORES VILLAGE- ADA RAMP IMPROVEMENT PROJECT			SIDEWALK	FL Dept. of Transportation	A1-580
TR0401	MiamiCentral Rider Education Ambassador Program	MiamiCentral Station		Operations	So. Florida Regional Transportation Authority	A12-1
DT4314334	MIAMI-DADE COUNTY - PEDESTRIAN & BICYCLE SAFETY PUSH BUTTON CONTRACT			MISCELLANEOUS CONSTRUCTION	FL Dept. of Transportation	A1-221
DT4142935	MIAMI-DADE COUNTY - STRIPING PHASE 1			SIGNING/PAVEMENT MARKINGS	FL Dept. of Transportation	A1-438
DT4497421	MIAMI-DADE COUNTY - SW 127 AVE	FROM SW 136 ST	TO SW 128 ST	WIDEN/RESURFACE EXIST LANES	FL Dept. of Transportation	A1-415
DT4459632	MIAMI-DADE COUNTY DRAINAGE PUSHBUTTON			DRAINAGE IMPROVEMENTS	FL Dept. of Transportation	A1-346
DT4295361	MIAMI-DADE COUNTYWIDE - (ADA) PUSH BUTTON CONSTRUCTION			SIDEWALK	FL Dept. of Transportation	A1-201
DT4055741	MIAMI-DADE COUNTYWIDE - AGREEMENT-TRAFFIC SIGNALS MAINTENANCE & OPERATION			TRAFFIC SIGNALS	FL Dept. of Transportation	A1-138
DT2499431	MIAMI-DADE COUNTYWIDE - CONTAMINATION ASSESSMENT & REMEDIATION			ENVIRONMENTAL TEST/MITIGATE	FL Dept. of Transportation	A1-467
DT2499433	MIAMI-DADE COUNTYWIDE - CONTAMINATION ASSESSMENT & REMEDIATION			ENVIRONMENTAL TEST/MITIGATE	FL Dept. of Transportation	A1-468
DT4142931	MIAMI-DADE COUNTYWIDE - MONROE COUNTY LINE TO BROWARD COUNTY LINE			SIGNING/PAVEMENT MARKINGS	FL Dept. of Transportation	A1-436
DT4142932	MIAMI-DADE COUNTYWIDE - MONROE COUNTY LINE TO BROWARD COUNTY LINE			SIGNING/PAVEMENT MARKINGS	FL Dept. of Transportation	A1-437
DT4142933	MIAMI-DADE COUNTYWIDE - PAVEMENT MARKINGS	FROM BROWARD	TO MONROE LINES.	SIGNING/PAVEMENT MARKINGS	FL Dept. of Transportation	A1-437
DT4325901	MIAMI-DADE COUNTYWIDE - PLANNING CONSULTANT SUPPORT			TRANSPORTATION PLANNING	FL Dept. of Transportation	A1-545
DT2500931	MIAMI-DADE COUNTYWIDE - TRAFFIC CONSULTANT			TRANSPORTATION STATISTICS	FL Dept. of Transportation	A1-95

INDEX - 2023 TIP

TPO Proj. No.	FACILITY	From / Location	To / Location	TYPE OF WORK	RESPONSIBLE AGENCY	Page #
DT2497261	MIAMI-DADE COUNTYWIDE - TRAFFIC OPERATIONS DATA COLLECTION CONSULTANT			TRANSPORTATION STATISTICS	FL Dept. of Transportation	A1-84
DT2500841	MIAMI-DADE COUNTYWIDE - TRAFFIC OPERATIONS STUDY			PRELIMINARY ENGINEERING	FL Dept. of Transportation	A1-93
TA4241474	MIAMI-DADE DTPW - DADELAND NORTH METRORAIL STATION ELEVATORS			INTERMODAL HUB CAPACITY	Miami-Dade Dept. of Transportation and Public Works (Transit)	A1-6
TA4424975	MIAMI-DADE DTPW - FTA SECTION 5307 FLEX (FY 2021)			TRANSIT IMPROVEMENT	Miami-Dade Dept. of Transportation and Public Works (Transit)	A1-64
TA4424976	MIAMI-DADE DTPW - FTA SECTION 5307 FLEX (FY 2022)			TRANSIT IMPROVEMENT	Miami-Dade Dept. of Transportation and Public Works (Transit)	A1-65
TA4424977	MIAMI-DADE DTPW - FTA SECTION 5307 FLEX (FY 2023)			TRANSIT IMPROVEMENT	Miami-Dade Dept. of Transportation and Public Works (Transit)	A1-65
TA4424978	MIAMI-DADE DTPW - FTA SECTION 5307 FLEX (FY 2024)			TRANSIT IMPROVEMENT	Miami-Dade Dept. of Transportation and Public Works (Transit)	A1-66
TA4424979	MIAMI-DADE DTPW - FTA SECTION 5307 FLEX (FY 2025)			TRANSIT IMPROVEMENT	Miami-Dade Dept. of Transportation and Public Works (Transit)	A1-66
TA4485391	MIAMI-DADE DTPW - FTA SECTION 5307 FLEX (FY 2026)			TRANSIT IMPROVEMENT	Miami-Dade Dept. of Transportation and Public Works (Transit)	A1-74
TA4409242	MIAMI-DADE DTPW - FTA SECTION 5307 URBANIZED AREA FORMULA GRANT			CAPITAL FOR FIXED ROUTE	Miami-Dade Dept. of Transportation and Public Works (Transit)	A1-60
TA4409243	MIAMI-DADE DTPW - FTA SECTION 5307 URBANIZED AREA FORMULA GRANT			CAPITAL FOR FIXED ROUTE	Miami-Dade Dept. of Transportation and Public Works (Transit)	A1-60
TA4409244	MIAMI-DADE DTPW - FTA SECTION 5307 URBANIZED AREA FORMULA GRANT			CAPITAL FOR FIXED ROUTE	Miami-Dade Dept. of Transportation and Public Works (Transit)	A1-61
TA4409245	MIAMI-DADE DTPW - FTA SECTION 5307 URBANIZED AREA FORMULA GRANT			CAPITAL FOR FIXED ROUTE	Miami-Dade Dept. of Transportation and Public Works (Transit)	A1-61
TA4409246	MIAMI-DADE DTPW - FTA SECTION 5307 URBANIZED AREA FORMULA GRANT			CAPITAL FOR FIXED ROUTE	Miami-Dade Dept. of Transportation and Public Works (Transit)	A1-62
TA4409222	MIAMI-DADE DTPW - FTA SECTION 5337 STATE OF GOOD REPAIR GRANT			CAPITAL FOR FIXED ROUTE	Miami-Dade Dept. of Transportation and Public Works (Transit)	A1-53
TA4409223	MIAMI-DADE DTPW - FTA SECTION 5337 STATE OF GOOD REPAIR GRANT			CAPITAL FOR FIXED ROUTE	Miami-Dade Dept. of Transportation and Public Works (Transit)	A1-53

INDEX - 2023 TIP

TPO Proj. No.	FACILITY	From / Location	To / Location	TYPE OF WORK	RESPONSIBLE AGENCY	Page #
TA4409224	MIAMI-DADE DTPW - FTA SECTION 5337 STATE OF GOOD REPAIR GRANT			CAPITAL FOR FIXED ROUTE	Miami-Dade Dept. of Transportation and Public Works (Transit)	A1-54
TA4409225	MIAMI-DADE DTPW - FTA SECTION 5337 STATE OF GOOD REPAIR GRANT			CAPITAL FOR FIXED ROUTE	Miami-Dade Dept. of Transportation and Public Works (Transit)	A1-54
TA4409226	MIAMI-DADE DTPW - FTA SECTION 5337 STATE OF GOOD REPAIR GRANT			CAPITAL FOR FIXED ROUTE	Miami-Dade Dept. of Transportation and Public Works (Transit)	A1-55
TA4409232	MIAMI-DADE DTPW - FTA SECTION 5339 BUS AND BUS FACILITIES GRANT			CAPITAL FOR FIXED ROUTE	Miami-Dade Dept. of Transportation and Public Works (Transit)	A1-56
TA4409233	MIAMI-DADE DTPW - FTA SECTION 5339 BUS AND BUS FACILITIES GRANT			CAPITAL FOR FIXED ROUTE	Miami-Dade Dept. of Transportation and Public Works (Transit)	A1-57
TA4409234	MIAMI-DADE DTPW - FTA SECTION 5339 BUS AND BUS FACILITIES GRANT			CAPITAL FOR FIXED ROUTE	Miami-Dade Dept. of Transportation and Public Works (Transit)	A1-57
TA4409235	MIAMI-DADE DTPW - FTA SECTION 5339 BUS AND BUS FACILITIES GRANT			CAPITAL FOR FIXED ROUTE	Miami-Dade Dept. of Transportation and Public Works (Transit)	A1-58
TA4409236	MIAMI-DADE DTPW - FTA SECTION 5339 BUS AND BUS FACILITIES GRANT			CAPITAL FOR FIXED ROUTE	Miami-Dade Dept. of Transportation and Public Works (Transit)	A1-58
TA4439882	MIAMI-DADE DTPW - I-75 EXPRESS BUS SERVICE			PURCHASE VEHICLES/EQUIPMENT	Miami-Dade Dept. of Transportation and Public Works (Transit)	A1-67
TA4439881	MIAMI-DADE DTPW - I-75 EXPRESS BUS SERVICE			TRANSIT SERVICE DEMONSTRATION	Miami-Dade Dept. of Transportation and Public Works (Transit)	A1-67
TA4474191	MIAMI-DADE DTPW - MOUNT SINAI MULTIMODAL SMART TERMINAL			PARK AND RIDE LOTS	Miami-Dade Dept. of Transportation and Public Works (Transit)	A1-74
DT4486301	MIAMI-DADE DTPW - NW 12 ST IMPROVEMENTS FOR DOLPHIN STATION PARK & RIDE			MISCELLANEOUS CONSTRUCTION	FL Dept. of Transportation	A1-584
TA4474161	MIAMI-DADE DTPW - PICKUP/DROP OFF LOCATIONS	FROM SW 344 ST	TO DADELAND	PARK AND RIDE LOTS	Miami-Dade Dept. of Transportation and Public Works (Transit)	A1-72
DT4486281	MIAMI-DADE DTPW - SOUTH DADE BUS DEPOT LAND ACQUISITION			PARKING FACILITY	FL Dept. of Transportation	A1-583
TA4474171	MIAMI-DADE DTPW - SOUTH DADE TRANSITWAY - MARLIN RD PARK & RIDE LOT			PARK AND RIDE LOTS	Miami-Dade Dept. of Transportation and Public Works (Transit)	A1-73
TA4474131	MIAMI-DADE DTPW - SOUTH DADE TRANSITWAY SW 112 AVE PARK & RIDE LOT			PARK AND RIDE LOTS	Miami-Dade Dept. of Transportation and Public Works (Transit)	A1-71

INDEX - 2023 TIP

TPO Proj. No.	FACILITY	From / Location	To / Location	TYPE OF WORK	RESPONSIBLE AGENCY	Page #
TA4474181	MIAMI-DADE DTPW - SOUTH DADE TRANSITWAY SW 264 ST / BAUER DR PARK & RIDE			PARK AND RIDE LOTS	Miami-Dade Dept. of Transportation and Public Works (Transit)	A1-73
TA4474141	MIAMI-DADE DTPW - SOUTH DADE TRANSITWAY SW 296 ST PARK & RIDE LOT			PARK AND RIDE LOTS	Miami-Dade Dept. of Transportation and Public Works (Transit)	A1-72
TA201923	Miami-Dade DTPW Design IT Improvements for Golden Glades Facility			Park and Ride Facility	Miami-Dade Dept. of Transportation and Public Works (Transit)	A11-9
TA201922	Miami-Dade DTPW I-75 Express - New Bus Purchase			Purchase Vehicle/Equipment	Miami-Dade Dept. of Transportation and Public Works (Transit)	A11-9
TA201921	Miami-Dade DTPW I-75 Express Bus Service			Transit Service Demonstration	Miami-Dade Dept. of Transportation and Public Works (Transit)	A11-8
TA201924	Miami-Dade DTPW South Dade Transitway Service Improvements Project			Purchase Vehicle/Equipment	Miami-Dade Dept. of Transportation and Public Works (Transit)	A11-10
TA4495011	MIAMI-DADE DTPW: SOUTH DADE TRANSITWAY PARK & RIDE LOT DADELAND SOUTH			PARK AND RIDE LOTS	Miami-Dade Dept. of Transportation and Public Works (Transit)	A1-78
TA4496411	MIAMI-DADE DTPW: UNITY STATION TRANSIT-ORIENTED DEVELOPMENT TERMINAL			PARKING FACILITY	Miami-Dade Dept. of Transportation and Public Works (Transit)	A1-79
DT4393341	MIAMI-DADE MPO - FY 2016 / 2017-2017 / 2018 UPWP			TRANSPORTATION PLANNING	FL Dept. of Transportation	A1-619
DT4393342	MIAMI-DADE MPO - FY 2018 / 2019-2019 / 2020 UPWP			TRANSPORTATION PLANNING	FL Dept. of Transportation	A1-620
DT4393343	MIAMI-DADE MPO - FY 2020 / 2021-2021 / 2022 UPWP			TRANSPORTATION PLANNING	FL Dept. of Transportation	A1-620
DT4314335	MIAMI-DADE PEDESTRIAN & BICYCLE SAFETY PUSH BUTTON CONTRACT			MISCELLANEOUS CONSTRUCTION	FL Dept. of Transportation	A1-221
DT4314337	MIAMI-DADE PEDESTRIAN & BICYCLE SAFETY PUSH BUTTON CONTRACT			MISCELLANEOUS CONSTRUCTION	FL Dept. of Transportation	A1-222
DT4314339	MIAMI-DADE PEDESTRIAN & BICYCLE SAFETY PUSH BUTTON CONTRACT			MISCELLANEOUS CONSTRUCTION	FL Dept. of Transportation	A1-223
DT4393344	MIAMI-DADE TPO - FY 2022 / 2023-2023 / 2024 UPWP			TRANSPORTATION PLANNING	FL Dept. of Transportation	A1-621
DT4393345	MIAMI-DADE TPO - FY 2024 / 2025-2025 / 2026 UPWP			TRANSPORTATION PLANNING	FL Dept. of Transportation	A1-621

INDEX - 2023 TIP

TPO Proj. No.	FACILITY	From / Location	To / Location	TYPE OF WORK	RESPONSIBLE AGENCY	Page #
DT4314333	MIAMI-DADE TRAFFIC OPERATIONS PUSH BUTTON - ROADS MISCELLANEOUS CONSTRUCTION			MISCELLANEOUS CONSTRUCTION	FL Dept. of Transportation	A1-220
TA4051332	MIAMI-DADE TRANSIT (GUIDEWAY BRIDGE INSPECTION)			FIXED GUIDEWAY IMPROVEMENTS	Miami-Dade Dept. of Transportation and Public Works (Transit)	A1-25
TA4051331	MIAMI-DADE TRANSIT AGENCY (GUIDEWAY BRIDGE INSPECTION)			FIXED GUIDEWAY IMPROVEMENTS	Miami-Dade Dept. of Transportation and Public Works (Transit)	A1-25
APY007A	Miami-Opa Locka Executive Airport (OPF) Widen Taxiway "P" to Provide ADG IV	Miami-Opa Locka Executive Airport (OPF)	Miami-Opa Locka Executive Airport (OPF)	Widen Taxiway (Standards)	Miami-Dade Aviation Dept	A9-16
APX007A	Miami-Opa locka Executive Airport Upgrade Runway 9L/27R Pavement Rehabilitation	Runway 09R/27L	Runway 09R/27L	Pavement Rehabilitation	Miami-Dade Aviation Dept	A9-13
DT2512715	MIDDLE BEACH REC - PH 1	FROM 47 ST	TO 53 ST INCLUDING BEACH VIEW PARK AT 53 ST	BIKE PATH/TRAIL	FL Dept. of Transportation	A1-519
DT4351403	MODAL INSPECTIONS CONSULTANT SERVICES			PTO STUDIES	FL Dept. of Transportation	A1-553
TAS3003059	MOUNT SINAI MULTIMODAL SMART TERMINAL	4300 Alton Rd, Miami Beach, FL 33140	4300 Alton Rd, Miami Beach, FL 33140	Multimodal teminal	Miami-Dade Dept. of Transportation and Public Works (Transit)	A11-37
TAS3002478	MOVER & RAIL SCADA & ETHERNET SWITCHES REPLACEMENT			EQUIPMENT	Miami-Dade Dept. of Transportation and Public Works (Transit)	A11-34
PW0001311	N 159 Street	NW 2 Avenue	NE 8 Avenue	Resurfacing	Miami-Dade Dept. of Transportation and Public Works	A5-76
DT2512712	N BEACH REC CORRIDOR	FROM 64 ST	TO 79 ST (PH IV)	BIKE PATH/TRAIL	FL Dept. of Transportation	A1-517
DT2512713	N BEACH REC CORRIDOR	FROM 21 ST	TO 64 ST	BIKE PATH/TRAIL	FL Dept. of Transportation	A1-518
PW202107	N Meadow Lake Drive	SW 152 Avenue	SW 47 Street	Resurfacing	Miami-Dade Dept. of Transportation and Public Works	A5-99
PW0001319	N Miami Avenue	NW 41 Street	NW 62 Street	Resurfacing	Miami-Dade Dept. of Transportation and Public Works	A5-37
PW000951	N Miami Avenue and Little River Canal			Bridge replacement (#874127)	Miami-Dade Dept. of Transportation and Public Works	A5-33
PW0001098	N Miami Avenue and N 95 Street			Intersection improvement	Miami-Dade Dept. of Transportation and Public Works	A5-44

INDEX - 2023 TIP

TPO Proj. No.	FACILITY	From / Location	To / Location	TYPE OF WORK	RESPONSIBLE AGENCY	Page #
PW000765	N Miami Avenue North of NW 143 Street			Bridge replacement (#874035)	Miami-Dade Dept. of Transportation and Public Works	A5-62
PW0001298	NE 1 Avenue and NE 16 Street			Traffic signal	Miami-Dade Dept. of Transportation and Public Works	A5-51
PW202102	NE 10 Avenue	NE 135 Street	NE 156 Terrace	Resurfacing	Miami-Dade Dept. of Transportation and Public Works	A5-65
PW0001101	NE 10 Avenue North of NE 79 Street			Bridge replacement (#874178)	Miami-Dade Dept. of Transportation and Public Works	A5-33
PW0001264	NE 107 Street	Griffing Boulevard	NE 12 Avenue	Resurfacing	Miami-Dade Dept. of Transportation and Public Works	A5-43
PW0001248	NE 12 Avenue	NE 143 Street	NE 149 Street	Resurfacing	Miami-Dade Dept. of Transportation and Public Works	A5-65
PW0000391	NE 125 St/NE 6 Ave/W Dixie Hwy			Intersection Improvements	Miami-Dade Dept. of Transportation and Public Works	A16-5
PW0001245	NE 14 Avenue and Ives Dairy Road			Traffic signal	Miami-Dade Dept. of Transportation and Public Works	A5-84
PS0000321	NE 151 Street	Biscayne Boulevard	Bay Vista Boulevard	Widen from 4 to 6 lanes	Private Sector	A8-1
PW0001133	NE 151 Street	Biscayne Boulevard	Bay Vista Boulevard	Widen from 4 to 6 lanes	Miami-Dade Dept. of Transportation and Public Works	A5-60
PW0001320	NE 151 Street	NE 10 Avenue	US-1	Resurfacing	Miami-Dade Dept. of Transportation and Public Works	A5-76
PW0001134	NE 159 Street	NE 6 Avenue	Harriet Tubman Highway	Widen from 3 to 5 lanes	Miami-Dade Dept. of Transportation and Public Works	A5-60
PW0001210	NE 16 Avenue	NE 135 Street	NE 151 Street	Resurfacing	Miami-Dade Dept. of Transportation and Public Works	A5-66
PW0001285	NE 16 Avenue	NE 151 Street	NE 163 Street	Resurfacing	Miami-Dade Dept. of Transportation and Public Works	A5-67
PW0001312	NE 16 Avenue	Biscayne Boulevard	NE 123 Street	Resurfacing	Miami-Dade Dept. of Transportation and Public Works	A5-66
PW0001313	NE 16 Avenue	Biscayne Boulevard	NE 123 Street	Resurfacing	Miami-Dade Dept. of Transportation and Public Works	A5-38

INDEX - 2023 TIP

TPO Proj. No.	FACILITY	From / Location	To / Location	TYPE OF WORK	RESPONSIBLE AGENCY	Page #
PW0001291	NE 16 Avenue and NE 128 Street			Intersection improvement	Miami-Dade Dept. of Transportation and Public Works	A5-81
PW0001249	NE 18 Avenue	NE 185 Street	NE 199 Street	Resurfacing	Miami-Dade Dept. of Transportation and Public Works	A5-67
PW1000015	NE 19 Avenue, NE 19 Drive & NE 121 Street	Intersection		Improvements: intersection	Miami-Dade Dept. of Transportation and Public Works	A16-7
PW0001255	NE 199 Street	NE 18 Avenue	Highland Lakes Boulevard	Resurfacing	Miami-Dade Dept. of Transportation and Public Works	A5-79
PW000013	NE 2 AV & NE 215 St			Congestion Management	Miami-Dade Dept. of Transportation and Public Works	A16-4
PW000447	NE 2 Avenue	NE 20 Street	West Little River Canal	Street/Traffic Operational Improv.	Miami-Dade Dept. of Transportation and Public Works	A7-3
PW0001269	NE 2 Avenue	NE 20 Street	West Little River Canal	Street/Traffic Operational Improvements	Miami-Dade Dept. of Transportation and Public Works	A5-30
PW000982	NE 2 Avenue and NE 36 Street			Intersection improvement	Miami-Dade Dept. of Transportation and Public Works	A5-45
PW0001013	NE 2 Avenue and NE 42 Street			Intersection improvement	Miami-Dade Dept. of Transportation and Public Works	A5-45
DT4406831	NE 203 ST	FROM SR 5 / US 1	TO W DIXIE HIGHWAY	LANDSCAPING	FL Dept. of Transportation	A1-274
TR4335111	NE 203 ST & NE 215 ST INTERSECTION IMPROVEMENTS BETWEEN US 1 & W DIXIE HWY			RAIL CAPACITY PROJECT	So. Florida Regional Transportation Authority	A1-19
TR4335112	NE 203 ST INTERSECTION IMPROVEMENTS BETWEEN SR 5 / US 1 & W DIXIE HWY			RAIL CAPACITY PROJECT	So. Florida Regional Transportation Authority	A1-20
PW0001292	NE 30 Avenue and NE 207 Street			Intersection improvement	Miami-Dade Dept. of Transportation and Public Works	A5-82
PW0001045	NE 96 Street	NE 2 Avenue	NE 10 Avenue	Roadway improvements	Miami-Dade Dept. of Transportation and Public Works	A5-31
SP2000000572	Net Zero Cargo Supply Chain Program	Dante B. Fascell-Miami Dade	PortMiami	Inland Port Development for Cargo	Miami-Dade Seaport Department	A10-2
SP2022006	Net Zero Cargo Supply Chain Program - Inland Port				Miami-Dade Seaport Department	A10-7

INDEX - 2023 TIP

TPO Proj. No.	FACILITY	From / Location	To / Location	TYPE OF WORK	RESPONSIBLE AGENCY	Page #
DT4479691	NORTH BAY VILLAGE - ISLAND WALK PHASE I			BIKE PATH/TRAIL	FL Dept. of Transportation	A1-579
DT4486291	NORTH BAY VILLAGE - KENNEDY CAUSEWAY COMPLETE STREETS PROJECT			PEDESTRIAN SAFETY IMPROVEMENT	FL Dept. of Transportation	A1-584
DT2512711	NORTH BEACH	FROM 63 ST	TO 75 ST LAP	BIKE PATH/TRAIL	FL Dept. of Transportation	A1-517
DT2512716	NORTH BEACH CORRIDOR - VARIOUS BIKE PATH LINKS, ADA ACCESS, SIDEWALK +			BIKE PATH/TRAIL	FL Dept. of Transportation	A1-519
TA19	North Corridor (NW 27 Ave) Unity Station	Miami Intermodal Center (MIC)	NW 215 St	Construction of Transit Center with park and ride	Miami-Dade Dept. of Transportation and Public Works (Transit)	A11-7
TA2020152	North Corridor (SMART Plan)			Planning	Miami-Dade Dept. of Transportation and Public Works (Transit)	A11-12
PW0000461	North River Dr	SR 985/NW 107 Ave	NW 74 Ave	Widen North River Dr to include shoulders and improved access management	Miami-Dade Dept. of Transportation and Public Works	A16-6
PW0001309	North/South Royal Poinciana Boulevard	NW 74 Street	NW 42 Avenue	Resurfacing	Miami-Dade Dept. of Transportation and Public Works	A5-7
TA2020228	Northeast Corridor (SMART Plan) Planning PD&E			Planning	Miami-Dade Dept. of Transportation and Public Works (Transit)	A11-15
DT4302751	NPDES PROGRAM MIAMI DADE COUNTYWIDE MAPPING OF DRAINAGE INFRASTRUCTURE			PRELIMINARY ENGINEERING	FL Dept. of Transportation	A1-452
DT4302752	NPDES PROGRAM MIAMI DADE COUNTYWIDE MAPPING OF DRAINAGE INFRASTRUCTURE			PRELIMINARY ENGINEERING	FL Dept. of Transportation	A1-453
DT4302753	NPDES PROGRAM MIAMI DADE COUNTYWIDE MAPPING OF DRAINAGE INFRASTRUCTURE			PRELIMINARY ENGINEERING	FL Dept. of Transportation	A1-453
PW0001067	NW 1 Avenue and NW 29 Street			Traffic signal	Miami-Dade Dept. of Transportation and Public Works	A5-51
PW0001205	NW 10 Avenue and NW 39 Street			Traffic signal	Miami-Dade Dept. of Transportation and Public Works	A5-53
PW0001065	NW 102 Avenue	NW 138 Street	NW 145 Place	Roadway improvements	Miami-Dade Dept. of Transportation and Public Works	A5-59
PW202101	NW 106 Street	NW 112 Avenue	NW 107 Avenue	Resurfacing	Miami-Dade Dept. of Transportation and Public Works	A5-14

INDEX - 2023 TIP

TPO Proj. No.	FACILITY	From / Location	To / Location	TYPE OF WORK	RESPONSIBLE AGENCY	Page #
DT4500461	NW 107 AVE	AT CSXT CROSSING 631075R (RAILROAD MP SXL 45.52)		RAIL SAFETY PROJECT	FL Dept. of Transportation	A1-420
PW000851	NW 107 Avenue	NW 12 Street	NW 25 Street	Resurfacing	Miami-Dade Dept. of Transportation and Public Works	A5-15
PW000962	NW 107 Avenue	NW 138 Street	NW 170 Street	New 5 lanes	Miami-Dade Dept. of Transportation and Public Works	A5-59
PW000119 1	NW 107 Avenue	NW 58 Street	NW 74 Street	Resurfacing	Miami-Dade Dept. of Transportation and Public Works	A5-15
PW000119 2	NW 107 Avenue	NW 74 Street	NW 90 Street	Resurfacing	Miami-Dade Dept. of Transportation and Public Works	A5-16
PW000124 3	NW 107 Avenue	Okeechobee Road	NW 138 Street	Resurfacing	Miami-Dade Dept. of Transportation and Public Works	A5-161
PW000853	NW 107 Avenue and NW 12 Street			Intersection improvement	Miami-Dade Dept. of Transportation and Public Works	A5-21
PW000651	NW 107 Avenue and NW 122 Street			New flyover ramp (2 lanes)	Miami-Dade Dept. of Transportation and Public Works	A5-5
PW000115 7	NW 107 Avenue and NW 14 Street			Traffic signal	Miami-Dade Dept. of Transportation and Public Works	A5-24
PW000119 6	NW 107 Avenue and NW 27 Street			Intersection improvement	Miami-Dade Dept. of Transportation and Public Works	A5-21
PW000130 7	NW 107 Avenue and NW 50 Street			Traffic signal	Miami-Dade Dept. of Transportation and Public Works	A5-25
PW000112 9	NW 112 Avenue and NW 105 Street			Traffic signal	Miami-Dade Dept. of Transportation and Public Works	A5-26
PW000118 0	NW 112 Avenue and NW 7 Street			Traffic signal	Miami-Dade Dept. of Transportation and Public Works	A5-25
PW000045 1	NW 12 St		SR 973/NW 87 Ave	Signal Improvements	Miami-Dade Dept. of Transportation and Public Works	A16-6
PW202201	NW 12 Street	NW 97 Avenue	NW 93 Court	Resurfacing	Miami-Dade Dept. of Transportation and Public Works	A5-7
PS0000014	NW 122 Avenue	NW 25 Street	NW 41 Street	New construction: 2 lanes	Private Sector	A8-2

INDEX - 2023 TIP

TPO Proj. No.	FACILITY	From / Location	To / Location	TYPE OF WORK	RESPONSIBLE AGENCY	Page #
TA2020150	NW 12th Street Roadway Improvements	NW 114 Ave	NW 122 Ave	Design/Construction	Miami-Dade Dept. of Transportation and Public Works (Transit)	A11-11
PW2022012	NW 154 St / NW 122 Ave	Okeechobee Rd	NW 169 St	Resurfacing	Miami-Dade Dept. of Transportation and Public Works	A5-57
PW000008	NW 154 St/Miami Lakes Blvd	SR 973/NW 87 Ave	NW 67 Ave	Congestion Management	Miami-Dade Dept. of Transportation and Public Works	A16-4
PW0001294	NW 154 Street and NW 79 Court			Traffic signal	Miami-Dade Dept. of Transportation and Public Works	A5-87
PW0001199	NW 17 Avenue	Miami River Bridge	NW 20 Street	Resurfacing	Miami-Dade Dept. of Transportation and Public Works	A5-38
PW0001200	NW 17 Avenue	NW 103 Street	NW 119 Street	Resurfacing	Miami-Dade Dept. of Transportation and Public Works	A5-39
PW0001046	NW 17 Avenue and Miami River			Bridge (#874161)	Miami-Dade Dept. of Transportation and Public Works	A5-34
PW0001166	NW 17 Avenue and Miami River			Bridge (#874161) bicycle/pedestrian improvements	Miami-Dade Dept. of Transportation and Public Works	A5-34
PW000965	NW 17 Avenue and NW 20 Street			Intersection improvement	Miami-Dade Dept. of Transportation and Public Works	A5-47
PW000959	NW 17 Avenue and NW 7 Street			Intersection improvement	Miami-Dade Dept. of Transportation and Public Works	A5-46
PW000960	NW 17 Avenue and NW South River Drive			Intersection improvement	Miami-Dade Dept. of Transportation and Public Works	A5-47
PW0001207	NW 170 Street	NW 97 Avenue	NW 95 Avenue	New 2 lanes	Miami-Dade Dept. of Transportation and Public Works	A5-61
PW0001284	NW 170 Street	NW 105 Avenue	NW 97 Avenue	New 2 lanes	Miami-Dade Dept. of Transportation and Public Works	A5-61
PW0001143	NW 170 Street/NW 169 Street	NW 87 Avenue	NW 67 Avenue	Resurfacing	Miami-Dade Dept. of Transportation and Public Works	A5-77
PW0001144	NW 178 Street	NW 87 Avenue	NW 78 Place	Resurfacing	Miami-Dade Dept. of Transportation and Public Works	A5-77
PW0001234	NW 191 Street West of NW 37 Avenue			Bridge replacement (#874017)	Miami-Dade Dept. of Transportation and Public Works	A5-63

INDEX - 2023 TIP

TPO Proj. No.	FACILITY	From / Location	To / Location	TYPE OF WORK	RESPONSIBLE AGENCY	Page #
PW0001253	NW 199 Street	NW 47 Avenue	NW 27 Avenue	Resurfacing	Miami-Dade Dept. of Transportation and Public Works	A5-78
PW0001254	NW 199 Street	NW 17 Avenue	NW 2 Avenue	Resurfacing	Miami-Dade Dept. of Transportation and Public Works	A5-78
PW0001247	NW 2 Avenue	NW 165 Street	NW 167 Street	Intersection improvement	Miami-Dade Dept. of Transportation and Public Works	A5-80
PW0001204	NW 2 Avenue and NW 103 Street			Intersection improvement	Miami-Dade Dept. of Transportation and Public Works	A5-46
PW0000361	NW 20 St	SR 9/NW 27 Ave	I 95	Roadway Infrastructure Improvements	Miami-Dade Dept. of Transportation and Public Works	A16-5
PW0001138	NW 22 Avenue	NW 119 Street	NW 151 Street	Resurfacing	Miami-Dade Dept. of Transportation and Public Works	A5-68
PW0001202	NW 22 Avenue	NW 103 Street	NW 119 Street	Resurfacing	Miami-Dade Dept. of Transportation and Public Works	A5-40
PW0001250	NW 22 Avenue	NW 151 Street	NW 163 Street	Resurfacing	Miami-Dade Dept. of Transportation and Public Works	A5-68
PW0001286	NW 22 Avenue	NW 190 Terrace	NW 196 Terrace	Resurfacing	Miami-Dade Dept. of Transportation and Public Works	A5-69
PW100007	NW 22 Avenue & NW 111 Street	Intersection		Intersection renovation: reposition of median	Miami-Dade Dept. of Transportation and Public Works	A16-9
PW0001077	NW 22 Avenue and Ali Baba Avenue (R/R Crossing)			Resurfacing	Miami-Dade Dept. of Transportation and Public Works	A5-79
PW0001170	NW 22 Avenue and C8 Canal			Bridge rehabilitation (#874030)	Miami-Dade Dept. of Transportation and Public Works	A5-63
PW0001167	NW 22 Avenue and Miami River			Bridge rehabilitation (#874383)	Miami-Dade Dept. of Transportation and Public Works	A5-35
PW000956	NW 22 Avenue and NW 7 Street			Intersection improvement	Miami-Dade Dept. of Transportation and Public Works	A5-48
DT4388231	NW 25 ST VIADUCT TRUCKING IMPACTS			PTO STUDIES	FL Dept. of Transportation	A1-16
PW0001070	NW 25 Street	NW 117 Avenue	NW 87 Avenue	Widen from 4 to 6 lanes	Miami-Dade Dept. of Transportation and Public Works	A5-2

INDEX - 2023 TIP

TPO Proj. No.	FACILITY	From / Location	To / Location	TYPE OF WORK	RESPONSIBLE AGENCY	Page #
PS0000110	NW 25 Street (South side)	NW 127 Avenue	NW 132 Place	2 lanes of 4 lanes divided	Private Sector	A8-4
PW0001194	NW 25 Street and NW 112 Avenue			Intersection improvement	Miami-Dade Dept. of Transportation and Public Works	A5-18
PW0001078	NW 27 Avenue and NW 207 Street			Intersection improvement	Miami-Dade Dept. of Transportation and Public Works	A5-81
PW000761	NW 30 Avenue and NW 11 Street			Intersection improvement	Miami-Dade Dept. of Transportation and Public Works	A5-48
DT4489961	NW 32 AVE OVER LITTLE RIVER CANAL (C-7) BRIDGE #874336			BRIDGE REPLACEMENT	FL Dept. of Transportation	A1-404
PW202103	NW 32 Avenue	NW 119 Street	NW 135 Street	Resurfacing	Miami-Dade Dept. of Transportation and Public Works	A5-69
PW0001242	NW 32 Avenue	NW 103 Street	NW 119 Street	Resurfacing	Miami-Dade Dept. of Transportation and Public Works	A5-159
PW0001265	NW 32 Avenue	Okeechobee Road	NW 36 Street	Resurfacing	Miami-Dade Dept. of Transportation and Public Works	A5-41
PW0001316	NW 32 Avenue	NW 36 Street	NW 46 Street	Resurfacing	Miami-Dade Dept. of Transportation and Public Works	A5-158
PW0001317	NW 32 Avenue	NW 36 Street	NW 46 Street	Resurfacing	Miami-Dade Dept. of Transportation and Public Works	A5-41
PW1000025	NW 32 Avenue & NW 119 Street	Intersection		Extension: left turn lane	Miami-Dade Dept. of Transportation and Public Works	A16-9
PW0001276	NW 32 Avenue and NW 106 Street			Traffic signal	Miami-Dade Dept. of Transportation and Public Works	A5-166
PW0001240	NW 32 Avenue and NW 95 Street			Intersection improvement	Miami-Dade Dept. of Transportation and Public Works	A5-163
PW0001303	NW 36 Street	NW 87 Avenue	NW 79 Avenue	Resurfacing	Miami-Dade Dept. of Transportation and Public Works	A5-10
PW000304a	NW 37 Avenue	North River Drive	NW 79 Street	Widen from 2 to 5 lanes	Miami-Dade Dept. of Transportation and Public Works	A7-2
PW0001287	NW 37 Avenue	NW 163 Street	NW 199 Street	Resurfacing	Miami-Dade Dept. of Transportation and Public Works	A5-70

INDEX - 2023 TIP

TPO Proj. No.	FACILITY	From / Location	To / Location	TYPE OF WORK	RESPONSIBLE AGENCY	Page #
PW0001288	NW 37 Avenue	NW 199 Street	NW 215 Street	Resurfacing	Miami-Dade Dept. of Transportation and Public Works	A5-70
PW0001097	NW 37 Avenue and NW 153 Street			Traffic signal	Miami-Dade Dept. of Transportation and Public Works	A5-84
PW0000291	NW 41 St & NW 97 AV			Congestion Management	Miami-Dade Dept. of Transportation and Public Works	A16-5
PW0001188	NW 41 Street	HEFT	NW 114 Avenue	Resurfacing	Miami-Dade Dept. of Transportation and Public Works	A5-10
PW0001189	NW 41 Street	NW 114 Avenue	NW 107 Avenue	Resurfacing	Miami-Dade Dept. of Transportation and Public Works	A5-11
PW0001251	NW 42 Avenue	NW 156 Street	NW 199 Street	Resurfacing	Miami-Dade Dept. of Transportation and Public Works	A5-71
PW000966	NW 45 Avenue and NW 7 Street			Intersection improvement	Miami-Dade Dept. of Transportation and Public Works	A5-49
PW0001244	NW 46 Street	Okeechobee Road	NW 27 Avenue	Resurfacing	Miami-Dade Dept. of Transportation and Public Works	A5-159
PW202104	NW 47 Avenue	NW 167 Street	NW 183 Street	Resurfacing	Miami-Dade Dept. of Transportation and Public Works	A5-71
PW0001092	NW 47 Avenue and NW 173 Drive			Intersection improvement	Miami-Dade Dept. of Transportation and Public Works	A5-82
PW0001158	NW 5 Avenue and NW 95 Street			Traffic signal	Miami-Dade Dept. of Transportation and Public Works	A5-52
PW000007	NW 58 St	SR 985/NW 107 Ave	SR 826/ Palmetto Expwy	Congestion Management	Miami-Dade Dept. of Transportation and Public Works	A16-3
PW000744	NW 58 Street	NW 97 Avenue	SR 826	Road reconstruction	Miami-Dade Dept. of Transportation and Public Works	A5-2
PW0001267	NW 59 Avenue	NW 151 Street	C-8 Canal	New 2 lanes	Miami-Dade Dept. of Transportation and Public Works	A5-57
PW0001141	NW 62 Avenue	NW Miami Gardens Drive	NW 194 Street	Resurfacing	Miami-Dade Dept. of Transportation and Public Works	A5-72
PW0001257	NW 67 Avenue	NW 138 Street	SR 826	Resurfacing	Miami-Dade Dept. of Transportation and Public Works	A5-72

INDEX - 2023 TIP

TPO Proj. No.	FACILITY	From / Location	To / Location	TYPE OF WORK	RESPONSIBLE AGENCY	Page #
PW0001179	NW 67 Avenue and C8 Canal			Bridge rehabilitation (#874360)	Miami-Dade Dept. of Transportation and Public Works	A5-64
PW202105	NW 68 Avenue	NW 67 Avenue	NW 186 Street	Resurfacing	Miami-Dade Dept. of Transportation and Public Works	A5-73
PW1000008	NW 7 Avenue & NW 119 Street	Intersection		Intersection renovation: reposition of median	Miami-Dade Dept. of Transportation and Public Works	A16-6
PW0001002	NW 7 Street	NW 79 Avenue	NW 76 Avenue	New 2 lanes	Miami-Dade Dept. of Transportation and Public Works	A5-1
PW0001177	NW 7 Street over FEC at NW 72 Avenue			Bridge rehabilitation (#874229)	Miami-Dade Dept. of Transportation and Public Works	A5-6
DT4326394	NW 74 ST	FROM SR 826 / PALMETTO EXPRESSWAY	TO SR 27 / OKEECHOBEE RD	TRANSPORTATION PLANNING	FL Dept. of Transportation	A1-617
PW0001178	NW 74 Street over Miami Canal			Bridge rehabilitation (#874095)	Miami-Dade Dept. of Transportation and Public Works	A5-157
PW1000016	NW 77 Court & NW 154 Street	Intersection		New Construction: left turn lane	Miami-Dade Dept. of Transportation and Public Works	A16-7
PW0001164	NW 78 Avenue and NW 170 Street			Intersection improvement	Miami-Dade Dept. of Transportation and Public Works	A5-83
PW0001126	NW 79 Avenue and NW 56 Street			Traffic signal	Miami-Dade Dept. of Transportation and Public Works	A5-22
PW0001127	NW 80 Street and NW 79 Place			Traffic signal	Miami-Dade Dept. of Transportation and Public Works	A5-22
PW0001118	NW 82 Avenue	NW 7 Street	NW 12 Street	Widen from 2 to 3 lanes	Miami-Dade Dept. of Transportation and Public Works	A5-3
PW0001252	NW 82 Avenue	NW 178 Street	NW 186 Street	Resurfacing	Miami-Dade Dept. of Transportation and Public Works	A5-73
PW0001289	NW 82 Avenue	NW 192 Street	NW 197 Terrace	Resurfacing	Miami-Dade Dept. of Transportation and Public Works	A5-74
PW0001308	NW 82 Avenue	NW 186 Street	NW 192 Street	Resurfacing	Miami-Dade Dept. of Transportation and Public Works	A5-74
PW0001235	NW 82 Avenue and NW 162 Street			Traffic signal	Miami-Dade Dept. of Transportation and Public Works	A5-85

INDEX - 2023 TIP

TPO Proj. No.	FACILITY	From / Location	To / Location	TYPE OF WORK	RESPONSIBLE AGENCY	Page #
PW0001169	NW 84 Avenue	NW 58 Street	NW 74 Street	Widen from 2 to 4 lanes	Miami-Dade Dept. of Transportation and Public Works	A5-3
DT4448051	NW 87 AVE NB & SB OVER I-75 BRIDGE #870600 & #871001			BRIDGE - PAINTING	FL Dept. of Transportation	A1-331
DT4448052	NW 87 AVE NB & SB OVER I-75 BRIDGE #870600 & #871001			BRIDGE - PAINTING	FL Dept. of Transportation	A1-332
PW0001088	NW 87 Avenue	NW 103 Street	NW 138 Street	Resurfacing	Miami-Dade Dept. of Transportation and Public Works	A5-161
PW202106	NW 87 Avenue	NW 138 Street	NW 154 Street	Resurfacing	Miami-Dade Dept. of Transportation and Public Works	A5-75
PW0001290	NW 87 Avenue	NW 192 Street	NW 197 Terrace	Resurfacing	Miami-Dade Dept. of Transportation and Public Works	A5-75
PW0001147	NW 87 Avenue and NW 178 Street			Traffic signal	Miami-Dade Dept. of Transportation and Public Works	A5-85
PW0001217	NW 87 Avenue and NW 74 Street			Intersection improvement	Miami-Dade Dept. of Transportation and Public Works	A5-20
PW202204	NW 95 Street	NW 6 Avenue	NW 3 Avenue	Resurfacing	Miami-Dade Dept. of Transportation and Public Works	A5-42
PW0000110	NW 97 Avenue	NW 138 Street	NW 154 Street	New 4 lanes	Miami-Dade Dept. of Transportation and Public Works	A5-58
PW000751	NW 97 Avenue	NW 58 Street	NW 70 Street	Widen from 2 to 4 lanes	Miami-Dade Dept. of Transportation and Public Works	A5-4
PW000860	NW 97 Avenue	NW 52 Street	NW 58 Street	Widen from 2 to 4 lanes	Miami-Dade Dept. of Transportation and Public Works	A5-4
PW000961	NW 97 Avenue	NW 154 Street	NW 170 Street	New 2 lanes	Miami-Dade Dept. of Transportation and Public Works	A5-58
PW0001190	NW 97 Avenue	NW 36 Street	NW 58 Street	Resurfacing	Miami-Dade Dept. of Transportation and Public Works	A5-13
PW0001182	NW 97 Avenue and NW 138 Street			Intersection improvement	Miami-Dade Dept. of Transportation and Public Works	A5-163
PW0001293	NW 97 Avenue and NW 146 Street			Traffic signal	Miami-Dade Dept. of Transportation and Public Works	A5-86

INDEX - 2023 TIP

TPO Proj. No.	FACILITY	From / Location	To / Location	TYPE OF WORK	RESPONSIBLE AGENCY	Page #
PW0001305	NW 98 Court and NW 12 Street			Traffic signal	Miami-Dade Dept. of Transportation and Public Works	A5-23
PW0001260	NW 98 Court and NW 17 Street			Traffic signal	Miami-Dade Dept. of Transportation and Public Works	A5-23
PW0001198	NW N River Drive	NW 17 Avenue	Flyover Lane/NW 22 Avenue	Resurfacing	Miami-Dade Dept. of Transportation and Public Works	A5-37
PW0001296	NW S River Drive and NW 31 Street			Intersection improvement	Miami-Dade Dept. of Transportation and Public Works	A5-18
PW000870	NW South River Drive	NW 38 Avenue	NW 32 Avenue	Resurfacing	Miami-Dade Dept. of Transportation and Public Works	A5-31
PW000006	Old Cutler Rd	SW 216 Street	SW 37 Ave	Congestion Management	Miami-Dade Dept. of Transportation and Public Works	A16-3
PW0001161	Old Cutler Road	SW 184 Street	SW 67 Avenue	Intersection improvement	Miami-Dade Dept. of Transportation and Public Works	A5-107
PW0001310	Old Cutler Road	SW 120 Street	SW 57 Avenue	Resurfacing	Miami-Dade Dept. of Transportation and Public Works	A5-144
PW0001224	Old Cutler Road and Cutler Canal C-100			Pedestrian bridge	Miami-Dade Dept. of Transportation and Public Works	A5-99
PW0001074	Old Cutler Road and SW 88 Street			Intersection improvement	Miami-Dade Dept. of Transportation and Public Works	A5-147
DT2512656	OLD CUTLER TRAIL	FROM SW 136 ST / SW 63 AVE	TO CARTAGENA PLAZA	BIKE PATH/TRAIL	FL Dept. of Transportation	A1-135
MU000056	One-waying of South Beach Local Streets			Capacity improvements	Municipalities	A16-1
APY134A	Opa-Locka Executive Airport (OPF) Taxiways Y & D Rehabilitation	OPF Taxiways D & Y7	East 1,000 x 100' end of Runway 27L	Taxiway Rehabilitation	Miami-Dade Aviation Dept	A9-17
SP2022005	Operational Efficiency Study				Miami-Dade Seaport Department	A10-7
APX005A	OPF Blast Fence	OPF Airfield / Taxiway "H"	OPF Airfield	Airport Miscellaneous Improvements	Miami-Dade Aviation Dept	A9-13
APX010A	OPF Engine Run Up Pad	OPF Airfield	OPF Airfield	Airport Miscellaneous Improvements / Safety	Miami-Dade Aviation Dept	A9-14

INDEX - 2023 TIP

TPO Proj. No.	FACILITY	From / Location	To / Location	TYPE OF WORK	RESPONSIBLE AGENCY	Page #
APX006A	OPF New Parallel Taxiway	OPF Airfield/ Runway 12/30	OPF Airfield / Runway 12/30	Construct Taxiway (Capacity)	Miami-Dade Aviation Dept	A9-13
APAA177A	OPF Runway 12/30 Rehabilitation	OPF Airside	OPF Airside	Pavement Rehabilitation	Miami-Dade Aviation Dept	A9-4
APAA001A	OPF Taxiways/Apron Rehabilitation and Repairs	Opa-Locka Executive Airport (OPF) Airfield	Taxiways Y & D south of Runway 12-30	Rehabilitate/Repair Taxiway and Apron Pavement	Miami-Dade Aviation Dept	A9-1
DT4432541	PALMETTO EXPRESS LANES - TOLL OPERATIONS			TOLL COLLECTION	FL Dept. of Transportation	A1-459
TA24	Palmetto Intermodal Terminal	SR 826 (Palmetto) and NW 74 St		INTERMODAL HUB CAPACITY	Miami-Dade Dept. of Transportation and Public Works (Transit)	A11-17
DT4497691	PALMETTO METRORAIL STATION PARKING LOT TO NW 79 AVE			SIDEWALK	FL Dept. of Transportation	A1-590
TAS3003576	PARKING LOT REFURBISHMENT AT CENTRAL BUS FACILITY (IRP333C)	CENTRAL BUS FACILITY	CENTRAL BUS FACILITY	PARKING LOT REFURBISHMENT	Miami-Dade Dept. of Transportation and Public Works (Transit)	A11-40
TAS3003215	PARKING LOT REFURBISHMENT AT CORAL WAY BUS FACILITY	CORAL WAY BUS FACILITY	CORAL WAY BUS FACILITY	parking facility	Miami-Dade Dept. of Transportation and Public Works (Transit)	A11-38
TAS3003626	PARKING LOT REFURBISHMENT AT NORTHEAST BUS FACILITY	NE BUS FACILITY	NE BUS FACILITY	PARKING LOT REFURBISHMENT	Miami-Dade Dept. of Transportation and Public Works (Transit)	A11-41
PW000021	Pavement Markings Contract				Miami-Dade Dept. of Transportation and Public Works	A4-1
PW000107	Pavement Markings Crew				Miami-Dade Dept. of Transportation and Public Works	A4-3
TP4233721	PD&E WIDEN HEFT	FROM CAMPBELL DRIVE	TO US 1 (MP 2 - 13)	PD&E/EMO STUDY	Florida's Turnpike	A2-15
DT4470461	PED BRIDGE OVER SR 90/US 41/SW 8 ST AND C-4 CANAL W OF SW 109 AVE			PEDESTRIAN/WILDLIFE OVERPASS	FL Dept. of Transportation	A1-375
DT4441951	PEDESTRIAN & BICYCLE SAFETY EDUCATION FOR HIGH SCHOOL STUDENTS			PUBLIC INFORMATION/EDUCATION	FL Dept. of Transportation	A1-622
DT4314331	PEDESTRIAN & BICYCLE SAFETY PUSH BUTTON CONTRACT			MISCELLANEOUS CONSTRUCTION	FL Dept. of Transportation	A1-219
DT4314341	PEDESTRIAN & BICYCLE SAFETY PUSH BUTTON CONTRACT			MISCELLANEOUS CONSTRUCTION	FL Dept. of Transportation	A1-224

INDEX - 2023 TIP

TPO Proj. No.	FACILITY	From / Location	To / Location	TYPE OF WORK	RESPONSIBLE AGENCY	Page #
TAS76719	PEDESTRIAN OVERPASS AT UNIVERSITY OF MIAMI (CIP010)	Next to University Metrorail Station over US 1	Next to University Metrorail Station over US 1	PEDESTRIAN OVERPASS	Miami-Dade Dept. of Transportation and Public Works (Transit)	A11-46
AP4292712	PERIMETER RD	FROM NW 57 AVE	TO NW 18 ST	PD&E/EMO STUDY	Miami-Dade Aviation Dept	A1-1
PW0001091	Pine Tree Drive	23 Street	41 Street	Resurfacing	Miami-Dade Dept. of Transportation and Public Works	A5-151
PW0001237	Pine Tree Drive	51 Street	63 Street	Resurfacing	Miami-Dade Dept. of Transportation and Public Works	A5-152
PW0001274	Pine Tree Drive and W 34 Street			Traffic signal	Miami-Dade Dept. of Transportation and Public Works	A5-153
DT4280441	PLEMO OPERATING FUND NON-PROJECT SPECIFIC CONSULTANT TASKS			TRANSPORTATION PLANNING	FL Dept. of Transportation	A1-611
PW000705	Ponce de Leon Boulevard	Salamanca Avenue	Antiquera Avenue	4 to 4 lanes with left turn bays	Miami-Dade Dept. of Transportation and Public Works	A5-142
SP642930	Port Miami Multi-modal Terminal			Cruise Terminal J Improvements	Miami-Dade Seaport Department	A10-8
SP4333631	PORT OF MIAMI CRUISE TERMINAL IMPROVEMENTS			SEAPORT CAPACITY PROJECT	Miami-Dade Seaport Department	A1-24
DT2511561	PORT OF MIAMI TUNNEL	FROM PORT OF MIAMI	TO SR 836 / I-395	MISCELLANEOUS STRUCTURE	FL Dept. of Transportation	A1-130
DT2511562	PORT OF MIAMI TUNNEL	FROM PORT OF MIAMI	TO SR 836 / I-395	NEW ROAD CONSTRUCTION	FL Dept. of Transportation	A1-130
DT2511563	PORT OF MIAMI TUNNEL	FROM PORT OF MIAMI	TO SR 836 / I-395	NEW ROAD CONSTRUCTION	FL Dept. of Transportation	A1-131
DT2511564	PORT OF MIAMI TUNNEL MIAMI-DADE COUNTY MPO PRIORITY			FUNDING ACTION	FL Dept. of Transportation	A1-132
DT2511565	PORT OF MIAMI TUNNEL OVERSIGHT CONSULTANT			INSPECT CONSTRUCTION PROJS.	FL Dept. of Transportation	A1-132
TAS3001023	PRIVATE BRANCH EXCHANGE TELEPHONE SYSTEM UPGRADE TO VOIP			EQUIPMENT	Miami-Dade Dept. of Transportation and Public Works (Transit)	A11-27
TAS3001049	PROFESSIONAL SERVICES FOR MDT CAPITAL IMPROVEMENT PLAN			PROJECT DEVELOPMENT	Miami-Dade Dept. of Transportation and Public Works (Transit)	A11-29

INDEX - 2023 TIP

TPO Proj. No.	FACILITY	From / Location	To / Location	TYPE OF WORK	RESPONSIBLE AGENCY	Page #
PW000303	PTP Neighborhood Improvements				Miami-Dade Dept. of Transportation and Public Works	A7-1
PW000305	PTP Neighborhood Improvements				Miami-Dade Dept. of Transportation and Public Works	A7-2
PW000309	PTP Neighborhood Improvements				Miami-Dade Dept. of Transportation and Public Works	A7-3
PW000310	PTP Neighborhood Improvements				Miami-Dade Dept. of Transportation and Public Works	A7-4
PW000311	PTP Neighborhood Improvements				Miami-Dade Dept. of Transportation and Public Works	A7-5
PW000314	PTP Neighborhood Improvements				Miami-Dade Dept. of Transportation and Public Works	A7-6
PW000319	PTP Neighborhood Improvements				Miami-Dade Dept. of Transportation and Public Works	A7-7
PW000320	PTP Neighborhood Improvements				Miami-Dade Dept. of Transportation and Public Works	A7-8
PW000322	PTP Neighborhood Improvements				Miami-Dade Dept. of Transportation and Public Works	A7-10
PW000323	PTP Neighborhood Improvements				Miami-Dade Dept. of Transportation and Public Works	A7-11
PW000325	PTP Neighborhood Improvements				Miami-Dade Dept. of Transportation and Public Works	A7-12
PW000327	PTP Neighborhood Improvements				Miami-Dade Dept. of Transportation and Public Works	A7-13
PW000329	PTP Neighborhood Improvements				Miami-Dade Dept. of Transportation and Public Works	A7-14
DT4461244	PUBLIC COMMUNICATION FOR OKEECHOBEE ROAD RECONSTRUCTION			PUBLIC INFORMATION/EDUCATION	FL Dept. of Transportation	A1-572
PW000878	PWWM Traffic Sign and Signals Division			Traffic signal timing optimization	Miami-Dade Dept. of Transportation and Public Works	A16-11
PW000022	Railroad Crossing Improvements				Miami-Dade Dept. of Transportation and Public Works	A4-2

INDEX - 2023 TIP

TPO Proj. No.	FACILITY	From / Location	To / Location	TYPE OF WORK	RESPONSIBLE AGENCY	Page #
DT4446261	REGIONAL PLANNING COUNCIL SUPPORT			TRANSPORTATION PLANNING	FL Dept. of Transportation	A1-623
TA0000097	REPLACE AND UPGRADE PHYSICAL ASSETS - Infrastructure Renewal Program			Infrastructure Renewal	Miami-Dade Dept. of Transportation and Public Works (Transit)	A11-24
TAS75702	REPLACE OBSOLETE AND ANTIQUATED HARDWARE	Downtown Government Center	Downtown Government Center	Hardware replacement	Miami-Dade Dept. of Transportation and Public Works (Transit)	A11-45
TP4311001	RESURFACE HEFT	FROM MP 33.2	TO MP 35.4 (SB) & MP 35.4 TO MP 38.0 (NB)	RESURFACING	Florida's Turnpike	A2-25
PW000305a	Right-of-Way			Right-of-Way	Miami-Dade Dept. of Transportation and Public Works	A7-2
PW000320a	Right-of-Way			Right-of-Way	Miami-Dade Dept. of Transportation and Public Works	A7-9
PW000502	Right-of-Way			Right-of-Way acquisition for construction projects	Miami-Dade Dept. of Transportation and Public Works	A5-29
PW000504	Right-of-Way			Right-of-Way acquisition for construction projects	Miami-Dade Dept. of Transportation and Public Works	A5-56
PW000505	Right-of-Way			Right-of-Way acquisition for construction projects	Miami-Dade Dept. of Transportation and Public Works	A5-89
PW000507	Right-of-Way			Right-of-Way acquisition for construction projects	Miami-Dade Dept. of Transportation and Public Works	A5-95
PW000512	Right-of-Way			Right-of-Way acquisition for construction projects	Miami-Dade Dept. of Transportation and Public Works	A5-118
PW000516	Right-of-Way			Right-of-Way acquisition for construction projects	Miami-Dade Dept. of Transportation and Public Works	A5-141
PW000519	Right-of-Way			Right-of-Way acquisition for construction projects	Miami-Dade Dept. of Transportation and Public Works	A5-150
PW000520	Right-of-Way			Right-of-Way acquisition for construction projects	Miami-Dade Dept. of Transportation and Public Works	A5-155
PW000521	Right-of-Way			Right-of-Way acquisition for construction projects	Miami-Dade Dept. of Transportation and Public Works	A5-169
PW000116	Right-of-Way Title Plant Rental				Miami-Dade Dept. of Transportation and Public Works	A4-4

INDEX - 2023 TIP

TPO Proj. No.	FACILITY	From / Location	To / Location	TYPE OF WORK	RESPONSIBLE AGENCY	Page #
PW000113	Road & Bridge Emergency Bridge Repairs / Imprv. / Painting				Miami-Dade Dept. of Transportation and Public Works	A4-4
DT4416411	ROBERTA HUNTER PARK - SOUTH DADE TRAIL CONNECTION			BIKE PATH/TRAIL	FL Dept. of Transportation	A1-279
DT4142937	RPM INSTALLATION MIAMI-DADE COUNTY			SIGNING/PAVEMENT MARKINGS	FL Dept. of Transportation	A1-439
DT4142938	RPM INSTALLATION MIAMI-DADE COUNTY			SIGNING/PAVEMENT MARKINGS	FL Dept. of Transportation	A1-439
DT4142939	RPM INSTALLATION MIAMI-DADE COUNTY			SIGNING/PAVEMENT MARKINGS	FL Dept. of Transportation	A1-440
DT4142936	RPM INSTALLATION MIAMI-DADE COUNTYWIDE			SIGNING/PAVEMENT MARKINGS	FL Dept. of Transportation	A1-438
TR4486891	RR CROSSING #631084P	AT SW 112 STR		RAIL SAFETY PROJECT	FL Dept. of Transportation	A1-400
PW0000151	S Bayshore Dr & SW 17 AV			Congestion Management	Miami-Dade Dept. of Transportation and Public Works	A16-4
PW000762	S Miami Avenue and S 10 Street			Traffic signal	Miami-Dade Dept. of Transportation and Public Works	A5-50
DT4451611	SAFE ROUTES TO SCHOOL - AIRBASE K-8 CENTER			PEDESTRIAN SAFETY IMPROVEMENT	FL Dept. of Transportation	A1-337
DT4442951	SAFE ROUTES TO SCHOOL - BOB GRAHAM EDUCATION CENTER			PEDESTRIAN SAFETY IMPROVEMENT	FL Dept. of Transportation	A1-322
DT4476011	SAFE ROUTES TO SCHOOL - BOOKER T. WASHINGTON SENIOR HIGH SCHOOL			PEDESTRIAN SAFETY IMPROVEMENT	FL Dept. of Transportation	A1-575
DT4462981	SAFE ROUTES TO SCHOOL - CAROL CITY MIDDLE SCHOOL			PEDESTRIAN SAFETY IMPROVEMENT	FL Dept. of Transportation	A1-371
DT4451621	SAFE ROUTES TO SCHOOL - EVERGLADES K-8			PEDESTRIAN SAFETY IMPROVEMENT	FL Dept. of Transportation	A1-337
DT4463031	SAFE ROUTES TO SCHOOL - GEORGIA JONES-AYERS MIDDLE			PEDESTRIAN SAFETY IMPROVEMENT	FL Dept. of Transportation	A1-372
DT4463001	SAFE ROUTES TO SCHOOL - HIALEAH SENIOR HIGH SCHOOL			PEDESTRIAN SAFETY IMPROVEMENT	FL Dept. of Transportation	A1-371

INDEX - 2023 TIP

TPO Proj. No.	FACILITY	From / Location	To / Location	TYPE OF WORK	RESPONSIBLE AGENCY	Page #
DT4451601	SAFE ROUTES TO SCHOOL - MANDARIN LAKES K-8			PEDESTRIAN SAFETY IMPROVEMENT	FL Dept. of Transportation	A1-336
DT4457431	SAFE ROUTES TO SCHOOL - MIAMI CENTRAL HIGHSCHOOL			PEDESTRIAN SAFETY IMPROVEMENT	FL Dept. of Transportation	A1-338
DT4451561	SAFE ROUTES TO SCHOOL - MIAMI EDISON HIGH SCHOOL			PEDESTRIAN SAFETY IMPROVEMENT	FL Dept. of Transportation	A1-565
DT4463021	SAFE ROUTES TO SCHOOL - MIAMI JACKSON SENIOR HIGHSCHOOL			PEDESTRIAN SAFETY IMPROVEMENT	FL Dept. of Transportation	A1-574
DT4457661	SAFE ROUTES TO SCHOOL - MIAMI NORTHWESTERN SENIOR HIGHSCHOOL			PEDESTRIAN SAFETY IMPROVEMENT	FL Dept. of Transportation	A1-341
DT4475991	SAFE ROUTES TO SCHOOL - MIAMI SOUTHRIDGE SENIOR HIGH SCHOOL			PEDESTRIAN SAFETY IMPROVEMENT	FL Dept. of Transportation	A1-382
DT4451631	SAFE ROUTES TO SCHOOL - NORLAND ELEMENTARY SCHOOL			PEDESTRIAN SAFETY IMPROVEMENT	FL Dept. of Transportation	A1-565
DT4451651	SAFE ROUTES TO SCHOOL - NORLAND MIDDLE SCHOOL			PEDESTRIAN SAFETY IMPROVEMENT	FL Dept. of Transportation	A1-566
DT4398971	SAFE ROUTES TO SCHOOL - NORMAN S. EDELCUP K8 CENTER			SIDEWALK	FL Dept. of Transportation	A1-268
DT4457651	SAFE ROUTES TO SCHOOL - NORTH DADE MIDDLE SCHOOL			PEDESTRIAN SAFETY IMPROVEMENT	FL Dept. of Transportation	A1-340
DT4475971	SAFE ROUTES TO SCHOOL - NORTH MIAMI BEACH SR HIGH / JOHN F KENNEDY MIDDLE SCHOOL			PEDESTRIAN SAFETY IMPROVEMENT	FL Dept. of Transportation	A1-382
DT4463011	SAFE ROUTES TO SCHOOL - NORTH MIAMI MIDDLE SCHOOL			PEDESTRIAN SAFETY IMPROVEMENT	FL Dept. of Transportation	A1-372
DT4462971	SAFE ROUTES TO SCHOOL - NORTH MIAMI SENIOR HIGHSCHOOL			PEDESTRIAN SAFETY IMPROVEMENT	FL Dept. of Transportation	A1-573
DT4412351	SAFE ROUTES TO SCHOOL - NORWOOD,DANTE FASCELL,CHRLS HADLEY,MAE WALTERS,REEVES			PEDESTRIAN SAFETY IMPROVEMENT	FL Dept. of Transportation	A1-278
DT4442961	SAFE ROUTES TO SCHOOL - OJUS ELEMENTARY			PEDESTRIAN SAFETY IMPROVEMENT	FL Dept. of Transportation	A1-323
DT4451551	SAFE ROUTES TO SCHOOL - OLYMPIA HEIGHTS ELEMENTARY			PEDESTRIAN SAFETY IMPROVEMENT	FL Dept. of Transportation	A1-564

INDEX - 2023 TIP

TPO Proj. No.	FACILITY	From / Location	To / Location	TYPE OF WORK	RESPONSIBLE AGENCY	Page #
DT4412341	SAFE ROUTES TO SCHOOL - RAINBW PK, GLDN GLDS, LK STVNS ELE, NO. CO. K-8, BENFRNK K-8			PEDESTRIAN SAFETY IMPROVEMENT	FL Dept. of Transportation	A1-277
DT4462991	SAFE ROUTES TO SCHOOL - RUBEN DARIO MIDDLE SCHOOL			PEDESTRIAN SAFETY IMPROVEMENT	FL Dept. of Transportation	A1-573
DT4451581	SAFE ROUTES TO SCHOOL - SEMINOLE ELEMENTARY			PEDESTRIAN SAFETY IMPROVEMENT	FL Dept. of Transportation	A1-336
DT4451541	SAFE ROUTES TO SCHOOL - WEST MIAMI MIDDLE SCHOOL			PEDESTRIAN SAFETY IMPROVEMENT	FL Dept. of Transportation	A1-564
DT4494701	SAFE ROUTES TO SCHOOL BROWNSVILLE MIDDLE SCHOOL			PEDESTRIAN SAFETY IMPROVEMENT	FL Dept. of Transportation	A1-588
DT4494711	SAFE ROUTES TO SCHOOL HORACE MANN MIDDLE SCHOOL			PEDESTRIAN SAFETY IMPROVEMENT	FL Dept. of Transportation	A1-588
TR0404	Safety and Security Cameras Phase II	Miami-Dade County		Capital	So. Florida Regional Transportation Authority	A12-2
PW000440	School Flashing Signals				Miami-Dade Dept. of Transportation and Public Works	A7-16
PW0001299	SE 8 Street and Brickell Bay Drive			Traffic signal	Miami-Dade Dept. of Transportation and Public Works	A5-52
PW000117	Secondary Gas-Road and Bridge Maintenance				Miami-Dade Dept. of Transportation and Public Works	A4-5
TA4392556	SECTION 5339 RURAL BUS & FACILITIES D6-MATCH WITH TOLL REVENUE CREDITS			CAPITAL FOR FIXED ROUTE	Miami-Dade Dept. of Transportation and Public Works (Transit)	A1-52
DT2501137	SERVICE PATROLS			SERVICE PATROL/FHP	FL Dept. of Transportation	A1-423
DT2501134	SERVICE PATROLS			SERVICE PATROL/FHP	FL Dept. of Transportation	A1-422
DT2501135	SERVICE PATROLS			SERVICE PATROL/FHP	FL Dept. of Transportation	A1-423
DT2501131	SERVICE PATROLS SR 826 / PALMETTO EXPRESSWAY			SERVICE PATROL/FHP	FL Dept. of Transportation	A1-421
DT2501132	SERVICE PATROLS SR 93 / I-75			ITS FREEWAY MANAGEMENT	FL Dept. of Transportation	A1-421

INDEX - 2023 TIP

TPO Proj. No.	FACILITY	From / Location	To / Location	TYPE OF WORK	RESPONSIBLE AGENCY	Page #
TR4499141	SFRC - CROSSING 628309N	AT NW 8TH AVE		RAIL PRESERVATION PROJECT	So. Florida Regional Transportation Authority	A1-23
TR4486621	SFRC - CROSSING 628340A	AT E 17 ST / NW 71 ST		RAIL PRESERVATION PROJECT	So. Florida Regional Transportation Authority	A1-21
TR4486631	SFRC - CROSSING 628343V @ E 9TH ST / NW 62 ST			RAIL PRESERVATION PROJECT	So. Florida Regional Transportation Authority	A1-21
TR4498911	SFRC - CROSSING 628348E	AT NW 35 AVE		RAIL PRESERVATION PROJECT	So. Florida Regional Transportation Authority	A1-22
TR4499151	SFRC - CROSSING 628476M	AT NW SOUTH RIVER DR		RAIL PRESERVATION PROJECT	So. Florida Regional Transportation Authority	A1-23
TR4499131	SFRC - DOWNTOWN LEAD - CROSSING 628413H	AT NW 22 CT		RAIL PRESERVATION PROJECT	So. Florida Regional Transportation Authority	A1-22
TR4294872	SFRC DOUBLE-TRACKING	FROM HIALEAH MARKET	TO MIC	RAIL CAPACITY PROJECT	So. Florida Regional Transportation Authority	A1-18
TR4294871	SFRC DOUBLE-TRACKING	FROM HIALEAH MARKET	TO MIC	RAIL CAPACITY PROJECT	So. Florida Regional Transportation Authority	A1-18
TA4485961	SFRTA - TRI-RAIL STATIONS SECURITY CAMERAS			TRANSIT FACILITY SECURITY	Miami-Dade Dept. of Transportation and Public Works (Transit)	A1-75
DT4105681	SIGN INSPECTIONS DISTRICTWIDE			BRIDGE OPERATIONS	FL Dept. of Transportation	A1-428
DT4105686	SIGN INSPECTIONS DISTRICTWIDE			BRIDGE OPERATIONS	FL Dept. of Transportation	A1-431
DT4105687	SIGN INSPECTIONS DISTRICTWIDE			BRIDGE OPERATIONS	FL Dept. of Transportation	A1-431
DT4105688	SIGN INSPECTIONS DISTRICTWIDE			BRIDGE OPERATIONS	FL Dept. of Transportation	A1-432
TAMDT287	SMART PLAN BEACH CORRIDOR	Midtown Miami (at or near NE 41 St and NE 2 Ave)	Transit Hub Connector (near 5 ST & Alton Rd)	PROJECT DEVELOPMENT	Miami-Dade Dept. of Transportation and Public Works (Transit)	A11-18
TAMDT285	SMART PLAN EAST-WEST (SR 836) CORRIDOR	Florida International University (FIU)	Miami Intermodal Center (MIC)	PROJECT DEVELOPMENT	Miami-Dade Dept. of Transportation and Public Works (Transit)	A11-17
TAMDT286	SMART PLAN SOUTH CORRIDOR - South Dade Transitway	South Dade Transitway at SW 344 ST	Dadeland South Metrorail Station	PD&E Study	Miami-Dade Dept. of Transportation and Public Works (Transit)	A11-18

INDEX - 2023 TIP

TPO Proj. No.	FACILITY	From / Location	To / Location	TYPE OF WORK	RESPONSIBLE AGENCY	Page #
PR0000004	Snake Creek Trail	I-95	Greynolds Park	BIKEPATH	Miami-Dade County Parks, Recreation & Open Spaces Dept	A19-2
DT4442991	SNAKE CREEK TRAIL EXTENSION TO GREYNOLDS PARK			BIKE PATH/TRAIL	FL Dept. of Transportation	A1-563
TP4426201	SNAPPER CREEK SERVICE PLAZA GENERAL IMPROVEMENTS (MP 19)			REST AREA	Florida's Turnpike	A2-42
PR0000005	Snapper Creek Trail	SW 97 AVE	SW 117 AVE	BIKEPATH	Miami-Dade County Parks, Recreation & Open Spaces Dept	A19-2
DT4441941	SNAPPER CREEK TRAIL SEGMENT A SW 107 AVE GAP			BIKE PATH/TRAIL	FL Dept. of Transportation	A1-561
DT4416391	SNAPPER CREEK TRAIL SEGMENT B PHASE 1			BIKE PATH/TRAIL	FL Dept. of Transportation	A1-559
PW0000106	South Bayshore Drive	Darwin Street	Mercy Way	Roadway improvements, drainage, water main installation.	Miami-Dade Dept. of Transportation and Public Works	A5-30
PW0001229	South Corridor			BRT and signal improvement	Miami-Dade Dept. of Transportation and Public Works	A5-27
PW0001230	South Corridor			BRT and signal improvement	Miami-Dade Dept. of Transportation and Public Works	A5-139
TAS3003615	SOUTH CORRIDOR BRT AND SIGNAL IMPROVEMENTS RIF DISTRICT 01	Dadeland South Metrorail Station	SW 344TH ST	CAPITAL IMPROVEMENT PLAN	Miami-Dade Dept. of Transportation and Public Works (Transit)	A11-40
TAS3003616	SOUTH CORRIDOR BRT AND SIGNAL IMPROVEMENTS RIF DISTRICT 06	Dadeland South Metrorail Station	SW 344TH ST	Capital improvement	So. Florida Regional Transportation Authority	A11-41
TA2020227	South Dade Bus Maintenance Facility - SW 133 Ave @ SW 236 St	SW 133 AVE @ SW 236 ST		Design/Construction	Miami-Dade Dept. of Transportation and Public Works (Transit)	A11-14
DT2512651	SOUTH DADE GREENWAYS NETWORK			BIKE PATH/TRAIL	FL Dept. of Transportation	A1-133
PR0000002	South Dade Trail / Biscayne D & Roberta Hunter	SW 137 St	Homestead Bayfront Park	BIKEPATH	Miami-Dade County Parks, Recreation & Open Spaces Dept	A19-1
TA201920	South Dade Transitway Park-and-Ride Improvements			Capital For Fixed Route	Miami-Dade Dept. of Transportation and Public Works (Transit)	A11-8
TA4222424	SOUTH FLORIDA COMMUTER SERVICES - SOUTH FLORIDA VANPOOL MARKETING			COMMUTER TRANS. ASSISTANCE	Miami-Dade Dept. of Transportation and Public Works (Transit)	A1-39

INDEX - 2023 TIP

TPO Proj. No.	FACILITY	From / Location	To / Location	TYPE OF WORK	RESPONSIBLE AGENCY	Page #
TA4204523	SOUTH FLORIDA COMMUTER SERVICES DISTRICTWIDE TDM OUTREACH			COMMUTER TRANS. ASSISTANCE	Miami-Dade Dept. of Transportation and Public Works (Transit)	A1-30
TA4222421	SOUTH FLORIDA COMMUTER SERVICES IN MIAMI-DADE COUNTY - MARKETING			COMMUTER TRANS. ASSISTANCE	Miami-Dade Dept. of Transportation and Public Works (Transit)	A1-38
TA4222422	SOUTH FLORIDA COMMUTER SERVICES IN MIAMI-DADE COUNTY - MARKETING			COMMUTER TRANS. ASSISTANCE	Miami-Dade Dept. of Transportation and Public Works (Transit)	A1-38
TA4222391	SOUTH FLORIDA COMMUTER SERVICES IN MIAMI-DADE COUNTY - OPERATIONS			COMMUTER TRANS. ASSISTANCE	Miami-Dade Dept. of Transportation and Public Works (Transit)	A1-36
TA4222394	SOUTH FLORIDA COMMUTER SERVICES IN MIAMI-DADE COUNTY - OPERATIONS			COMMUTER TRANS. ASSISTANCE	Miami-Dade Dept. of Transportation and Public Works (Transit)	A1-37
TA4222393	SOUTH FLORIDA COMMUTER SERVICES IN MIAMI-DADE COUNTY - OPERATIONS			COMMUTER TRANS. ASSISTANCE	Miami-Dade Dept. of Transportation and Public Works (Transit)	A1-36
TA4222395	SOUTH FLORIDA COMMUTER SERVICES IN MIAMI-DADE COUNTY - OPERATIONS			COMMUTER TRANS. ASSISTANCE	Miami-Dade Dept. of Transportation and Public Works (Transit)	A1-37
TA4204522	SOUTH FLORIDA COMMUTER SERVICES IN MIAMI-DADE COUNTY - TDM OUTREACH			COMMUTER TRANS. ASSISTANCE	Miami-Dade Dept. of Transportation and Public Works (Transit)	A1-29
TA4204521	SOUTH FLORIDA COMMUTER SERVICES IN MIAMI-DADE COUNTY - TMI SUPPORT			COMMUTER TRANS. ASSISTANCE	Miami-Dade Dept. of Transportation and Public Works (Transit)	A1-29
TA4204623	SOUTH FLORIDA COMMUTER SERVICES IN MIAMI-DADE I-95 EXPRESS CALL CENTER			COMMUTER TRANS. ASSISTANCE	Miami-Dade Dept. of Transportation and Public Works (Transit)	A1-33
TA4204624	SOUTH FLORIDA COMMUTER SERVICES IN MIAMI-DADE I-95 EXPRESS CALL CENTER			COMMUTER TRANS. ASSISTANCE	Miami-Dade Dept. of Transportation and Public Works (Transit)	A1-33
TA4204627	SOUTH FLORIDA COMMUTER SERVICES IN MIAMI-DADE I-95 EXPRESS CALL CENTER			COMMUTER TRANS. ASSISTANCE	Miami-Dade Dept. of Transportation and Public Works (Transit)	A1-34
TA4204628	SOUTH FLORIDA COMMUTER SERVICES IN MIAMI-DADE I-95 EXPRESS CALL CENTER			COMMUTER TRANS. ASSISTANCE	Miami-Dade Dept. of Transportation and Public Works (Transit)	A1-35
TA4204629	SOUTH FLORIDA COMMUTER SERVICES IN MIAMI-DADE I-95 EXPRESS CALL CENTER			COMMUTER TRANS. ASSISTANCE	Miami-Dade Dept. of Transportation and Public Works (Transit)	A1-35
PW0001176	South Hook Square over Miami Canal			Bridge rehabilitation (#874129)	Miami-Dade Dept. of Transportation and Public Works	A5-157
TA0000050	South Miami Dade Busway ADA Improvements	Dadeland South Metrorail Station	SW 200th Street	ADA Accessibility	Miami-Dade Dept. of Transportation and Public Works (Transit)	A11-20

INDEX - 2023 TIP

TPO Proj. No.	FACILITY	From / Location	To / Location	TYPE OF WORK	RESPONSIBLE AGENCY	Page #
DT4338912	SOUTHEAST FLORIDA REGIONAL CLIMATE CHANGE PILOT PROJECT			CORRIDOR/SUBAREA PLANNING	FL Dept. of Transportation	A1-549
PW000104	Special Taxing District				Miami-Dade Dept. of Transportation and Public Works	A4-3
TAS3002468	SPECIAL TRANSPORTATION SERVICES (STS) - CAPITAL COST FOR CONTRACTING			TRANSPORTATION SERVICES	Miami-Dade Dept. of Transportation and Public Works (Transit)	A11-32
DT4283271	SPECIALIZED CONSULTANT SERVICES NPDES PROGRAM			DRAINAGE IMPROVEMENTS	FL Dept. of Transportation	A1-448
DT4283272	SPECIALIZED CONSULTANT SERVICES NPDES PROGRAM			DRAINAGE IMPROVEMENTS	FL Dept. of Transportation	A1-448
DT4283273	SPECIALIZED CONSULTANT SERVICES NPDES PROGRAM			DRAINAGE IMPROVEMENTS	FL Dept. of Transportation	A1-449
DT4106467	SR 934 / NW 79 ST	FROM NW 25 AVE	TO NW 1 PLACE	SAFETY PROJECT	FL Dept. of Transportation	A1-152
DT4475741	SR 934 / NW 79ST	AT NW 32 AVE		INTERSECTION IMPROVEMENT	FL Dept. of Transportation	A1-379
DT4377841	SR 94 / KENDALL DR	FROM SR 997 / KROME AVE	TO SR 5 / S DIXIE HWY (BRT STUDY)	PD&E/EMO STUDY	FL Dept. of Transportation	A1-260
DT4364261	SR 948 / NW 36 ST	FROM SR 826 / PALMETTO EXPY	TO SR 5 / US1	MODAL SYSTEMS PLANNING	FL Dept. of Transportation	A1-255
DT4478031	SR 953 / LEJEUNE RD / NW 42 AVE	FROM N OF NW 103RD ST	TO S OF NW 135TH ST	RESURFACING	FL Dept. of Transportation	A1-388
DT4460021	SR 953 / LEJEUNE RD / SW 42 AVE	FROM S DIXIE HIGHWAY	TO S OF ALTARA AVE	RESURFACING	FL Dept. of Transportation	A1-358
DT4478291	SR 953 / LEJEUNE RD / SW 42 AVE	FROM N OF SW 40TH ST	TO S OF SW 8TH ST	RESURFACING	FL Dept. of Transportation	A1-394
DT4478091	SR 953 / LEJEUNE RD / SW 42ND AVE	FROM N OF SW 8TH ST	TO S OF NW 11TH ST	RESURFACING	FL Dept. of Transportation	A1-391
DT4439271	SR 953 / LEJEUNE ROAD	FROM NORTH OF NW 79 ST	TO SOUTH OF NW 103 ST	RESURFACING	FL Dept. of Transportation	A1-313
DT4385211	SR 953 / NW 42 AVE WITH SR 948 / NW 36 ST AND SR 25 / OKEECHOBEE ROAD			PD&E/EMO STUDY	FL Dept. of Transportation	A1-265

INDEX - 2023 TIP

TPO Proj. No.	FACILITY	From / Location	To / Location	TYPE OF WORK	RESPONSIBLE AGENCY	Page #
DT4478041	SR 959 / RED RD / SW-NW 57 AVE	FROM NORTH OF SW 8TH ST	TO NORTH OF NW 11 ST	RESURFACING	FL Dept. of Transportation	A1-389
DT4377821	SR 968 / FLAGLER ST	FROM SR 821 / HEFT	TO SR 5 / BISCAYNE BLVD (BRT STUDY)	PD&E/EMO STUDY	FL Dept. of Transportation	A1-259
DT4244071	SR 968 / SW 1ST ST	AT MIAMI RIVER (BRIDGE #870660)		BRIDGE REPLACEMENT	FL Dept. of Transportation	A1-173
DT4244072	SR 968 / SW 1ST ST	AT SW SOUTH RIVER DR		LANDSCAPING	FL Dept. of Transportation	A1-174
DT4438901	SR 970 / SR 5 / DOWNTOWN DISTRIBUTOR RAMPS	FROM SMIAMI AVE	TO SE 2ND AVE	RIGID PAVEMENT REHABILITATION	FL Dept. of Transportation	A1-292
DT4460031	SR 972 / CORAL WAY / SW 22 ST (WB)	FROM E OF SW 22 AVE	TO W OF 17 AVE	RESURFACING	FL Dept. of Transportation	A1-359
DT4444501	SR 972 / SW 13 ST / SW 3RD AVE / CORAL WAY @ SW 15 RD			ROUNDABOUT	FL Dept. of Transportation	A1-325
DT4460011	SR 976 / BIRD RD / SW 40 ST	FROM E OF LAGUNA ST	TO WEST OF SW 38 AVE	RESURFACING	FL Dept. of Transportation	A1-357
DT4459901	SR 976 / SW 40 ST / BIRD RD	FROM EAST OF SW 87 AVE	TO WEST OF SR 826	RESURFACING	FL Dept. of Transportation	A1-349
DT4459911	SR 976 / SW 40 ST / BIRD RD	FROM E OF SR 826	TO SW 58 AVE	RESURFACING	FL Dept. of Transportation	A1-350
DT4457451	SR 985 / SW 107 AVE AND SW 24 ST			INTERSECTION IMPROVEMENT	FL Dept. of Transportation	A1-338
DT4293413	SR 994 / QUAIL ROOST	FROM WEST OF SW 127 AVE	TO WEST OF SW 113 AVE	RESURFACING	FL Dept. of Transportation	A1-197
DT4293414	SR 994 / QUAIL ROOST	AT HOMESTEAD AVE		INTERSECTION IMPROVEMENT	FL Dept. of Transportation	A1-198
DT4293415	SR 994 / QUAIL ROOST	AT SW 122 AVE & SW 117 AVE		INTERSECTION IMPROVEMENT	FL Dept. of Transportation	A1-199
DT4293412	SR 994 / QUAIL ROOST / SW 186 ST	FROM EAST OF SR 821 / HEFT	TO S DADE TRNWY	RESURFACING	FL Dept. of Transportation	A1-196
DT4439071	SR 994 / QUAIL ROOST DRIVE	FROM EAST OF KROME AVE	TO WEST OF SW 137 AVE	RESURFACING	FL Dept. of Transportation	A1-299

INDEX - 2023 TIP

TPO Proj. No.	FACILITY	From / Location	To / Location	TYPE OF WORK	RESPONSIBLE AGENCY	Page #
DT4458041	SR 994 / SW 200 ST / QUAIL ROOST DR FR W OF SW 137 AVE TO E OF SW 127 AVE			PD&E/EMO STUDY	FL Dept. of Transportation	A1-342
DT4273691	SR 997 / KROME AVE	FROM SW 296 ST	TO S OF SW 232 ST	ADD LANES & RECONSTRUCT	FL Dept. of Transportation	A1-175
DT4273695	SR 997 / KROME AVE	AT SW 184 ST (G-757A WELL REPLACEMENT)		DRAINAGE IMPROVEMENTS	FL Dept. of Transportation	A1-176
DT4273694	SR 997 / KROME AVE RELOCATE & RECONSTRUCT CONTROL STRUCTURE	AT C-102		DRAINAGE IMPROVEMENTS	FL Dept. of Transportation	A1-176
DT4149641	SR 9A / I-95	FROM S OF MIAMI GARDENS DRIVE	TO BROWARD COUNTY LINE	PD&E/EMO STUDY	FL Dept. of Transportation	A1-156
DT4149646	SR 9A / I-95	FROM US 1	TO DADE / BROWARD LINE	CORRIDOR/SUBAREA PLANNING	FL Dept. of Transportation	A1-156
DT4149647	SR 9A / I-95	FROM US 1 / S DIXIE HIGHWAY	TO SOUTH OF NW 62 ST	PD&E/EMO STUDY	FL Dept. of Transportation	A1-157
DT4149648	SR 9A / I-95	FROM SOUTH OF NW 62 ST	TO NORTH OF NW 143 ST	PD&E/EMO STUDY	FL Dept. of Transportation	A1-157
DT4154564	SR 9A / I-95	FROM NB I-95 EXIT	TO NB SR 91(INCLUDES AUX LANE)	WIDEN/RESURFACE EXIST LANES	FL Dept. of Transportation	A1-441
DT4283585	SR 9A / I-95	FROM N OF BISCAYNE CANAL	TO SR 860 / MIAMI GARDEN DR	ADD LANES & RECONSTRUCT	FL Dept. of Transportation	A1-179
DT4293001	SR 9A / I-95	FROM NW 79 ST	TO NW 103 ST	RIGID PAVEMENT REHABILITATION	FL Dept. of Transportation	A1-193
DT4293002	SR 9A / I-95	FROM NW 8TH ST	TO NW 29 ST	RIGID PAVEMENT RECONSTRUCTION	FL Dept. of Transportation	A1-193
DT4293003	SR 9A / I-95	FROM NW 29 ST	TO NW 131 ST	RIGID PAVEMENT RECONSTRUCTION	FL Dept. of Transportation	A1-194
DT4439421	SR 9A / I-95 (SHOULDERS ONLY)	FROM SOUTH DIXIE HIGHWAY	TO SW 8TH ST	RIGID PAVEMENT REHABILITATION	FL Dept. of Transportation	A1-320
DT4154561	SR 9A / I-95 EXPRESS	FROM N OF SR 836 / I-395	TO GOLDEN GLADES INTERCHANGE	ADD SPECIAL USE LANE	FL Dept. of Transportation	A1-440
DT4154569	SR 9A / I-95 EXPRESS FHP ENHANCED ENFORCEMENT			OTHER ITS	FL Dept. of Transportation	A1-443

INDEX - 2023 TIP

TPO Proj. No.	FACILITY	From / Location	To / Location	TYPE OF WORK	RESPONSIBLE AGENCY	Page #
DT4154567	SR 9A / I-95 EXPRESS LANES ITS OPERATIONS CONSULTANT CONTRACT			TECHNICAL ASSISTANCE	FL Dept. of Transportation	A1-442
DT4154568	SR 9A / I-95 EXPRESS OPERATIONS & MAINTENANCE			OTHER ITS	FL Dept. of Transportation	A1-443
DT4362021	SR 9A / I-95 EXPRESS OPERATIONS & MAINTENANCE			OTHER ITS	FL Dept. of Transportation	A1-250
DT4154563	SR 9A / I-95 EXPRESS OPERATIONS & MAINTENANCE			OTHER ITS	FL Dept. of Transportation	A1-441
DT4346761	SR 9A / I-95 EXPRESS OPERATIONS & MAINTENANCE INCIDENT MGMT / RD RANGERS			OTHER ITS	FL Dept. of Transportation	A1-234
DT2516844	SR 9A / I-95 GOLDEN GLADES INTERCHANGE PARK & RIDE (EAST LOT)			PARK AND RIDE LOTS	FL Dept. of Transportation	A1-10
DT2516841	SR 9A / I-95 GOLDEN GLADES MULTIMODAL TERMINAL			INTERMODAL HUB CAPACITY	FL Dept. of Transportation	A1-9
DT2516842	SR 9A / I-95 LEGAL CONSULTANT FOR GOLDEN GLADES MULTIMODAL TERMINAL			PARK AND RIDE LOTS	FL Dept. of Transportation	A1-9
DT4461931	SR 9A / I-95 NB FLYOVER RAMP OVER NW 17 & NW 20 ST - BRIDGE #870724			BRIDGE-REPAIR/REHABILITATION	FL Dept. of Transportation	A1-363
DT4438941	SR 9A / I-95 RAMPS	AT SR 90 / SW 8TH ST AND SW 7TH ST		RIGID PAVEMENT REHABILITATION	FL Dept. of Transportation	A1-292
DT4438961	SR 9A / I-95 RAMPS SB OFF RAMP TO SW 25 RD			RIGID PAVEMENT REHABILITATION	FL Dept. of Transportation	A1-293
DT4231262	SR 9A / I-95 SOUTHBOUND RAMP TO WB SR 836			INTERCHANGE IMPROVEMENT	FL Dept. of Transportation	A1-165
DT4448001	SR 9A / I-95 SOUTHBOUND SOUTH OF NW 6 ST OVERHEAD SIGN #87S051			OVERHEAD SIGNING	FL Dept. of Transportation	A1-329
DT4309491	SR A1A / COLLINS AVE	FROM BAYVIEW DR	TO SR 856 / 192 ST	RESURFACING	FL Dept. of Transportation	A1-217
DT4309492	SR A1A / COLLINS AVE	FROM NORTH OF HAULOVER INLET	TO SOUTH OF BAYVIEW DR	RESURFACING	FL Dept. of Transportation	A1-217
DT4309493	SR A1A / COLLINS AVE	FROM BAYVIEW DR	TO SR 856 / 192 ST	LIGHTING	FL Dept. of Transportation	A1-218

INDEX - 2023 TIP

TPO Proj. No.	FACILITY	From / Location	To / Location	TYPE OF WORK	RESPONSIBLE AGENCY	Page #
DT4308132	SR A1A / COLLINS AVE AND INDIAN CRK DR	FROM 5800 BLOCK	TO SR 907 / W 63 ST	RESURFACING - RIDE ONLY	FL Dept. of Transportation	A1-216
DT4358432	SR 112 / I-195	AT N MIAMI AVE INTERCHANGE MODIFICATION REPORT		INTERCHANGE JUSTIFICA/MODIFICA	FL Dept. of Transportation	A1-248
DT4446221	SR 112 / I-195 / JULIA TUTTLE CSWY	FROM EAST OF SR 5 / BISCAYNE BLVD	TO ALTON RD	MISCELLANEOUS CONSTRUCTION	FL Dept. of Transportation	A1-326
DT4481752	SR 112 / I-195 / JULIA TUTTLE CSWY EASTBOUND SHOULDER IMPROVEMENTS FAST RESPONSE			MISCELLANEOUS CONSTRUCTION	FL Dept. of Transportation	A1-399
DT4481751	SR 112 / I-195 / JULIA TUTTLE CSWY WESTBOUND SHOULDER IMPROVEMENTS FAST RESPONSE			MISCELLANEOUS CONSTRUCTION	FL Dept. of Transportation	A1-399
DT4358431	SR 112 / I-195 FRONTAGE RD & RAMP REALIGNMENT (MIAMI DESIGN DISTRICT)			NEW ROAD CONSTRUCTION	FL Dept. of Transportation	A1-248
DT4461891	SR 112 / W 41 ST OVER INDIAN CREEK WATERWAY - BRIDGE #870055			BRIDGE-REPAIR/REHABILITATION	FL Dept. of Transportation	A1-362
DT4493611	SR 25 / NW 36 ST	FROM EAST OF NW 10 AVE	TO WEST OF NW 11 AVE (NORTH LEG)	PEDESTRIAN SAFETY IMPROVEMENT	FL Dept. of Transportation	A1-407
DT4232511	SR 25 / OKEECHOBEE RD	FROM SR 997 / KROME AVE	TO NW 79 AVE	PD&E/EMO STUDY	FL Dept. of Transportation	A1-165
DT4232512	SR 25 / OKEECHOBEE RD	FROM BROWARD COUNTY LINE	TO WEST OF HEFT	ADD LANES & RECONSTRUCT	FL Dept. of Transportation	A1-166
DT4232513	SR 25 / OKEECHOBEE RD	FROM EAST OF NW 87 AVE	TO NW 79 AVE (CONCRETE)	ADD LANES & RECONSTRUCT	FL Dept. of Transportation	A1-167
DT4232514	SR 25 / OKEECHOBEE RD	FROM EAST OF NW 116 WAY	TO EAST OF NW 87 AVE (CONCRETE)	ADD LANES & REHABILITATE PVMNT	FL Dept. of Transportation	A1-168
DT4232515	SR 25 / OKEECHOBEE RD	FROM EAST OF NW 107 AVE	TO EAST OF NW 116 WAY (CONCRETE)	ADD LANES & REHABILITATE PVMNT	FL Dept. of Transportation	A1-169
TP4355423	SR 25 / OKEECHOBEE RD	FROM WEST OF HEFT	TO WEST OF NW 138 ST	ADD LANES & RECONSTRUCT	Florida's Turnpike	A2-30
DT4365653	SR 25 / OKEECHOBEE RD	AT SR 826 / PALMETTO EXPRESSWAY INTERCHANGE LANDSCAPE		LANDSCAPING	FL Dept. of Transportation	A1-258
DT4365651	SR 25 / OKEECHOBEE RD & SR 826 / PALMETTO EXPRESSWAY INTERCHANGE			INTERCHANGE RAMP (NEW)	FL Dept. of Transportation	A1-257

INDEX - 2023 TIP

TPO Proj. No.	FACILITY	From / Location	To / Location	TYPE OF WORK	RESPONSIBLE AGENCY	Page #
DT4232517	SR 25 / OKEECHOBEE RD CORRIDOR REVIEW / PRELIMINARY ENGINEERING			PRELIMINARY ENGINEERING	FL Dept. of Transportation	A1-170
DT4243091	SR 25 / OKEECHOBEE RD FEC BRIDGE @ RAMP 368.35 CROSSING #272752Y			RAILROAD CROSSING	FL Dept. of Transportation	A1-444
DT4243092	SR 25 / OKEECHOBEE RD FEC BRIDGE @ RAMP 368.35 CROSSING #272752Y			BRIDGE-ROUTINE MAINTENANCE	FL Dept. of Transportation	A1-445
DT4439101	SR 25 / US 27 / NW 36 ST	FROM WEST OF NW 7 AVE	TO EAST OF N MIAMI AVE	RESURFACING	FL Dept. of Transportation	A1-301
DT4380281	SR 25 / US 27 / OKEECHOBEE RD	FROM NW 72 AVE / W 16 AVE	TO SE 4TH AVE / EAST DR	TRANSPORTATION PLANNING	FL Dept. of Transportation	A1-261
DT4478281	SR 25 / US 27 / OKEECHOBEE RD	FROM W OF 8 AVE	TO W OF SE 7 AVE	RESURFACING	FL Dept. of Transportation	A1-393
DT4448031	SR 25 / US 27 / OKEECHOBEE RD DEPRESSED SECTION 87W001			BRIDGE - PAINTING	FL Dept. of Transportation	A1-331
DT4418121	SR 5 / S DIXIE HWY	FROM CARD SOUND RD	TO SOUTH OF SW 336 ST	RESURFACING	FL Dept. of Transportation	A1-280
DT4418271	SR 5 / S DIXIE HWY	FROM NORTH OF SW 336 ST	TO SOUTH OF SW 304 ST	RESURFACING	FL Dept. of Transportation	A1-281
DT4399861	SR 5 / US 1	FROM BAILES RD	TO SW 214 ST	INTERSECTION IMPROVEMENT	FL Dept. of Transportation	A1-272
DT2506103	SR 5 / US 1	FROM SE 5 ST	TO SE 25 RD	LANDSCAPING	FL Dept. of Transportation	A1-480
DT4446361	SR 5 / US 1	AT NE 123 ST		TRAFFIC OPS IMPROVEMENT	FL Dept. of Transportation	A1-327
DT4475751	SR 5 / US 1	AT SW 137 AVE		INTERSECTION IMPROVEMENT	FL Dept. of Transportation	A1-380
DT4475821	SR 5 / US 1	AT CARIBBEAN BLVD		INTERSECTION IMPROVEMENT	FL Dept. of Transportation	A1-381
DT4439111	SR 5 / US 1 / BISCAYNE BLVD	FROM SOUTH OF NE 5 ST	TO NE 11 ST	RESURFACING - RIDE ONLY	FL Dept. of Transportation	A1-302
DT4439121	SR 5 / US 1 / BISCAYNE BLVD	FROM NE 105 ST	TO NE 123 ST	RESURFACING	FL Dept. of Transportation	A1-303

INDEX - 2023 TIP

TPO Proj. No.	FACILITY	From / Location	To / Location	TYPE OF WORK	RESPONSIBLE AGENCY	Page #
DT4459961	SR 5 / US 1 / BISCAYNE BLVD	FROM NE 61 ST	TO NE 6 AVE	RESURFACING	FL Dept. of Transportation	A1-354
DT4472141	SR 5 / US 1 / BISCAYNE BLVD	AT VARIOUS INTERSECTIONS		TRAFFIC SIGNALS	FL Dept. of Transportation	A1-378
DT4478271	SR 5 / US 1 / BISCAYNE BLVD	FROM SR 915 / NE 6TH AVE	TO NE 105 ST	RESURFACING	FL Dept. of Transportation	A1-393
DT4478301	SR 5 / US 1 / BISCAYNE BLVD	FROM SOUTH OF NE 38 ST	TO NE 61 ST	RESURFACING	FL Dept. of Transportation	A1-395
DT4439161	SR 5 / US 1 / S DIXIE HWY	FROM NORTH OF SW 80 ST	TO SOUTH OF RIVIERA DR	RESURFACING	FL Dept. of Transportation	A1-305
DT4439081	SR 5 / US 1 / S DIXIE HWY	FROM SOUTH OF SW 100 ST	TO SOUTH OF SW 88 ST	RESURFACING	FL Dept. of Transportation	A1-300
DT4477231	SR 5 / US 1 / S DIXIE HWY	AT SW 37 AVE / PONCE DE LEON BLVD		TRAFFIC OPS IMPROVEMENT	FL Dept. of Transportation	A1-383
DT4477981	SR 5 / US 1 / S DIXIE HWY	FROM SOUTH OF SW 264 ST	TO SOUTH OF SW 232 ST	RESURFACING	FL Dept. of Transportation	A1-385
DT4478021	SR 5 / US 1 / S DIXIE HWY	FROM SOUTH OF SW 232 ST	TO SOUTH OF SW 112 AVE / SW 208 DR	RESURFACING	FL Dept. of Transportation	A1-387
DT4493681	SR 5 / US-1	FROM MARLIN RD	TO SW 184 ST	SAFETY PROJECT	FL Dept. of Transportation	A1-410
DT4489051	SR 5 / US-1 / SE 2ND AVE	AT I-95 ON-RAMP AND AT SR 970 / SE 3RD ST		TRAFFIC OPS IMPROVEMENT	FL Dept. of Transportation	A1-402
DT4493601	SR 5 / US-1 AND SW 17 AVE			SAFETY PROJECT	FL Dept. of Transportation	A1-407
DT4491341	SR 7 / NW 7TH AVE	AT NW 61 ST		TRAFFIC OPS IMPROVEMENT	FL Dept. of Transportation	A1-406
DT2516845	SR 7 / SR 9 GOLDEN GLADES INTERCHANGE PARK & RIDE (WEST LOT)			PARK AND RIDE LOTS	FL Dept. of Transportation	A1-10
DT4459991	SR 7 / US 441 / NW 8TH AVE / NW 7TH AVE	FROM NORTH OF NW 3RD ST	TO SOUTH OF NW 8 ST	RESURFACING	FL Dept. of Transportation	A1-356
DT4291863	SR 817 / NW 27 AVE	FROM SOUTH OF NW 203 ST	TO SOUTH OF NW 215 ST / COUNTYLINE	RESURFACING	FL Dept. of Transportation	A1-184

INDEX - 2023 TIP

TPO Proj. No.	FACILITY	From / Location	To / Location	TYPE OF WORK	RESPONSIBLE AGENCY	Page #
DT4291865	SR 817 / NW 27 AVE	AT NW 195 BLOCK		INTERSECTION IMPROVEMENT	FL Dept. of Transportation	A1-82
DT4439371	SR 817 / NW 27 AVE	FROM BURLINGTON ST	TO NW 168 TER	RESURFACING	FL Dept. of Transportation	A1-318
DT4439391	SR 817 / NW 27 AVE	FROM NW 168 TER	TO SOUTH OF NW 187 ST	RESURFACING	FL Dept. of Transportation	A1-320
DT4439372	SR 817 / NW 27 AVE	FROM SESAME ST	TO DUNAD AVE	PEDESTRIAN SAFETY IMPROVEMENT	FL Dept. of Transportation	A1-319
DT4291864	SR 817 / NW 27 AVE @ NW 207 ST			INTERSECTION IMPROVEMENT	FL Dept. of Transportation	A1-185
TP4354621	SR 821 (HEFT) CAMP BELL DRIVE INTERCHANGE IMPROVEMENTS			INTERCHANGE RAMP (NEW)	Florida's Turnpike	A2-28
TP4355432	SR 821 (HEFT) THERMOPLASTIC FOR HEFT WIDENING	FROM SR 836 (Dolphin Expressway) (MP 32)	TO NW 106TH ST (MP 34)	SIGNING/PAVEMENT MARKINGS	Florida's Turnpike	A2-33
DT4471651	SR 826 / PALMETTO EXPRESSWAY	FROM SOUTH OF NW 36 ST	TO N OF NW 154 ST	ADD LANES & RECONSTRUCT	FL Dept. of Transportation	A1-377
DT4184231	SR 826 / PALMETTO EXPWY	FROM SR 93 / I-75	TO GOLDEN GLADES INTERCHANGE	PD&E/EMO STUDY	FL Dept. of Transportation	A1-162
DT4184232	SR 826 / PALMETTO EXPWY	FROM NW 67 AVE	TO NW 47 AVE	ADD AUXILIARY LANE(S)	FL Dept. of Transportation	A1-162
DT4184233	SR 826 / PALMETTO EXPWY	FROM SR 836	TO SR 93 / I-75	PD&E/EMO STUDY	FL Dept. of Transportation	A1-163
DT4184235	SR 826 / PALMETTO EXPWY	FROM I-75	TO GOLDEN GLADES INTERCHANGE	ADD SPECIAL USE LANE	FL Dept. of Transportation	A1-163
DT4184236	SR 826 / PALMETTO EXPWY	FROM SR 968 / W FLAGLER ST	TO SOUTH OF NW 154 ST	PD&E/EMO STUDY	FL Dept. of Transportation	A1-164
DT4357601	SR 826 / PALMETTO EXPWY	FROM I-75	TO NORTH OF CANAL C-8 BRIDGE (APPROX NW 162 ST)	ADD LANES & RECONSTRUCT	FL Dept. of Transportation	A1-245
DT4357602	SR 826 / PALMETTO EXPWY	FROM NORTH OF CANAL C-8 BRIDGE (NW 162 ST)	TO EAST OF NW 67 AVE	ADD LANES & RECONSTRUCT	FL Dept. of Transportation	A1-246
DT4326391	SR 826 / PALMETTO EXPWY	FROM US 1 / S DIXIE HWY	TO SR 836 / DOLPHIN EXPWY	PRELIM ENG FOR FUTURE CAPACITY	FL Dept. of Transportation	A1-616

INDEX - 2023 TIP

TPO Proj. No.	FACILITY	From / Location	To / Location	TYPE OF WORK	RESPONSIBLE AGENCY	Page #
DT4357608	SR 826 / PALMETTO EXPWY COMMUNICATIONS CONSULTANT CONTRACT			TRANSPORTATION PLANNING	FL Dept. of Transportation	A1-247
DT4357607	SR 826 / PALMETTO EXPWY EAST / WEST CORRIDOR PRELIMINARY ENGINEERING			PRELIMINARY ENGINEERING	FL Dept. of Transportation	A1-247
DT4362001	SR 826 / PALMETTO EXPWY EXPRESS LANES TOLLING & RAMP SIGNALING OPERATION			TECHNICAL ASSISTANCE	FL Dept. of Transportation	A1-249
DT4362121	SR 826 / PALMETTO EXPWY FHP ENHANCED ENFORCEMENT			OTHER ITS	FL Dept. of Transportation	A1-253
DT4362091	SR 826 / PALMETTO EXPWY INCIDENT MANAGEMENT ROAD RANGER SERVICE PATROLS			OTHER ITS	FL Dept. of Transportation	A1-251
DT4362031	SR 826 / PALMETTO EXPWY ITS CONTRACT FOR MAINTENANCE OF TOLLING EQUIPMENT			OTHER ITS	FL Dept. of Transportation	A1-250
DT4283581	SR 826 / PALMETTO EXPWY SR 826 EB RAMP TO SR 9A / I-95 NB			INTERCHANGE RAMP (NEW)	FL Dept. of Transportation	A1-178
DT4283588	SR 826 CONNECTOR	AT GOLDEN GLADES INTERCHANGE AND VARIOUS RAMPS		ADD LANES & RECONSTRUCT	FL Dept. of Transportation	A1-180
DT4362122	SR 826 EXPRESS LANES FHP ENHANCED ENFORCEMENT			OTHER ITS	FL Dept. of Transportation	A1-254
DT4362092	SR 826 EXPRESS LANES INCIDENT MANAGEMENT ROAD RANGER SERVICE PATROLS			OTHER ITS	FL Dept. of Transportation	A1-252
DT4450234	SR 826 EXPRESS LANES INCIDENT RESPONSE VEHICLE SERVICES			OTHER ITS	FL Dept. of Transportation	A1-334
DT4450233	SR 826 EXPRESS LANES TOLLING & RAMP SIGNALING OPERATIONS			OTHER ITS	FL Dept. of Transportation	A1-333
DT4462391	SR 826 FRONTAGE ROAD	AT NW 77 COURT		RESURFACING	FL Dept. of Transportation	A1-364
DT4418301	SR 826 FRONTAGE ROADS	FROM OKEECHOBEE RD	TO NW 103 ST	RESURFACING	FL Dept. of Transportation	A1-282
DT4418311	SR 826 FRONTAGE ROADS	FROM NW 103 ST	TO NW 122 ST	RESURFACING	FL Dept. of Transportation	A1-283
DT4418321	SR 826 FRONTAGE ROADS	FROM NW 122 ST	TO NW 138 ST	RESURFACING	FL Dept. of Transportation	A1-284

INDEX - 2023 TIP

TPO Proj. No.	FACILITY	From / Location	To / Location	TYPE OF WORK	RESPONSIBLE AGENCY	Page #
DT4383144	SR 826 TOLLING FIELD EQUIPMENT ELECTRIC SERVICES			DYNAMIC MESSAGE SIGN	FL Dept. of Transportation	A1-264
DT2516881	SR 836 / I-395	FROM WEST OF I-95	TO MACARTHUR CAUSEWAY BRIDGE	BRIDGE-REPLACE AND ADD LANES	FL Dept. of Transportation	A1-136
XA83611	SR 836 / I-95 Interchange Improvements	SR 836 & NW 17 Ave	I-95	Double-decking, Widening and Operational Improvements	Miami-Dade Expressway Authority	A3-1
DT4231261	SR 836 / I-95 INTERCHANGE RAMPS	FROM NW 17 AVE	TO I-95 (MDX)	INTERCHANGE IMPROVEMENT	FL Dept. of Transportation	A1-164
XA83629	SR 836 Interchange Modifications at 87th Avenue	SR 836 / Dolphin Expressway West of NW 82 Ave	NW 97 Ave	Interchange Improvements	Miami-Dade Expressway Authority	A3-1
XA83634	SR 836 New HEFT Ramp Connections	HEFT	SR 836 / Dolphin Expressway	New Connector	Miami-Dade Expressway Authority	A3-1
XA83628	SR 836 Operational, Capacity and Interchange Improvements	SR 836 & NW 57 Ave	SR 836 & NW 17 Ave	Mainline Widening and Interchange Improvements	Miami-Dade Expressway Authority	A3-1
DT4439061	SR 852 / COUNTY LINE RD	FROM EAST OF NW 27 AVE	TO WEST OF NW 1700 BLK	RESURFACING	FL Dept. of Transportation	A1-298
DT4478261	SR 852 / COUNTY LINE RD	FROM WEST OF NW 1700 BLOCK	TO WEST OF NW 2 AVE	RESURFACING	FL Dept. of Transportation	A1-392
DT4457471	SR 852 / NW 215 ST AND NW 2 AVE			INTERSECTION IMPROVEMENT	FL Dept. of Transportation	A1-339
DT4419651	SR 856 RAMP NB SR A1A TO SR 856 (BRIDGE #870603)			BRIDGE- REPAIR/REHABILITATION	FL Dept. of Transportation	A1-288
DT4478001	SR 860 / MIAMI GARDENS DR	FROM WEST OF NW 27 AVE	TO EAST OF NW 2ND AVE	RESURFACING	FL Dept. of Transportation	A1-386
DT4478011	SR 860 / MIAMI GARDENS DR	FROM WEST OF NW 2ND AVE	TO WEST OF NE 5TH AVE	RESURFACING	FL Dept. of Transportation	A1-386
DT4388641	SR 860 / MIAMI GARDENS DR / NW 183 / 186 ST	FROM EAST OF I-75 / SR 93	TO SR 823 / NW 57 AVE	TRANSPORTATION PLANNING	FL Dept. of Transportation	A1-266
DT4473451	SR 860 / MIAMI GARDENS DR / NW 183 ST	AT NW 30 AVE / MIAMI JOB CORPS		TRAFFIC OPS IMPROVEMENT	FL Dept. of Transportation	A1-378
DT4388642	SR 860 / MIAMI GDNS / NW 186 ST	FROM EAST OF I-75 / SR 93	TO NW 79 PL	ADD LANES & REHABILITATE PVMNT	FL Dept. of Transportation	A1-266

INDEX - 2023 TIP

TPO Proj. No.	FACILITY	From / Location	To / Location	TYPE OF WORK	RESPONSIBLE AGENCY	Page #
DT4493621	SR 860 / NW 183 ST / MIAMI GDNS DR	AT NW 37 AVE AND AT NE 6TH AVE		SAFETY PROJECT	FL Dept. of Transportation	A1-408
XA87410	SR 874 Ramp Connector to SW 128th Street	SW 128 St	SR 874 (Don Shula)	New Connector	Miami-Dade Expressway Authority	A3-2
DT4439131	SR 886 / PORT BLVD	FROM BISCAYNE BLVD	TO PORT MIAMI	RIGID PAVEMENT REHABILITATION	FL Dept. of Transportation	A1-304
DT4291851	SR 9 / NW 27 AVE	FROM SOUTH OF SR 934 / NW 79 ST	TO NORTH OF SR 932 / NW 103 ST	RESURFACING	FL Dept. of Transportation	A1-182
DT4291852	SR 9 / NW 27 AVE	FROM NW 39 ST	TO SOUTH OF NW 79 ST	RESURFACING	FL Dept. of Transportation	A1-182
DT4291853	SR 9 / NW 27 AVE	FROM SOUTH OF SR 934 / NW 79 ST	TO NORTH OF SR 932 / NW 103 ST	DRAINAGE IMPROVEMENTS	FL Dept. of Transportation	A1-183
DT4380761	SR 9 / NW 27 AVE	FROM MIAMI INTERMODEL CENTER (MIC)	TO NW 215 ST / UNITY STATION (PTC STUDY)	PD&E/EMO STUDY	FL Dept. of Transportation	A1-262
DT4493661	SR 9 / NW 27 AVE AND NW 20 ST			INTERSECTION IMPROVEMENT	FL Dept. of Transportation	A1-409
DT4461901	SR 9 / NW 27 AVE OVER MIAMI RIVER BRIDGES #870731 & #870763			BRIDGE-REPAIR/REHABILITATION	FL Dept. of Transportation	A1-363
DT4439141	SR 9 / SR 817 / NW 27 AVE	FROM NORTH OF NW 135 ST	TO BURLINGTON ST	RESURFACING	FL Dept. of Transportation	A1-304
DT4489911	SR 9 / SW 27 AVE	AT SOUTH OF SW 1ST ST		TRAFFIC OPS IMPROVEMENT	FL Dept. of Transportation	A1-403
DT4276471	SR 90 / SW 7 ST	FROM SW 2ND AVE	TO SW 5 AVE	PD&E/EMO STUDY	FL Dept. of Transportation	A1-178
DT4439171	SR 90 / SW 8TH ST	FROM EAST OF SW 42 AVE	TO EAST OF SW 27 AVE	RESURFACING	FL Dept. of Transportation	A1-306
DT4439181	SR 90 / SW 8TH ST	FROM WEST OF SW 57 AVE	TO WEST OF SW 42 AVE	RESURFACING	FL Dept. of Transportation	A1-308
DT4439191	SR 90 / SW 8TH ST	FROM WEST OF SW 74 COURT	TO WEST OF SW 57 AVE	RESURFACING	FL Dept. of Transportation	A1-310
DT4439182	SR 90 / SW 8TH ST	AT SW 44 AVE		PEDESTRIAN SAFETY IMPROVEMENT	FL Dept. of Transportation	A1-309

INDEX - 2023 TIP

TPO Proj. No.	FACILITY	From / Location	To / Location	TYPE OF WORK	RESPONSIBLE AGENCY	Page #
DT4439172	SR 90 / SW 8TH ST	FROM EAST OF SW 36 AVE	TO EAST OF SW 29 AVE	PEDESTRIAN SAFETY IMPROVEMENT	FL Dept. of Transportation	A1-307
DT4439183	SR 90 / SW 8TH ST	FROM WEST OF SW 55 AVE	TO WEST OF SW 48 AVE	PEDESTRIAN SAFETY IMPROVEMENT	FL Dept. of Transportation	A1-309
DT4439192	SR 90 / SW 8TH ST	FROM EAST OF 65 AVE	TO WEST OF SW 63 AVE	PEDESTRIAN SAFETY IMPROVEMENT	FL Dept. of Transportation	A1-311
DT4326396	SR 90 / SW 8TH ST / SW 7TH ST	FROM SR 9 / SW 27 AVE	TO BRICKELL AVE	PD&E/EMO STUDY	FL Dept. of Transportation	A1-617
DT4326397	SR 90 / SW 8TH ST / SW 7TH ST AND I-95 INTERCHANGE			PRELIM ENG FOR FUTURE CAPACITY	FL Dept. of Transportation	A1-618
DT4355061	SR 90 / SW 8TH ST TRAFFIC SIGNAL UPDATE PILOT PROJECT			TRAFFIC SIGNAL UPDATE	FL Dept. of Transportation	A1-242
DT4460001	SR 90 / TAMiami TRAIL / SW 8TH ST	FROM BEACOM BLVD	TO SW 4TH AVE	RESURFACING - RIDE ONLY	FL Dept. of Transportation	A1-357
DT4439051	SR 90 / US 41 / SW 7 ST	FROM BRICKELL AVE	TO WEST OF SW 2ND AVE	RESURFACING	FL Dept. of Transportation	A1-297
DT4478081	SR 90 / US 41 / SW 7 ST	FROM EAST OF SW 27 AVE	TO WEST OF SW 2ND AVE	RESURFACING	FL Dept. of Transportation	A1-390
DT4444441	SR 90 / US 41 / TAMiami TRAIL	FROM STRUCTURE #S-333	TO STRUCTURE #S-334	PD&E/EMO STUDY	FL Dept. of Transportation	A1-324
DT4444442	SR 90 / US 41 / TAMiami TRAIL	FROM STRUCTURE #S-333	TO STRUCTURE #S-334	FLEXIBLE PAVEMENT RECONSTRUCT.	FL Dept. of Transportation	A1-325
DT4447981	SR 90 / US 41 OVER SPILLWAY 12-B BRIDGE #870028			BRIDGE-REPAIR/REHABILITATION	FL Dept. of Transportation	A1-328
DT4447991	SR 90 / US 41 OVER SPILLWAY 12-D BRIDGE #870031			BRIDGE-REPAIR/REHABILITATION	FL Dept. of Transportation	A1-329
DT4355063	SR 90 ASCT PILOT PROJECT OPERATION OF MIAMI-DADE COUNTY TRAFFIC SIGNAL FACILITY			TRAFFIC SIGNAL UPDATE	FL Dept. of Transportation	A1-242
DT4291931	SR 907 / ALTON RD	FROM MICHIGAN AVE	TO SOUTH OF ED SULLIVAN DR / 43 ST	FLEXIBLE PAVEMENT RECONSTRUCT.	FL Dept. of Transportation	A1-186
DT4291932	SR 907 / ALTON RD	AT MICHIGAN AVE		INTERSECTION IMPROVEMENT	FL Dept. of Transportation	A1-187

INDEX - 2023 TIP

TPO Proj. No.	FACILITY	From / Location	To / Location	TYPE OF WORK	RESPONSIBLE AGENCY	Page #
DT4304441	SR 907 / ALTON RD	FROM SOUTH OF 43 ST	TO NORTH OF W 48 ST	FLEXIBLE PAVEMENT RECONSTRUCT.	FL Dept. of Transportation	A1-212
DT4291935	SR 907 / ALTON RD	FROM MICHIGAN AVE	TO SOUTH OF 43 ST	LANDSCAPING	FL Dept. of Transportation	A1-188
DT4304443	SR 907 / ALTON RD	FROM 43 ST	TO WEST END OF SR 112 / I-195 / JULIA TUTTLE CSWY	TRAFFIC OPS IMPROVEMENT	FL Dept. of Transportation	A1-213
DT4488281	SR 907 / ALTON RD	AT 13 ST		TRAFFIC SIGNALS	FL Dept. of Transportation	A1-401
DT4399761	SR 909 / W DIXIE HWY	FROM NE 119 ST	TO NORTH OF NE 124 ST	RESURFACING	FL Dept. of Transportation	A1-269
DT4399762	SR 909 / W DIXIE HWY	AT NE 119 ST AND NE 124 ST		INTERSECTION IMPROVEMENT	FL Dept. of Transportation	A1-270
DT4439361	SR 909 / W DIXIE HWY	FROM SOUTH OF NE 129 ST	TO NORTH OF NE 151 ST	RESURFACING	FL Dept. of Transportation	A1-317
TP4283586	SR 91/FL TURNPIKE SB		TO SR 9A/I-95 SB EXPRESS LN FLYOVER(TPK CONECTOR)	INTERCHANGE RAMP (NEW)	Florida's Turnpike	A2-24
DT4459951	SR 913 / SW / SE 26 RD	FROM SW 1 AVE	TO RICKENBACKER CAUSEWAY	RESURFACING - RIDE ONLY	FL Dept. of Transportation	A1-353
DT4448011	SR 913 RAMP WB TO I-95 NB BRIDGE #870162			BRIDGE - PAINTING	FL Dept. of Transportation	A1-330
DT4448021	SR 913 RAMP WB TO US 1 SB BRIDGE #870163			BRIDGE - PAINTING	FL Dept. of Transportation	A1-330
DT4438551	SR 915 / NE 6 AVE	FROM SOUTH OF NE 147 ST	TO NORTH OF NE 154 ST	INTERSECTION IMPROVEMENT	FL Dept. of Transportation	A1-290
DT4439321	SR 915 / NE 6 AVE	FROM SOUTH OF NE 123 ST	TO NORTH OF NE 145 ST	RESURFACING	FL Dept. of Transportation	A1-314
DT4439322	SR 915 / NE 6 AVE	AT NE 139 ST		INTERSECTION IMPROVEMENT	FL Dept. of Transportation	A1-315
DT4293463	SR 916 / NE 135 ST	FROM EAST OF NE 2 CT	TO WEST OF NE 4 AVE	ROAD/SLOPE PROTECTION	FL Dept. of Transportation	A1-200
DT4399231	SR 916 / NE 135 ST	AT NE 12 AVE		INTERSECTION IMPROVEMENT	FL Dept. of Transportation	A1-268

INDEX - 2023 TIP

TPO Proj. No.	FACILITY	From / Location	To / Location	TYPE OF WORK	RESPONSIBLE AGENCY	Page #
DT4293461	SR 916 / NW / NE 135 ST	FROM NW 6 AVE	TO SR 5 / US 1 / BISCAYNE BLVD	RESURFACING	FL Dept. of Transportation	A1-199
DT4293464	SR 916 / NW / NE 135 ST	FROM NW 6 AVE	TO SR 5 / US 1 / BISCAYNE BLVD	LANDSCAPING	FL Dept. of Transportation	A1-201
DT4499471	SR 916 / NW 135 ST	FROM NW 47 AVE	TO NW 30 AVE	RESURFACING	FL Dept. of Transportation	A1-419
DT4478051	SR 916 / NW 135 ST & NW 136 ST	FROM W OF NW 30 AVE	TO W OF NW 27 AVE	RESURFACING	FL Dept. of Transportation	A1-390
DT4459971	SR 916 / NW 138 ST	FROM NW 67 AVE	TO NW 57 AVE	RESURFACING	FL Dept. of Transportation	A1-354
DT4439351	SR 922 / NE 123 ST	FROM WEST OF BISCAYNE BLVD	TO EAST OF N BAYSHORE DR	RESURFACING - RIDE ONLY	FL Dept. of Transportation	A1-317
DT4275212	SR 922 / NE 125 ST	FROM SR 915 / NE 5TH AVE	TO NE 7TH AVE	INTERSECTION IMPROVEMENT	FL Dept. of Transportation	A1-177
DT4439331	SR 922 / NW-NE 125 ST	FROM WEST OF NW 1ST AVE	TO WEST OF NE 5TH AVE	RESURFACING - RIDE ONLY	FL Dept. of Transportation	A1-316
DT4419631	SR 924 / GRATIGNY / NW 119 ST OVER RIO VISTA CANAL BRIDGE 870621			BRIDGE-REPAIR/REHABILITATION	FL Dept. of Transportation	A1-287
XA92408	SR 924 / Gratigny Parkway Partial Interchange at NW 67 Ave	SR 924 at NW 67 Ave		Interchange Improvements	Miami-Dade Expressway Authority	A3-2
DT4399812	SR 924 / NW 119 ST	AT SR 9 / NW 27 AVE AND NW 17 AVE		INTERSECTION IMPROVEMENT	FL Dept. of Transportation	A1-271
DT4399811	SR 924 / NW 119 ST / GRATIGNY RD	FROM WEST OF NW 27 AVE	TO WEST OF NW 7TH AVE	RESURFACING	FL Dept. of Transportation	A1-271
XA92404	SR 924 Extension West to HEFT	SR 826 / Palmetto Expwy & I-75	SR 821 / HEFT	Expressway Extension	Miami-Dade Expressway Authority	A3-2
DT4293004	SR 925 / NW 3 CT & NW 3TH AVE	FROM NW 1ST ST	TO NW 8TH ST	RESURFACING	FL Dept. of Transportation	A1-195
DT4307633	SR 93 / I-75	FROM SOUTH OF NW 170 ST	TO MIAMI-DADE COUNTY LINE	ADD SPECIAL USE LANE	FL Dept. of Transportation	A1-213
DT4307636	SR 93 / I-75	FROM NW 103 ST	TO MIAMI-DADE / BROWARD CL	PRELIM ENG FOR FUTURE CAPACITY	FL Dept. of Transportation	A1-214

INDEX - 2023 TIP

TPO Proj. No.	FACILITY	From / Location	To / Location	TYPE OF WORK	RESPONSIBLE AGENCY	Page #
DT4307638	SR 93 / I-75	FROM NW 170 ST	TO MIAMI-DADE / BROWARD CL	INSPECT CONSTRUCTION PROJS.	FL Dept. of Transportation	A1-215
DT4459881	SR 93 / I-75	FROM SR 826	TO RAMP 87075616	RESURFACING	FL Dept. of Transportation	A1-348
DT4362131	SR 93 / I-75 EXPRESS LANES FHP ENHANCED ENFORCEMENT			OTHER ITS	FL Dept. of Transportation	A1-254
DT4362101	SR 93 / I-75 EXPRESS LANES INCIDENT MANAGMNT/ROAD RANGER SERVICE PATROLS			OTHER ITS	FL Dept. of Transportation	A1-252
DT4362041	SR 93 / I-75 EXPRESS LANES ITS MAINTENANCE OF TOLLING EQUIPMENT			OTHER ITS	FL Dept. of Transportation	A1-251
DT4361991	SR 93 / I-75 EXPRESS LANES TOLLING AND OPERATIONS			TECHNICAL ASSISTANCE	FL Dept. of Transportation	A1-249
DT4418361	SR 93 / I-75 RAMPS	AT NW 138 ST		RESURFACING	FL Dept. of Transportation	A1-285
DT4478181	SR 932 / NE 103 ST	FROM EAST OF NE 2ND AVE	TO WEST OF NE 6TH AVE	RESURFACING	FL Dept. of Transportation	A1-392
DT4439031	SR 932 / NW / NE 103 ST	FROM WEST OF NW 6TH AVE	TO EAST OF NE 2ND AVE	RESURFACING	FL Dept. of Transportation	A1-297
DT4439801	SR 932 / NW 103 ST	FROM NW 80 CT	TO NW 77 AVE	TRAFFIC OPS IMPROVEMENT	FL Dept. of Transportation	A1-321
DT4499451	SR 932 / NW 103 ST	FROM WEST 24 AVE	TO WEST 20 AVE	RESURFACING	FL Dept. of Transportation	A1-418
DT4347683	SR 932 / NW 103 ST / W 49 ST	FROM W 3RD AVE	TO E 10 AVE	RESURFACING	FL Dept. of Transportation	A1-235
DT4347684	SR 932 / NW 103 ST / W 49 ST	AT LEJEUNE RD / E 8TH AVE		INTERSECTION IMPROVEMENT	FL Dept. of Transportation	A1-236
DT4459931	SR 932 / NW 103 ST / W 49 ST	FROM WEST OF NW 82 AVE	TO EAST OF W 6TH AVE	RESURFACING	FL Dept. of Transportation	A1-352
DT4457461	SR 932 / NW 103 ST AND NW 32 AVE			INTERSECTION IMPROVEMENT	FL Dept. of Transportation	A1-339
DT4327484	SR 933 / NW 12 AVE	FROM SOUTH OF NW 20 ST	TO NORTH OF NW 29 ST	RESURFACING - RIDE ONLY	FL Dept. of Transportation	A1-230

INDEX - 2023 TIP

TPO Proj. No.	FACILITY	From / Location	To / Location	TYPE OF WORK	RESPONSIBLE AGENCY	Page #
DT4425381	SR 933 / NW 12 AVE	AT NW 19 ST (TRAFFIC SIGNAL)		PEDESTRIAN SAFETY IMPROVEMENT	FL Dept. of Transportation	A1-289
DT4327485	SR 933 / NW 12 AVE	AT VARIOUS LOCATIONS		INTERSECTION IMPROVEMENT	FL Dept. of Transportation	A1-231
DT4493631	SR 933 / NW 12 AVE AND NW 6TH ST			TRAFFIC SIGNALS	FL Dept. of Transportation	A1-408
DT4471631	SR 933 / SW 12 AVE / NW 12 AVE	FROM SW 2ND ST	TO SW 5TH ST	PEDESTRIAN SAFETY IMPROVEMENT	FL Dept. of Transportation	A1-376
DT4459891	SR 9336 / SW 192 AVE	FROM 376 ST	TO S OF SW 344 ST	RESURFACING	FL Dept. of Transportation	A1-349
DT4459921	SR 9336 / SW 344 ST / PALM DR	FROM SW 192 AVE	TO W OF SR 5 / US 1	RESURFACING	FL Dept. of Transportation	A1-351
DT4459871	SR 9336 / SW 392 ST	FROM EVERGLADES NATIONAL PARK	TO SW 192 AVE	RESURFACING	FL Dept. of Transportation	A1-347
DT4439261	SR 934 / 71 ST	FROM BAY DR EAST	TO COLLINS AVE	RESURFACING	FL Dept. of Transportation	A1-312
DT4106464	SR 934 / NE / NW 79 ST	FROM WEST OF I-95 (13TH CT)	TO END OF SR 934 / 1 WAY PL	PD&E/EMO STUDY	FL Dept. of Transportation	A1-151
DT4106465	SR 934 / NE / NW 79 ST	FROM WEST OF I-95 (13TH CT)	TO END OF SR 934 / 1 WAY PR	ADD LANES & RECONSTRUCT	FL Dept. of Transportation	A1-151
DT4106466	SR 934 / NE / NW 81 / 82 ST	FROM WEST OF I-95 (13TH CT)	TO END OF SR 934 / 1 WAY	ROAD RECONSTRUCTION - 2 LANE	FL Dept. of Transportation	A1-152
DT4106461	SR 934 / NE 79 & 82 ST	FROM SR 5 / BISCAYNE BLVD	TO BAY DR	FLEXIBLE PAVEMENT RECONSTRUCT.	FL Dept. of Transportation	A1-149
DT4106462	SR 934 / NE 79 ST	FROM WEST OF I-95 (13TH CT)	TO END OF SR 934 / 1 WAY PL	PD&E/EMO STUDY	FL Dept. of Transportation	A1-150
DT4106463	SR 934 / NE 82 ST	FROM SR 5 / BISCAYNE BLVD	TO NE BAYSHORE CT	RESURFACING	FL Dept. of Transportation	A1-150
DT4364791	SR 934 / NW 74 ST	FROM E OF SR 826 / PALMETTO EXPY	TO E OF NW 69 AVE	INTERSECTION IMPROVEMENT	FL Dept. of Transportation	A1-256
DT4439091	SR 934 / NW 74 ST / W/E 21 ST	FROM EAST OF W 4 AVE	TO E 4 AVE	RESURFACING	FL Dept. of Transportation	A1-301

INDEX - 2023 TIP

TPO Proj. No.	FACILITY	From / Location	To / Location	TYPE OF WORK	RESPONSIBLE AGENCY	Page #
DT4477511	SR 970 / DOWNTOWN DISTRIBUTOR	FROM US 1	TO I-95 NB BRIDGE #870475	BRIDGE - PAINTING	FL Dept. of Transportation	A1-385
DT4459981	SR 972 / CORAL WAY / SW 3RD AVE	FROM 400 FT W OF SW 12 AVE	TO BRICKELL AVE	RESURFACING	FL Dept. of Transportation	A1-355
DT4499481	SR 985 / SW 107 AVE	FROM SR 94 / SW 88 ST	TO NORTH OF SW 56 ST	RESURFACING	FL Dept. of Transportation	A1-419
DT4493691	SR 986 / SUNSET DR AND SR 826 SB OFF RAMP			INTERSECTION IMPROVEMENT	FL Dept. of Transportation	A1-410
DT4401762	SR 994 / QUAIL ROOST DR SIGNALIZED INTERSECTION LIGHTNG FM SW 113 AVE TO HOMESTEAD AVE			LIGHTING	FL Dept. of Transportation	A1-273
DT4234523	SR 9A / I-95	FROM NW 155 ST	TO NW 170 ST	LANDSCAPING	FL Dept. of Transportation	A1-172
TP4370534	SR 9A / I-95 NB	FROM NW 143 ST	TO JUST EAST OF NW 2ND AVE	INTERCHANGE JUSTIFICA/MODIFICA	Florida's Turnpike	A2-39
TP4370533	SR 9A / I-95 SOUTHBOUND	FROM NW 135 ST	TO BISCAYNE CANAL	INTERCHANGE JUSTIFICA/MODIFICA	Florida's Turnpike	A2-37
DT4439021	SR A1A / COLLINS AVE	FROM NORTH OF 26 ST	TO 44 ST / INDIAN CREEK DR	RESURFACING	FL Dept. of Transportation	A1-296
DT4499441	SR A1A / COLLINS AVE	FROM SR 907 / W 63 ST	TO 75 ST	RESURFACING	FL Dept. of Transportation	A1-417
DT4499461	SR A1A / COLLINS AVE	FROM 44 ST	TO SOUTH OF INDIAN CREEK DR	RESURFACING	FL Dept. of Transportation	A1-418
DT4494461	SR A1A / COLLINS AVE	FROM 4900 BLOCK	TO 5800 BLOCK	INTERSECTION IMPROVEMENT	FL Dept. of Transportation	A1-413
DT4438992	SR A1A / HARDING AVE	AT 87 ST		TRAFFIC OPS IMPROVEMENT	FL Dept. of Transportation	A1-295
DT4438991	SR A1A / HARDING AVE / ABBOTT AVE	FROM NORTH OF 96 ST	TO INDIAN CREEK DR	RESURFACING	FL Dept. of Transportation	A1-294
DT4308131	SR A1A / INDIAN CREEK DR	FROM ABBOTT AVE	TO SR 907 / W 63 ST	RESURFACING - RIDE ONLY	FL Dept. of Transportation	A1-215
DT4434321	SR A1A / MACARTHUR CAUSEWAY	FROM SR 5 / BISCAYNE BLVD	TO SR 907 / ALTON RD	BIKE PATH/TRAIL	FL Dept. of Transportation	A1-289

INDEX - 2023 TIP

TPO Proj. No.	FACILITY	From / Location	To / Location	TYPE OF WORK	RESPONSIBLE AGENCY	Page #
DT4489061	SR A1A /COLLINS AVE	FROM HARBOUR WAY WEST	TO SOUTH OF BAL BAY DR	TRAFFIC OPS IMPROVEMENT	FL Dept. of Transportation	A1-402
DT4493671	SR KENDALL DR AND SW 157 AVE			SAFETY PROJECT	FL Dept. of Transportation	A1-409
DT4439311	SRA1A / COLLINS AV FRM 44 ST TO 4700 BLK & INDIAN CRK FRM 41 ST TO 44 ST			RESURFACING	FL Dept. of Transportation	A1-314
TA0000062	State Transit Block Grant	Countywide		Operations	Miami-Dade Dept. of Transportation and Public Works (Transit)	A11-22
TA4424971	STRATEGIC MIAMI AREA RAPID TRANSIT (SMART PLAN) PRIORITY PROJECTS			PRELIMINARY ENGINEERING	Miami-Dade Dept. of Transportation and Public Works (Transit)	A1-63
TA4424972	STRATEGIC MIAMI AREA RAPID TRANSIT (SMART PLAN) PRIORITY PROJECTS (2)			PRELIMINARY ENGINEERING	Miami-Dade Dept. of Transportation and Public Works (Transit)	A1-63
PW000338	Street Light Retrofits	Various locations		Safety retrofitting of existing street	Miami-Dade Dept. of Transportation and Public Works	A7-16
PW000029	Street Lighting Maintenance				Miami-Dade Dept. of Transportation and Public Works	A4-2
DT4409011	STRUCTURAL REPAIR MIAMI-DADE COUNTY			BRIDGE-ROUTINE MAINTENANCE	FL Dept. of Transportation	A1-457
DT4409012	STRUCTURAL REPAIR MIAMI-DADE COUNTY			BRIDGE-ROUTINE MAINTENANCE	FL Dept. of Transportation	A1-457
DT4409013	STRUCTURAL REPAIR MIAMI-DADE COUNTY			BRIDGE-ROUTINE MAINTENANCE	FL Dept. of Transportation	A1-458
DT4461151	STRUCTURAL REPAIR MIAMI-DADE COUNTY			BRIDGE-ROUTINE MAINTENANCE	FL Dept. of Transportation	A1-462
DT4461152	STRUCTURAL REPAIR MIAMI-DADE COUNTY			BRIDGE-ROUTINE MAINTENANCE	FL Dept. of Transportation	A1-462
DT4409014	STRUCTURAL REPAIR MIAMI-DADE COUNTY			BRIDGE-ROUTINE MAINTENANCE	FL Dept. of Transportation	A1-458
DT4456101	STRUCTURE INSPECTIONS - MIAMI-DADE COUNTY			BRIDGE OPERATIONS	FL Dept. of Transportation	A1-459
DT4456102	STRUCTURE INSPECTIONS - MIAMI-DADE COUNTY			BRIDGE OPERATIONS	FL Dept. of Transportation	A1-460

INDEX - 2023 TIP

TPO Proj. No.	FACILITY	From / Location	To / Location	TYPE OF WORK	RESPONSIBLE AGENCY	Page #
DT4456103	STRUCTURE INSPECTIONS - MIAMI-DADE COUNTY			BRIDGE OPERATIONS	FL Dept. of Transportation	A1-460
TP1903612	SUNPASS TRANSPONDER PURCHASE (DADE COUNTY-CM)			FUNDING ACTION	Florida's Turnpike	A2-1
PW0001259	SW 102 Avenue	SW 24 Street	SW 8 Street	Resurfacing	Miami-Dade Dept. of Transportation and Public Works	A5-14
PW0001107	SW 107 Avenue	Quail Roost Drive	SW 160 Street	Widen from 2 to 4 lanes	Miami-Dade Dept. of Transportation and Public Works	A5-119
PW0001148	SW 107 Avenue	Quail Roost Drive	SW 160 Street	Widen from 2 to 4 lanes	Miami-Dade Dept. of Transportation and Public Works	A5-96
PW1000020	SW 107 Avenue & SW 160 Street	Intersection		Redesign: intersection	Miami-Dade Dept. of Transportation and Public Works	A16-8
PW1000019	SW 107 Avenue & SW 184 Street	Intersection		Widening: for left turns	Miami-Dade Dept. of Transportation and Public Works	A16-8
PW0001151	SW 107 Avenue and SW 176 Street			Traffic circle	Miami-Dade Dept. of Transportation and Public Works	A5-107
PW1000012	SW 109 Court & SW 104 Street	Intersection		New Construction: left turn lane	Miami-Dade Dept. of Transportation and Public Works	A16-7
PW1000011	SW 112 Avenue & Kendall Drive	Intersection		New Construction: right turn lane	Miami-Dade Dept. of Transportation and Public Works	A16-6
PW0000191	SW 112 St & SW 112 AV			Congestion Management	Miami-Dade Dept. of Transportation and Public Works	A16-4
PW0001007	SW 112 Street West of SW 108 Court (R/R Crossing)			Resurfacing	Miami-Dade Dept. of Transportation and Public Works	A5-106
PW000992	SW 117 Avenue	US-1	SW 184 Street	Road reconstruction/Traffic operational improvements	Miami-Dade Dept. of Transportation and Public Works	A5-120
PW0001162	SW 117 Avenue	SW 152 Street	SW 104 Street	Resurfacing	Miami-Dade Dept. of Transportation and Public Works	A5-102
PW000831	SW 117 Avenue and SW 104 Street			Intersection improvement	Miami-Dade Dept. of Transportation and Public Works	A5-108
PW000957	SW 122 Avenue and SW 26 Street			Intersection improvement	Miami-Dade Dept. of Transportation and Public Works	A5-91

INDEX - 2023 TIP

TPO Proj. No.	FACILITY	From / Location	To / Location	TYPE OF WORK	RESPONSIBLE AGENCY	Page #
PW0001233	SW 122 Avenue and SW 88 Street			Traffic signal	Miami-Dade Dept. of Transportation and Public Works	A5-113
PW0000221	SW 127 AV & Coral Way			Congestion Management	Miami-Dade Dept. of Transportation and Public Works	A16-5
PW000028	SW 127 AV & SW 26 St			Congestion Management	Miami-Dade Dept. of Transportation and Public Works	A16-5
PW0001076	SW 127 Avenue	SW 136 Street	SW 128 Street	Widen from 2 to 4 lanes	Miami-Dade Dept. of Transportation and Public Works	A5-97
PW0001103	SW 127 Avenue	SW 42 Street	Coral Way	Resurfacing	Miami-Dade Dept. of Transportation and Public Works	A5-90
PW0001149	SW 127 Avenue	SW 144 Street	SW 136 Street	Add 2 lanes/New 4 lanes	Miami-Dade Dept. of Transportation and Public Works	A5-97
PW000905	SW 127 Avenue and SW 124 Street			Intersection improvement	Miami-Dade Dept. of Transportation and Public Works	A5-108
PW000950	SW 127 Avenue and SW 200 Street			Intersection improvement	Miami-Dade Dept. of Transportation and Public Works	A5-134
PW0001093	SW 127 Avenue and SW 34 Street			Traffic signal	Miami-Dade Dept. of Transportation and Public Works	A5-92
PW0001062	SW 127 Avenue and SW 76 Street			Traffic signal	Miami-Dade Dept. of Transportation and Public Works	A5-114
PW000001	SW 136 St	US 1	SW 67 Ave	Congestion Management	Miami-Dade Dept. of Transportation and Public Works	A16-3
PW000875	SW 136 Street	SW 82 Avenue	Old Cutler Road	Resurfacing	Miami-Dade Dept. of Transportation and Public Works	A5-103
PW0001150	SW 136 Street	SW 97 Avenue	US-1	Resurfacing	Miami-Dade Dept. of Transportation and Public Works	A5-103
PW0001278	SW 136 Street and SW 142 Avenue			Traffic signal	Miami-Dade Dept. of Transportation and Public Works	A5-114
PW000775	SW 136 Street East of SW 72 Avenue			Bridge repalcement (#874420)	Miami-Dade Dept. of Transportation and Public Works	A5-98
PS0000017	SW 137 Avenue	Sunset Drive	Kendall Drive	Widen to 6 lanes	Private Sector	A8-3

INDEX - 2023 TIP

TPO Proj. No.	FACILITY	From / Location	To / Location	TYPE OF WORK	RESPONSIBLE AGENCY	Page #
PW20040343	SW 137 Avenue	US-1	SW 200 Street	Completion as two (2) continuous lanes	Miami-Dade Dept. of Transportation and Public Works	A7-8
PW20040344	SW 137 Avenue	SR-821 (HEFT)	US-1	Widen from 2 to 4 lanes	Miami-Dade Dept. of Transportation and Public Works	A7-8
PW000993	SW 137 Avenue	US-1	SW 200 Street	Completion as two (2) continuous lanes	Miami-Dade Dept. of Transportation and Public Works	A5-120
PW0001114	SW 137 Avenue	HEFT	US-1	Widen from 2 to 4 lanes	Miami-Dade Dept. of Transportation and Public Works	A5-121
PW0001153	SW 137 Avenue	SW 88 Street	SW 72 Street	Intersection improvement	Miami-Dade Dept. of Transportation and Public Works	A5-110
PW0001280	SW 137 Avenue	SW 328 Street	SW 307 Street	Resurfacing	Miami-Dade Dept. of Transportation and Public Works	A5-127
PW0001281	SW 137 Avenue	SW 307 Street	SW 288 Street	Resurfacing	Miami-Dade Dept. of Transportation and Public Works	A5-128
PW202205	SW 137 Avenue and SW 104 Street			Intersection improvement	Miami-Dade Dept. of Transportation and Public Works	A5-109
PW000837	SW 137 Avenue and SW 136 Street			Intersection improvement	Miami-Dade Dept. of Transportation and Public Works	A5-109
PW0001104	SW 137 Avenue and SW 18 Street			Intersection improvement	Miami-Dade Dept. of Transportation and Public Works	A5-91
PW000958	SW 137 Avenue and SW 26 Street			Intersection improvement	Miami-Dade Dept. of Transportation and Public Works	A5-92
PW000834	SW 137 Avenue and SW 56 Street			Intersection improvement	Miami-Dade Dept. of Transportation and Public Works	A5-110
PW0001008	SW 138 Avenue and SW 56 Street			Traffic signal	Miami-Dade Dept. of Transportation and Public Works	A5-115
PW0001111	SW 142 Avenue and SW 268 Street			Traffic signal	Miami-Dade Dept. of Transportation and Public Works	A5-135
PW0001154	SW 142 Avenue and SW 42 Street			Intersection improvement	Miami-Dade Dept. of Transportation and Public Works	A5-111
PW0001227	SW 147 Avenue	SW 72 Street	SW 56 Street	Resurfacing	Miami-Dade Dept. of Transportation and Public Works	A5-104

INDEX - 2023 TIP

TPO Proj. No.	FACILITY	From / Location	To / Location	TYPE OF WORK	RESPONSIBLE AGENCY	Page #
PW0001279	SW 147 Avenue and SW 120 Street			Traffic signal	Miami-Dade Dept. of Transportation and Public Works	A5-115
PW0001112	SW 147 Avenue and SW 216 Street			Traffic signal	Miami-Dade Dept. of Transportation and Public Works	A5-135
PW0001219	SW 147 Avenue and SW 47 Street			Resurfacing	Miami-Dade Dept. of Transportation and Public Works	A5-104
PW0001221	SW 147 Avenue and SW 67 Lane			Intersection improvement	Miami-Dade Dept. of Transportation and Public Works	A5-111
PW000002	SW 152 Ave	US 1	Old Cutler Rd	Congestion Management	Miami-Dade Dept. of Transportation and Public Works	A16-3
PW0000148	SW 152 Avenue	SW 312 Street	US-1	Widen from 2 to 3 lanes	Miami-Dade Dept. of Transportation and Public Works	A5-121
PW202109	SW 152 Avenue	SW 56 Street	E Meadow Lake Drive	Resurfacing	Miami-Dade Dept. of Transportation and Public Works	A5-105
PW202110	SW 152 Avenue/SW 47 Street	SW 42 Street	SW 147 Avenue	Resurfacing	Miami-Dade Dept. of Transportation and Public Works	A5-105
DT4490001	SW 152 ST OVER CANAL 100-A BRIDGE #874423			BRIDGE REPLACEMENT	FL Dept. of Transportation	A1-405
PW000841	SW 152 Street and SW 117 Avenue			Intersection improvement	Miami-Dade Dept. of Transportation and Public Works	A5-112
PW0001156	SW 154 Avenue and SW 80 Street			Traffic signal	Miami-Dade Dept. of Transportation and Public Works	A5-116
PW0000127	SW 157 Avenue	SW 42 Street	SW 8 Street	Widen from 2 to 4 lanes	Miami-Dade Dept. of Transportation and Public Works	A5-90
PW0001214	SW 157 Avenue	US-1	SW 272 Street	Resurfacing	Miami-Dade Dept. of Transportation and Public Works	A5-128
PW202202	SW 16 Street	SW 104 Place	SW 82 Avenue	Resurfacing	Miami-Dade Dept. of Transportation and Public Works	A5-8
PW0001232	SW 162 Avenue	SW 88 Street	SW 42 Street	Intersection improvements	Miami-Dade Dept. of Transportation and Public Works	A5-112
PW0001100	SW 162 Avenue and SW 104 Street			Intersection improvement	Miami-Dade Dept. of Transportation and Public Works	A5-113

INDEX - 2023 TIP

TPO Proj. No.	FACILITY	From / Location	To / Location	TYPE OF WORK	RESPONSIBLE AGENCY	Page #
PW201911	SW 162 Avenue and SW 320 Street			Traffic signal	Miami-Dade Dept. of Transportation and Public Works	A5-136
PW0001052	SW 162 Avenue and SW 328 Street			Intersection improvement	Miami-Dade Dept. of Transportation and Public Works	A5-134
PW0001261	SW 167 Avenue	SW 320 Street	SW 306 Street	Resurfacing	Miami-Dade Dept. of Transportation and Public Works	A5-129
PW000826	SW 168 Street	SW 78 Avenue	Old Cutler Road	Resurfacing	Miami-Dade Dept. of Transportation and Public Works	A5-106
PW0001054	SW 184 Street and SW 152 Avenue			Traffic signal	Miami-Dade Dept. of Transportation and Public Works	A5-137
PW0001053	SW 184 Street and SW 157 Avenue			Traffic signal	Miami-Dade Dept. of Transportation and Public Works	A5-136
PW0001171	SW 187 Avenue	SW 200 Street	SW 192 Street	Resurfacing	Miami-Dade Dept. of Transportation and Public Works	A5-129
PW000005	SW 200 St/Caribbean Blvd	SW 127 Ave	Coral Sea Rd	Congestion Management	Miami-Dade Dept. of Transportation and Public Works	A16-3
PW0001115	SW 200 Street	Quail Roost Drive	US-1	Widen from 2 to 4 lanes	Miami-Dade Dept. of Transportation and Public Works	A5-122
PW0001172	SW 200 Street	SW 187 Avenue	SW 182 Avenue	Resurfacing	Miami-Dade Dept. of Transportation and Public Works	A5-130
PW2022009	SW 21 Street	SW 75 Avenue	SW 70 Avenue	Resurfacing	Miami-Dade Dept. of Transportation and Public Works	A5-8
PW000722	SW 216 Street	SW 127 Avenue	HEFT	Drainage improvements design	Miami-Dade Dept. of Transportation and Public Works	A5-122
PW20040348	SW 216 Street	SW 127 Avenue	HEFT	Curb & Gutter, Traffic Operational Improv.	Miami-Dade Dept. of Transportation and Public Works	A7-10
PW0001173	SW 216 Street	SW 200 Avenue	SW 194 Avenue	Resurfacing	Miami-Dade Dept. of Transportation and Public Works	A5-130
PW0001262	SW 216 Street	Turnpike	Old Cutler Road	Resurfacing	Miami-Dade Dept. of Transportation and Public Works	A5-131
PW201902	SW 22 Avenue	US-1	Coral Way	Resurfacing	Miami-Dade Dept. of Transportation and Public Works	A5-39

INDEX - 2023 TIP

TPO Proj. No.	FACILITY	From / Location	To / Location	TYPE OF WORK	RESPONSIBLE AGENCY	Page #
PW0001201	SW 22 Avenue	SW 8 Street	Flagler Street	Resurfacing	Miami-Dade Dept. of Transportation and Public Works	A5-40
PW2022010	SW 22 Street	SW 75 Avenue	SW 67 Avenue	Resurfacing	Miami-Dade Dept. of Transportation and Public Works	A5-9
PW2022011	SW 23 Street	SW 72 Avenue	East End	Resurfacing	Miami-Dade Dept. of Transportation and Public Works	A5-9
PS0000313	SW 232 Street (South side)	SW 112 Avenue	SW 107 Avenue	1/2 of R4.4 (R4.4 four lane divided)	Private Sector	A8-4
PW0001300	SW 24 Street	SW 117 Avenue	SW 87 Avenue	Intersection improvements	Miami-Dade Dept. of Transportation and Public Works	A5-1
PW000920	SW 24 Street and SW 72 Avenue (R/R Crossing)			Resurfacing	Miami-Dade Dept. of Transportation and Public Works	A5-16
PW0000215	SW 264 Street	SW 147 Avenue	US-1	New 2 lane road with center turn lane	Miami-Dade Dept. of Transportation and Public Works	A5-123
PW0000149	SW 268 Street	SW 139 Avenue	SW 119 Avenue	Roadway improvements, water main installation	Miami-Dade Dept. of Transportation and Public Works	A5-124
PW0001213	SW 268 Street	US-1	SW 139 Avenue	Roadway improvements	Miami-Dade Dept. of Transportation and Public Works	A5-123
PS0000303	SW 280 Street	SW 142 Avenue	SW 152 Avenue	Modification of existing improvements	Private Sector	A8-4
PW0001215	SW 288 Street	SW 187 Avenue	SW 177 Avenue	Resurfacing	Miami-Dade Dept. of Transportation and Public Works	A5-131
PW0001282	SW 288 Street	SW 177 Avenue	SW 144 Avenue	Resurfacing	Miami-Dade Dept. of Transportation and Public Works	A5-132
PW000994	SW 304 Street Bridge	SW 159 Avenue	SW 158 Avenue	Study	Miami-Dade Dept. of Transportation and Public Works	A5-126
PW20040342	SW 312 Street (Campbell)	SW 187 Avenue	SW 177 Avenue	Widen to 5 lanes	Miami-Dade Dept. of Transportation and Public Works	A7-8
PW0001095	SW 312 Street and Malibu Way			Traffic signal	Miami-Dade Dept. of Transportation and Public Works	A5-137
PW0001304	SW 32 Street and SW 109 Avenue			Intersection improvement	Miami-Dade Dept. of Transportation and Public Works	A5-19

INDEX - 2023 TIP

TPO Proj. No.	FACILITY	From / Location	To / Location	TYPE OF WORK	RESPONSIBLE AGENCY	Page #
PW671605	SW 328 St	US-1	SW 162 Ave	Widen from 2 to 4 lanes	Miami-Dade Dept. of Transportation and Public Works	A5-125
PW000723	SW 328 Street	SW 187 Avenue	US-1	Roadway improvements	Miami-Dade Dept. of Transportation and Public Works	A5-124
PW000949	SW 344 Street	US-1	SW 172 Avenue	Roadway improvements	Miami-Dade Dept. of Transportation and Public Works	A5-125
PW0001231	SW 344 Street	SW 167 Avenue	SW 162 Avenue	Resurfacing	Miami-Dade Dept. of Transportation and Public Works	A5-132
PW0001283	SW 344 Street	SW 162 Avenue	SW 137 Avenue	Resurfacing	Miami-Dade Dept. of Transportation and Public Works	A5-133
PW0001113	SW 344 Street and SE 13 Avenue			Traffic signal	Miami-Dade Dept. of Transportation and Public Works	A5-138
PW0001266	SW 37 Avenue	Ingraham Highway	US-1	Resurfacing	Miami-Dade Dept. of Transportation and Public Works	A5-42
PW000955	SW 42 Avenue and Coral Gables Canal			Bridge replacement (#874275)	Miami-Dade Dept. of Transportation and Public Works	A5-143
PW0001083	SW 42 Street	SW 162 Avenue	SW 157 Avenue	Widen from 2 to 4 lanes	Miami-Dade Dept. of Transportation and Public Works	A5-96
PW0001218	SW 42 Street	SW 157 Avenue	SW 147 Avenue	Resurfacing	Miami-Dade Dept. of Transportation and Public Works	A5-100
PW202108	SW 47 Street	SW 157 Avenue	N Meadow Lake Drive	Resurfacing	Miami-Dade Dept. of Transportation and Public Works	A5-100
PW0001256	SW 47 Terrace	SW 117 Avenue	SW 107 Avenue	Resurfacing	Miami-Dade Dept. of Transportation and Public Works	A5-11
PW0001239	SW 48 Street	SW 57 Avenue	Lincoln Drive	Resurfacing	Miami-Dade Dept. of Transportation and Public Works	A5-145
PW0001258	SW 48 Street	SW 97 Avenue	SW 82 Avenue	Resurfacing	Miami-Dade Dept. of Transportation and Public Works	A5-12
PW000010	SW 56 St\Miller Dr	SW 127 Ave	SR 959/SW 57 Ave	Congestion Management	Miami-Dade Dept. of Transportation and Public Works	A16-4
PW0001270	SW 57 Avenue	SW 88 Street	SW 80 Street	Resurfacing	Miami-Dade Dept. of Transportation and Public Works	A5-145

INDEX - 2023 TIP

TPO Proj. No.	FACILITY	From / Location	To / Location	TYPE OF WORK	RESPONSIBLE AGENCY	Page #
PW000003	SW 67 Ave/Ludlam Rd	SR 992/SW 152 St	SR 968/Flagler St	Congestion Management	Miami-Dade Dept. of Transportation and Public Works	A16-3
PW0001277	SW 67 Avenue	SW 152 Street	Old Cutler Road	Resurfacing	Miami-Dade Dept. of Transportation and Public Works	A5-101
PW0001195	SW 67 Avenue and Coral Way			Intersection improvement	Miami-Dade Dept. of Transportation and Public Works	A5-19
DT4497521	SW 72 ST AND SW 57 AVE INTERSECTION IMPROVEMENTS			INTERSECTION IMPROVEMENT	FL Dept. of Transportation	A1-415
PW0001226	SW 72 Street	SW 137 Avenue	SW 127 Avenue	Resurfacing	Miami-Dade Dept. of Transportation and Public Works	A5-102
PW0001228	SW 72 Street	SW 147 Avenue	SW 137 Avenue	Resurfacing	Miami-Dade Dept. of Transportation and Public Works	A5-101
PW0001271	SW 80 Street	Ponce de Leon Boulevard	Old Cutler Road	Resurfacing	Miami-Dade Dept. of Transportation and Public Works	A5-146
PW0001121	SW 82 Avenue	SW 40 Street	SW 43 Terrace	Resurfacing	Miami-Dade Dept. of Transportation and Public Works	A5-12
PW1000024	SW 87 Avenue & SW 128 Street	Intersection		New Construction: 2 lanes	Miami-Dade Dept. of Transportation and Public Works	A16-9
PW1000023	SW 87 Avenue & SW 48 Street	Intersection		Extension: left turn lane	Miami-Dade Dept. of Transportation and Public Works	A16-8
PW1000021	SW 87 Avenue & SW 96 Street	Intersection		New Construction: left turn lanes	Miami-Dade Dept. of Transportation and Public Works	A16-8
PW201910	SW 87 Avenue and SW 184 Street			Intersection Improvement	Miami-Dade Dept. of Transportation and Public Works	A5-133
PW0001268	SW 87 Avenue over Canal C-100			Bridge	Miami-Dade Dept. of Transportation and Public Works	A5-98
PW202203	SW 92 Avenue	SW 56 Street	SW 24 Street	Resurfacing	Miami-Dade Dept. of Transportation and Public Works	A5-13
PW1000022	SW 92 Avenue & SW 64 Street	Intersection		New Construction: left turn lanes	Miami-Dade Dept. of Transportation and Public Works	A16-8
PW0001125	SW 92 Avenue and SW 68 Street			Intersection improvement	Miami-Dade Dept. of Transportation and Public Works	A5-20

INDEX - 2023 TIP

TPO Proj. No.	FACILITY	From / Location	To / Location	TYPE OF WORK	RESPONSIBLE AGENCY	Page #
PW0000171	SW 97 AV & SW 184 St			Congestion Management	Miami-Dade Dept. of Transportation and Public Works	A16-4
PW1000018	SW 97 Avenue & SW 48 Street	Intersection		Signal modification / Extension: left turn lane	Miami-Dade Dept. of Transportation and Public Works	A16-8
PW0001306	SW 99 Court and Flagler Street			Traffic signal	Miami-Dade Dept. of Transportation and Public Works	A5-24
TAS3002666	THE UNDERLINE - PHASE 3 THRU 9	SW 19 AVE	DADELAND BLVD	ENGINEERING / CONSTRUCTION	Miami-Dade Dept. of Transportation and Public Works (Transit)	A11-35
TA000103	The Underline- MPATH / BRICKELL Backyard Project	Miami River	SW 13 Street	Engineering / Construction	Miami-Dade Dept. of Transportation and Public Works (Transit)	A11-2
TP4060966	THERMOPLASTIC FOR HEFT AET PHASE II (MP 19 - 26)			SIGNING/PAVEMENT MARKINGS	Florida's Turnpike	A2-5
TP4311002	THERMOPLASTIC FOR HEFT RESURFACING	FROM MP 33.2	TO MP 40.15	SIGNING/PAVEMENT MARKINGS	Florida's Turnpike	A2-26
TP4150512	THERMOPLASTIC FOR HEFT WIDENING	FROM S OF KILLIAN PKWY	TO NORTH OF SW 72 ST	SIGNING/PAVEMENT MARKINGS	Florida's Turnpike	A2-8
TP4150515	THERMOPLASTIC FOR HEFT WIDENING	FROM BIRD RD	TO SR 836 / PALMETTO EXPWY	SIGNING/PAVEMENT MARKINGS	Florida's Turnpike	A2-10
TP4154883	THERMOPLASTIC FOR HEFT WIDENING	FROM SW 216 TH ST	TO N OF EUREKA DR	SIGNING/PAVEMENT MARKINGS	Florida's Turnpike	A2-14
TP4271462	THERMOPLASTIC FOR HEFT WIDENING	FROM NORTH OF SW 72 ST	TO BIRD RD	SIGNING/PAVEMENT MARKINGS	Florida's Turnpike	A2-23
TP4355422	THERMOPLASTIC FOR HEFT WIDENING NW106TH TO I-75 (MP34 TO 39)			SIGNING/PAVEMENT MARKINGS	Florida's Turnpike	A2-30
TP4060963	THERMOPLASTIC FOR WIDEN HEFT	FROM NORTH OF EUREKA	TO SOUTH OF KILLIAN	SIGNING/PAVEMENT MARKINGS	Florida's Turnpike	A2-4
TP4233723	THERMOPLASTIC WIDEN HEFT	FROM SW 288TH ST	TO SW 216TH ST, MP5 TO MP11	SIGNING/PAVEMENT MARKINGS	Florida's Turnpike	A2-17
APK031A	TMB Relocate Airfield Rotating Beacon	Miami Executive Airport	Miami Executive Airport westside airfield	Install Miscellaneous NAVAIDS	Miami-Dade Aviation Dept	A9-5
APAA157A	TMB Replace Pedestrian Gates	Miami Executive Airport	Miami Executive Airport	Security Enhancements (access control)	Miami-Dade Aviation Dept	A9-2

INDEX - 2023 TIP

TPO Proj. No.	FACILITY	From / Location	To / Location	TYPE OF WORK	RESPONSIBLE AGENCY	Page #
APW125A	TMB Taxiway "H" Eastward Extension	Tamiami Executive Airport East edge of Taxiway H4	Tamiami Executive Airport Taxiway E		Miami-Dade Aviation Dept	A9-12
APAA157F	TNT "No Trespassing" Signage Installation	Dade-Collier Training and Transition Airport	Dade-Collier Training and Transition Airport	Install Guidance Signs	Miami-Dade Aviation Dept	A9-3
APAA157E	TNT Installation of CCTV Cameras	Dade-Collier Training and Transition Airport	Dade-Collier Training and Transition Airport	Security Enhancements (access control)	Miami-Dade Aviation Dept	A9-3
APAA157D	TNT Installation of New Vehicle Main Entrance with Keypad	Dade-Collier Training and Transition Airport	Dade-Collier Training and Transition Airport	Security Enhancements (access control)	Miami-Dade Aviation Dept	A9-3
TAS3002956	TOD MASTER PLAN FOR THE BEACH CORRIDOR (OSP258)	Washington Avenue / Dade BLVD	NE 41st Street / NE 2nd Avenue	TOD master plan	Miami-Dade Dept. of Transportation and Public Works (Transit)	A11-36
TAS3002562	TOD MASTER PLAN FOR THE SOUTH CORRIDOR	SW 344 ST	DADELAND SOUTH STATION	PROJECT DEVELOPMENT	Miami-Dade Dept. of Transportation and Public Works (Transit)	A11-34
DT4479851	TOWN OF CUTLER BAY - CARIBBEAN BOULEVARD COMPLETE STREETS			BIKE LANE/SIDEWALK	FL Dept. of Transportation	A1-581
DT4494491	TOWN OF CUTLER BAY - SW 82 AVE ROADWAY IMPROVEMENTS			ROUNDABOUT	FL Dept. of Transportation	A1-586
TA4486231	TOWN OF CUTLER BAY MOBILITY IMPROVEMENT CIRCULATION PROJECT			PURCHASE VEHICLES/EQUIPMENT	Miami-Dade Dept. of Transportation and Public Works (Transit)	A1-76
DT4460571	TOWN OF MIAMI LAKES - FAIRWAY DR BIKE LANES & CROSSWALK IMPROVEMENTS			BIKE LANE/SIDEWALK	FL Dept. of Transportation	A1-570
DT4408491	TOWN OF MIAMI LAKES - GREEN 2.0			BIKE PATH/TRAIL	FL Dept. of Transportation	A1-277
TA4466601	TOWN OF MIAMI LAKES - MIAMI LAKES FREEBEE PUBLIC TRANSIT SERVICE EXPAN			TRANSIT SERVICE DEMONSTRATION	Miami-Dade Dept. of Transportation and Public Works (Transit)	A1-70
DT4479681	TOWN OF MIAMI LAKES - PARK WEST BICYCLE AND PEDESTRIAN IMPROVEMENTS			BIKE LANE/SIDEWALK	FL Dept. of Transportation	A1-578
DT4366182	TOWN OF MIAMI LAKES - SIDEWALK IMPROVEMENTS			BIKE LANE/SIDEWALK	FL Dept. of Transportation	A1-258
DT4386632	TOWN OF MIAMI LAKES G.R.E.E.N.			BIKE PATH/TRAIL	FL Dept. of Transportation	A1-554
TP4438822	TPK EXT (SR 821) MANAGED LANE IMPLEMENTATION (MP 20-27)			MISCELLANEOUS CONSTRUCTION	Florida's Turnpike	A2-44

INDEX - 2023 TIP

TPO Proj. No.	FACILITY	From / Location	To / Location	TYPE OF WORK	RESPONSIBLE AGENCY	Page #
TP4438823	TPK EXT (SR 821) MANAGED LANE IMPLEMENTATION (MP 27-40.2)			MISCELLANEOUS CONSTRUCTION	Florida's Turnpike	A2-46
TP4438821	TPK EXT (SR 821) MANAGED LANE IMPLEMENTATION (MP 4-20)			MISCELLANEOUS CONSTRUCTION	Florida's Turnpike	A2-44
TP4438826	TPK EXT (SR 821) SIGNING IMPROVEMENTS FOR MANAGED LANE IMPLEMENTATION			OVERHEAD SIGNING	Florida's Turnpike	A2-47
TP4438825	TPK EXT (SR 821) THERMOPLASTIC FOR MANAGED LANE IMPLEMENTATION (MP 4-20)			SIGNING/PAVEMENT MARKINGS	Florida's Turnpike	A2-46
PW000102	Traffic Control Devices (Equip.& Mat.)				Miami-Dade Dept. of Transportation and Public Works	A4-2
DT4352013	TRAFFIC ENGINEERING DATA COLLECTION - CONTINUING SERVICES CONTRACT			TRAFFIC CONTROL DEVICES/SYSTEM	FL Dept. of Transportation	A1-238
DT4292861	TRAFFIC ENGINEERING RDWAY DESIGN & STRUCTURAL ANALYSIS CONSULTANT			PRELIMINARY ENGINEERING	FL Dept. of Transportation	A1-190
DT4292851	TRAFFIC ENGINEERING STUDIES & ENGINEERING REVIEWS CONSULTANT			PRELIMINARY ENGINEERING	FL Dept. of Transportation	A1-188
DT4292852	TRAFFIC ENGINEERING STUDIES & ENGINEERING REVIEWS CONSULTANT			PRELIMINARY ENGINEERING	FL Dept. of Transportation	A1-189
DT4292853	TRAFFIC ENGINEERING STUDIES & ENGINEERING REVIEWS CONSULTANT			PRELIMINARY ENGINEERING	FL Dept. of Transportation	A1-189
DT4292854	TRAFFIC ENGINEERING STUDIES & ENGINEERING REVIEWS CONSULTANT			TRAFFIC OPS IMPROVEMENT	FL Dept. of Transportation	A1-190
DT4292862	TRAFFIC ENGINEERING SUPPORT SERVICES CONSULTANT			PRELIMINARY ENGINEERING	FL Dept. of Transportation	A1-191
DT4292864	TRAFFIC ENGINEERING SUPPORT SERVICES CONSULTANT			PRELIMINARY ENGINEERING	FL Dept. of Transportation	A1-191
DT4292866	TRAFFIC ENGINEERING SUPPORT SERVICES CONSULTANT			TRAFFIC OPS IMPROVEMENT	FL Dept. of Transportation	A1-192
DT4292867	TRAFFIC ENGINEERING SUPPORT SERVICES CONSULTANT			TRAFFIC OPS IMPROVEMENT	FL Dept. of Transportation	A1-192
DT4390311	TRAFFIC OPERATIONS CONSULTANT SUPPORT SERVICES			FUNDING ACTION	FL Dept. of Transportation	A1-555

INDEX - 2023 TIP

TPO Proj. No.	FACILITY	From / Location	To / Location	TYPE OF WORK	RESPONSIBLE AGENCY	Page #
DT4390312	TRAFFIC OPERATIONS CONSULTANT SUPPORT SERVICES			FUNDING ACTION	FL Dept. of Transportation	A1-556
DT4390313	TRAFFIC OPERATIONS CONSULTANT SUPPORT SERVICES			FUNDING ACTION	FL Dept. of Transportation	A1-556
DT4456801	TRAFFIC OPERATIONS ENGINEERING CONSULTANT SUPPORT			PRELIMINARY ENGINEERING	FL Dept. of Transportation	A1-567
DT4314332	TRAFFIC OPERATIONS PUSH BUTTON - ROADS MIAMI-DADE COUNTY			MISCELLANEOUS CONSTRUCTION	FL Dept. of Transportation	A1-220
DT4314336	TRAFFIC OPERATIONS PUSH BUTTON - ROADS MIAMI-DADE COUNTY			MISCELLANEOUS CONSTRUCTION	FL Dept. of Transportation	A1-222
DT4314342	TRAFFIC OPERATIONS PUSH BUTTON - SIGNALS MIAMI-DADE COUNTY			MISCELLANEOUS CONSTRUCTION	FL Dept. of Transportation	A1-224
DT4314343	TRAFFIC OPERATIONS PUSH BUTTON - SIGNALS MIAMI-DADE COUNTY			MISCELLANEOUS CONSTRUCTION	FL Dept. of Transportation	A1-225
DT4314344	TRAFFIC OPERATIONS PUSH BUTTON - SIGNALS MIAMI-DADE COUNTY			MISCELLANEOUS CONSTRUCTION	FL Dept. of Transportation	A1-225
DT4462611	TRAFFIC OPERATIONS PUSH-BUTTON MISC. CONSTRUCTION IN MIAMI DADE COUNTY			MISCELLANEOUS CONSTRUCTION	FL Dept. of Transportation	A1-364
DT4462612	TRAFFIC OPERATIONS PUSH-BUTTON MISC. CONSTRUCTION IN MIAMI DADE COUNTY			MISCELLANEOUS CONSTRUCTION	FL Dept. of Transportation	A1-365
DT4316356	TRAFFIC OPERATIONS PUSHBUTTON MISC. CONSTRUCTION IN MIAMI-DADE COUNTY			MISCELLANEOUS CONSTRUCTION	FL Dept. of Transportation	A1-228
DT4316358	TRAFFIC OPERATIONS PUSHBUTTON MISC. CONSTRUCTION IN MIAMI-DADE COUNTY			MISCELLANEOUS CONSTRUCTION	FL Dept. of Transportation	A1-229
DT4316359	TRAFFIC OPERATIONS PUSH-BUTTON MISC. CONSTRUCTION IN MIAMI-DADE COUNTY			MISCELLANEOUS CONSTRUCTION	FL Dept. of Transportation	A1-229
DT4462632	TRAFFIC OPERATIONS PUSH-BUTTON ROADS IN MIAMI DADE COUNTY			MISCELLANEOUS CONSTRUCTION	FL Dept. of Transportation	A1-368
DT4314338	TRAFFIC OPERATIONS PUSHBUTTON ROADS IN MIAMI-DADE COUNTY			MISCELLANEOUS CONSTRUCTION	FL Dept. of Transportation	A1-223
DT4462631	TRAFFIC OPERATIONS PUSH-BUTTON ROADS MIAMI DADE COUNTY			MISCELLANEOUS CONSTRUCTION	FL Dept. of Transportation	A1-367

INDEX - 2023 TIP

TPO Proj. No.	FACILITY	From / Location	To / Location	TYPE OF WORK	RESPONSIBLE AGENCY	Page #
DT4462633	TRAFFIC OPERATIONS PUSH-BUTTON ROADS MIAMI DADE COUNTY			MISCELLANEOUS CONSTRUCTION	FL Dept. of Transportation	A1-368
DT4462634	TRAFFIC OPERATIONS PUSH-BUTTON ROADS MIAMI DADE COUNTY			MISCELLANEOUS CONSTRUCTION	FL Dept. of Transportation	A1-369
DT4314345	TRAFFIC OPERATIONS PUSHBUTTON SIGNALS IN MIAMI-DADE COUNTY			MISCELLANEOUS CONSTRUCTION	FL Dept. of Transportation	A1-226
DT4316357	TRAFFIC OPERATIONS PUSHBUTTON SIGNALS MIAMI-DADE COUNTY			MISCELLANEOUS CONSTRUCTION	FL Dept. of Transportation	A1-228
DT4462641	TRAFFIC OPERATIONS PUSH-BUTTONS SIGNALS MIAMI-DADE COUNTY			MISCELLANEOUS CONSTRUCTION	FL Dept. of Transportation	A1-369
DT4462644	TRAFFIC OPERATIONS PUSH-BUTTONS SIGNALS MIAMI-DADE COUNTY			MISCELLANEOUS CONSTRUCTION	FL Dept. of Transportation	A1-370
PW2022004	Traffic signal at NW 97 Avenue and NW 154 Street			Traffic signal	Miami-Dade Dept. of Transportation and Public Works	A5-86
DT4105684	TRAFFIC SIGNAL MAST ARMS AND HIGH MAST LIGHT POLES INSPECTIONS			BRIDGE OPERATIONS	FL Dept. of Transportation	A1-430
DT4105685	TRAFFIC SIGNAL MAST ARMS AND HIGH MAST LIGHT POLES INSPECTIONS			BRIDGE OPERATIONS	FL Dept. of Transportation	A1-430
PW000110	Traffic Signal Materials				Miami-Dade Dept. of Transportation and Public Works	A4-3
DT2506783	TRANSPORTATION ADMINISTRATION SUPPORT STAFF ACTIVITIES			TRANSPORTATION PLANNING	FL Dept. of Transportation	A1-116
DT2520942	TRANSPORTATION PLANNING ORGANIZATION (TPO) CONSULTANT SUPPORT			URBAN CORRIDOR PLANNING	FL Dept. of Transportation	A1-595
DT4338913	TRANSPORTATION RESILIENCE			CORRIDOR/SUBAREA PLANNING	FL Dept. of Transportation	A1-550
TAS3001056	TRANSPORTATION SECURITY PROJECTS			TRANSPORTATION SECURITY	Miami-Dade Dept. of Transportation and Public Works (Transit)	A11-30
DT2520711	TRANSPORTATION STATISTICS SUPPORT #1			TRANSPORTATION STATISTICS	FL Dept. of Transportation	A1-593
DT2520712	TRANSPORTATION STATISTICS SUPPORT #1			TRANSPORTATION STATISTICS	FL Dept. of Transportation	A1-594

INDEX - 2023 TIP

TPO Proj. No.	FACILITY	From / Location	To / Location	TYPE OF WORK	RESPONSIBLE AGENCY	Page #
DT2521801	TRANSPORTATION STATISTICS SUPPORT #2			TRANSPORTATION STATISTICS	FL Dept. of Transportation	A1-596
DT4081991	TRANSPORTATION STATISTICS SUPPORT #3			URBAN CORRIDOR IMPROVEMENTS	FL Dept. of Transportation	A1-604
DT2521802	TRANSPORTATION SYSTEM PLANNING & STATISTICS SUPPORT			TRANSPORTATION STATISTICS	FL Dept. of Transportation	A1-597
DT4132211	TRANSPORTATION SYSTEMS GIS DATA DEVELOPMENT AND MAPPING			TRANSPORTATION STATISTICS	FL Dept. of Transportation	A1-605
DT4132213	TRANSPORTATION SYSTEMS GIS DATA DEVELOPMENT AND MAPPING			TRANSPORTATION STATISTICS	FL Dept. of Transportation	A1-606
DT4132212	TRANSPORTATION SYSTEMS GIS SUPPORT FOR DESIGN			GEOGRAPHIC INFO. SYSTEMS	FL Dept. of Transportation	A1-606
DT2500842	TRANSPORTATION SYSTEMS MANAGEMENT AND OPERATIONS CONSULTANT			CORRIDOR/SUBAREA PLANNING	FL Dept. of Transportation	A1-93
DT2500843	TRANSPORTATION SYSTEMS MANAGEMENT AND OPERATIONS CONSULTANT			CORRIDOR/SUBAREA PLANNING	FL Dept. of Transportation	A1-94
DT2500844	TRANSPORTATION SYSTEMS MGMT AND OPERATIONS CONSULTANT CONTINUING CONTRACT			CORRIDOR/SUBAREA PLANNING	FL Dept. of Transportation	A1-94
DT2500845	TRANSPORTATION SYSTEMS MGMT AND OPERATIONS CONSULTANT CONTINUING CONTRACT			CORRIDOR/SUBAREA PLANNING	FL Dept. of Transportation	A1-95
TR0402	Tri-Rail Downtown Miami Link Marketing in Public Transit Campaign	MiamiCentral Station		Operations	So. Florida Regional Transportation Authority	A12-1
TAS3001017	UNDERFLOOR RAIL WHEEL TRUING MACHINE			EQUIPMENT	Miami-Dade Dept. of Transportation and Public Works (Transit)	A11-27
PW000924	Underline	Dadeland South	Miami River	Pedestrian/bicycle improvements	Miami-Dade Dept. of Transportation and Public Works	A5-32
PW0001041	Underline	Dadeland South	Miami River	Pedestrian/bicycle improvements	Miami-Dade Dept. of Transportation and Public Works	A5-6
PW0001105	Underline	Dadeland South	Miami River	Pedestrian/bicycle improvements.	Miami-Dade Dept. of Transportation and Public Works	A5-142
TAMDT291	Underline (Phase 2 - (SW 13th Street to SW 19th Avenue)	SW 13 ST	SW 19 AVE	Engineering and Construction	Miami-Dade Dept. of Transportation and Public Works (Transit)	A11-25

INDEX - 2023 TIP

TPO Proj. No.	FACILITY	From / Location	To / Location	TYPE OF WORK	RESPONSIBLE AGENCY	Page #
TAS3004615	UPGRADE HIALEAH AND VIZCAYA METRORAIL STATION LIGHT POLES AND FIXTURES	Hialeah Metrorail Station and Vizcaya Metrorail Station	Hialeah Metrorail Station and Vizcaya Metrorail Station	Capital improvement	Miami-Dade Dept. of Transportation and Public Works (Transit)	A11-44
TAS3004616	UPGRADE PALMETTO METRORAIL STATION PERIMETER FENCING, LIGHT POLES AND FIXTURES	Palmetto Metrorail Station	Palmetto Metrorail Station		Miami-Dade Dept. of Transportation and Public Works (Transit)	A11-44
DT4289427	URBAN MODEL DEVELOPMENT, SE FL REGIONAL PLANNING MODEL			PLANNING MODELS/DATA UPDATE	FL Dept. of Transportation	A1-612
PW1000017	US 1 & Red Road	Intersection		Extension: left turn lane	Miami-Dade Dept. of Transportation and Public Works	A16-7
TAS3002773	US1 & SW 136 ST AND US1 & QUAIL ROOST INTERSECTIONS	@ SW 136 ST AND QUAIL ROOST DR		INTERSECTION IMPROVEMENTS	Miami-Dade Dept. of Transportation and Public Works (Transit)	A11-35
PW0001069	US-1 and SW 16 Avenue			Traffic signal	Miami-Dade Dept. of Transportation and Public Works	A5-53
TAS3002469	VANPOOL PROGRAM			VANPOOL SERVICES	Miami-Dade Dept. of Transportation and Public Works (Transit)	A11-33
SP6410330	Various Facility Moves			Facility Moves	Miami-Dade Seaport Department	A10-8
PR2000000266	VENETIAN CAUSEWAY	Bayshore Drive	Purdy Avenue	Bridge Replacement	Miami-Dade County Parks, Recreation & Open Spaces Dept	A19-2
DT4408431	VILLAGE OF MIAMI SHORES - MULTIMODAL MOBILITY IMPROVEMENTS			BIKE PATH/TRAIL	FL Dept. of Transportation	A1-276
DT4416371	VILLAGE OF PALMETTO BAY - SW 82 AVE COMMUTER ACCESS			BIKE LANE/SIDEWALK	FL Dept. of Transportation	A1-278
TAS3002401	VISION ZERO PROJECTS			SAFETY PROJECTS CONSTRUCTION	Miami-Dade Dept. of Transportation and Public Works (Transit)	A11-32
PW0000973	W 12 Avenue and W 29 Street			Intersection improvement	Miami-Dade Dept. of Transportation and Public Works	A5-162
PW0000971	W 12 Avenue and W 68 Street			Intersection improvement	Miami-Dade Dept. of Transportation and Public Works	A5-162
PW0001094	W 14 Avenue and W 37 Street			Traffic signal	Miami-Dade Dept. of Transportation and Public Works	A5-165
PW0001241	W 16 Avenue and W 37 Street			Traffic signal	Miami-Dade Dept. of Transportation and Public Works	A5-165

INDEX - 2023 TIP

TPO Proj. No.	FACILITY	From / Location	To / Location	TYPE OF WORK	RESPONSIBLE AGENCY	Page #
PW000118 1	W 24 Avenue and W 68 Street			Traffic signal	Miami-Dade Dept. of Transportation and Public Works	A5-166
PW000110 2	W 4 Avenue and W 60 Street			Traffic signal	Miami-Dade Dept. of Transportation and Public Works	A5-164
PW202206	W 65 Street	W 4 Avenue	W 2 Avenue	Resurfacing	Miami-Dade Dept. of Transportation and Public Works	A5-160
PW202207	W 65 Street / W 68 Street Connector	W 65 Street	W 68 Street	Resurfacing	Miami-Dade Dept. of Transportation and Public Works	A5-160
PW000783	W 76 Street	W 36 Avenue	W 20 Avenue	Roadway improvements	Miami-Dade Dept. of Transportation and Public Works	A5-156
PW000127 5	W 8 Avenue and W 18 Street			Traffic signal	Miami-Dade Dept. of Transportation and Public Works	A5-164
PW000921	Waterway Drive and SW 72 Avenue (R/R Crossing)			Resurfacing	Miami-Dade Dept. of Transportation and Public Works	A5-17
PW100001 0	West Flagler & W 102 Avenue	Intersection		New Construction: right turn lane	Miami-Dade Dept. of Transportation and Public Works	A16-6
TP4150511	WIDEN HEFT	FROM SOUTH OF KILLIAN PKWY	TO NORTH OF SW 72 ST (MP 19.4-21.87) INCLUDING MANAGED LANES	ADD LANES & RECONSTRUCT	Florida's Turnpike	A2-7
TP4150514	WIDEN HEFT	FROM BIRD RD	TO SR 836(MP 23.8-26)(6 LANES TO 10 INCLUDING MANAGED LANES)	ADD LANES & RECONSTRUCT	Florida's Turnpike	A2-9
TP4271461	WIDEN HEFT	FROM NORTH OF SW 72 ST	TO BIRD RD (MP 21.873-23.8) (FROM 6 TO 10 INCLUDING MANAGED LANES	ADD LANES & RECONSTRUCT	Florida's Turnpike	A2-22
TP4355431	WIDEN HEFT	FROM SR 836	TO NW 106 ST (MP 26-34) (6/8 LNS TO 10 INC ML)	ADD LANES & RECONSTRUCT	Florida's Turnpike	A2-31
TP4355451	WIDEN HEFT	FROM SR 836 (MP 26)	TO NW 74TH ST (MP 31)	ADD LANES & RECONSTRUCT	Florida's Turnpike	A2-35
TP4355433	WIDEN HEFT	FROM SR 836	TO I-75 (MP 26-39) (PALM TREE RELOCATION)	MISCELLANEOUS CONSTRUCTION	Florida's Turnpike	A2-33
TP4060961	WIDEN HEFT - NORTH OF EUREKA TO SOUTH OF KILLIAN PKWY (14.5-19.4) INCLUDES MANAGED LANES			ADD LANES & RECONSTRUCT	Florida's Turnpike	A2-2
TP4154881	WIDEN HEFT- SW 216TH ST TO N OF EUREKA DR MP11 .8-14.5 INC EXPRESS LAN			ADD LANES & RECONSTRUCT	Florida's Turnpike	A2-12

INDEX - 2023 TIP

TPO Proj. No.	FACILITY	From / Location	To / Location	TYPE OF WORK	RESPONSIBLE AGENCY	Page #
TP4233722	WIDEN HEFT-SW 288 ST TO SW216 ST (MP5-11.8) 4 TO6 LNS INC. EXPRESS LNS			ADD LANES & RECONSTRUCT	Florida's Turnpike	A2-15
TP4233735	WIDEN SPUR(SR91), GOLDEN GLADES TP TO BROWARD CNTY (MP0.4-3.3) (6TO8LN)			ADD LANES & RECONSTRUCT	Florida's Turnpike	A2-21
TP4441111	WIDEN TPK EXT - CAMPBELL DR TO TALLAHASSEE RD (MP4-6)(MANAGED LANES)			ADD LANES & RECONSTRUCT	Florida's Turnpike	A2-47
TP4355421	WIDEN TPK EXT (SR821) - NW 106 ST TO I-75 (MP34-39) (6TO10) INC MNGD LN			ADD LANES & RECONSTRUCT	Florida's Turnpike	A2-29
DT4469471	WRONG WAY DRIVING INITIATIVE	AT VARIOUS RAMP LOCATIONS		ITS FREEWAY MANAGEMENT	FL Dept. of Transportation	A1-374
DT4469472	WRONG WAY DRIVING INITIATIVE	AT VARIOUS RAMP LOCATIONS - PHASE 2		ITS FREEWAY MANAGEMENT	FL Dept. of Transportation	A1-374
APAA157C	X51 "No Trespassing" Signage Installation	Miami Homestead General Aviation Airport	Miami Homestead General Aviation Airport	Install Guidance Signs	Miami-Dade Aviation Dept	A9-2
APAA157B	X51 Installation of CCTV Cameras	Miami Homestead General Aviation Airport	Miami Homestead General Aviation Airport	Security Enhancements (access control)	Miami-Dade Aviation Dept	A9-2
APY155A	X-51 Security Upgrades	Miami Homestead General Aviation Airport	Miami Homestead General Aviation Airport	Safety and Security Improvements	Miami-Dade Aviation Dept	A9-17
APPFL0009083	X51 Widen Building 6 Parking Lot Roadway Access	Homestead General Aviation Airport	Homestead General Aviation Airport	Expand Building	Miami-Dade Aviation Dept	A9-8



Miami-Dade Transportation
Planning Organization

WWW.MIAMIDADETPO.ORG