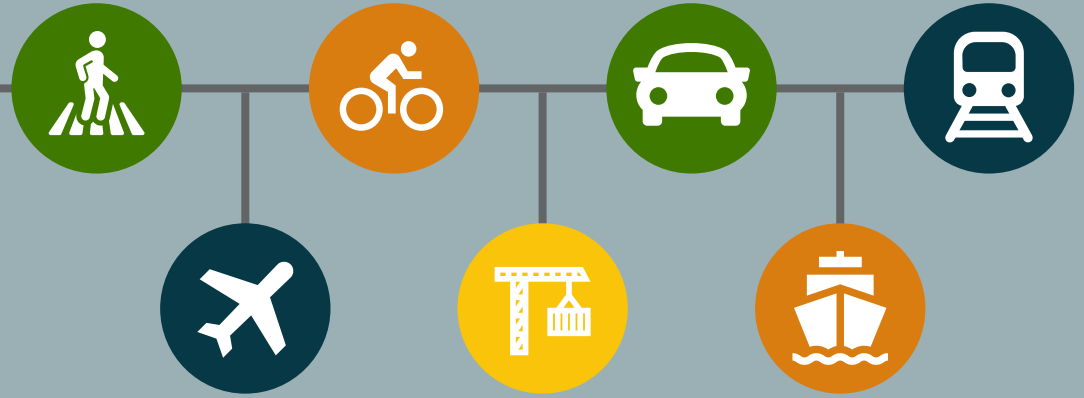


# TIP



FISCAL YEARS 2021 - 2025



APPROVED MAY 21, 2020

**Transportation Improvement Program  
Fiscal Years 2020/2021 to 2024/2025**

**FY 2021-2025 TIP**

**Transportation Planning Organization  
for the Miami Urbanized Area**

**Approved by the TPO Governing Board in May 21, 2020**

This document was prepared by the Transportation Planning Organization for the Miami Urbanized Area in collaboration with the Florida Department of Transportation; Miami-Dade Expressway Authority; Florida's Turnpike Enterprise; South Florida Regional Transportation Authority; Miami-Dade County Office of Strategic Business Management; Miami-Dade Department of Transportation and Public Works, Miami-Dade County Aviation Department; Miami-Dade Seaport Department; Miami-Dade League of Cities; Miami-Dade County Department of Regulatory and Economic Resources; and the Miami-Dade County Developmental Impact Committee.

The Miami-Dade TPO complies with the provisions of Title VI of the Civil Rights Act of 1964, which states: No person in the United States shall, on grounds of race, color, or national origin, be excluded from participation in, be denied the benefits of, or be subjected to discrimination under any program or activity receiving federal financial assistance. It is also the policy of the Miami-Dade TPO to comply with all of the requirements of the Americans with Disabilities Act. For materials in accessible format please call (305) 375-4507.

The preparation of this report has been financed in part from the U.S. Department of Transportation (USDOT) through the Federal Highway Administration (FHWA) and/or the Federal Transit Administration (FTA), the State Planning and Research Program (Section 505 of Title 23, U.S. Code) and Miami-Dade County, Florida. The contents of this report do not necessarily reflect the official views or policy of the U.S. Department of Transportation.

## Transportation Planning Organization Governing Board

### Voting Members

Oliver G. Gilbert III, Chairman  
Esteban L. Bovo, Jr., Vice Chairman

Juan Carlos Bermudez	Sally A. Heyman	Jean Monestime
Philippe Bien-Aime	Eileen Higgins	Dennis C. Moss
Daniella Levine Cava	Barbara J. Jordan	Rebeca Sosa
Jose "Pepe" Diaz	Vince Lago	Sen. Javier D. Souto
Audrey M. Edmonson	Steven D. Losner	Micky Steinberg
Perla T. Hantman	Roberto Martell	Francis Suarez
Carlos Hernandez	Joe A. Martinez	Xavier L. Suarez

## Transportation Planning Council

### Voting Members

Wilson Fernandez, Chairman

Alice N. Bravo, P.E.	Department of Transportation and Public Works
Julio Brea, P.E.	City of Homestead
Loraine Kelly-Cargill, AICP	South Florida Regional Transportation Authority
Daniel Iglesias, P.E.	Florida Department of Transportation District Six
Carlos Arroyo	City of Doral
Jose R. Gonzalez, P.E.	City of Miami Beach
Alan M. Dodd	City of Miami
Michelle Lopez	Public Schools
Kevin Lynskey	Water and Sewer Department
Juan Kuryla	Miami-Dade Seaport Department
Manuel Armada	Regulatory and Economic Resources
Javier Rodriguez, P.E.	Miami-Dade Expressway Authority
Tom Ruiz	City of Miami Gardens
Jose Sanchez	City of Hialeah
Eduardo "Ed" Santamaria	City of Coral Gables
Lester Sola	Miami-Dade Aviation Department
Arthur H. Sorey	City of North Miami
Vacant	Dade League of Cities

## Table of Contents

	Page #
Executive Summary	E-1
Resolution Approval Final TIP	R - 1
Introduction	I - 1
Fund Source Legend and Abbreviations	F - 1
Work Phase Description Legend	W - 1
Bicycle Accommodations Legend	B - 1
Strategic Miami Area Rapid Transit (SMART) Plan	S - 1
Performance Management	PM - 1
Part One: 4-Year Federal Funded Project Listing	P1 - 1
Purpose, Contents, Project Selection and Concluding Statements	F1 - i
4-Year Federally Funded Project Listing	F1 - 1
Part Two: 5-Year Project Listing	
Funding Summary	FS - 1
State Transportation System and Major Projects	A1 - 1
Florida Turnpike Enterprises	A2 - 1
Miami-Dade Expressway Authority (MDX)	A3 - 1
Secondary Gas Tax Program	A4 - 1
Road Impact Fee	A5 - 1
Three-Cent Local Option Fuel Tax	A6 - 1
People's Transportation Plan Improvements	A7 - 1
Private Sector Improvements	A8 - 1
Aviation On-Site Improvements	A9 - 1
Multimodal Seaport Development	A10 - 1
Public Transportation Improvements	A11 - 1
South Florida Regional Transportation Authority (SFRTA)	A12 - 1
Non-Motorized Component	A13 - 1
Intelligent Transportation System (ITS)	A14 - 1
Transportation Disadvantage Section (ADA)	A15 - 1
Congestion Management Plan (CMP)	A16 - 1
Freight-Related Transportation Improvements	A17 - 1
Regionally Significant Transportation Improvements	A18 - 1
Public Private Partnership	A19 - 1
Amendments	
Index	

# Transportation Improvement Program (TIP)

## Executive Summary



PORTMIAMI



**Private Sector**



Miami-Dade Transportation  
Planning Organization

## Executive Summary

The Transportation Improvement Program (TIP), a major federally required document of the Transportation Planning Organization (TPO) for the Miami Urbanized Area, specifies proposed transportation improvements to be implemented in Miami-Dade County over the coming five years. The primary emphasis of the TIP is on the first three years of the program. As required by federal regulations, projects receiving federal funds during the October 1, 2020 to September 30, 2025 time period are to be drawn from those listed in this document. In addition, projects not using federal funds, but which are part of the area's program of improvements, are shown in the TIP. Projects shown for FY 2021 and beyond, regardless of their funding source, are included as proposed. While it is anticipated that most of these projects will be implemented as programmed, they will be periodically evaluated by the TPO as the TIP is updated or amended as necessary. The projects in the TIP are also shown for a five-year time period. While the emphasis is on the first three years, presenting a five-year span allows for a more systematic forecast of funding needs during a five-year planning cycle and provides a more comprehensive view of the program for public information purposes. Included in the TIP are Intermodal, Highway, Transit, Aviation, Seaport and Non-Motorized improvements costing \$8,257 million. Included are the following categories:

### **Funding Summary - Fiscal Years 2021 - 2025: (\$s in millions)**

#### Highways - State Roads:

Primary (FDOT).....	\$	4,568	--	55.3%
Turnpike.....	\$	207	--	2.5%
Miami-Dade Expressway Authority.....	\$	315	--	3.8%
	\$	5,090		61.6%

#### County Roads:

Secondary.....	\$	84	--	1.0%
Road Impact Fee.....	\$	498	--	6.0%
People's Transportation Plan.....	\$	60	--	0.7%
Private Sector.....		TBD	--	N/A
	\$	642		7.8%

Local Option Gas Tax.....	\$	27	--	0.3%
Transit.....	\$	1,004	--	12.2%
Aviation.....	\$	471	--	5.7%
Seaport.....	\$	1,023	--	12.4%
	\$	2,525		30.6%
<b>TOTAL</b>	<b>\$</b>	<b>8,257</b>		<b>100.0%</b>

The South Florida Regional Transportation Authority (SFRTA) 5-year funding for rail projects is allocated through FDOT District 4 (rail projects which are geographically located in Miami-Dade County are also included in this funding allocation).

Some \$5,090 million are programmed for the five-year period between FY 2021 and FY 2025 for State Road projects. In addition to major highway capacity improvements, an extensive program to renovate and resurface a number of deteriorating roads and bridges are also included.

The Secondary, Road Impact Fee, and the People's Transportation Plan (PTP) Programs contain a number of key projects in the County Highway / Transit System costing just over \$642 million. Aviation improvements involve Miami International, Opa-Locka and Tamiami airports. Transit improvements involve a broad range of public transportation services and facilities. Seaport improvements consist of numerous new port facilities and major renovations and improvements to existing facilities. Funding for the implementation of several intermodal projects is also shown, as well as projects in the "non-motorized" category which includes improvements associated with pedestrian and bicycle facilities.

On May 21, 2020, the TPO Governing Board approved the Fiscal Years 2021-2025 TIP by Resolution #14-2020. The TPO is concurrently producing the annual List of Priority Projects (LOPP) for TPO Governing Board approval in June 2020. The LOPP is compiled and submitted to FDOT early in order to maximize review and approval of funding in the tentative Work Program and inclusion in the future years TIP. The TPO, will continue to assess critical transportation needs and prioritize essential projects for the mobility of people and goods in Miami-Dade County.

On December 4, 2015, President Obama signed into law the Fixing America's Surface Transportation Act, or "FAST Act". Overall, the FAST Act largely maintains MAP-21 program structures and funding shares between highways and transit. The FAST Act builds upon the performance requirements enacted under MAP-21 by establishing timelines for State Departments of Transportation (DOTs) and MPOs to comply with the performance requirements. In compliance, the Miami-Dade TPO developed the Performance Management Report (Pages: PM-1 – PM-77), as a stand-alone document. This report is also summarized in this FY 2021-2025 TIP Executive Summary (Pages E - 4 – E - 8).

The projects and priorities in this TIP are consistent with those in the adopted 2045 Transportation Plan. Because the 2045 Plan was found to conform to federal regulations and the Florida State Transportation Improvement Plan (STIP), the TPO has found this TIP to also conform to all relevant laws, regulations and plans. Selected projects are from the prioritized projects found in the 2045 Miami-Dade Long Range Transportation (LRTP). The LRTP recommends phasing for surface transportation improvements classified into four categories:

**Plan Period I** - -Priority improvements to be constructed and opened to traffic by the year 2025. Funds for most of these improvements are already programmed in this Transportation Improvement Program.

**Plan Period II** - -Improvements where project development and funding efforts would take place between 2026 and 2030.

**Plan Period III** - Improvements to be made between the year 2031 and 2035. In many cases, project development activities would need to commence in the 2026 and 2030 period, due to the amount of lead-time required to plan and implement a project.

**Plan Period IV** - Improvements to be made in the latter part of the 25-year plan period (2036 to 2045). Includes projects responding to long-range mobility needs and roadway improvements constructed through the county and the Sub-division process, which may be earlier than the 25-year period of the 2045 LRTP Plan.

Note: All \$ values represented in this document are in Year of Expenditure (YOE) dollars, as required by [23 CFR 450.324\(h\)](#).

*"Project costs reported in the TIP are in Year of Expenditure (YOE) dollars, which takes into account the inflation rate over the five years covered by the TIP."*

## Public Involvement

---

Public involvement for the development of the TIP is received through regularly scheduled meetings of the TPO Governing Board and its advisory committees. A typical TIP Development cycle, in Miami-Dade County, follows the following timeline:

- The TIP process begins at the start of each federal fiscal year on October 1st. FDOT District 6 and Florida's Turnpike Enterprise presents to advisory committees a very Tentative Five-Year Work Program document.
- During the month of November, the Citizen's Transportation Advisory Committee (CTAC) and the TIP Development Committee endorse the Tentative Five Year Work Program. November public hearings are also scheduled for review and input to the FDOT District 6 Tentative Work Program in Miami-Dade and Monroe Counties.
- In December, the Transportation Planning Council (TPC) and the TPO Governing Board endorse the Tentative Five-Year Work Program.
- By mid- December, the Interactive TIP web tool opens to county transportation stakeholder agencies.
- During the months of January and February of each year, the TIP Development Committee meets weekly to advance, review and approve a Draft TIP. These meetings are open to the public.
- By Mid-March of each year, a printed Draft TIP Program document is available for Public review and input at the TPO Office. The Draft TIP is posted prominently on the TPO website at: <http://www.interactip.com/> under TIP 2021 Documentation.
- By the end of March, a Citizen's TIP document is sent to CTAC and the TPC and a Draft TIP is posted to the TPO website for review and comment by the public. The Citizens TIP is a citizen user-friendly color booklet that condenses the big picture projects of that year's TIP, provide pictures, renderings and maps and educates user as to what is the TIP and what projects are underway and which ones have been completed from the previous year's TIP. The current 2021 Citizen's TIP is prominently posted on the TPO website at: 2021 TIP Citizen's Version.

- Parallel to these efforts, the TPO has regularly scheduled meetings with the community where the Draft TIP is distributed. Favorable verbal comments have been received and citizens have expressed their excitement in having a Citizens' Version of the program.
- The Draft TIP is typically included as an information item on or around the April meeting agendas of the CTAC. This meeting is open to public for comments and input.
- CTAC initial review of the Draft FY 2021-2025 TIP took place this year at their April 1<sup>st</sup>, 2020 meeting. TPC initially reviewed at their April 13, 2020 Meeting.
- The TIP is advertised for public hearing
- The Final Draft TIP is presented for approval on the May agendas of the CTAC and TPC committees, respectively. These meetings are open to the public
- CTAC approved the FY 2021-2025 TIP at their May 6, 2020 meeting
- TPC approved the FY 2021-2025 TIP at their May 11, 2020 meeting
- The TIP is regularly approved by the TPO Governing Board at either their May or June meeting. In Miami-Dade County, the TPO Governing Board approves the Program Priorities concurrently with the TIP. This early approval allows FDOT for an early review of TPO Program Priorities in the development of their Tentative Work Program cycle.
- TPO Governing Board approved the FY 2021-2025 TIP at their May 21, 2020 meeting
- The Miami-Dade TIP was sent in June to funding agencies for their review and input

## Performance Management

---

Performance management is a strategic approach to connect investment and policy decisions to help achieve performance goals. Performance measures are quantitative criteria used to evaluate progress. Performance measure targets are the benchmarks against which collected data is gauged. The Moving Ahead for Progress in the 21<sup>st</sup> Century Act (MAP-21) requires State DOTs and MPOs to conduct performance-based planning by choosing critical performance measures, setting quantitative targets, and programming projects to help achieve those targets. Performance-based planning ensures the most efficient investment of federal transportation funds by increasing accountability, transparency, and providing for better investment decisions that focus on seven areas: Safety, Pavement Condition, Bridge Condition, Highway Performance, Freight Movement, Traffic Congestion, and On-road Mobile Sources. The Traffic Congestion and On-road Mobile Sources measures do not apply to Florida. The Fixing America's Surface Transportation (FAST) Act supplemented the MAP-21 legislation by establishing timelines for State DOTs and MPOs to comply with the requirements of MAP-21. State DOTs establish statewide targets and MPOs have the option to support the statewide targets or adopt their own.

## Safety Performance Measures

The Highway Safety Improvement Program and Safety Performance Management Measures Rule (Safety PM Rule) was published in the Federal Register on March 15, 2016.

The rule requires that states establish targets for the following performance measures:

- Number of Fatalities;
- Number of Serious Injuries;
- Number of Nonmotorized Fatalities and Serious Injuries;
- Rate of Fatalities per 100M Vehicle Miles Traveled (VMT); and
- Rate of Serious Injuries per 100M VMT

FDOT has adopted the “Vision Zero” target of zero for all the safety performance measures. The TPO approved Resolution #08-19 establishing the FDOT “Vision Zero” targets for calendar year 2020 on January 30, 2020.

The 2021 TIP has been developed to help move towards the safety target in the following ways:

1. The 2021 TIP is a subset of the 2045 Long Range Transportation Plan and is guided by the LRTP goals and objectives. LRTP Goal #2 is to “Increase the Safety of the Transportation System for All Users” and is supported by the following objectives:
  - Improve the safety of the transportation system,
  - Promote projects in high crash locations, and
  - Improve safety of the transportation system of the elderly and disabled, and
  - Provide educational opportunities to older adults to learn about TNCs
2. The TPO’s 2021 TIP Development Committee included representatives from the major transportation agencies and coordinated the preparation of the document. During the development cycle presentations were made to educate the committee members about performance management, the new federal requirements and the TPO’s approach to incorporating performance management into the transportation planning process. The transportation agencies were asked to highlight the safety efforts that are included in their 2021 programs.
3. Notable projects in the 2021 TIP that will have a major safety benefit include:
  - FM #427369-1,-2,-3: SR 997/Krome Ave from SW 296 St to SW 136 St. This project includes:

- Reconstructing and widening of Krome Avenue from a two-lane roadway to a four-lane roadway divided by a 40-ft grassed median
- Providing lighting along the length of the project
- Installing guardrail in the median along the length of the project

Thirteen fatal crashes occurred in this section between 2010 and 2014. Adding lighting and a protected median to separate the two directions of traffic will significantly improve safety along this section.

- FM #4232512: SR 25/US 27/Okeechobee Road from Broward Co. Line to SR 821/HEFT.

The project includes:

- Widening Okeechobee Road to provide wider outside shoulders, to improve the turning radius at all intersections, and to extend the deceleration length of all turn lanes
- Widening Okeechobee Road to provide acceleration lanes with 4-foot wide buffer at all intersections
- Realigning the intersection at SR 997/Krome Avenue
- Constructing paved shoulders along the frontage roads
- Replacing guardrail along the C-6 Canal (Miami Canal)
- Upgrading signage, pavement markings, signalization, and lighting along the corridor

Sixteen fatal crashes occurred in this section between 2010 and 2014. Intersection improvements, widening the paved shoulders, improving the acceleration and deceleration lanes, adding lighting and upgrading the guardrail along the Miami Canal will improve safety by reducing conflicts at intersections and improving nighttime lighting.

In total, the 2021 TIP includes \$119M programmed within FY 2021-2025 on 148 projects that improve safety and to support the achievement of the established safety targets. A list of the projects is included in the TPO's "Transportation Performance Management System Performance Report."

### Pavement Condition and Bridge Condition

The final rule for the pavement condition and bridge condition performance measures was published on January 18, 2017. By Resolution #44-18 (approved Oct. 25, 2018) the TPO took action to support these FDOT pavement and bridge condition performance measure targets:

Pavement Condition Performance Measures	Target	
	2 year	4 year
Percent of Interstate Pavement in Good Condition	n/a	≥ 60%
Percent of Interstate Pavement in Poor Condition	n/a	≤ 5%
% Non-Interstate NHS Pavement in Good Condition	≥ 40%	≥ 40%
% Non-Interstate NHS Pavement in Poor Condition	≤ 5%	≤ 5%
Bridge Condition Performance Measures	Target	
	2 year	4 year
Percent in Good Condition by Deck Area	≥ 50%	≥ 50%
Percent in Poor Condition by Deck Area	≤ 10%	≤ 10%

The 2021 TIP includes \$149M programmed within FY 2021-2025 on 26 bridge improvement projects and \$273M on 112 pavement improvement projects to support the achievement of the established targets. A list of the projects is included in the TPO's "Transportation Performance Management System Performance Report."

### System Performance and Freight Movement Performance Measures

The final rule for the National Highway System and Freight Movement performance measures was published on January 18, 2017. By Resolution #44-18 (approved Oct. 25, 2018) the TPO established these FDOT system performance and freight mobility performance measure targets:

NHS and Freight Mobility Performance Management Measures	Target	
	2 year	4 year
Percent of person-miles traveled on the Interstate that are reliable	≥ 75%	≥ 70%
% of person-miles traveled on the non-Interstate NHS that are reliable	n/a	≥ 50%
Truck travel time reliability ratio (TTR) on the Interstate	≤ 1.75	≤ 2.00

The 2021 TIP includes \$2.5B programmed within FY 2021-2025 on 204 projects that will improve mobility on the system to support the achievement of the established targets for mobility improvement performance. Included in the list of NHS performance projects is \$146M programmed within FY 2021-2025 for 34 projects to improve mobility on the Interstate System.

The TPO's "Transportation Performance Management System Performance Report" includes the list of all projects.

### **Coordination with State and Federal Documents**

As part of the continuing coordination process to implement the new performance management requirements, the following documents are referenced in the development of the 2021 TIP:

- Florida Department of Transportation 2016 Strategic Highway Safety Plan:  
[https://www.fdot.gov/safety/shsp2016/FDOT\\_2016SHSP\\_Final.pdf](https://www.fdot.gov/safety/shsp2016/FDOT_2016SHSP_Final.pdf)
- Federal Highway Administration 2018 Florida Highway Safety Improvement Program:  
<https://safety.fhwa.dot.gov/hsip/reports/pdf/2018/fl.pdf>
- Florida Department of Transportation Asset Management:  
<https://www.fdot.gov/planning/systems/documents/sm/default.shtm>
- Florida Freight Mobility and Trade Plan:  
<http://www.fdot.gov/planning/plans/FMTP-Policy-Plan.pdf>
- Florida Department of Transportation 2018 Performance Targets for Pavement, Bridge and System Condition:  
<http://www.miamidadetpo.org/performance-management-program.asp>
- Federal Highway Administration MPO Performance Measures Dashboard rev 082317: <http://www.miamidadetpo.org/performance-management-program.asp>
- Federal Highway Administration Planning Final Rule Summary MPO 082317:  
<http://www.miamidadetpo.org/performance-management-program.asp>

**→ FOR MOST UPDATED TRANSPORTATION MANAGEMENT PROCESS DOCUMENTS,  
PLEASE USE THE FOLLOWING LIVE LINK TO OUR TPO**

<http://www.miamidadetpo.org/performance-management-program.asp>

## National Park Service Funding for Everglades National Park Improvements

The following information is hereby included in this Fiscal Year 2020-2023 Transportation Improvement Program, in accordance with [23 CFR 450.324\(e\)](#).

These projects are located in federally owned lands in the Eastern United States and are funded with federal funds, outside of the Federal Highway Trust Fund, and the funding will not pass through the Florida Department of Transportation. There is no fiscal impact to the 2021-2025 TIP. These projects are included here for informational purposes. These projects are funded outside of the Federal Highway Trust Fund and the funding will not pass through the Florida Department of Transportation.

Award Fiscal Year	Project	Applicant	Description	County	Primary Fund Source	Total Program Amount
2021	EVER_196127	National Park Service, Everglades National Park	Main Park Road resurfacing and pavement preservation of Visitor Center parking areas	MIAMI-DADE	Funding source FLTP	\$8,196,106
2022	NP_BISC_10(2)	Biscayne National Park	Resurface Entrance Road and Parking Lot at Convoy Point	MIAMI-DADE	Funding source FLTP	\$1,099,382

[Eastern Federal Lands Highway Division FY2020-2023 TIP Reference](#)

# Transportation Improvement Program (TIP)

## Resolution Approving Final TIP



PORTMIAMI



**Private Sector**



Miami-Dade Transportation  
Planning Organization

**TPO RESOLUTION #14-2020**

**RESOLUTION APPROVING THE ANNUAL FISCAL YEARS 2021-2025  
TRANSPORTATION IMPROVEMENT PROGRAM (TIP)**

**WHEREAS**, the Interlocal Agreement creating and establishing the Metropolitan Planning Organization (MPO) for the Miami Urbanized Area requires that the Miami-Dade Transportation Planning Organization (TPO), in its role as the MPO, provide a structure to evaluate the adequacy of the transportation planning and programming process; and

**WHEREAS**, the Transportation Planning Council (TPC) has been established and charged with the responsibility and duty of fulfilling the aforementioned functions; and

**WHEREAS**, the Transportation Improvement Program is a federally required document which is to be updated annually and amended, as needed; and

**WHEREAS**, the TPC has reviewed the Fiscal Years 2021-2025 Transportation Improvement Program (TIP), made a part hereof, and finds it consistent with the goals and objectives of the Transportation Plan for the Miami Urbanized Area,

**NOW, THEREFORE, BE IT RESOLVED BY THE GOVERNING BOARD OF THE  
TRANSPORTATION PLANNING ORGANIZATION IN ITS ROLE AS THE MPO FOR THE MIAMI  
URBANIZED AREA,**

Section 1. That the attached Fiscal Years 2021-2025 Transportation Improvement Program (TIP), including modifications to the TIP document submitted by Florida Department of Transportation (FDOT) and Miami-Dade Department of Transportation and Public Works, with the exception of the express lane tolls component of the State Road 826/Palmetto South project is hereby approved.

Section 2. That the express lane tolls component of the State Road 826/Palmetto South project is removed from the TIP document and this Board further urges FDOT to reallocate such funds to other projects within Miami-Dade County.

Section 3. That this Board urges the FDOT to expedite the Interstate 195 (I-195)/Julia Tuttle Causeway bus rapid transit (BERT) project.

Section 4. That this Board urges FDOT to work with the appropriate transportation agencies to accelerate the Construction Phase of the Miami Springs Okeechobee Station SMART Trail Connector project.

The adoption of the foregoing resolution was moved by Board Member Rebeca Sosa. The motion was seconded by Board Member Sally A. Heyman, and upon being put to a vote, the vote was as follows:

**Chairman** Oliver G. Gilbert III -Aye  
**Vice Chairman** Esteban L. Bovo, Jr. -Aye

Board Member Juan Carlos Bermudez	-Aye	Board Member Steven D. Losner	-Aye
Board Member Philippe Bien-Aime	-Absent	Board Member Roberto Martell	-Aye
Board Member Daniella Levine Cava	-Aye	Board Member Joe A. Martinez	-Absent
Board Member Jose "Pepe" Diaz	-Absent	Board Member Jean Monestime	-Aye
Board Member Audrey M. Edmonson	-Absent	Board Member Dennis C. Moss	-Aye
Board Member Perla T. Hantman	-Aye	Board Member Rebeca Sosa	-Aye

Board Member Carlos Hernandez	-Absent	Board Member Javier D. Souto	-Aye
Board Member Sally A. Heyman	-Aye	Board Member Micky Steinberg	-Aye
Board Member Eileen Higgins	-Aye	Board Member Francis Suarez	-Nay
Board Member Barbara J. Jordan	-Absent	Board Member Xavier L. Suarez	-Nay
Board Member Vince Lago	-Nay		

The Chairperson thereupon declared the resolution duly passed and approved this 21<sup>st</sup> day of May 2020.

**TRANSPORTATION PLANNING ORGANIZATION**

By Zainab Salim  
Zainab Salim  
Miami-Dade TPO



# Transportation Improvement Program (TIP)

## Introduction



PORTMIAMI



**Private Sector**



Miami-Dade Transportation  
Planning Organization



Fiscal Years 2020/2021 to 2024/2025  
Transportation Improvement Program (TIP)

## Introduction

### Purpose

---

This document is prepared every year to fulfill Federal statutory requirements which provide that, as a condition to receive Federal funding, each urbanized area will have a continuing planning process that results in plans and programs consistent with the comprehensive development plan of the urbanized area. This purpose of this document is to provide a prioritization of projects covering a five-year period that is consistent with the LRTP, contains all transportation projects MPA funded with FHWA and FTA funds and regionally significant projects regardless of funding source. The priorities established by this document express the policy decision of the Transportation Planning Organization (TPO) as to the order in which transportation improvements will be advanced during the program period. This document also fulfills Federal requirements in that the included projects are derived from the area's 2045 Long-Range Transportation Plan (LRTP) for inclusion in the program and addresses program requirements relating to the federal transportation law passed in July, 2012 titled "Moving Ahead for Progress in the 21st Century Act (MAP-21)". On December 4, 2015, President Obama signed into law the Fixing America's Surface Transportation Act, or "FAST Act". Overall, the FAST Act largely maintains current MAP-21 program structures and funding shares between highways and transit. It is a down-payment for building a 21st century transportation system.

The joint annual FDOT/TPO certification was completed place in March 2019. The TIP and TIP process are also reviewed during the FHWA/FTA TPO quadrennial certification. The Miami-Dade TPO's quadrennial certification took place in April 2019. The next quadrennial certification is anticipated to take place in 2023. In addition to this TIP document, the TPO produces the TIP Citizen's Version, a user-friendly summary of projects in the TIP. The Citizen's Guide is available at: [http://www.interactip.com/wp-content/uploads/2019/04/Draft\\_2020\\_Citizen's\\_TIP.pdf](http://www.interactip.com/wp-content/uploads/2019/04/Draft_2020_Citizen's_TIP.pdf) . Transportation Performance Management is fully integrated into the TPO planning process. As the Performance Management process advances, the effectiveness of progress towards achieving the targets will be evaluated. The 2018 federal obligations for FDOT District 6 projects are found listed in FDOT's Office of Work Program Annual Obligations Report at: <http://miamidadetpo.org/library/reports/outreach/fiscal-year-2018-federal-obligations-for-fdot-district-6.pdf> .

## Transportation Plan

---

The Transportation Planning Organization Board adopted under TPO Resolution #48-19, in September 26, 2019, the 2045 Miami-Dade LRTP. Projects from the area's adopted TPO 2045 LRTP have been included for advancement during this program period. The next major update of the LRTP to the year 2050 is due September 2024. Major activities included are: support facilities for METRORAIL, express bus service, interstate highway projects, congestion management and non-motorized projects; express transit on managed lanes; arterial street improvements, aviation and seaport facilities, and additional bus transit and paratransit improvements, the construction of major intermodal facilities and the deployment of Intelligent Transportation System applications. The recommended improvement priorities of the adopted Long Range Transportation Plan provide the basis for preparing this document. The Plan presents the logical and systematically phased development of the area's transportation network and services to the year 2045. Transportation System Management (TSM) projects are proposed to be continued or expanded during Fiscal Years 2020/2021 through 2024/2025. The Miami-Dade Secondary Road Program and Road Impact Fee Program contain projects that are supportive of the areawide TSM effort. These included traffic flow improvements, provisions for preferential treatments of high occupancy vehicles where appropriate, improvements to intersection geometrics, lighting safety projects, and other related projects which provide for greater safety and better management of traffic flow and are supportive of on-going transportation demand management activities. TSM projects are consistently included in the preparation of project-adopted proposals in keeping with the TPO's commitment to fully develop TSM as a policy and investment strategy to continually enhance the mobility of the urban population. The Year 2045 Transportation Plan stresses the achievement of long-standing and fundamental planning objectives. In addition to land-use considerations, the Plan addresses related issues involving the quality of the environment and the conservation of limited natural resources. These concerns are particularly important as revisions to the Adopted Components of the Comprehensive Development Master Plan (CDMP) for Miami-Dade County are periodically considered. An extensive public participation process is conducted during all major stages of Plan preparation and adoption and also during periods when Plan revisions are formally considered.

Citizens review activities are coordinated by the Citizens Transportation Advisory Committee (CTAC), a body appointed by the TPO Board to provide formal input in all pertinent transportation issues.

## Comprehensive Development Master Plan

---

The fiscal year 2021-2025 Transportation Improvement Program (TIP), as set forth in this document, is generally consistent with the Adopted Components of the Comprehensive Development Master Plan (CDMP) for Miami-Dade County, Florida, as amended through July 19, 2017. The CDMP contains twelve Plan elements. The Transportation Element specifically provides for an integrated multimodal transportation system for the circulation of motorized and non-motorized traffic in Miami-Dade County. The goal of the Transportation Element is to develop and maintain an integrated multimodal transportation system to move people of all ages and abilities and goods in a manner

consistent with overall Countywide land use and environmental protection goals, and integration of climate change considerations in the fiscal decision-making process, objectives and policies, and to provide a comprehensive approach to the transportation system needs of the County by addressing all modes of transportation – pedestrian and bicycles facilities, traffic circulation, mass transit, aviation and ports. The Transportation Element is divided into five subelements: Traffic Circulation, Mass Transit, Aviation, Port of Miami River, and PortMiami Sub elements. The Traffic Circulation Subelement addresses the needs of automobile traffic, bicyclists and pedestrians; the Mass Transit Subelement addresses the need to promote and expand the public mass transit system and to increase its role as a major component in the County's overall transportation system; the Aviation Subelement addresses the need for the expansion, development and redevelopment of the County's aviation facilities; and the Port of Miami River and PortMiami Subelements promote maritime business and traditional maritime related shoreline uses along the Miami River and PortMiami and their expansion needs. A key feature of the Traffic Circulation and Mass Transit Subelements is the establishment of level-of-service standards to ensure that adequate capacity will be available in all modes to service new development and redevelopment in Miami-Dade County. The ability to maintain the level-of-service standards has become a primary determinant for addressing relative priority among the various transportation improvement needs.

The County is striving to provide roadway, transit, sidewalks, and bicycle lane improvements along congested corridors in order to develop a multimodal transportation network designed to include bus turnout bays, bus shelters, managed lanes, pedestrian and bicycles facilities, and mass transit services.

One of the most significant and far reaching provisions of Florida's "Community Planning Act (2011)" is the requirement that all local comprehensive plans contain a Capital Improvement Element (CIE). The intent of this requirement is to make the comprehensive plan fiscally feasible and to provide a schedule of capital improvements which includes any publicly funded federal, state, or local government projects, and may also include privately funded projects for which the local government has no fiscal responsibility. Projects which are necessary to ensure that any adopted level-of-service standards are achieved and maintained (sec. 163.3180(1)(b), F.S.) for the 5-year period must be identified as either funded or unfunded and given a level of priority for funding (sec. 163.3177(3)(a), F.S.). For this reason, the highway capacity-type of improvements on the County highway system, and the transit, aviation and seaport projects, which are programmed in the TIP, are also included in the County's CDMP Capital Improvements Element's (CIE) 6-year capital improvements schedule. Additionally, CDMP Policy TE-1H requires transportation plans to take into consideration climate change adaptation and mitigation strategies through project review, design, and funding for all transportation projects.

Every seven years, the Comprehensive Development Master Plan (CDMP) is reviewed and updated as required per Chapter 163 of the Florida Statutes, a process known as an Evaluation and Appraisal Report (EAR). The EAR includes an evaluation of the progress the County has made in implementing the goals, objectives, policies, maps and text of the CDMP and also recommends changes. The Department of Regulatory and Economic Resources (RER), Planning Division is currently conducting the EAR process and has conducted an extensive public participation plan involving social media, advertising, a survey, and over six workshops held in June 2017. RER received over 420 public comments and over 1,100 survey responses. Information about the EAR process, presentations made and public comments received, are

posted on the Department's website at: <https://www.miamidade.gov/planning/ear-2018.asp>. The EAR shall be completed in accordance with the December 1, 2019 adoption deadline set by the Florida Department of Economic Opportunity (DEO).

## Public Involvement/Public Hearing

---

Reasonable opportunity for public comment was provided in accordance with the requirements of 450.316(b)(1) and, in maintenance TMAs, an opportunity for at least one formal public meeting during the TIP development process. This public meeting may be combined with the public meeting required under 450.322 (c). The TIP process begins at the start of each fiscal year. A letter is sent to all municipalities, involved agencies and private parties informing them that the process is to begin, providing them with the tentative scheduling and soliciting their input. The Citizens Transportation Advisory Committee (CTAC) provides a forum for citizens to evaluate the recommendations developed through the TPO's transportation planning and programming process. One of the main responsibilities of the CTAC is to ensure that proposed transportation projects are responsive to the community's perceived needs and goals. The TPO provides adequate public notices for public hearings so as to allow community citizens the opportunity to approve documents such as the TIP. The proposed TIP is published and made readily available for review and comment. Similarly, the approved TIP is published and made readily available for information purposes. The functional responsibilities of participating agencies are needed to insure the continuing development and operation of urban transportation system facilities. CTAC review of the document took place on May 1, 2019 and May 29, 2019. The final public hearing for adoption took place on June 20, 2019.

## Program Funding

---

The TIP categorizes all transportation improvements and identifies priorities, which establish multi-year fiscal programming. The biennial elements represent the list of projects, which are proposed for implementation during the first program phase and are viewed as the "Capital Improvements" budget for transportation facilities. This TIP document identifies all sources of funding which are known or are anticipated to be available during the program period. Program costs are consistent with current estimates of available revenue. Priorities in the program are identified by relative staging of projects for implementation during a particular year, consistent with funding availability and production constraints. Most Highway funding comes from gasoline taxes, motor vehicle fees, and other automobile-related "user fees". Major sources of existing and potential highway funding sources include: Federal Gas Tax, State Motor Fuel Tax, Local Option Gas Tax, Voter Gas Tax, Motor Vehicle Fees, Impact Fees and Tolls. Transit funding is derived from a host of Federal, State and local programs, including the ½ cent sales tax increase approved by voters on November 2002. For rail and bus projects, funding is mostly sought through Federal and State grants. Transit operating costs are supported largely through local revenue sources

## Summary of TIP Projects

---

The projects in the FY 2021-2025 TIP have been grouped into major categories, with order of priority established within each category insofar as possible or applicable. The groupings are established primarily by virtue of funding source and implementing responsibility.

The thrust of Miami-Dade County's effort to enhance the mobility of the urban population, achieve a balanced transportation system, to meet energy conservation needs, to improve air quality, as well as to preserve or enhance the physical and social environment of the community, is evident when it is noted that approximately 18.0% of the FY 2021-2025 program budget is devoted to public transit projects. It should be noted that Primary, Interstate and Turnpike categories combined constitute about 67.9% of the approximate \$10.460 billion in the FY 2021-2025 program budget.

## Plan Periods

---

The 2045 Miami-Dade Transportation Plan - Long Range Element, recommended phasing for highway capacity improvements are classified into four Plan Periods:

Plan Period I - -Priority improvements to be constructed and opened to traffic by the year 2025. Includes those projects needed to respond to existing traffic problems. Funds for most of these improvements are already programmed in this Transportation Improvement Program.

Plan Period II - -Improvements where project development and funding efforts would take place between 2026 and 2030.

Plan Period III - -Improvements to be made between the year 2031 and 2035. In many cases, project development activities would need to commence in the 2031 and 2025 period, due to the amount of lead-time required to plan and implement a project.

Plan Period IV - -Improvements to be made in the latter part of the 25-year plan period (2036 to 2045). Includes projects responding to long-range mobility needs and roadway improvements constructed through the county and the Sub-division process, which may be earlier than the 25-year period of the 2045 LRTP Plan.

Because of the uncertainties of funding availability and the time required to develop a detailed project, the specific time periods and dates indicated in the above priority listing should be considered only as guidelines for project implementation.

The LRTP Update to the Year 2045 was approved by TPO Governing Board at its September 26, 2019 meeting.

## Amendments

---

The TIP may be amended at any time during the program year through the same procedures required for developing and adopting this original program. The amendment(s) may be for the purpose of deleting projects, adding projects, revising the funding of a project, or modifying the scope or limits of a project. Detailed information of the amendment process is available from the Citizen's TIP, on page 16 of the TPO Prospectus (<http://www.miamidadetpo.org/library/reports/prospectus-for-transportation-improvements-2015-05-admin-update-2018-02.pdf>) or from the TPO upon request.

## What is a TIP Amendment

---

An amendment is a revision to a TIP or STIP that involves a major change to a project in a TIP or STIP, including addition or deletion of a project, a major change in project cost, project phase initiation dates, or a major change in design concept or design scope (i.e., changing project termini or the number of through traffic lanes). [23 C.F.R. 450.104] An amendment requires public review and comment, demonstration of financial constraint, or a conformity determination, if applicable. Additionally, amendments to the TIP are available for public review at least fourteen (14) days prior to the scheduled public hearing. This information is also available to the public in the TPO Prospectus for Transportation Improvements at:

<http://www.miamidadetpo.org/library/reports/prospectus-for-transportation-improvements-2015-05-admin-update-2018-02.pdf>

## What is a TIP Administrative Modification

---

An administrative modification is a minor revision to a TIP or STIP that includes minor changes to project/project phase costs, minor changes to funding sources of previously included projects, and minor changes to project/project phase initiation dates. An administrative modification does not require public review and comment, re-demonstration of fiscal constraint, or a conformity determination, if applicable. [23 C.F.R. 450.104]

## Administrative TIP Amendment between the start of the State and Federal Fiscal Years

---

An administrative TIP Amendment is an amendment that does not have to go to the full TPO Board for approval. FHWA and FTA will allow an administrative TIP Amendment during the three-month gap between the start of the new State fiscal year and the end of the old Federal fiscal year (July 1 to September 30) for new projects that were added during the Tentative Work Program development cycle.

In these instances, the TIP must be amended to include the project, but FHWA and FTA have agreed to allow the TPO Executive Director to process an Administrative TIP Amendment for these types of projects rather than having to go before the full Board. FHWA and FTA will allow this only under the following conditions:

- The amendment takes place between **July 1** and **September 30**;
- The project must appear in the amendment exactly as it appears in the newly adopted TIP; and
- The TPO Executive Director has been authorized by the Board to approve administrative TIP Amendments.

# Transportation Improvement Program (TIP)

## Funding Source Legend and Abbreviations



PORTMIAMI



**Private Sector**



Miami-Dade Transportation  
Planning Organization



Fiscal Years 2020/2021 to 2024/2025  
Transportation Improvement Program (TIP)

## Fund Source Legend and Abbreviations

Code	Name	Fund Type (Federal, State & Local)
ACBR	ADVANCE CONSTRUCTION (BRT)	Federal
ACBZ	ADVANCE CONSTRUCTION (BRTZ)	Federal
ACCM	ADVANCE CONSTRUCTION (CM)	Federal
ACEM	EARMARKS AC	Federal Earmark
ACFP	AC FREIGHT PROG (NFP)	Federal
ACNP	ADVANCE CONSTRUCTION NHPP	Federal
ACSA	ADVANCE CONSTRUCTION (SA)	Federal
ACSB	ADVANCE CONSTRUCTION (SABR)	Federal
ACSN	ADVANCE CONSTRUCTION (SN)	Federal
ACSU	ADVANCE CONSTRUCTION (SU)	Federal
ACTA	ADVANCE CONSTRUCTION TALT	Federal

## Regionally Significant Transportation Improvements

Code	Name	Fund Type (Federal, State & Local)
ACTU	ADVANCE CONSTRUCTION TALU	Federal
BNCA	BOND - CONTROLLED ACCESS	R/W and Bridge Bonds
BNDS	BOND - STATE	R/W and Bridge Bonds
BNIR	INTRASTATE R/W & BRIDGE BONDS	R/W and Bridge Bonds
BRAC	BRT (AC/REGULAR)	Federal
BRP	STATE BRIDGE REPLACEMENT	State 100%
BRRP	STATE BRIDGE REPAIR & REHAB	State 100%
BRT	FED BRIDGE REPL - ON SYSTEM	Federal
BRTZ	FED BRIDGE REPL - OFF SYSTEM	Federal
CIGP	COUNTY INCENTIVE GRANT PROGRAM	State 100%
CM	CONGESTION MITIGATION - AQ	Federal
D	UNRESTRICTED STATE PRIMARY	State 100%
DC	STATE PRIMARY PE CONSULTANTS	State 100%
DDR	DISTRICT DEDICATED REVENUE	State 100%
DEM	ENVIRONMENTAL MITIGATION	State 100%
DI	ST. - S/W INTER/INTRASTATE HWY	State 100%

## Regionally Significant Transportation Improvements

Code	Name	Fund Type (Federal, State & Local)
DIH	STATE IN-HOUSE PRODUCT SUPPORT	State 100%
DIS	STRATEGIC INTERMODAL SYSTEM	State 100%
DITS	STATEWIDE ITS - STATE 100%.	State 100%
DPTO	STATE - PTO	State 100%
DS	STATE PRIMARY HIGHWAYS & PTO	State 100%
DSBD	I-95 EXPRESS LANES	Toll/Turnpike
DU	STATE PRIMARY/FEDERAL REIMB	Federal
EB	EQUITY BONUS	Federal
EBBP	EQUITY BONUS SUPPLEMENTING BDG	Federal
EBNH	EQUITY BONUS SUPPLEMENTING NH	Federal
FD21	FDM-DODGE ISLAND TUNNEL	Federal Earmark
FEMA	FED EMERGENCY MGT AGENCY	Federal
FTA	FEDERAL TRANSIT ADMINISTRATION	Federal
FTAT	FHWA TRANSFER TO FTA (NON-BUD)	Federal Earmark
GMR	GROWTH MANAGEMENT FOR SIS	State 100%
HP	FEDERAL HIGHWAY PLANNING	Federal

## Regionally Significant Transportation Improvements

Code	Name	Fund Type (Federal, State & Local)
HPAC	HP (AC/REGULAR)	Federal
HPP	HIGH PRIORITY PROJECTS	Federal Earmark
HSID	INTERSECTION CRASHES	Federal
HSP	SAFETY (HIWAY SAFETY PROGRAM)	Federal
LF	LOCAL FUNDS	Local
LFNE	LOCAL FUNDS NOT IN ESCROW	Local
LFP	LOCAL FUNDS FOR PARTICIPATING	Local
LFR	LOCAL FUNDS/REIMBURSIBLE	Local
NHAC	NH (AC/REGULAR)	Federal
NHBR	NATIONAL HIGWAYS BRIDGES	Federal
NHPP	IM, BRDG REPL, NATNL HWY-MAP21	Federal
NHRE	NAT HWY PERFORM - RESURFACING	Federal
NHTS	NATIONAL HWY TRAFFIC SAFETY	Federal
PKBD	TURNPIKE MASTER BOND FUND	Toll/Turnpike
PKED	2012 SB1998-TURNPIKE FEEDER RD	State 100%
PKER	TPK MAINTENANCE RESERVE-ER	Toll/Turnpike

## Regionally Significant Transportation Improvements

Code	Name	Fund Type (Federal, State & Local)
PKLF	LOCAL SUPPORT FOR TURNPIKE	Local
PKM1	TURNPIKE TOLL MAINTENANCE	Toll/Turnpike
PKYI	TURNPIKE IMPROVEMENT	Toll/Turnpike
PKYO	TURNPIKE TOLL COLLECTION/OPER.	Toll/Turnpike
PKYR	TURNPIKE RENEWAL & REPLACEMENT	Toll/Turnpike
PL	METRO PLAN (85% FA; 15% OTHER)	Federal
PLH	PUBLIC LANDS HIGHWAY	Federal
POED	2012 SB1998-SEAPORT INVESTMENT	State 100%
PORB	PORT FUNDS RETURNED FROM BONDS	State 100%
PORT	SEAPORTS	State 100%
RED	REDISTR. OF FA (SEC 1102F)	Federal
REPE	REPURPOSED FEDERAL EARMARKS	Federal Earmark
RHP	RAIL HIGHWAY X-INGS - PROT DEV	Federal
S117	STP EARMARKS - 2005	Federal Earmark
SA	STP, ANY AREA	Federal
SABR	STP, BRIDGES	Federal

## Regionally Significant Transportation Improvements

Code	Name	Fund Type (Federal, State & Local)
SE	STP, ENHANCEMENT	Federal
SIB1	STATE INFRASTRUCTURE BANK	SIB
SIWR	2015 SB2514A-STRATEGIC INT SYS	State 100%
SN	STP, MANDATORY NON-URBAN <= 5K	Federal
SR2T	SAFE ROUTES - TRANSFER	Federal
SS	STP, SAFETY	Federal
STED	2012 SB1998-STRATEGIC ECON COR	State 100%
SU	STP, URBAN AREAS > 200K	Federal
TALT	TRANSPORTATION ALTS- ANY AREA	Federal
TALU	TRANSPORTATION ALTS- >200K	Federal
TIGR	TIGER HIGHWAY GRANT	Federal
TLWR	2015 SB2514A-TRAIL NETWORK	State 100%
TMBD	I-95 EXPRESS LANES	Toll/Turnpike
TMBG	I-75 ML TOLL MAINTENANCE	Toll/Turnpike
TMBI	PALMETTO ML TOLL MAINTENANCE	Toll/Turnpike
TO04	MIAMI-DADE EXPRESSWAY AUTH.	Toll/Turnpike

## Regionally Significant Transportation Improvements

Code	Name	Fund Type (Federal, State & Local)
TOBD	I-95 EXPRESS LANES	Toll/Turnpike
TOBG	I-75 ML TOLL OPERATIONS	Toll/Turnpike
TOBI	PALMETTO ML TOLL OPERATIONS	Toll/Turnpike
TRIP	TRANS REGIONAL INCENTIVE PROGM	State 100%
TRWR	2015 SB2514A-TRAN REG INCT PRG	State 100%

# Transportation Improvement Program (TIP)

## Work Phase Description Legend



PORTMIAMI



The logo for the Private Sector features a blue silhouette of a city skyline. Below the skyline, the text "Private Sector" is written in a bold, black, sans-serif font.



Miami-Dade Transportation  
Planning Organization



Fiscal Years 2020/2021 to 2024/2025  
Transportation Improvement Program (TIP)

## Work Phase Description Legend

Abbreviation	Name
ADM	ADMINISTRATION
CAP	CAPITAL
CST	CONSTRUCTION
DSB	DESIGN BUILD
ENV	ENVIRONMENTAL
INC	CONTRACT INCENTIVES
LAR	LOCAL ADVANCE REIMBURSE
MNT	BRDG/RDWY/CONTRACT MAINT
MSC	MISCELLANEOUS
OPS	OPERATIONS
PDE	P D & E
PE	PRELIMINARY ENGINEERING
PLN	PLANNING
ROW	RIGHT OF WAY
RRU	RAILROAD & UTILITIES

# Transportation Improvement Program (TIP)

## Bicycle Accommodations Legend



PORTMIAMI



**Private Sector**



Miami-Dade Transportation  
Planning Organization

## Bicycle Accommodations Legend

CODE	NAME
Bike Lane	A bike lane is a portion of a roadway that is designated by signs and markings for preferential use by bicyclists.
Paved Shoulder	A paved shoulder is a portion of a roadway that has been delineated by edge line striping and may include bicycle lane pavement markings or signing.
Wide Curb Lane	A wide curb lane is a through lane that provides a minimum of 14 feet in width.
Other	<p>Could include:</p> <ul style="list-style-type: none"> <li>a. Multi-use path: a paved path that is physically separated from the road and is designed to accommodate two-way bicycle and pedestrian traffic. Sidewalks do not meet the width and operational criteria for multi-use paths.</li> <li>b. Shared Lane Marking: the shared lane marking is not a bicycle facility. It is an optional pavement marking for shared lane roadways where no bicycle lane or paved shoulder exists or is feasible.</li> </ul>
To Be Determined	The type of bicycle facility to be included in the project has not yet been determined.

# Transportation Improvement Program (TIP)

## Strategic Miami Area Rapid Transit (SMART) Plan



PORTMIAMI



**Private Sector**



Miami-Dade Transportation  
Planning Organization

## Strategic Miami Area Rapid Transit (SMART) Plan

### Purpose of this Section

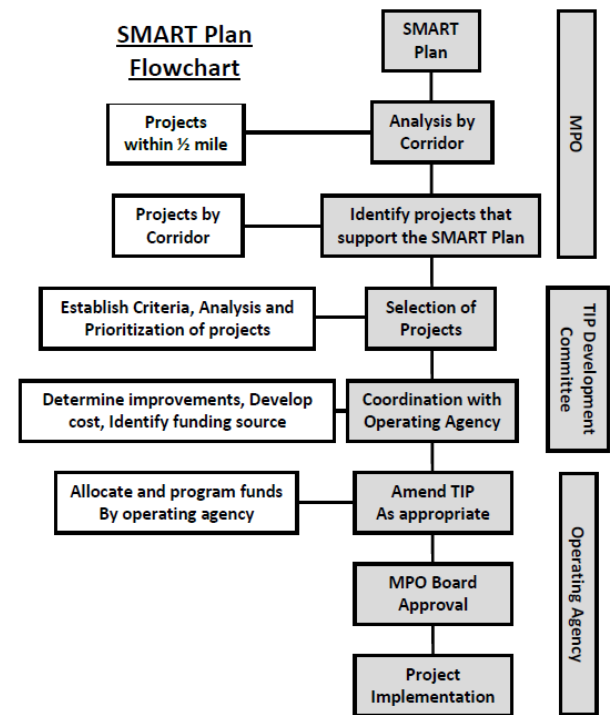
On February 18, 2016, the TPO Governing Board approved under Resolution #06-16, the establishment of a policy to set as highest priority the advancement of rapid transit corridor projects in Miami- Dade County. As a result of this Resolution, on April 21, 2016, the Strategic Miami Area Rapid Transit (SMART) Plan was endorsed by the Board under Resolution #26-16.

The purpose of this section is to support the advancement and implementation of the SMART Plan through analysis, monitoring, updating and engagement of the Miami-Dade Transportation Planning Organization (TPO) in association with our transportation partners. The SMART Plan includes six (6) rapid transit corridors and a bus express network, as shown in the attached map. All these corridors are connected to the Metrorail system that is the backbone of the transportation system in Miami-Dade County.

In order to comply with the TPO Governing Board Resolutions, the TPO is initiating a new process under the purview of the TIP Development Committee. The objective of this effort is to integrate those projects within a half mile to the SMART corridors that can improve transit along these selected corridors. Following is a flowchart of the proposed process.

The TPO has already identified a list of projects within the ½ mile boundaries. The following table shows the number of projects identified by Fiscal Year in the areas of:

- New road construction
- Adding capacity
- Widening lanes
- Rehabilitation
- Traffic improvements
- Bicycle & Pedestrian

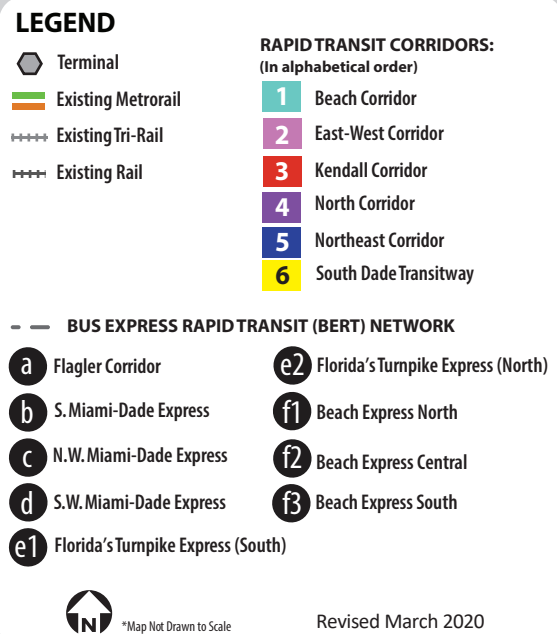


- Intermodal facilities
- Port and Airport connectivity
- Landscaping
- Freight improvements, and
- PD&Es, among others

Number of Projects Within 1/2 Mile of the Corridor								
#	Corridor	Boundaries		Fiscal Year				
		From	To	2020-21	2021-22	2022-23	2023-24	2024-25
1	Beach Corridor	Miami Beach Convention Center	Midtown	46	32	18	18	5
2	East-West Corridor (SR-836)	MIC	FIU	20	13	12	12	9
3	Kendall Corridor	SW 167 <sup>th</sup> Avenue	Dadeland North Metrorail Station	23	16	14	14	7
4	North Corridor	MIC	NW 215 <sup>th</sup> Street	20	21	17	17	7
5	Tri-Rail Coastal Link (North East/FEC Corridor) Miami Segment	Downtown Miami	City of Aventura	39	25	13	13	4
6	South Dade TransitWay	Florida City	Dadeland South Metrorail Station	48	31	22	22	12

Number of Projects Within 1/2 Mile of the Corridor								
#	Corridor	Boundaries		Fiscal Year				
		From	TO	2020-21	2021-22	2022-23	2023-24	2024-25
a	Flagler Corridor	Downtown Miami	SW 147 <sup>th</sup> Avenue	34	32	22	22	11
b	South Miami-Dade Express	Florida City	Dadeland North Metrorail Station	48	28	27	27	11
c	NW Miami-Dade Express	I-75/Miami Gardens	Palmetto Metrorail Station	31	29	24	24	17
d	SW Miami-Dade Express	Miami Executive Airport	Dadeland North Metrorail Station	21	13	16	16	7
e1	Florida Turnpike Express (South)	Florida City	Dolphin Station	47	23	19	19	6
e2	Florida Turnpike Express (North)	Dolphin Station	Unity Station	21	18	13	13	10

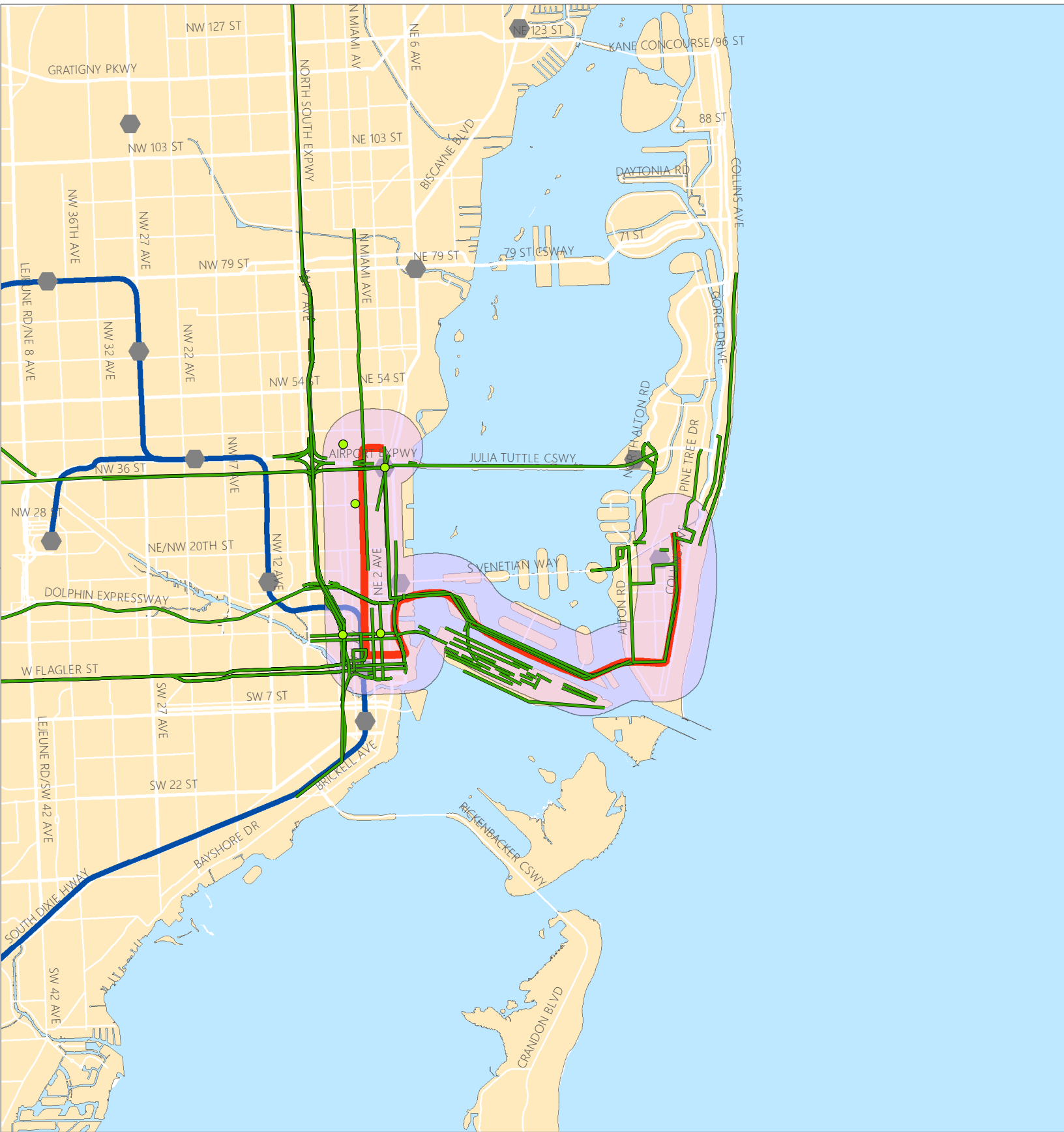
NUMBER OF PROJECTS WITHIN 1/2 MILE OF THE CORRIDOR								
#	CORRIDOR	BOUNDARIES		FISCAL YEAR				
		FROM	TO	2020-21	2021-22	2022-23	2023-24	2024-25
f1	Beach Express (North)	Miami Beach Convention Center Area	Golden Glades MIC	53	36	36	36	22
f2	Beach Express (Central)	Miami Beach Convention Center Area	Civic Center Metrorail Station	55	45	30	30	15
f3	Beach Express (North)	Miami Beach Convention Center Area	Miami Central Station	41	27	14	14	4





Funded Projects within 1/2 Mile Vicinity of SMART Corridor

# BEACH CORRIDOR (1)



2021-2025 TIP Project Legend

Linear Project Single Site Project

Rapid Transit Corridor

Metrorail

SMART Plan  
Proposed/Existing  
Terminal

May 2020

0 0.5 1 2 Miles



**Strategic Miami Area Rapid Transit (SMART) Plan**

**Beach Corridor (SMART)**

**Type of Project:**      **Expressway**

TPO Project No.	Facility/Project Name			Type of Work	Proposed Funding (\$000s)						TIP Page Ref
	From/Location	To/Location	Length (Miles)		2020 - 2021	2021 - 2022	2022 - 2023	2023 - 2024	2024 - 2025	5-YEAR TOTAL	
Agency Project No.	Responsible Agency			Project Comments							
DT2511563	PORT OF MIAMI TUNNEL			NEW ROAD CONSTRUCTION	46,708	48,109	49,551	51,038	52,569	247,975	A1-146
	FROM PORT OF MIAMI	TO SR 836/I-395	0.5								
2511563	FL Dept. of Transportation										
DT2516881	SR 836/I-395			BRIDGE-REPLACE AND ADD LANES	4,477	10,638	0	0	0	15,115	A1-149
	FROM WEST OF I-95	TO MACARTHUR CAUSEWAY BRIDGE	2.0								
2516881	FL Dept. of Transportation										
DT4149648	SR 9A/I-95			PD&E/EMO STUDY	0	3,700	0	5,720	0	9,420	A1-176
	FROM SOUTH OF NW 62 ST	TO NORTH OF NW 143 ST	6.1								
4149648	FL Dept. of Transportation										
DT4293002	SR 9A/I-95			RIGID PAVEMENT RECONSTRUCTION	598	0	0	0	0	598	A1-229
	FROM NW 8 ST	TO NW 29 ST	4.0								
4293002	FL Dept. of Transportation										

**Strategic Miami Area Rapid Transit (SMART) Plan**

**Beach Corridor (SMART)**

**Type of Project:** **Expressway**

DT4358431	SR 112/I-195 FRONTAGE RD & RAMP REALIGNMENT (MIAMI DESIGN DISTRICT)		NEW ROAD CONSTRUCTION	0	5,610	320	0	0	5,930	A1-309
		0.5								
4358431	FL Dept. of Transportation									

DT4448001	SR 9A/I-95 SB SOUTH OF NW 6 ST OVERHEAD SIGN 87S051		OVERHEAD SIGNING	68	0	0	543	0	611	A1-390
		0.0								
4448001	FL Dept. of Transportation									

DT4457631	SR 9A/I-95 AUDIBLE PAVEMENT MARKINGS		SIGNING/PAVEMENT MARKINGS	0	813	0	0	0	813	A1-398
	FROM MP 0.00	TO 11.31								
4457631	FL Dept. of Transportation									

**Strategic Miami Area Rapid Transit (SMART) Plan**

**Beach Corridor (SMART)**

**Type of Project:** Arterial/Collector Road

TPO Project No.	Facility/Project Name			Type of Work	Proposed Funding (\$000s)						TIP Page Ref
	From/Location	To/Location	Length (Miles)		2020 - 2021	2021 - 2022	2022 - 2023	2023 - 2024	2024 - 2025	5-YEAR TOTAL	
Agency Project No.	Responsible Agency			Project Comments							
DT4244071	SR 968/SW 1ST ST			BRIDGE REPLACEMENT	0	4,200	0	0	0	4,200	A1-198
	AT MIAMI RIVER (BRIDGE #870660)		0.4								
4244071	FL Dept. of Transportation										
DT4291931	SR 907/ALTON RD			FLEXIBLE PAVEMENT RECONSTRUCT.	25	0	0	0	24,458	24,483	A1-220
	FROM MICHIGAN AVE	TO S OF ED SULLIVAN DR/43 ST	1.8								
4291931	FL Dept. of Transportation										
DT4293004	SR 925/NW 3 CT & NW 3 AVE			RESURFACING	220	0	0	0	0	220	A1-230
	FROM NW 1 ST	TO NW 8 ST	1.1								
4293004	FL Dept. of Transportation										
DT4377821	SR 968/FLAGLER ST			PD&E/EMO STUDY	2,565	250	0	0	0	2,815	A1-327
	FROM SR 821/HEFT	TO SR 5/BISCAYNE BLVD (BRT STUDY)	17.0								
4377821	FL Dept. of Transportation										

**Strategic Miami Area Rapid Transit (SMART) Plan**

**Beach Corridor (SMART)**

**Type of Project:** Arterial/Collector Road

DT4379151	SR 5/BISCAYNE BLVD		INTERSECTION IMPROVEMENT	105	0	0	0	0	105	A1-328
	FROM SE 2 ST	TO NE 11 TER								
4379151	FL Dept. of Transportation									
DT4401901	SR 5/US 1 SIGNALIZED INTERSECTION LIGHTING		LIGHTING	45	0	0	0	0	45	A1-515
	FROM SE 1 ST	TO NE 21 ST								
4401901	FL Dept. of Transportation									
DT4419601	SR 886 PORT BLVD OVER INTERCOASTAL WATERWAY BRIDGES 875000/875001		BRIDGE-REPAIR/REHABILITATION	0	1,963	0	0	0	1,963	A1-362
4419601	FL Dept. of Transportation									
DT4419671	SR 112/I 195 OVER WESTSHORE WATERWAY BRIDGE# 870314		BRIDGE-REPAIR/REHABILITATION	1,146	0	0	0	0	1,146	A1-365
4419671	FL Dept. of Transportation									
DT4438901	SR 970/SR 5/DOWNTOWN DISTRIBUTOR RAMPS		RIGID PAVEMENT REHABILITATION	288	0	1,413	0	0	1,701	A1-368
	FROM S MIAMI AVE	TO SE 2 AVE								
4438901	FL Dept. of Transportation									
DT4439021	SR A1A/COLLINS AVE		RESURFACING	441	0	2,553	200	0	3,194	A1-370
	FROM NORTH OF 26TH ST	TO 44TH ST/INDIAN CREEK DR								
4439021	FL Dept. of Transportation									

**Strategic Miami Area Rapid Transit (SMART) Plan**

**Beach Corridor (SMART)**

**Type of Project:** Arterial/Collector Road

DT4439101	SR 25/US 27/NW 36 ST		RESURFACING	190	0	1,022	0	0	1,212	A1-374
	FROM EAST OF NW 7 AVE	TO WEST OF N MIAMI AVE								
4439101	FL Dept. of Transportation									
DT4439111	SR 5/US 1/BISCAYNE BLVD		RESURFACING - RIDE ONLY	0	340	0	1,987	0	2,327	A1-375
	FROM SOUTH OF NE 5 ST	TO NE 11 ST								
4439111	FL Dept. of Transportation									
DT4439131	SR 886/PORT BLVD		RIGID PAVEMENT REHABILITATION	435	0	0	0	0	435	A1-376
	FROM BISCAYNE BLVD	TO PORT MIAMI								
4439131	FL Dept. of Transportation									
DT4446221	SR 112/I-195/JULIA TUTTLE CSWY		MISCELLANEOUS CONSTRUCTION	0	6,101	670	220	0	6,991	A1-388
	FROM EAST OF SR 5/BISCAYNE BLVD	TO ALTON RD								
4446221	FL Dept. of Transportation									
DT4451671	SR 25/US 27/OKEECHOBEE RD/NW 36 ST		LIGHTING	475	0	0	0	0	475	A1-544
	FROM W 18 AVE	TO NE 2 AVE								
4451671	FL Dept. of Transportation									
PW000118	Flagler Street Reconstruction		Roadway reconstruction	2,085	2,085	0	0	0	4,170	A4-6
000118	Miami-Dade Dept. of Transportation and Public Works									

**Strategic Miami Area Rapid Transit (SMART) Plan**

**Beach Corridor (SMART)**

**Type of Project:** **Arterial/Collector Road**

PW000306a	NE 2 Avenue		Street/Traffic Operational Improv.	6,559	186	0	0	0	6,745	A7-3
	NE 20 Street	NE 36 Street								
		1.0								
20040386	Miami-Dade Dept. of Transportation and Public Works		Prior Years' Funding as follows: \$392,000 for PE, \$4,203,000 for CST. Additional funding in RIF District 2.							

**Strategic Miami Area Rapid Transit (SMART) Plan**

**Beach Corridor (SMART)**

**Type of Project:**      **Transit**

TPO Project No.	Facility/Project Name			Type of Work	Proposed Funding (\$000s)						TIP Page Ref
	From/Location	To/Location	Length (Miles)		2020 - 2021	2021 - 2022	2022 - 2023	2023 - 2024	2024 - 2025	5-YEAR TOTAL	
Agency Project No.	Responsible Agency			Project Comments							
DT4364261	SR 948/NW 36 ST			MODAL SYSTEMS PLANNING	0	1,515	0	0	5,550	7,065	A1-321
	FROM SR 826/PALMETTO EXPRESSWAY	TO SR 5/ US 1	8.4								
4364261	FL Dept. of Transportation										
TA201925	Beach Express South (SMART Plan)			Transit Improvement	118	2,672	6,572	0	0	9,362	A11-10
			0.0								
201925	Miami-Dade Dept. of Transportation and Public Works (Transit)			SMART Plan BERT Route f3.							
TA4309532	MDT - FLAGLER MAX (ROUTE 51)			URBAN CORRIDOR IMPROVEMENTS	510	0	0	0	0	510	A1-54
	FROM WEST MIAMI-DADE	TO DOWNTOWN	0.0								
4309532	Miami-Dade Dept. of Transportation and Public Works (Transit)										
TA4309533	MDT - FLAGLER MAX (ROUTE 51)			URBAN CORRIDOR IMPROVEMENTS	0	0	634	0	0	634	A1-54
	FROM WEST MIAMI-DADE	TO DOWNTOWN	0.0								
4309533	Miami-Dade Dept. of Transportation and Public Works (Transit)										

**Strategic Miami Area Rapid Transit (SMART) Plan**

**Beach Corridor (SMART)**

Type of Project: **Transit**

TA4389421	MDT - BEACH CONNECTION SOUTH - EXPRESS BUS SERVICE		URBAN CORRIDOR IMPROVEMENTS	1,500	0	0	0	0	1,500	A1-67
		0.0								
4389421	Miami-Dade Dept. of Transportation and Public Works (Transit)									
TA4466531	CITY OF MIAMI BEACH - SOUTH BEACH TROLLEY SERVICE ROUTE		TRANSIT SERVICE DEMONSTRATION	5,001	0	0	0	0	5,001	A1-87
		0.0								
4466531	Miami-Dade Dept. of Transportation and Public Works (Transit)									
TAMDT287	Beach Corridor (from SMART Plan)		PD&E Study	110	0	0	0	0	110	A11-18
	Midtown Miami (at or near NE 41 St and NE 2 Ave)	Transit Hub Connector (near 5 ST & Alton Rd) 12.6								
287	Miami-Dade Dept. of Transportation and Public Works (Transit)		Estimated PD&E completion date 2020. OMB # 672670 Miami Brach Convention Center area							
TR00020	Tri-Rail Midtown/Wynwood Commuter Rail Station		Planning; Design & Construction	429	2,339	3,678	0	0	6,446	A12-2
	NE 27th Street	NE 39th Street 0.0								
00020	So. Florida Regional Transportation Authority									

**Strategic Miami Area Rapid Transit (SMART) Plan**

**Beach Corridor (SMART)**

**Type of Project:** Pedestrian/Bicycle

TPO Project No.	Facility/Project Name		Type of Work	Proposed Funding (\$000s)						TIP Page Ref
	From/Location	To/Location		Length (Miles)	2020 - 2021	2021 - 2022	2022 - 2023	2023 - 2024	2024 - 2025	
Agency Project No.	Responsible Agency		Project Comments							
DT4434321	SR A1A/MACARTHUR CAUSEWAY		BIKE PATH/TRAIL	0	729	0	0	0	729	A1-530
	FROM SR 5/BISCAYNE BLV	TO SR 907/ALTON RD								
4434321	FL Dept. of Transportation									
DT4441961	MIAMI BEACH HIGH SCHOOL PEDESTRIAN ENHANCEMENTS		PEDESTRIAN SAFETY IMPROVEMENT	0	49	0	264	0	313	A1-534
		0.2								
4441961	FL Dept. of Transportation									
DT4460531	CITY OF MIAMI - I-395 PEDESTRIAN BAYWALK CONNECTION		PEDESTRIAN/WILDLIFE OVERPASS	534	0	3,735	0	0	4,269	A1-552
		0.0								
4460531	FL Dept. of Transportation									

**Strategic Miami Area Rapid Transit (SMART) Plan**

**Beach Corridor (SMART)**

**Type of Project:** Seaport Improvement

TPO Project No.	Facility/Project Name			Type of Work	Proposed Funding (\$000s)						TIP Page Ref
	From/Location	To/Location	Length (Miles)		2020 - 2021	2021 - 2022	2022 - 2023	2023 - 2024	2024 - 2025	5-YEAR TOTAL	
Agency Project No.	Responsible Agency			Project Comments							
SP2000000028	Channel Modifications			Channel Modifications	4,000	7,100	5,900	1,800	0	18,800	A10-1
			0.0								
2000000028	Miami-Dade Seaport Department			USACE funding							
SP20000000570	Cruise Road for Terminal AA			Cruise Road to Tunnel	8,200	5,000	0	0	0	13,200	A10-1
	Dante B. Fascell -PortMiami	PortMiami	0.0								
20000000570	Miami-Dade Seaport Department			Project under preliminary design							
SP20000000572	Inland Port			Inland Port Development for Cargo	10,000	9,800	0	0	0	19,800	A10-2
	Dante B. Fascell-Miami Dade	PortMiami	0.0								
20000000572	Miami-Dade Seaport Department			FDOT Participation in FY17/18 \$200K							
SP20000000724	CT Roadways			New Cruise Blvd. Roadway Extension	4,900	0	0	0	0	4,900	A10-2
	Dante B. Fascell of Miami-Dade	PortMiami	0.0								
2000000724	Miami-Dade Seaport Department										

**Strategic Miami Area Rapid Transit (SMART) Plan**

**Beach Corridor (SMART)**

**Type of Project:** Seaport Improvement

SP2000000 978	New CT H			New Cruise Terminal-H	88,000	100	0	0	0	88,100	A10-3
	Dante. B. Fascell-PortMiami	PortMiami	0.0								
2000000978	Miami-Dade Seaport Department										
SP2000000 979	New Project			Cruise Terminal F- Phase 2	69,000	42,000	0	0	0	111,000	A10-3
	Dante B. Fascell-PortMiami	PortMiami	0.0								
2000000979	Miami-Dade Seaport Department										
SP2000000 980	Port Miami Multi-modal Terminal			New Cruise Terminal K	54,000	73,000	37,000	50	0	164,050	A10-4
			0.0								
2000000980	Miami-Dade Seaport Department										
SP2000000 981	New Project			New Cruise Terminal AAA	89,000	54,000	0	0	0	143,000	A10-4
	Dante B. Fascell-PortMiami	PortMiami	0.0								
2000000981	Miami-Dade Seaport Department										
SP4333631	PORT OF MIAMI CRUISE TERMINAL IMPROVEMENTS			SEAPORT CAPACITY PROJECT	8,500	0	0	0	0	8,500	A1-32
			0.0								
4333631	Miami-Dade Seaport Department										
SP4380291	PORT OF MIAMI PASSENGER BOARDING BRIDGES			SEAPORT CAPACITY PROJECT	4,600	0	0	0	0	4,600	A1-32
			0.0								
4380291	Miami-Dade Seaport Department										

**Strategic Miami Area Rapid Transit (SMART) Plan**

**Beach Corridor (SMART)**

**Type of Project:**      **Seaport Improvement**

SP6410330	Various Facility Moves		Facility Moves	0	0	0	3,200	0	3,200	A10-4
		0.0								
6410330	Miami-Dade Seaport Department									
SP641540	Federal Inspection Facility		Federal Inspection Facility	5,200	0	0	0	0	5,200	A10-5
	Dante B. Fascell PORTMIAMI    PORTMIAMI									
641540	Miami-Dade Seaport Department									
SP644010	Cargo Gate- Modifications		Cargo Gate Modifications	3,400	3,400	0	0	0	6,800	A10-5
	Dante B. Fascell PORTMIAMI									
644010	Miami-Dade Seaport Department		FDOT participation in FY17/18 \$2 M							
SP644300	Terminal Bulkheads Future Repairs		Program for    cruise terminal bulkhead repairs bays 0-65b	49,000	72,000	42,000	52,000	0	215,000	A10-6
	Dante B. Fascell PORTMIAMI    North Channel									
644300	Miami-Dade Seaport Department									
SP645430	Infrastructure Improvements		Infrastructure Improvements	15,180	10,650	20,580	120,500	0	166,910	A10-7
	Dante B. Fascell PORTMIAMI    Various locations									
645430	Miami-Dade Seaport Department		Update and improve various infrastructure portions of the Port to keep up with industry    demands. FDOT Participation in previous years							
SP646300	Cargo Bulkheads Rehabilitation		Cargo Bulkhead Rehabilitation	3,700	0	0	0	0	3,700	A10-7
	Dante B. Fascell PORTMIAMI    South Channel									
646300	Miami-Dade Seaport Department									

**Strategic Miami Area Rapid Transit (SMART) Plan**

**Beach Corridor (SMART)**

**Type of Project:**      **Seaport Improvement**

SP647150	South Florida Container Terminals		SFCT-Cargo Yard densification	21,000	1,800	0	0	0	22,800	A10-8
		0.0								
647150	Miami-Dade Seaport Department		FDOT participation in FY17/18 \$11.4 M.							
SP647720	Water & Sewer upgrades at various locations		Water and Sewer Upgrades	12,900	0	0	0	0	12,900	A10-8
	Dante B. Fascell PORTMIAMI	Various locations								
647720	Miami-Dade Seaport Department									



**Strategic Miami Area Rapid Transit (SMART) Plan**

**East-West Corridor (SMART)**

**Type of Project:** **Expressway**

TPO Project No.	Facility/Project Name			Type of Work	Proposed Funding (\$000s)						TIP Page Ref
	From/Location	To/Location	Length (Miles)		2020 - 2021	2021 - 2022	2022 - 2023	2023 - 2024	2024 - 2025	5-YEAR TOTAL	
Agency Project No.	Responsible Agency			Project Comments							
DT4326391	SR 826/PALMETTO EXPRESSWAY			PRELIM ENG FOR FUTURE CAPACITY	25,813	34,400	32,278	674,381	0	766,872	A1-274
	FROM US 1/S DIXIE HWY	TO SR 836/DOLPHIN EXPRESSWAY	7.2								
4326391	FL Dept. of Transportation										
TP4150515	THERMOPLASTIC FOR WIDEN HEFT			SIGNING/PAVEMENT MARKINGS	0	401	0	0	0	401	A2-8
	FROM BIRD RD	TO SR 836	3.1								
4150515	Florida's Turnpike										
TP4438822	TURNPIKE EXT (SR 821) MANAGED LANE IMPLEMENTATION (MP 20-27)			MISCELLANEOUS CONSTRUCTION	1,000	0	0	0	0	1,000	A2-48
			7.0								
4438822	Florida's Turnpike										
XA83634	SR 836 / Dolphin Expressway			New Connector	8,846	20,140	19,105	8,369	0	56,460	A3-2
	HEFT	SR 836 / Dolphin Expressway	0.0								
83634	Miami-Dade Expressway Authority										

**Strategic Miami Area Rapid Transit (SMART) Plan**

**East-West Corridor (SMART)**

**Type of Project:** Arterial/Collector Road

TPO Project No.	Facility/Project Name		Type of Work	Proposed Funding (\$000s)						TIP Page Ref	
	From/Location	To/Location		Length (Miles)	2020 - 2021	2021 - 2022	2022 - 2023	2023 - 2024	2024 - 2025		5-YEAR TOTAL
Agency Project No.	Responsible Agency		Project Comments								
DT4293453	SR 969/MILAM DAIRY RD/NW 72 AVE		RESURFACING	826	0	0	0	0	826	A1-238	
	FROM N OF W FLAGLER ST	TO S OF NW 7 ST									0.4
4293453	FL Dept. of Transportation										
DT4377821	SR 968/FLAGLER ST		PD&E/EMO STUDY	2,565	250	0	0	0	2,815	A1-327	
	FROM SR 821/HEFT	TO SR 5/BISCAYNE BLVD (BRT STUDY)									17.0
4377821	FL Dept. of Transportation										
DT4401821	SR 90/SW 8 ST SIGNALIZED INTERSECTION LIGHTING		LIGHTING	502	0	0	0	0	502	A1-513	
	FROM SW 132 AVE	TO SW 70 AVE									6.4
4401821	FL Dept. of Transportation										

**Strategic Miami Area Rapid Transit (SMART) Plan**

**East-West Corridor (SMART)**

**Type of Project:** Transit

TPO Project No.	Facility/Project Name			Type of Work	Proposed Funding (\$000s)						TIP Page Ref
	From/Location	To/Location	Length (Miles)		2020 - 2021	2021 - 2022	2022 - 2023	2023 - 2024	2024 - 2025	5-YEAR TOTAL	
Agency Project No.	Responsible Agency			Project Comments							
TA000102	MDT - SR 836 EBS PANTHER STATION @ FIU (SEC 5307)			CAPITAL FOR FIXED ROUTE	2,865	2,121	0	0	0	4,986	A11-2
			0.0								
000102	Miami-Dade Dept. of Transportation and Public Works (Transit)			Project completion scheduled for 2021							
TA4309532	MDT - FLAGLER MAX (ROUTE 51)			URBAN CORRIDOR IMPROVEMENTS	510	0	0	0	0	510	A1-54
	FROM WEST MIAMI-DADE	TO DOWNTOWN	0.0								
4309532	Miami-Dade Dept. of Transportation and Public Works (Transit)										
TA4309533	MDT - FLAGLER MAX (ROUTE 51)			URBAN CORRIDOR IMPROVEMENTS	0	0	634	0	0	634	A1-54
	FROM WEST MIAMI-DADE	TO DOWNTOWN	0.0								
4309533	Miami-Dade Dept. of Transportation and Public Works (Transit)										
TA4443521	CITY OF DORAL - FIU/PANTHER STATION TROLLEY ROUTE			TRANSIT SERVICE DEMONSTRATION	520	0	0	0	0	520	A1-77
			0.0								
4443521	Miami-Dade Dept. of Transportation and Public Works (Transit)										

**Strategic Miami Area Rapid Transit (SMART) Plan**

**East-West Corridor (SMART)**

**Type of Project:**      **Transit**

TA4443531	CITY OF MIAMI - FLAGAMI TROLLEY ROUTE		TRANSIT SERVICE DEMONSTRATION	1,200	0	0	0	0	1,200	A1-78
		0.0								
4443531	Miami-Dade Dept. of Transportation and Public Works (Transit)									

**Strategic Miami Area Rapid Transit (SMART) Plan**

**East-West Corridor (SMART)**

**Type of Project:** Pedestrian/Bicycle

TPO Project No.	Facility/Project Name		Type of Work	Proposed Funding (\$000s)						TIP Page Ref
	From/Location	To/Location		Length (Miles)	2020 - 2021	2021 - 2022	2022 - 2023	2023 - 2024	2024 - 2025	
Agency Project No.	Responsible Agency		Project Comments							
DT4166604	MIAMI DADE COUNTY - LUDLAM TRAIL		BIKE PATH/TRAIL	0	0	0	8,000	0	8,000	A1-483
	FROM NW 7 ST	TO SW 40 ST								
4166604	FL Dept. of Transportation									
DT4460521	DPTW - SMART TRAIL ALONG NW 12 ST		BIKE PATH/TRAIL	0	0	0	0	231	231	A1-552
4460521	FL Dept. of Transportation									

**Strategic Miami Area Rapid Transit (SMART) Plan**

**East-West Corridor (SMART)**

**Type of Project:** **Airport Improvement**

TPO Project No.	Facility/Project Name			Type of Work	Proposed Funding (\$000s)						TIP Page Ref
	From/Location	To/Location	Length (Miles)		2020 - 2021	2021 - 2022	2022 - 2023	2023 - 2024	2024 - 2025	5-YEAR TOTAL	
Agency Project No.	Responsible Agency			Project Comments							
AP4232902	MIAMI INTERNATIONAL AIRPORT CONCOURSE H INTERNALIZATION			AVIATION CAPACITY PROJECT	5,000	0	0	0	0	5,000	A1-1
			0.0								
4232902	Miami-Dade Aviation Dept										
AP4292711	MIAMI INTERNATIONAL AIRPORT PERIMETER RD WIDENING & REALIGNMENT			AVIATION CAPACITY PROJECT	1,106	0	0	0	0	1,106	A1-3
			0.0								
4292711	Miami-Dade Aviation Dept										
APAA054A	MIA Runway 9-27 Rehabilitation			Rehabilitate Runway	0	0	0	11,666	0	11,666	A9-1
	MIA Airfield / Runway 9-27	MIA Airfield / Runway 9-27	0.0								
AA054A	Miami-Dade Aviation Dept			MDAD will be applying for FAA funding for a portion of the design and construction cost, and will cover any remaining unfunded costs.							
APK152A	MIA Cc H Headhouse Internationalization Gates H11, H14, H15 & H17			Terminal Development: Modify Terminal Building	5,000	0	0	0	0	5,000	A9-5
	Miami International Airport	Concourse H - Headhouse	0.0								
K152A	Miami-Dade Aviation Dept			Total Project Cost is for Ph.1 only. Unfunded portions of the project costs will be covered by local funds.							

**Strategic Miami Area Rapid Transit (SMART) Plan**

**East-West Corridor (SMART)**

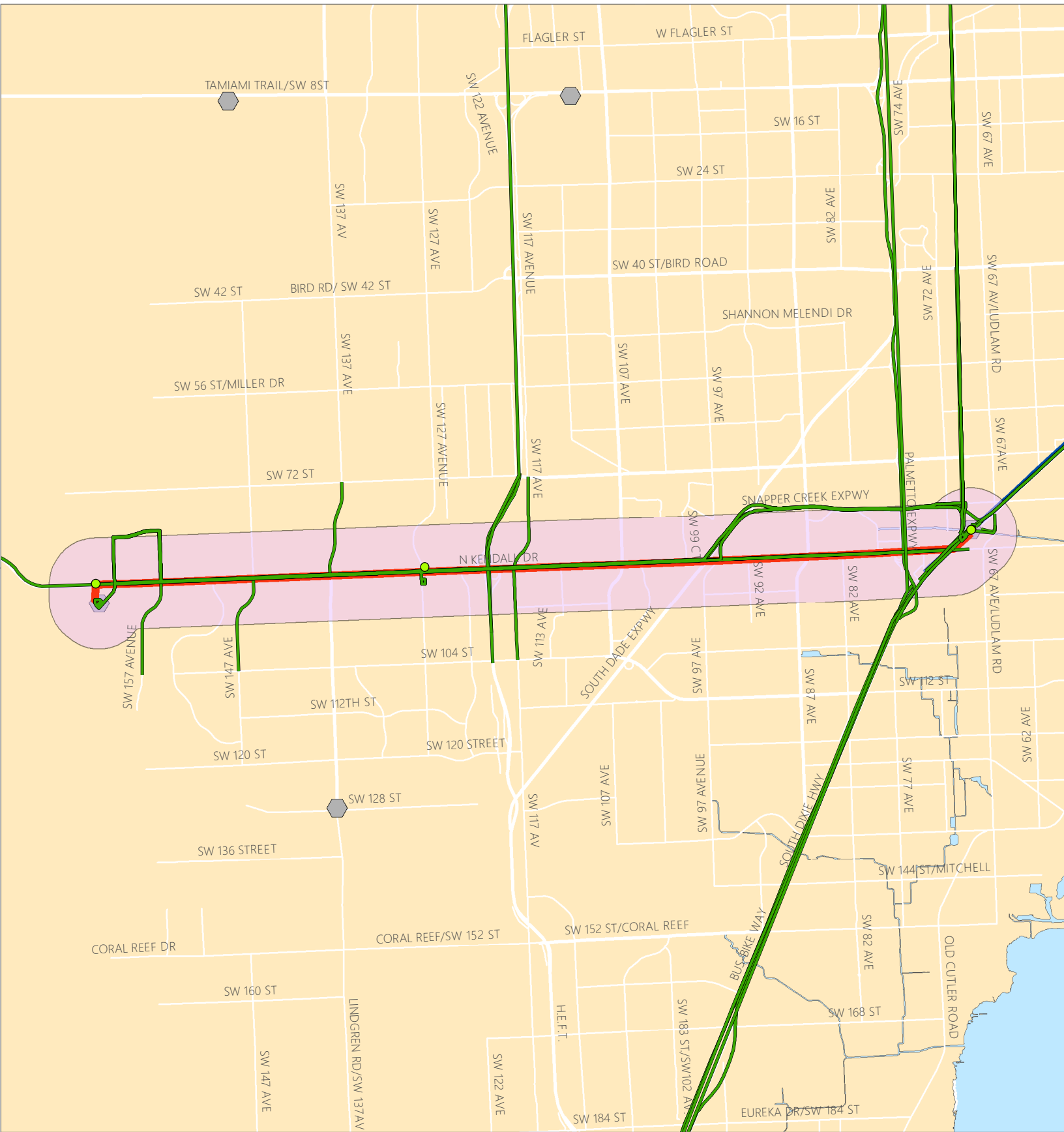
**Type of Project:** *Airport Improvement*

APX061A	MIA Perimeter Road Widening, Realignment & Bridge Replacement			Road Access	1,106	0	0	0	0	1,106	A9-15
	Perimeter Road / NW 20th Street	Perimeter Road / NW 42nd Court	0.0								
X061A	Miami-Dade Aviation Dept			FY 2021 funds reprogrammed from FM 438818-1. MDAD will fund the remaining project costs.							



Funded Projects within 1/2 Mile Vicinity of SMART Corridor

# KENDALL CORRIDOR (3)



## 2021-2025 TIP Project Legend

Linear Project    Single Site Project

Rapid Transit Corridor

Metrorail

SMART Plan  
Proposed/Existing  
Terminal

May 2020

0 0.425 0.85 1.7 Miles



**Strategic Miami Area Rapid Transit (SMART) Plan**

**Kendall Corridor (SMART)**

**Type of Project:** **Expressway**

TPO Project No.	Facility/Project Name		Type of Work	Proposed Funding (\$000s)						TIP Page Ref	
	From/Location	To/Location		Length (Miles)	2020 - 2021	2021 - 2022	2022 - 2023	2023 - 2024	2024 - 2025		5-YEAR TOTAL
Agency Project No.	Responsible Agency		Project Comments								
DT4326391	SR 826/PALMETTO EXPRESSWAY		PRELIM ENG FOR FUTURE CAPACITY	25,813	34,400	32,278	674,381	0	766,872	A1-274	
	FROM US 1/S DIXIE HWY	TO SR 836/DOLPHIN EXPRESSWAY									7.2
4326391	FL Dept. of Transportation										
TP4150512	THERMO FOR WIDEN HEFT		SIGNING/PAVEMENT MARKINGS	348	0	0	0	0	348	A2-6	
	FROM S OF KILLIAN PKWY	TO N OF SW72 ST									1.4
4150512	Florida's Turnpike										
TP4438822	TURNPIKE EXT (SR 821) MANAGED LANE IMPLEMENTATION (MP 20-27)		MISCELLANEOUS CONSTRUCTION	1,000	0	0	0	0	1,000	A2-48	
		7.0									
4438822	Florida's Turnpike										

**Strategic Miami Area Rapid Transit (SMART) Plan**

**Kendall Corridor (SMART)**

**Type of Project:** Arterial/Collector Road

TPO Project No.	Facility/Project Name			Type of Work	Proposed Funding (\$000s)						TIP Page Ref
	From/Location	To/Location	Length (Miles)		2020 - 2021	2021 - 2022	2022 - 2023	2023 - 2024	2024 - 2025	5-YEAR TOTAL	
Agency Project No.	Responsible Agency			Project Comments							
DT4332642	SR 94/KENDALL DR/SW 88 ST			RESURFACING	100	0	0	0	0	100	A1-283
	FROM E OF SW 132 AVE	TO SW 122 AVE	0.6								
4332642	FL Dept. of Transportation										
DT4332643	SR 94/KENDALL DR/SW 88 ST			RESURFACING	6,106	390	0	0	0	6,496	A1-283
	FROM E OF SW 150 AVE	TO E OF SW 132 AVE	2.1								
4332643	FL Dept. of Transportation										
DT4332644	SR 94/KENDALL DR/SW 88 ST MEDIAN MODIFICATION BETWEEN SW 149 AVE & SW 147 AVE			INTERSECTION IMPROVEMENT	307	10	0	0	0	317	A1-285
			0.9								
4332644	FL Dept. of Transportation										
DT4377841	SR 94/KENDALL DR			PD&E/EMO STUDY	7,775	250	0	0	0	8,025	A1-328
	FROM SR 997/KROME AVE	TO SR 5/S DIXIE HWY (BRT STUDY)	10.7								
4377841	FL Dept. of Transportation										

**Strategic Miami Area Rapid Transit (SMART) Plan**

**Kendall Corridor (SMART)**

**Type of Project:**      **Arterial/Collector Road**

DT4439081	SR 5/US 1/S DIXIE HWY		RESURFACING	340	0	0	0	0	340	A1-373
	FROM SOUTH OF SW 100 ST TO SOUTH OF SW 88 ST	0.9								
4439081	FL Dept. of Transportation									
PW0001105	Underline		Pedestrian/bicycle improvements.	330	277	277	0	0	884	A5-141
	Dadeland South	Miami River								
0001105	Miami-Dade Dept. of Transportation and Public Works		Additional funding in RIF 1 and RIF 2. Additional funding by others.							

**Strategic Miami Area Rapid Transit (SMART) Plan**

**Kendall Corridor (SMART)**

**Type of Project:**      **Transit**

TPO Project No.	Facility/Project Name			Type of Work	Proposed Funding (\$000s)						TIP Page Ref
	From/Location	To/Location	Length (Miles)		2020 - 2021	2021 - 2022	2022 - 2023	2023 - 2024	2024 - 2025	5-YEAR TOTAL	
Agency Project No.	Responsible Agency			Project Comments							

TA12	Kendall Corridor (RT 288)		Urban Corridor Improvements	165	0	550	429	0	1,144	A11-6
	West Kendall Transit Terminal	Dadeland North Metrorail Station								
12	Miami-Dade Dept. of Transportation and Public Works (Transit)		From West Kendall Transit terminal to Dadeland North Metrorail Station. Prior years FM #, 4389491, 4424751							

TA18	MDT ADDITIONAL ELEVATORS @ Dadeland North Metrorail Station		Construction of additional passenger amenities	1,130	0	596	0	0	1,726	A11-7
	Dadeland North Metrorail Station	0.0								
18	Miami-Dade Dept. of Transportation and Public Works (Transit)		Project completion scheduled for 2021.Prior years FM #4241472							

TA4225293	MDT - KENDALL CRUISER (ROUTE 288)		URBAN CORRIDOR IMPROVEMENTS	165	0	0	0	0	165	A1-51
	FROM DADELAND NORTH	TO SW 162 AVE								
4225293	Miami-Dade Dept. of Transportation and Public Works (Transit)									

TA4225294	MDT - KENDALL CRUISER (ROUTE 288)		URBAN CORRIDOR IMPROVEMENTS	0	0	550	0	0	550	A1-51
	FROM DADELAND NORTH	TO SW 162 AVE								
4225294	Miami-Dade Dept. of Transportation and Public Works (Transit)									

**Strategic Miami Area Rapid Transit (SMART) Plan**

**Kendall Corridor (SMART)**

**Type of Project:**      **Transit**

TA4225295	MDT - KENDALL CRUISER (ROUTE 288)		URBAN CORRIDOR IMPROVEMENTS	0	0	0	429	0	429	A1-52
	FROM DADELAND NORTH	TO SW 162 AVE								
4225295	Miami-Dade Dept. of Transportation and Public Works (Transit)									

TA4241474	DTPW CANOPY FOR ELEVATORS		INTERMODAL HUB CAPACITY	0	0	596	0	0	596	A1-53
	AT DADELAND NORTH METRORAIL STATION	0.0								
4241474	Miami-Dade Dept. of Transportation and Public Works (Transit)									

TAMDT286	SMART Plan South Dade Transitway (South Corridor)		PD&E Study	50,000	50,000	0	0	0	100,000	A11-18
	South Dade Transitway at SW 344 ST	Dadeland South Metrorail Station								
286	Miami-Dade Dept. of Transportation and Public Works (Transit)		OMB # 2000000973							

**Strategic Miami Area Rapid Transit (SMART) Plan**

**Kendall Corridor (SMART)**

**Type of Project:** Pedestrian/Bicycle

TPO Project No.	Facility/Project Name			Type of Work	Proposed Funding (\$000s)						TIP Page Ref
	From/Location	To/Location	Length (Miles)		2020 - 2021	2021 - 2022	2022 - 2023	2023 - 2024	2024 - 2025	5-YEAR TOTAL	
Agency Project No.	Responsible Agency			Project Comments							
DT4166606	LUDLAM TRAIL CORRIDOR SEGMENT B PHASE 1			BIKE PATH/TRAIL	0	0	0	713	0	713	A1-484
			0.0								
4166606	FL Dept. of Transportation										
DT4416391	SNAPPER CREEK TRAIL SEGMENT B PHASE 1			BIKE PATH/TRAIL	0	0	0	517	0	517	A1-523
			0.0								
4416391	FL Dept. of Transportation										
PW0001041	Underline			Pedestrian/bicycle improvements	3,000	3,000	3,000	3,000	2,524	14,524	A5-7
	Dadeland South	Miami River	9.6								
0001041	Miami-Dade Dept. of Transportation and Public Works			Additional funding in RIF 2 and RIF 7. Additional funding by others.							
PW000924	Underline			Pedestrian/bicycle improvements	7,100	7,320	5,500	5,500	3,531	28,951	A5-31
	Dadeland South	Miami River	9.6								
000924	Miami-Dade Dept. of Transportation and Public Works			Additional funding in RIF 1 and RIF 7. Additional funding by others.							



**Strategic Miami Area Rapid Transit (SMART) Plan**

**North Corridor (SMART)**

**Type of Project:** **Expressway**

TPO Project No.	Facility/Project Name		Type of Work	Proposed Funding (\$000s)						TIP Page Ref
	From/Location	To/Location		Length (Miles)	2020 - 2021	2021 - 2022	2022 - 2023	2023 - 2024	2024 - 2025	
Agency Project No.	Responsible Agency		Project Comments							
DT4283581	SR 826/PALMETTO EXPRESSWAY SR 826 EB RAMP TO SR 9A/I-95 NB		INTERCHANGE RAMP (NEW)	828	282	0	0	0	1,110	A1-209
		4.2								
4283581	FL Dept. of Transportation									
DT4357606	SR 826/PALMETTO EXPRESSWAY		ADD LANES & RECONSTRUCT	30	10	10	10	0	60	A1-307
	FROM E OF NW 32 AVE	TO W OF NW 17 AVE								
4357606	FL Dept. of Transportation									
DT4357607	SR 826/PALMETTO EXPRESSWAY EAST/WEST CORRIDOR PRELIMINARY ENGINEERING		PRELIMINARY ENGINEERING	0	500	250	250	250	1,250	A1-308
4357607	FL Dept. of Transportation									

**Strategic Miami Area Rapid Transit (SMART) Plan**

**North Corridor (SMART)**

**Type of Project:** Arterial/Collector Road

TPO Project No.	Facility/Project Name			Type of Work	Proposed Funding (\$000s)						TIP Page Ref
	From/Location	To/Location	Length (Miles)		2020 - 2021	2021 - 2022	2022 - 2023	2023 - 2024	2024 - 2025	5-YEAR TOTAL	
Agency Project No.	Responsible Agency			Project Comments							
DT4106465	SR 934/NE/NW 79 ST			ADD LANES & RECONSTRUCT	450	0	0	0	0	450	A1-170
	FROM WEST OF I-95 (13 CT) TO END OF SR 934/1 WAY PAIR		5.9								
4106465	FL Dept. of Transportation										
DT4275182	SR 860/MIAMI GARDENS DR/NW 183 ST			RESURFACING	4,740	355	0	0	0	5,095	A1-205
	FROM E OF NW 57 AVE TO W OF NW 27 AVE		3.0								
4275182	FL Dept. of Transportation										
DT4291852	SR 9/NW 27 AVE			RESURFACING	5,748	761	360	0	0	6,869	A1-215
	FROM NW 39 ST TO SOUTH OF NW 79 ST		2.3								
4291852	FL Dept. of Transportation										
DT4291853	SR 9/NW 27 AVE			DRAINAGE IMPROVEMENTS	100	0	0	0	0	100	A1-216
	FROM SOUTH OF SR 934/NW 79 ST TO NORTH OF SR 932/NW 103 ST		1.6								
4291853	FL Dept. of Transportation										

**Strategic Miami Area Rapid Transit (SMART) Plan**

**North Corridor (SMART)**

**Type of Project:** Arterial/Collector Road

DT4291863	SR 817/NW 27 AVE		RESURFACING	0	2,229	0	0	0	2,229	A1-218
	FROM S OF NW 203 ST	TO S OF NW 215 ST/COUNTY LINE								
4291863	FL Dept. of Transportation									
DT4291864	SR 817/NW 27 AVE @ NW 207 ST		INTERSECTION IMPROVEMENT	0	454	0	0	0	454	A1-219
4291864	FL Dept. of Transportation									
DT4291865	SR 817/NW 27 AVE		INTERSECTION IMPROVEMENT	230	1,182	0	0	0	1,412	A1-95
	AT NW 195TH BLOCK									
4291865	FL Dept. of Transportation		Finding is for Preliminary Engineering (Design) in FY 2019							
DT4399811	SR 924/NW 119 ST/GRATIGNY RD		RESURFACING	0	4,469	200	0	0	4,669	A1-349
	FROM W OF NW 27 AVE	TO W OF NW 7 AVE								
4399811	FL Dept. of Transportation									
DT4399812	SR 924/NW 119 ST		INTERSECTION IMPROVEMENT	0	264	20	0	0	284	A1-350
	AT NW 27 AVE AND NW 17 AVE									
4399812	FL Dept. of Transportation									
DT4401811	SR 860/NW 184 ST SIGNALIZED INTERSECTION LIGHTING		LIGHTING	489	30	0	0	0	519	A1-513
	FROM NW 27 AVE	TO W DIXIE HWY								
4401811	FL Dept. of Transportation									

**Strategic Miami Area Rapid Transit (SMART) Plan**

**North Corridor (SMART)**

**Type of Project:** Arterial/Collector Road

DT4419631	SR 924/GRATIGNY/NW 119 ST OVER RIO VISTA CANAL BRIDGE 870621		BRIDGE-REPAIR/REHABILITATION	0	499	20	0	0	519	A1-363
		0.0								
4419631	FL Dept. of Transportation									
DT4439061	SR 852/COUNTY LINE RD		RESURFACING	275	0	1,797	0	0	2,072	A1-372
	FROM EAST OF NW 27 AVE TO WEST OF NW 1700 BLK									
4439061	FL Dept. of Transportation									
DT4439141	SR 9/SR 817/NW 27 AVE		RESURFACING	273	0	1,578	0	0	1,851	A1-376
	FROM NORTH OF NW 135 ST TO BURLINGTON ST									
4439141	FL Dept. of Transportation									
DT4439371	SR 817/NW 27 AVE		RESURFACING	554	0	3,190	0	0	3,744	A1-383
	FROM BURLINGTON ST TO NW 165 TER									
4439371	FL Dept. of Transportation									
DT4439391	SR 817/NW 27 AVE		RESURFACING	410	0	2,363	0	0	2,773	A1-384
	FROM NW 168 TER TO SOUTH OF NW 187 ST									
4439391	FL Dept. of Transportation									
DT4439401	SR 9/NW 27 AVE		RESURFACING	0	899	0	0	0	899	A1-385
	FROM NORTH OF NW 116 ST TO SOUTH OF NW 122 ST									
4439401	FL Dept. of Transportation									

**Strategic Miami Area Rapid Transit (SMART) Plan**

**North Corridor (SMART)**

**Type of Project:**      **Arterial/Collector Road**

DT4451681	SR 934/E 25 ST		LIGHTING	383	0	0	0	0	383	A1-544
	FROM PALM AVE	TO NE 5 AVE								
		6.3								
4451681	FL Dept. of Transportation									

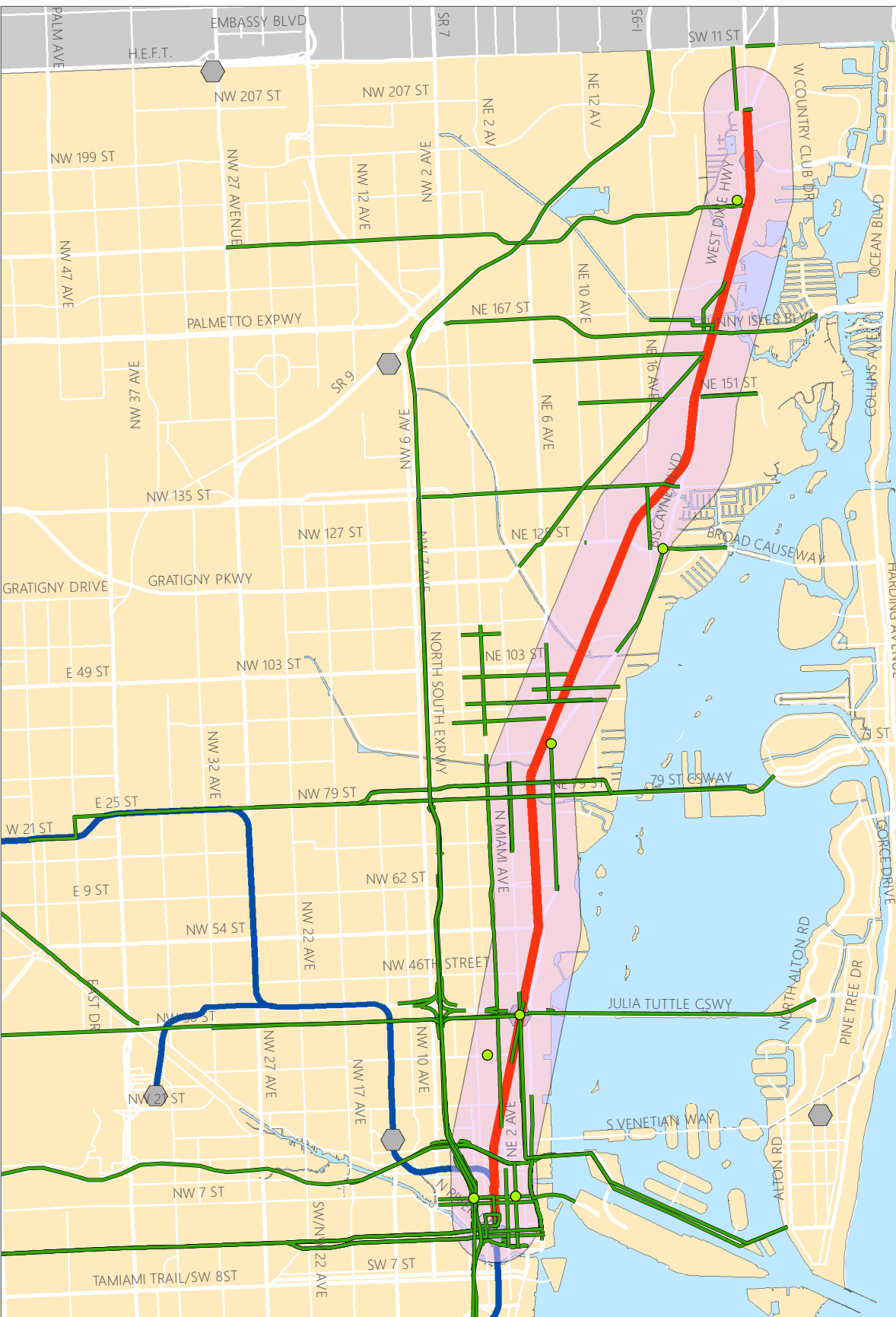
**Strategic Miami Area Rapid Transit (SMART) Plan**

**North Corridor (SMART)**

**Type of Project:** Pedestrian/Bicycle

TPO Project No.	Facility/Project Name		Type of Work	Proposed Funding (\$000s)						TIP Page Ref
	From/Location	To/Location		Length (Miles)	2020 - 2021	2021 - 2022	2022 - 2023	2023 - 2024	2024 - 2025	
Agency Project No.	Responsible Agency		Project Comments							
DT4355051	CITY OF MIAMI GARDENS NW 199 ST/BETTY FERGUSON RECREATION COMPLEX		BIKE PATH/TRAIL	0	0	0	1,224	0	1,224	A1-300
		0.0								
4355051	FL Dept. of Transportation									
DT4398951	SAFE ROUTES TO SCHOOL - BUNCHE PK ELM, MIA GDN ELM, MYRTLE GRV K8 & TWIN LK		SIDEWALK	340	0	0	0	0	340	A1-506
		0.0								
4398951	FL Dept. of Transportation									
DT4412341	SAFE ROUTES TO SCHOOL - RAINBW PK, GLDN GLDS, LK STVNS ELE, NO.CO.K-8, BENFRNK K-8		PEDESTRIAN SAFETY IMPROVEMENT	0	1,380	0	0	0	1,380	A1-521
		0.0								
4412341	FL Dept. of Transportation									

## NORTHEAST CORRIDOR (5)



## 2021-2025 TIP Project Legend

■ Linear Project    ● Single Site Project

 Rapid Transit Corridor

■ Metrorail



SMART Plan  
Proposed/Existing  
Terminal

May 2020

0 0.5 1 2 Miles



**Strategic Miami Area Rapid Transit (SMART) Plan**

**Northeast Corridor(SMART)**

**Type of Project:**      **Expressway**

TPO Project No.	Facility/Project Name			Type of Work	Proposed Funding (\$000s)						TIP Page Ref
	From/Location	To/Location	Length (Miles)		2020 - 2021	2021 - 2022	2022 - 2023	2023 - 2024	2024 - 2025	5-YEAR TOTAL	
Agency Project No.	Responsible Agency			Project Comments							
DT2516881	SR 836/I-395			BRIDGE-REPLACE AND ADD LANES	4,477	10,638	0	0	0	15,115	A1-149
	FROM WEST OF I-95	TO MACARTHUR CAUSEWAY BRIDGE	2.0								
2516881	FL Dept. of Transportation										
DT4149648	SR 9A/I-95			PD&E/EMO STUDY	0	3,700	0	5,720	0	9,420	A1-176
	FROM SOUTH OF NW 62 ST	TO NORTH OF NW 143 ST	6.1								
4149648	FL Dept. of Transportation										
DT4293002	SR 9A/I-95			RIGID PAVEMENT RECONSTRUCTION	598	0	0	0	0	598	A1-229
	FROM NW 8 ST	TO NW 29 ST	4.0								
4293002	FL Dept. of Transportation										
DT4358431	SR 112/I-195 FRONTAGE RD & RAMP REALIGNMENT (MIAMI DESIGN DISTRICT)			NEW ROAD CONSTRUCTION	0	5,610	320	0	0	5,930	A1-309
			0.5								
4358431	FL Dept. of Transportation										

**Strategic Miami Area Rapid Transit (SMART) Plan**

**Northeast Corridor(SMART)**

**Type of Project:** **Expressway**

DT4448001	SR 9A/I-95 SB SOUTH OF NW 6 ST OVERHEAD SIGN 87S051		OVERHEAD SIGNING	68	0	0	543	0	611	A1-390
		0.0								
4448001	FL Dept. of Transportation									

DT4457631	SR 9A/I-95 AUDIBLE PAVEMENT MARKINGS		SIGNING/PAVEMENT MARKINGS	0	813	0	0	0	813	A1-398
	FROM MP 0.00	TO 11.31								
4457631	FL Dept. of Transportation									

**Strategic Miami Area Rapid Transit (SMART) Plan**

**Northeast Corridor(SMART)**

**Type of Project:** Arterial/Collector Road

TPO Project No.	Facility/Project Name			Type of Work	Proposed Funding (\$000s)						TIP Page Ref
	From/Location	To/Location	Length (Miles)		2020 - 2021	2021 - 2022	2022 - 2023	2023 - 2024	2024 - 2025	5-YEAR TOTAL	
Agency Project No.	Responsible Agency			Project Comments							
DT4106465	SR 934/NE/NW 79 ST			ADD LANES & RECONSTRUCT	450	0	0	0	0	450	A1-170
	FROM WEST OF I-95 (13 CT)	TO END OF SR 934/1 WAY PAIR	5.9								
4106465	FL Dept. of Transportation										
DT4106466	SR 934/NE/NW 81/82 ST			ROAD RECONSTRUCTION - 2 LANE	450	0	0	0	0	450	A1-171
	FROM WEST OF I-95 (13 CT)	TO END OF SR 934/1 WAY PAIR	3.1								
4106466	FL Dept. of Transportation										
DT4244071	SR 968/SW 1ST ST			BRIDGE REPLACEMENT	0	4,200	0	0	0	4,200	A1-198
	AT MIAMI RIVER (BRIDGE #870660)		0.4								
4244071	FL Dept. of Transportation										
DT4293004	SR 925/NW 3 CT & NW 3 AVE			RESURFACING	220	0	0	0	0	220	A1-230
	FROM NW 1 ST	TO NW 8 ST	1.1								
4293004	FL Dept. of Transportation										

**Strategic Miami Area Rapid Transit (SMART) Plan**

**Northeast Corridor(SMART)**

**Type of Project:** Arterial/Collector Road

DT4377821	SR 968/FLAGLER ST		PD&E/EMO STUDY	2,565	250	0	0	0	2,815	A1-327
	FROM SR 821/HEFT	TO SR 5/BISCAYNE BLVD (BRT STUDY)								
4377821	FL Dept. of Transportation									
DT4379151	SR 5/BISCAYNE BLVD		INTERSECTION IMPROVEMENT	105	0	0	0	0	105	A1-328
	FROM SE 2 ST	TO NE 11 TER								
4379151	FL Dept. of Transportation									
DT4399231	SR 916/NE 135 ST		INTERSECTION IMPROVEMENT	429	49	0	0	0	478	A1-346
	AT NE 12 AVE	0.1								
4399231	FL Dept. of Transportation									
DT4401771	SR 934/NW 81/NW 82ST SIGNALIZED INTERSECTION LIGHTING		LIGHTING	253	0	0	0	0	253	A1-510
	FROM NW 79 ST	TO NE 10 AVE								
4401771	FL Dept. of Transportation									
DT4401791	SR 909/W DIXIE HWY SIGNALIZED INTERSECTION LIGHTING		LIGHTING	0	458	0	0	0	458	A1-511
	FROM NE 8 AVE	TO NE 159 ST								
4401791	FL Dept. of Transportation									
DT4401811	SR 860/NW 184 ST SIGNALIZED INTERSECTION LIGHTING		LIGHTING	489	30	0	0	0	519	A1-513
	FROM NW 27 AVE	TO W DIXIE HWY								
4401811	FL Dept. of Transportation									

**Strategic Miami Area Rapid Transit (SMART) Plan**

**Northeast Corridor(SMART)**

**Type of Project:** Arterial/Collector Road

DT4401901	SR 5/US 1 SIGNALIZED INTERSECTION LIGHTING		LIGHTING	45	0	0	0	0	45	A1-515
	FROM SE 1 ST	TO NE 21 ST								
4401901	FL Dept. of Transportation									
DT4402811	SR 826/NE 163 ST SIGNALIZED INTERSECTION LIGHTING		LIGHTING	665	0	0	0	0	665	A1-515
	FROM NW 2 AVE	TO NE 35 AVE								
4402811	FL Dept. of Transportation									
DT4406041	SR 922/NE 125 ST		TRAFFIC SIGNALS	76	0	0	0	0	76	A1-353
	AT NE 10 AVE	0.0								
4406041	FL Dept. of Transportation									
DT4416381	MIAMI SHORES - MULTIMODAL MOBILITY IMPROVEMENTS		SIGNING/PAVEMENT MARKINGS	79	0	0	519	0	598	A1-523
		0.0								
4416381	FL Dept. of Transportation									
DT4419671	SR 112/I 195 OVER WESTSHORE WATERWAY BRIDGE# 870314		BRIDGE-REPAIR/REHABILITATION	1,146	0	0	0	0	1,146	A1-365
		0.0								
4419671	FL Dept. of Transportation									
DT4438901	SR 970/SR 5/DOWNTOWN DISTRIBUTOR RAMPS		RIGID PAVEMENT REHABILITATION	288	0	1,413	0	0	1,701	A1-368
	FROM S MIAMI AVE	TO SE 2 AVE								
4438901	FL Dept. of Transportation									

**Strategic Miami Area Rapid Transit (SMART) Plan**

**Northeast Corridor(SMART)**

**Type of Project:** Arterial/Collector Road

DT4439101	SR 25/US 27/NW 36 ST		RESURFACING	190	0	1,022	0	0	1,212	A1-374
	FROM EAST OF NW 7 AVE	TO WEST OF N MIAMI AVE								
		0.8								
4439101	FL Dept. of Transportation									
DT4439111	SR 5/US 1/BISCAYNE BLVD		RESURFACING - RIDE ONLY	0	340	0	1,987	0	2,327	A1-375
	FROM SOUTH OF NE 5 ST	TO NE 11 ST								
		0.4								
4439111	FL Dept. of Transportation									
DT4439121	SR 5/US 1/BISCAYNE BLVD		RESURFACING	0	580	0	3,421	0	4,001	A1-375
	FROM NE 105 ST	TO NE 123 ST								
		1.2								
4439121	FL Dept. of Transportation									
DT4439131	SR 886/PORT BLVD		RIGID PAVEMENT REHABILITATION	435	0	0	0	0	435	A1-376
	FROM BISCAYNE BLVD	TO PORT MIAMI								
		0.8								
4439131	FL Dept. of Transportation									
DT4439351	SR 922/NE 123 ST		RESURFACING - RIDE ONLY	0	335	0	1,926	0	2,261	A1-382
	FROM W OF BISCAYNE BLVD	TO EAST OF N BAYSHORE DR								
		0.8								
4439351	FL Dept. of Transportation									
DT4446221	SR 112/I-195/JULIA TUTTLE CSWY		MISCELLANEOUS CONSTRUCTION	0	6,101	670	220	0	6,991	A1-388
	FROM EAST OF SR 5/BISCAYNE BLVD	TO ALTON RD								
		3.0								
4446221	FL Dept. of Transportation									

**Strategic Miami Area Rapid Transit (SMART) Plan**

**Northeast Corridor(SMART)**

**Type of Project:** Arterial/Collector Road

DT4446361	SR 5/US 1		TRAFFIC OPS IMPROVEMENT	140	121	0	1,268	0	1,529	A1-388
	AT NE 123 ST	0.4								
4446361	FL Dept. of Transportation									
DT4451671	SR 25/US 27/OKEECHOBEE RD/NW 36 ST		LIGHTING	475	0	0	0	0	475	A1-544
	FROM W 18 AVE	TO NE 2 AVE 9.2								
4451671	FL Dept. of Transportation									
DT4451681	SR 934/E 25 ST		LIGHTING	383	0	0	0	0	383	A1-544
	FROM PALM AVE	TO NE 5 AVE 6.3								
4451681	FL Dept. of Transportation									
DT4459961	SR 5/US 1/BISCAYNE BLVD		RESURFACING	0	430	0	2,786	0	3,216	A1-404
	FROM NE 61 ST	TO NE 6 AVE 1.6								
4459961	FL Dept. of Transportation									
PW0001133	NE 151 Street		Widen from 4 to 6 lanes	5,620	0	0	0	0	5,620	A5-56
	Biscayne Boulevard	Bay Vista Boulevard 1.4								
0001133	Miami-Dade Dept. of Transportation and Public Works									
PW000118	Flagler Street Reconstruction		Roadway reconstruction	2,085	2,085	0	0	0	4,170	A4-6
		0.0								
000118	Miami-Dade Dept. of Transportation and Public Works									

**Strategic Miami Area Rapid Transit (SMART) Plan**

**Northeast Corridor(SMART)**

**Type of Project:** **Arterial/Collector Road**

PW000306a	NE 2 Avenue		Street/Traffic Operational Improv.	6,559	186	0	0	0	6,745	A7-3
	NE 20 Street	NE 36 Street								
		1.0								
20040386	Miami-Dade Dept. of Transportation and Public Works		Prior Years' Funding as follows: \$392,000 for PE, \$4,203,000 for CST. Additional funding in RIF District 2.							

**Strategic Miami Area Rapid Transit (SMART) Plan**

**Northeast Corridor(SMART)**

**Type of Project:**      **Transit**

TPO Project No.	Facility/Project Name		Type of Work	Proposed Funding (\$000s)						TIP Page Ref	
	From/Location	To/Location		Length (Miles)	2020 - 2021	2021 - 2022	2022 - 2023	2023 - 2024	2024 - 2025		5-YEAR TOTAL
Agency Project No.	Responsible Agency		Project Comments								
DT4364261	SR 948/NW 36 ST		MODAL SYSTEMS PLANNING	0	1,515	0	0	5,550	7,065	A1-321	
	FROM SR 826/PALMETTO EXPRESSWAY	TO SR 5/ US 1									8.4
4364261	FL Dept. of Transportation										
DT4408431	CITY OF MIAMI SHORES - MULTIMODAL MOBILITY IMPROVEMENTS		BIKE PATH/TRAIL	0	0	780	0	0	780	A1-519	
											0.0
4408431	FL Dept. of Transportation										
TA4309532	MDT - FLAGLER MAX (ROUTE 51)		URBAN CORRIDOR IMPROVEMENTS	510	0	0	0	0	510	A1-54	
	FROM WEST MIAMI-DADE	TO DOWNTOWN									0.0
4309532	Miami-Dade Dept. of Transportation and Public Works (Transit)										
TA4309533	MDT - FLAGLER MAX (ROUTE 51)		URBAN CORRIDOR IMPROVEMENTS	0	0	634	0	0	634	A1-54	
	FROM WEST MIAMI-DADE	TO DOWNTOWN									0.0
4309533	Miami-Dade Dept. of Transportation and Public Works (Transit)										

**Strategic Miami Area Rapid Transit (SMART) Plan**

**Northeast Corridor(SMART)**

**Type of Project:** Transit

TA4389421	MDT - BEACH CONNECTION SOUTH - EXPRESS BUS SERVICE		URBAN CORRIDOR IMPROVEMENTS	1,500	0	0	0	0	1,500	A1-67
		0.0								
4389421	Miami-Dade Dept. of Transportation and Public Works (Transit)									
TA4443581	MIAMI SHORES VILLAGE - SMART SHUTTLE SERVICE		TRANSIT SERVICE DEMONSTRATION	80	0	0	0	0	80	A1-80
		0.0								
4443581	Miami-Dade Dept. of Transportation and Public Works (Transit)									
TA4443601	NORTH BAY VILLAGE CONNECTOR		TRANSIT SERVICE DEMONSTRATION	100	0	0	0	0	100	A1-81
		0.0								
4443601	Miami-Dade Dept. of Transportation and Public Works (Transit)									
TAMDT287	Beach Corridor (from SMART Plan)		PD&E Study	110	0	0	0	0	110	A11-18
	Midtown Miami (at or near NE 41 St and NE 2 Ave)	Transit Hub Connector (near 5 ST & Alton Rd) 12.6								
287	Miami-Dade Dept. of Transportation and Public Works (Transit)		Estimated PD&E completion date 2020. OMB # 672670 Miami Brach Convention Center area							
TR00020	Tri-Rail Midtown/Wynwood Commuter Rail Station		Planning; Design & Construction	429	2,339	3,678	0	0	6,446	A12-2
	NE 27th Street	NE 39th Street 0.0								
00020	So. Florida Regional Transportation Authority									
TR4335112	NE 203 ST INTERSECTION IMPROVEMENTS BETWEEN SR 5/US 1 & W DIXIE HWY		RAIL CAPACITY PROJECT	49,725	0	0	0	0	49,725	A1-29
		0.8								
4335112	So. Florida Regional Transportation Authority									

**Strategic Miami Area Rapid Transit (SMART) Plan**

**Northeast Corridor(SMART)**

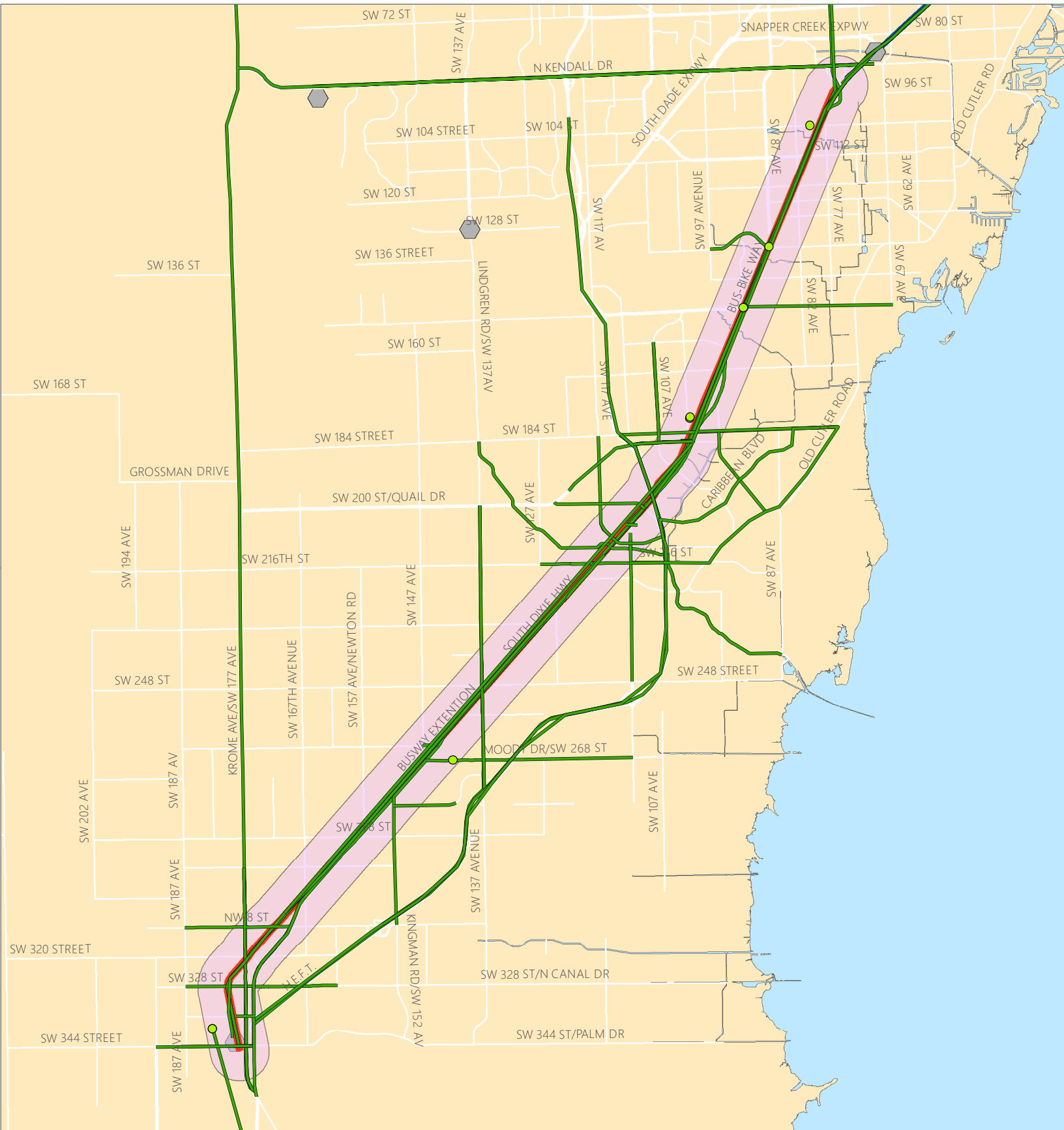
**Type of Project:** Pedestrian/Bicycle

TPO Project No.	Facility/Project Name		Type of Work	Proposed Funding (\$000s)						TIP Page Ref	
	From/Location	To/Location		Length (Miles)	2020 - 2021	2021 - 2022	2022 - 2023	2023 - 2024	2024 - 2025		5-YEAR TOTAL
Agency Project No.	Responsible Agency		Project Comments								
DT4442961	SAFE ROUTES TO SCHOOL - OJUS ELEMENTARY		PEDESTRIAN SAFETY IMPROVEMENT	103	0	439	0	0	542	A1-536	
		0.0									
4442961	FL Dept. of Transportation										
DT4442991	SNAKE CREEK TRAIL EXTENSION TO GREYNOLDS PARK		BIKE PATH/TRAIL	0	144	0	637	0	781	A1-537	
		0.0									
4442991	FL Dept. of Transportation										
DT4460541	MIAMI SHORES - SR 915 / NE 6 AVE PEDESTRIAN PROMENADE		BIKE LANE/SIDEWALK	0	0	72	0	432	504	A1-553	
		0.7									
4460541	FL Dept. of Transportation										



Funded Projects within 1/2 Mile Vicinity of SMART Corridor

# SOUTH DADE TRANSITWAY (6)



## 2021-2025 TIP Project Legend

Linear Project Single Site Project

Rapid Transit Corridor

Metrorail

SMART Plan  
Proposed/Existing  
Terminal

May 2020

Miles  
0 0.5 1 2



**Strategic Miami Area Rapid Transit (SMART) Plan**  
**South Dade Transitway (South Corridor) (SMART)**

**Type of Project:** **Expressway**

TPO Project No.	Facility/Project Name			Type of Work	Proposed Funding (\$000s)						TIP Page Ref
	From/Location	To/Location	Length (Miles)		2020 - 2021	2021 - 2022	2022 - 2023	2023 - 2024	2024 - 2025	5-YEAR TOTAL	
Agency Project No.	Responsible Agency			Project Comments							
DT4055757	SW 336 ST/DAVIS PKWY			FLEXIBLE PAVEMENT RECONSTRUCT.	300	0	0	0	0	300	A1-155
	FROM W OF SR 997/KROME AVE TO US 1 (TRUCK BYPASS)		0.3								
4055757	FL Dept. of Transportation										
DT4055758	SR 9336/PALM DR			WIDEN/RESURFACE EXIST LANES	60	0	0	0	0	60	A1-155
	FROM SR 997/KROME AVE TO SR 5/US 1 (TRUCK BYPASS)		0.1								
4055758	FL Dept. of Transportation										
DT4326391	SR 826/PALMETTO EXPRESSWAY			PRELIM ENG FOR FUTURE CAPACITY	25,813	34,400	32,278	674,381	0	766,872	A1-274
	FROM US 1/S DIXIE HWY TO SR 836/DOLPHIN EXPRESSWAY		7.2								
4326391	FL Dept. of Transportation										
TP4395452	WIDEN HEFT (SR 821) - US 1/SOUTH OF PALM DR TO CAMPBELL DR (MP 0-2)(4-6 LNS)			ADD LANES & RECONSTRUCT	0	6,852	400	22	0	7,274	A2-41
			3.5								
4395452	Florida's Turnpike										

**Strategic Miami Area Rapid Transit (SMART) Plan**  
**South Dade Transitway (South Corridor) (SMART)**

**Type of Project:** **Expressway**

TP4404231	RESURFACE HEFT IN MIAMI-DADE		RESURFACING	200	0	0	0	0	200	A2-42
		7.4								
4404231	Florida's Turnpike									
TP4438821	TURNPIKE EXT (SR 821) MANAGED LANE IMPLEMENTATION (MP 4-20)		MISCELLANEOUS CONSTRUCTION	2,176	0	33,512	0	0	35,688	A2-47
		16.0								
4438821	Florida's Turnpike									

**Strategic Miami Area Rapid Transit (SMART) Plan**  
**South Dade Transitway (South Corridor) (SMART)**

**Type of Project:** Arterial/Collector Road

TPO Project No.	Facility/Project Name		Type of Work	Proposed Funding (\$000s)						TIP Page Ref
	From/Location	To/Location		Length (Miles)	2020 - 2021	2021 - 2022	2022 - 2023	2023 - 2024	2024 - 2025	
Agency Project No.	Responsible Agency		Project Comments							
DT4055756	SR 998/SW 312 ST/CAMPBELL DR		FLEXIBLE PAVEMENT RECONSTRUCT.	8,343	0	0	0	0	8,343	A1-154
	FROM SR 997/KROME AVE	TO SR 5/US 1 (TRKBYPASS)								
4055756	FL Dept. of Transportation									
DT4055759	SR 997/KROME AVE		ADD LANES & REHABILITATE PVMNT	0	200	0	0	0	200	A1-156
	FROM SW 312 ST/CAMPBELL DR	TO SW 296 ST (TRUCKBYPSS)								
4055759	FL Dept. of Transportation									
DT4293412	SR 994/QUAIL ROOST/SW 186 ST		RESURFACING	1,492	0	120	0	0	1,612	A1-232
	FROM EAST OF HEFT	TO US 1/S DIXIE HWY								
4293412	FL Dept. of Transportation									
DT4293414	SR 994/QUAIL ROOST		INTERSECTION IMPROVEMENT	88	0	0	0	0	88	A1-234
	AT HOMESTEAD AVE									
4293414	FL Dept. of Transportation									

**Strategic Miami Area Rapid Transit (SMART) Plan**  
**South Dade Transitway (South Corridor) (SMART)**

**Type of Project:** Arterial/Collector Road

DT4368771	SR 997/KROME AVE		TRAFFIC OPS IMPROVEMENT	254	0	0	0	0	254	A1-326
	FROM SR 5/US 1	TO SR 25/OKEECHOBEE RD (FHP)								
		36.7								
4368771	FL Dept. of Transportation									
DT4377841	SR 94/KENDALL DR		PD&E/EMO STUDY	7,775	250	0	0	0	8,025	A1-328
	FROM SR 997/KROME AVE	TO SR 5/S DIXIE HWY (BRT STUDY)								
		10.7								
4377841	FL Dept. of Transportation									
DT4399131	SR 5/US 1		INTERSECTION IMPROVEMENT	1,205	54	0	0	0	1,259	A1-341
	AT SW 112 AVE									
		0.5								
4399131	FL Dept. of Transportation									
DT4399161	SR 989/ALLAPATTAH RD		INTERSECTION IMPROVEMENT	1,395	66	0	0	0	1,461	A1-342
	AT SW 211 ST									
		0.3								
4399161	FL Dept. of Transportation									
DT4399842	SR 5/US 1		INTERSECTION IMPROVEMENT	367	0	0	0	0	367	A1-351
	AT SW 136 ST									
		0.0								
4399842	FL Dept. of Transportation									
DT4399861	SR 5/US 1		INTERSECTION IMPROVEMENT	2,611	160	0	0	0	2,771	A1-352
	FROM BAILES RD	TO SW 214 ST								
		1.0								
4399861	FL Dept. of Transportation									

**Strategic Miami Area Rapid Transit (SMART) Plan**  
**South Dade Transitway (South Corridor) (SMART)**

**Type of Project:** Arterial/Collector Road

DT4401761	SR 989/SW 112 AVE SIGNALIZED INTERSECTION LIGHTING		LIGHTING	388	20	0	0	0	408	A1-508
	FROM JUST SOUTH OF US 1	TO SW 248 ST								
		2.6								
4401761	FL Dept. of Transportation									
DT4401762	SR 994/QUAIL ROOST DR SIGNALIZED INTERSECTION LIGHTING		LIGHTING	281	0	15	0	0	296	A1-509
	FROM SW 113 AVE	TO BUSWAY								
		1.1								
4401762	FL Dept. of Transportation									
DT4418121	SR 5/SOUTH DIXIE HIGHWAY		RESURFACING	2,847	200	0	0	0	3,047	A1-355
	FROM CARD SOUND RD	TO SOUTH OF SW 336 ST								
		1.3								
4418121	FL Dept. of Transportation									
DT4418271	SR 5/SOUTH DIXIE HIGHWAY		RESURFACING	4,029	260	0	0	0	4,289	A1-356
	FROM N OF SW 336 ST	TO SOUTH OF SW 304 ST								
		2.3								
4418271	FL Dept. of Transportation									
DT4439081	SR 5/US 1/S DIXIE HWY		RESURFACING	340	0	0	0	0	340	A1-373
	FROM SOUTH OF SW 100 ST	TO SOUTH OF SW 88 ST								
		0.9								
4439081	FL Dept. of Transportation									
DT4457641	SR 5/US 1/OVERSEAS HWY		SIGNING/PAVEMENT MARKINGS	0	230	0	0	0	230	A1-399
	FROM MP 0.00	TO 13.55								
		13.6								
4457641	FL Dept. of Transportation									

**Strategic Miami Area Rapid Transit (SMART) Plan**  
**South Dade Transitway (South Corridor) (SMART)**

**Type of Project:**      **Arterial/Collector Road**

DT4459921	SR 9336/SW 344 ST/ PALM DR		RESURFACING	450	0	2,517	0	0	2,967	A1-402
	FROM SW 192 AVE	TO W OF SR 5/US 1								
		1.6								
4459921	FL Dept. of Transportation									
PW0000148	SW 152 Avenue		Widen from 2 to 4 lanes	1,500	1,500	1,500	1,500	1,283	7,283	A5-122
	SW 312 Street	US-1								
		2.0								
148	Miami-Dade Dept. of Transportation and Public Works		Subject to LRTP Amendment.							
PW0001105	Underline		Pedestrian/bicycle improvements.	330	277	277	0	0	884	A5-141
	Dadeland South	Miami River								
		9.6								
0001105	Miami-Dade Dept. of Transportation and Public Works		Additional funding in RIF 1 and RIF 2. Additional funding by others.							
PW0001106	Franjo Road		Widen from 2 to 3 lanes	2,250	2,250	2,250	1,598	0	8,348	A5-120
	Old Cutler Road	SW 184 Street								
		1.6								
0001106	Miami-Dade Dept. of Transportation and Public Works									
PW0001107	SW 107 Avenue		Widen from 2 to 4 lanes	0	0	0	0	1,173	1,173	A5-120
	Quail Roost Drive	SW 160 Street								
		1.7								
0001107	Miami-Dade Dept. of Transportation and Public Works		Additional funding in RIF District 5.							
PW0001115	SW 200 Street		Widen from 2 to 4 lanes	1,500	1,500	1,500	1,500	1,288	7,288	A5-123
	Quail Roost Drive	US-1								
		1.6								
0001115	Miami-Dade Dept. of Transportation and Public Works		Subject to LRTP Amendment.							

**Strategic Miami Area Rapid Transit (SMART) Plan**  
**South Dade Transitway (South Corridor) (SMART)**

**Type of Project:** **Arterial/Collector Road**

PW000992	SW 117 Avenue		Road reconstruction/Traffic operational improvements	2,000	2,000	2,000	2,500	2,685	11,185	A5-121
	US-1	SW 184 Street								
		1.9								
000992	Miami-Dade Dept. of Transportation and Public Works									
PW2004034 2	SW 312 St (Campbell)		Widen to 5 lanes	1,722	1,722	0	0	0	3,444	A7-9
	SW 187 Ave	SW 177 Ave								
		1.0								
20040342	Miami-Dade Dept. of Transportation and Public Works		Prior Years' Funding as follows: \$11,000 for PE.							
PW2004034 3	SW 137 Ave		Completion as two (2) continuous lanes	5,350	5,348	3,208	0	0	13,906	A7-9
	US-1	SW 200 St								
		3.0								
20040343	Miami-Dade Dept. of Transportation and Public Works		Prior Years' Funding as follows: \$3,385,000 for PE, \$2,719,000 for CST, \$269,000 for CEI. Additional funding in RIF District 6.							
PW2004034 4	SW 137 Ave		Widen from 2 to 4 lanes	3,266	0	0	0	0	3,266	A7-9
	SR-821 (HEFT)	US-1								
		1.7								
20040344	Miami-Dade Dept. of Transportation and Public Works		Prior Years' Funding as follows: \$525,000 for PE, \$4,523,000 for CST. Additional funding in RIF District 6.							
PW2004034 8	SW 216 Street		Curb & Gutter, Traffic Operational Improv.	5,730	573	0	0	0	6,303	A7-11
	SW 127 Avenue	HEFT								
		2.0								
20040348	Miami-Dade Dept. of Transportation and Public Works		Prior Years' Funding as follows: \$1,897,000 for PE, \$4,071,000 for CST, \$340,000 for CEI. Additional funding in RIF District 6.							

**Strategic Miami Area Rapid Transit (SMART) Plan**  
**South Dade Transitway (South Corridor) (SMART)**

**Type of Project:** Transit

TPO Project No.	Facility/Project Name		Type of Work	Proposed Funding (\$000s)						TIP Page Ref	
	From/Location	To/Location		Length (Miles)	2020 - 2021	2021 - 2022	2022 - 2023	2023 - 2024	2024 - 2025		5-YEAR TOTAL
Agency Project No.	Responsible Agency		Project Comments								
TA12	Kendall Corridor (RT 288)		Urban Corridor Improvements	165	0	550	429	0	1,144	A11-6	
	West Kendall Transit Terminal	Dadeland North Metrorail Station									0.0
12	Miami-Dade Dept. of Transportation and Public Works (Transit)		From West Kendall Transit terminal to Dadeland North Metrorail Station. Prior years FM #, 4389491, 4424751								
TA4443541	TOWN OF CUTLER BAY - CUTLER BAY EXPRESS		TRANSIT SERVICE DEMONSTRATION	386	0	0	0	0	386	A1-78	
		0.0									
4443541	Miami-Dade Dept. of Transportation and Public Works (Transit)										
TA4443611	VILLAGE OF PALMETTO BAY - ON-DEMAND EXPRESS SERVICE		TRANSIT SERVICE DEMONSTRATION	350	0	0	0	0	350	A1-81	
		0.0									
4443611	Miami-Dade Dept. of Transportation and Public Works (Transit)										
TA4443621	VILLAGE OF PALMETTO BAY - NEW TRANSIT FACILITY (LEASE)		TRANSIT SERVICE DEMONSTRATION	100	0	0	0	0	100	A1-82	
		0.0									
4443621	Miami-Dade Dept. of Transportation and Public Works (Transit)										

**Strategic Miami Area Rapid Transit (SMART) Plan**  
**South Dade Transitway (South Corridor) (SMART)**

**Type of Project:** **Transit**

TA4466821	DTPW - FLORIDA CITY PARK AND RIDE EXPANSION		PARK AND RIDE LOTS	3,140	0	0	0	0	3,140	A1-89
	AT SW 344 ST	0.0								
4466821	Miami-Dade Dept. of Transportation and Public Works (Transit)									
TAMDT286	SMART Plan South Dade Transitway (South Corridor)		PD&E Study	50,000	50,000	0	0	0	100,000	A11-18
	South Dade Transitway at SW 344 ST	Dadeland South Metrorail Station 20.0								
286	Miami-Dade Dept. of Transportation and Public Works (Transit)		OMB # 2000000973							

**Strategic Miami Area Rapid Transit (SMART) Plan**  
**South Dade Transitway (South Corridor) (SMART)**

**Type of Project:**      **Pedestrian/Bicycle**

TPO Project No.	Facility/Project Name			Type of Work	Proposed Funding (\$000s)						TIP Page Ref
	From/Location	To/Location	Length (Miles)		2020 - 2021	2021 - 2022	2022 - 2023	2023 - 2024	2024 - 2025	5-YEAR TOTAL	
Agency Project No.	Responsible Agency			Project Comments							
DT4293417	SR 994/QUAIL ROOST DR			PEDESTRIAN SAFETY IMPROVEMENT	275	0	0	0	0	275	A1-236
	FROM MIAMI-DADE TRANSIT TO US-1 BUSWAY		0.1								
4293417	FL Dept. of Transportation										
DT4398961	SAFE ROUTES TO SCHOOL - FLORIDA CITY ELEMENTARY AND ROBERT R MOTON ELEM			SIDEWALK	398	0	0	0	0	398	A1-507
			0.0								
4398961	FL Dept. of Transportation										
DT4416411	ROBERTA HUNTER PARK - SOUTH DADE TRAIL CONNECTION			BIKE PATH/TRAIL	0	0	0	492	0	492	A1-525
			0.0								
4416411	FL Dept. of Transportation										
DT4460701	CITY OF HOMESTEAD - DOWNTOWN PEDESTRIAN ACCESS			SIDEWALK	0	0	0	0	1,000	1,000	A1-556
			0.0								
4460701	FL Dept. of Transportation										

**Strategic Miami Area Rapid Transit (SMART) Plan**  
**South Dade Transitway (South Corridor) (SMART)**

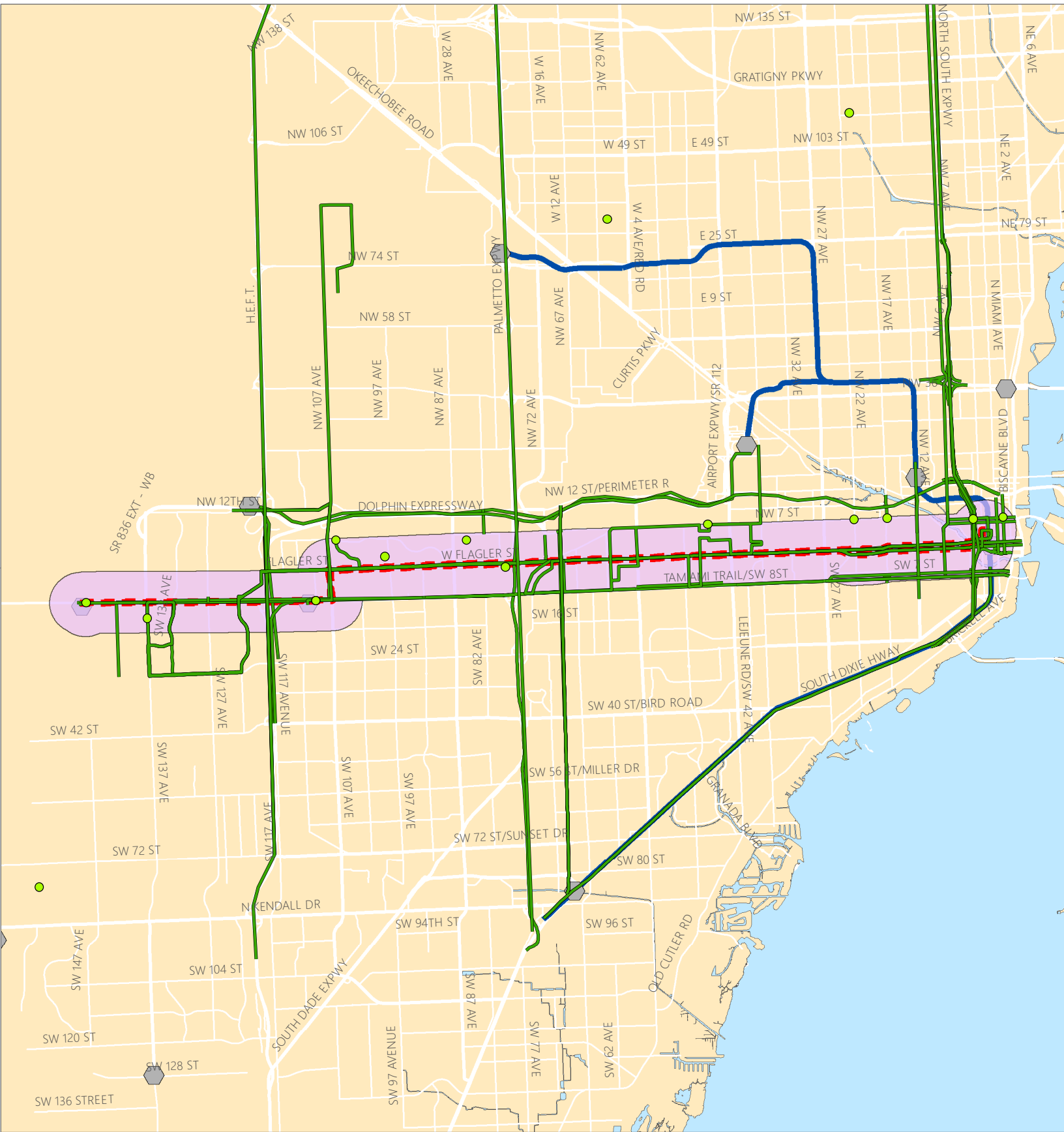
**Type of Project:** **Pedestrian/Bicycle**

PW0001041	Underline		Pedestrian/bicycle improvements	3,000	3,000	3,000	3,000	2,524	<b>14,524</b>	A5-7
	Dadeland South	Miami River								
		9.6								
0001041	Miami-Dade Dept. of Transportation and Public Works		Additional funding in RIF 2 and RIF 7. Additional funding by others.							
PW000924	Underline		Pedestrian/bicycle improvements	7,100	7,320	5,500	5,500	3,531	<b>28,951</b>	A5-31
	Dadeland South	Miami River								
		9.6								
000924	Miami-Dade Dept. of Transportation and Public Works		Additional funding in RIF 1 and RIF 7. Additional funding by others.							



Funded Projects within 1/2 Mile Vicinity of BERT Corridor

# FLAGLER CORRIDOR (a)



## 2021-2025 TIP Project Legend

Linear Project    Single Site Project

Express Transit Corridor

Metrorail

SMART Plan  
Proposed/Existing  
Terminal

May 2020

Miles  
0 0.5 1 2



**Strategic Miami Area Rapid Transit (SMART) Plan**

**a - Flagler Corridor (BERT)**

**Type of Project:**      **Expressway**

TPO Project No.	Facility/Project Name			Type of Work	Proposed Funding (\$000s)						TIP Page Ref
	From/Location	To/Location	Length (Miles)		2020 - 2021	2021 - 2022	2022 - 2023	2023 - 2024	2024 - 2025	5-YEAR TOTAL	
Agency Project No.	Responsible Agency			Project Comments							
DT4149647	SR 9A/I-95			PD&E/EMO STUDY	0	6,700	0	10,340	0	17,040	A1-176
	FROM US 1/S DIXIE HIGHWAY	TO S OF NW 62 ST	5.7								
4149647	FL Dept. of Transportation										
DT4149648	SR 9A/I-95			PD&E/EMO STUDY	0	3,700	0	5,720	0	9,420	A1-176
	FROM SOUTH OF NW 62 ST	TO NORTH OF NW 143 ST	6.1								
4149648	FL Dept. of Transportation										
DT4293002	SR 9A/I-95			RIGID PAVEMENT RECONSTRUCTION	598	0	0	0	0	598	A1-229
	FROM NW 8 ST	TO NW 29 ST	4.0								
4293002	FL Dept. of Transportation										
DT4326391	SR 826/PALMETTO EXPRESSWAY			PRELIM ENG FOR FUTURE CAPACITY	25,813	34,400	32,278	674,381	0	766,872	A1-274
	FROM US 1/S DIXIE HWY	TO SR 836/DOLPHIN EXPRESSWAY	7.2								
4326391	FL Dept. of Transportation										

**Strategic Miami Area Rapid Transit (SMART) Plan**

**a - Flagler Corridor (BERT)**

**Type of Project:** **Expressway**

DT4438941	SR 9A/I-95 RAMPS		RIGID PAVEMENT REHABILITATION	320	0	1,443	0	0	1,763	A1-368
	AT SR 90/SW 8 ST AND SW 7 ST	0.6								
4438941	FL Dept. of Transportation									
DT4448001	SR 9A/I-95 SB SOUTH OF NW 6 ST OVERHEAD SIGN 87S051		OVERHEAD SIGNING	68	0	0	543	0	611	A1-390
		0.0								
4448001	FL Dept. of Transportation									
DT4457631	SR 9A/I-95 AUDIBLE PAVEMENT MARKINGS		SIGNING/PAVEMENT MARKINGS	0	813	0	0	0	813	A1-398
	FROM MP 0.00	TO 11.31								
4457631	FL Dept. of Transportation									
TP4150515	THERMOPLASTIC FOR WIDEN HEFT		SIGNING/PAVEMENT MARKINGS	0	401	0	0	0	401	A2-8
	FROM BIRD RD	TO SR 836								
4150515	Florida's Turnpike									
TP4438822	TURNPIKE EXT (SR 821) MANAGED LANE IMPLEMENTATION (MP 20-27)		MISCELLANEOUS CONSTRUCTION	1,000	0	0	0	0	1,000	A2-48
4438822	Florida's Turnpike									

**Strategic Miami Area Rapid Transit (SMART) Plan**

**a - Flagler Corridor (BERT)**

**Type of Project:** Arterial/Collector Road

TPO Project No.	Facility/Project Name		Type of Work	Proposed Funding (\$000s)						TIP Page Ref
	From/Location	To/Location		Length (Miles)	2020 - 2021	2021 - 2022	2022 - 2023	2023 - 2024	2024 - 2025	
Agency Project No.	Responsible Agency		Project Comments							
DT4244071	SR 968/SW 1ST ST		BRIDGE REPLACEMENT	0	4,200	0	0	0	4,200	A1-198
	AT MIAMI RIVER (BRIDGE #870660)	0.4								
4244071	FL Dept. of Transportation									
DT4293004	SR 925/NW 3 CT & NW 3 AVE		RESURFACING	220	0	0	0	0	220	A1-230
	FROM NW 1 ST	TO NW 8 ST								
4293004	FL Dept. of Transportation									
DT4293453	SR 969/MILAM DAIRY RD/NW 72 AVE		RESURFACING	826	0	0	0	0	826	A1-238
	FROM N OF W FLAGLER ST	TO S OF NW 7 ST								
4293453	FL Dept. of Transportation									
DT4377821	SR 968/FLAGLER ST		PD&E/EMO STUDY	2,565	250	0	0	0	2,815	A1-327
	FROM SR 821/HEFT	TO SR 5/BISCAYNE BLVD (BRT STUDY)								
4377821	FL Dept. of Transportation									

**Strategic Miami Area Rapid Transit (SMART) Plan**

**a - Flagler Corridor (BERT)**

**Type of Project:** Arterial/Collector Road

DT4399181	SR 90/SW 8 ST		INTERSECTION IMPROVEMENT	2,093	100	0	0	0	2,193	A1-343
	AT SW 137 AVE	0.3								
4399181	FL Dept. of Transportation									
DT4401821	SR 90/SW 8 ST SIGNALIZED INTERSECTION LIGHTING		LIGHTING	502	0	0	0	0	502	A1-513
	FROM SW 132 AVE	TO SW 70 AVE 6.4								
4401821	FL Dept. of Transportation									
DT4401831	SR 90/SW 8 ST SIGNALIZED INTERSECTION LIGHTING		LIGHTING	389	0	0	0	0	389	A1-514
	FROM SW 62 AVE	TO BRICKELL AVE 6.5								
4401831	FL Dept. of Transportation									
DT4416721	SR 90/SW 8 ST		INTERSECTION IMPROVEMENT	448	0	0	0	0	448	A1-354
	AT SW 17 AVE AND SW 7 ST AT SW 17 AVE	0.0								
4416721	FL Dept. of Transportation									
DT4438901	SR 970/SR 5/DOWNTOWN DISTRIBUTOR RAMPS		RIGID PAVEMENT REHABILITATION	288	0	1,413	0	0	1,701	A1-368
	FROM S MIAMI AVE	TO SE 2 AVE 0.9								
4438901	FL Dept. of Transportation									
DT4439051	SR 90/US 41/SW 7 ST		RESURFACING	0	215	0	1,330	0	1,545	A1-372
	FROM BRICKELL AVE	TO WEST OF SW 2 AVE 0.5								
4439051	FL Dept. of Transportation									

**Strategic Miami Area Rapid Transit (SMART) Plan**

**a - Flagler Corridor (BERT)**

**Type of Project:** Arterial/Collector Road

DT4439171	SR 90/SW 8 ST		RESURFACING	5	2,332	428	160	0	2,925	A1-377
	FROM EAST OF SW 42 AVE	TO WEST OF SW 27 AVE								
		1.4								
4439171	FL Dept. of Transportation									
DT4439181	SR 90/SW 8 ST		RESURFACING	5	2,373	374	140	0	2,892	A1-378
	FROM WEST OF SW 57 AVE	TO WEST OF SW 42 AVE								
		1.5								
4439181	FL Dept. of Transportation									
DT4439191	SR 90/SW 8 ST		RESURFACING	0	2,817	364	180	0	3,361	A1-379
	FROM WEST OF SW 74 COURT	TO WEST OF SW 57 AVE								
		1.8								
4439191	FL Dept. of Transportation									
DT4459991	SR 7/US 441/NW 8 AVE/NW 7 AVE		RESURFACING	0	140	0	715	0	855	A1-405
	FROM N OF NW 3 ST	TO S OF NW 8 ST								
		0.4								
4459991	FL Dept. of Transportation									
DT4460001	SR 90/TAMIAMI TRAIL/ SW 8 ST		RESURFACING	0	530	0	3,056	366	3,952	A1-406
	FROM BEACOM BLVD	TO SW 4 AVE								
		2.3								
4460001	FL Dept. of Transportation									
PW0001105	Underline		Pedestrian/bicycle improvements.	330	277	277	0	0	884	A5-141
	Dadeland South	Miami River								
		9.6								
0001105	Miami-Dade Dept. of Transportation and Public Works		Additional funding in RIF 1 and RIF 2. Additional funding by others.							

**Strategic Miami Area Rapid Transit (SMART) Plan**

**a - Flagler Corridor (BERT)**

**Type of Project:**      **Arterial/Collector Road**

PW000118	Flagler Street Reconstruction		Roadway reconstruction	2,085	2,085	0	0	0	4,170	A4-6
		0.0								
000118	Miami-Dade Dept. of Transportation and Public Works									

**Strategic Miami Area Rapid Transit (SMART) Plan**

**a - Flagler Corridor (BERT)**

**Type of Project:** Transit

TPO Project No.	Facility/Project Name			Type of Work	Proposed Funding (\$000s)						TIP Page Ref
	From/Location	To/Location	Length (Miles)		2020 - 2021	2021 - 2022	2022 - 2023	2023 - 2024	2024 - 2025	5-YEAR TOTAL	
Agency Project No.	Responsible Agency			Project Comments							
TA000101	MDT - SR 836 EBS PARK AND RIDE LOT			PARK AND RIDE LOTS	1,122	2,111	1,250	0	0	4,483	A11-1
	AT SW 8 ST AND SW 147 AVE		0.0								
000101	Miami-Dade Dept. of Transportation and Public Works (Transit)			Project completion scheduled for 2021 . OMB # 6730101 Site 3001044							
TA000102	MDT - SR 836 EBS PANTHER STATION @ FIU (SEC 5307)			CAPITAL FOR FIXED ROUTE	2,865	2,121	0	0	0	4,986	A11-2
			0.0								
000102	Miami-Dade Dept. of Transportation and Public Works (Transit)			Project completion scheduled for 2021							
TA4309532	MDT - FLAGLER MAX (ROUTE 51)			URBAN CORRIDOR IMPROVEMENTS	510	0	0	0	0	510	A1-54
	FROM WEST MIAMI-DADE TO DOWNTOWN		0.0								
4309532	Miami-Dade Dept. of Transportation and Public Works (Transit)										
TA4309533	MDT - FLAGLER MAX (ROUTE 51)			URBAN CORRIDOR IMPROVEMENTS	0	0	634	0	0	634	A1-54
	FROM WEST MIAMI-DADE TO DOWNTOWN		0.0								
4309533	Miami-Dade Dept. of Transportation and Public Works (Transit)										

**Strategic Miami Area Rapid Transit (SMART) Plan**

**a - Flagler Corridor (BERT)**

**Type of Project:**      **Transit**

TA4310772	MDT - SR 836 EBS PARK AND RIDE LOT		PARK AND RIDE LOTS	0	2,500	2,500	0	0	5,000	A1-55
	AT SW 8 ST & SW 147 AVE	0.0								
4310772	Miami-Dade Dept. of Transportation and Public Works (Transit)	Design 90 % completed, project completion scheduled for 2020								
TA4443521	CITY OF DORAL - FIU/PANTHER STATION TROLLEY ROUTE		TRANSIT SERVICE DEMONSTRATION	520	0	0	0	0	520	A1-77
		0.0								
4443521	Miami-Dade Dept. of Transportation and Public Works (Transit)									
TA4443531	CITY OF MIAMI - FLAGAMI TROLLEY ROUTE		TRANSIT SERVICE DEMONSTRATION	1,200	0	0	0	0	1,200	A1-78
		0.0								
4443531	Miami-Dade Dept. of Transportation and Public Works (Transit)									

**Strategic Miami Area Rapid Transit (SMART) Plan**

**a - Flagler Corridor (BERT)**

**Type of Project:** Pedestrian/Bicycle

TPO Project No.	Facility/Project Name			Type of Work	Proposed Funding (\$000s)						TIP Page Ref
	From/Location	To/Location	Length (Miles)		2020 - 2021	2021 - 2022	2022 - 2023	2023 - 2024	2024 - 2025	5-YEAR TOTAL	
Agency Project No.	Responsible Agency			Project Comments							
DT4166604	MIAMI DADE COUNTY - LUDLAM TRAIL			BIKE PATH/TRAIL	0	0	0	8,000	0	8,000	A1-483
	FROM NW 7 ST	TO SW 40 ST	3.0								
4166604	FL Dept. of Transportation										
DT4412351	SAFE ROUTES TO SCHOOL - NORWOOD,DANTE FASCELL,CHRLS HADLEY,MAE WALTERS,REEVES			PEDESTRIAN SAFETY IMPROVEMENT	0	215	0	1,082	0	1,297	A1-522
			0.0								
4412351	FL Dept. of Transportation										
DT4451581	SAFE ROUTES TO SCHOOL - SEMINOLE ELEMENTARY			PEDESTRIAN SAFETY IMPROVEMENT	0	101	0	559	0	660	A1-541
			0.0								
4451581	FL Dept. of Transportation										
DT4462991	SAFE ROUTES TO SCHOOL - RUBEN DARIO MIDDLE SCHOOL			PEDESTRIAN SAFETY IMPROVEMENT	0	0	0	0	60	60	A1-560
			0.0								
4462991	FL Dept. of Transportation										

**Strategic Miami Area Rapid Transit (SMART) Plan**

**a - Flagler Corridor (BERT)**

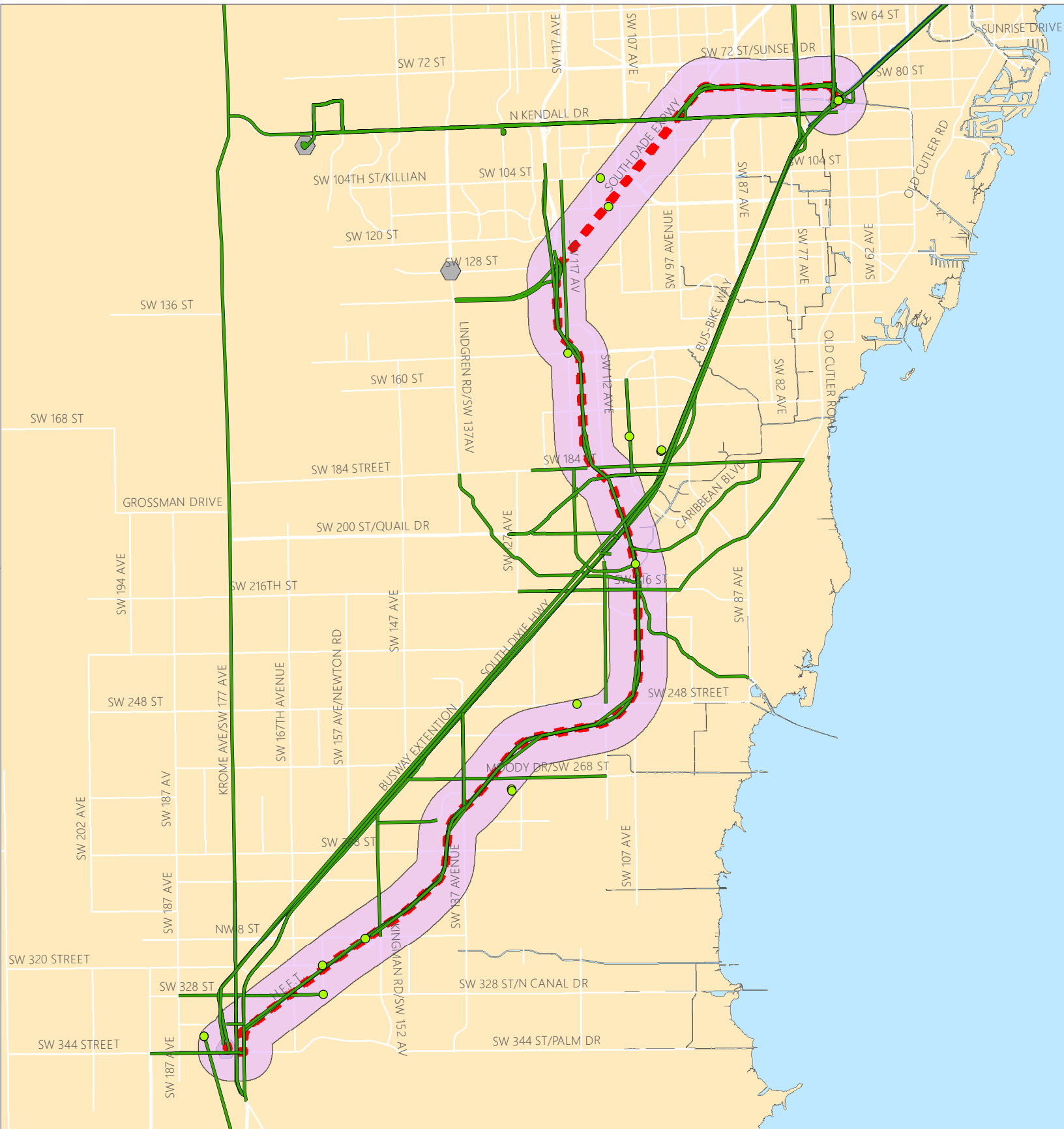
**Type of Project:** **Pedestrian/Bicycle**

PW0001041	Underline		Pedestrian/bicycle improvements	3,000	3,000	3,000	3,000	2,524	14,524	A5-7
	Dadeland South	Miami River								
		9.6								
0001041	Miami-Dade Dept. of Transportation and Public Works		Additional funding in RIF 2 and RIF 7. Additional funding by others.							



Funded Projects within 1/2 Mile Vicinity of BERT Corridor

# SOUTH MIAMI-DADE EXPRESS (b)



## 2021-2025 TIP Project Legend

Linear Project    Single Site Project

Express Transit Corridor

Metrorail

SMART Plan  
Proposed/Existing  
Terminal

May 2020

Miles  
0 0.5 1 2



**Strategic Miami Area Rapid Transit (SMART) Plan**

**b - S. Miami-Dade Express (BERT)**

**Type of Project:** Expressway

TPO Project No.	Facility/Project Name			Type of Work	Proposed Funding (\$000s)						TIP Page Ref
	From/Location	To/Location	Length (Miles)		2020 - 2021	2021 - 2022	2022 - 2023	2023 - 2024	2024 - 2025	5-YEAR TOTAL	
Agency Project No.	Responsible Agency			Project Comments							
DT4055757	SW 336 ST/DAVIS PKWY			FLEXIBLE PAVEMENT RECONSTRUCT.	300	0	0	0	0	300	A1-155
	FROM W OF SR 997/KROME AVE TO US 1 (TRUCK BYPASS)		0.3								
4055757	FL Dept. of Transportation										
DT4055758	SR 9336/PALM DR			WIDEN/RESURFACE EXIST LANES	60	0	0	0	0	60	A1-155
	FROM SR 997/KROME AVE TO SR 5/US 1 (TRUCK BYPASS)		0.1								
4055758	FL Dept. of Transportation										
DT4326391	SR 826/PALMETTO EXPRESSWAY			PRELIM ENG FOR FUTURE CAPACITY	25,813	34,400	32,278	674,381	0	766,872	A1-274
	FROM US 1/S DIXIE HWY TO SR 836/DOLPHIN EXPRESSWAY		7.2								
4326391	FL Dept. of Transportation										
TP4060963	THERMOPLASTIC FOR WIDEN HEFT			SIGNING/PAVEMENT MARKINGS	407	0	0	0	0	407	A2-2
	FROM NORTH OF EUREKA TO SOUTH OF KILLIAN		4.0								
4060963	Florida's Turnpike										

**Strategic Miami Area Rapid Transit (SMART) Plan**

**b - S. Miami-Dade Express (BERT)**

**Type of Project:** **Expressway**

TP4372111	HEFT & SURFACE STREET IMPROVEMENTS		INTERCHANGE JUSTIFICA/MODIFICA	0	0	25,186	0	0	25,186	A2-40
	FROM HAINLIN MILLS	TO US 1(MP 11-12)								
4372111	Florida's Turnpike									
TP4395452	WIDEN HEFT (SR 821) - US 1/SOUTH OF PALM DR TO CAMPBELL DR (MP 0-2)(4-6 LNS)		ADD LANES & RECONSTRUCT	0	6,852	400	22	0	7,274	A2-41
4395452	Florida's Turnpike									
TP4404231	RESURFACE HEFT IN MIAMI-DADE		RESURFACING	200	0	0	0	0	200	A2-42
4404231	Florida's Turnpike									
TP4426201	SNAPPER CREEK SERVICE PLAZA GENERAL IMPROVEMENTS (MP 19)		REST AREA	1,286	0	0	5,944	0	7,230	A2-44
4426201	Florida's Turnpike									
TP4438801	LIGHTING RENOVATIONS TO FHP PARKING LOT		REST AREA	1,740	0	0	0	0	1,740	A2-45
	AT SNAPPER CREEK PLAZA (MP 19)									
4438801	Florida's Turnpike									
TP4438821	TURNPIKE EXT (SR 821) MANAGED LANE IMPLEMENTATION (MP 4-20)		MISCELLANEOUS CONSTRUCTION	2,176	0	33,512	0	0	35,688	A2-47
4438821	Florida's Turnpike									

**Strategic Miami Area Rapid Transit (SMART) Plan**

**b - S. Miami-Dade Express (BERT)**

**Type of Project:** **Expressway**

TP4441111	WIDEN TURNPIKE EXT - CAMPBELL DR TO TALLAHASSEE RD (MP 4-6) INCUDES MANAGED LANES		ADD LANES & RECONSTRUCT	450	3,209	0	0	0	3,659	A2-51
		2.0								
4441111	Florida's Turnpike									
TP4453071	HEFT (SR821) BRIDGE PAINTING (#870407) - N/B OVER SR 874		BRIDGE - PAINTING	1,728	0	0	0	0	1,728	A2-51
		0.1								
4453071	Florida's Turnpike									
XA87410	SR 874 / Don Shula Expressway		New Connector	28,603	0	0	0	0	28,603	A3-2
	SW 128 St	SR 874 (Don Shula)								
87410	Miami-Dade Expressway Authority		A portion of the project being built by FTE under partnership agreement.							

**Strategic Miami Area Rapid Transit (SMART) Plan**

**b - S. Miami-Dade Express (BERT)**

**Type of Project:** Arterial/Collector Road

TPO Project No.	Facility/Project Name		Type of Work	Proposed Funding (\$000s)						TIP Page Ref
	From/Location	To/Location		Length (Miles)	2020 - 2021	2021 - 2022	2022 - 2023	2023 - 2024	2024 - 2025	
Agency Project No.	Responsible Agency		Project Comments							
DT4293412	SR 994/QUAIL ROOST/SW 186 ST		RESURFACING	1,492	0	120	0	0	1,612	A1-232
	FROM EAST OF HEFT	TO US 1/S DIXIE HWY								
4293412	FL Dept. of Transportation									
DT4293413	SR 994/QUAIL ROOST		RESURFACING	3,320	0	200	0	0	3,520	A1-233
	FROM WEST OF SW 127 AVE	TO WEST OF SW 113 AVE								
4293413	FL Dept. of Transportation									
DT4293415	SR 994/QUAIL ROOST		INTERSECTION IMPROVEMENT	559	0	25	0	0	584	A1-235
	AT SW 122 AVE & SW 117 AVE									
4293415	FL Dept. of Transportation									
DT4368771	SR 997/KROME AVE		TRAFFIC OPS IMPROVEMENT	254	0	0	0	0	254	A1-326
	FROM SR 5/US 1	TO SR 25/OKEECHOBEE RD (FHP)								
4368771	FL Dept. of Transportation									

**Strategic Miami Area Rapid Transit (SMART) Plan**

**b - S. Miami-Dade Express (BERT)**

**Type of Project:** Arterial/Collector Road

DT4377841	SR 94/KENDALL DR		PD&E/EMO STUDY	7,775	250	0	0	0	8,025	A1-328
	FROM SR 997/KROME AVE	TO SR 5/S DIXIE HWY (BRT STUDY)								
4377841	FL Dept. of Transportation									
DT4399131	SR 5/US 1		INTERSECTION IMPROVEMENT	1,205	54	0	0	0	1,259	A1-341
	AT SW 112 AVE									
4399131	FL Dept. of Transportation									
DT4401761	SR 989/SW 112 AVE SIGNALIZED INTERSECTION LIGHTING		LIGHTING	388	20	0	0	0	408	A1-508
	FROM JUST SOUTH OF US 1	TO SW 248 ST								
4401761	FL Dept. of Transportation									
DT4401762	SR 994/QUAIL ROOST DR SIGNALIZED INTERSECTION LIGHTING		LIGHTING	281	0	15	0	0	296	A1-509
	FROM SW 113 AVE	TO BUSWAY								
4401762	FL Dept. of Transportation									
DT4418121	SR 5/SOUTH DIXIE HIGHWAY		RESURFACING	2,847	200	0	0	0	3,047	A1-355
	FROM CARD SOUND RD	TO SOUTH OF SW 336 ST								
4418121	FL Dept. of Transportation									
DT4418271	SR 5/SOUTH DIXIE HIGHWAY		RESURFACING	4,029	260	0	0	0	4,289	A1-356
	FROM N OF SW 336 ST	TO SOUTH OF SW 304 ST								
4418271	FL Dept. of Transportation									

**Strategic Miami Area Rapid Transit (SMART) Plan**

**b - S. Miami-Dade Express (BERT)**

**Type of Project:**      **Arterial/Collector Road**

DT4439081	SR 5/US 1/S DIXIE HWY		RESURFACING	340	0	0	0	0	340	A1-373
	FROM SOUTH OF SW 100 ST TO SOUTH OF SW 88 ST	0.9								
4439081	FL Dept. of Transportation									
DT4439161	SR 5/US 1/S DIXIE HWY		RESURFACING	0	5,319	711	360	0	6,390	A1-377
	FROM NORTH OF SW 80 ST TO SOUTH OF RIVIERA DR	2.7								
4439161	FL Dept. of Transportation									
DT4457641	SR 5/US 1/OVERSEAS HWY		SIGNING/PAVEMENT MARKINGS	0	230	0	0	0	230	A1-399
	FROM MP 0.00 TO 13.55	13.6								
4457641	FL Dept. of Transportation									
DT4459921	SR 9336/SW 344 ST/ PALM DR		RESURFACING	450	0	2,517	0	0	2,967	A1-402
	FROM SW 192 AVE TO W OF SR 5/US 1	1.6								
4459921	FL Dept. of Transportation									
PW0000148	SW 152 Avenue		Widen from 2 to 4 lanes	1,500	1,500	1,500	1,500	1,283	7,283	A5-122
	SW 312 Street	US-1								
148	Miami-Dade Dept. of Transportation and Public Works		Subject to LRTP Amendment.							
PW0001105	Underline		Pedestrian/bicycle improvements.	330	277	277	0	0	884	A5-141
	Dadeland South	Miami River								
0001105	Miami-Dade Dept. of Transportation and Public Works		Additional funding in RIF 1 and RIF 2. Additional funding by others.							

**Strategic Miami Area Rapid Transit (SMART) Plan**

**b - S. Miami-Dade Express (BERT)**

**Type of Project:** Arterial/Collector Road

PW0001107	SW 107 Avenue		Widen from 2 to 4 lanes	0	0	0	0	1,173	1,173	A5-120
	Quail Roost Drive	SW 160 Street								
		1.7								
0001107	Miami-Dade Dept. of Transportation and Public Works		Additional funding in RIF District 5.							
PW0001115	SW 200 Street		Widen from 2 to 4 lanes	1,500	1,500	1,500	1,500	1,288	7,288	A5-123
	Quail Roost Drive	US-1								
		1.6								
0001115	Miami-Dade Dept. of Transportation and Public Works		Subject to LRTP Amendment.							
PW000992	SW 117 Avenue		Road reconstruction/Traffic operational improvements	2,000	2,000	2,000	2,500	2,685	11,185	A5-121
	US-1	SW 184 Street								
		1.9								
000992	Miami-Dade Dept. of Transportation and Public Works									
PW2004034 4	SW 137 Ave		Widen from 2 to 4 lanes	3,266	0	0	0	0	3,266	A7-9
	SR-821 (HEFT)	US-1								
		1.7								
20040344	Miami-Dade Dept. of Transportation and Public Works		Prior Years' Funding as follows: \$525,000 for PE, \$4,523,000 for CST. Additional funding in RIF District 6.							
PW2004034 8	SW 216 Street		Curb & Gutter, Traffic Operational Improv.	5,730	573	0	0	0	6,303	A7-11
	SW 127 Avenue	HEFT								
		2.0								
20040348	Miami-Dade Dept. of Transportation and Public Works		Prior Years' Funding as follows: \$1,897,000 for PE, \$4,071,000 for CST, \$340,000 for CEI. Additional funding in RIF District 6.							

**Strategic Miami Area Rapid Transit (SMART) Plan**

**b - S. Miami-Dade Express (BERT)**

**Type of Project:** Transit

TPO Project No.	Facility/Project Name			Type of Work	Proposed Funding (\$000s)						TIP Page Ref
	From/Location	To/Location	Length (Miles)		2020 - 2021	2021 - 2022	2022 - 2023	2023 - 2024	2024 - 2025	5-YEAR TOTAL	
Agency Project No.	Responsible Agency			Project Comments							
TA12	Kendall Corridor (RT 288)			Urban Corridor Improvements	165	0	550	429	0	1,144	A11-6
	West Kendall Transit Terminal	Dadeland North Metrorail Station	0.0								
12	Miami-Dade Dept. of Transportation and Public Works (Transit)			From West Kendall Transit terminal to Dadeland North Metrorail Station. Prior years FM #, 4389491, 4424751							
TA18	MDT ADDITIONAL ELEVATORS @ Dadeland North Metrorail Station			Construction of additional passenger amenities	1,130	0	596	0	0	1,726	A11-7
	Dadeland North Metrorail Station	0.0									
18	Miami-Dade Dept. of Transportation and Public Works (Transit)			Project completion scheduled for 2021.Prior years FM #4241472							
TA4225293	MDT - KENDALL CRUISER (ROUTE 288)			URBAN CORRIDOR IMPROVEMENTS	165	0	0	0	0	165	A1-51
	FROM DADELAND NORTH	TO SW 162 AVE	0.0								
4225293	Miami-Dade Dept. of Transportation and Public Works (Transit)										
TA4225294	MDT - KENDALL CRUISER (ROUTE 288)			URBAN CORRIDOR IMPROVEMENTS	0	0	550	0	0	550	A1-51
	FROM DADELAND NORTH	TO SW 162 AVE	0.0								
4225294	Miami-Dade Dept. of Transportation and Public Works (Transit)										

**Strategic Miami Area Rapid Transit (SMART) Plan**

**b - S. Miami-Dade Express (BERT)**

**Type of Project:** **Transit**

TA4225295	MDT - KENDALL CRUISER (ROUTE 288)		URBAN CORRIDOR IMPROVEMENTS	0	0	0	429	0	429	A1-52
	FROM DADELAND NORTH	TO SW 162 AVE								
4225295	Miami-Dade Dept. of Transportation and Public Works (Transit)									

TA4241474	DTPW CANOPY FOR ELEVATORS		INTERMODAL HUB CAPACITY	0	0	596	0	0	596	A1-53
	AT DADELAND NORTH METRORAIL STATION	0.0								
4241474	Miami-Dade Dept. of Transportation and Public Works (Transit)									

TA4443541	TOWN OF CUTLER BAY - CUTLER BAY EXPRESS		TRANSIT SERVICE DEMONSTRATION	386	0	0	0	0	386	A1-78
		0.0								
4443541	Miami-Dade Dept. of Transportation and Public Works (Transit)									

TA4466821	DTPW - FLORIDA CITY PARK AND RIDE EXPANSION		PARK AND RIDE LOTS	3,140	0	0	0	0	3,140	A1-89
	AT SW 344 ST	0.0								
4466821	Miami-Dade Dept. of Transportation and Public Works (Transit)									

TAMDT286	SMART Plan South Dade Transitway (South Corridor)		PD&E Study	50,000	50,000	0	0	0	100,000	A11-18
	South Dade Transitway at SW 344 ST	Dadeland South Metrorail Station								
286	Miami-Dade Dept. of Transportation and Public Works (Transit)		OMB # 2000000973							

**Strategic Miami Area Rapid Transit (SMART) Plan**

**b - S. Miami-Dade Express (BERT)**

**Type of Project:**      **Pedestrian/Bicycle**

TPO Project No.	Facility/Project Name			Type of Work	Proposed Funding (\$000s)						TIP Page Ref
	From/Location	To/Location	Length (Miles)		2020 - 2021	2021 - 2022	2022 - 2023	2023 - 2024	2024 - 2025	5-YEAR TOTAL	
Agency Project No.	Responsible Agency			Project Comments							
DT4166606	LUDLAM TRAIL CORRIDOR SEGMENT B PHASE 1			BIKE PATH/TRAIL	0	0	0	713	0	713	A1-484
			0.0								
4166606	FL Dept. of Transportation										
DT4293417	SR 994/QUAIL ROOST DR			PEDESTRIAN SAFETY IMPROVEMENT	275	0	0	0	0	275	A1-236
	FROM MIAMI-DADE TRANSIT TO US-1 BUSWAY		0.1								
4293417	FL Dept. of Transportation										
DT4398961	SAFE ROUTES TO SCHOOL - FLORIDA CITY ELEMENTARY AND ROBERT R MOTON ELEM			SIDEWALK	398	0	0	0	0	398	A1-507
			0.0								
4398961	FL Dept. of Transportation										
DT4416391	SNAPPER CREEK TRAIL SEGMENT B PHASE 1			BIKE PATH/TRAIL	0	0	0	517	0	517	A1-523
			0.0								
4416391	FL Dept. of Transportation										

**Strategic Miami Area Rapid Transit (SMART) Plan**

**b - S. Miami-Dade Express (BERT)**

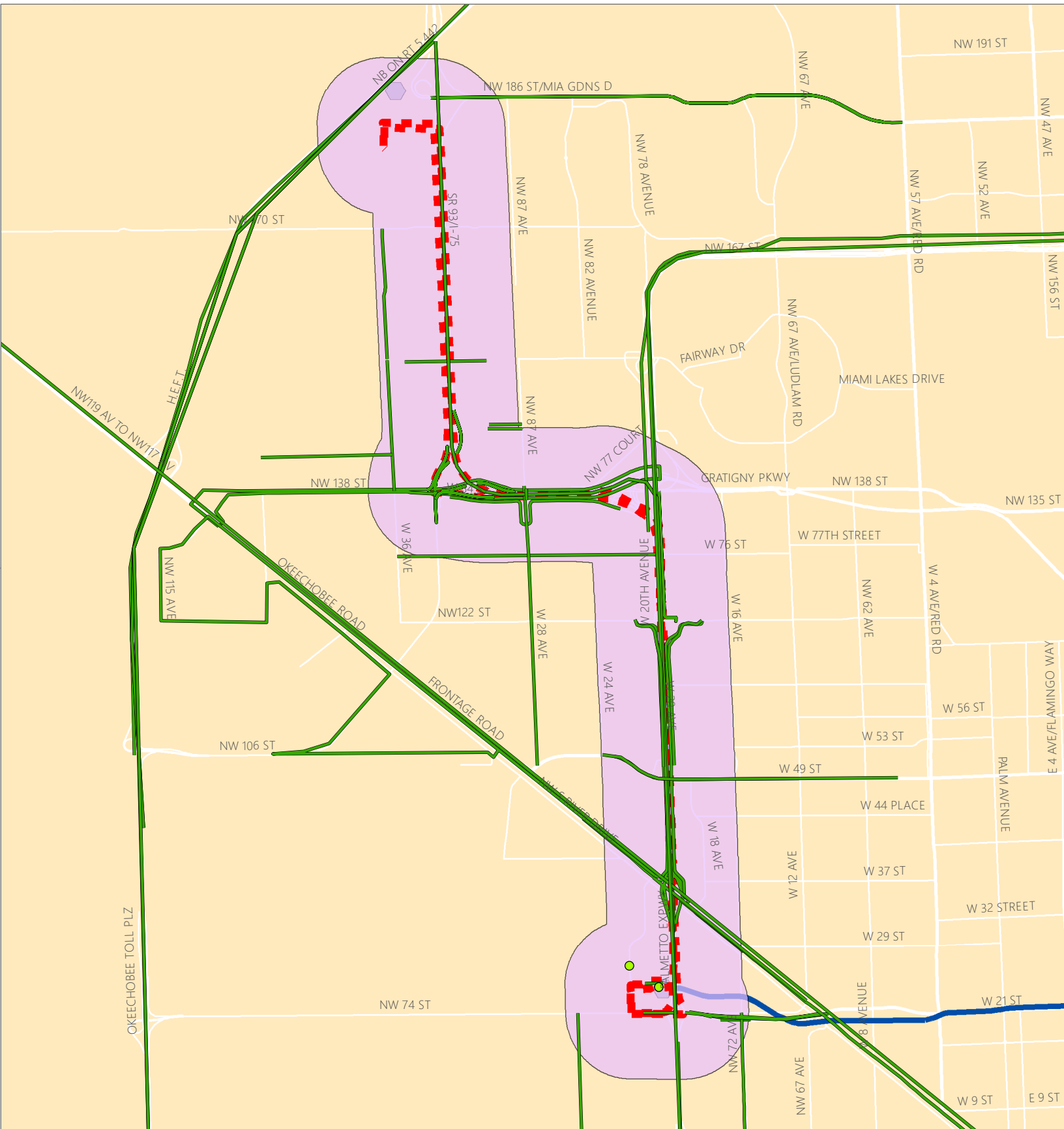
**Type of Project:** **Pedestrian/Bicycle**

DT4451611	SAFE ROUTES TO SCHOOL - AIRBASE K-8 CENTER		PEDESTRIAN SAFETY IMPROVEMENT	0	9	0	45	0	54	A1-542
		0.0								
4451611	FL Dept. of Transportation									
PW0001041	Underline		Pedestrian/bicycle improvements	3,000	3,000	3,000	3,000	2,524	14,524	A5-7
	Dadeland South	Miami River								
0001041	Miami-Dade Dept. of Transportation and Public Works		Additional funding in RIF 2 and RIF 7. Additional funding by others.							
PW000924	Underline		Pedestrian/bicycle improvements	7,100	7,320	5,500	5,500	3,531	28,951	A5-31
	Dadeland South	Miami River								
000924	Miami-Dade Dept. of Transportation and Public Works		Additional funding in RIF 1 and RIF 7. Additional funding by others.							



Funded Projects within 1/2 Mile Vicinity of BERT Corridor

# NORTHWEST MIAMI-DADE EXPRESS (c)



## 2021-2025 TIP Project Legend

Linear Project Single Site Project

Express Transit Corridor

Metrolink

SMART Plan  
Proposed/Existing  
Terminal

May 2020

0 0.3 0.6 1.2 Miles



**Strategic Miami Area Rapid Transit (SMART) Plan  
c - N.W. Miami-Dade Express (BERT)**

**Type of Project:** **Expressway**

TPO Project No.	Facility/Project Name			Type of Work	Proposed Funding (\$000s)						TIP Page Ref
	From/Location	To/Location	Length (Miles)		2020 - 2021	2021 - 2022	2022 - 2023	2023 - 2024	2024 - 2025	5-YEAR TOTAL	
Agency Project No.	Responsible Agency			Project Comments							
DT4357601	SR 826/PALMETTO EXPRESSWAY			ADD LANES & RECONSTRUCT	50	10	0	0	0	60	A1-304
	FROM I-75	TO N OF CANAL C-8 BRIDGE (APPROX NW 162 ST)	1.9								
4357601	FL Dept. of Transportation										
DT4357607	SR 826/PALMETTO EXPRESSWAY EAST/WEST CORRIDOR PRELIMINARY ENGINEERING			PRELIMINARY ENGINEERING	0	500	250	250	250	1,250	A1-308
			1.9								
4357607	FL Dept. of Transportation										
DT4365651	SR 25/OKEECHOBEE RD & SR 826/PALMETTO EXPRESSWAY INTERCHANGE			INTERCHANGE RAMP (NEW)	1,410	1,677	421	77,271	0	80,779	A1-325
			2.7								
4365651	FL Dept. of Transportation										
TP4355421	WIDEN TURNPIKE EXT (SR 821) - NW 106 ST TO I-75 (MP 34-39) (6 TO 10) INCLUDES MANAGED LANES			ADD LANES & RECONSTRUCT	0	6,370	0	0	0	6,370	A2-28
			6.2								
4355421	Florida's Turnpike										

**Strategic Miami Area Rapid Transit (SMART) Plan**  
**c - N.W. Miami-Dade Express (BERT)**

**Type of Project:** **Expressway**

TP4438823	TURNPIKE EXT (SR 821) MANAGED LANE IMPLEMENTATION (MP 27-40.2)		MISCELLANEOUS CONSTRUCTION	0	0	0	1,500	0	1,500	A2-48
		13.2								
4438823	Florida's Turnpike									
XA92404	SR 924 / Gratigny Parkway West Extension		Expressway Extension	6,873	0	0	0	0	6,873	A3-2
	SR 826 / Palmetto Expressway SR 821 / HEFT & I-75									
92404	Miami-Dade Expressway Authority	MDX project includes only ROW and construction of piers in critical areas. Balance of scope is deferred.								

**Strategic Miami Area Rapid Transit (SMART) Plan**

**c - N.W. Miami-Dade Express (BERT)**

**Type of Project:**      **Arterial/Collector Road**

TPO Project No.	Facility/Project Name			Type of Work	Proposed Funding (\$000s)						TIP Page Ref
	From/Location	To/Location	Length (Miles)		2020 - 2021	2021 - 2022	2022 - 2023	2023 - 2024	2024 - 2025	5-YEAR TOTAL	
Agency Project No.	Responsible Agency			Project Comments							
DT4232513	SR 25/OKEECHOBEE RD			ADD LANES & RECONSTRUCT	8,983	12,700	7,738	0	44,738	74,159	A1-191
	FROM E OF NW 87 AVE	TO NW 79 AVE (CONCRETE)	0.7								
4232513	FL Dept. of Transportation										
DT4232517	SR 25/OKEECHOBEE RD CORRIDOR REVIEW/PRELIMINARY ENGINEERING			PRELIMINARY ENGINEERING	300	0	0	0	0	300	A1-195
			10.1								
4232517	FL Dept. of Transportation										
DT4364791	SR 934/NW 74 ST			INTERSECTION IMPROVEMENT	4,364	5,475	320	0	0	10,159	A1-321
	FROM E OF SR 826/PALMETTO EXPWY	TO E OF NW 69 AVE	0.8								
4364791	FL Dept. of Transportation										
DT4388641	SR 860/MIAMI GARDENS/NW 183/186 ST			TRANSPORTATION PLANNING	75	0	0	0	0	75	A1-337
	E OF I-75/SR 93	SR 823/NW 57 AVE	2.9								
4388641	FL Dept. of Transportation										

**Strategic Miami Area Rapid Transit (SMART) Plan**  
**c - N.W. Miami-Dade Express (BERT)**

**Type of Project:** Arterial/Collector Road

DT4390881	HIALEAH GARDENS BLVD		ADD TURN LANE(S)	160	0	0	0	0	160	A1-338
	FROM W 80TH ST	TO NW 138 ST								
		0.2								
4390881	FL Dept. of Transportation									
DT4418301	SR 826 FRONTAGE ROADS		RESURFACING	201	0	0	2,511	0	2,712	A1-357
	FROM OKEECHOBEE RD	TO NW 103 ST								
		1.7								
4418301	FL Dept. of Transportation									
DT4418311	SR 826 FRONTAGE ROADS		RESURFACING	332	0	0	3,667	0	3,999	A1-358
	FROM NW 103 ST	TO NW 122 ST								
		2.6								
4418311	FL Dept. of Transportation									
DT4418321	SR 826 FRONTAGE ROADS		RESURFACING	2,241	359	0	0	0	2,600	A1-358
	FROM NW 122 ST	TO NW 138 ST								
		1.0								
4418321	FL Dept. of Transportation									
DT4418341	SR 93/I-75 FRONTAGE RDS		RESURFACING	200	0	0	0	0	200	A1-359
	FROM E OF HIALEAH GARDENS BLVD	TO W 23RD AVE								
		1.6								
4418341	FL Dept. of Transportation									
DT4418361	SR 93/I-75 RAMPS		RESURFACING	184	0	1,653	0	0	1,837	A1-360
	AT NW 138 ST									
		2.1								
4418361	FL Dept. of Transportation									

**Strategic Miami Area Rapid Transit (SMART) Plan**

**c - N.W. Miami-Dade Express (BERT)**

**Type of Project:** Arterial/Collector Road

DT4439801	SR 932/NW 103 ST		TRAFFIC OPS IMPROVEMENT	135	153	6	495	0	789	A1-532
	FROM NW 80 CT	TO NW 77 AVE								
4439801	FL Dept. of Transportation									

DT4448041	SR 934/NE 79 ST OVER INTRACOASTAL CANAL FENDER BRIDGE# 870085 & 870551		BRIDGE-REPAIR/REHABILITATION	0	3,553	0	0	0	3,553	A1-392
		0.2								
4448041	FL Dept. of Transportation									

DT4448051	NW 87 AVE NORTHBOUND & SOUTHBOUND OVER I-75 BRIDGE# 870600 & 871001		BRIDGE - PAINTING	0	1,590	0	0	0	1,590	A1-393
		0.1								
4448051	FL Dept. of Transportation									

DT4451671	SR 25/US 27/OKEECHOBEE RD/NW 36 ST		LIGHTING	475	0	0	0	0	475	A1-544
	FROM W 18 AVE	TO NE 2 AVE								
4451671	FL Dept. of Transportation									

DT4459931	SR 932/NW 103 ST/W 49 ST		RESURFACING	0	1,015	0	7,255	0	8,270	A1-403
	FROM WEST OF NW 82 AVE	TO EAST OF W 6 AVE								
4459931	FL Dept. of Transportation									

**Strategic Miami Area Rapid Transit (SMART) Plan**  
**c - N.W. Miami-Dade Express (BERT)**

**Type of Project:** Transit

TPO Project No.	Facility/Project Name			Type of Work	Proposed Funding (\$000s)						TIP Page Ref
	From/Location	To/Location	Length (Miles)		2020 - 2021	2021 - 2022	2022 - 2023	2023 - 2024	2024 - 2025	5-YEAR TOTAL	
Agency Project No.	Responsible Agency			Project Comments							
DT4353811	MDT - PALMETTO INTERMODAL TERMINAL			INTERMODAL HUB CAPACITY	3,569	384	0	9,047	0	13,000	A1-24
			0.0								
4353811	FL Dept. of Transportation										
TA201921	Miami-Dade DTPW I-75 Express Bus Service			Transit Service Demonstration	1,090	1,140	1,200	1,260	0	4,690	A11-8
			0.0								
201921	Miami-Dade Dept. of Transportation and Public Works (Transit)			SMART Plan Bus Express Rapid Transit Route C.							
TA24	Palmetto Intermodal Terminal			INTERMODAL HUB CAPACITY	3,604	392	0	9,225	0	13,221	A11-17
	SR-826 (Palmetto) and NW 74 St		0.0								
24	Miami-Dade Dept. of Transportation and Public Works (Transit)			ROW Acquisition for Expansion of Transit Center with Park - and - Ride							
TA4439881	MIAMI-DADE DTPW I-75 EXPRESS BUS SERVICE			TRANSIT SERVICE DEMONSTRATION	1,090	1,140	1,200	1,260	1,320	6,010	A1-76
			0.0								
4439881	Miami-Dade Dept. of Transportation and Public Works (Transit)										

**Strategic Miami Area Rapid Transit (SMART) Plan**  
**c - N.W. Miami-Dade Express (BERT)**

**Type of Project:**      **Transit**

TA4443551	TOWN OF MEDLEY - CENTRAL COMMUTER ROUTE		TRANSIT SERVICE DEMONSTRATION	70	0	0	0	0	70	A1-79
		0.0								
4443551	Miami-Dade Dept. of Transportation and Public Works (Transit)									

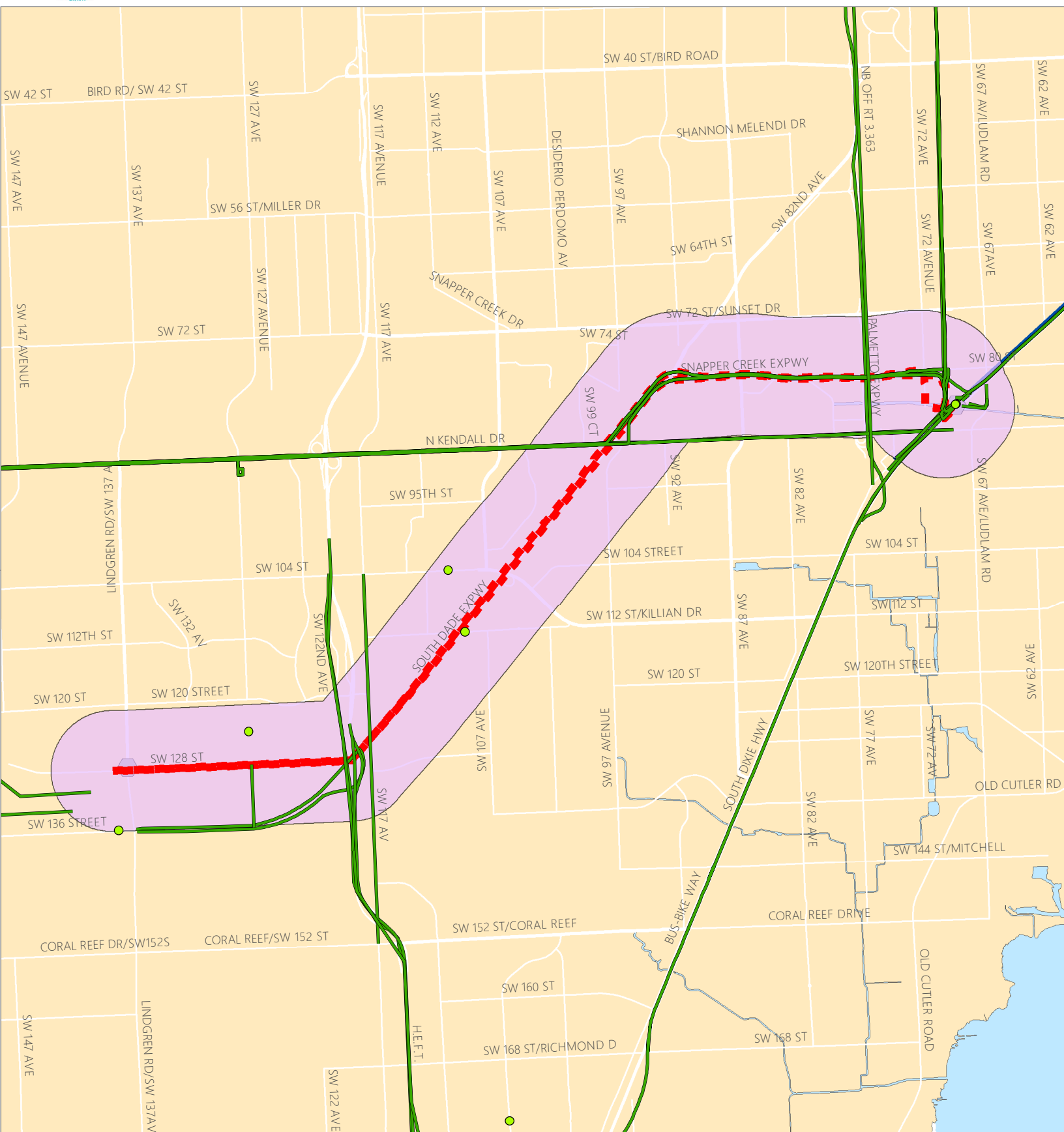
**Strategic Miami Area Rapid Transit (SMART) Plan**

**c - N.W. Miami-Dade Express (BERT)**

**Type of Project:** Pedestrian/Bicycle

TPO Project No.	Facility/Project Name		Type of Work	Proposed Funding (\$000s)						TIP Page Ref
	From/Location	To/Location		Length (Miles)	2020 - 2021	2021 - 2022	2022 - 2023	2023 - 2024	2024 - 2025	
Agency Project No.	Responsible Agency		Project Comments							
DT4408491	TOWN OF MIAMI LAKES - GREEN 2.0		BIKE PATH/TRAIL	0	0	690	0	0	690	A1-521
		0.0								
4408491	FL Dept. of Transportation									
DT4460571	TOWN OF MIAMI LAKES - FAIRWAY DR BIKE LANES & CROSSWALK IMPROVEMNTS		BIKE LANE/SIDEWALK	0	0	119	0	1,081	1,200	A1-554
		0.0								
4460571	FL Dept. of Transportation									

## SOUTHWEST MIAMI-DADE EXPRESS (d)




## 2021-2025 TIP Project Legend

■ Linear Project    ● Single Site Project

Express Transit Corridor

■ Metrorail



SMART Plan  
Proposed/Existing  
Terminal

May 2020

0 0.325 0.65 1.3 Miles



**Strategic Miami Area Rapid Transit (SMART) Plan**

**d - S.W. Miami-Dade Express (BERT)**

**Type of Project:** Expressway

TPO Project No.	Facility/Project Name			Type of Work	Proposed Funding (\$000s)						TIP Page Ref
	From/Location	To/Location	Length (Miles)		2020 - 2021	2021 - 2022	2022 - 2023	2023 - 2024	2024 - 2025	5-YEAR TOTAL	
Agency Project No.	Responsible Agency			Project Comments							
DT4326391	SR 826/PALMETTO EXPRESSWAY			PRELIM ENG FOR FUTURE CAPACITY	25,813	34,400	32,278	674,381	0	766,872	A1-274
	FROM US 1/S DIXIE HWY	TO SR 836/DOLPHIN EXPRESSWAY	7.2								
4326391	FL Dept. of Transportation										
TP4060963	THERMOPLASTIC FOR WIDEN HEFT			SIGNING/PAVEMENT MARKINGS	407	0	0	0	0	407	A2-2
	FROM NORTH OF EUREKA	TO SOUTH OF KILLIAN	4.0								
4060963	Florida's Turnpike										
TP4438821	TURNPIKE EXT (SR 821) MANAGED LANE IMPLEMENTATION (MP 4-20)			MISCELLANEOUS CONSTRUCTION	2,176	0	33,512	0	0	35,688	A2-47
			16.0								
4438821	Florida's Turnpike										
TP4453071	HEFT (SR821) BRIDGE PAINTING (#870407) - N/B OVER SR 874			BRIDGE - PAINTING	1,728	0	0	0	0	1,728	A2-51
			0.1								
4453071	Florida's Turnpike										

**Strategic Miami Area Rapid Transit (SMART) Plan**

**d - S.W. Miami-Dade Express (BERT)**

**Type of Project:** **Expressway**

XA87410	SR 874 / Don Shula Expressway		New Connector	28,603	0	0	0	0	28,603	A3-2
	SW 128 St	SR 874 (Don Shula)								
		2.0								
87410	Miami-Dade Expressway Authority		A portion of the project being built by FTE under partnership agreement.							

**Strategic Miami Area Rapid Transit (SMART) Plan**

**d - S.W. Miami-Dade Express (BERT)**

**Type of Project:**      **Arterial/Collector Road**

TPO Project No.	Facility/Project Name			Type of Work	Proposed Funding (\$000s)						TIP Page Ref
	From/Location	To/Location	Length (Miles)		2020 - 2021	2021 - 2022	2022 - 2023	2023 - 2024	2024 - 2025	5-YEAR TOTAL	
Agency Project No.	Responsible Agency			Project Comments							
DT4377841	SR 94/KENDALL DR			PD&E/EMO STUDY	7,775	250	0	0	0	8,025	A1-328
	FROM SR 997/KROME AVE	TO SR 5/S DIXIE HWY (BRT STUDY)	10.7								
4377841	FL Dept. of Transportation										
DT4439081	SR 5/US 1/S DIXIE HWY			RESURFACING	340	0	0	0	0	340	A1-373
	FROM SOUTH OF SW 100 ST	TO SOUTH OF SW 88 ST	0.9								
4439081	FL Dept. of Transportation										
PW0001076	SW 127 Avenue			Widen from 2 to 4 lanes	300	1,000	1,000	1,000	1,176	4,476	A5-90
	SW 136 Street	SW 128 Street	0.5								
0001076	Miami-Dade Dept. of Transportation and Public Works										
PW0001105	Underline			Pedestrian/bicycle improvements.	330	277	277	0	0	884	A5-141
	Dadeland South	Miami River	9.6								
0001105	Miami-Dade Dept. of Transportation and Public Works			Additional funding in RIF 1 and RIF 2. Additional funding by others.							

**Strategic Miami Area Rapid Transit (SMART) Plan**

**d - S.W. Miami-Dade Express (BERT)**

**Type of Project:** Transit

TPO Project No.	Facility/Project Name			Type of Work	Proposed Funding (\$000s)						TIP Page Ref
	From/Location	To/Location	Length (Miles)		2020 - 2021	2021 - 2022	2022 - 2023	2023 - 2024	2024 - 2025	5-YEAR TOTAL	
Agency Project No.	Responsible Agency			Project Comments							

TA12	Kendall Corridor (RT 288)			Urban Corridor Improvements	165	0	550	429	0	1,144	A11-6
	West Kendall Transit Terminal	Dadeland North Metrorail Station	0.0								
12	Miami-Dade Dept. of Transportation and Public Works (Transit)			From West Kendall Transit terminal to Dadeland North Metrorail Station. Prior years FM #, 4389491, 4424751							

TA18	MDT ADDITIONAL ELEVATORS @ Dadeland North Metrorail Station		Construction of additional passenger amenities	1,130	0	596	0	0	1,726	A11-7
	Dadeland North Metrorail Station	0.0								
18	Miami-Dade Dept. of Transportation and Public Works (Transit)		Project completion scheduled for 2021.Prior years FM #4241472							

TA4225293	MDT - KENDALL CRUISER (ROUTE 288)		URBAN CORRIDOR IMPROVEMENTS	165	0	0	0	0	165	A1-51
	FROM DADELAND NORTH	TO SW 162 AVE								
4225293	Miami-Dade Dept. of Transportation and Public Works (Transit)									

TA4225294	MDT - KENDALL CRUISER (ROUTE 288)		URBAN CORRIDOR IMPROVEMENTS	0	0	550	0	0	550	A1-51
	FROM DADELAND NORTH	TO SW 162 AVE								
4225294	Miami-Dade Dept. of Transportation and Public Works (Transit)									

**Strategic Miami Area Rapid Transit (SMART) Plan**

**d - S.W. Miami-Dade Express (BERT)**

**Type of Project:**      **Transit**

TA4225295	MDT - KENDALL CRUISER (ROUTE 288)		URBAN CORRIDOR IMPROVEMENTS	0	0	0	429	0	429	A1-52
	FROM DADELAND NORTH	TO SW 162 AVE 0.0								
4225295	Miami-Dade Dept. of Transportation and Public Works (Transit)									

TA4241474	DTPW CANOPY FOR ELEVATORS		INTERMODAL HUB CAPACITY	0	0	596	0	0	596	A1-53
	AT DADELAND NORTH	METRORAIL STATION 0.0								
4241474	Miami-Dade Dept. of Transportation and Public Works (Transit)									

**Strategic Miami Area Rapid Transit (SMART) Plan**

**d - S.W. Miami-Dade Express (BERT)**

**Type of Project:**      **Pedestrian/Bicycle**

TPO Project No.	Facility/Project Name			Type of Work	Proposed Funding (\$000s)						TIP Page Ref
	From/Location	To/Location	Length (Miles)		2020 - 2021	2021 - 2022	2022 - 2023	2023 - 2024	2024 - 2025	5-YEAR TOTAL	
Agency Project No.	Responsible Agency			Project Comments							
DT4166606	LUDLAM TRAIL CORRIDOR SEGMENT B PHASE 1			BIKE PATH/TRAIL	0	0	0	713	0	713	A1-484
			0.0								
4166606	FL Dept. of Transportation										
DT4416391	SNAPPER CREEK TRAIL SEGMENT B PHASE 1			BIKE PATH/TRAIL	0	0	0	517	0	517	A1-523
			0.0								
4416391	FL Dept. of Transportation										
PW0001041	Underline			Pedestrian/bicycle improvements	3,000	3,000	3,000	3,000	2,524	14,524	A5-7
	Dadeland South	Miami River	9.6								
0001041	Miami-Dade Dept. of Transportation and Public Works			Additional funding in RIF 2 and RIF 7. Additional funding by others.							
PW000924	Underline			Pedestrian/bicycle improvements	7,100	7,320	5,500	5,500	3,531	28,951	A5-31
	Dadeland South	Miami River	9.6								
000924	Miami-Dade Dept. of Transportation and Public Works			Additional funding in RIF 1 and RIF 7. Additional funding by others.							

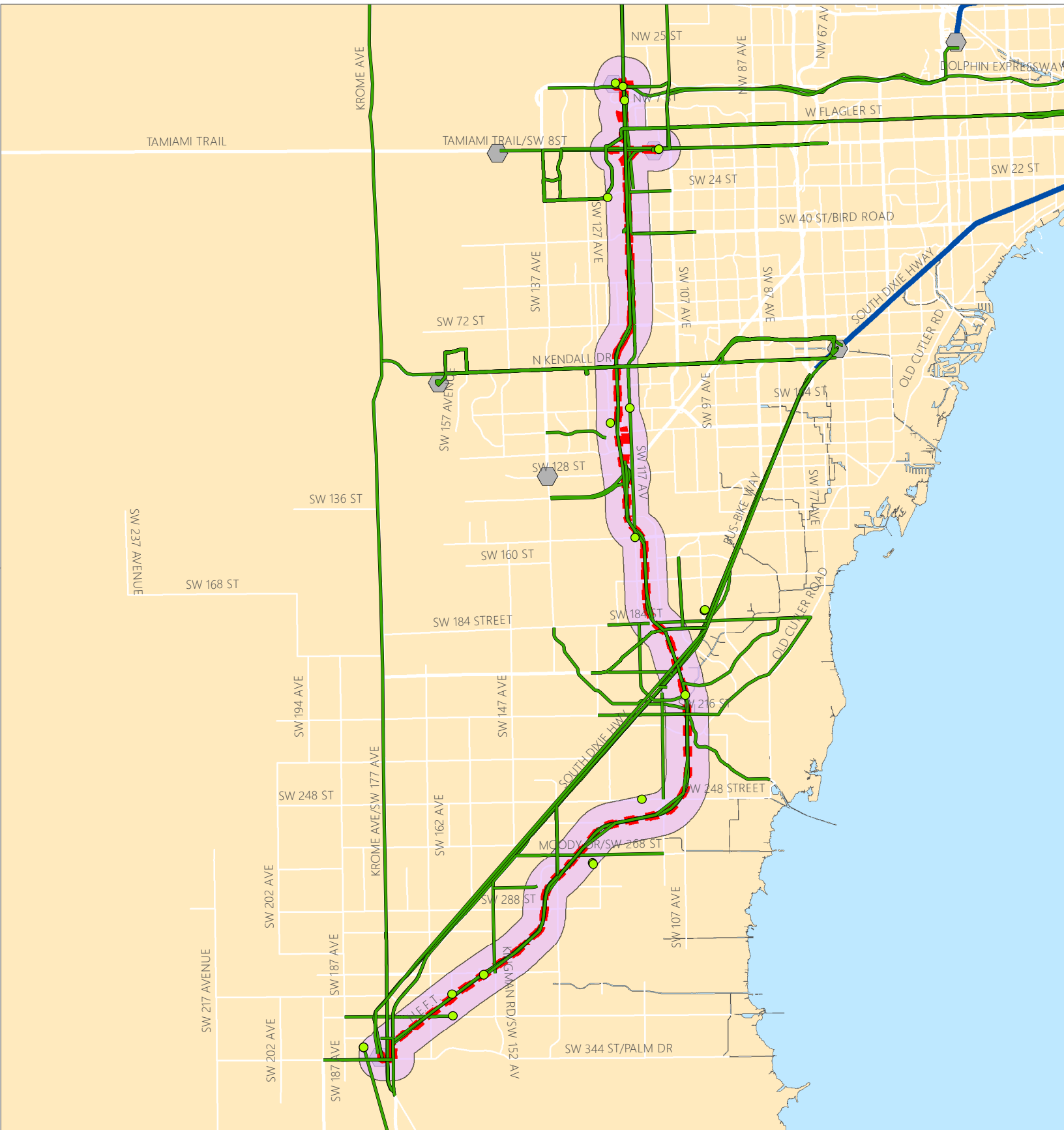
**Strategic Miami Area Rapid Transit (SMART) Plan**

**d - S.W. Miami-Dade Express (BERT)**

**Type of Project:**      **Airport Improvement**

TPO Project No.	Facility/Project Name			Type of Work	Proposed Funding (\$000s)						TIP Page Ref
	From/Location	To/Location	Length (Miles)		2020 - 2021	2021 - 2022	2022 - 2023	2023 - 2024	2024 - 2025	5-YEAR TOTAL	
Agency Project No.	Responsible Agency			Project Comments							
APY005A	Miami Executive Airport (TMB) Runway 9R/27L Pave Shoulder			Widen Runway	0	0	2,000	0	0	2,000	A9-16
	Miami Executive Airport Runway 9L/27R	Miami Executive Airport Runway 9L/27R	0.0								
Y005A	Miami-Dade Aviation Dept										

## FLORIDA TURNPIKE - SOUTH (e1)



## 2021-2025 TIP Project Legend

■ Linear Project    ● Single Site Project

Express Transit Corridor

■ Metrorail



SMART Plan  
Proposed/Existing  
Terminal

May 2020

**Strategic Miami Area Rapid Transit (SMART) Plan**  
**e1 - Florida's Turnpike (south) (BERT)**

**Type of Project:** **Expressway**

TPO Project No.	Facility/Project Name			Type of Work	Proposed Funding (\$000s)						TIP Page Ref
	From/Location	To/Location	Length (Miles)		2020 - 2021	2021 - 2022	2022 - 2023	2023 - 2024	2024 - 2025	5-YEAR TOTAL	
Agency Project No.	Responsible Agency			Project Comments							
DT4055757	SW 336 ST/DAVIS PKWY			FLEXIBLE PAVEMENT RECONSTRUCT.	300	0	0	0	0	300	A1-155
	FROM W OF SR 997/KROME AVE TO US 1 (TRUCK BYPASS)		0.3								
4055757	FL Dept. of Transportation										
DT4055758	SR 9336/PALM DR			WIDEN/RESURFACE EXIST LANES	60	0	0	0	0	60	A1-155
	FROM SR 997/KROME AVE TO SR 5/US 1 (TRUCK BYPASS)		0.1								
4055758	FL Dept. of Transportation										
TP4060963	THERMOPLASTIC FOR WIDEN HEFT			SIGNING/PAVEMENT MARKINGS	407	0	0	0	0	407	A2-2
	FROM NORTH OF EUREKA TO SOUTH OF KILLIAN		4.0								
4060963	Florida's Turnpike										
TP4150512	THERMO FOR WIDEN HEFT			SIGNING/PAVEMENT MARKINGS	348	0	0	0	0	348	A2-6
	FROM S OF KILLIAN PKWY TO N OF SW72 ST		1.4								
4150512	Florida's Turnpike										

**Strategic Miami Area Rapid Transit (SMART) Plan**

**e1 - Florida's Turnpike (south) (BERT)**

**Type of Project:** **Expressway**

TP4150515	THERMOPLASTIC FOR WIDEN HEFT		SIGNING/PAVEMENT MARKINGS	0	401	0	0	0	401	A2-8
	FROM BIRD RD	TO SR 836								
4150515	Florida's Turnpike									
TP4271462	THERMOPLASTIC FOR HEFT WIDENING		SIGNING/PAVEMENT MARKINGS	140	0	0	0	0	140	A2-21
	FROM N OF SW 72 ST	TO BIRD RD								
4271462	Florida's Turnpike									
TP4372111	HEFT & SURFACE STREET IMPROVEMENTS		INTERCHANGE JUSTIFICA/MODIFICA	0	0	25,186	0	0	25,186	A2-40
	FROM HAINLIN MILLS	TO US 1(MP 11-12)								
4372111	Florida's Turnpike									
TP4395452	WIDEN HEFT (SR 821) - US 1/SOUTH OF PALM DR TO CAMPBELL DR (MP 0-2)(4-6 LNS)		ADD LANES & RECONSTRUCT	0	6,852	400	22	0	7,274	A2-41
4395452	Florida's Turnpike									
TP4404231	RESURFACE HEFT IN MIAMI-DADE		RESURFACING	200	0	0	0	0	200	A2-42
4404231	Florida's Turnpike									
TP4426201	SNAPPER CREEK SERVICE PLAZA GENERAL IMPROVEMENTS (MP 19)		REST AREA	1,286	0	0	5,944	0	7,230	A2-44
4426201	Florida's Turnpike									

**Strategic Miami Area Rapid Transit (SMART) Plan**

**e1 - Florida's Turnpike (south) (BERT)**

Type of Project: **Expressway**

TP4438801	LIGHTING RENOVATIONS TO FHP PARKING LOT		REST AREA	1,740	0	0	0	0	1,740	A2-45
	AT SNAPPER CREEK PLAZA (MP 19)	0.7								
4438801	Florida's Turnpike									
TP4438821	TURNPIKE EXT (SR 821) MANAGED LANE IMPLEMENTATION (MP 4-20)		MISCELLANEOUS CONSTRUCTION	2,176	0	33,512	0	0	35,688	A2-47
		16.0								
4438821	Florida's Turnpike									
TP4438822	TURNPIKE EXT (SR 821) MANAGED LANE IMPLEMENTATION (MP 20-27)		MISCELLANEOUS CONSTRUCTION	1,000	0	0	0	0	1,000	A2-48
		7.0								
4438822	Florida's Turnpike									
TP4438823	TURNPIKE EXT (SR 821) MANAGED LANE IMPLEMENTATION (MP 27-40.2)		MISCELLANEOUS CONSTRUCTION	0	0	0	1,500	0	1,500	A2-48
		13.2								
4438823	Florida's Turnpike									
TP4441111	WIDEN TURNPIKE EXT - CAMPBELL DR TO TALLAHASSEE RD (MP 4-6) INCUDES MANAGED LANES		ADD LANES & RECONSTRUCT	450	3,209	0	0	0	3,659	A2-51
		2.0								
4441111	Florida's Turnpike									
TP4453071	HEFT (SR821) BRIDGE PAINTING (#870407) - N/B OVER SR 874		BRIDGE - PAINTING	1,728	0	0	0	0	1,728	A2-51
		0.1								
4453071	Florida's Turnpike									

**Strategic Miami Area Rapid Transit (SMART) Plan**

**e1 - Florida's Turnpike (south) (BERT)**

**Type of Project:** **Expressway**

XA83634	SR 836 / Dolphin Expressway		New Connector	8,846	20,140	19,105	8,369	0	56,460	A3-2
	HEFT	SR 836 / Dolphin Expressway 0.0								
83634	Miami-Dade Expressway Authority									
XA87410	SR 874 / Don Shula Expressway		New Connector	28,603	0	0	0	0	28,603	A3-2
	SW 128 St	SR 874 (Don Shula) 2.0								
87410	Miami-Dade Expressway Authority		A portion of the project being built by FTE under partnership agreement.							

**Strategic Miami Area Rapid Transit (SMART) Plan**  
**e1 - Florida's Turnpike (south) (BERT)**

**Type of Project:** Arterial/Collector Road

TPO Project No.	Facility/Project Name			Type of Work	Proposed Funding (\$000s)						TIP Page Ref
	From/Location	To/Location	Length (Miles)		2020 - 2021	2021 - 2022	2022 - 2023	2023 - 2024	2024 - 2025	5-YEAR TOTAL	
Agency Project No.	Responsible Agency			Project Comments							
DT4293412	SR 994/QUAIL ROOST/SW 186 ST			RESURFACING	1,492	0	120	0	0	1,612	A1-232
	FROM EAST OF HEFT	TO US 1/S DIXIE HWY	0.8								
4293412	FL Dept. of Transportation										
DT4293413	SR 994/QUAIL ROOST			RESURFACING	3,320	0	200	0	0	3,520	A1-233
	FROM WEST OF SW 127 AVE	TO WEST OF SW 113 AVE	1.9								
4293413	FL Dept. of Transportation										
DT4293415	SR 994/QUAIL ROOST			INTERSECTION IMPROVEMENT	559	0	25	0	0	584	A1-235
	AT SW 122 AVE & SW 117 AVE		0.0								
4293415	FL Dept. of Transportation										
DT4332642	SR 94/KENDALL DR/SW 88 ST			RESURFACING	100	0	0	0	0	100	A1-283
	FROM E OF SW 132 AVE	TO SW 122 AVE	0.6								
4332642	FL Dept. of Transportation										

**Strategic Miami Area Rapid Transit (SMART) Plan**

**e1 - Florida's Turnpike (south) (BERT)**

**Type of Project:** Arterial/Collector Road

DT4363552	SR 976/SW 40 ST		RESURFACING	0	145	0	0	0	145	A1-319
	FROM EAST OF SW 117 AVE	TO EAST OF SW 102 AVE								
		1.4								
4363552	FL Dept. of Transportation									
DT4368771	SR 997/KROME AVE		TRAFFIC OPS IMPROVEMENT	254	0	0	0	0	254	A1-326
	FROM SR 5/US 1	TO SR 25/OKEECHOBEE RD (FHP)								
		36.7								
4368771	FL Dept. of Transportation									
DT4377821	SR 968/FLAGLER ST		PD&E/EMO STUDY	2,565	250	0	0	0	2,815	A1-327
	FROM SR 821/HEFT	TO SR 5/BISCAYNE BLVD (BRT STUDY)								
		17.0								
4377821	FL Dept. of Transportation									
DT4377841	SR 94/KENDALL DR		PD&E/EMO STUDY	7,775	250	0	0	0	8,025	A1-328
	FROM SR 997/KROME AVE	TO SR 5/S DIXIE HWY (BRT STUDY)								
		10.7								
4377841	FL Dept. of Transportation									
DT4379231	SR 976/SW 40 ST		INTERSECTION IMPROVEMENT	0	65	0	0	0	65	A1-329
	FROM SW 11500 BLOCK	TO SW 107 AVE								
		1.1								
4379231	FL Dept. of Transportation									
DT4399131	SR 5/US 1		INTERSECTION IMPROVEMENT	1,205	54	0	0	0	1,259	A1-341
	AT SW 112 AVE									
		0.5								
4399131	FL Dept. of Transportation									

**Strategic Miami Area Rapid Transit (SMART) Plan**

**e1 - Florida's Turnpike (south) (BERT)**

**Type of Project:** Arterial/Collector Road

DT4401761	SR 989/SW 112 AVE SIGNALIZED INTERSECTION LIGHTING		LIGHTING	388	20	0	0	0	408	A1-508
	FROM JUST SOUTH OF US 1	TO SW 248 ST								
4401761	FL Dept. of Transportation									
DT4401762	SR 994/QUAIL ROOST DR SIGNALIZED INTERSECTION LIGHTING		LIGHTING	281	0	15	0	0	296	A1-509
	FROM SW 113 AVE	TO BUSWAY								
4401762	FL Dept. of Transportation									
DT4401821	SR 90/SW 8 ST SIGNALIZED INTERSECTION LIGHTING		LIGHTING	502	0	0	0	0	502	A1-513
	FROM SW 132 AVE	TO SW 70 AVE								
4401821	FL Dept. of Transportation									
DT4418121	SR 5/SOUTH DIXIE HIGHWAY		RESURFACING	2,847	200	0	0	0	3,047	A1-355
	FROM CARD SOUND RD	TO SOUTH OF SW 336 ST								
4418121	FL Dept. of Transportation									
DT4418271	SR 5/SOUTH DIXIE HIGHWAY		RESURFACING	4,029	260	0	0	0	4,289	A1-356
	FROM N OF SW 336 ST	TO SOUTH OF SW 304 ST								
4418271	FL Dept. of Transportation									
DT4457641	SR 5/US 1/OVERSEAS HWY		SIGNING/PAVEMENT MARKINGS	0	230	0	0	0	230	A1-399
	FROM MP 0.00	TO 13.55								
4457641	FL Dept. of Transportation									

**Strategic Miami Area Rapid Transit (SMART) Plan**

**e1 - Florida's Turnpike (south) (BERT)**

**Type of Project:**      **Arterial/Collector Road**

DT4459921	SR 9336/SW 344 ST/ PALM DR		RESURFACING	450	0	2,517	0	0	2,967	A1-402
	FROM SW 192 AVE	TO W OF SR 5/US 1								
		1.6								
4459921	FL Dept. of Transportation									
PW0000148	SW 152 Avenue		Widen from 2 to 4 lanes	1,500	1,500	1,500	1,500	1,283	7,283	A5-122
	SW 312 Street	US-1								
		2.0								
148	Miami-Dade Dept. of Transportation and Public Works		Subject to LRTP Amendment.							
PW0001107	SW 107 Avenue		Widen from 2 to 4 lanes	0	0	0	0	1,173	1,173	A5-120
	Quail Roost Drive	SW 160 Street								
		1.7								
0001107	Miami-Dade Dept. of Transportation and Public Works		Additional funding in RIF District 5.							
PW0001115	SW 200 Street		Widen from 2 to 4 lanes	1,500	1,500	1,500	1,500	1,288	7,288	A5-123
	Quail Roost Drive	US-1								
		1.6								
0001115	Miami-Dade Dept. of Transportation and Public Works		Subject to LRTP Amendment.							
PW000992	SW 117 Avenue		Road reconstruction/Traffic operational improvements	2,000	2,000	2,000	2,500	2,685	11,185	A5-121
	US-1	SW 184 Street								
		1.9								
000992	Miami-Dade Dept. of Transportation and Public Works									
PW2004034 4	SW 137 Ave		Widen from 2 to 4 lanes	3,266	0	0	0	0	3,266	A7-9
	SR-821 (HEFT)	US-1								
		1.7								
20040344	Miami-Dade Dept. of Transportation and Public Works		Prior Years' Funding as follows: \$525,000 for PE, \$4,523,000 for CST. Additional funding in RIF District 6.							

**Strategic Miami Area Rapid Transit (SMART) Plan**

**e1 - Florida's Turnpike (south) (BERT)**

**Type of Project:** Arterial/Collector Road

PW20040348	SW 216 Street		Curb & Gutter, Traffic Operational Improv.	5,730	573	0	0	0	6,303	A7-11
	SW 127 Avenue	HEFT 2.0								
20040348	Miami-Dade Dept. of Transportation and Public Works		Prior Years' Funding as follows: \$1,897,000 for PE, \$4,071,000 for CST, \$340,000 for CEI. Additional funding in RIF District 6.							
TP4271465	BIRD RD (SW 40 ST) INTERSECTION IMPROVEMENTS W SR 821 (HEFT MP 23)		INTERSECTION IMPROVEMENT	0	0	950	0	0	950	A2-22
		0.8								
4271465	Florida's Turnpike									

**Strategic Miami Area Rapid Transit (SMART) Plan**

**e1 - Florida's Turnpike (south) (BERT)**

**Type of Project:** Transit

TPO Project No.	Facility/Project Name		Type of Work	Proposed Funding (\$000s)						TIP Page Ref
	From/Location	To/Location		Length (Miles)	2020 - 2021	2021 - 2022	2022 - 2023	2023 - 2024	2024 - 2025	
Agency Project No.	Responsible Agency		Project Comments							
TA000102	MDT - SR 836 EBS PANTHER STATION @ FIU (SEC 5307)		CAPITAL FOR FIXED ROUTE	2,865	2,121	0	0	0	4,986	A11-2
		0.0								
000102	Miami-Dade Dept. of Transportation and Public Works (Transit)		Project completion scheduled for 2021							
TA12	Kendall Corridor (RT 288)		Urban Corridor Improvements	165	0	550	429	0	1,144	A11-6
	West Kendall Transit Terminal	Dadeland North Metrorail Station								
12	Miami-Dade Dept. of Transportation and Public Works (Transit)		From West Kendall Transit terminal to Dadeland North Metrorail Station. Prior years FM #, 4389491, 4424751							
TA4225293	MDT - KENDALL CRUISER (ROUTE 288)		URBAN CORRIDOR IMPROVEMENTS	165	0	0	0	0	165	A1-51
	FROM DADELAND NORTH	TO SW 162 AVE								
4225293	Miami-Dade Dept. of Transportation and Public Works (Transit)									
TA4225294	MDT - KENDALL CRUISER (ROUTE 288)		URBAN CORRIDOR IMPROVEMENTS	0	0	550	0	0	550	A1-51
	FROM DADELAND NORTH	TO SW 162 AVE								
4225294	Miami-Dade Dept. of Transportation and Public Works (Transit)									

**Strategic Miami Area Rapid Transit (SMART) Plan**

**e1 - Florida's Turnpike (south) (BERT)**

**Type of Project:**      **Transit**

TA4225295	MDT - KENDALL CRUISER (ROUTE 288)		URBAN CORRIDOR IMPROVEMENTS	0	0	0	429	0	429	A1-52
	FROM DADELAND NORTH	TO SW 162 AVE								
4225295	Miami-Dade Dept. of Transportation and Public Works (Transit)									
TA4309532	MDT - FLAGLER MAX (ROUTE 51)		URBAN CORRIDOR IMPROVEMENTS	510	0	0	0	0	510	A1-54
	FROM WEST MIAMI-DADE	TO DOWNTOWN								
4309532	Miami-Dade Dept. of Transportation and Public Works (Transit)									
TA4309533	MDT - FLAGLER MAX (ROUTE 51)		URBAN CORRIDOR IMPROVEMENTS	0	0	634	0	0	634	A1-54
	FROM WEST MIAMI-DADE	TO DOWNTOWN								
4309533	Miami-Dade Dept. of Transportation and Public Works (Transit)									
TA4443521	CITY OF DORAL - FIU/PANTHER STATION TROLLEY ROUTE		TRANSIT SERVICE DEMONSTRATION	520	0	0	0	0	520	A1-77
4443521	Miami-Dade Dept. of Transportation and Public Works (Transit)									
TA4443541	TOWN OF CUTLER BAY - CUTLER BAY EXPRESS		TRANSIT SERVICE DEMONSTRATION	386	0	0	0	0	386	A1-78
4443541	Miami-Dade Dept. of Transportation and Public Works (Transit)									
TA4466821	DTPW - FLORIDA CITY PARK AND RIDE EXPANSION		PARK AND RIDE LOTS	3,140	0	0	0	0	3,140	A1-89
	AT SW 344 ST									
4466821	Miami-Dade Dept. of Transportation and Public Works (Transit)									

**Strategic Miami Area Rapid Transit (SMART) Plan**

**e1 - Florida's Turnpike (south) (BERT)**

**Type of Project:**      **Transit**

TAMDT286	SMART Plan South Dade Transitway (South Corridor)		PD&E Study	50,000	50,000	0	0	0	100,000	A11-18
	South Dade Transitway at SW 344 ST	Dadeland South Metrorail Station								
286	Miami-Dade Dept. of Transportation and Public Works (Transit)		OMB # 2000000973							

**Strategic Miami Area Rapid Transit (SMART) Plan**

**e1 - Florida's Turnpike (south) (BERT)**

**Type of Project:**      **Pedestrian/Bicycle**

TPO Project No.	Facility/Project Name			Type of Work	Proposed Funding (\$000s)						TIP Page Ref
	From/Location	To/Location	Length (Miles)		2020 - 2021	2021 - 2022	2022 - 2023	2023 - 2024	2024 - 2025	5-YEAR TOTAL	
Agency Project No.	Responsible Agency			Project Comments							
DT4293417	SR 994/QUAIL ROOST DR			PEDESTRIAN SAFETY IMPROVEMENT	275	0	0	0	0	275	A1-236
	FROM MIAMI-DADE TRANSIT TO US-1 BUSWAY		0.1								
4293417	FL Dept. of Transportation										
DT4398961	SAFE ROUTES TO SCHOOL - FLORIDA CITY ELEMENTARY AND ROBERT R MOTON ELEM			SIDEWALK	398	0	0	0	0	398	A1-507
			0.0								
4398961	FL Dept. of Transportation										
DT4451611	SAFE ROUTES TO SCHOOL - AIRBASE K-8 CENTER			PEDESTRIAN SAFETY IMPROVEMENT	0	9	0	45	0	54	A1-542
			0.0								
4451611	FL Dept. of Transportation										
DT4460521	DPTW - SMART TRAIL ALONG NW 12 ST			BIKE PATH/TRAIL	0	0	0	0	231	231	A1-552
			0.0								
4460521	FL Dept. of Transportation										



**Strategic Miami Area Rapid Transit (SMART) Plan**

**e2 - Florida's Turnpike (north) (BERT)**

**Type of Project:**      **Expressway**

TPO Project No.	Facility/Project Name			Type of Work	Proposed Funding (\$000s)						TIP Page Ref
	From/Location	To/Location	Length (Miles)		2020 - 2021	2021 - 2022	2022 - 2023	2023 - 2024	2024 - 2025	5-YEAR TOTAL	
Agency Project No.	Responsible Agency			Project Comments							
TP4150515	THERMOPLASTIC FOR WIDEN HEFT			SIGNING/PAVEMENT MARKINGS	0	401	0	0	0	401	A2-8
	FROM BIRD RD	TO SR 836	3.1								
4150515	Florida's Turnpike										
TP4355421	WIDEN TURNPIKE EXT (SR 821) - NW 106 ST TO I-75 (MP 34-39) (6 TO 10) INCLUDES MANAGED LANES			ADD LANES & RECONSTRUCT	0	6,370	0	0	0	6,370	A2-28
			6.2								
4355421	Florida's Turnpike										
TP4355431	WIDEN HEFT			ADD LANES & RECONSTRUCT	0	12,000	0	0	0	12,000	A2-30
	FROM SR 836	TO NW 106 ST (MP 26-34) (6/8 LNS TO 10 INCLUDES MANAGED LANES)	6.0								
4355431	Florida's Turnpike										
TP4438822	TURNPIKE EXT (SR 821) MANAGED LANE IMPLEMENTATION (MP 20-27)			MISCELLANEOUS CONSTRUCTION	1,000	0	0	0	0	1,000	A2-48
			7.0								
4438822	Florida's Turnpike										

**Strategic Miami Area Rapid Transit (SMART) Plan**  
**e2 - Florida's Turnpike (north) (BERT)**

**Type of Project:** **Expressway**

TP4438823	TURNPIKE EXT (SR 821) MANAGED LANE IMPLEMENTATION (MP 27-40.2)		MISCELLANEOUS CONSTRUCTION	0	0	0	1,500	0	1,500	A2-48
		13.2								
4438823	Florida's Turnpike									
XA83634	SR 836 / Dolphin Expressway		New Connector	8,846	20,140	19,105	8,369	0	56,460	A3-2
	HEFT	SR 836 / Dolphin Expressway 0.0								
83634	Miami-Dade Expressway Authority									
XA92404	SR 924 / Gratigny Parkway West Extension		Expressway Extension	6,873	0	0	0	0	6,873	A3-2
	SR 826 / Palmetto Expressway SR 821 / HEFT & I-75 2.3									
92404	Miami-Dade Expressway Authority		MDX project includes only ROW and construction of piers in critical areas. Balance of scope is deferred.							

**Strategic Miami Area Rapid Transit (SMART) Plan**

**e2 - Florida's Turnpike (north) (BERT)**

**Type of Project:** Arterial/Collector Road

TPO Project No.	Facility/Project Name			Type of Work	Proposed Funding (\$000s)						TIP Page Ref
	From/Location	To/Location	Length (Miles)		2020 - 2021	2021 - 2022	2022 - 2023	2023 - 2024	2024 - 2025	5-YEAR TOTAL	
Agency Project No.	Responsible Agency			Project Comments							
DT4232512	SR 25/OKEECHOBEE RD			ADD LANES & RECONSTRUCT	1,795	49,166	0	3,000	0	53,961	A1-191
	FROM BROWARD COUNTY LINE	TO WEST OF HEFT	4.6								
4232512	FL Dept. of Transportation										
DT4232517	SR 25/OKEECHOBEE RD CORRIDOR REVIEW/PRELIMINARY ENGINEERING			PRELIMINARY ENGINEERING	300	0	0	0	0	300	A1-195
			10.1								
4232517	FL Dept. of Transportation										
DT4377821	SR 968/FLAGLER ST			PD&E/EMO STUDY	2,565	250	0	0	0	2,815	A1-327
	FROM SR 821/HEFT	TO SR 5/BISCAYNE BLVD (BRT STUDY)	17.0								
4377821	FL Dept. of Transportation										
DT4388641	SR 860/MIAMI GARDENS/NW 183/186 ST			TRANSPORTATION PLANNING	75	0	0	0	0	75	A1-337
	E OF I-75/SR 93	SR 823/NW 57 AVE	2.9								
4388641	FL Dept. of Transportation										

**Strategic Miami Area Rapid Transit (SMART) Plan**  
**e2 - Florida's Turnpike (north) (BERT)**

**Type of Project:** Arterial/Collector Road

DT4401821	SR 90/SW 8 ST SIGNALIZED INTERSECTION LIGHTING		LIGHTING	502	0	0	0	0	502	A1-513
	FROM SW 132 AVE	TO SW 70 AVE								
		6.4								
4401821	FL Dept. of Transportation									
PW0001116	SW 24 Street		Widen from 4 to 6 lanes	200	2,000	2,000	2,000	2,000	8,200	A5-2
	SW 107 Avenue	SW 87 Avenue								
		2.0								
0001116	Miami-Dade Dept. of Transportation and Public Works									

**Strategic Miami Area Rapid Transit (SMART) Plan**  
**e2 - Florida's Turnpike (north) (BERT)**

**Type of Project:** Transit

TPO Project No.	Facility/Project Name			Type of Work	Proposed Funding (\$000s)						TIP Page Ref
	From/Location	To/Location	Length (Miles)		2020 - 2021	2021 - 2022	2022 - 2023	2023 - 2024	2024 - 2025	5-YEAR TOTAL	
Agency Project No.	Responsible Agency			Project Comments							
TA000102	MDT - SR 836 EBS PANTHER STATION @ FIU (SEC 5307)			CAPITAL FOR FIXED ROUTE	2,865	2,121	0	0	0	4,986	A11-2
			0.0								
000102	Miami-Dade Dept. of Transportation and Public Works (Transit)			Project completion scheduled for 2021							
TA201921	Miami-Dade DTPW I-75 Express Bus Service			Transit Service Demonstration	1,090	1,140	1,200	1,260	0	4,690	A11-8
			0.0								
201921	Miami-Dade Dept. of Transportation and Public Works (Transit)			SMART Plan Bus Express Rapid Transit Route C.							
TA4309532	MDT - FLAGLER MAX (ROUTE 51)			URBAN CORRIDOR IMPROVEMENTS	510	0	0	0	0	510	A1-54
	FROM WEST MIAMI-DADE	TO DOWNTOWN	0.0								
4309532	Miami-Dade Dept. of Transportation and Public Works (Transit)										
TA4309533	MDT - FLAGLER MAX (ROUTE 51)			URBAN CORRIDOR IMPROVEMENTS	0	0	634	0	0	634	A1-54
	FROM WEST MIAMI-DADE	TO DOWNTOWN	0.0								
4309533	Miami-Dade Dept. of Transportation and Public Works (Transit)										

**Strategic Miami Area Rapid Transit (SMART) Plan**

**e2 - Florida's Turnpike (north) (BERT)**

**Type of Project:**      **Transit**

TA4439881	MIAMI-DADE DTPW I-75 EXPRESS BUS SERVICE		TRANSIT SERVICE DEMONSTRATION	1,090	1,140	1,200	1,260	1,320	6,010	A1-76
		0.0								
4439881	Miami-Dade Dept. of Transportation and Public Works (Transit)									

TA4443521	CITY OF DORAL - FIU/PANTHER STATION TROLLEY ROUTE		TRANSIT SERVICE DEMONSTRATION	520	0	0	0	0	520	A1-77
		0.0								
4443521	Miami-Dade Dept. of Transportation and Public Works (Transit)									

TA4443551	TOWN OF MEDLEY - CENTRAL COMMUTER ROUTE		TRANSIT SERVICE DEMONSTRATION	70	0	0	0	0	70	A1-79
		0.0								
4443551	Miami-Dade Dept. of Transportation and Public Works (Transit)									

**Strategic Miami Area Rapid Transit (SMART) Plan**  
**e2 - Florida's Turnpike (north) (BERT)**

**Type of Project:** **Pedestrian/Bicycle**

TPO Project No.	Facility/Project Name		Type of Work	Proposed Funding (\$000s)						TIP Page Ref
	From/Location	To/Location		Length (Miles)	2020 - 2021	2021 - 2022	2022 - 2023	2023 - 2024	2024 - 2025	
Agency Project No.	Responsible Agency		Project Comments							
DT4416421	CITY OF DORAL - BICYCLE/PEDESTRIAN BRIDGE OVER DORAL BLVD		PEDESTRIAN/WILDLIFE OVERPASS	0	2,438	0	0	0	2,438	A1-354
		0.0								
4416421	FL Dept. of Transportation									
DT4460521	DPTW - SMART TRAIL ALONG NW 12 ST		BIKE PATH/TRAIL	0	0	0	0	231	231	A1-552
		0.0								
4460521	FL Dept. of Transportation									



**Strategic Miami Area Rapid Transit (SMART) Plan**  
**f1- Beach Express North (preferred alt) (BERT)**

**Type of Project:** **Expressway**

TPO Project No.	Facility/Project Name			Type of Work	Proposed Funding (\$000s)						TIP Page Ref
	From/Location	To/Location	Length (Miles)		2020 - 2021	2021 - 2022	2022 - 2023	2023 - 2024	2024 - 2025	5-YEAR TOTAL	
Agency Project No.	Responsible Agency			Project Comments							
DT4283581	SR 826/PALMETTO EXPRESSWAY SR 826 EB RAMP TO SR 9A/I-95 NB			INTERCHANGE RAMP (NEW)	828	282	0	0	0	1,110	A1-209
			4.2								
4283581	FL Dept. of Transportation										
DT4283584	GOLDEN GLADES INTERCHANGE VARIOUS RAMP IMPROVEMENTS			INTERCHANGE RAMP (NEW)	700	0	0	0	0	700	A1-210
			2.4								
4283584	FL Dept. of Transportation										
DT4283585	SR 9A/I-95			WIDEN/RESURFACE EXIST LANES	220	0	0	0	0	220	A1-210
	FROM N OF BISCAYNE CANAL	TO SR 860/MIAMI GARDEN DR	2.2								
4283585	FL Dept. of Transportation										
DT4283588	SR 826 CONNECTOR			ADD LANES & RECONSTRUCT	1,776	0	0	0	0	1,776	A1-211
	AT GOLDEN GLADES INTERCHANGE AND		1.0								
4283588	FL Dept. of Transportation										

**Strategic Miami Area Rapid Transit (SMART) Plan**  
**f1- Beach Express North (preferred alt) (BERT)**

**Type of Project:** **Expressway**

DT4283589	GOLDEN GLADES INTERCHANGE ENGINEERING SUPPORT		PRELIMINARY ENGINEERING	10	0	0	0	0	10	A1-211
		1.3								
4283589	FL Dept. of Transportation									
DT4293002	SR 9A/I-95		RIGID PAVEMENT RECONSTRUCTION	598	0	0	0	0	598	A1-229
	FROM NW 8 ST	TO NW 29 ST								
4293002	FL Dept. of Transportation									
DT4358431	SR 112/I-195 FRONTAGE RD & RAMP REALIGNMENT (MIAMI DESIGN DISTRICT)		NEW ROAD CONSTRUCTION	0	5,610	320	0	0	5,930	A1-309
		0.5								
4358431	FL Dept. of Transportation									
DT4457631	SR 9A/I-95 AUDIBLE PAVEMENT MARKINGS		SIGNING/PAVEMENT MARKINGS	0	813	0	0	0	813	A1-398
	FROM MP 0.00	TO 11.31								
4457631	FL Dept. of Transportation									
DT4461891	SR112-W 41 ST OVER INDIAN CREEK WATERWAY - BRIDGE # 870055		BRIDGE-REPAIR/REHABILITATION	0	0	0	50	0	50	A1-408
		0.1								
4461891	FL Dept. of Transportation									

**Strategic Miami Area Rapid Transit (SMART) Plan**  
**f1- Beach Express North (preferred alt) (BERT)**

**Type of Project:**      **Arterial/Collector Road**

TPO Project No.	Facility/Project Name			Type of Work	Proposed Funding (\$000s)						TIP Page Ref
	From/Location	To/Location	Length (Miles)		2020 - 2021	2021 - 2022	2022 - 2023	2023 - 2024	2024 - 2025	5-YEAR TOTAL	
Agency Project No.	Responsible Agency			Project Comments							
DT4106465	SR 934/NE/NW 79 ST			ADD LANES & RECONSTRUCT	450	0	0	0	0	450	A1-170
	FROM WEST OF I-95 (13 CT)	TO END OF SR 934/1 WAY PAIR	5.9								
4106465	FL Dept. of Transportation										
DT4106466	SR 934/NE/NW 81/82 ST			ROAD RECONSTRUCTION - 2 LANE	450	0	0	0	0	450	A1-171
	FROM WEST OF I-95 (13 CT)	TO END OF SR 934/1 WAY PAIR	3.1								
4106466	FL Dept. of Transportation										
DT4291931	SR 907/ALTON RD			FLEXIBLE PAVEMENT RECONSTRUCT.	25	0	0	0	24,458	24,483	A1-220
	FROM MICHIGAN AVE	TO S OF ED SULLIVAN DR/43 ST	1.8								
4291931	FL Dept. of Transportation										
DT4304441	SR 907/ALTON RD			FLEXIBLE PAVEMENT RECONSTRUCT.	2,175	0	0	0	18,675	20,850	A1-251
	FROM SOUTH OF 43RD ST	TO NORTH OF W 48 ST	0.8								
4304441	FL Dept. of Transportation										

**Strategic Miami Area Rapid Transit (SMART) Plan**  
**f1- Beach Express North (preferred alt) (BERT)**

**Type of Project:** Arterial/Collector Road

DT4304443	SR 907/ALTON RD		TRAFFIC OPS IMPROVEMENT	4,014	0	200	0	0	4,214	A1-252
	FROM 43 ST	TO WEST END OF SR 112/-195/JULIA TUTTLE CSWY								
4304443	FL Dept. of Transportation									
DT4308173	SR 7/US 441/NW 7 AVE		RESURFACING	421	240	0	0	0	661	A1-258
	FROM LITTLE RIVER DR	TO SOUTH OF NW 117 ST								
4308173	FL Dept. of Transportation									
DT4308174	SR 7/US 441/NW 7 AVE		RESURFACING	640	340	0	0	0	980	A1-259
	FROM S OF NW 117 ST	TO S OF BISCAYNE CANAL								
4308174	FL Dept. of Transportation									
DT4399811	SR 924/NW 119 ST/GRATIGNY RD		RESURFACING	0	4,469	200	0	0	4,669	A1-349
	FROM W OF NW 27 AVE	TO W OF NW 7 AVE								
4399811	FL Dept. of Transportation									
DT4401771	SR 934/NW 81/NW 82ST SIGNALIZED INTERSECTION LIGHTING		LIGHTING	253	0	0	0	0	253	A1-510
	FROM NW 79 ST	TO NE 10 AVE								
4401771	FL Dept. of Transportation									
DT4418861	SR A1A/COLLINS AVE		PEDESTRIAN SAFETY IMPROVEMENT	25	11	109	0	0	145	A1-361
	AT 36TH, 83RD AND 87TH STREETS	4.4								
4418861	FL Dept. of Transportation									

**Strategic Miami Area Rapid Transit (SMART) Plan**  
**f1- Beach Express North (preferred alt) (BERT)**

**Type of Project:** Arterial/Collector Road

DT4419671	SR 112/I 195 OVER WESTSHORE WATERWAY BRIDGE# 870314		BRIDGE-REPAIR/REHABILITATION	1,146	0	0	0	0	1,146	A1-365
		0.0								
4419671	FL Dept. of Transportation									
DT4439021	SR A1A/COLLINS AVE		RESURFACING	441	0	2,553	200	0	3,194	A1-370
	FROM NORTH OF 26TH ST	TO 44TH ST/INDIAN CREEK DR								
4439021	FL Dept. of Transportation									
DT4439031	SR 932/NW-NE 103 ST		RESURFACING - RIDE ONLY	255	0	1,479	0	0	1,734	A1-371
	FROM EAST OF NW 6 AVE	TO EAST OF NE 2 AVE								
4439031	FL Dept. of Transportation									
DT4439101	SR 25/US 27/NW 36 ST		RESURFACING	190	0	1,022	0	0	1,212	A1-374
	FROM EAST OF NW 7 AVE	TO WEST OF N MIAMI AVE								
4439101	FL Dept. of Transportation									
DT4439311	SR A1A/COLLINS AVE		RESURFACING	0	270	0	1,576	0	1,846	A1-381
	FROM 44TH ST	TO 4700 BLOCK								
4439311	FL Dept. of Transportation									
DT4439331	SR 922/NW-NE 125 ST		RESURFACING - RIDE ONLY	265	0	1,644	0	0	1,909	A1-382
	FROM WEST OF NW 1 AVE	TO NE 5 AVE								
4439331	FL Dept. of Transportation									

**Strategic Miami Area Rapid Transit (SMART) Plan**  
**f1- Beach Express North (preferred alt) (BERT)**

**Type of Project:** Arterial/Collector Road

DT4446221	SR 112/I-195/JULIA TUTTLE CSWY		MISCELLANEOUS CONSTRUCTION	0	6,101	670	220	0	6,991	A1-388
	FROM EAST OF SR 5/BISCAYNE BLVD	TO ALTON RD 3.0								
4446221	FL Dept. of Transportation									
DT4451671	SR 25/US 27/OKEECHOBEE RD/NW 36 ST		LIGHTING	475	0	0	0	0	475	A1-544
	FROM W 18 AVE	TO NE 2 AVE 9.2								
4451671	FL Dept. of Transportation									
DT4451681	SR 934/E 25 ST		LIGHTING	383	0	0	0	0	383	A1-544
	FROM PALM AVE	TO NE 5 AVE 6.3								
4451681	FL Dept. of Transportation									
PW000306a	NE 2 Avenue		Street/Traffic Operational Improv.	6,559	186	0	0	0	6,745	A7-3
	NE 20 Street	NE 36 Street 1.0								
20040386	Miami-Dade Dept. of Transportation and Public Works		Prior Years' Funding as follows: \$392,000 for PE, \$4,203,000 for CST. Additional funding in RIF District 2.							

**Strategic Miami Area Rapid Transit (SMART) Plan**  
**f1- Beach Express North (preferred alt) (BERT)**

**Type of Project:** Transit

TPO Project No.	Facility/Project Name		Type of Work	Proposed Funding (\$000s)						TIP Page Ref	
	From/Location	To/Location		Length (Miles)	2020 - 2021	2021 - 2022	2022 - 2023	2023 - 2024	2024 - 2025		5-YEAR TOTAL
Agency Project No.	Responsible Agency		Project Comments								
DT2516846	GOLDEN GLADES MULTIMODAL TERMINAL		INTERMODAL HUB CAPACITY	630	0	0	0	0	630	A1-15	
		0.0									
2516846	FL Dept. of Transportation										
DT4364261	SR 948/NW 36 ST		MODAL SYSTEMS PLANNING	0	1,515	0	0	5,550	7,065	A1-321	
	FROM SR 826/PALMETTO EXPRESSWAY TO SR 5/ US 1										
4364261	FL Dept. of Transportation										
DT4408431	CITY OF MIAMI SHORES - MULTIMODAL MOBILITY IMPROVEMENTS		BIKE PATH/TRAIL	0	0	780	0	0	780	A1-519	
4408431	FL Dept. of Transportation										
TA0000040	MDT- 95 EXPRESS DADE / BROWARD EXPRESS MIAMI CBD		URBAN CORRIDOR IMPROVEMENTS	1,600	800	800	800	0	4,000	A11-20	
40	Miami-Dade Dept. of Transportation and Public Works (Transit)		SERVICE FROM BROWARD BLVD AND FROM SHERIDAN STREET TO DOWNTOWN								

**Strategic Miami Area Rapid Transit (SMART) Plan**  
**f1- Beach Express North (preferred alt) (BERT)**

**Type of Project:**      **Transit**

TA201923	Miami-Dade DTPW Design IT Improvements for Golden Glades Facility		Park and Ride Facility	7,867	0	0	1,013	0	8,880	A11-9
		0.0								
201923	Miami-Dade Dept. of Transportation and Public Works (Transit)									
TA201925	Beach Express South (SMART Plan)		Transit Improvement	118	2,672	6,572	0	0	9,362	A11-10
		0.0								
201925	Miami-Dade Dept. of Transportation and Public Works (Transit)		SMART Plan BERT Route f3.							
TA23	MDT - 95 EXPRESS DADE/BROWARD CIVIC CENTER		URBAN CORRIDOR IMPROVEMENTS	450	450	450	450	0	1,800	A11-16
		0.0								
23	Miami-Dade Dept. of Transportation and Public Works (Transit)		Revenue service began November 2015							
TA4204625	MDT - 95 EXPRESS DADE BROWARD EXPRESS (MIAMI CBD)		URBAN CORRIDOR IMPROVEMENTS	800	800	800	800	800	4,000	A1-44
		0.0								
4204625	Miami-Dade Dept. of Transportation and Public Works (Transit)									
TA4329341	MDT - 95 EXPRESS DADE/BROWARD CIVIC CENTER		URBAN CORRIDOR IMPROVEMENTS	450	450	450	450	450	2,250	A1-57
		0.0								
4329341	Miami-Dade Dept. of Transportation and Public Works (Transit)									
TA4389421	MDT - BEACH CONNECTION SOUTH - EXPRESS BUS SERVICE		URBAN CORRIDOR IMPROVEMENTS	1,500	0	0	0	0	1,500	A1-67
		0.0								
4389421	Miami-Dade Dept. of Transportation and Public Works (Transit)									

**Strategic Miami Area Rapid Transit (SMART) Plan**  
**f1- Beach Express North (preferred alt) (BERT)**

**Type of Project:**      **Transit**

TA4466511	CITY OF MIAMI - LIBERTY CITY TROLLEY ROUTE		TRANSIT SERVICE DEMONSTRATION	2,002	0	0	0	0	2,002	A1-87
		0.0								
4466511	Miami-Dade Dept. of Transportation and Public Works (Transit)									
TA4466531	CITY OF MIAMI BEACH - SOUTH BEACH TROLLEY SERVICE ROUTE		TRANSIT SERVICE DEMONSTRATION	5,001	0	0	0	0	5,001	A1-87
		0.0								
4466531	Miami-Dade Dept. of Transportation and Public Works (Transit)									
TAMDT287	Beach Corridor (from SMART Plan)		PD&E Study	110	0	0	0	0	110	A11-18
	Midtown Miami (at or near NE 41 St and NE 2 Ave)	Transit Hub Connector (near 5 ST & Alton Rd)								
287	Miami-Dade Dept. of Transportation and Public Works (Transit)		Estimated PD&E completion date 2020. OMB # 672670 Miami Brach Convention Center area							
TP4459841	GOLDEN GLADES TRUCK TRAVEL CENTER		MODAL SYSTEMS PLANNING	2,195	0	16,576	0	0	18,771	A2-53
		0.5								
4459841	Florida's Turnpike									
TR00020	Tri-Rail Midtown/Wynwood Commuter Rail Station		Planning; Design & Construction	429	2,339	3,678	0	0	6,446	A12-2
	NE 27th Street	NE 39th Street								
00020	So. Florida Regional Transportation Authority									

**Strategic Miami Area Rapid Transit (SMART) Plan**  
**f1- Beach Express North (preferred alt) (BERT)**

**Type of Project:** Pedestrian/Bicycle

TPO Project No.	Facility/Project Name			Type of Work	Proposed Funding (\$000s)						TIP Page Ref
	From/Location	To/Location	Length (Miles)		2020 - 2021	2021 - 2022	2022 - 2023	2023 - 2024	2024 - 2025	5-YEAR TOTAL	
Agency Project No.	Responsible Agency			Project Comments							
DT4398941	SAFE ROUTES TO SCHOOL - CARRIE MEEK/WESTVW, FLAGAMI, H.O. SIBLEY & SHADOWLWN			SIDEWALK	686	0	0	0	0	686	A1-506
		0.0									
4398941	FL Dept. of Transportation										
DT4425371	SR 25/NW 36 ST BETWEEN NW 20 AVE AND NW 19 AVE			PEDESTRIAN SAFETY IMPROVEMENT	396	0	0	0	0	396	A1-527
		0.1									
4425371	FL Dept. of Transportation										
DT4438611	GOLDEN GLADES BICYCLE-PED CONNECTOR TO SUNSHINE STATE INDUSTRIAL PARK			BIKE PATH/TRAIL	8,112	0	6,968	0	0	15,080	A1-531
		0.0									
4438611	FL Dept. of Transportation										
DT4441961	MIAMI BEACH HIGH SCHOOL PEDESTRIAN ENHANCEMENTS			PEDESTRIAN SAFETY IMPROVEMENT	0	49	0	264	0	313	A1-534
		0.2									
4441961	FL Dept. of Transportation										

**Strategic Miami Area Rapid Transit (SMART) Plan**  
**f1- Beach Express North (preferred alt) (BERT)**

**Type of Project:** Pedestrian/Bicycle

DT4451561	SAFE ROUTES TO SCHOOL - MIAMI EDISON HIGH SCHOOL		PEDESTRIAN SAFETY IMPROVEMENT	0	0	10	0	47	57	A1-540
		0.0								
4451561	FL Dept. of Transportation									

DT4457661	SAFE ROUTES TO SCHOOL - MIAMI NORTHWESTERN SENIOR HIGHSCHOOL		PEDESTRIAN SAFETY IMPROVEMENT	0	0	0	150	0	150	A1-547
		0.0								
4457661	FL Dept. of Transportation									

DT4463021	SAFE ROUTES TO SCHOOL - MIAMI JACKSON SENIOR HIGHSCHOOL		PEDESTRIAN SAFETY IMPROVEMENT	0	0	0	0	157	157	A1-561
		0.0								
4463021	FL Dept. of Transportation									

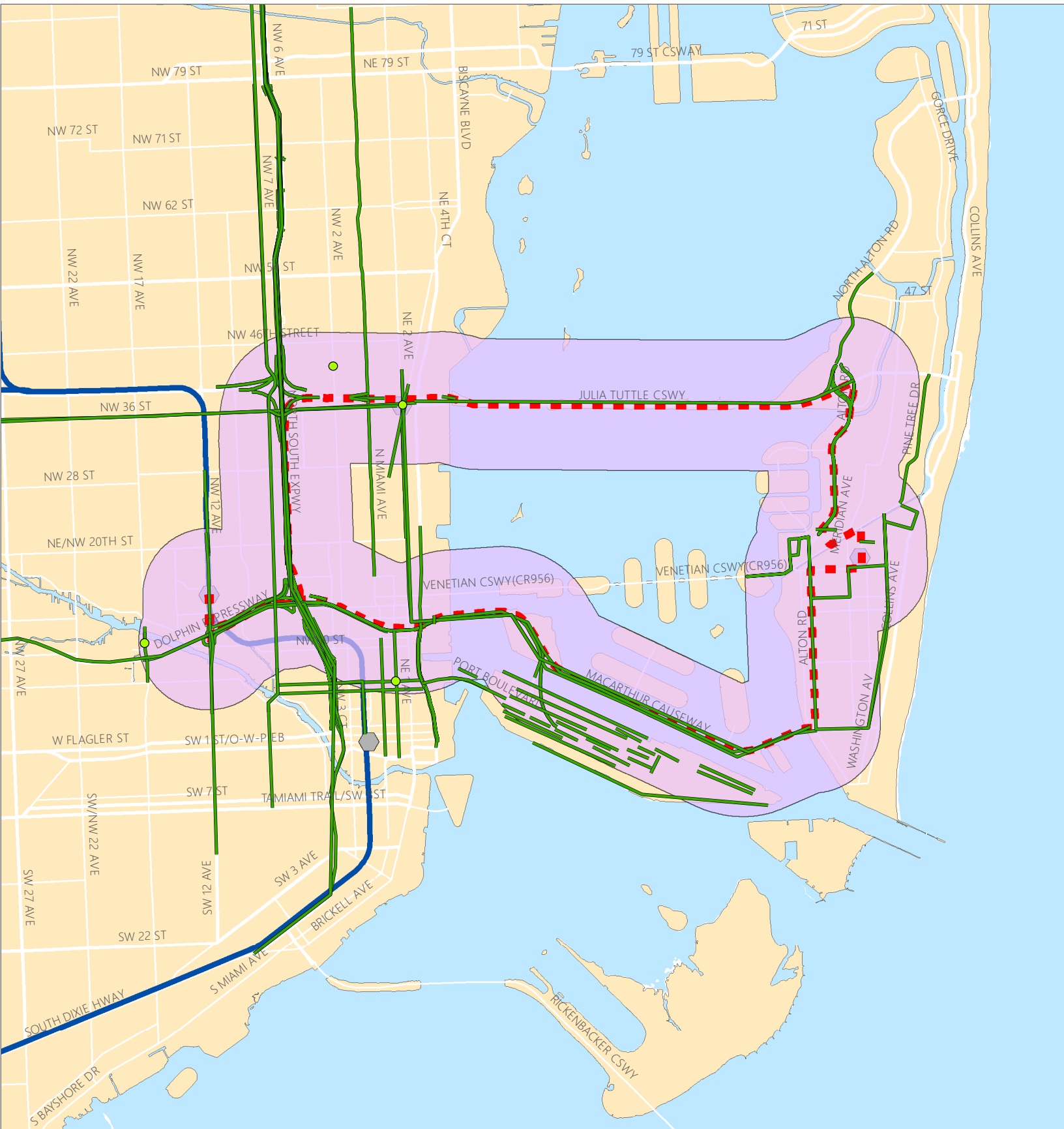
DT4463031	SAFE ROUTES TO SCHOOL - GEORGIA JONES-AYERS MIDDLE		PEDESTRIAN SAFETY IMPROVEMENT	0	0	277	0	0	277	A1-562
		0.1								
4463031	FL Dept. of Transportation									

DT4467481	BIKE BOULEVARD DEMO PROJECT - MODEL CITY/BROWNSVILLE		BIKE PATH/TRAIL	0	300	0	800	0	1,100	A1-564
		0.0								
4467481	FL Dept. of Transportation									



Funded Projects within 1/2 Mile Vicinity of BERT Corridor

# BEACH EXPRESS - CENTRAL (f2)



## 2021-2025 TIP Project Legend

Linear Project    Single Site Project

Express Transit Corridor

Metrorail

SMART Plan  
Proposed/Existing  
Terminal

May 2020

0 0.3 0.6 1.2 Miles



**Strategic Miami Area Rapid Transit (SMART) Plan**

**f2 - Beach Express Central (BERT)**

**Type of Project:** Expressway

TPO Project No.	Facility/Project Name			Type of Work	Proposed Funding (\$000s)						TIP Page Ref
	From/Location	To/Location	Length (Miles)		2020 - 2021	2021 - 2022	2022 - 2023	2023 - 2024	2024 - 2025	5-YEAR TOTAL	
Agency Project No.	Responsible Agency			Project Comments							
DT2511563	PORT OF MIAMI TUNNEL			NEW ROAD CONSTRUCTION	46,708	48,109	49,551	51,038	52,569	247,975	A1-146
	FROM PORT OF MIAMI	TO SR 836/I-395									
2511563	FL Dept. of Transportation										
DT2516881	SR 836/I-395			BRIDGE-REPLACE AND ADD LANES	4,477	10,638	0	0	0	15,115	A1-149
	FROM WEST OF I-95	TO MACARTHUR CAUSEWAY BRIDGE									
2516881	FL Dept. of Transportation										
DT4149648	SR 9A/I-95			PD&E/EMO STUDY	0	3,700	0	5,720	0	9,420	A1-176
	FROM SOUTH OF NW 62 ST	TO NORTH OF NW 143 ST									
4149648	FL Dept. of Transportation										
DT4231262	SR 9A/I-95 SB RAMP TO WB SR 836			INTERCHANGE IMPROVEMENT	2,220	0	0	0	0	2,220	A1-190
			0.2								
4231262	FL Dept. of Transportation										

**Strategic Miami Area Rapid Transit (SMART) Plan**

**f2 - Beach Express Central (BERT)**

Type of Project: **Expressway**

DT4293002	SR 9A/I-95		RIGID PAVEMENT RECONSTRUCTION	598	0	0	0	0	598	A1-229
	FROM NW 8 ST	TO NW 29 ST								
4293002	FL Dept. of Transportation									
DT4358431	SR 112/I-195 FRONTAGE RD & RAMP REALIGNMENT (MIAMI DESIGN DISTRICT)		NEW ROAD CONSTRUCTION	0	5,610	320	0	0	5,930	A1-309
		0.5								
4358431	FL Dept. of Transportation									
DT4457631	SR 9A/I-95 AUDIBLE PAVEMENT MARKINGS		SIGNING/PAVEMENT MARKINGS	0	813	0	0	0	813	A1-398
	FROM MP 0.00	TO 11.31								
4457631	FL Dept. of Transportation									
XA83611	SR 836 / Dolphin Expressway & I-95		Widening and Operational Improvements	51,417	56,694	22,407	3,288	0	133,806	A3-1
	SR 836 & NW 17 Ave	I-95								
83611	Miami-Dade Expressway Authority		Project on LRTP - Page 6-12							

**Strategic Miami Area Rapid Transit (SMART) Plan**

**f2 - Beach Express Central (BERT)**

**Type of Project:**      **Arterial/Collector Road**

TPO Project No.	Facility/Project Name			Type of Work	Proposed Funding (\$000s)						TIP Page Ref
	From/Location	To/Location	Length (Miles)		2020 - 2021	2021 - 2022	2022 - 2023	2023 - 2024	2024 - 2025	5-YEAR TOTAL	
Agency Project No.	Responsible Agency			Project Comments							
DT4291931	SR 907/ALTON RD			FLEXIBLE PAVEMENT RECONSTRUCT.	25	0	0	0	24,458	24,483	A1-220
	FROM MICHIGAN AVE	TO S OF ED SULLIVAN DR/43 ST	1.8								
4291931	FL Dept. of Transportation										
DT4293004	SR 925/NW 3 CT & NW 3 AVE			RESURFACING	220	0	0	0	0	220	A1-230
	FROM NW 1 ST	TO NW 8 ST	1.1								
4293004	FL Dept. of Transportation										
DT4304441	SR 907/ALTON RD			FLEXIBLE PAVEMENT RECONSTRUCT.	2,175	0	0	0	18,675	20,850	A1-251
	FROM SOUTH OF 43RD ST	TO NORTH OF W 48 ST	0.8								
4304441	FL Dept. of Transportation										
DT4304443	SR 907/ALTON RD			TRAFFIC OPS IMPROVEMENT	4,014	0	200	0	0	4,214	A1-252
	FROM 43 ST	TO WEST END OF SR 112/-195/JULIA TUTTLE CSWY	0.8								
4304443	FL Dept. of Transportation										

**Strategic Miami Area Rapid Transit (SMART) Plan**

**f2 - Beach Express Central (BERT)**

**Type of Project:** Arterial/Collector Road

DT4327484	SR 933/NW 12 AVE		RESURFACING - RIDE ONLY	210	1,924	80	0	0	2,214	A1-280
	FROM S OF NW 20 ST	TO N OF NW 29 ST								
4327484	FL Dept. of Transportation									
DT4327485	SR 933/NW 12 AVE		INTERSECTION IMPROVEMENT	0	384	16	0	0	400	A1-281
	AT VARIOUS LOCATIONS	0.4								
4327485	FL Dept. of Transportation									
DT4379151	SR 5/BISCAYNE BLVD		INTERSECTION IMPROVEMENT	105	0	0	0	0	105	A1-328
	FROM SE 2 ST	TO NE 11 TER								
4379151	FL Dept. of Transportation									
DT4401901	SR 5/US 1 SIGNALIZED INTERSECTION LIGHTING		LIGHTING	45	0	0	0	0	45	A1-515
	FROM SE 1 ST	TO NE 21 ST								
4401901	FL Dept. of Transportation									
DT4419601	SR 886 PORT BLVD OVER INTERCOASTAL WATERWAY BRIDGES 875000/875001		BRIDGE-REPAIR/REHABILITATION	0	1,963	0	0	0	1,963	A1-362
		0.5								
4419601	FL Dept. of Transportation									
DT4419671	SR 112/I 195 OVER WESTSHORE WATERWAY BRIDGE# 870314		BRIDGE-REPAIR/REHABILITATION	1,146	0	0	0	0	1,146	A1-365
		0.0								
4419671	FL Dept. of Transportation									

**Strategic Miami Area Rapid Transit (SMART) Plan**

**f2 - Beach Express Central (BERT)**

**Type of Project:** Arterial/Collector Road

DT4439101	SR 25/US 27/NW 36 ST		RESURFACING	190	0	1,022	0	0	1,212	A1-374
	FROM EAST OF NW 7 AVE	TO WEST OF N MIAMI AVE								
		0.8								
4439101	FL Dept. of Transportation									
DT4439111	SR 5/US 1/BISCAYNE BLVD		RESURFACING - RIDE ONLY	0	340	0	1,987	0	2,327	A1-375
	FROM SOUTH OF NE 5 ST	TO NE 11 ST								
		0.4								
4439111	FL Dept. of Transportation									
DT4439131	SR 886/PORT BLVD		RIGID PAVEMENT REHABILITATION	435	0	0	0	0	435	A1-376
	FROM BISCAYNE BLVD	TO PORT MIAMI								
		0.8								
4439131	FL Dept. of Transportation									
DT4446221	SR 112/I-195/JULIA TUTTLE CSWY		MISCELLANEOUS CONSTRUCTION	0	6,101	670	220	0	6,991	A1-388
	FROM EAST OF SR 5/BISCAYNE BLVD	TO ALTON RD								
		3.0								
4446221	FL Dept. of Transportation									
DT4451671	SR 25/US 27/OKEECHOBEE RD/NW 36 ST		LIGHTING	475	0	0	0	0	475	A1-544
	FROM W 18 AVE	TO NE 2 AVE								
		9.2								
4451671	FL Dept. of Transportation									
DT4459991	SR 7/US 441/NW 8 AVE/NW 7 AVE		RESURFACING	0	140	0	715	0	855	A1-405
	FROM N OF NW 3 ST	TO S OF NW 8 ST								
		0.4								
4459991	FL Dept. of Transportation									

**Strategic Miami Area Rapid Transit (SMART) Plan**

**f2 - Beach Express Central (BERT)**

**Type of Project:** Arterial/Collector Road

PW0001046	NW 17 Avenue and Miami River		Bridge (#874161)	6,000	6,000	10,000	10,000	11,829	43,829	A5-33
		0.0								
0001046	Miami-Dade Dept. of Transportation and Public Works									
PW000306a	NE 2 Avenue		Street/Traffic Operational Improv.	6,559	186	0	0	0	6,745	A7-3
	NE 20 Street	NE 36 Street								
20040386	Miami-Dade Dept. of Transportation and Public Works		Prior Years' Funding as follows: \$392,000 for PE, \$4,203,000 for CST. Additional funding in RIF District 2.							

**Strategic Miami Area Rapid Transit (SMART) Plan**

**f2 - Beach Express Central (BERT)**

**Type of Project:** Transit

TPO Project No.	Facility/Project Name			Type of Work	Proposed Funding (\$000s)						TIP Page Ref
	From/Location	To/Location	Length (Miles)		2020 - 2021	2021 - 2022	2022 - 2023	2023 - 2024	2024 - 2025	5-YEAR TOTAL	
Agency Project No.	Responsible Agency			Project Comments							
DT4364261	SR 948/NW 36 ST			MODAL SYSTEMS PLANNING	0	1,515	0	0	5,550	7,065	A1-321
	FROM SR 826/PALMETTO EXPRESSWAY	TO SR 5/ US 1	8.4								
4364261	FL Dept. of Transportation										
TA0000040	MDT- 95 EXPRESS DADE / BROWARD EXPRESS MIAMI CBD			URBAN CORRIDOR IMPROVEMENTS	1,600	800	800	800	0	4,000	A11-20
			0.0								
40	Miami-Dade Dept. of Transportation and Public Works (Transit)			SERVICE FROM BROWARD BLVD AND FROM SHERIDAN STREET TO DOWNTOWN							
TA201925	Beach Express South (SMART Plan)			Transit Improvement	118	2,672	6,572	0	0	9,362	A11-10
			0.0								
201925	Miami-Dade Dept. of Transportation and Public Works (Transit)			SMART Plan BERT Route f3.							
TA23	MDT - 95 EXPRESS DADE/BROWARD CIVIC CENTER			URBAN CORRIDOR IMPROVEMENTS	450	450	450	450	0	1,800	A11-16
			0.0								
23	Miami-Dade Dept. of Transportation and Public Works (Transit)			Revenue service began November 2015							

**Strategic Miami Area Rapid Transit (SMART) Plan**

**f2 - Beach Express Central (BERT)**

Type of Project: **Transit**

TA4204625	MDT - 95 EXPRESS DADE BROWARD EXPRESS (MIAMI CBD)		URBAN CORRIDOR IMPROVEMENTS	800	800	800	800	800	4,000	A1-44
		0.0								
4204625	Miami-Dade Dept. of Transportation and Public Works (Transit)									
TA4329341	MDT - 95 EXPRESS DADE/BROWARD CIVIC CENTER		URBAN CORRIDOR IMPROVEMENTS	450	450	450	450	450	2,250	A1-57
		0.0								
4329341	Miami-Dade Dept. of Transportation and Public Works (Transit)									
TA4389421	MDT - BEACH CONNECTION SOUTH - EXPRESS BUS SERVICE		URBAN CORRIDOR IMPROVEMENTS	1,500	0	0	0	0	1,500	A1-67
		0.0								
4389421	Miami-Dade Dept. of Transportation and Public Works (Transit)									
TA4466531	CITY OF MIAMI BEACH - SOUTH BEACH TROLLEY SERVICE ROUTE		TRANSIT SERVICE DEMONSTRATION	5,001	0	0	0	0	5,001	A1-87
		0.0								
4466531	Miami-Dade Dept. of Transportation and Public Works (Transit)									
TAMDT287	Beach Corridor (from SMART Plan)		PD&E Study	110	0	0	0	0	110	A11-18
	Midtown Miami (at or near NE 41 St and NE 2 Ave)	Transit Hub Connector (near 5 ST & Alton Rd) 12.6								
287	Miami-Dade Dept. of Transportation and Public Works (Transit)		Estimated PD&E completion date 2020. OMB # 672670 Miami Brach Convention Center area							
TR00020	Tri-Rail Midtown/Wynwood Commuter Rail Station		Planning; Design & Construction	429	2,339	3,678	0	0	6,446	A12-2
	NE 27th Street	NE 39th Street 0.0								
00020	So. Florida Regional Transportation Authority									

**Strategic Miami Area Rapid Transit (SMART) Plan**

**f2 - Beach Express Central (BERT)**

**Type of Project:**      **Pedestrian/Bicycle**

TPO Project No.	Facility/Project Name		Type of Work	Proposed Funding (\$000s)						TIP Page Ref	
	From/Location	To/Location		Length (Miles)	2020 - 2021	2021 - 2022	2022 - 2023	2023 - 2024	2024 - 2025		5-YEAR TOTAL
Agency Project No.	Responsible Agency		Project Comments								
DT4425381	SR 933/NW 12 AVE		PEDESTRIAN SAFETY IMPROVEMENT	19	682	24	0	0	725	A1-528	
	AT NW 19 ST (TRAFFIC SIGNAL)	0.1									
4425381	FL Dept. of Transportation										
DT4434321	SR A1A/MACARTHUR CAUSEWAY		BIKE PATH/TRAIL	0	729	0	0	0	729	A1-530	
	FROM SR 5/BISCAYNE BLV	TO SR 907/ALTON RD									2.7
4434321	FL Dept. of Transportation										
DT4441961	MIAMI BEACH HIGH SCHOOL PEDESTRIAN ENHANCEMENTS		PEDESTRIAN SAFETY IMPROVEMENT	0	49	0	264	0	313	A1-534	
		0.2									
4441961	FL Dept. of Transportation										
DT4460531	CITY OF MIAMI - I-395 PEDESTRIAN BAYWALK CONNECTION		PEDESTRIAN/WILDLIFE OVERPASS	534	0	3,735	0	0	4,269	A1-552	
		0.0									
4460531	FL Dept. of Transportation										

**Strategic Miami Area Rapid Transit (SMART) Plan**

**f2 - Beach Express Central (BERT)**

**Type of Project:** Seaport Improvement

TPO Project No.	Facility/Project Name			Type of Work	Proposed Funding (\$000s)						TIP Page Ref
	From/Location	To/Location	Length (Miles)		2020 - 2021	2021 - 2022	2022 - 2023	2023 - 2024	2024 - 2025	5-YEAR TOTAL	
Agency Project No.	Responsible Agency			Project Comments							
SP2000000028	Channel Modifications			Channel Modifications	4,000	7,100	5,900	1,800	0	18,800	A10-1
			0.0								
2000000028	Miami-Dade Seaport Department			USACE funding							
SP20000000570	Cruise Road for Terminal AA			Cruise Road to Tunnel	8,200	5,000	0	0	0	13,200	A10-1
	Dante B. Fascell -PortMiami	PortMiami	0.0								
20000000570	Miami-Dade Seaport Department			Project under preliminary design							
SP20000000572	Inland Port			Inland Port Development for Cargo	10,000	9,800	0	0	0	19,800	A10-2
	Dante B. Fascell-Miami Dade	PortMiami	0.0								
20000000572	Miami-Dade Seaport Department			FDOT Participation in FY17/18 \$200K							
SP20000000724	CT Roadways			New Cruise Blvd. Roadway Extension	4,900	0	0	0	0	4,900	A10-2
	Dante B. Fascell of Miami-Dade	PortMiami	0.0								
2000000724	Miami-Dade Seaport Department										

**Strategic Miami Area Rapid Transit (SMART) Plan**

**f2 - Beach Express Central (BERT)**

**Type of Project:** **Seaport Improvement**

SP2000000 978	New CT H			New Cruise Terminal-H	88,000	100	0	0	0	88,100	A10-3
	Dante. B. Fascell-PortMiami	PortMiami	0.0								
2000000978	Miami-Dade Seaport Department										
SP2000000 979	New Project			Cruise Terminal F- Phase 2	69,000	42,000	0	0	0	111,000	A10-3
	Dante B. Fascell-PortMiami	PortMiami	0.0								
2000000979	Miami-Dade Seaport Department										
SP2000000 980	Port Miami Multi-modal Terminal			New Cruise Terminal K	54,000	73,000	37,000	50	0	164,050	A10-4
			0.0								
2000000980	Miami-Dade Seaport Department										
SP2000000 981	New Project			New Cruise Terminal AAA	89,000	54,000	0	0	0	143,000	A10-4
	Dante B. Fascell-PortMiami	PortMiami	0.0								
2000000981	Miami-Dade Seaport Department										
SP4333631	PORT OF MIAMI CRUISE TERMINAL IMPROVEMENTS			SEAPORT CAPACITY PROJECT	8,500	0	0	0	0	8,500	A1-32
			0.0								
4333631	Miami-Dade Seaport Department										
SP4380291	PORT OF MIAMI PASSENGER BOARDING BRIDGES			SEAPORT CAPACITY PROJECT	4,600	0	0	0	0	4,600	A1-32
			0.0								
4380291	Miami-Dade Seaport Department										

**Strategic Miami Area Rapid Transit (SMART) Plan**

**f2 - Beach Express Central (BERT)**

**Type of Project:** Seaport Improvement

SP6410330	Various Facility Moves		Facility Moves	0	0	0	3,200	0	3,200	A10-4
		0.0								
6410330	Miami-Dade Seaport Department									
SP641540	Federal Inspection Facility		Federal Inspection Facility	5,200	0	0	0	0	5,200	A10-5
	Dante B. Fascell PORTMIAMI    PORTMIAMI									
641540	Miami-Dade Seaport Department									
SP644010	Cargo Gate- Modifications		Cargo Gate Modifications	3,400	3,400	0	0	0	6,800	A10-5
	Dante B. Fascell PORTMIAMI									
644010	Miami-Dade Seaport Department		FDOT participation in FY17/18 \$2 M							
SP644300	Terminal Bulkheads Future Repairs		Program for    cruise terminal bulkhead repairs bays 0-65b	49,000	72,000	42,000	52,000	0	215,000	A10-6
	Dante B. Fascell PORTMIAMI    North Channel									
644300	Miami-Dade Seaport Department									
SP645430	Infrastructure Improvements		Infrastructure Improvements	15,180	10,650	20,580	120,500	0	166,910	A10-7
	Dante B. Fascell PORTMIAMI    Various locations									
645430	Miami-Dade Seaport Department		Update and improve various infrastructure portions of the Port to keep up with industry    demands. FDOT Participation in previous years							
SP646300	Cargo Bulkheads Rehabilitation		Cargo Bulkhead Rehabilitation	3,700	0	0	0	0	3,700	A10-7
	Dante B. Fascell PORTMIAMI    South Channel									
646300	Miami-Dade Seaport Department									

**Strategic Miami Area Rapid Transit (SMART) Plan**

**f2 - Beach Express Central (BERT)**

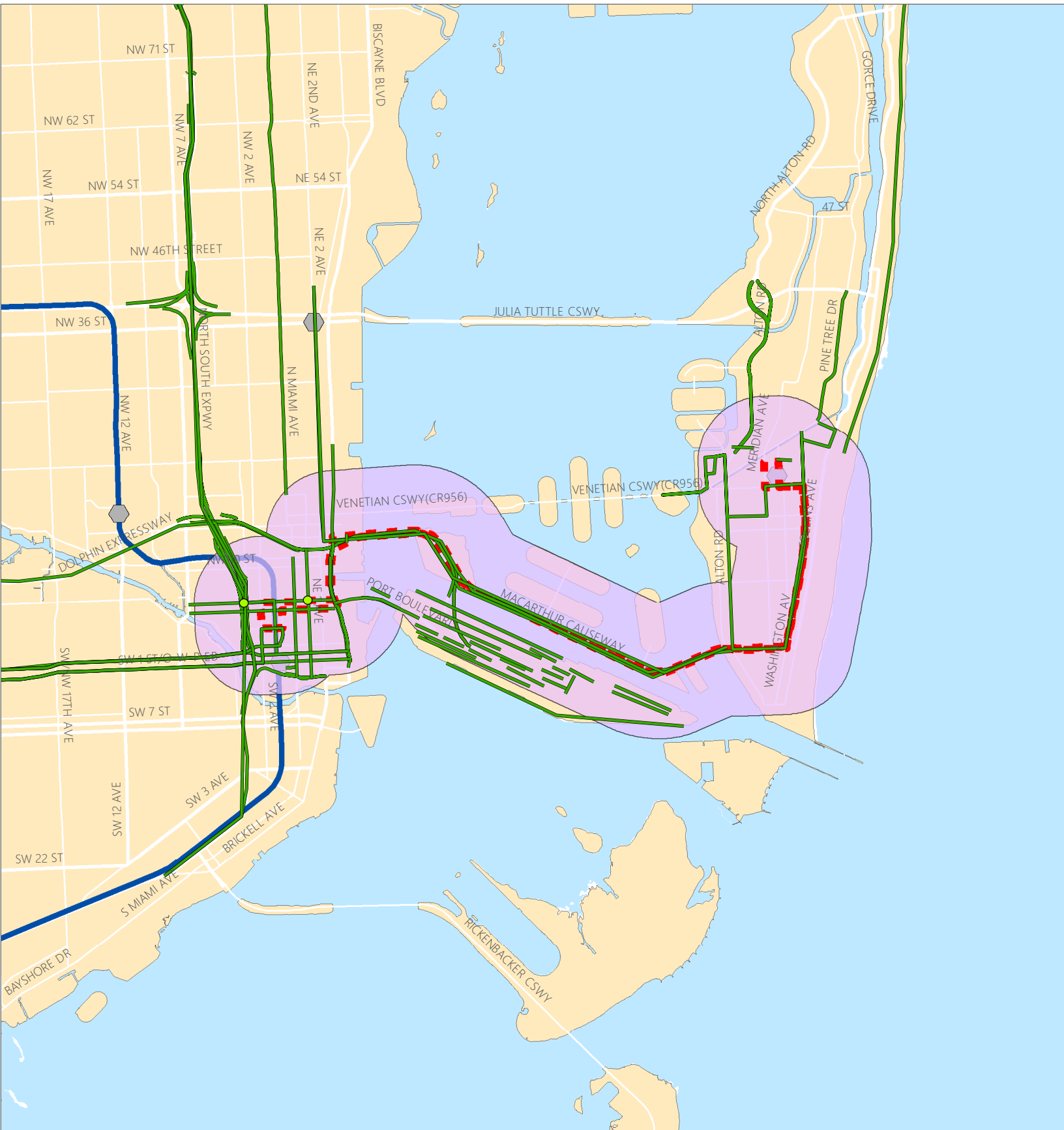
**Type of Project:**      **Seaport Improvement**

SP647150	South Florida Container Terminals		SFCT-Cargo Yard densification	21,000	1,800	0	0	0	22,800	A10-8
		0.0								
647150	Miami-Dade Seaport Department		FDOT participation in FY17/18 \$11.4 M.							
SP647720	Water & Sewer upgrades at various locations		Water and Sewer Upgrades	12,900	0	0	0	0	12,900	A10-8
	Dante B. Fascell PORTMIAMI Various locations									
647720	Miami-Dade Seaport Department									



Funded Projects within 1/2 Mile Vicinity of BERT Corridor

# BEACH EXPRESS - SOUTH (f3)



## 2021-2025 TIP Project Legend

Linear Project    Single Site Project

Express Transit Corridor

Metrorail

SMART Plan  
Proposed/Existing  
Terminal

May 2020

0 0.3 0.6 1.2 Miles



**Strategic Miami Area Rapid Transit (SMART) Plan**

**f3 - Beach Express South (BERT)**

**Type of Project:**      **Expressway**

TPO Project No.	Facility/Project Name			Type of Work	Proposed Funding (\$000s)						TIP Page Ref
	From/Location	To/Location	Length (Miles)		2020 - 2021	2021 - 2022	2022 - 2023	2023 - 2024	2024 - 2025	5-YEAR TOTAL	
Agency Project No.	Responsible Agency			Project Comments							
DT2511563	PORT OF MIAMI TUNNEL			NEW ROAD CONSTRUCTION	46,708	48,109	49,551	51,038	52,569	247,975	A1-146
	FROM PORT OF MIAMI	TO SR 836/I-395	0.5								
2511563	FL Dept. of Transportation										
DT2516881	SR 836/I-395			BRIDGE-REPLACE AND ADD LANES	4,477	10,638	0	0	0	15,115	A1-149
	FROM WEST OF I-95	TO MACARTHUR CAUSEWAY BRIDGE	2.0								
2516881	FL Dept. of Transportation										
DT4149648	SR 9A/I-95			PD&E/EMO STUDY	0	3,700	0	5,720	0	9,420	A1-176
	FROM SOUTH OF NW 62 ST	TO NORTH OF NW 143 ST	6.1								
4149648	FL Dept. of Transportation										
DT4293002	SR 9A/I-95			RIGID PAVEMENT RECONSTRUCTION	598	0	0	0	0	598	A1-229
	FROM NW 8 ST	TO NW 29 ST	4.0								
4293002	FL Dept. of Transportation										

**Strategic Miami Area Rapid Transit (SMART) Plan**

**f3 - Beach Express South (BERT)**

**Type of Project:** **Expressway**

DT4448001	SR 9A/I-95 SB SOUTH OF NW 6 ST OVERHEAD SIGN 87S051		OVERHEAD SIGNING	68	0	0	543	0	611	A1-390
		0.0								
4448001	FL Dept. of Transportation									

DT4457631	SR 9A/I-95 AUDIBLE PAVEMENT MARKINGS		SIGNING/PAVEMENT MARKINGS	0	813	0	0	0	813	A1-398
	FROM MP 0.00	TO 11.31								
4457631	FL Dept. of Transportation									

**Strategic Miami Area Rapid Transit (SMART) Plan**

**f3 - Beach Express South (BERT)**

**Type of Project:**      **Arterial/Collector Road**

TPO Project No.	Facility/Project Name			Type of Work	Proposed Funding (\$000s)						TIP Page Ref
	From/Location	To/Location	Length (Miles)		2020 - 2021	2021 - 2022	2022 - 2023	2023 - 2024	2024 - 2025	5-YEAR TOTAL	
Agency Project No.	Responsible Agency			Project Comments							
DT4244071	SR 968/SW 1ST ST			BRIDGE REPLACEMENT	0	4,200	0	0	0	4,200	A1-198
	AT MIAMI RIVER (BRIDGE #870660)		0.4								
4244071	FL Dept. of Transportation										
DT4291931	SR 907/ALTON RD			FLEXIBLE PAVEMENT RECONSTRUCT.	25	0	0	0	24,458	24,483	A1-220
	FROM MICHIGAN AVE	TO S OF ED SULLIVAN DR/43 ST	1.8								
4291931	FL Dept. of Transportation										
DT4293004	SR 925/NW 3 CT & NW 3 AVE			RESURFACING	220	0	0	0	0	220	A1-230
	FROM NW 1 ST	TO NW 8 ST	1.1								
4293004	FL Dept. of Transportation										
DT4377821	SR 968/FLAGLER ST			PD&E/EMO STUDY	2,565	250	0	0	0	2,815	A1-327
	FROM SR 821/HEFT	TO SR 5/BISCAYNE BLVD (BRT STUDY)	17.0								
4377821	FL Dept. of Transportation										

**Strategic Miami Area Rapid Transit (SMART) Plan**

**f3 - Beach Express South (BERT)**

**Type of Project:** Arterial/Collector Road

DT4379151	SR 5/BISCAYNE BLVD		INTERSECTION IMPROVEMENT	105	0	0	0	0	105	A1-328
	FROM SE 2 ST	TO NE 11 TER								
4379151	FL Dept. of Transportation									
DT4401901	SR 5/US 1 SIGNALIZED INTERSECTION LIGHTING		LIGHTING	45	0	0	0	0	45	A1-515
	FROM SE 1 ST	TO NE 21 ST								
4401901	FL Dept. of Transportation									
DT4419601	SR 886 PORT BLVD OVER INTERCOASTAL WATERWAY BRIDGES 875000/875001		BRIDGE-REPAIR/REHABILITATION	0	1,963	0	0	0	1,963	A1-362
4419601	FL Dept. of Transportation									
DT4438901	SR 970/SR 5/DOWNTOWN DISTRIBUTOR RAMPS		RIGID PAVEMENT REHABILITATION	288	0	1,413	0	0	1,701	A1-368
	FROM S MIAMI AVE	TO SE 2 AVE								
4438901	FL Dept. of Transportation									
DT4439111	SR 5/US 1/BISCAYNE BLVD		RESURFACING - RIDE ONLY	0	340	0	1,987	0	2,327	A1-375
	FROM SOUTH OF NE 5 ST	TO NE 11 ST								
4439111	FL Dept. of Transportation									
DT4439131	SR 886/PORT BLVD		RIGID PAVEMENT REHABILITATION	435	0	0	0	0	435	A1-376
	FROM BISCAYNE BLVD	TO PORT MIAMI								
4439131	FL Dept. of Transportation									

**Strategic Miami Area Rapid Transit (SMART) Plan**

**f3 - Beach Express South (BERT)**

**Type of Project:** **Arterial/Collector Road**

PW000118	Flagler Street Reconstruction		Roadway reconstruction	2,085	2,085	0	0	0	4,170	A4-6
		0.0								
000118	Miami-Dade Dept. of Transportation and Public Works									

**Strategic Miami Area Rapid Transit (SMART) Plan**

**f3 - Beach Express South (BERT)**

**Type of Project:** Transit

TPO Project No.	Facility/Project Name			Type of Work	Proposed Funding (\$000s)						TIP Page Ref
	From/Location	To/Location	Length (Miles)		2020 - 2021	2021 - 2022	2022 - 2023	2023 - 2024	2024 - 2025	5-YEAR TOTAL	
Agency Project No.	Responsible Agency			Project Comments							
TA201925	Beach Express South (SMART Plan)			Transit Improvement	118	2,672	6,572	0	0	9,362	A11-10
			0.0								
201925	Miami-Dade Dept. of Transportation and Public Works (Transit)			SMART Plan BERT Route f3.							
TA4309532	MDT - FLAGLER MAX (ROUTE 51)			URBAN CORRIDOR IMPROVEMENTS	510	0	0	0	0	510	A1-54
	FROM WEST MIAMI-DADE	TO DOWNTOWN	0.0								
4309532	Miami-Dade Dept. of Transportation and Public Works (Transit)										
TA4309533	MDT - FLAGLER MAX (ROUTE 51)			URBAN CORRIDOR IMPROVEMENTS	0	0	634	0	0	634	A1-54
	FROM WEST MIAMI-DADE	TO DOWNTOWN	0.0								
4309533	Miami-Dade Dept. of Transportation and Public Works (Transit)										
TA4389421	MDT - BEACH CONNECTION SOUTH - EXPRESS BUS SERVICE			URBAN CORRIDOR IMPROVEMENTS	1,500	0	0	0	0	1,500	A1-67
			0.0								
4389421	Miami-Dade Dept. of Transportation and Public Works (Transit)										

**Strategic Miami Area Rapid Transit (SMART) Plan**

**f3 - Beach Express South (BERT)**

**Type of Project:** *Transit*

TA4466531	CITY OF MIAMI BEACH - SOUTH BEACH TROLLEY SERVICE ROUTE		TRANSIT SERVICE DEMONSTRATION	5,001	0	0	0	0	5,001	A1-87
		0.0								
4466531	Miami-Dade Dept. of Transportation and Public Works (Transit)									
TAMDT287	Beach Corridor (from SMART Plan)		PD&E Study	110	0	0	0	0	110	A11-18
	Midtown Miami (at or near NE 41 St and NE 2 Ave)	Transit Hub Connector (near 5 ST & Alton Rd)								
287	Miami-Dade Dept. of Transportation and Public Works (Transit)		Estimated PD&E completion date 2020. OMB # 672670 Miami Brach Convention Center area							

**Strategic Miami Area Rapid Transit (SMART) Plan**

**f3 - Beach Express South (BERT)**

**Type of Project:** Pedestrian/Bicycle

TPO Project No.	Facility/Project Name		Type of Work	Proposed Funding (\$000s)						TIP Page Ref
	From/Location	To/Location		Length (Miles)	2020 - 2021	2021 - 2022	2022 - 2023	2023 - 2024	2024 - 2025	
Agency Project No.	Responsible Agency		Project Comments							
DT4434321	SR A1A/MACARTHUR CAUSEWAY		BIKE PATH/TRAIL	0	729	0	0	0	729	A1-530
	FROM SR 5/BISCAYNE BLV	TO SR 907/ALTON RD								
4434321	FL Dept. of Transportation									
DT4441961	MIAMI BEACH HIGH SCHOOL PEDESTRIAN ENHANCEMENTS		PEDESTRIAN SAFETY IMPROVEMENT	0	49	0	264	0	313	A1-534
		0.2								
4441961	FL Dept. of Transportation									
DT4460531	CITY OF MIAMI - I-395 PEDESTRIAN BAYWALK CONNECTION		PEDESTRIAN/WILDLIFE OVERPASS	534	0	3,735	0	0	4,269	A1-552
		0.0								
4460531	FL Dept. of Transportation									

**Strategic Miami Area Rapid Transit (SMART) Plan**

**f3 - Beach Express South (BERT)**

**Type of Project:** Seaport Improvement

TPO Project No.	Facility/Project Name			Type of Work	Proposed Funding (\$000s)						TIP Page Ref
	From/Location	To/Location	Length (Miles)		2020 - 2021	2021 - 2022	2022 - 2023	2023 - 2024	2024 - 2025	5-YEAR TOTAL	
Agency Project No.	Responsible Agency			Project Comments							
SP2000000028	Channel Modifications			Channel Modifications	4,000	7,100	5,900	1,800	0	18,800	A10-1
			0.0								
2000000028	Miami-Dade Seaport Department			USACE funding							
SP20000000570	Cruise Road for Terminal AA			Cruise Road to Tunnel	8,200	5,000	0	0	0	13,200	A10-1
	Dante B. Fascell -PortMiami	PortMiami	0.0								
20000000570	Miami-Dade Seaport Department			Project under preliminary design							
SP20000000572	Inland Port			Inland Port Development for Cargo	10,000	9,800	0	0	0	19,800	A10-2
	Dante B. Fascell-Miami Dade	PortMiami	0.0								
20000000572	Miami-Dade Seaport Department			FDOT Participation in FY17/18 \$200K							
SP20000000724	CT Roadways			New Cruise Blvd. Roadway Extension	4,900	0	0	0	0	4,900	A10-2
	Dante B. Fascell of Miami-Dade	PortMiami	0.0								
2000000724	Miami-Dade Seaport Department										

**Strategic Miami Area Rapid Transit (SMART) Plan**

**f3 - Beach Express South (BERT)**

**Type of Project:**      **Seaport Improvement**

SP2000000 978	New CT H			New Cruise Terminal-H	88,000	100	0	0	0	88,100	A10-3
	Dante. B. Fascell-PortMiami	PortMiami	0.0								
2000000978	Miami-Dade Seaport Department										
SP2000000 979	New Project			Cruise Terminal F- Phase 2	69,000	42,000	0	0	0	111,000	A10-3
	Dante B. Fascell-PortMiami	PortMiami	0.0								
2000000979	Miami-Dade Seaport Department										
SP2000000 980	Port Miami Multi-modal Terminal			New Cruise Terminal K	54,000	73,000	37,000	50	0	164,050	A10-4
			0.0								
2000000980	Miami-Dade Seaport Department										
SP2000000 981	New Project			New Cruise Terminal AAA	89,000	54,000	0	0	0	143,000	A10-4
	Dante B. Fascell-PortMiami	PortMiami	0.0								
2000000981	Miami-Dade Seaport Department										
SP4333631	PORT OF MIAMI CRUISE TERMINAL IMPROVEMENTS			SEAPORT CAPACITY PROJECT	8,500	0	0	0	0	8,500	A1-32
			0.0								
4333631	Miami-Dade Seaport Department										
SP4380291	PORT OF MIAMI PASSENGER BOARDING BRIDGES			SEAPORT CAPACITY PROJECT	4,600	0	0	0	0	4,600	A1-32
			0.0								
4380291	Miami-Dade Seaport Department										

**Strategic Miami Area Rapid Transit (SMART) Plan**

**f3 - Beach Express South (BERT)**

**Type of Project:** **Seaport Improvement**

SP6410330	Various Facility Moves		Facility Moves	0	0	0	3,200	0	3,200	A10-4
		0.0								
6410330	Miami-Dade Seaport Department									
SP641540	Federal Inspection Facility		Federal Inspection Facility	5,200	0	0	0	0	5,200	A10-5
	Dante B. Fascell PORTMIAMI    PORTMIAMI									
641540	Miami-Dade Seaport Department									
SP644010	Cargo Gate- Modifications		Cargo Gate Modifications	3,400	3,400	0	0	0	6,800	A10-5
	Dante B. Fascell PORTMIAMI									
644010	Miami-Dade Seaport Department		FDOT participation in FY17/18 \$2 M							
SP644300	Terminal Bulkheads Future Repairs		Program for    cruise terminal bulkhead repairs bays 0-65b	49,000	72,000	42,000	52,000	0	215,000	A10-6
	Dante B. Fascell PORTMIAMI    North Channel									
644300	Miami-Dade Seaport Department									
SP645430	Infrastructure Improvements		Infrastructure Improvements	15,180	10,650	20,580	120,500	0	166,910	A10-7
	Dante B. Fascell PORTMIAMI    Various locations									
645430	Miami-Dade Seaport Department		Update and improve various infrastructure portions of the Port to keep up with industry    demands. FDOT Participation in previous years							
SP646300	Cargo Bulkheads Rehabilitation		Cargo Bulkhead Rehabilitation	3,700	0	0	0	0	3,700	A10-7
	Dante B. Fascell PORTMIAMI    South Channel									
646300	Miami-Dade Seaport Department									

**Strategic Miami Area Rapid Transit (SMART) Plan**

**f3 - Beach Express South (BERT)**

**Type of Project:**      **Seaport Improvement**

SP647150	South Florida Container Terminals		SFCT-Cargo Yard densification	21,000	1,800	0	0	0	22,800	A10-8
		0.0								
647150	Miami-Dade Seaport Department		FDOT participation in FY17/18 \$11.4 M.							
SP647720	Water & Sewer upgrades at various locations		Water and Sewer Upgrades	12,900	0	0	0	0	12,900	A10-8
	Dante B. Fascell PORTMIAMI    Various locations									
647720	Miami-Dade Seaport Department									

## Concluding Statements

---

- This section is presented in order to fulfill federal requirements as noted in Section 134 of Title 23, United States Code (ISTEA).
- Only major categories of federal funds are highlighted in this section.
- Only the first four years of the TIP (FY 2020/2021, 2021/2022, 2022/2023 and 2023/2024) are included in this section.
- The projects shown in this section are consistent with the FDOT District VI Adopted Work Program.
- Federal funds can reasonably be expected to be made available for all projects included in this section.

All information contained in this section is consistent with the adopted TIP attached hereto.


Transportation Improvement Program (TIP)  
Fiscal Years 2020/2021 to 2024/2025



Transportation Performance Management

# System Performance Report

May 2020





**This stand-alone report documents the Miami-Dade TPO efforts to address federal and state requirements for Highway and Transit Performance Measurement and Concurrence with FAST Act.**

## Introduction

The Miami-Dade Transportation Planning Organization (TPO), formerly called the Metropolitan Planning Organization for the Miami Urbanized Area, guides the transportation planning process in Miami-Dade County. The TPO was created on March 2, 1977 as required under Section 163.01, Florida Statutes, and is established by an Interlocal Agreement between Miami-Dade County and the Florida Department of Transportation (FDOT).

A major role of the TPO is to ensure conformance with federal regulations requiring that highways, mass transit, and other transportation facilities and services are properly developed and deployed in relation to the overall plan of urban development and to approve plans for regional and state transportation network accessibility. In addition, federal guidelines require that the use of Federal Aid for transportation projects be consistent with TPO adopted plans and programs. Federal, state and local transportation planning funds are utilized on an ongoing basis to ensure the effectiveness of the TPO planning process.

The Miami-Dade TPO's Long Range Transportation Plan (LRTP) is the plan for implementing transportation system improvements within Miami-Dade County. The LRTP is focused on providing safe mobility options, and is guided by a comprehensive vision to:

***“Provide mobility options for Miami-Dade County residents and visitors and promote economic competitiveness by investing in the County’s transportation infrastructure while protecting the environment and maximizing the efficiency of the existing transportation system”***

## WHAT is Performance Management?

---

Transportation Performance Management is a strategic approach that uses system information to make investment and policy decisions to achieve performance goals at the national, state, and local levels. In short, Transportation Performance Management:

- Is systematically applied on an ongoing basis;
- Provides key information to help decision makers understand the consequences of investment decisions across transportation assets or modes;
- Improves communication between decision makers, stakeholders, and the traveling public; and
- Ensures measures and targets are developed in a cooperative fashion and are based on objective data.

## WHY is Performance Management Required?

---

The “Moving Ahead for Progress in the 21st Century” Act (MAP-21), signed into law on July 6, 2012 (Pub. L. No. 112-141) established requirements for States and MPOs to conduct performance-based planning by tracking performance measures and setting data-driven targets to measure performance. Performance-based planning ensures the most efficient investment of transportation funds by increasing accountability, transparency, and providing for better investment decisions that focus on key outcomes related to the seven Federal Highway Program performance goals (National Goals) established under MAP-21:

- **Safety** - To achieve a significant reduction in traffic fatalities and serious injuries on all public roads;
- **Infrastructure Condition** - To maintain the highway infrastructure asset system in a state of good repair;
- **Congestion Reduction** - To achieve a significant reduction in congestion on the National Highway System;
- **System Reliability** - To improve the efficiency of the surface transportation system;
- **Freight Movement and Economic Vitality** - To improve the national freight network, strengthen the ability of rural communities to access national and international trade markets, and support regional economic development;
- **Environmental Sustainability** - To enhance the performance of the transportation system while protecting and enhancing the natural environment; and
- **Reduced Project Delivery Delays** - To reduce project costs, promote jobs and the economy, and expedite the movement of people and goods by accelerating project completion through eliminating delays in the project development and delivery process, including reducing regulatory burdens and improving agencies’ work practices.
- [23 USC 150(b)]

Performance Management has been integrated into the transportation planning framework of the Federal Planning Factors, MAP-21 National Goals, and Federal Planning Emphasis Areas (see Figure 1: Federal and State Planning Requirements and Expectations). The “Fixing America’s Surface Transportation” Act (FAST Act), signed December 4, 2015 (Pub. L. No. 114-94) builds upon the performance requirements enacted under MAP-21 by establishing timelines for State Departments of Transportation (DOTs) and MPOs to comply with the performance requirements.

## WHAT are the National Performance Management Measures?

---

Performance measures are indicators of progress toward attaining a goal, objective, or target (a desired level of future performance). A series of Federal Rulemakings have been issued by FHWA and FTA to establish National Performance Management Measures to address the performance requirements established in MAP-21 and the FAST Act. The National Performance Management Measures are:

- Highway Safety Improvement Program,
- Assessing Pavement Condition for the National Highway Performance Program and Bridge Condition for the National Highway Performance Program, and
- Assessing Performance of the National Highway System, Freight Movement on the Interstate System, and Congestion Mitigation and Air Quality Improvement Program.

For each category above, there are specific National Performance Management Measures that will be used to assess progress. Progress will be judged by how States and MPOs perform based on self-imposed targets, relative to baseline conditions. Performance measure targets are the benchmarks against which collected data is gauged. State DOTs will establish targets for the state, while MPOs will adopt targets that are appropriate for their urbanized areas. MPOs may adopt the state's targets or establish their own.

## HOW are Performance Measures Used?

---

Because Florida's transportation system improvement needs exceed available funding, resources are invested in the most strategic, effective and efficient ways possible. Performance measures provide useful "feedback" and are integrated into FDOT's business practices on three levels:

**At the strategic level** – Performance measures help to establish and inform goals, objectives, and strategies as well as to monitor FDOT Mission attainment. Performance measures also communicate progress toward achieving goals in transportation plans and programs such as the Florida Transportation Plan, the Strategic Highway Safety Plan, and the Freight Mobility and Trade Plan.

**At the decision-making level** – Performance measures are used to inform and assess the financial policies for allocating funds among programs such as highway preservation, system expansion, and public transportation. These programs are defined in the Program and Resource Plan. Decision makers also consider various trends impacting transportation system performance.

**At the project delivery level** – After projects are selected, performance measures help to monitor the efficiency and effectiveness of projects and services in the Five Year Work Program and in relation to FDOT's Transportation Asset Management Plan. The measures also support organizational and operational improvements.

As shown in the **Performance-Based Planning and Programming Process** graphic below, performance management is at the heart of FDOT's planning and programming process.



## WHY Do We Use Them?

FDOT uses performance measures to:

- Assess how well Florida's multimodal transportation system is functioning—including feedback from and collaboration with key stakeholder organizations
- Provide information to support and inform decision-making
- Assess how effectively and efficiently transportation programs, projects and services are being delivered
- Determine customer satisfaction levels
- Demonstrate transparency and accountability to Florida's citizens and to foster collaboration with FDOT's transportation system stakeholders

## WHAT is Measured?

---

Each performance report is listed below along with some of the associated performance measures:

### **Safety**

Fatal and serious injuries related to impaired driving, speeding and aggressive driving, distracted driving, at-risk drivers, vulnerable road users

### **Preservation**

Percent of pavement and bridges meeting condition standards, percent of maintenance activities that meet department standards, roadway clearance times due to incidents and crashes

### **Mobility**

Vehicle miles traveled, transit ridership, freight tonnage, freight and port access, hours of delay, travel time reliability, travel that is heavily congested

### **Economy**

Return On Investment of FDOT programs, capacity funds for the SIS, Florida share of U.S. trade, Florida value of freight, construction projects completed on-time and within budget

### **Environment**

Air quality, water quality, impacts to the physical, natural and cultural environment, vibrant and healthy communities, and customer satisfaction

## HOW is Transportation Performance Management Being Implemented??

---

The Moving Ahead for Progress in the 21st Century Act (MAP-21) included several provisions that collectively are transforming the Federal surface transportation program to be focused on the achievement of performance outcomes.

The performance outcomes provisions, administered by different agencies within the U.S. Department of Transportation (USDOT), were implemented by rulemakings, including several under FHWA's purview. The provisions are organized by six performance management elements.

The Fixing America's Surface Transportation (FAST) Act, signed in 2015, built on the MAP-21 changes and provided long-term funding certainty for surface transportation infrastructure planning and investment.

TPM performance management outcomes are grouped into six elements to more effectively communicate the efforts under way to implement the statutory requirements.

1. **National Goals:** Congressionally established goals or program purpose to focus the Federal-aid highway program into specific areas of performance.
2. **Measures:** FHWA-established measures to assess performance/condition in carrying out performance-based Federal-aid highway programs.
3. **Targets:** Targets established by Federal-aid highway funding recipients for the measures to document future performance expectations
4. **Plans:** Development of strategic and/or tactical plans by Federal funding recipients to identify strategies and investments that address performance needs.
5. **Reports:** Development of reports by Federal funding recipients that document progress toward target achievement, including the effectiveness of Federal-aid highway investments.
6. **Accountability and Transparency:** FHWA-developed requirements for Federal funding recipients to use to achieve or make significant progress toward targets

## WHAT are the Federal Planning Requirements?

**Per 23 CFR §450.306** Scopes of the metropolitan transportation planning process, the metropolitan transportation planning process shall be continuous, cooperative, and comprehensive; consider the Federal Planning Factors (See **Figure 1: Federal Planning Requirements and Expectations**) and provide a performance-based approach to decision making. Performance-based planning requires MPOs to establish performance targets that address the performance measures or standards of the National Performance Management Measures, Public Transportation Safety Program, and Transit Asset Management. **Figure 2: FHWA Performance Measures Implementation Requirements in Florida** outlines the schedule for the incorporation of the National Performance Management Measures into the planning process. MPOs shall also *“integrate into the metropolitan transportation planning processes, directly or by reference, the goals, objectives, performance measures, and targets described in other State transportation plans and processes as well as any plans developed under 49 USC chapter 53 by providers of public transportation, including:”*

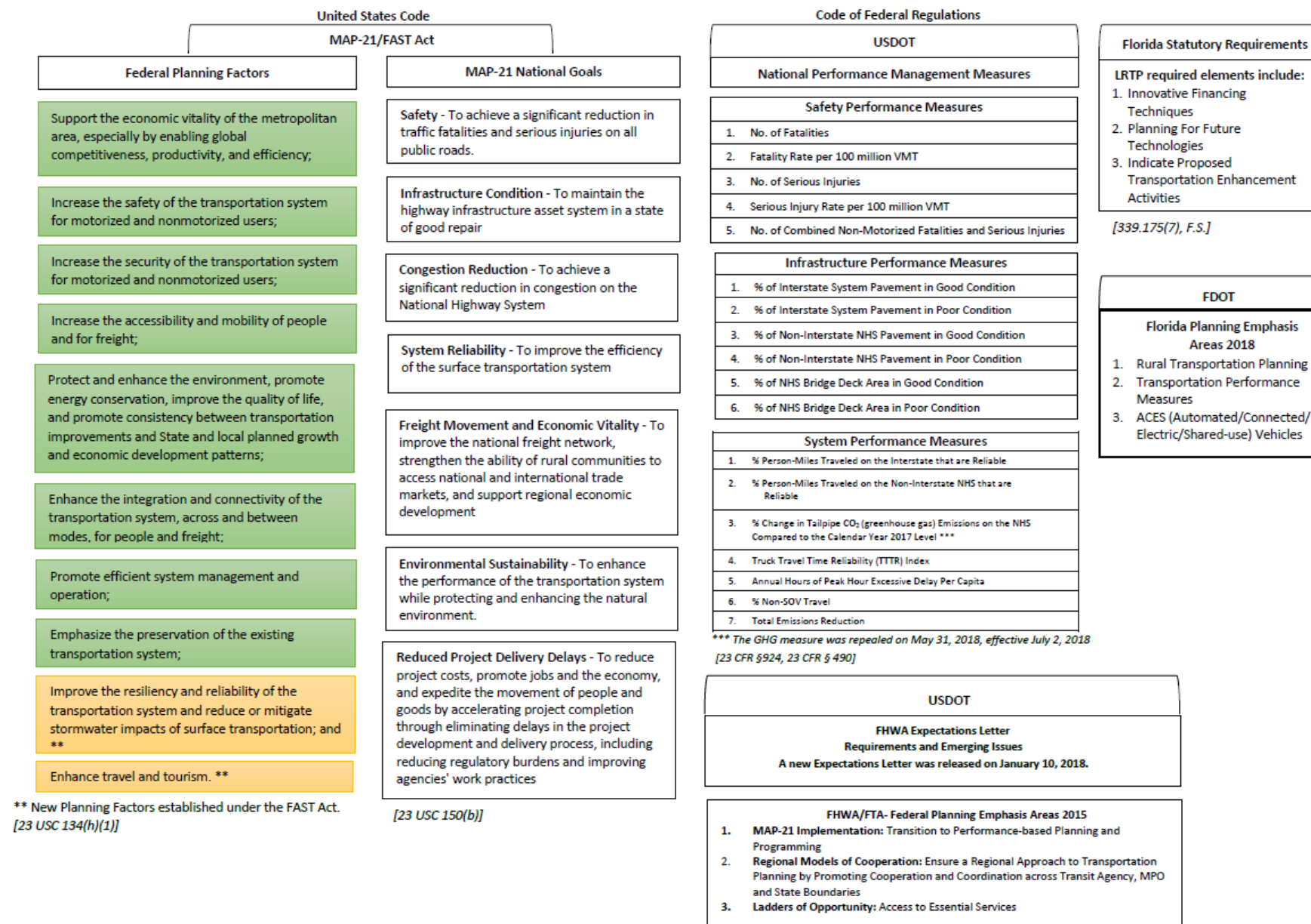
- State asset management plan and Transit asset management plan;
- Appropriate portions of the Strategic Highway Safety Plan;
- Public Transportation Agency Safety Plan;
- Other safety and security planning and review processes, plans, and programs;
- The CMAQ Program Performance Plan, if applicable;
- Appropriate portions of the State Freight Plan;
- The congestion management process, if applicable; and
- Other State transportation plans and processes required as part of a performance-based program.

**Per 23 CFR §450.324 Development and content of the metropolitan transportation plan**, the MPO Long Range Transportation Plan (LRTP) shall include the following for the National Performance Management Measures:

- A ***description of the National Performance Management Measures and established performance targets*** used in assessing the performance of the transportation system
- A ***System Performance Report*** evaluating the condition and performance of the transportation system, including progress achieved by the MPO in meeting performance targets.
- MPOs that voluntarily elect to conduct scenario planning shall describe how the preferred scenario has “improved” performance of the transportation system. 23 CFR §450.324

**Additionally, per 23 CFR §450.326 Development and content of the transportation improvement program (TIP)**, the Transportation Improvement Program (TIP) shall make progress toward achieving performance targets and include a ***description of the anticipated effect of the TIP toward achieving the performance targets*** identified by the MPO in the LRTP, linking investment priorities in the TIP to those performance targets.

Figure 1: Federal Planning Requirements and Expectations



\*\* New Planning Factors established under the FAST Act. [23 USC 134(h)(1)]

[23 USC 150(b)]

Figure 2: FHWA Performance Measures Implementation Requirements in Florida

Rev. 5/22/18 Prepared by FHWAFL Division

\*Technical correction on due date forthcoming.

Summary of FHWA Performance Measures Implementation Requirements in Florida							
Agency	Safety Measures	Freight Plan	Asset Management Plan <sup>2</sup>	Planning Requirements	System Performance Measures*	Bridge Measures	Pavement Measures
FDOT Due Date (Target, Plan, etc)	Aug 31, 2017	Dec 4, 2017	Apr 30, 2018	May 27, 2018	May 20, 2018 Actual: May 18	May 20, 2018 Actual: May 18	May 20, 2018 Actual: May 18
MPO Due Date (Target)	Feb 27, 2018	N/A	N/A	May 27, 2018	Nov 16, 2018 Nov 14, 2018	Nov 16, 2018 Nov 14, 2018	Nov 16, 2018 Nov 14, 2018
L RTP and S/TIP Due Date for Performance Measures Requirements (2 Years After Effective Date)	Apr 18, 2018 <sup>1</sup>	N/A	N/A	May 27, 2018	May 20, 2019	May 20, 2019	May 20, 2019
L RTP							
L RTP	Safety Measures	Freight Plan	Asset Management Plan <sup>2</sup>	Planning Requirements	System Performance Measures	Bridge Measures	Pavement Measures
Any L RTP Amended By May 26, 2018				N/A			
Any L RTP Amended Between May 27, 2018 and May 19, 2019	X	X	X	X			
Any L RTP Amended Between May 20, 2019 and the MPO's next L RTP adoption date 2019/2020/2021/2022 (First L RTPs Due Oct 2019)	X	X	X	X	X	X	X
Any L RTP Adopted 2019/2020/2021/2022	X	X	X	X	X	X	X
S/TIP <sup>3</sup>							
S/TIP	Safety Measures	Freight Plan	Asset Management Plan <sup>2</sup>	Planning Requirements	System Performance Measures	Bridge Measures	Pavement Measures
S/TIP Effective October 1, 2017				N/A			
Any S/TIP Amended Between October 1, 2017 and May 26, 2018				N/A			
Any S/TIP Amended Between May 27, 2018 and September 30, 2018	X	X	X	X			
S/TIP Effective October 1, 2018	X	X	X	X			
Any S/TIP Amended Between Oct 1, 2018 and May 19, 2019	X	X	X	X			
Any S/TIP Amended Between May 20, 2019 and September 30, 2019	X	X	X	X	X	X	X
S/TIP Effective October 1, 2019 and Beyond	X	X	X	X	X	X	X
Legend: Related to Performance Measures (Final Rules: 3/15/16, 1/18/17, 5/19/17)							
Related to Plans the MPO Needs to Integrate per 23 CFR 450.306(d)(4), which may or may not have Performance Measures (Federal Register Notice:10/14/16, Final Rule: 10/24/16)							
Related to New Planning Requirements (Final Rule: 5/27/16)							

<sup>1</sup>The 2 year implementation date for the safety PM is Apr 2018. Since the planning rule is not effective until May 2018, that is when the Safety PM is required to be implemented.

<sup>2</sup>6/30/2019: FDOT Submits Asset Management Plan Meeting All Requirements; 11/23/2020: FDOT must prepare an evaluation to determine if there are reasonable alternatives to roads, highways, and bridges that have required repair and reconstruction activities on two or more occasions due to emergency events prior to including any project relating to such facility in the STIP. {23 CFR 667.7(b)}

<sup>3</sup>If targets are set and effective, the S/TIP is expected to meet the associated performance measurement requirements even if the L RTP has not yet been updated.

Next L RTP Due Dates		
October 2019: Palm Beach (16); Miami-Dade (23)	October 2020: Gainesville (5); Charlotte-Punta Gorda (5); Space Coast (8)	Feb 2021: St. Lucie (3)
November 2019: Hillsborough (12); North Florida (13)	November 2020: Florida-Alabama (3); Capital Region (16); Ocala-Marion (24)	March 2021: Heartland (16)
December 2019: Hernando-Citrus (9); Pinellas (10); Broward (11); Pasco (11)	December 2020: METROPLAN (9); Lake Sumter (9); Indian River (9); Polk (10);	June 2021: Bay (22)
September 2020: River to Sea (23)	Collier (11); Martin (14); Sarasota-Manatee (14); Lee (18)	Feb 2022: Okaloosa-Walton (16)

## Long Range Transportation Plan (LRTP) and Transportation Improvement Program (TIP) Compliance

---

The FDOT Highway Safety Plan, Highway Safety Improvement Program, Freight Mobility Plan, and Asset Management Plan have been incorporated, by reference, into the 2045 LRTP and 2021 TIP as part of LRTP and TIP amendments through Resolution #33-19 (June 20, 2019).

The Miami-Dade 2045 Long Range Transportation Plan was adopted on September 26, 2019 and the Miami-Dade 2020/2021 – 2024/2025 TIP was adopted on May xx, 2020. Per the Planning Rule, the System Performance Report for the Miami-Dade TPO is included for the required Highway Safety (PM1), Bridge and Pavement (PM2), System Performance (PM3), and Transit Asset Management targets and addresses Transit Safety.



Transportation Performance Management

## **System Performance Report: Safety**

## Safety Performance Management Measures

---

Safety is the first National Goal identified in MAP-21 and maintained in the FAST Act. In March of 2016, the Highway Safety Improvement Program (HSIP) Final Rule and National Performance Management Measures: Highway Safety Improvement Program Final Rule (known as the Safety Performance Management Measures (Safety PM) Final Rule) were published in the Federal Register [23 CFR 924, 23 CFR 490] with an effective date of April 14, 2016. The HSIP Final Rule was established to clarify requirements under the HSIP and address MAP-21 and the FAST Act for consistency. The objective of the HSIP is to “significantly reduce fatalities and serious injuries resulting from crashes on all public roads,” [23 CFR 924].

### Performance Management Measures

The Safety PM Final Rule was developed to support the HSIP and requires State DOTs and MPOs to set targets for the following Safety Performance Management Measures (which apply to all public roads) and to report on progress toward achieving those targets to the State DOT.

- Number of Fatalities
- Fatality Rate per 100 million Vehicle Miles Traveled (VMT)
- Number of Serious Injuries
- Serious Injury Rate per 100 million VMT
- Number of Combined Non-Motorized Fatalities and Serious Injuries

### Performance Targets

In 2012, Florida adopted “Driving Down Fatalities,” their version of the national traffic safety vision “Toward Zero Deaths.” Understanding that zero fatalities cannot be reached within the 2018 Highway Safety Plan (HSP), Florida developed data models to forecast the number of fatalities and serious injuries that are statistically expected to occur to drive down fatalities and serious injuries with an ultimate vision of zero. [Source: SHSP, HSP] (2017 Florida Highway Safety Improvement Program). FDOT firmly believes that every life counts and established a 2018 target of zero for each of the Safety Performance Management Measures in the 2017 Highway Safety Improvement Plan (HSIP). The Miami-Dade TPO coordinated with FDOT through the statewide Metropolitan Planning Organization Advisory Council (MPOAC) and supported the same 2018 targets. The Miami-Dade TPO adopted FDOT’s target of zero traffic fatalities and serious injuries for Calendar Year 2018 per Resolution 05-18 on January 25, 2018 and are based on a five-year rolling average of 2014-2018.

Annually in August, FDOT establishes and reports statewide safety performance targets in the HSIP Annual Report to FHWA. FHWA in August. By the following February, the TPO will adopt FDOT’s targets or establish their own.

FDOT has continuously supported a target of zero for the Safety Performance Management Measures. The 2019 HSIP Annual Report continued to establish a target of zero for each of the five federal Safety Performance Management Measures for Calendar Year 2020. By adopting these targets (Per Resolution 02-2020) on January 30, 2020 as illustrated on the next page in **Figure 1: TPO Resolution**, the Miami-Dade TPO will support achievement of the safety performance management targets by planning and programming projects in the TIP and LRTP that once implemented, are anticipated to make progress toward achieving accomplishment of the FDOT safety target of zero. The targets for the five Safety Performance Management Measures adopted by the Miami-Dade TPO for 2020, shown in **Table 1: 2020 Safety Performance Management Measure Targets**, indicates the TPO is expressly supporting the statewide targets developed by FDOT.

Figure 1: TPO Resolution


<p style="text-align: right; margin-right: 50px;">Agenda Item 7.B.5</p> <p style="text-align: center;"><b>TPO RESOLUTION #08-19</b></p> <p style="text-align: center;"><b>RESOLUTION ESTABLISHING THE FLORIDA DEPARTMENT OF TRANSPORTATION'S (FDOT) "VISION ZERO" SAFETY PERFORMANCE MEASURE TARGETS FOR TRAFFIC FATALITIES AND INJURIES FOR CALENDAR YEAR 2019</b></p> <p><b>WHEREAS</b>, the Interlocal Agreement creating and establishing the Miami-Dade Metropolitan Planning Organization (MPO), for the Miami Urbanized Area, now known as the Transportation Planning Organization (TPO), requires that the TPO provide a structure to evaluate the adequacy of the transportation planning and programming process; and</p> <p><b>WHEREAS</b>, the Transportation Planning Council (TPC) has been established and charged with the responsibility and duty of fulfilling the aforementioned functions; and</p> <p><b>WHEREAS</b>, the Moving Ahead for Progress in the 21st Century Act (MAP-21) required the USDOT to establish mobility performance measures for fatalities and serious injuries, both number and rate per vehicle mile traveled, on all public roads; and</p> <p><b>WHEREAS</b>, federal rules developed to implement MAP-21 require that state DOTs establish statewide targets each year for the traffic safety performance measures: number of fatalities, rate of fatalities, number of serious injuries, rate of serious injuries and number of non-motorized fatalities and non-motorized serious injuries; and</p> <p><b>WHEREAS</b>, MPOs have the option to support the statewide performance measure targets or establish their own; and</p> <p><b>WHEREAS</b>, the 2018 Florida Highway Safety Improvement Program includes "Vision Zero" targets for federal safety performance measures for 2019; and</p> <p><b>WHEREAS</b>, the TPO has coordinated the establishment of "Vision Zero" performance measure targets with FDOT through the statewide Metropolitan Planning Organization Advisory Council; and</p> <p><b>WHEREAS</b>, the TPC has reviewed the attached Florida Department of Transportation's (FDOT) 2019 "Vision Zero" Performance Measure Targets for Traffic Fatalities and Injuries, and finds them consistent with the goals and objectives of the Transportation Plan for the Miami Urbanized Area,</p> <p><b>NOW, THEREFORE, BE IT RESOLVED BY THE GOVERNING BOARD OF THE TRANSPORTATION PLANNING ORGANIZATION IN ITS ROLE AS THE MPO FOR THE MIAMI URBANIZED AREA</b>, that this Board hereby establishes the Florida Department of Transportation's (FDOT) "Vision Zero" Safety Performance Measure Targets for: fatalities; rate of fatalities; serious injuries; rate of serious injuries and non-motorized fatalities and serious injuries for calendar year 2019.</p>	<p>The adoption of the foregoing resolution was moved by Board Member Sally A. Heyman. The motion was seconded by Board Member Rebeca Sosa, and upon being put to a vote, the vote was as follows:</p> <table style="width: 100%; margin-top: 20px;"> <tr> <td colspan="2" style="text-align: right;"><b>Chairman</b> Esteban L. Bovo, Jr.-Aye</td> </tr> <tr> <td colspan="2" style="text-align: right;"><b>Vice Chairman</b> Francis Suarez-Aye</td> </tr> <tr> <td style="width: 50%;">Board Member Juan Carlos Bermudez</td> <td style="width: 50%;">Board Member Vince Lago</td> </tr> <tr> <td>Board Member Jose "Pepe" Diaz</td> <td>Board Member Daniella Levine Cava</td> </tr> <tr> <td>Board Member Audrey M. Edmonson</td> <td>Board Member Roberto Martell</td> </tr> <tr> <td>Board Member Dan Gelber</td> <td>Board Member Joe A. Martinez</td> </tr> <tr> <td>Board Member Oliver G. Gilbert, III</td> <td>Board Member Jean Monestime</td> </tr> <tr> <td>Board Member Perla T. Hantman</td> <td>Board Member Dennis C. Moss</td> </tr> <tr> <td>Board Member Carlos Hernandez</td> <td>Board Member Stephen R. Shelley</td> </tr> <tr> <td>Board Member Sally A. Heyman</td> <td>Board Member Shelly Smith Fano</td> </tr> <tr> <td>Board Member Eileen Higgins</td> <td>Board Member Rebeca Sosa</td> </tr> <tr> <td>Board Member Barbara J. Jordan</td> <td>Board Member Javier D. Souto</td> </tr> <tr> <td>Board Member Smith Joseph</td> <td>Board Member Xavier L. Suarez</td> </tr> <tr> <td style="text-align: right;">-Absent</td> <td style="text-align: right;">-Aye</td> </tr> <tr> <td style="text-align: right;">-Absent</td> <td style="text-align: right;">-Aye</td> </tr> <tr> <td style="text-align: right;">-Aye</td> <td style="text-align: right;">-Aye</td> </tr> <tr> <td style="text-align: right;">-Absent</td> <td style="text-align: right;">-Absent</td> </tr> <tr> <td style="text-align: right;">-Aye</td> <td style="text-align: right;">-Aye</td> </tr> <tr> <td style="text-align: right;">-Aye</td> <td style="text-align: right;">-Aye</td> </tr> <tr> <td style="text-align: right;">-Absent</td> <td style="text-align: right;">-Aye</td> </tr> <tr> <td style="text-align: right;">-Aye</td> <td style="text-align: right;">-Absent</td> </tr> <tr> <td style="text-align: right;">-Absent</td> <td style="text-align: right;">-Aye</td> </tr> </table> <p style="margin-top: 20px;">The Chairperson thereupon declared the resolution duly passed and approved this 24<sup>th</sup> day of January, 2019.</p> <p style="text-align: center; margin-top: 20px;"><b>TRANSPORTATION PLANNING ORGANIZATION</b></p> <div style="display: flex; justify-content: center; align-items: center; margin-top: 10px;"> <div style="text-align: center;"> <p>By <u>Zainab Salim</u></p> <p>Zainab Salim, Clerk</p> <p>Miami-Dade TPO</p> </div> <div style="margin-left: 20px;">  </div> </div>	<b>Chairman</b> Esteban L. Bovo, Jr.-Aye		<b>Vice Chairman</b> Francis Suarez-Aye		Board Member Juan Carlos Bermudez	Board Member Vince Lago	Board Member Jose "Pepe" Diaz	Board Member Daniella Levine Cava	Board Member Audrey M. Edmonson	Board Member Roberto Martell	Board Member Dan Gelber	Board Member Joe A. Martinez	Board Member Oliver G. Gilbert, III	Board Member Jean Monestime	Board Member Perla T. Hantman	Board Member Dennis C. Moss	Board Member Carlos Hernandez	Board Member Stephen R. Shelley	Board Member Sally A. Heyman	Board Member Shelly Smith Fano	Board Member Eileen Higgins	Board Member Rebeca Sosa	Board Member Barbara J. Jordan	Board Member Javier D. Souto	Board Member Smith Joseph	Board Member Xavier L. Suarez	-Absent	-Aye	-Absent	-Aye	-Aye	-Aye	-Absent	-Absent	-Aye	-Aye	-Aye	-Aye	-Absent	-Aye	-Aye	-Absent	-Absent	-Aye
<b>Chairman</b> Esteban L. Bovo, Jr.-Aye																																													
<b>Vice Chairman</b> Francis Suarez-Aye																																													
Board Member Juan Carlos Bermudez	Board Member Vince Lago																																												
Board Member Jose "Pepe" Diaz	Board Member Daniella Levine Cava																																												
Board Member Audrey M. Edmonson	Board Member Roberto Martell																																												
Board Member Dan Gelber	Board Member Joe A. Martinez																																												
Board Member Oliver G. Gilbert, III	Board Member Jean Monestime																																												
Board Member Perla T. Hantman	Board Member Dennis C. Moss																																												
Board Member Carlos Hernandez	Board Member Stephen R. Shelley																																												
Board Member Sally A. Heyman	Board Member Shelly Smith Fano																																												
Board Member Eileen Higgins	Board Member Rebeca Sosa																																												
Board Member Barbara J. Jordan	Board Member Javier D. Souto																																												
Board Member Smith Joseph	Board Member Xavier L. Suarez																																												
-Absent	-Aye																																												
-Absent	-Aye																																												
-Aye	-Aye																																												
-Absent	-Absent																																												
-Aye	-Aye																																												
-Aye	-Aye																																												
-Absent	-Aye																																												
-Aye	-Absent																																												
-Absent	-Aye																																												

Table 1: 2020 Safety Performance Management Measure Targets

SAFETY PERFORMANCE MEASURE	2020 MIAMI-DADE TPO SAFETY TARGETS	2020 FDOT STATEWIDE SAFETY TARGETS
Number of Fatalities	0	0
Fatality Rate per 100 million Vehicle Miles Traveled (VMT)	0	0
Number of Serious Injuries	0	0
Serious Injury Rate per 100 million Vehicle Miles Traveled (VMT)	0	0
Number of Combined Non-Motorized Fatalities and Serious Injuries	0	0

### Baseline Conditions

Safety Performance Management Measures are evaluated using a 5-year rolling average of traffic crash data and vehicle miles traveled. Baseline safety performance conditions are established based on the 5-year rolling average ending in the calendar year prior to the establishment of the State's target. Florida (i.e., FDOT) established its target for Safety Performance Management Measures for 2020 in 2019. Therefore, the baseline year for Florida MPOs for Calendar Year 2020 is the rolling 5-year average for 2014-2018. The baseline performance for Florida and Miami-Dade County for CY 2020 and for the two previous calendar years are shown in **Table 2: Baseline Safety Performance Management Measures**.

Table 2: Baseline Safety Performance Management Measures (2013-2017 5-Year Average)

PERFORMANCE MEASURE	CY 2018* 5-Year Rolling Averages Baseline 2012-2016		CY 2019* 5-Year Rolling Averages Baseline 2013-2017		CY 2020* 5-Year Rolling Averages Baseline 2014-2018	
	FLORIDA	MIAMI-DADE COUNTY	FLORIDA	MIAMI-DADE COUNTY	FLORIDA	MIAMI-DADE COUNTY
Number of Fatalities	2688.2	273.6	2824.4	284.8	2979.0	304.2
Fatality Rate per 100 million Vehicle Miles Traveled (VMT)	1.392	1.416	1.361	1.452	1.398	1.528
Number of Serious Injuries	20881.8	1895.4	20915.4	1807.2	20658.6	1743.0
Serious Injury Rate per 100 million Vehicle Miles Traveled (VMT)	10.348	9.859	10.125	9.251	9.738	8.770
Number of Combined Non-Motorized Fatalities and Serious Injuries	3252.0	435.8	3251.2	426.0	3267.0	426.8

Single-county MPO/TPOs that encompass the entire limits of the county are calculated using the total county fatalities, serious injuries and traffic volumes as published. Multiple-county MPO/TPOs that encompass the entire limits of each of their included counties are calculated using the fatalities, serious injuries and traffic volumes summed for all of the included counties and are combined totals and rates calculated based on combined totals and combined traffic volumes. MPO/TPOs that do not encompass whole counties are not calculated at the MPO/TPO level but the county calculations for each included county are presented in the lower table.

DATA SOURCES: fatality and serious injury counts from Florida Dept. of Transportation (FDOT) State Safety Office's Crash Analysis Reporting (CAR) database as of November 25, 2019: any figures that include the 2018 data are preliminary at this time and may change with future updates; traffic volumes as published by the FDOT office of Transportation Data and Analytics at <http://www.fdot.gov/planning/statistics/mileage-rpts/>

\*Assessment towards progress is either in progress or scheduled at a later date. Assessments are to be completed in December 2-years beyond the Calendar Year with reporting to the State in the following March.

\*\*Baseline for the current Calendar Year.

### Trends for Miami-Dade – Statistics

The trends or patterns in the data over a period a time may provide information towards meeting a target. The 5-year rolling average performance measure data for Miami-Dade County for the last five years is shown in **Table 3: Miami-Dade Safety Performance Management Measure Data**.

Table 3: Miami-Dade Safety Performance Management Measure Data (5-Year Rolling Averages)

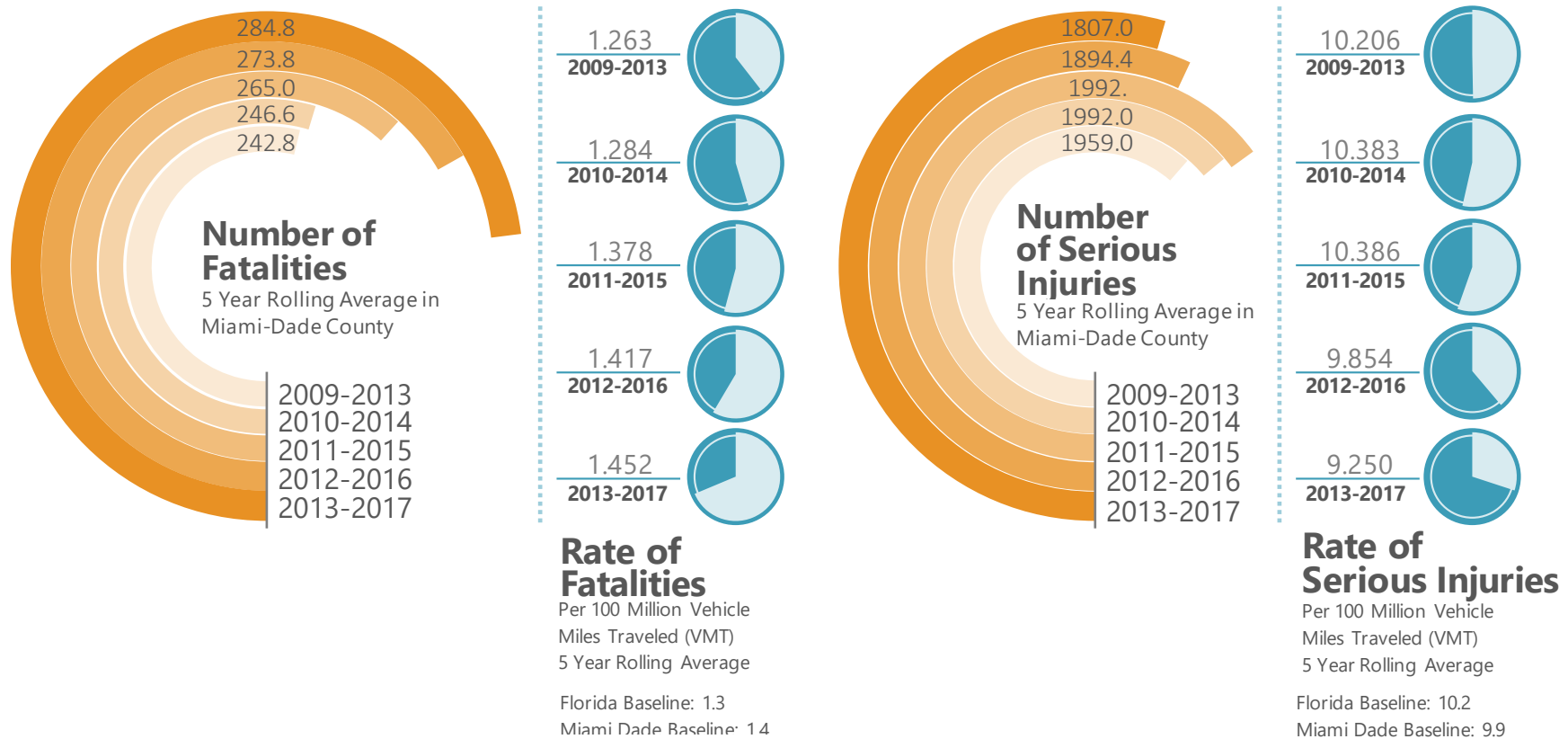
PERFORMANCE MEASURE	2008-2012	2009 - 2013	2010 - 2014	2011 - 2015	2012 - 2016	2013-2017	2014-2018
Number of Fatalities	252.6	242.8	246.6	265.0	273.8	284.8	304.2
Fatality Rate per 100 million Vehicle Miles Traveled (VMT)	1.300	1.263	1.284	1.378	1.416	1.452	1.528
Number of Serious Injuries	2013.2	1959.0	1992.2	1992.6	1895.4	1,807.2	1743.0
Serious Injury Rate per 100 million Vehicle Miles Traveled (VMT)	10.372	10.206	10.384	10.388	9.859	9.251	8.770
Number of Combined Non-Motorized Fatalities and Serious Injuries	406.8	411.8	425.8	446.0	435.8	426.0	426.8
VMT (100 MVMT)	194.183	192.083	191.912	191.876	192.652	195.795	199.092

DATA SOURCES: fatality and serious injury counts from Florida Dept. of Transportation (FDOT) State Safety Office's Crash Analysis Reporting (CAR) database as of December 19, 2018; traffic volumes as published by the FDOT office of Transportation Data and Analytics at <http://www.fdot.gov/planning/statistics/mileage-rpts/>.

Blue font – 5-year rolling average for CY 2020

Figures 2, 3, and 4 show the rolling 5-year averages for Number/Rate of Fatalities and Serious Injuries, Number of Non-Motorized Fatalities and Serious Injuries, and Vehicle Miles Traveled, respectively for CY 2020.

Figure 2: Number/Rate of Fatalities and Serious Injuries



**Figure 2** above shows the number of Miami-Dade County fatalities by a 5-year rolling average (shown in ending calendar year) and the rate of fatalities per 100 million VMT and the number of Miami-Dade County serious injuries by a 5-year rolling average (shown in ending calendar year) and the rate of serious injuries per 100 million VMT.

Figure 3: Number of Non-Motorized Fatalities and Serious Injuries

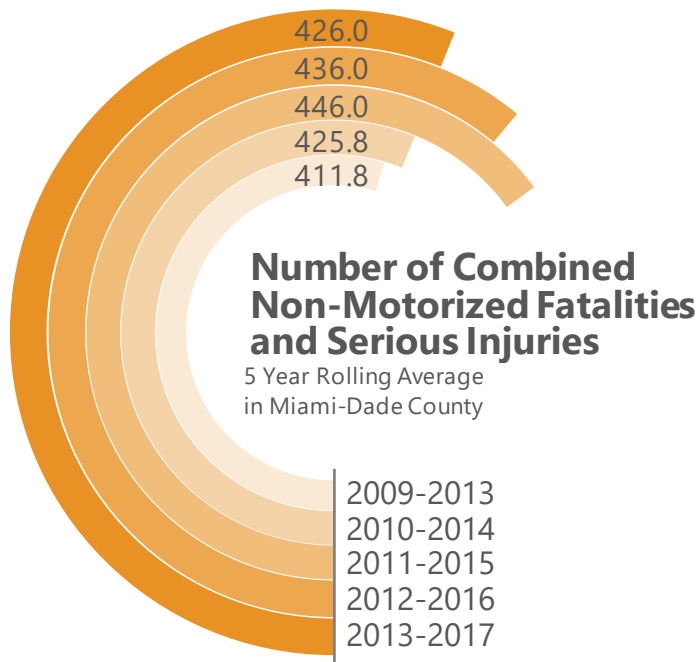
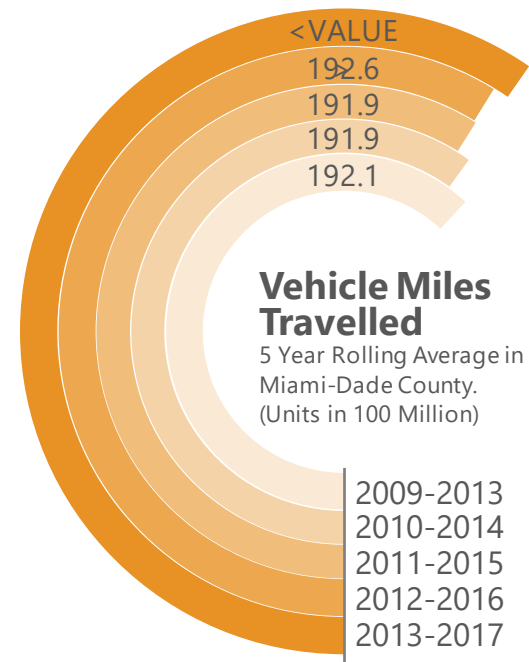


Figure 4: Vehicle Miles Traveled

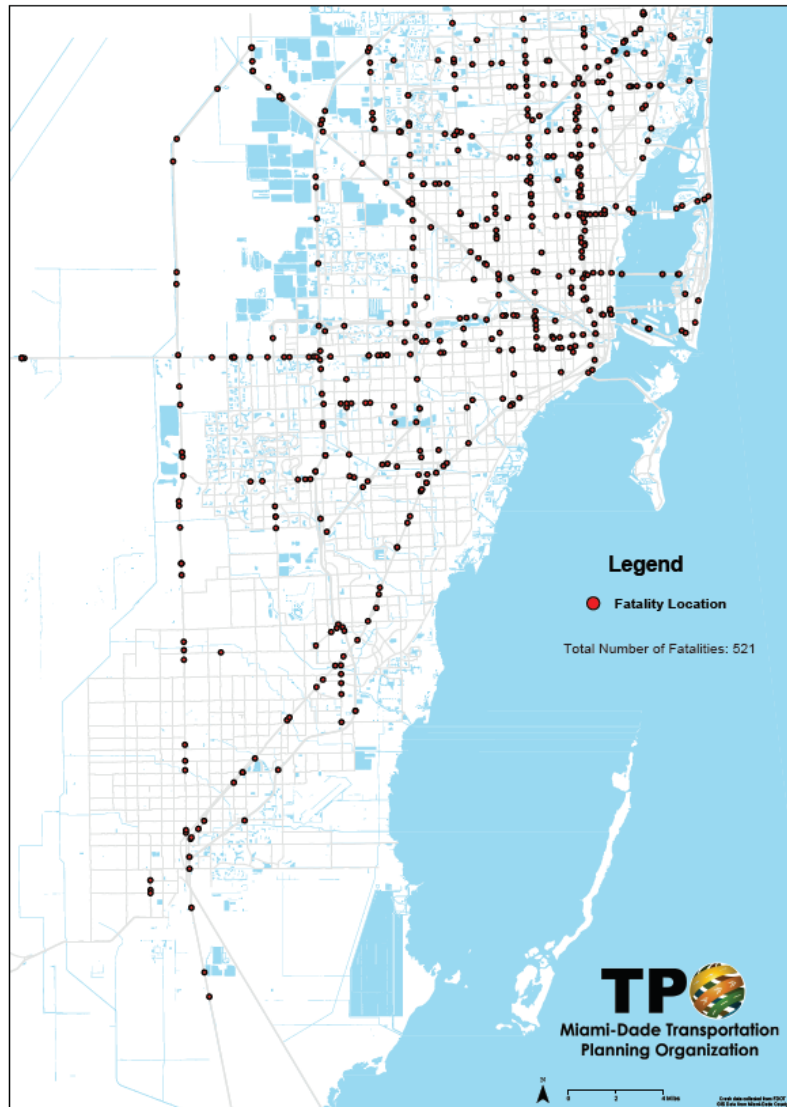


**Figure 3** above shows the number of Miami-Dade County combined bicycle and pedestrian fatalities and serious injuries by a 5-year rolling average (shown in ending calendar year).

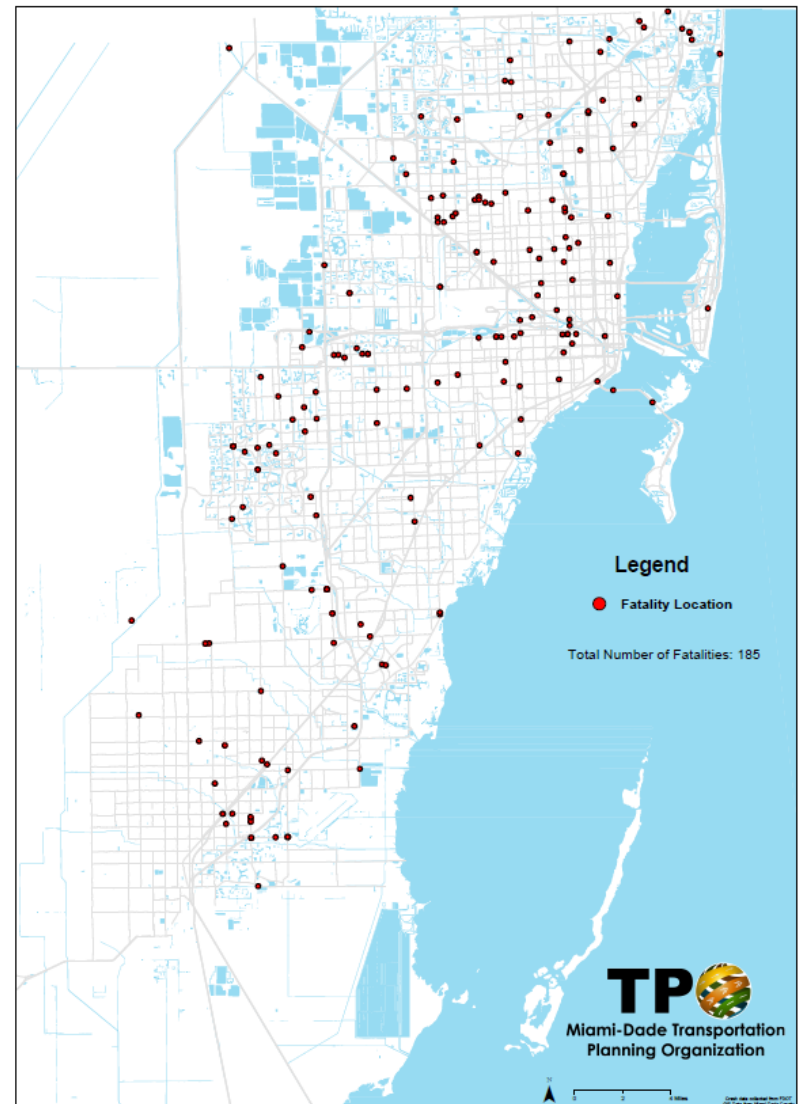
**Figure 4** above shows Miami-Dade County vehicle miles traveled (in 100 million VMT) by a 5-year rolling average (shown in ending calendar year).

Maps identifying the fatalities in Miami-Dade County on the State Highway System and off the State Highway System for 2010 – 2014 and the high crash locations in Miami-Dade County on and off the State Highway System for 2010 – 2014 are depicted in the following 4 maps.

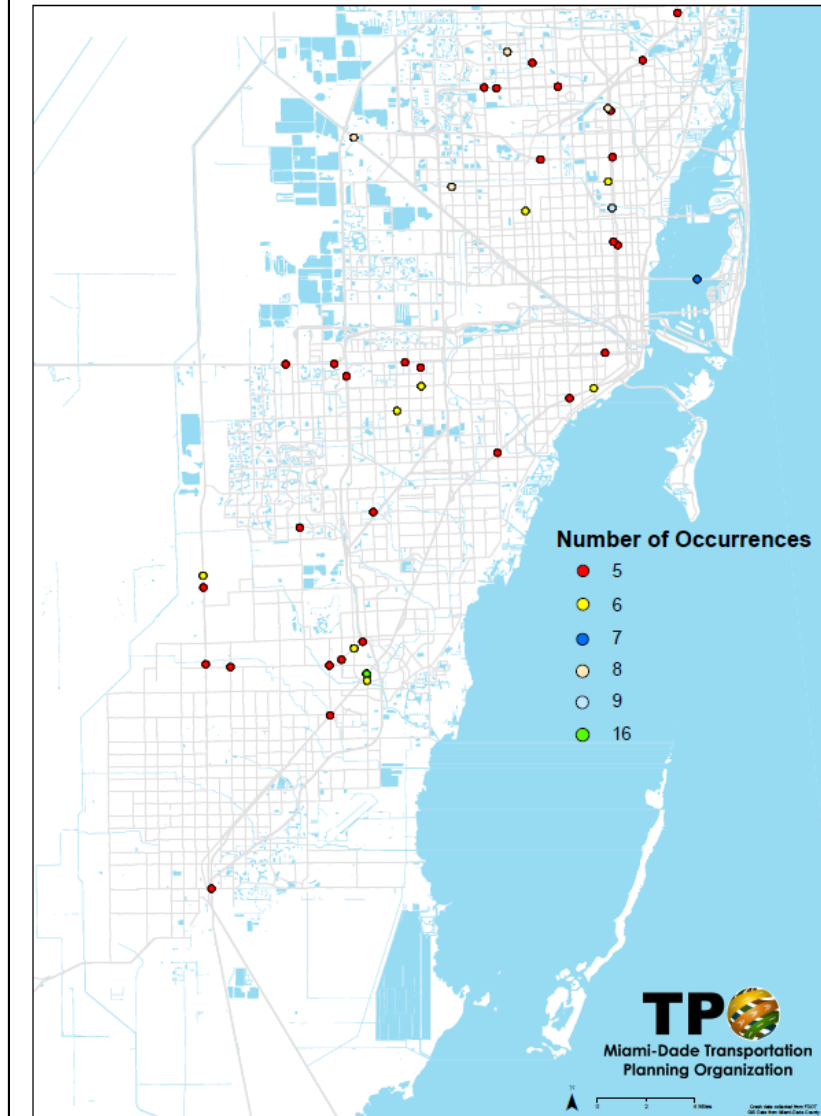
## On State Highway System Fatalities 2010-2014



## Off State Highway System Fatalities 2010-2014

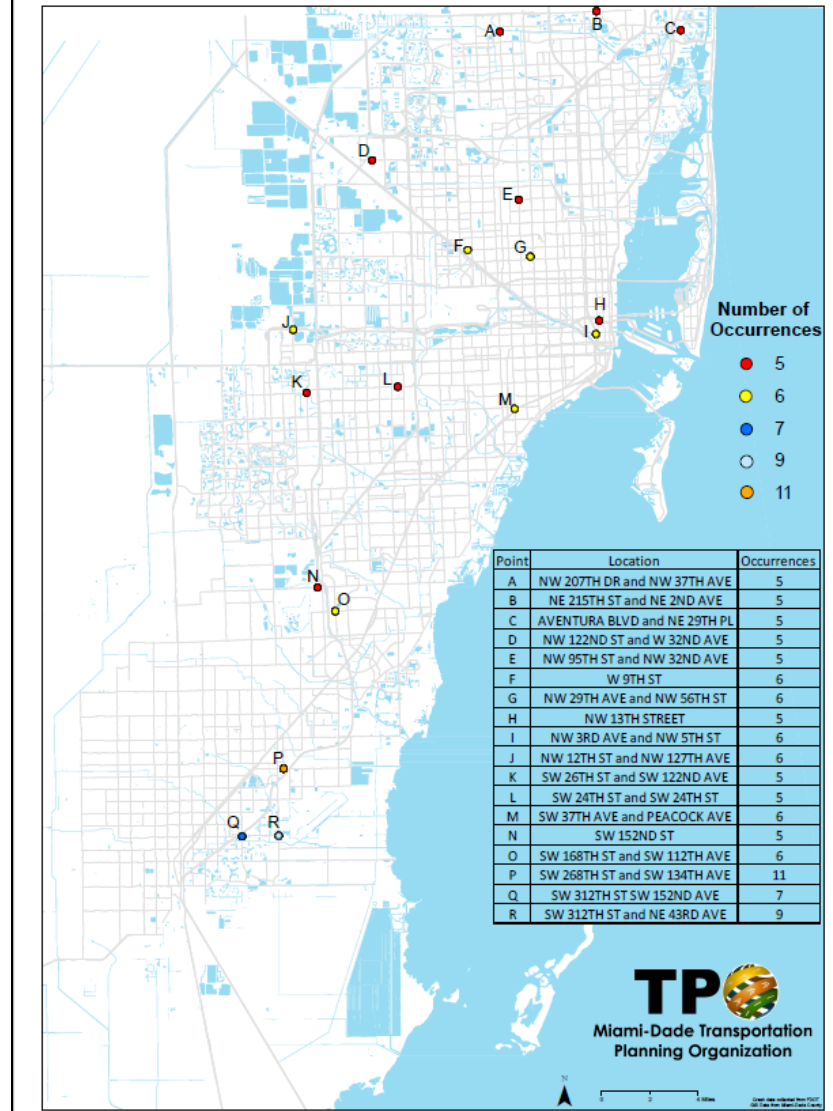


## On State Highway System High Crash Networks 2010-2014



THE  
CORRADING  
GROUP

## Off State Highway System High Crash Networks 2010-2014



THE  
CORRADING  
GROUP

## Assessment of Significant State Progress

Florida's performance on meeting the Safety Performance Management Measures will be assessed by FHWA by determining if the state's target has been met or if significant progress toward meeting the target was made. "A State DOT is determined to have met or made significant progress toward meeting its targets when the targets for at least 4 out of the 5 safety performance targets are met or the outcome for a performance measure is better than its baseline." (<http://safety.fhwa.dot.gov>; Let's Talk Performance Webinar FAQs, Safety Performance Management Measures; page 5).

The first assessment of significant progress was conducted by FHWA in December 2019 to see if Florida met its 2014-2018 HISP targets. States will be notified in March 2020 of their progress. The 2012-2016 baseline data will be used to assess whether significant progress was made. Subsequent assessments will be conducted in December of each year for the next rolling 5-year period for targets and baseline data (i.e.: the assessment in December 2020 will determine if the targets for 2015-2019 will be met or if significant progress is made toward the 2013-2017 baseline conditions).

## Coordination with Statewide Safety Plans and Processes

The Miami-Dade TPO recognizes the importance of linking goals, objectives, and investment priorities to established performance objectives, and that this link is critical to the achievement of national transportation goals and statewide and regional performance targets. As such, the Miami-Dade 2045 LRTP reflects the goals, objectives, performance measures, and targets as they are available and described in other state and public transportation plans and processes; specifically, the Florida Strategic Highway Safety Plan (SHSP), the Florida Highway Safety Improvement Program (HSIP), and the Florida Transportation Plan (FTP).

- The 2016 Florida Strategic Highway Safety Plan (SHSP) is the statewide plan focusing on how to accomplish the vision of eliminating fatalities and reducing serious injuries on all public roads. The SHSP was developed in coordination with Florida's 27 metropolitan planning organizations (MPOs) through Florida's Metropolitan Planning Organization Advisory Council (MPOAC). The SHSP guides FDOT, MPOs, and other safety partners in addressing safety and defines a framework for implementation activities to be carried out throughout the State.
- The FDOT HSIP process provides for a continuous and systematic process that identifies and reviews traffic safety issues around the state to identify locations with potential for improvement. The ultimate goal of the HSIP process is to reduce the number of crashes, injuries and fatalities by eliminating certain predominant types of crashes through the implementation of engineering solutions.
- Transportation projects are identified and prioritized with the MPOs and non-metropolitan local governments. Data are analyzed for each potential project, using traffic safety data and traffic demand modeling, among other data. The FDOT Project Development and Environment Manual requires the consideration of safety when preparing a proposed project's purpose and need, and defines several factors related to safety, including crash modification factor and safety performance factor, as part of the analysis of alternatives. MPOs and local governments consider safety data analysis when determining project priorities.

## Contributions to Achieving Safety Performance Targets

---

The Miami-Dade TPO and the Florida Department of Transportation (FDOT) are committed to making roadways safer in Miami-Dade County as a means to improve Florida's overall level of safety. The TPO has many programs, initiatives, and projects identified in the Miami-Dade Transportation Improvement Program (TIP) and the Miami-Dade Long Range Transportation Plan (LRTP) to make transportation safer in Miami-Dade County. FDOT's key plan is its Work Program. The TPO and FDOT coordinate their plans and programs in order to improve the safety of the Miami-Dade transportation system.

"The TIP shall reflect the investment priorities established in the current metropolitan transportation plan . . ." (23 CFR 450.326). The transportation plan (LRTP) "shall include both long-range strategies/actions that provide for the development of an integrated multimodal system..." (23 CFR 450.24). The TIP considers potential projects that fall into specific investment priorities established by the TPO in the LRTP. The TIP includes specific investment priorities that supports the TPOs goals including safety, using a prioritization and project selection process established in the LRTP. This process evaluates projects that have an anticipated effect of reducing both fatal and injury crashes.

### Miami-Dade TPO

#### Transportation Improvement Plan

In total, the 2021 TIP includes \$119M programmed within FY 2021-2025 on 148 projects that improve safety and to support the achievement of the established safety targets. The FY 2020/2021 to FY 2024/2025 TIP is located on the internet at: [http://www.interactip.com/?page\\_id=720](http://www.interactip.com/?page_id=720). This includes Safe Routes to School projects, pedestrian safety projects, intersection safety projects and safety pushbutton projects. The Safety Performance Management Measures are incorporated into the 2020/2021 to 2024/2025 TIP to continue to advance transportation safety and link our investments to achieve our safety targets.

#### Long Range Transportation Plan

The Miami-Dade 2045 LRTP increases the safety of the transportation system for motorized and non-motorized users as required. The LRTP aligns with the Florida SHSP and the FDOT HSIP with specific strategies to improve safety performance focused on prioritized safety projects, pedestrian and/or bicycle safety enhancements, and traffic operation improvements to address the goal to reduce fatalities and serious injuries. The TPOs commitment to safety is emphasized through the 2045 LRTP Goal to Increase the Safety of the Transportation System for All Users, which includes the following objectives:

- Improve the safety of the transportation system,
- Promote projects in high crash locations, and
- Improve safety of the transportation system of the elderly and disabled.

There are over 100 projects listed in the 2045 LRTP that will help improve safety of the Miami-Dade transportation system, including: capacity and operational improvements, redesigns of roadway segments, transportation systems management and operation (TSM&O), roadway and access improvements, adding truck lanes, and reconstruction projects. For a complete list of projects, please see Chapter 7 of the Miami-Dade 2045 LRTP; <https://miamidade2045lrtp.com/>.

The 2045 Miami-Dade Bicycle Pedestrian Plan serves as the non-motorized transportation element of the 2045 LRTP. The vision of the 2045 Miami-Dade Bicycle Pedestrian Plan is to enhance the accessibility, safety, public health, social equity, environment, and overall quality of life within Miami-Dade County by creating interconnected bicycle and pedestrian friendly communities throughout the county—with safety being a key component of the plan. A snapshot of the number of projects by Priority, improvement type, and funding allocation by priority and phase from the 2045 LRTP are summarized in Figure 6: Bicycle/Pedestrian Projects by Improvement Type and Priority and **Figure 7: Allocation of Bicycle/Pedestrian Funding by Priority and Phase (Thousands YOE \$)** on the next page. The 2045 Bicycle Pedestrian Master Plan can be located at: [http://eresources.gfnnet.com/docs/md2045/LRTP\\_Miami-Dade\\_2045\\_Bicycle\\_Pedestrian\\_Master\\_Plan.pdf](http://eresources.gfnnet.com/docs/md2045/LRTP_Miami-Dade_2045_Bicycle_Pedestrian_Master_Plan.pdf).

For additional information on the Miami-Dade 2045 LRTP, please see the Miami-Dade 2045 Long Range Transportation Section of this report starting on page PM-75.

Figure 6: Bicycle/Pedestrian Projects by Improvement Type and Priority



Figure 7: Allocation of Bicycle/Pedestrian Funding by Priority and Phase (Thousands YOE \$)



## **Unified Planning Work Program (UPWP)**

The Miami-Dade TPO Unified Planning Work Program (UPWP) for Transportation Planning Activities, Fiscal Years 2020/2021, outlines the planning projects the PTO will undertake to improve Miami-Dade County's multimodal transportation system. The UPWP identifies the planning projects budgets and activities that support the comprehensive and multimodal transportation improvement program approved for the metropolitan area in the 2045 LRTP. The planning efforts in the UPWP must implement the transportation priorities in the County Comprehensive Plan, which are based on the goals from the 2045 LRTP—inclusive of improving the safety of the transportation system for all users. Safety is addressed specifically in the Aging Road Users Strategic Safety Plan, Municipal Grant Program - South Miami Pedestrian Safety and Mobility Infrastructure Improvement Plan, and several Safe Routes to School tasks. Safety is also woven into many tasks that address safety improvements for trucking and goods movement and improving bicycle and pedestrian safety.

## **SMART Moves Program: Connecting SMART Ideas**

The SMART Moves Program will be used by the TPO to prioritize and program planning studies in Miami-Dade that will support the delivery of projects including complete streets, first/last mile connections, connected and autonomous vehicles, and other priority projects that enhance connectivity, accessibility, and integration of the entire transportation system.

The SMART Moves Program can potentially utilize federal funding that is the responsibility of the TPO (such as Metropolitan Planning Funds (PL), Federal Transit Administration Section 5305(d) Funds, Congestion Mitigation for Air Quality (CMAQ), Surface Transportation Block Grant Program, etc.). This process will involve a once-a-year call for all local roadway, transit, freight, bicycle and pedestrian projects, and will result in an annual portfolio of projects in the UPWP.

The SMART Moves Program has two components:

1. Call for SMART Ideas: Connecting SMART Ideas to collect the public's input.
2. Application from Municipalities, which provides a mechanism to partner with local agencies for the implementation of projects.

## **Program Objectives**

- Provide a mechanism for the TPO to partner with local agencies in the implementation of projects that will support complete streets, first/last mile connections, connected and autonomous vehicles and the SMART Plan.
- Develop a holistic approach for identifying and prioritizing highly effective transportation projects.
- Assist local agencies with delivery of multimodal projects that support transportation priorities in Miami-Dade County.
- Create a tracking system to monitor project status and expenditure of programmed funds.

## Vision Zero

The TPO is developing a plan for implementing safety countermeasures aimed at reducing the number of vehicular fatalities and serious injuries in Miami-Dade County, giving special emphasis to vulnerable road users (pedestrians, bicyclists, motorcyclists, transit riders, as well as construction workers and emergency services personnel) using a systematic safety planning process. A data-driven approach is being designed to identify and address high crash areas to reduce the number and severity of traffic crashes, and improve the environment for residents and visitors, especially critical populations such as children and the elderly.

## FDOT

### Bicycle/Pedestrian Corridor Improvements

The bicycle/pedestrian network is a component of the overall transportation system. FDOT evaluates bicycle and pedestrian improvements in conjunction with capacity and resurfacing projects. Bicycle and pedestrian projects are also implemented by local agencies, who oversee construction and management. In addition, some projects are funded through the federally funded Transportation Alternatives Program (TAP) or the state funded Shared Use Non-motorized (SUN) Trail Program.

### Safe Routes to School

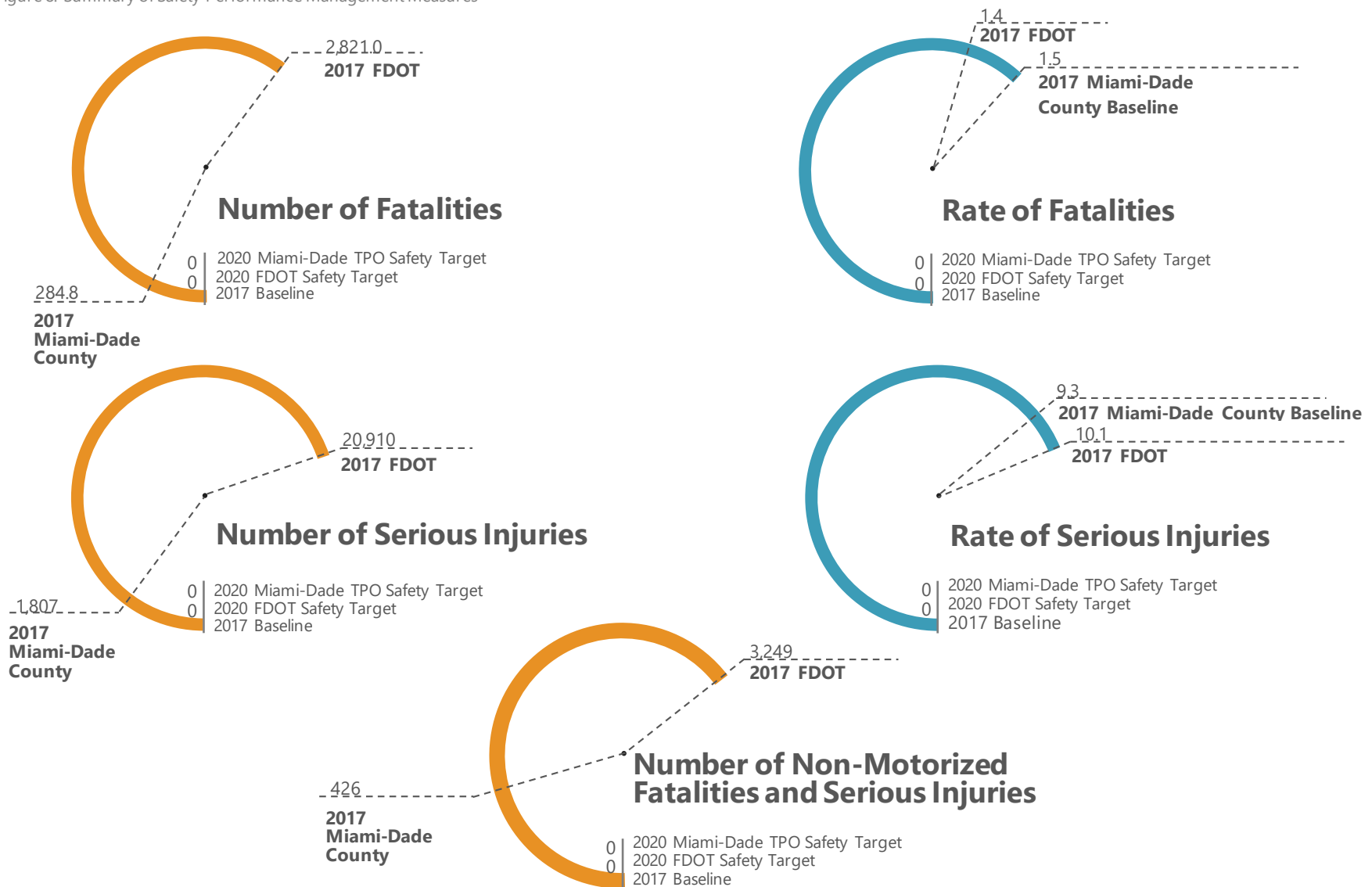
Florida's Safe Routes to School (SRTS) program is designed to help communities address school transportation safety needs and to encourage students to walk or ride their bicycle to school. The program encourages children to walk and bike to school by making walking and biking safe and appealing. The SRTS program integrates safety, traffic relief, health, environmental awareness and physical activity and fitness within a single program that is aimed at increasing walking and bicycling to school safely.



### Complete Streets Projects

FDOT's Complete Streets Policy, adopted in September 2014, promotes safety, quality of life, and economic development. FDOT developed the Complete Streets Implementation Plan in partnership with the national not-for-profit organization Smart Growth America to guide FDOT's efforts to implement its Complete Streets Policy. The Plan recommended a five-part implementation framework for integrating a Complete Streets approach into FDOT's practices to ensure that future transportation decisions and investments address the needs of all users of the transportation system and is responsive to community goals and context. The Plan also proposed a two-year schedule for Complete Streets Implementation, including: (1) revising guidance, standards, manuals, policies, and other documents; (2) updating decision-making processes; (3) modifying approaches for measuring performance; (4) managing internal and external communication and collaboration during implementation; and (5) providing ongoing education and training.

Figure 8: Summary of Safety Performance Management Measures



**Figure 8** shows a summary of the five Safety Performance Management Measures including: 2017 FDOT and Miami-Dade TPO baseline and 2020 FDOT and Miami-Dade TPO targets.

## Safety Projects

Interstate Projects					
Item Number	Project Description	Type of Work	Length	All Years	Cost TIP Years FY 2021-2025
DT2501133	AUTOMATIC VEHICLE LOCATOR SERVICE PATROLS ALL STATE ROADS	ITS FREEWAY MANAGEMENT	0.0000	\$ 13.00	\$ 0.00
DT2501137	SERVICE PATROLS	SERVICE PATROL/FHP	0.0000	\$ 5,565.00	\$ 5,565.00
DT2501132	SERVICE PATROLS SR 93/I-75	ITS FREEWAY MANAGEMENT	0.0000	\$ 2,171.00	\$ 0.00
DT2501134	SERVICE PATROLS	SERVICE PATROL/FHP	24.7080	\$ 11,047.00	\$ 0.00
DT2501135	SERVICE PATROLS	SERVICE PATROL/FHP	0.0000	\$ 12,662.00	\$ 7,796.00
DT4469471	WRONG WAY DRIVING INITIATIVE	ITS FREEWAY MANAGEMENT	0.0000	\$ 4,135.00	\$ 3,595.00
DT4383145	I-75 TOLLING ITS FIELD EQUIPMENT ELECTRIC SERVICES	DYNAMIC MESSAGE SIGN	0.0000	\$ 80.00	\$ 75.00
Interstate Total:				\$ 35,673.00	\$ 17,031.00

Non-Interstate NHS Projects					
Item Number	Project Description	Type of Work	Length	All Years	Cost TIP Years FY 2021-2025
TP4311003	HEFT ROADSIDE IMPROVEMENTS	GUARDRAIL	0.0010	\$ 10.00	\$ 0.00
DT4401791	SR 909/W DIXIE HWY SIGNALIZED INTERSECTION LIGHTING	LIGHTING	2.7720	\$ 579.00	\$ 458.00
DT4401792	SR 915/NE 6 AVE SIGNALIZED INTERSECTION LIGHTING	LIGHTING	3.3930	\$ 528.00	\$ 417.00
DT4401831	SR 90/SW 8 ST SIGNALIZED INTERSECTION LIGHTING	LIGHTING	6.4920	\$ 549.00	\$ 389.00
DT4401901	SR 5/US 1 SIGNALIZED INTERSECTION LIGHTING	LIGHTING	1.6790	\$ 1,041.00	\$ 45.00
DT4402811	SR 826/NE 163 ST SIGNALIZED INTERSECTION LIGHTING	LIGHTING	4.5200	\$ 845.00	\$ 665.00
DT4406041	SR 922/NE 125 ST	TRAFFIC SIGNALS	0.0420	\$ 924.00	\$ 76.00
DT4406681	SW 312 ST/CAMPBELL DR	LANDSCAPING	0.7740	\$ 336.00	\$ 244.00
TP4404232	SAFETY IMPROVEMENTS HEFT (SR 821) MP 0.0 - MP 9.2 IN MIAMI-DADE COUNTY	GUARDRAIL	4.8160	\$ 5,802.00	\$ 0.00
DT4309493	SR A1A/COLLINS AVE	LIGHTING	2.1970	\$ 2,683.00	\$ 0.00
DT4383301	DISTRICT 6 - STATE HIGHWAY LIGHTING ELECTRICITY	LIGHTING	0.0000	\$ 7,958.00	\$ 4,595.00
DT4425371	SR 25/NW 36 ST BETWEEN NW 20 AVE AND NW 19 AVE	PEDESTRIAN SAFETY IMPROVEMENT	0.0590	\$ 509.00	\$ 396.00
DT4425381	SR 933/NW 12 AVE	PEDESTRIAN SAFETY IMPROVEMENT	0.0560	\$ 989.00	\$ 725.00
DT4425391	SR 944/NW 54 ST	PEDESTRIAN SAFETY IMPROVEMENT	0.0630	\$ 561.00	\$ 493.00
DT4425411	SR 973/SW 87 AVE	PEDESTRIAN SAFETY IMPROVEMENT	0.4140	\$ 1,105.00	\$ 928.00
DT4291865	SR 817/NW 27 AVE	INTERSECTION IMPROVEMENT	0.1890	\$ 2,286.00	\$ 1,412.00
DT4434321	SR A1A/MACARTHUR CAUSEWAY	BIKE PATH/TRAIL	2.7030	\$ 782.00	\$ 729.00
DT4438611	GOLDEN GLADES BICYCLE-PED CONNECTOR TO SUNSHINE STATE INDUSTRIAL PARK	BIKE PATH/TRAIL	0.0000	\$ 17,582.00	\$ 15,080.00
DT4451671	SR 25/US 27/OKEECHOBEE RD/NW 36 ST	LIGHTING	9.2140	\$ 716.00	\$ 475.00
TP4438801	LIGHTING RENOVATIONS TO FHP PARKING LOT	REST AREA	0.7100	\$ 2,326.00	\$ 1,740.00
DT2501131	SERVICE PATROLS SR 826/PALMETTO EXPRESSWAY	SERVICE PATROL/FHP	24.7080	\$ 19,882.00	\$ 0.00
DT4293417	SR 994/QUAIL ROOST DR	PEDESTRIAN SAFETY IMPROVEMENT	0.0850	\$ 275.00	\$ 275.00
Non-Interstate NHS Total:				\$ 68,268.00	\$ 29,142.00

Non-NHS Roadway Projects					
Item Number	Project Description	Type of Work	Length	All Years	Cost TIP Years FY 2021-2025
PW000762	S Miami Avenue and S 10 Street	Traffic signal	0.0000	\$ 0.00	\$ 0.00
PW000840	SW 57 Avenue and SW 104 Street	Traffic signal	0.0000	\$ 0.00	\$ 0.00
PW000859	SW 67 Avenue and SW 33 Street	Traffic signal	0.0000	\$ 0.00	\$ 0.00
PW000863	Mast Arm Upgrades	Mast arm upgrades	0.0000	\$ 8,231.00	\$ 2,921.00
PW000871	Mast Arm Upgrades	Mast arm upgrades	0.0000	\$ 10,620.00	\$ 5,310.00
PW000963	Ludlam Bikepath	Bikepath	6.0000	\$ 0.00	\$ 0.00
PW000997	SW 104 Street and SW 79 Avenue	Traffic signal	0.0000	\$ 0.00	\$ 0.00
PW0001003	SW 137 Avenue and SW 11 Street	Traffic signal	0.0000	\$ 0.00	\$ 0.00
DT4166601	LUDLAM TRAIL	BIKE PATH/TRAIL	0.0000	\$ 746.00	\$ 0.00
DT4386621	CITY OF CORAL GABLES - ALHAMBRA CIRCLE BIKE LANES	BIKE LANE/SIDEWALK	0.0000	\$ 693.00	\$ 693.00
DT4395221	SR 916/NW 135 ST BETWEEN CAIRO LANE & SESAME ST	PEDESTRIAN SAFETY IMPROVEMENT	0.1490	\$ 591.00	\$ 402.00
DT4398941	SAFE ROUTES TO SCHOOL - CARRIE MEEK/WESTVW,FLAGAMI, H.O. SIBLEY & SHADOWLWN	SIDEWALK	0.0000	\$ 783.00	\$ 686.00
DT4398951	SAFE ROUTES TO SCHOOL - BUNCHE PK ELM, MIA GDN ELM, MYRTLE GRV K8 & TWIN LK	SIDEWALK	0.0000	\$ 393.00	\$ 340.00
DT4398961	SAFE ROUTES TO SCHOOL - FLORIDA CITY ELEMENTARY AND ROBERT R MOTON ELEM	SIDEWALK	0.0000	\$ 459.00	\$ 398.00
DT4398971	SAFE ROUTES TO SCHOOL - NORMAN S. EDELCP K8 CENTER	SIDEWALK	0.0000	\$ 232.00	\$ 232.00
DT4401761	SR 989/SW 112 AVE SIGNALIZED INTERSECTION LIGHTING	LIGHTING	2.5580	\$ 565.00	\$ 408.00
DT4401762	SR 994/QUAIL ROOST DR SIGNALIZED INTERSECTION LIGHTING	LIGHTING	1.0930	\$ 393.00	\$ 296.00
DT4401771	SR 934/NW 81/NW 82ST SIGNALIZED INTERSECTION LIGHTING	LIGHTING	2.8620	\$ 367.00	\$ 253.00
DT4401811	SR 860/NW 184 ST SIGNALIZED INTERSECTION LIGHTING	LIGHTING	5.7590	\$ 742.00	\$ 519.00
DT4401821	SR 90/SW 8 ST SIGNALIZED INTERSECTION LIGHTING	LIGHTING	6.3820	\$ 698.00	\$ 502.00
DT4406831	NE 203 ST	LANDSCAPING	0.0500	\$ 1,174.00	\$ 1,174.00
PW0001005	Brickell Avenue and SE 14 Terrace	Traffic signal	0.0000	\$ 0.00	\$ 0.00
PW0001008	SW 138 Avenue and SW 56 Street	Traffic signal	0.0000	\$ 0.00	\$ 0.00
PW0001017	NW 74 Street and NW 102 Avenue	Traffic signal	0.0000	\$ 0.00	\$ 0.00
PW0001018	NW 74 Street and NW 97 Avenue	Traffic signal	0.0000	\$ 0.00	\$ 0.00
PW0001019	SW 157 Avenue and SW 136 Street	Traffic signal	0.0000	\$ 0.00	\$ 0.00
PW0001035	NW 7 Street and W Park Drive	Traffic signal	0.0000	\$ 0.00	\$ 0.00
PW0001036	SW 117 Avenue and SW 248 Street	Traffic signal	0.0000	\$ 0.00	\$ 0.00
PW0001037	NW 127 Avenue and NW 2 Street	Traffic signal	0.0000	\$ 0.00	\$ 0.00
DT4412341	SAFE ROUTES TO SCHOOL - RAINBW PK,GLDN GLDS,LK STVNS ELE,NO.CO.K-8,BENFRNK K-8	PEDESTRIAN SAFETY IMPROVEMENT	0.0000	\$ 1,652.00	\$ 1,380.00
DT4412351	SAFE ROUTES TO SCHOOL - NORWOOD,DANTE FASCELL,CHRLS HADLEY,MAE WALTERS,REEVES	PEDESTRIAN SAFETY IMPROVEMENT	0.0000	\$ 1,297.00	\$ 1,297.00
DT4416371	VILLAGE OF PALMETTO BAY - SW 82 AVE COMMUTER ACCESS	BIKE LANE/SIDEWALK	0.0000	\$ 2,865.00	\$ 2,865.00
DT4416391	SNAPPER CREEK TRAIL SEGMENT B PHASE 1	BIKE PATH/TRAIL	0.0000	\$ 638.00	\$ 517.00
DT4416401	CITY OF CORAL GABLES - LAST MILE TRANSIT STOP IMPROVEMENTS	SIDEWALK	0.0000	\$ 2,003.00	\$ 1,839.00
DT4416471	TOWN OF MIAMI LAKES - NW 79 CT TRANSPORTATION IMPROVEMENTS PROJECT	BIKE LANE/SIDEWALK	0.0000	\$ 1,899.00	\$ 1,899.00
DT4408371	CITY OF MIAMI - MIAMI RIVER GREENWAY CURTIS PARK EAST	SIDEWALK	0.0000	\$ 2,722.00	\$ 2,316.00
DT4408411	CITY OF MIAMI BEACH - NORTHSORE OPEN SPACE BEACHWALK	BIKE PATH/TRAIL	0.0000	\$ 3,360.00	\$ 3,060.00
DT4408421	MDPROS - BLACK CREEK TRAIL SEGMENT B PHASE II	BIKE PATH/TRAIL	0.0000	\$ 1,267.00	\$ 1,267.00
DT4408431	CITY OF MIAMI SHORES - MULTIMODAL MOBILITY IMPROVEMENTS	BIKE PATH/TRAIL	0.0000	\$ 898.00	\$ 780.00
DT4408451	VILLAGE OF VIRGINIA GARDENS - COMMUNITY BICYCLE AND PEDESTRIAN IMPROVEMENT	BIKE PATH/TRAIL	0.0000	\$ 1,570.00	\$ 1,363.00
DT4408461	NORTH BAY VILLAGE - BAYWALK PLAZA AREA PHASE I	BIKE LANE/SIDEWALK	0.0000	\$ 2,103.00	\$ 2,103.00
DT4408491	TOWN OF MIAMI LAKES - GREEN 2.0	BIKE PATH/TRAIL	0.0000	\$ 813.00	\$ 690.00
DT4416411	ROBERTA HUNTER PARK - SOUTH DADE TRAIL CONNECTION	BIKE PATH/TRAIL	0.0000	\$ 610.00	\$ 492.00
DT4416431	TOWN OF MIAMI LAKES - 59 AVE TRANSPORTATION IMPROVEMENTS PROJECT	BIKE LANE/SIDEWALK	0.0000	\$ 1,615.00	\$ 1,615.00
DT4416461	CITY OF SUNNY ISLES BCH - GOVERNMENT CTR/BEACH ACCESS PEDESTRIAN BRIDGE	PEDESTRIAN/WILDLIFE OVERPASS	0.0000	\$ 4,938.00	\$ 4,555.00
DT4418861	SR A1A/COLLINS AVE	PEDESTRIAN SAFETY IMPROVEMENT	4.4320	\$ 1,037.00	\$ 145.00

Non-NHS Roadway Projects					
Item Number	Project Description	Type of Work	Length	All Years	Cost TIP Years FY 2021-2025
PW0001041	Underline	Pedestrian/bicycle improvements	9.6000	\$ 24,000.00	\$ 12,000.00
PW0001053	SW 184 Street and SW 157 Avenue	Traffic signal	0.0000	\$ 0.00	\$ 0.00
PW0001054	SW 184 Street and SW 152 Avenue	Traffic signal	0.0000	\$ 0.00	\$ 0.00
PW0001061	SW 122 Avenue and SW 106 Street	Traffic signal	0.0000	\$ 0.00	\$ 0.00
PW0001062	SW 127 Avenue and SW 76 Street	Traffic signal	0.0000	\$ 0.00	\$ 0.00
PW0001063	SW 157 Avenue and SW 140 Street	Traffic signal	0.0000	\$ 0.00	\$ 0.00
PW0001067	NW 1 Avenue and NW 29 Street	Traffic signal	0.0000	\$ 0.00	\$ 0.00
PW0001068	SW 37 Avenue and Poinciana Avenue	Traffic signal	0.0000	\$ 0.00	\$ 0.00
PW0001069	US-1 and SW 16 Avenue	Traffic signal	0.0000	\$ 0.00	\$ 0.00
PW0001087	SW 147 Avenue and SW 47 Street	Traffic signal	0.0000	\$ 0.00	\$ 0.00
PW0001093	SW 127 Avenue and SW 34 Street	Traffic signal	0.0000	\$ 0.00	\$ 0.00
PW0001094	W 14 Avenue and W 37 Street	Traffic signal	0.0000	\$ 0.00	\$ 0.00
PW0001095	SW 312 Street and Malibu Way	Traffic signal	0.0000	\$ 0.00	\$ 0.00
PW0001096	Le Jeune Road and Poinciana Avenue	Traffic signal	0.0000	\$ 0.00	\$ 0.00
PW0001100	SW 162 Avenue and SW 104 Street	Traffic signal	0.0000	\$ 0.00	\$ 0.00
DT2512711	NORTH BEACH	BIKE PATH/TRAIL	1.1160	\$ 1,201.00	\$ 0.00
DT2512712	N BEACH REC CORRIDOR	BIKE PATH/TRAIL	1.0060	\$ 6,198.00	\$ 0.00
DT2512713	N BEACH REC CORRIDOR	BIKE PATH/TRAIL	0.0000	\$ 704.00	\$ 0.00
DT2512714	CITY OF MIAMI BEACH	BIKE PATH/TRAIL	0.0000	\$ 424.00	\$ 0.00
DT2512715	MIDDLE BEACH REC-PH1	BIKE PATH/TRAIL	0.0000	\$ 1,114.00	\$ 0.00
DT2512716	NORTH BEACH CORRIDOR - VARIOUS BIKE PATH LINKS, ADA ACCESS, SIDEWALK +	BIKE PATH/TRAIL	0.0000	\$ 297.00	\$ 297.00
DT4398981	BISCAYNE TRAIL SEGMENT D PHASE II	BIKE PATH/TRAIL	0.0000	\$ 1,665.00	\$ 1,520.00
DT4401772	SR 934/NW 79 ST	LIGHTING	0.0010	\$ 95.00	\$ 61.00
DT4441951	PEDESTRIAN AND BICYCLE SAFETY EDUCATION FOR HIGH SCHOOL STUDENTS	PUBLIC INFORMATION/EDUCATION	0.0000	\$ 154.00	\$ 154.00
DT4441961	MIAMI BEACH HIGH SCHOOL PEDESTRIAN ENHANCEMENTS	PEDESTRIAN SAFETY IMPROVEMENT	0.1870	\$ 313.00	\$ 313.00
DT4442951	SAFE ROUTES TO SCHOOL - BOB GRAHAM EDUCATION CENTER	PEDESTRIAN SAFETY IMPROVEMENT	0.0000	\$ 251.00	\$ 251.00
DT4442961	SAFE ROUTES TO SCHOOL - OJUS ELEMENTARY	PEDESTRIAN SAFETY IMPROVEMENT	0.0000	\$ 542.00	\$ 542.00
DT4442991	SNAKE CREEK TRAIL EXTENSION TO GREYNOLDS PARK	BIKE PATH/TRAIL	0.0000	\$ 781.00	\$ 781.00
DT4451541	SAFE ROUTES TO SCHOOL - WEST MIAMI MIDDLE SCHOOL	PEDESTRIAN SAFETY IMPROVEMENT	0.0000	\$ 229.00	\$ 229.00
DT4451551	SAFE ROUTES TO SCHOOL - OLYMPIA HEIGHTS ELEMENTARY	PEDESTRIAN SAFETY IMPROVEMENT	0.0000	\$ 95.00	\$ 95.00
DT4451561	SAFE ROUTES TO SCHOOL - MIAMI EDISON HIGH SCHOOL	PEDESTRIAN SAFETY IMPROVEMENT	0.0000	\$ 57.00	\$ 57.00
DT4451581	SAFE ROUTES TO SCHOOL - SEMINOLE ELEMENTARY	PEDESTRIAN SAFETY IMPROVEMENT	0.0000	\$ 660.00	\$ 660.00
DT4451601	SAFE ROUTES TO SCHOOL - MANDARIN LAKES K-8	PEDESTRIAN SAFETY IMPROVEMENT	0.0000	\$ 239.00	\$ 239.00
DT4451611	SAFE ROUTES TO SCHOOL - AIRBASE K-8 CENTER	PEDESTRIAN SAFETY IMPROVEMENT	0.0000	\$ 54.00	\$ 54.00
DT4451621	SAFE ROUTES TO SCHOOL - EVERGLADES K-8	PEDESTRIAN SAFETY IMPROVEMENT	0.0000	\$ 357.00	\$ 357.00
DT4451631	SAFE ROUTES TO SCHOOL - NORLAND ELEMENTARY SCHOOL	PEDESTRIAN SAFETY IMPROVEMENT	0.0000	\$ 304.00	\$ 304.00
DT4451651	SAFE ROUTES TO SCHOOL - NORLAND MIDDLE SCHOOL	PEDESTRIAN SAFETY IMPROVEMENT	0.0000	\$ 195.00	\$ 195.00
DT4451681	SR 934/E 25 ST	LIGHTING	6.2530	\$ 619.00	\$ 383.00
PW201911	SW 162 Avenue and SW 320 Street	Traffic signal	0.0000	\$ 0.00	\$ 0.00
PW0001102	W 4 Avenue and W 60 Street	Traffic signal	0.0000	\$ 0.00	\$ 0.00
PW0001111	SW 142 Avenue and SW 268 Street	Traffic signal	0.0000	\$ 0.00	\$ 0.00
PW0001112	SW 147 Avenue and SW 216 Street	Traffic signal	0.0000	\$ 0.00	\$ 0.00
PW0001113	SW 344 Street and SE 13 Avenue	Traffic signal	0.0000	\$ 0.00	\$ 0.00
PW0001126	NW 79 Avenue and NW 56 Street	Traffic signal	0.0000	\$ 0.00	\$ 0.00
PW0001127	NW 80 Street and NW 79 Place	Traffic signal	0.0000	\$ 0.00	\$ 0.00

Non-NHS Roadway Projects					
Item Number	Project Description	Type of Work	Length	All Years	Cost TIP Years FY 2021-2025
PW0001129	NW 112 Avenue and NW 105 Street	Traffic signal	0.0000	\$ 0.00	\$ 0.00
PW0001155	SW 138 Avenue and SW 136 Street	Traffic signal	0.0000	\$ 0.00	\$ 0.00
PW0001156	SW 154 Avenue and SW 80 Street	Traffic signal	0.0000	\$ 0.00	\$ 0.00
PW0001157	NW 107 Avenue and NW 14 Street	Traffic signal	0.0000	\$ 0.00	\$ 0.00
PW0001158	NW 5 Avenue and NW 95 Street	Traffic signal	0.0000	\$ 0.00	\$ 0.00
DT4441971	NORTH BAY VILLAGE - TREASURE ISLAND ADA IMPROVEMENTS	SIDEWALK	0.0000	\$ 235.00	\$ 235.00
DT4456801	TRAFFIC OPERATIONS ENGINEERING CONSULTANT SUPPORT	PRELIMINARY ENGINEERING	0.0000	\$ 1,281.00	\$ 1,050.00
DT4457431	SAFE ROUTES TO SCHOOL - MIAMI CENTRAL HIGHSCHOOL	PEDESTRIAN SAFETY IMPROVEMENT	0.0000	\$ 139.00	\$ 139.00
DT4457651	SAFE ROUTES TO SCHOOL - NORTH DADE MIDDLE SCHOOL	PEDESTRIAN SAFETY IMPROVEMENT	0.2100	\$ 81.00	\$ 81.00
DT4457661	SAFE ROUTES TO SCHOOL - MIAMI NORTHWESTERN SENIOR HIGHSCHOOL	PEDESTRIAN SAFETY IMPROVEMENT	0.0000	\$ 150.00	\$ 150.00
DT4460591	MDPROS - LUDLAM TRAIL ACCESS & TRAILHEAD IMPROVMENTS	PEDESTRIAN/WILDLIFE OVERPASS	0.0000	\$ 455.00	\$ 455.00
DT4460641	CITY OF DORAL - CITYWIDE SIDEWALK, CURB RAMP & CROSSWALK IMPROVEMENTS	SIDEWALK	0.0000	\$ 1,685.00	\$ 1,515.00
DT4460691	MDPROS - SNAKE CREEK TRAIL ACCESS AND PATH IMPROVEMENTS	BIKE PATH/TRAIL	0.0000	\$ 174.00	\$ 174.00
DT4460701	CITY OF HOMESTEAD - DOWNTOWN PEDESTRIAN ACCESS	SIDEWALK	0.0000	\$ 1,000.00	\$ 1,000.00
DT4460711	DTPW - HIGHLIGHTING BIKE LANES ON MULTILANE ROADS	BIKE LANE/SIDEWALK	0.0000	\$ 52.00	\$ 52.00
DT4462971	SAFE ROUTES TO SCHOOL - NORTH MIAMI SENIOR HIGHSCHOOL	PEDESTRIAN SAFETY IMPROVEMENT	0.0000	\$ 107.00	\$ 107.00
DT4462981	SAFE ROUTES TO SCHOOL - CAROL CITY MIDDLE SCHOOL	PEDESTRIAN SAFETY IMPROVEMENT	0.3900	\$ 162.00	\$ 162.00
DT4462991	SAFE ROUTES TO SCHOOL - RUBEN DARIO MIDDLE SCHOOL	PEDESTRIAN SAFETY IMPROVEMENT	0.0000	\$ 60.00	\$ 60.00
DT4463001	SAFE ROUTES TO SCHOOL - HIALEAH SENIOR HIGH SCHOOL	PEDESTRIAN SAFETY IMPROVEMENT	0.1300	\$ 169.00	\$ 169.00
DT4463011	SAFE ROUTES TO SCHOOL - NORTH MIAMI MIDDLE SCHOOL	PEDESTRIAN SAFETY IMPROVEMENT	0.1300	\$ 109.00	\$ 109.00
DT4463021	SAFE ROUTES TO SCHOOL - MIAMI JACKSON SENIOR HIGHSCHOOL	PEDESTRIAN SAFETY IMPROVEMENT	0.0000	\$ 157.00	\$ 157.00
DT4463031	SAFE ROUTES TO SCHOOL - GEORGIA JONES-AYERS MIDDLE	PEDESTRIAN SAFETY IMPROVEMENT	0.1300	\$ 277.00	\$ 277.00
DT4467441	RICKENBACKER TO VIZCAYA METRORAIL STATION/UNDERLINE TRAIL CONNECTOR	BIKE PATH/TRAIL	0.0000	\$ 700.00	\$ 700.00
DT4467451	DTPW - COMPLETE STREETS PUSHBUTTON	MISCELLANEOUS CONSTRUCTION	0.0000	\$ 1,900.00	\$ 1,900.00
DT4467471	MIAMI SPRINGS - OKEECHOBEE STATION SMART TRAIL CONNECTOR	BIKE PATH/TRAIL	0.0000	\$ 2,300.00	\$ 2,300.00
DT4467481	BIKE BOULEVARD DEMO PROJECT - MODEL CITY/BROWNSVILLE	BIKE PATH/TRAIL	0.0000	\$ 1,100.00	\$ 1,100.00
DT4468241	UNIVERSITY OF MIAMI - BIKE SAFE MIDDLE SCHOOL CLUBS	PUBLIC INFORMATION/EDUCATION	0.0000	\$ 740.00	\$ 538.00
PW0001180	NW 112 Avenue and NW 7 Street	Traffic signal	0.0000	\$ 0.00	\$ 0.00
Non-NHS Roadway Total:				\$ 111,555.00	\$ 73,239.00
Safety Grand Total:				\$ 215,496.00	\$ 119,412.00



Transportation Performance Management

## **System Performance Report: Infrastructure**

Pavement and Bridge

## Infrastructure (Pavement & Bridge) Performance Management Measures

---

Infrastructure Condition is the second National Goal identified in MAP-21 and maintained in the FAST Act. In January 2017, the Federal Highway Administration published a Final Rule in the Federal Register entitled “National Performance Management Measures: Assessing Pavement Condition for the National Highway Performance Program and Bridge Condition for the National Highway Performance Program,” that included National Performance Management Measures to evaluate the pavement and bridge conditions on the National Highway System (NHS) [23 CFR § 490]. The Infrastructure Rule became effective on February 17, 2017.

### **Performance Management Measures**

The Infrastructure Rule requires State DOTs and MPOs to set targets for the following Infrastructure Performance Management Measures for the Interstate System and Non-Interstate NHS, and to report on progress toward achieving those targets. State DOTs report progress to FHWA, while MPOs report progress to their State DOT. FDOT’s 2017 Initial Transportation Asset Management Plan (TAMP) was released on April 30, 2018 and is the basis for setting the Transportation Performance Measure targets for pavement and bridge condition required by the performance management regulations in 23 CFR 490.

In determining its approach to establishing performance targets for the federal pavement and bridge condition performance measures, FDOT considered many factors. To begin with, FDOT is mandated by Florida Statute 334.046 to preserve the state’s pavement and bridges to specific standards. To adhere to the statutory guidelines, FDOT prioritizes funding allocations to ensure the current transportation system is adequately preserved and maintained before funding is allocated for capacity improvements. These statutory guidelines envelope the statewide federal targets that have been established for pavements and bridges.

In addition, MAP-21 requires FDOT to develop a Transportation Asset Management Plan (TAMP) for all NHS pavements and bridges within the state. The TAMP must include investment strategies leading to a program of projects that would make progress toward achievement of the state DOT targets for asset condition and performance of the NHS. FDOT’s TAMP was updated to reflect MAP-21 requirements in 2018. Further, the federal pavement condition measures require a new methodology that is a departure from the methods currently used by FDOT and uses different ratings and pavement segment lengths. For bridge condition, the performance is measured in deck area under the federal measure, while the FDOT programs its bridge repair or replacement work on a bridge by bridge basis. As such, the federal measures are not directly comparable to the methods that are most familiar to FDOT.

In consideration of these differences, as well as other unknowns and unfamiliarity associated with the new required processes, FDOT took a conservative approach when establishing its initial pavement and bridge condition targets. It is the intent of FDOT to meet or exceed the established performance targets.

The performance targets for bridge condition, pavement condition, National Highway System performance and freight mobility were released by FDOT on May 18, 2018.

FDOT released the following 2-year and 4-year targets for pavement and bridge condition:

National Performance Management Measures to Assess Pavement Condition (23 CFR 490.307)

PERFORMANCE MEASURE	2-YEAR TARGET	4-YEAR TARGET
% of Interstate pavements in Good condition	n/a	≥ 60%
% of Interstate pavements in Poor condition	n/a	≤ 5%
% of non-Interstate NHS pavements in Good condition	≥ 40%	≥ 40%
% of non-Interstate NHS pavements in Poor condition	≤ 5%	≤ 5%

National Performance Management Measures to Assess Bridge Condition (23 CFR 490.407)

PERFORMANCE MEASURE	2-YEAR TARGET	4-YEAR TARGET
% of NHS bridges classified as in Good condition by deck area	≥ 50%	≥ 50%
% of NHS bridges classified as in Poor condition by deck area	≤ 10%	≤ 10%

## Performance Targets

By Resolution 44-18 on October 25, 2018 (illustrated on the next page in **Figure 1: TPO Resolution**), the Miami-Dade TPO Governing Board agreed to support FDOT's statewide pavement and bridge performance targets. By adopting these targets, the Miami-Dade TPO will support achievement of the pavement and bridge targets by planning and programming projects in the TIP and LRTP that once implemented, are anticipated to make progress toward achieving the statewide targets.

Figure 1: TPO Resolution

Agenda Item 5.B.2

**TPO RESOLUTION #44-18**

**RESOLUTION ESTABLISHING THE FLORIDA DEPARTMENT OF TRANSPORTATION'S PERFORMANCE MEASURE TARGETS FOR PAVEMENT CONDITION, BRIDGE CONDITION, NATIONAL HIGHWAY SYSTEM PERFORMANCE AND FREIGHT MOVEMENT**

**WHEREAS**, the Interlocal Agreement creating and establishing the Miami-Dade Metropolitan Planning Organization (MPO), for the Miami Urbanized Area, now known as the Transportation Planning Organization (TPO), requires that the TPO provide a structure to evaluate the adequacy of the transportation planning and programming process; and

**WHEREAS**, the Transportation Planning Council (TPC) has been established and charged with the responsibility and duty of fulfilling the aforementioned functions; and

**WHEREAS**, the TPC has reviewed the Florida Department of Transportation's performance measure targets, made a part hereof, and finds it consistent with the goals and objectives of the Transportation Plan for the Miami Urbanized Area,

**NOW, THEREFORE, BE IT RESOLVED BY THE GOVERNING BOARD OF THE TRANSPORTATION PLANNING ORGANIZATION IN ITS ROLE AS THE MPO FOR THE MIAMI URBANIZED AREA**, that the attached Florida Department of Transportation's performance measure targets for pavement condition, bridge condition, national highway system performance and freight movement, are hereby established.

The adoption of the foregoing resolution was moved by Board Member Jose "Pepe" Diaz. The motion was seconded by Board Member Rebeca Sosa, and upon being put to a vote, the vote was as follows:


**Chairman** Esteban L. Bovo, Jr.-Aye  
**Vice Chairman** Francis Suarez-Absent

Board Member Juan Carlos Bermudez	-Aye	Board Member Vince Lago	-Absent
Board Member Jose "Pepe" Diaz	-Aye	Board Member Daniella Levine Cava	-Absent
Board Member Audrey M. Edmonson	-Aye	Board Member Roberto Martell	-Aye
Board Member Dan Gelber	-Absent	Board Member Joe A. Martinez	-Aye
Board Member Oliver G. Gilbert, III	-Aye	Board Member Jean Monestime	-Absent
Board Member Perla T. Hantman	-Absent	Board Member Dennis C. Moss	-Aye
Board Member Carlos Hernandez	-Absent	Board Member Jeff Porter	-Absent
Board Member Sally A. Heyman	-Absent	Board Member Shelly Smith Fano	-Absent
Board Member Eileen Higgins	-Aye	Board Member Rebeca Sosa	-Aye
Board Member Barbara J. Jordan	-Aye	Board Member Javier D. Souto	-Aye
Board Member Smith Joseph	-Aye	Board Member Xavier L. Suarez	-Aye

The Chairperson thereupon declared the resolution duly passed and approved this 25<sup>th</sup> day of October, 2018.

**TRANSPORTATION PLANNING ORGANIZATION**

By Zainab Salim  
Zainab Salim, Clerk  
Miami-Dade TPO



**Federal Performance Measures**  
**FDOT Initial Targets for Pavement, Bridge and System Performance**  
**May 18, 2018**

Pavement Condition - National Highway System Performance Measure	2yr Target	4yr Target
% of Interstate pavements in Good condition	n/a	≥ 60%
% of Interstate pavements in Poor condition	n/a	≤ 5%
% of non-Interstate NHS pavements in Good condition	≥ 40%	≥ 40%
% of non-Interstate NHS pavements in Poor condition	≤ 5%	≤ 5%

Bridge Condition - National Highway System Performance Measure	2yr Target	4yr Target
% of NHS bridges classified as in Good condition by deck area	≥ 50%	≥ 50%
% of NHS bridges classified as in Poor condition by deck area	≤ 10%	≤ 10%

National Highway System and Freight Reliability Performance Measure	2yr Target	4yr Target
% of person-miles traveled on the Interstate that are reliable	75%	70%
% of person-miles traveled on the non-Interstate NHS that are reliable	n/a	50%
Truck travel time reliability ratio (TTR) on the Interstate	1.75	2

## Assessing Pavement Condition for the National Highway Performance Program

State DOTs are required to collect performance measure data on the Interstate and Non-Interstate NHS and report it to the Highway Performance Monitoring System (HPMS). The Final Rule required State DOTs to submit a Data Quality Management Program plan to FHWA for approval by May 20, 2018. The Data Quality Management Program plan must include the State's methods for identifying (i) how data collection equipment is calibrated and certified; (ii) how persons performing the data collection are certified; (iii) how quality control measures are implemented before, during and after the data is collected; (iv) how sampling, review and checking of the data is conducted; and (v) what procedures are used to resolve errors, along with criteria used to accept data [23 CFR § 490.319]. Once the State's Data Quality Management Program has been approved by FHWA, State DOTs shall use the program to collect and report performance measure data to assess the State's overall pavement condition.

For each pavement metric, a threshold is used to establish good, fair, or poor condition. Pavement condition is assessed for each 0.1 mile section of the through travel lanes of mainline highways on the Interstate or the non-Interstate NHS using these metrics and thresholds. A pavement section is rated as good if all three metric ratings are good, and poor if two or more metric ratings are poor. Sections that are not good or poor are considered fair.

The good/poor measures are expressed as a percentage and are determined by summing the total lane-miles of good or poor highway segments and dividing by the total lane-miles of all highway segments on the applicable system. Pavement in good condition suggests that no major investment is needed and should be considered for preservation treatment. Pavement in poor condition suggests major reconstruction investment is needed due to either ride quality or a structural deficiency.

The Pavement Condition Metrics used for the evaluation include:

- International Roughness Index (IRI) - an indicator of roughness; applicable to all asphalt and concrete pavements;
- Cracking percent - percentage of the pavement surface exhibiting cracking; applicable to all asphalt and concrete pavements;

Figure 2: Pavement Condition Metric Thresholds

Rating	Good	Fair	Poor
IRI (inches/mile)	<95	<b>95-170</b>	<b>&gt;170</b>
PSR* (0.0-5.0 value)	≥4.0	2.0-4.0	≤2.0
Cracking Percent (%)	<5	<i>CRCP: 5-10</i> <i>Jointed: 5-15</i> <i>Asphalt: 5-20</i>	<i>&gt;10</i> <i>&gt;15</i> <i>&gt;20</i>
Rutting (inches)	<0.20	0.20-0.40	>0.40
Faulting (inches)	<b>&lt;0.10</b>	0.10-0.15	>0.15

\*PSR may be used only on routes with posted speed limit < 40mph.

Source: FHWA <sup>i</sup>

- Rutting - extent of surface depressions; applicable to asphalt pavements;
- Faulting - vertical misalignment of pavement joints; applicable to certain types of concrete pavements; and
- Present Serviceability Rating (PSR) – a quality rating applicable only to certain lower speed roads (may be use on roadways with a posted speed limit of less than 40 Miles per Hour (MPH)).

"These metrics collectively provide a way to quantify pavement condition in terms of roughness and cracking for all pavement types, rutting for asphalt pavement surfaces, and faulting (misalignment between concrete slabs) for jointed concrete pavement surfaces," [23 CFR § 490]. The Pavement Condition Metric Thresholds can be seen in **Figure 2 Pavement Condition Metric Thresholds**.

Pavement condition is assessed for each 0.1 mile section of the through travel lanes of mainline highways on the Interstate or the non-Interstate NHS using these metrics and thresholds. A pavement section is rated as good if all three metric ratings are good, and poor if two or more metric ratings are poor. Sections that are not good or poor are considered fair.

The good/poor measures are expressed as a percentage and are determined by summing the total lane-miles of good or poor highway segments and dividing by the total lane-miles of all highway segments on the applicable system. Pavement in good condition suggests that no major investment is needed and should be considered for preservation treatment. Pavement in poor condition suggests major reconstruction investment is needed due to either ride quality or a structural deficiency.

### Interstate System Pavement Performance

State DOTs began collecting data for Interstate pavement condition on January 1, 2018. State DOTs must submit their Interstate performance data, consistent with the requirements established under the Final Rule by April 15, 2019, and annually thereafter every April 15<sup>th</sup>.

If a state has greater than 5 percent of pavement lane miles in poor condition for a given year, the state must obligate funds from their National Highway Performance Program (NHPP) funds and transfer a portion of it to their Surface Transportation Program (STP) funds in order to improve their Interstate pavement condition.

### Non-Interstate NHS Pavement Performance

Starting January 1, 2020, State DOTs will begin collecting performance data for Non-Interstate NHS pavement condition. State DOTs are required to submit their Non-Interstate NHS pavement condition data by June 15, 2021, and annually thereafter every June 15<sup>th</sup>.

## Assessing Bridge Condition for the National Highway Performance Program

State DOTs, Federal agencies, and Tribal Governments are required to annually submit bridge inventory data to FHWA using the National Bridge Inspection Standards (NBIS). The data is reported in the National Bridge Inventory (NBI) Database, and includes data on bridge Deck, Superstructure, Substructure, and Culverts. State DOTs are required to submit their most recent NBI data by March 15<sup>th</sup> of each year. Under the Infrastructure National Performance Management Measures Final Rule, these metrics will be used to assess overall bridge condition. The Final Rule applies to all bridges on the NHS, including bridge on-ramps and off-ramps that are connected to the NHS. The condition metric thresholds used to evaluate bridges can be seen in **Figure 3: Bridge Condition Metric Thresholds**.

If any of the metrics are less than or equal to 4 on the NBI rating scale, the bridge is considered structurally deficient. A bridge in good condition suggest that no major investment is needed. A bridge in poor condition is safe to drive on however, it is nearing a point where substantial reconstruction or replacement is needed. "FHWA shall calculate a ratio of the total deck area of all bridges classified as Structurally Deficient to the total deck area of all applicable bridges for each state," [23 CFR § 490]. If 10 percent or less of the total deck area of bridges in the state are classified as structurally deficient, then the state has met the minimum condition level. If the state does not meet the minimum condition level for a period of 3 consecutive years, they must dedicate NHPP funds to eligible NHS bridge projects.<sup>i</sup>

### Baseline Conditions

On January 1, 2018, the first 4-year performance period for the Infrastructure Performance Management Measures began. State DOTs are required to report baseline performance data for Non-Interstate Pavement Performance Management Measures and Bridge Performance Management Measures on October 1, 2018 and must report on their progress for the 1<sup>st</sup> performance period on October 1, 2020. The baseline conditions for pavement condition for Florida and for Miami-Dade County are shown in **Table 1: Baseline Pavement Condition Performance Management Measures 2017**. The baseline conditions for bridge condition are shown in **Table 2: Baseline Bridge Condition Performance Management Measures 2017**.

Figure 3: Bridge Condition Metric Thresholds

NBI Rating Scale (from 0 – 9)	9	8	7	6	5	4	3	2	1	0
	Good			Fair		Poor				
Deck	≥ 7			5 or 6		≤ 4				
Superstructure	≥ 7			5 or 6		≤ 4				
Substructure	≥ 7			5 or 6		≤ 4				
Culvert	≥ 7			5 or 6		≤ 4				

Source: FHWA <sup>i</sup>

Table 1: Baseline Pavement Condition Performance Management Measures 2017

PERFORMANCE MEASURE	FLORIDA	MIAMI-DADE COUNTY
% of Interstate pavements in Good condition	66%	68.6%
% of Interstate pavements in Poor condition	0.1%	0.0%
% of non-Interstate NHS pavements in Good condition	45%	45.7%
% of non-Interstate NHS pavements in Poor condition	0.4%	0.6%

Table 2: Baseline Bridge Condition Performance Management Measures 2018

PERFORMANCE MEASURE	FLORIDA	MIAMI-DADE COUNTY
% of NHS bridges classified as in Good condition by deck area	72%	68.4%
% of NHS bridges classified as in Poor condition by deck area	1%	0.2%

Source: FDOT State Materials Office and Maintenance Office

For the first performance period only, State DOTs are not required to report baseline condition/performance or 2-year targets for the Interstate System Pavement Performance Management Measures to the State's Baseline Performance Report. The implementation dates for the Infrastructure Performance Management Measures are depicted in **Table 3: Infrastructure Performance Management Measures-Implementation Schedule**.

Table 3: Infrastructure Performance Management Measures- Implementation Schedule

Performance Management Measure Topic	First 4-Year Performance Period Begins	State DOT's Scheduled to Begin Data Collection	State DOT's Scheduled to Submit Data	FDOT established performance targets	Florida MPOs must establish performance targets	State DOT Baseline Performance Report Due	State DOT Mid Performance Period Progress Report Due	FHWA First Evaluation of Significant Progress	First 4-Year Performance Period Ends	First 4-Year Performance Period Progress Report Due
1. Interstate System Pavement Condition	January 1, 2018	January 1, 2018	April 15, 2019 (subsequent submissions due every April 15 <sup>th</sup> thereafter)	May 18, 2018	November 14, 2018	Subsequent Baseline reports due October 1 <sup>st</sup> every 4 years thereafter	October 1, 2020 (subsequent Mid Performance reports due October 1 <sup>st</sup> every 4 years thereafter)	October 1, 2022 (for the period of January 1, 2020 through December 31, 2021)	December 31, 2021	October 1, 2022
2. Non-Interstate NHS Pavement Condition		January 1, 2020	June 15, 2021 (subsequent submissions due every June 15 <sup>th</sup> thereafter)			October 1, 2018 (subsequent Baseline reports due October 1 <sup>st</sup> every 4 years thereafter)		October 1, 2020 (for the period of January 1, 2018 through December 31, 2019)		
3. NHS Bridge Condition		Annually	March 15, 2018 (subsequent submissions due every March 15 <sup>th</sup> thereafter)			October 1, 2018 (subsequent Baseline reports due October 1 <sup>st</sup> every 4 years thereafter)		October 1, 2020 (for the period of January 1, 2018 thru December 31, 2019)		

Source: Summary of FHWA Performance Measures Implementation Requirements in Florida. U.S. Department of Transportation, Federal Highway Administration, Florida Division. May 22, 2018

Source: Performance Measures & Asset Management Plan- Key Implementation Dates. U.S. Department of Transportation, Federal Highway Administration. March 29, 2018.

<https://www.fhwa.dot.gov/tpm/rule/timeline.pdf>

### Assessment of Significant State Progress

FHWA will not evaluate significant state progress toward achieving 2-year Interstate System Pavement Performance Targets for the Mid Performance Period Progress Report, due October 1, 2020. The 2-year condition identified between 2018 and 2020 will become the baseline condition for the first performance reporting period. However, FHWA will evaluate significant State progress toward achieving Non-Interstate NHS Pavement Performance Targets at the midpoint (January 1, 2018 through December 31, 2019 reporting period – which is to be reported to FHWA by October 1, 2020) and the end of the first performance period (January 1, 2020 through December 31, 2021 reporting period – which is to be reported to FHWA by October 1, 2022) [23 CFR § 490].

### Coordination with Statewide Plans and Processes

---

The Miami-Dade TPO recognizes the importance of linking goals, objectives, and investment priorities to established performance objectives, and that this link is critical to the achievement of national transportation goals and statewide and regional performance targets. As such, the Miami-Dade 2045 LRTP reflects the goals, objectives, performance measures, and targets as they are described in other state and public transportation plans and processes, including the Florida Transportation Plan (FTP) and the Florida Transportation Asset Management Plan.

- The FTP is the single overarching statewide plan guiding Florida’s transportation future. It defines the state’s long-range transportation vision, goals, and objectives and establishes the policy framework for the expenditure of state and federal funds flowing through FDOT’s work program. One of the seven goals defined in the FTP is Agile, Resilient, and Quality infrastructure.
- The Florida Transportation Asset Management Plan (TAMP) explains the processes and policies affecting pavement and bridge condition and performance in the state. It presents a strategic and systematic process of operating, maintaining, and improving these assets effectively throughout their life cycle.

### Contributions to Achieving Pavement & Bridge Performance Targets

---

The Miami-Dade TPO and the Florida Department of Transportation (FDOT) are committed to ensuring the pavement and bridge condition in Miami-Dade County achieves the identified targets. The TPO has many programs, initiatives, and projects identified in the Miami-Dade Transportation Improvement Program (TIP) and the Miami-Dade Long Range Transportation Plan (LRTP) to address pavement and bridge condition in Miami-Dade County. FDOT’s key plan is its Work Program. The TPO and FDOT coordinate their plans and programs to maintain an acceptable pavement and bridge condition of the Miami-Dade transportation system.

“The TIP shall reflect the investment priorities established in the current metropolitan transportation plan . . .” (23 CFR 450.326). The transportation plan (LRTP) “shall include both long-range strategies/actions that provide for the development of an integrated multimodal system...” (23 CFR 450.24). The TIP considers potential projects that fall into specific investment priorities established by the TPO in the LRTP

including the goal to Improve and Preserve the Existing Transportation System. This process evaluates projects that have an anticipated effect on improving pavement and bridge conditions.

## **Miami-Dade TPO**

### **Transportation Improvement Plan**

A preliminary review of the FY 2020/2021 to FY 2024/2025 Miami-Dade Transportation Improvement Program (TIP) includes 138 projects totaling \$422 million in Pavement and Bridge Improvement Projects. The FY 2020/2021 to FY 2024/2025 TIP is located on the internet at: [http://www.interactip.com/?page\\_id=720](http://www.interactip.com/?page_id=720). The Pavement and Bridge Performance Management Measures are incorporated into the 2020/2021 to 2024/2025 TIP to continue to assess and preserve infrastructure investments to achieve our pavement and bridge targets.

### **Long Range Transportation Plan**

The Miami-Dade 2045 LRTP seeks to address system preservation, identifies infrastructure needs within the metropolitan planning area, and provides funding for targeted improvements. The TPOs commitment to Pavement and Bridge Performance is emphasized through the 2045 LRTP Goal to Improve and Preserve the Existing Transportation System, which includes the following objectives:

- Improve the resiliency/reliability of the transportation system,
- Reduce the vulnerability and increase the resilience of critical infrastructure to the impacts and events.  
Preserve infrastructure (sustainability and resilience), and
- Site and design new transportation infrastructure to minimize exposure to sea level rise within the infrastructure life span, based on the Southeast Florida Regional Climate Change Compact's 2015 Unified Sea Level Rise Projection.

Projects listed in the 2045 LRTP that contribute to pavement and bridge improvements are incorporated with capacity improvement projects. For a complete list of projects, please see Chapter 7 of the Miami-Dade 2045 LRTP; <https://miamidade2045lrtp.com/>.

For additional information on the Miami-Dade 2045 LRTP, please see the Miami-Dade 2045 Long Range Transportation Section of this report starting on page PM-75.

# NHS Pavement Projects

Interstate Projects					
Item Number	Project Description	Type of Work	Length	All Years	Cost TIP Years FY 2021-2025
DT4293001	SR 9A/I-95	RIGID PAVEMENT REHABILITATION	1.5290	\$ 12,473.00	\$ 0.00
DT4293002	SR 9A/I-95	RIGID PAVEMENT RECONSTRUCTION	4.0130	\$ 40,033.00	\$ 598.00
DT4293003	SR 9A/I-95	RIGID PAVEMENT RECONSTRUCTION	10.3110	\$ 103,692.00	\$ 0.00
DT4418341	SR 93/I-75 FRONTAGE RDS	RESURFACING	1.6190	\$ 4,147.00	\$ 200.00
DT4418361	SR 93/I-75 RAMPS	RESURFACING	2.0830	\$ 1,837.00	\$ 1,837.00
Interstate Total:				\$ 162,182.00	\$ 2,635.00

Non-Interstate NHS Projects					
Item Number	Project Description	Type of Work	Length	All Years	Cost TIP Years FY 2021-2025
TP4060963	THERMOPLASTIC FOR WIDEN HEFT	SIGNING/PAVEMENT MARKINGS	4.0000	\$ 485.00	\$ 407.00
TP4060966	THERMOPLASTIC FOR HEFT AET PHASE II (MP 19 - 26)	SIGNING/PAVEMENT MARKINGS	9.0000	\$ 103.00	\$ 0.00
TP4150512	THERMO FOR WIDEN HEFT	SIGNING/PAVEMENT MARKINGS	1.4320	\$ 348.00	\$ 348.00
TP4150515	THERMOPLASTIC FOR WIDEN HEFT	SIGNING/PAVEMENT MARKINGS	3.0630	\$ 402.00	\$ 401.00
TP4154883	THERMOPLASTIC FOR HEFT WIDENING	SIGNING/PAVEMENT MARKINGS	1.0000	\$ 279.00	\$ 0.00
TP4233723	THERMOPLASTIC WIDEN HEFT	SIGNING/PAVEMENT MARKINGS	6.4770	\$ 592.00	\$ 0.00
TP4271462	THERMOPLASTIC FOR HEFT WIDENING	SIGNING/PAVEMENT MARKINGS	1.8640	\$ 144.00	\$ 140.00
TP4311001	RESURFACE HEFT	RESURFACING	4.8000	\$ 5,081.00	\$ 0.00
TP4311002	THERMOPLASTIC FOR HEFT RESURFACING	SIGNING/PAVEMENT MARKINGS	6.4230	\$ 64.00	\$ 0.00
TP4355422	THERMOPLASTIC FOR HEFT WIDENING NW106TH TO I-75 (MP34 TO 39)	SIGNING/PAVEMENT MARKINGS	5.8220	\$ 677.00	\$ 0.00
DT4055751	SR 997/KROME AVE	FLEXIBLE PAVEMENT RECONSTRUCT.	3.8270	\$ 1,234.00	\$ 0.00
DT4055755	SR 997/KROME AVE	RESURFACING	3.8270	\$ 5,544.00	\$ 0.00
DT4055757	SW 336 ST/DAVIS PKWY	FLEXIBLE PAVEMENT RECONSTRUCT.	0.2990	\$ 5,210.00	\$ 300.00
DT4055758	SR 9336/PALM DR	WIDEN/RESURFACE EXIST LANES	0.1270	\$ 1,132.00	\$ 60.00
DT4275182	SR 860/MIAMI GARDENS DR/NW 183 ST	RESURFACING	2.9910	\$ 6,321.00	\$ 5,095.00
DT4291851	SR 9/NW 27 AVE	RESURFACING	1.6210	\$ 5,445.00	\$ 0.00
DT4291852	SR 9/NW 27 AVE	RESURFACING	2.2830	\$ 7,927.00	\$ 6,869.00
DT4291861	SR 817/NW 27 AVE	RESURFACING	1.0300	\$ 1,814.00	\$ 0.00
DT4291863	SR 817/NW 27 AVE	RESURFACING	0.8460	\$ 2,765.00	\$ 2,229.00
DT4291931	SR 907/ALTON RD	FLEXIBLE PAVEMENT RECONSTRUCT.	1.7730	\$ 26,237.00	\$ 24,483.00
DT4293004	SR 925/NW 3 CT & NW 3 AVE	RESURFACING	1.1370	\$ 7,162.00	\$ 220.00
DT4293411	SR 994/QUAIL ROOST	RESURFACING - RIDE ONLY	0.9720	\$ 641.00	\$ 0.00
DT4293412	SR 994/QUAIL ROOST/SW 186 ST	RESURFACING	0.8230	\$ 2,242.00	\$ 1,612.00
DT4293413	SR 994/QUAIL ROOST	RESURFACING	1.8770	\$ 4,628.00	\$ 3,520.00
DT4293451	SR 969/NW 72 AVE	RESURFACING	2.8890	\$ 3,718.00	\$ 0.00
DT4293453	SR 969/MILAM DAIRY RD/NW 72 AVE	RESURFACING	0.4170	\$ 1,102.00	\$ 826.00
DT4293461	SR 916/NW/NE 135 ST	RESURFACING	3.0080	\$ 6,784.00	\$ 0.00
DT4304441	SR 907/ALTON RD	FLEXIBLE PAVEMENT RECONSTRUCT.	0.8230	\$ 26,301.00	\$ 20,850.00
DT4308131	SR A1A/INDIAN CREEK DR	RESURFACING - RIDE ONLY	0.5610	\$ 1,842.00	\$ 0.00
DT4308171	SR 7/NW 7 AVE	RESURFACING	2.5580	\$ 8,145.00	\$ 0.00
DT4308172	SR 7/NW 7 AVE	RESURFACING	0.5570	\$ 2,341.00	\$ 0.00
DT4308173	SR 7/US 441/NW 7 AVE	RESURFACING	1.8510	\$ 5,585.00	\$ 661.00
DT4308174	SR 7/US 441/NW 7 AVE	RESURFACING	2.3690	\$ 7,895.00	\$ 980.00

# Infrastructure (Pavement and Bridge) Performance Management

Non-Interstate NHS Projects					
Item Number	Project Description	Type of Work	Length	All Years	Cost TIP Years FY 2021-2025
DT4309491	SR A1A/COLLINS AVE	RESURFACING	2.2290	\$ 6,675.00	\$ 0.00
DT4309492	SR A1A/COLLINS AVE	RESURFACING	1.3930	\$ 9,113.00	\$ 8,043.00
DT4332642	SR 94/KENDALL DR/SW 88 ST	RESURFACING	0.5910	\$ 2,533.00	\$ 100.00
DT4332643	SR 94/KENDALL DR/SW 88 ST	RESURFACING	2.0980	\$ 7,805.00	\$ 6,496.00
DT4334553	SR 5/US 1/S DIXIE HWY	RESURFACING	2.0680	\$ 5,193.00	\$ 170.00
DT4334554	SR 5/US 1/S DIXIE HWY	RESURFACING	1.6980	\$ 3,158.00	\$ 0.00
DT4347683	SR 932/NW 103 ST/49 ST	RESURFACING	1.6380	\$ 3,387.00	\$ 2,845.00
DT4363551	SR 976/SW 40 ST	RESURFACING	1.5960	\$ 3,071.00	\$ 0.00
DT4363552	SR 976/SW 40 ST	RESURFACING	1.4450	\$ 3,580.00	\$ 145.00
DT4365252	SR 826/SUNNY ISLES BLVD	RESURFACING	2.0060	\$ 2,786.00	\$ 2,293.00
DT4399761	SR 909/W DIXIE HWY	RESURFACING	0.5130	\$ 1,841.00	\$ 1,479.00
DT4399811	SR 924/NW 119 ST/GRATIGNY RD	RESURFACING	1.9990	\$ 5,389.00	\$ 4,669.00
TP4404231	RESURFACE HEFT IN MIAMI-DADE	RESURFACING	7.3570	\$ 11,585.00	\$ 200.00
DT4327481	SR 933/NW 12 AVE	RESURFACING - RIDE ONLY	0.3630	\$ 1,050.00	\$ 0.00
DT4327482	SR 933/SW-NW 12 AVE	RESURFACING - RIDE ONLY	1.9640	\$ 1,169.00	\$ 0.00
DT4327483	SR 933/SW/NW 12 AVE	INTERSECTION IMPROVEMENT	1.0440	\$ 764.00	\$ 0.00
DT4327484	SR 933/NW 12 AVE	RESURFACING - RIDE ONLY	0.6090	\$ 2,908.00	\$ 2,214.00
DT4418121	SR 5/SOUTH DIXIE HIGHWAY	RESURFACING	1.3440	\$ 3,474.00	\$ 3,047.00
DT4418271	SR 5/SOUTH DIXIE HIGHWAY	RESURFACING	2.2520	\$ 4,965.00	\$ 4,289.00
DT4418301	SR 826 FRONTAGE ROADS	RESURFACING	1.6610	\$ 2,712.00	\$ 2,712.00
DT4418311	SR 826 FRONTAGE ROADS	RESURFACING	2.5740	\$ 3,999.00	\$ 3,999.00
DT4418321	SR 826 FRONTAGE ROADS	RESURFACING	1.0440	\$ 2,688.00	\$ 2,600.00
DT4106461	SR 934/NE 79 & 82 ST	FLEXIBLE PAVEMENT RECONSTRUCT.	3.4410	\$ 3.00	\$ 0.00
DT4106463	SR 934/NE 82 ST FROM SR 5/BISCAYNE BLVD TO NE BAYSHORE CT	RESURFACING	0.7630	\$ 1,224.00	\$ 0.00
DT4106464	SR 934/NE/NW 79 ST	PD&E/EMO STUDY	5.9480	\$ 9,569.00	\$ 5,547.00
DT4308132	SR A1A/COLLINS AVE AND INDIAN CRK DR	RESURFACING - RIDE ONLY	0.4510	\$ 1,051.00	\$ 856.00
DT4438901	SR 970/SR 5/DOWNTOWN DISTRIBUTOR RAMPS	RIGID PAVEMENT REHABILITATION	0.8560	\$ 1,701.00	\$ 1,701.00
DT4438941	SR 9A/I-95 RAMPS	RIGID PAVEMENT REHABILITATION	0.5560	\$ 1,763.00	\$ 1,763.00
DT4438991	SR A1A/HARDING AVE/ABBOTT AVE	RESURFACING	2.4710	\$ 6,426.00	\$ 5,390.00
DT4439161	SR 5/US 1/S DIXIE HWY	RESURFACING	2.7360	\$ 7,399.00	\$ 6,390.00
DT4439171	SR 90/SW 8 ST	RESURFACING	1.4190	\$ 3,495.00	\$ 2,925.00
DT4439181	SR 90/SW 8 ST	RESURFACING	1.4920	\$ 3,412.00	\$ 2,892.00
DT4439191	SR 90/SW 8 ST	RESURFACING	1.7850	\$ 3,951.00	\$ 3,361.00
DT4439401	SR 9/NW 27 AVE	RESURFACING	0.3340	\$ 1,105.00	\$ 899.00
DT4439421	SR 9A/I-95 (SHOULDERS ONLY)	RIGID PAVEMENT REHABILITATION	1.5470	\$ 824.00	\$ 824.00
DT4444442	SR 90/US HWY-41/TAMIAMI TRAIL	FLEXIBLE PAVEMENT RECONSTRUCT.	10.5700	\$ 104,373.00	\$ 12,721.00
TP4355433	WIDEN HEFT - SR 836 TO I-75 (MP 26-39) (PALM TREE RELOCATION)	MISCELLANEOUS CONSTRUCTION	6.0250	\$ 1,845.00	\$ 0.00
DT4055756	SR 998/SW 312 ST/CAMPBELL DR	FLEXIBLE PAVEMENT RECONSTRUCT.	0.7740	\$ 44,459.00	\$ 8,343.00
DT4438961	SR 9A/I-95 RAMPS SB OFF RAMP TO SW 25 RD	RIGID PAVEMENT REHABILITATION	0.8800	\$ 3,458.00	\$ 3,458.00
DT4439021	SR A1A/COLLINS AVE	RESURFACING	0.9690	\$ 3,194.00	\$ 3,194.00
DT4439031	SR 932/NW-NE 103 ST	RESURFACING - RIDE ONLY	0.8730	\$ 1,734.00	\$ 1,734.00
DT4439051	SR 90/US 41/SW 7 ST	RESURFACING	0.4520	\$ 1,545.00	\$ 1,545.00
DT4439061	SR 852/COUNTY LINE RD	RESURFACING	0.7590	\$ 2,072.00	\$ 2,072.00
DT4439071	SR 994/QUAIL ROOST DR	RESURFACING	3.9370	\$ 6,089.00	\$ 6,089.00
DT4439081	SR 5/US 1/S DIXIE HWY	RESURFACING	0.9200	\$ 340.00	\$ 340.00
DT4439091	SR 934/NW 74 ST/W-E 21 ST	RESURFACING	1.0150	\$ 2,459.00	\$ 2,459.00

# Infrastructure (Pavement and Bridge) Performance Management

Non-Interstate NHS Projects					
Item Number	Project Description	Type of Work	Length	All Years	Cost TIP Years FY 2021-2025
DT4439101	SR 25/US 27/NW 36 ST	RESURFACING	0.7610	\$ 1,212.00	\$ 1,212.00
DT4439111	SR 5/US 1/BISCAYNE BLVD	RESURFACING - RIDE ONLY	0.4300	\$ 2,327.00	\$ 2,327.00
DT4439121	SR 5/US 1/BISCAYNE BLVD	RESURFACING	1.2100	\$ 4,001.00	\$ 4,001.00
DT4439131	SR 886/PORT BLVD	RIGID PAVEMENT REHABILITATION	0.7760	\$ 435.00	\$ 435.00
DT4439141	SR 9/SR 817/NW 27 AVE	RESURFACING	0.8300	\$ 1,851.00	\$ 1,851.00
DT4439261	SR 934/71ST ST	RESURFACING - RIDE ONLY	0.4570	\$ 1,673.00	\$ 1,673.00
DT4439271	SR 953/LEJEUNE RD	RESURFACING	1.4710	\$ 3,384.00	\$ 3,384.00
DT4439311	SR A1A/COLLINS AVE	RESURFACING	0.7690	\$ 1,846.00	\$ 1,846.00
DT4439321	SR 915/NE 6 AVE	RESURFACING	1.4610	\$ 2,474.00	\$ 2,474.00
DT4439331	SR 922/NW-NE 125 ST	RESURFACING - RIDE ONLY	0.7880	\$ 1,909.00	\$ 1,909.00
DT4439351	SR 922/NE 123 ST	RESURFACING - RIDE ONLY	0.8150	\$ 2,261.00	\$ 2,261.00
DT4439361	SR 909/W DIXIE HWY	RESURFACING	1.9920	\$ 4,980.00	\$ 4,980.00
DT4439371	SR 817/NW 27 AVE	RESURFACING	1.4770	\$ 3,744.00	\$ 3,744.00
DT4439391	SR 817/NW 27 AVE	RESURFACING	1.1300	\$ 2,773.00	\$ 2,773.00
DT4459871	SR 9336/SW 392 ST	RESURFACING	5.0680	\$ 7,781.00	\$ 7,781.00
DT4459891	SR 9336/SW 192 AVE	RESURFACING	1.9980	\$ 3,101.00	\$ 3,101.00
DT4459901	SR 976/SW 40 ST/BIRD RD	RESURFACING	0.8650	\$ 3,088.00	\$ 3,088.00
DT4459911	SR 976/SW 40 ST/BIRD RD	RESURFACING	1.7230	\$ 5,075.00	\$ 5,075.00
DT4459921	SR 9336/SW 344 ST/ PALM DR	RESURFACING	1.6480	\$ 2,967.00	\$ 2,967.00
DT4459931	SR 932/NW 103 ST/W 49 ST	RESURFACING	2.3760	\$ 8,270.00	\$ 8,270.00
DT4459951	SR 913/SW/SE 26 ROAD	RESURFACING	0.4860	\$ 1,363.00	\$ 1,363.00
DT4459961	SR 5/US 1/BISCAYNE BLVD	RESURFACING	1.6380	\$ 3,216.00	\$ 3,216.00
DT4459971	SR 916/NW 138 ST	RESURFACING	1.0200	\$ 1,797.00	\$ 1,797.00
DT4459981	SR 972/CORAL WAY/SW 3 AVE	RESURFACING	1.7180	\$ 3,770.00	\$ 3,770.00
DT4459991	SR 7/US 441/NW 8 AVE/NW 7 AVE	RESURFACING	0.3700	\$ 855.00	\$ 855.00
DT4460001	SR 90/TAMIAMI TRAIL/ SW 8 ST	RESURFACING	2.3060	\$ 3,952.00	\$ 3,952.00
DT4460011	SR 976/BIRD RD/SW 40 ST	RESURFACING	0.3000	\$ 805.00	\$ 805.00
DT4460021	SR 953/LEJEUNE RD/SW 42 AVE	RESURFACING	0.4000	\$ 931.00	\$ 931.00
Non-Interstate NHS Total:				\$ 535,367.00	\$ 270,646.00
Pavement Grand Total:				\$ 697,549.00	\$ 273,281.00

## NHS Bridge Projects

Interstate Projects					
Item Number	Project Description	Type of Work	Length	All Years	Cost TIP Years FY 2021-2025
DT4419671	SR 112/I 195 OVER WESTSHORE WATERWAY BRIDGE# 870314	BRIDGE-REPAIR/REHABILITATION	0.0300	\$ 1,318.00	\$ 1,146.00
DT4461931	SR 9A/I-95 NB FLYOVER RAMP OVER NW 17 & NW 20 ST - BRIDGE # 870724	BRIDGE-REPAIR/REHABILITATION	0.3480	\$ 1,330.00	\$ 1,330.00
Interstate Total:				\$ 2,648.00	\$ 2,476.00

Non-Interstate NHS Projects					
Item Number	Project Description	Type of Work	Length	All Years	Cost TIP Years FY 2021-2025
DT2516881	SR 836/I-395	BRIDGE-REPLACE AND ADD LANES	1.9760	\$ 844,858.00	\$ 15,115.00
DT4244071	SR 968/SW 1ST ST	BRIDGE REPLACEMENT	0.3880	\$ 107,217.00	\$ 4,200.00
DT4365251	SR 826/SUNNY ISLES BLVD OVER INTRACOASTAL WATERWAY BASCULE BRIDGE #870592/0593	BRIDGE-REPAIR/REHABILITATION	0.5320	\$ 12,453.00	\$ 11,690.00
DT4365391	SR 856/WM LEHMAN CAUSEWAY OVER INTRACOASTAL CANAL BRIDGES #870606 & 870607	BRIDGE - PAINTING	0.4860	\$ 3,287.00	\$ 3,102.00
DT4365651	SR 25/OKEECHOBEE RD & SR 826/PALMETTO EXPRESSWAY INTERCHANGE	INTERCHANGE RAMP (NEW)	2.7230	\$ 88,594.00	\$ 80,779.00
TP4370534	SR 9A/I-95 NB	NEW BRIDGE CONSTRUCTION	4.3080	\$ 9,714.00	\$ 193.00
TP4370532	GOLDEN GLADES INTERCHANGE BRIDGE IMPROVEMENT (#870038)	BRIDGE REPLACEMENT	0.2240	\$ 744.00	\$ 0.00
DT4365261	SR 934/NE 79 ST OVER INTRACOASTAL CANAL 4 RIDGES #870082;-554;-085;551	BRIDGE-REPAIR/REHABILITATION	1.9000	\$ 8,182.00	\$ 7,527.00
TP4233733	BRIDGE REPLACEMENTS	BRIDGE REPLACEMENT	0.7000	\$ 146.00	\$ 0.00
DT4419601	SR 886 PORT BLVD OVER INTERCOASTAL WATERWAY BRIDGES 875000/875001	BRIDGE-REPAIR/REHABILITATION	0.4740	\$ 2,166.00	\$ 1,963.00
DT4419611	SR 994/QUAIL ROOST DR/SW 200 ST OVER CANAL C-102 BRIDGE#870628	BRIDGE-REPAIR/REHABILITATION	0.0150	\$ 525.00	\$ 453.00
DT4419631	SR 924/GRATIGNY/NW 119 ST OVER RIO VISTA CANAL BRIDGE 870621	BRIDGE-REPAIR/REHABILITATION	0.0120	\$ 590.00	\$ 519.00
DT4419651	SR 856 RAMP NB A1A TO SR 856 (BRIDGE 870603)	BRIDGE-REPAIR/REHABILITATION	0.1720	\$ 2,659.00	\$ 2,659.00
DT4447981	SR 90/US 41 OVER SPILLWAY 12-B BRIDGE# 870028	BRIDGE-REPAIR/REHABILITATION	0.0320	\$ 446.00	\$ 446.00
DT4447991	SR 90/US 41 OVER SPILLWAY 12-D BRIDGE# 870031	BRIDGE-REPAIR/REHABILITATION	0.0310	\$ 506.00	\$ 506.00
DT4448001	SR 9A/I-95 SB SOUTH OF NW 6 ST OVERHEAD SIGN 875051	OVERHEAD SIGNING	0.0010	\$ 611.00	\$ 611.00
DT4448011	SR 913 RAMP WB TO I-95 NB BRIDGE# 870162	BRIDGE - PAINTING	0.2500	\$ 5,715.00	\$ 5,715.00
DT4448021	SR 913 RAMP WB TO US 1 SB BRIDGE# 870163	BRIDGE - PAINTING	0.0540	\$ 1,822.00	\$ 1,822.00
DT4448031	SR 25/US 27/OKEECHOBEE ROAD DEPRESSED SECTION 87W001	BRIDGE - PAINTING	0.2100	\$ 1,798.00	\$ 1,798.00
DT4448041	SR 934/NE 79 ST OVER INTRACOASTAL CANAL FENDER BRIDGE# 870085 & 870551	BRIDGE-REPAIR/REHABILITATION	0.1980	\$ 3,634.00	\$ 3,553.00
DT4448051	NW 87 AVE NORTHBOUND & SOUTHBOUND OVER I-75 BRIDGE# 870600 & 871001	BRIDGE - PAINTING	0.0630	\$ 1,780.00	\$ 1,590.00
TP4453071	HEFT (SR821) BRIDGE PAINTING (#870407) - N/B OVER SR 874	BRIDGE - PAINTING	0.0970	\$ 2,133.00	\$ 1,728.00
DT4461891	SR112-W 41 ST OVER INDIAN CREEK WATERWAY - BRIDGE # 870055	BRIDGE-REPAIR/REHABILITATION	0.0600	\$ 50.00	\$ 50.00
DT4461901	SR 9 - NW 27 AVE OVER MIAMI RIVER - BRIDGE # 870731 & 870763	BRIDGE-REPAIR/REHABILITATION	0.0690	\$ 260.00	\$ 260.00
Non-Interstate NHS Total:				\$ 1,099,890.00	\$ 146,279.00
Bridge (NHS) Grand Total:				\$ 1,102,538.00	\$ 148,755.00

Endnotes:

<sup>i</sup> National Performance Management Measures: Pavement and Bridge Condition to Assess the National Highway Performance Program.US Department of Transportation, Federal Highway Administration. May 31, 2017. <https://www.fhwa.dot.gov/tpm/rule/170531pm2.pdf>



Transportation Performance Management

## **System Performance Report: System & Freight**

## System & Freight Performance Management Measures

Congestion Reduction, System Reliability, and Freight Movement and Economic Vitality are three of the seven National Goals identified in MAP-21 and maintained in the FAST Act. In January 2017, FHWA issued a Final Rule for system performance/freight/Congestion Mitigation Air Quality (CMAQ), entitled “National Performance Management Measures; Assessing Performance of the National Highway System, Freight Movement on the Interstate System, and Congestion Mitigation and Air Quality Improvement Program,” [23 CFR § 490]. The Rule went into effect on May 20, 2017, except for certain components of the greenhouse gas (GHG) measure, which went into effect as of September 28, 2017. Subsequently, FHWA repealed this performance management measure that assessed the percent change in tailpipe carbon dioxide (CO<sub>2</sub>) (Greenhouse Gas) emissions on the NHS Compared to the Calendar Year 2017, effective July 2, 2018.

### Performance Management Measures

The Final Rule addresses the three areas as its name implies: performance, freight movement, and congestion/air quality. The Performance Management Measures under this rule will “assess the performance of the Interstate and non-Interstate National Highway System (NHS) for the purpose of carrying out the National Highway Performance Program (NHPP);” “freight movement on the Interstate System;” and “traffic congestion and on-road mobile source emissions for the purpose of carrying out the Congestion Mitigation and Air Quality (CMAQ) Program [23 CFR § 490]. State DOTs and MPOs are required to set targets for the Interstate System and Non-Interstate NHS, and to report on progress toward achieving those targets. State DOTs report progress to FHWA, while MPOs report progress to their State DOT. The CMAQ measures are limited to urbanized areas that are a part of a nonattainment or maintenance area for ozone, carbon monoxide, or particulate matter. Since Miami-Dade County and all of Florida is attainment for these three pollutants, the CMAQ Performance Management Measures do not apply.

On May 18, 2018, FDOT established the following 2-year and 4-year performance targets for the NHS and freight travel time reliability:

National Performance Management Measures to Assess Performance of the NHS and Freight (23 CFR 490.507 and 490.607)

PERFORMANCE MEASURE	2-YEAR TARGET	4-YEAR TARGET
% of person-miles traveled on the Interstate that are reliable	75%	70%
% of person-miles traveled on the non-Interstate NHS that are reliable	n/a	50%
Truck travel time reliability ratio (TTR) on the Interstate	1.75	2.0

## Performance Targets

The TPO Governing Board established the FDOT performance targets for National Highway System performance and freight mobility by Resolution 44-18 on October 25, 2018 (illustrated on the next page in Figure 1: TPO Resolution). By adopting these targets, the Miami-Dade TPO will support achievement of the NHS performance and freight mobility targets by planning and programming projects in the TIP and LRTP that once implemented, are anticipated to make progress toward achieving the statewide targets.

Figure 1: TPO Resolution

TPO RESOLUTION #44-18

Agenda Item 5.B.2

**RESOLUTION ESTABLISHING THE FLORIDA DEPARTMENT OF TRANSPORTATION'S PERFORMANCE MEASURE TARGETS FOR PAVEMENT CONDITION, BRIDGE CONDITION, NATIONAL HIGHWAY SYSTEM PERFORMANCE AND FREIGHT MOVEMENT**

**WHEREAS**, the Interlocal Agreement creating and establishing the Miami-Dade Metropolitan Planning Organization (MPO), for the Miami Urbanized Area, now known as the Transportation Planning Organization (TPO), requires that the TPO provide a structure to evaluate the adequacy of the transportation planning and programming process; and

**WHEREAS**, the Transportation Planning Council (TPC) has been established and charged with the responsibility and duty of fulfilling the aforementioned functions; and

**WHEREAS**, the TPC has reviewed the Florida Department of Transportation's performance measure targets, made a part hereof, and finds it consistent with the goals and objectives of the Transportation Plan for the Miami Urbanized Area,

**NOW, THEREFORE, BE IT RESOLVED BY THE GOVERNING BOARD OF THE TRANSPORTATION PLANNING ORGANIZATION IN ITS ROLE AS THE MPO FOR THE MIAMI URBANIZED AREA**, that the attached Florida Department of Transportation's performance measure targets for pavement condition, bridge condition, national highway system performance and freight movement, are hereby established.


The adoption of the foregoing resolution was moved by Board Member Jose "Pepe" Diaz. The motion was seconded by Board Member Rebeca Sosa, and upon being put to a vote, the vote was as follows:

Chairman Esteban L. Bovo, Jr.-Aye Vice Chairman Francis Suarez-Absent		
Board Member Juan Carlos Bermudez	-Aye	Board Member Vince Lago
Board Member Jose "Pepe" Diaz	-Aye	Board Member Daniela Levine Cava
Board Member Audrey M. Edmonson	-Aye	Board Member Roberto Martell
Board Member Dan Gelber	-Absent	Board Member Joe A. Martinez
Board Member Oliver G. Gilbert, III	-Aye	Board Member Jean Monestime
Board Member Perla T. Hantman	-Absent	Board Member Dennis C. Moss
Board Member Carlos Hernandez	-Absent	Board Member Jeff Porter
Board Member Sally A. Heyman	-Absent	Board Member Shelly Smith Fano
Board Member Eileen Higgins	-Aye	Board Member Rebeca Sosa
Board Member Barbara J. Jordan	-Aye	Board Member Javier D. Souto
Board Member Smith Joseph	-Aye	Board Member Xavier L. Suarez

The Chairperson thereupon declared the resolution duly passed and approved this 25<sup>th</sup> day of October, 2018.

**TRANSPORTATION PLANNING ORGANIZATION**

By Zainab Salim  
Zainab Salim, Clerk  
Miami-Dade TPO



**Federal Performance Measures**  
FDOT Initial Targets for Pavement, Bridge and System Performance  
May 18, 2018

Pavement Condition - National Highway System Performance Measure	2yr Target	4yr Target
% of Interstate pavements in Good condition	n/a	≥ 60%
% of Interstate pavements in Poor condition	n/a	≤ 5%
% of non-Interstate NHS pavements in Good condition	≥ 40%	≥ 40%
% of non-Interstate NHS pavements in Poor condition	≤ 5%	≤ 5%

Bridge Condition - National Highway System Performance Measure	2yr Target	4yr Target
% of NHS bridges classified as in Good condition by deck area	≥ 50%	≥ 50%
% of NHS bridges classified as in Poor condition by deck area	≤ 10%	≤ 10%

National Highway System and Freight Reliability Performance Measure	2yr Target	4yr Target
% of person-miles traveled on the Interstate that are reliable	75%	70%
% of person-miles traveled on the non-Interstate NHS that are reliable	n/a	50%
Truck travel time reliability ratio (TTR) on the Interstate	1.75	2

## Assessing Performance of the National Highway System

Travel Time Reliability is used to report the percent of person-miles traveled that are reliable on the Interstate and Non-Interstate NHS. "Data to reflect the users can include bus, auto, and truck occupancy levels." <sup>iii</sup> The Level of Travel Time Reliability (LOTT) is defined as:

$$\frac{\text{Longer Travel Time (80th)}}{\text{Normal Travel Time (50th)}} = \frac{\# \text{ seconds}}{\# \text{ seconds}} = \text{Level of Travel Time Reliability Ratio}$$

Data for the LOTT metric is collected in 15-minute increments during four time periods for each reporting segment: <sup>iii</sup>

- Monday - Friday
  - 6:00 AM – 10:00 AM
  - 10:00 AM – 4:00 PM
  - 4:00 PM – 8:00 PM
- 6:00 AM Saturday – 8:00 PM Sunday

States and MPOs in coordination will define the reporting segments, and they must be continuous on the mainline highway. Starting in 2018, State DOTs are required to report the "LOTTR metrics and the corresponding 80<sup>th</sup> and 50<sup>th</sup> percentile times for each time period and directional AADT for each reporting segment by June 15<sup>th</sup> of each year, for the previous year's measures," <sup>iii</sup> to the Highway Performance Monitoring System (HPMS). The LOTTR ratio for each segment must be below a 1.50 during all four time periods, otherwise the segment is not considered reliable. <sup>iii</sup> The Interstate Travel Time Reliability and Non-Interstate NHS Travel Time Reliability are reported to the nearest tenth of a percent. The formula for calculating Travel Time Reliability is:

$$100 \times \frac{\sum_{i=1}^R SL_i \times AV_i \times OF_j}{\sum_{i=1}^T SL_i \times AV_i \times OF_j}$$

Where:

R = total number of Interstate (Non-Interstate NHS) System reporting segments that are exhibiting an LOTTR below 1.50 during all of the time periods identified in § 490.511(b)(1)(i) through (iv);

I = Interstate (Non-Interstate NHS) System reporting segment "i";

SL<sub>i</sub> = length, to the nearest thousandth of a mile, of Interstate (Non-Interstate NHS) System reporting segment "i";

AV<sub>i</sub> = total annual traffic volume to the nearest single vehicle, of the Interstate (Non-Interstate) System reporting segment "i";

J = geographic area in which the reporting segment "i" is located where a unique occupancy factor has been determined;

OF<sub>i</sub> = occupancy factor for vehicles on the NHS within a specified geographic area within the State/Metropolitan planning area; and

T = total number of Interstate (Non-Interstate NHS) System reporting segments.

### Assessing Freight Movement on the Interstate System

Freight movement on the Interstate is assessed using the Truck Travel Time Reliability (TTTR) Index also known as the Freight Reliability Measure. The TTTR Index metric is defined as:

$$\frac{\text{Longer Truck Travel Time (95th)}}{\text{Normal Truck Travel Time (50th)}} = \frac{\text{\# seconds}}{\text{\# seconds}} = \text{Truck Travel Time Reliability (TTTR) Ratio}$$

Data for the Truck Travel Time Reliability (TTTR) metric is collected during five time periods for each reporting section:

- Monday - Friday
  - Morning peak (6:00 AM - 10:00 AM)
  - Midday (10:00 AM – 4:00 PM)
  - Afternoon peak (4:00 PM – 8:00 PM)
- Weekends (6:00 AM – 8:00 PM)
- Overnights for all days (8:00 PM – 6:00 AM)

Starting in 2018, State DOTs are required to report the “TTTR metrics and the corresponding 95th and 50th percentile times for each time period and each reporting segment by June 15th of each year, for the previous year’s measures,” iii to the HPMS. The Truck Travel Time Reliability is reported to the nearest hundredth. The formula for calculating Truck Travel Time Reliability is:

$$\frac{\sum_{i=1}^T (SL_i \times \max TTTR_i)}{\sum_{i=1}^T (SL_i)}$$

Where:

i = An Interstate System reporting segment;

maxTTTR<sub>i</sub> = The maximum TTTR of the five time periods in paragraphs (a)(1)(i) through (v) of § 490.611, to the nearest hundredth, of Interstate System reporting segment “i”;

SL<sub>i</sub> = Segment length, to the nearest thousandth of a mile, of Interstate System reporting segment “i”; and

T= A total number of Interstate System reporting segments.

### Baseline Conditions

On January 1, 2018, the first 4-year performance period for the System & Freight National Performance Management Measures began. For the first performance period only, State DOTs are not required to report baseline condition/performance or 2-year targets for the non-Interstate NHS Reliability Performance Management Measure in the State's Baseline Performance Report due to FHWA on October 1, 2018. State DOTs do need to report the 2-year and 4-year targets for the Interstate System Reliability Performance Management Measure and the TTR Index Performance Management Measure in the State's Baseline Performance Report [23 CFR § 490]. The baseline conditions for NHS and freight mobility for Florida and for Miami-Dade County are shown in **Table 1: Baseline NHS and Freight Mobility Performance Management Measures 2017**.

Table 1: Baseline NHS and Freight Mobility Performance Management Measures 2017

PERFORMANCE MEASURE	FLORIDA	MIAMI-DADE COUNTY
% of person-miles traveled on the Interstate that are reliable	82%	57%
% of person-miles traveled on the non-Interstate NHS that are reliable	84%	59%
Truck travel time reliability ratio (TTR) on the Interstate	1.43	2.98

Source: National Performance Management Research Data Set

The first 4-year performance period is scheduled to end on December 31, 2021. The full progress report for the first 4-year performance period is due on October 1, 2022, and the Baseline report for the second performance period is also due on that date. The implementation dates for the System and Freight Performance Management Measures are depicted in **Table 2: System & Freight Performance Management-Implementation Schedule**.

Table 2: System &amp; Freight Performance Management- Implementation Schedule

Performance Management Measure Topic	First 4-Year Performance Period Begins	State DOT's Scheduled to Submit Data	FDOT established performance targets	Florida MPOs must establish performance targets	State DOT Baseline Performance Report Due	State DOT Mid Performance Period Progress Report Due	FHWA First Evaluation of Significant Progress	First 4-Year Performance Period Ends	First 4-Year Performance Period Progress Report Due
1. Interstate System Reliability	January 1, 2018	June 15, 2018, and every following June 15th thereafter.	May 18, 2018	November 14, 2018	October 1, 2018 (subsequent Baseline reports due October 1 <sup>st</sup> every 4 years thereafter)	October 1, 2020 (subsequent Mid Performance reports due October 1 <sup>st</sup> every 4 years thereafter)	October 1, 2020 (for the period of January 1, 2018 through December 31, 2019)	December 31, 2021	October 1, 2022
2. Non-Interstate NHS Reliability					Does not need to be included in report due on October 1, 2018		<b>Not until second performance period</b>		
3. TTTR Index					October 1, 2018 (subsequent Baseline reports due October 1 <sup>st</sup> every 4 years thereafter)		October 1, 2020 (for the period of January 1, 2018 through December 31, 2019)		

Source: Performance Measures & Asset Management Plan- Key Implementation Dates. U.S Department of Transportation, Federal Highway Administration. March 29, 2018.

<https://www.fhwa.dot.gov/tpm/rule/timeline.pdf>

Source: Summary of FHWA Performance Measures Implementation Requirements in Florida. U.S Department of Transportation, Federal Highway Administration, Florida Division. May 22, 2018

### Assessment of Significant State Progress

FHWA will not evaluate significant State progress toward achieving 2-year non-Interstate NHS Reliability Performance Targets for the Mid Performance Period Progress Report, due October 1, 2020. They will be reported in the second performance period, beginning January 1, 2022. FHWA will evaluate significant State progress toward achieving Interstate System Reliability Performance Targets and the TTTR Index Performance Targets at the midpoint (January 1, 2018 through December 31, 2019 reporting period – which is to be reported to FHWA by October 1, 2020) and the end of the first performance period (January 1, 2020 through December 31, 2021 reporting period – which is to be reported to FHWA by October 1, 2022).

## Coordination with Statewide Plans and Processes

The Miami-Dade TPO recognizes the importance of linking goals, objectives, and investment priorities to established performance objectives, and that this link is critical to the achievement of national transportation goals and statewide and regional performance targets. As such, the Miami-Dade 2045 LRTP reflects the goals, objectives, performance measures, and targets as they are described in other state and public transportation plans and processes, including the Florida Transportation Plan (FTP) and the Florida Freight Mobility and Trade Plan.

- The FTP is the single overarching statewide plan guiding Florida's transportation future. It defines the state's long-range transportation vision, goals, and objectives and establishes the policy framework for the expenditure of state and federal funds flowing through FDOT's work program. One of the seven goals of the FTP is Efficient and Reliable Mobility for People and Freight.
- The Florida Freight Mobility and Trade Plan presents a comprehensive overview of the conditions of the freight system in the state, identifies key challenges and goals, provides project needs, and identifies funding sources. Truck reliability is specifically called forth in this plan, both as a need as well as a goal.

## Contributions to Achieving System & Freight Performance Targets

The Miami-Dade TPO and the Florida Department of Transportation (FDOT) are committed to ensuring the System and Freight performance in Miami-Dade County achieves the identified targets. The TPO has many programs, initiatives, and projects identified in the Miami-Dade Transportation Improvement Program (TIP) and the Miami-Dade Long Range Transportation Plan (LRTP) to address system and freight performance in Miami-Dade County. FDOT's key plan is its Work Program. The TPO and FDOT coordinate their plans and programs to improve the reliability of the Miami-Dade transportation system.

"The TIP shall reflect the investment priorities established in the current metropolitan transportation plan . . ." (23 CFR 450.326). The transportation plan (LRTP) "shall include both long-range strategies/actions that provide for the development of an integrated multimodal system..." (23 CFR 450.24). The TIP considers potential projects that fall into specific investment priorities established by the TPO in the LRTP. The TIP includes specific investment priorities that support the TPOs goals including improving system and travel, using a prioritization and project selection process established in the LRTP. This process evaluates projects that have an anticipated effect on improving the reliability of the NHS, Non-Interstate NHS, and truck travel time in Miami-Dade County.

### Miami-Dade TPO

#### Transportation Improvement Plan

A preliminary review of the FY 2020/2021 to FY 2024/2025 Miami-Dade Transportation Improvement Program (TIP) includes 209 projects totaling \$2,643 million in projects that improve travel reliability. The FY 2020/2021 to FY 2024/2025 TIP is located on the internet at: [http://www.interactip.com/?page\\_id=720](http://www.interactip.com/?page_id=720). This includes capacity improvement and operational projects.

### Long Range Transportation Plan

The Miami-Dade 2045 LRTP seeks to address system reliability and congestion mitigation through various means, including capacity expansion and operational improvements. The TPO's commitment to System and Freight Performance is emphasized through the 2045 LRTP Goal to Maximize Mobility Choices Systemwide, which includes the following objectives:

- Provide a comprehensive transportation network for dependable and reliable transportation options,
- Reduce congestion,
- Promote system reliability, and
- Increase mobility choices throughout the county.

There are over 60 projects listed in the 2045 LRTP that will help improve the system reliability of the Miami-Dade transportation system, including: implementation of the SMART Plan, other transit projects, and roadway capacity projects (widening and extensions) projects. For a complete list of projects, please see Chapter 7 of the Miami-Dade 2045 LRTP; <https://miamidade2045lrtp.com/>.

For additional information on the Miami-Dade 2045 LRTP, please see the Miami-Dade 2045 Long Range Transportation Section of this report starting on page PM-75.

## NHS System Projects

Interstate Projects					
Item Number	Project Description	Type of Work	Length	All Years	Cost TIP Years FY 2021-2025
DT4149641	SR 9A/I-95	PD&E/EMO STUDY	5.4200	\$ 24,140.00	\$ 24,140.00
DT4149646	SR 9A/I-95	CORRIDOR/SUBAREA PLANNING	17.2600	\$ 4,155.00	\$ 0.00
DT4149647	SR 9A/I-95	PD&E/EMO STUDY	5.7200	\$ 17,040.00	\$ 17,040.00
DT4149648	SR 9A/I-95	PD&E/EMO STUDY	6.1200	\$ 9,420.00	\$ 9,420.00
DT4154561	SR 9A/I-95 EXPRESS	ADD SPECIAL USE LANE	9.6400	\$ 162,186.00	\$ 0.00
DT4154564	SR 9A/I-95	WIDEN/RESURFACE EXIST LANES	0.7390	\$ 10,261.00	\$ 0.00
DT4154567	SR 9A/I-95 EXPRESS LANES ITS OPERATIONS CONSULTANT CONTRACT	TECHNICAL ASSISTANCE	17.2600	\$ 18,664.00	\$ 3,529.00
DT4154568	SR 9A/I-95 EXPRESS OPERATIONS & MAINTENANCE	OTHER ITS	0.0000	\$ 15,614.00	\$ 0.00
DT4154569	SR 9A/I-95 EXPRESS FHP ENHANCED ENFORCEMENT	OTHER ITS	0.0000	\$ 2,626.00	\$ 1,375.00
DT4231262	SR 9A/I-95 SB RAMP TO WB SR 836	INTERCHANGE IMPROVEMENT	0.2270	\$ 40,772.00	\$ 2,220.00
DT4283585	SR 9A/I-95	WIDEN/RESURFACE EXIST LANES	2.1930	\$ 3,403.00	\$ 220.00
DT4335341	ITS OPERATIONS HARDWARE/SOFTWARE AND REPLACEMENT EQUIPMENT	TRAFFIC MANAGEMENT CENTERS	0.0000	\$ 1,930.00	\$ 625.00
DT4358431	SR 112/I-195 FRONTAGE RD & RAMP REALIGNMENT (MIAMI DESIGN DISTRICT)	NEW ROAD CONSTRUCTION	0.5100	\$ 6,359.00	\$ 5,930.00
DT4361991	SR 93/I-75 EXPRESS LANES TOLLING AND OPERATIONS	TECHNICAL ASSISTANCE	0.0000	\$ 2,666.00	\$ 689.00
DT4362021	SR 9A/I-95 EXPRESS OPERATIONS & MAINTENANCE	OTHER ITS	0.0000	\$ 6,646.00	\$ 3,200.00
DT4362041	SR 93/I-75 EXPRESS LANES ITS MAINTENANCE OF TOLLING EQUIPMENT	OTHER ITS	0.0000	\$ 1,704.00	\$ 800.00
DT4362101	SR 93/I-75 EXPRESS LANES INCIDENT MANAGMNT/ROAD RANGER SERVICE PATROLS	OTHER ITS	0.0000	\$ 4,295.00	\$ 2,766.00
DT4362131	SR 93/I-75 EXPRESS LANES FHP ENHANCED ENFORCEMENT	OTHER ITS	0.0000	\$ 1,061.00	\$ 581.00
DT4249331	I-95 EXPRESS TOLL OPERATIONS DADE COUNTY	TOLL COLLECTION	0.0000	\$ 28,917.00	\$ 9,125.00
DT4354121	I-75 EXPRESS TOLL OPERATIONS MIAMI-DADE COUNTY	TOLL COLLECTION	0.0000	\$ 16,169.00	\$ 13,565.00
DT4358432	SR 112/ I-195	INTERCHANGE JUSTIFICA/MODIFICA	0.0000	\$ 300.00	\$ 0.00
DT4346761	SR 9A/I-95 EXPRESS OPERATIONS & MAINTENANCE INCIDENT MGMT/RD RANGERS	OTHER ITS	0.0000	\$ 16,694.00	\$ 8,555.00
DT4346762	I-95 EXPRESS LANES INCIDENT MANAGEMENT ROAD RANGER SERVICE PATROLS	OTHER ITS	0.0000	\$ 8,248.00	\$ 8,248.00
DT4362022	I-95 EXPRESS LANES INFRASTRUCTURE MAINTENANCE & REPAIRS	OTHER ITS	0.0000	\$ 5,040.00	\$ 5,040.00
DT4362042	I-75 EXPRESS LANES INFRASTRUCTURE MAINTENANCE & REPAIRS	OTHER ITS	0.0000	\$ 1,260.00	\$ 1,260.00
DT4362102	I-75 EXPRESS LANES INCIDENT MANAGEMENT ROAD RANGER SERVICE PATROLS	OTHER ITS	0.0000	\$ 1,238.00	\$ 1,238.00
DT4362132	I-75 EXPRESS LANES FHP ENHANCED ENFORCEMENT	OTHER ITS	0.0000	\$ 464.00	\$ 464.00
DT4446221	SR 112/I-195/JULIA TUTTLE CSWY	MISCELLANEOUS CONSTRUCTION	3.0060	\$ 7,451.00	\$ 6,991.00
DT4450231	I-95 EXPRESS LANES TOLLING & RAMP SIGNALING OPERATIONS	OTHER ITS	0.0000	\$ 12,846.00	\$ 12,846.00
DT4450232	I-95 EXPRESS LANES INCIDENT RESPONSE VEHICLE SERVICES	OTHER ITS	0.0000	\$ 1,992.00	\$ 1,992.00
DT4450235	I-75 EXPRESS LANES TOLLING & RAMP SIGNALING OPERATIONS	OTHER ITS	0.0000	\$ 1,601.00	\$ 1,601.00
DT4450236	I-75 EXPRESS LANES INCIDENT RESPONSE VEHICLE SERVICE	OTHER ITS	0.0000	\$ 1,328.00	\$ 1,328.00
DT4450251	I-95 EXPRESS LANES FHP ENHANCED ENFORCEMENT	OTHER ITS	0.0000	\$ 1,288.00	\$ 1,288.00
DT4154563	SR 9A/I-95 EXPRESS OPERATIONS & MAINTENANCE	OTHER ITS	9.6400	\$ 34,464.00	\$ 0.00
Interstate Total:				\$ 472,242.00	\$ 146,076.00

Non-Interstate NHS Projects					
Item Number	Project Description	Type of Work	Length	All Years	Cost TIP Years FY 2021-2025
TP4060961	WIDEN HEFT - N OF EUREKA TO S OF KILLIAN PKWY (14.5-19.4) INCLUDES MANAGED LANES	ADD LANES & RECONSTRUCT	4.9270	\$ 205,206.00	\$ 0.00
DT1043	TOLL OPERATIONS MIAMI-DADE EXPRESSWAY - DOLPHIN	TOLL PLAZA	13.0480	\$ 212,606.00	\$ 54,176.00
DT2501051	SR 25/OKEECHOBEE RD	ADD LANES & RECONSTRUCT	0.3290	\$ 47,838.00	\$ 0.00
DT2501052	SR 25/OKEECHOBEE RD	ADD LANES & RECONSTRUCT	1.1990	\$ 13,620.00	\$ 0.00
DT2501053	SR 25/OKEECHOBEE RD	FIXED GUIDEWAY IMPROVEMENTS	0.0020	\$ 4,511.00	\$ 0.00
DT2511561	PORT OF MIAMI TUNNEL	MISCELLANEOUS STRUCTURE	1.8000	\$ 359.00	\$ 0.00
DT2511562	PORT OF MIAMI TUNNEL	NEW ROAD CONSTRUCTION	0.4960	\$ 17,883.00	\$ 0.00
DT2511563	PORT OF MIAMI TUNNEL	NEW ROAD CONSTRUCTION	0.4960	\$ 2,457,435.00	\$ 247,975.00
DT2511564	PORT OF MIAMI TUNNEL MIAMI-DADE COUNTY MPO PRIORITY	FUNDING ACTION	0.4960	\$ 212,000.00	\$ 85,000.00
DT2516701	SR 836/I-395/I-95	PD&E/EMO STUDY	2.7480	\$ 7,738.00	\$ 0.00
DT4055752	SR 997/KROME AVE	PD&E/EMO STUDY	1.9330	\$ 1,830.00	\$ 0.00
DT4055753	SR 997/KROME AVE	ADD LANES & RECONSTRUCT	1.8100	\$ 4,561.00	\$ 0.00
DT4055759	SR 997/KROME AVE	ADD LANES & REHABILITATE PVMNT	0.9790	\$ 7,844.00	\$ 200.00
DT4106462	SR 934/NE 79 ST	PD&E/EMO STUDY	5.9850	\$ 1,234.00	\$ 0.00
DT4106465	SR 934/NE/NW 79 ST	ADD LANES & RECONSTRUCT	5.9480	\$ 480.00	\$ 450.00
DT4106466	SR 934/NE/NW 81/82 ST	ROAD RECONSTRUCTION - 2 LANE	3.0790	\$ 480.00	\$ 450.00
DT4184231	SR 826/PALMETTO EXPRESSWAY	PD&E/EMO STUDY	9.5910	\$ 9,149.00	\$ 0.00
DT4184232	SR 826/PALMETTO EXPRESSWAY	ADD AUXILIARY LANE(S)	1.6520	\$ 2,828.00	\$ 0.00
DT4184233	SR 826/PALMETTO EXPRESSWAY	PD&E/EMO STUDY	7.3160	\$ 5,933.00	\$ 0.00
DT4184235	SR 826/PALMETTO EXPY	ADD SPECIAL USE LANE	7.1430	\$ 8,330.00	\$ 0.00
DT4184236	SR 826/PALMETTO EXPRESSWAY	PD&E/EMO STUDY	9.6560	\$ 6,600.00	\$ 6,600.00
DT4231261	SR 836/I-95 INTERCHANGE RAMPS	INTERCHANGE IMPROVEMENT	1.9530	\$ 207,008.00	\$ 0.00
DT4232511	SR 25/OKEECHOBEE RD	PD&E/EMO STUDY	9.6260	\$ 3,909.00	\$ 0.00
DT4232512	SR 25/OKEECHOBEE RD	ADD LANES & RECONSTRUCT	4.5910	\$ 63,941.00	\$ 53,961.00
DT4232513	SR 25/OKEECHOBEE RD	ADD LANES & RECONSTRUCT	0.6670	\$ 82,449.00	\$ 74,159.00
DT4232514	SR 25/OKEECHOBEE RD	ADD LANES & REHABILITATE PVMNT	1.3900	\$ 626,300.00	\$ 343,059.00
DT4232515	SR 25/OKEECHOBEE RD	ADD LANES & REHABILITATE PVMNT	4.7650	\$ 155,906.00	\$ 122,482.00
DT4232516	SR 25/OKEECHOBEE RD	ADD LANES & REHABILITATE PVMNT	0.8280	\$ 3,132.00	\$ 0.00
DT4232517	SR 25/OKEECHOBEE RD CORRIDOR REVIEW/PRELIMINARY ENGINEERING	PRELIMINARY ENGINEERING	10.0500	\$ 3,302.00	\$ 300.00
DT4273691	SR 997/KROME AVE	ADD LANES & RECONSTRUCT	3.6740	\$ 82,338.00	\$ 10,709.00
DT4273692	SR 997/KROME AVE	ADD LANES & RECONSTRUCT	3.2510	\$ 65,974.00	\$ 1,677.00
DT4273693	SR 997/KROME AVE	ADD LANES & RECONSTRUCT	3.0390	\$ 32,514.00	\$ 900.00
DT4273694	SR 997/KROME AVE RELOCATE & RECONSTRUCT CONTROL STRUCTURE	DRAINAGE IMPROVEMENTS	0.0010	\$ 2,437.00	\$ 0.00
DT4273695	SR 997/KROME AVE	DRAINAGE IMPROVEMENTS	0.1950	\$ 11.00	\$ 0.00
DT4275183	SR 860/NW 183 ST	INTERSECTION IMPROVEMENT	0.1210	\$ 233.00	\$ 229.00
DT4275211	SR 922/NE 125 ST	PD&E/EMO STUDY	0.2500	\$ 732.00	\$ 0.00
DT4275212	SR 922/NE 125 ST	INTERSECTION IMPROVEMENT	0.8760	\$ 5,528.00	\$ 3,777.00
DT4276471	SR 90/SW 7 ST	PD&E/EMO STUDY	0.6280	\$ 4.00	\$ 0.00
DT4283581	SR 826/PALMETTO EXPRESSWAY SR 826 EB RAMP TO SR 9A/I-95 NB	INTERCHANGE RAMP (NEW)	4.1920	\$ 39,905.00	\$ 1,110.00
DT4283584	GOLDEN GLADES INTERCHANGE VARIOUS RAMP IMPROVEMENTS	INTERCHANGE RAMP (NEW)	2.3980	\$ 4,343.00	\$ 700.00
DT4283588	SR 826 CONNECTOR	ADD LANES & RECONSTRUCT	1.0270	\$ 7,326.00	\$ 1,776.00
DT4283589	GOLDEN GLADES INTERCHANGE ENGINEERING SUPPORT	PRELIMINARY ENGINEERING	1.2790	\$ 2,896.00	\$ 10.00
DT4291853	SR 9/NW 27 AVE	DRAINAGE IMPROVEMENTS	1.6210	\$ 2,753.00	\$ 100.00
DT4291862	SR 817/NW 27 AVE	INTERSECTION IMPROVEMENT	0.0010	\$ 327.00	\$ 0.00
DT4291864	SR 817/NW 27 AVE @ NW 207 ST	INTERSECTION IMPROVEMENT	0.8450	\$ 613.00	\$ 454.00

Non-Interstate NHS Projects					
Item Number	Project Description	Type of Work	Length	All Years	Cost TIP Years FY 2021-2025
DT4291932	SR 907/ALTON RD	INTERSECTION IMPROVEMENT	0.1500	\$ 2,498.00	\$ 0.00
DT4293414	SR 994/QUAIL ROOST	INTERSECTION IMPROVEMENT	0.0010	\$ 160.00	\$ 88.00
DT4293415	SR 994/QUAIL ROOST	INTERSECTION IMPROVEMENT	0.0010	\$ 586.00	\$ 584.00
DT4293416	SR 994/QUAIL ROOST DR	TRAFFIC OPS IMPROVEMENT	0.1010	\$ 912.00	\$ 0.00
DT4293452	SR 969/NW 72 AVE	INTERSECTION IMPROVEMENT	0.0010	\$ 266.00	\$ 0.00
DT4293462	SR 916/NE 135 ST	INTERSECTION IMPROVEMENT	0.1140	\$ 955.00	\$ 0.00
DT4293463	SR 916/NE 135 ST	ROAD/SLOPE PROTECTION	0.1510	\$ 1,096.00	\$ 0.00
DT4301613	CONSTRUCTION FINAL ESTIMATES CONTRACT SUPPORT	INSPECT CONSTRUCTION PROJS.	0.0000	\$ 197.00	\$ 0.00
DT4301614	CONSTRUCTION FINAL ESTIMATES CONTRACT SUPPORT	INSPECT CONSTRUCTION PROJS.	0.0000	\$ 1,500.00	\$ 1,500.00
DT4301615	CONSTRUCTION FINAL ESTIMATES CONTRACT SUPPORT	INSPECT CONSTRUCTION PROJS.	0.0000	\$ 380.00	\$ 380.00
DT4302911	ITS EQUIPMENT REPLACEMENT - CONSULTANTS /GRANTS	ITS COMMUNICATION SYSTEM	0.0000	\$ 4,868.00	\$ 0.00
DT4302912	ITS EQUIPMENT REPLACEMENT - CONSULTANTS /GRANTS	ITS COMMUNICATION SYSTEM	0.0000	\$ 6,514.00	\$ 0.00
DT4302913	ITS EQUIPMENT REPLACEMENT - CONSULTANTS /GRANTS	ITS COMMUNICATION SYSTEM	0.0000	\$ 4,323.00	\$ 0.00
DT4302914	ITS EQUIPMENT REPLACEMENT - CONSULTANTS /GRANTS	ITS COMMUNICATION SYSTEM	0.0000	\$ 2,831.00	\$ 307.00
DT4302915	ITS EQUIPMENT REPLACEMENT - CONSULTANTS /GRANTS	ITS COMMUNICATION SYSTEM	0.0000	\$ 10,983.00	\$ 10,983.00
DT4302916	ITS EQUIPMENT REPLACEMENT - CONSULTANTS /GRANTS	ITS COMMUNICATION SYSTEM	0.0000	\$ 4,027.00	\$ 4,027.00
DT4302917	ITS EQUIPMENT REPLACEMENT - CONSULTANTS /GRANTS	ITS COMMUNICATION SYSTEM	0.0000	\$ 1,566.00	\$ 1,566.00
DT4302918	ITS EQUIPMENT REPLACEMENT - CONSULTANTS /GRANTS	ITS COMMUNICATION SYSTEM	0.0000	\$ 1,609.00	\$ 1,609.00
DT4302919	ITS EQUIPMENT REPLACEMENT - CONSULTANTS /GRANTS	ITS COMMUNICATION SYSTEM	0.0000	\$ 1,370.00	\$ 1,370.00
DT4304443	SR 907/ALTON RD	TRAFFIC OPS IMPROVEMENT	0.7590	\$ 4,877.00	\$ 4,214.00
DT4306371	SR 847/NW 47 AVE	ADD LANES & RECONSTRUCT	1.3070	\$ 49,552.00	\$ 1,120.00
DT4306373	SR 847/NW 47 AVE	ADD LANES & RECONSTRUCT	1.0870	\$ 16,510.00	\$ 790.00
DT4326391	SR 826/PALMETTO EXPRESSWAY	PRELIM ENG FOR FUTURE CAPACITY	7.2240	\$ 800,970.00	\$ 766,872.00
DT4326392	SR 7/SR 933/US 441	TRANSPORTATION PLANNING	10.8120	\$ 830.00	\$ 0.00
DT4326396	SR 90/SW 8 ST/SW 7 ST	PD&E/EMO STUDY	2.9700	\$ 4,104.00	\$ 0.00
DT4327485	SR 933/NW 12 AVE	INTERSECTION IMPROVEMENT	0.3600	\$ 526.00	\$ 400.00
DT4332641	SR 94/KENDALL DR	INTERSECTION IMPROVEMENT	0.5920	\$ 1,702.00	\$ 0.00
DT4332644	SR 94/KENDALL DR/SW 88 ST MEDIAN MODIFICATION BETWEEN SW 149 AVE & SW 147 AVE	INTERSECTION IMPROVEMENT	0.8610	\$ 319.00	\$ 317.00
DT4334551	SR 5/US 1	INTERSECTION IMPROVEMENT	0.3620	\$ 8,140.00	\$ 0.00
DT4334552	SR 5/US 1	INTERSECTION IMPROVEMENT	0.2000	\$ 1,884.00	\$ 0.00
DT4347681	SR 932/NW 103 ST	INTERSECTION IMPROVEMENT	1.0780	\$ 1,827.00	\$ 0.00
DT4347682	SR 932/NW 103 ST	INTERSECTION IMPROVEMENT	2.2430	\$ 821.00	\$ 0.00
DT4347684	SR 932/NW 103 ST/W 49 ST AND LEJEUNE RD/E 8TH AVE	INTERSECTION IMPROVEMENT	0.0010	\$ 2,437.00	\$ 1,882.00
DT4357601	SR 826/PALMETTO EXPRESSWAY	ADD LANES & RECONSTRUCT	1.8880	\$ 17,963.00	\$ 60.00
DT4357602	SR 826/PALMETTO EXPRESSWAY	ADD LANES & RECONSTRUCT	1.5700	\$ 8,084.00	\$ 40.00
DT4357603	SR 826/PALMETTO EXPRESSWAY	ADD LANES & RECONSTRUCT	0.9730	\$ 5,130.00	\$ 60.00
DT4357604	SR 826/PALMETTO EXPRESSWAY	ADD LANES & RECONSTRUCT	1.2070	\$ 7,039.00	\$ 60.00
DT4357605	SR 826/PALMETTO EXPRESSWAY	ADD LANES & RECONSTRUCT	0.9260	\$ 5,307.00	\$ 60.00
DT4357606	SR 826/PALMETTO EXPRESSWAY	ADD LANES & RECONSTRUCT	1.4000	\$ 8,086.00	\$ 60.00
DT4357607	SR 826/PALMETTO EXPRESSWAY EAST/WEST CORRIDOR PRELIMINARY ENGINEERING	PRELIMINARY ENGINEERING	1.8880	\$ 4,032.00	\$ 1,250.00
DT4357608	SR 826/PALMETTO EXPRESSWAY COMMUNICATIONS CONSULTANT CONTRACT	TRANSPORTATION PLANNING	7.7680	\$ 333.00	\$ 0.00
DT4362001	SR 826/PALMETTO EXPRESSWAY EXPRESS LANES TOLLING & RAMP SIGNALING OPERATION	TECHNICAL ASSISTANCE	0.0000	\$ 8,199.00	\$ 2,169.00
DT4362031	SR 826/PALMETTO EXPRESSWAY ITS CONTRACT FOR MAINTENANCE OF TOLLING EQUIPMENT	OTHER ITS	0.0000	\$ 4,110.00	\$ 2,000.00
DT4362032	SR 826 EXPRESS LANES INFRASTRUCTURE MAINTENANCE & REPAIRS	OTHER ITS	0.0000	\$ 3,150.00	\$ 3,150.00
DT4362091	SR 826/PALMETTO EXPRESSWAY INCIDENT MANAGEMENT ROAD RANGER SERVICE PATROLS	OTHER ITS	0.0000	\$ 15,626.00	\$ 9,000.00
DT4362092	SR 826 EXPRESS LANES INCIDENT MANAGEMENT ROAD RANGER SERVICE PATROLS	OTHER ITS	0.0000	\$ 7,010.00	\$ 7,010.00

Non-Interstate NHS Projects					
Item Number	Project Description	Type of Work	Length	All Years	Cost TIP Years FY 2021-2025
DT4362121	SR 826/PALMETTO EXPRESSWAY FHP ENHANCED ENFORCEMENT	OTHER ITS	0.0000	\$ 2,090.00	\$ 1,190.00
DT4362122	SR 826 EXPRESS LANES FHP ENHANCED ENFORCEMENT	OTHER ITS	0.0000	\$ 928.00	\$ 928.00
DT4363553	SR 976/BIRD RD/SW 40 ST	DRAINAGE IMPROVEMENTS	1.2190	\$ 1,220.00	\$ 60.00
DT4364261	SR 948/NW 36 ST	MODAL SYSTEMS PLANNING	8.4170	\$ 8,349.00	\$ 7,065.00
DT4364791	SR 934/NW 74 ST	INTERSECTION IMPROVEMENT	0.8290	\$ 12,365.00	\$ 10,159.00
DT4368771	SR 997/KROME AVE	TRAFFIC OPS IMPROVEMENT	36.7050	\$ 2,678.00	\$ 254.00
DT4377821	SR 968/FLAGLER ST	PD&E/EMO STUDY	17.0480	\$ 11,663.00	\$ 2,815.00
DT4377841	SR 94/KENDALL DR	PD&E/EMO STUDY	10.7000	\$ 15,940.00	\$ 8,025.00
DT4379151	SR 5/BISCAYNE BLVD	INTERSECTION IMPROVEMENT	0.9540	\$ 2,679.00	\$ 105.00
DT4379231	SR 976/SW 40 ST	INTERSECTION IMPROVEMENT	1.0660	\$ 1,448.00	\$ 65.00
DT4380281	SR 25/US 27/OKEECHOBEE RD	TRANSPORTATION PLANNING	3.3350	\$ 545.00	\$ 545.00
DT4380761	SR 9/NW 27 AVE	PD&E/EMO STUDY	14.1470	\$ 19,473.00	\$ 7,075.00
DT4385211	SR 953/NW 42 AVE WITH SR 948/NW 36 ST AND SR 25/OKEECHOBEE RD	TRANSPORTATION PLANNING	3.5830	\$ 1,448.00	\$ 500.00
DT4388641	SR 860/MIAMI GDNS/NW 183/186 ST FR E OF I-75/SR 93 TO SR 823/NW 57 AVE	TRANSPORTATION PLANNING	2.8700	\$ 1,874.00	\$ 75.00
DT4399131	SR 5/US 1	INTERSECTION IMPROVEMENT	0.4640	\$ 1,724.00	\$ 1,259.00
DT4399161	SR 989/ALLAPATTAH RD	INTERSECTION IMPROVEMENT	0.3030	\$ 2,008.00	\$ 1,461.00
DT4399181	SR 90/SW 8 ST	INTERSECTION IMPROVEMENT	0.3140	\$ 2,746.00	\$ 2,193.00
DT4399191	SR 7/NW 2ND AVE	INTERSECTION IMPROVEMENT	0.5530	\$ 3,015.00	\$ 100.00
DT4399201	SR-7/NW 2 AVE	INTERSECTION IMPROVEMENT	0.3390	\$ 1,494.00	\$ 1,096.00
DT4399231	SR 916/NE 135 ST	INTERSECTION IMPROVEMENT	0.0930	\$ 540.00	\$ 478.00
DT4399241	SR 973/SW 87 AVE	INTERSECTION IMPROVEMENT	0.4380	\$ 1,868.00	\$ 1,282.00
DT4399762	SR 909/W DIXIE HWY	INTERSECTION IMPROVEMENT	0.5130	\$ 329.00	\$ 108.00
DT4399812	SR 924/NW 119 ST	INTERSECTION IMPROVEMENT	0.0010	\$ 471.00	\$ 284.00
DT4399842	SR 5/US 1	INTERSECTION IMPROVEMENT	0.0020	\$ 367.00	\$ 367.00
DT4399851	SR 860/MIAMI GARDENS DR AND NW 67 AVE	INTERSECTION IMPROVEMENT	0.1800	\$ 1,348.00	\$ 1,001.00
DT4399861	SR 5/US 1	INTERSECTION IMPROVEMENT	0.9810	\$ 3,425.00	\$ 2,771.00
DT4416721	SR 90/SW 8 ST	INTERSECTION IMPROVEMENT	0.0390	\$ 608.00	\$ 448.00
DT4436451	SR 25/OKEECHOBEE RD	ADD LANES & REHABILITATE PVMNT	0.8280	\$ 39,156.00	\$ 0.00
DT4438531	SR 953/EAST 8 AVE	INTERSECTION IMPROVEMENT	0.0850	\$ 979.00	\$ 810.00
DT4438551	SR 915/NE 6 AVE	INTERSECTION IMPROVEMENT	0.5210	\$ 2,714.00	\$ 2,516.00
DT4444441	SR 90/US HWY-41/TAMIAMI TRAIL	PD&E/EMO STUDY	10.5700	\$ 3,586.00	\$ 0.00
DT4444501	SR 972/SW 13 ST/SW 3RD AVE/CORAL WAY @ SW 15 RD	ROUNDAABOUT	0.2210	\$ 3,858.00	\$ 3,680.00
DT4446361	SR 5/US 1	TRAFFIC OPS IMPROVEMENT	0.3870	\$ 1,529.00	\$ 1,529.00
DT4450233	SR 826 EXPRESS LANES TOLLING & RAMP SIGNALING OPERATIONS	OTHER ITS	0.0000	\$ 7,350.00	\$ 7,350.00
DT4450234	SR 826 EXPRESS LANES INCIDENT RESPONSE VEHICLE SERVICES	OTHER ITS	0.0000	\$ 1,328.00	\$ 1,328.00
DT4457451	SR 985/SW 107 AVE AND SW 24 ST	INTERSECTION IMPROVEMENT	0.1320	\$ 641.00	\$ 641.00
DT4457461	SR 932/NW 103 ST AND NW 32 AVE	INTERSECTION IMPROVEMENT	0.2010	\$ 1,291.00	\$ 1,291.00
DT4457471	SR 852/NW 215 ST AND NW 2 AVE	INTERSECTION IMPROVEMENT	0.2370	\$ 561.00	\$ 561.00
DT4457631	SR 9A/I-95 AUDIBLE PAVEMENT MARKINGS	SIGNING/PAVEMENT MARKINGS	11.3100	\$ 933.00	\$ 813.00
DT4457641	SR 5/US 1/OVERSEAS HWY	SIGNING/PAVEMENT MARKINGS	13.5500	\$ 335.00	\$ 230.00
DT4458041	SR 994/SW 200 ST/QUAIL ROOST DR FR W OF SW 137 AVE TO E OF SW 127 AVE	PD&E/EMO STUDY	1.3150	\$ 1,240.00	\$ 1,240.00
TP4060964	HEFT ALL ELECTRONIC TOLLING PHASE II (MP 19 - 26)	TOLL PLAZA	9.0000	\$ 22,893.00	\$ 0.00
TP4150511	WIDEN HEFT - S OF KILLIAN PKWY TO N OF SW 72 ST (19.4-21.87) INCLUDES MANAGED LANES	ADD LANES & RECONSTRUCT	2.4730	\$ 102,163.00	\$ 0.00
TP4150514	WIDEN HEFT, BIRD RD - SR836(MP23.8-26)(6 TO 10 LANES) INCLUDES MANAGED LANES	ADD LANES & RECONSTRUCT	3.0630	\$ 152,313.00	\$ 0.00
TP4150517	HEFT - SR 836 EXPRESS LANES DIRECT CONNECT RAMP (MP 26)	INTERCHANGE IMPROVEMENT	0.9000	\$ 36.00	\$ 0.00
TP4154881	WIDEN HEFT- SW 216TH ST TO N OF EUREKA DR MP11.8-14.5 INC EXPRESS LAN	ADD LANES & RECONSTRUCT	2.7060	\$ 56,197.00	\$ 0.00

Non-Interstate NHS Projects					
Item Number	Project Description	Type of Work	Length	All Years	Cost TIP Years FY 2021-2025
TP4233721	PD&E WIDEN HEFT	PD&E/EMO STUDY	9.6000	\$ 1,446.00	\$ 0.00
TP4233722	WIDEN HEFT - SW 288 ST TO SW 216 ST (MP 5-11.8) 4 TO 6 LANES INC EXPRESS LANES	ADD LANES & RECONSTRUCT	6.4770	\$ 92,312.00	\$ 0.00
TP4233732	GOLDEN GLADES INTERCHANGE IMPROVEMENTS (MAINLINE SPUR MP 0X)	INTERCHANGE IMPROVEMENT	0.5000	\$ 308.00	\$ 0.00
TP4233735	WIDEN SPUR(SR 91), GOLDEN GLADES TP TO BROWARD CNTY (MP 0.4-3.3)(6 TO 8 LN)	ADD LANES & RECONSTRUCT	2.9420	\$ 93,155.00	\$ 80,074.00
TP4271461	WIDEN HEFT N OF SW72 ST TO BIRD RD (MP 21.873-23.8)(6 TO 10)(INCLUDES MANAGED LANES)	ADD LANES & RECONSTRUCT	1.8640	\$ 79,945.00	\$ 0.00
TP4271465	BIRD RD (SW 40 ST) INTERSECTION IMPROVEMENTS W SR 821 (HEFT MP 23)	INTERSECTION IMPROVEMENT	0.8000	\$ 1,444.00	\$ 950.00
TP4283586	SR 91/FL TURNPIKE SB	INTERCHANGE RAMP (NEW)	0.8330	\$ 61,029.00	\$ 0.00
TP4354621	SR 821 (HEFT) CAMP BELL DRIVE INTERCHANGE IMPROVEMENTS	INTERCHANGE RAMP (NEW)	0.3480	\$ 19,930.00	\$ 0.00
TP4355421	WIDEN TURNPIKE EXT (SR 821) - NW 106 ST TO I-75 (MP 34-39) (6 TO 10) INCUDES MANAGED LANES	ADD LANES & RECONSTRUCT	6.1650	\$ 343,526.00	\$ 6,370.00
TP4355423	SR 25/OKEECHOBEE RD	ADD LANES & RECONSTRUCT	0.9120	\$ 16,077.00	\$ 0.00
TP4355431	WIDEN HEFT	ADD LANES & RECONSTRUCT	6.0250	\$ 321,809.00	\$ 12,000.00
TP4355432	SR 821 (HEFT) THERMOPLASTIC FOR HEFT WIDENING	SIGNING/PAVEMENT MARKINGS	2.0160	\$ 0.00	\$ 0.00
TP4355434	HEFT (SR 821) NW 106 ST	INTERSECTION IMPROVEMENT	2.4220	\$ 5.00	\$ 0.00
TP4355451	WIDEN HEFT	ADD LANES & RECONSTRUCT	3.9770	\$ 14,515.11	\$ 0.00
TP4370531	GOLDEN GLADES INTERCHANGE IMPROVEMENTS (MAINLINE SPUR MP 0X)	INTERCHANGE - ADD LANES	2.5640	\$ 32,110.00	\$ 500.00
TP4370533	GOLDEN GLADES INTERCHANGE IMPROVEMENT- I-95 SOUTHBOUND	INTERCHANGE IMPROVEMENT	1.1470	\$ 17,384.00	\$ 1,520.00
TP4370535	GOLDEN GLADES INTERCHANGE IMPROVEMENTS - SPUR	INTERCHANGE IMPROVEMENT	0.5000	\$ 6,118.00	\$ 0.00
TP4372111	HEFT & SURFACE STREET IMPROVEMENTS	INTERCHANGE JUSTIFICA/MODIFICA	0.4000	\$ 30,518.00	\$ 25,186.00
TP4395451	PD&E FOR WIDEN HEFT	PD&E/EMO STUDY	3.5080	\$ 2,276.00	\$ 0.00
TP4395452	WIDEN HEFT (SR 821) - US 1/SOUTH OF PALM DR TO CAMPBELL DR (MP 0-2)(4-6 LNS)	ADD LANES & RECONSTRUCT	3.5080	\$ 141,500.00	\$ 7,274.00
TP4438821	TURNPIKE EXT (SR 821) MANAGED LANE IMPLEMENTATION (MP 4-20)	MISCELLANEOUS CONSTRUCTION	16.0000	\$ 35,916.00	\$ 35,688.00
TP4438822	TURNPIKE EXT (SR 821) MANAGED LANE IMPLEMENTATION (MP 20-27)	MISCELLANEOUS CONSTRUCTION	7.0000	\$ 1,002.00	\$ 1,000.00
TP4438823	TURNPIKE EXT (SR 821) MANAGED LANE IMPLEMENTATION (MP 27-40.2)	MISCELLANEOUS CONSTRUCTION	13.1500	\$ 1,502.00	\$ 1,500.00
TP4441111	WIDEN TURNPIKE EXT - CAMPBELL DR TO TALLAHASSEE RD (MP 4-6) INCUDES MANAGED LANES	ADD LANES & RECONSTRUCT	2.0000	\$ 53,835.00	\$ 3,659.00
TP4459841	GOLDEN GLADES TRUCK TRAVEL CENTER	MODAL SYSTEMS PLANNING	0.4500	\$ 18,771.00	\$ 18,771.00
XA83611	SR 836 / Dolphin Expressway & I-95	Widening and Operational Improvements	2.0000	\$ 224,305.00	\$ 133,806.00
XA83618	Kendall Parkway / SR 836 (Dolphin) SW Extension	Expressway Extension	14.3000	\$ 66,466.00	\$ 66,466.00
XA83628	SR 836 / Dolphin Expressway1	Mainline Widening and Interchange Improvements	4.2000	\$ 18,140.00	\$ 0.00
XA83629	SR 836 / Dolphin Expressway1	Interchange Improvements	0.0000	\$ 31,343.00	\$ 0.00
XA83634	SR 836 / Dolphin Expressway	New Connector	0.0000	\$ 56,460.00	\$ 56,460.00
XA87410	SR 874 / Don Shula Expressway	New Connector	2.0000	\$ 83,888.00	\$ 28,603.00
XA92404	SR 924 / Gratigny Parkway West Extension	Expressway Extension	2.3000	\$ 6,873.00	\$ 6,873.00
XA92408	SR 924 Partial Interchange at NW 67th Avenue	Interchange Improvements	0.0000	\$ 34,741.00	\$ 22,716.00
Non-Interstate NHS Total:				\$ 8,067,950.11	\$ 2,416,296.00
Systems Performance Grand Total:				\$ 8,540,192.11	\$ 2,562,372.00


## NHS Truck Travel Time Reliability

Non-Interstate NHS Projects					
Item Number	Project Description	Type of Work	Length	All Years	Cost TIP Years FY 2021-2025
TP4233734	GOLDEN GLADES TRUCK TRAVEL CENTER	MODAL SYSTEMS PLANNING	0.4500	\$ 325.00	\$ 0.00
TP4233735	WIDEN SPUR(SR 91), GOLDEN GLADES TP TO BROWARD CNTY (MP 0.4-3.3)(6 TO 8 LN)	ADD LANES & RECONSTRUCT	2.9420	\$ 93,155.00	\$ 80,074.00
Non-Interstate NHS Total:				\$ 93,480.00	\$ 80,074.00
Other Projects					
Item Number	Project Description	Type of Work	Length	All Years	Cost TIP Years FY 2021-2025
DT4379471	FREIGHT VILLAGE ANALYSIS STUDY COUNTYWIDE	MODAL SYSTEMS PLANNING	0.0000	\$ 470.00	\$ 470.00
DT4379501	DISTRICT INTERMODAL LOGISTIC CENTER (ILC) DEVELOPMENT	MODAL SYSTEMS PLANNING	0.0000	\$ 320.00	\$ 320.00
DT4388221	DISTRICTWIDE FREIGHT MOBILITY OPTIMIZATION STUDY	PTO STUDIES	0.0000	\$ 355.00	\$ 355.00
Other Total:				\$ 1,145.00	\$ 1,145.00
Truck Travel Time Reliability Grand Total:				\$ 94,625.00	\$ 81,219.00

Endnotes:

<sup>ii</sup> Frequently Asked Questions: System Performance /Freight/CMAQ Performance Measures Final Rule. US Department of Transportation, Federal Highway Administration.  
<https://www.fhwa.dot.gov/tpm/rule/pm3/faqs.pdf>

<sup>iii</sup> National Performance Management Measures to Assess System Performance, Freight Movement, and CMAQ Improvement Program. US Department of Transportation, Federal Highway Administration. July 1, 2017. <https://www.fhwa.dot.gov/tpm/rule/170601pm3.pdf>



Transportation Performance Management

# **System Performance Report: Transit Asset Management**

## Transit Asset Management

In July of 2016, FTA published the “Transit Asset Management; National Transit Database” Final Rule. The Transit Asset Management (TAM) Final Rule requires grant recipients of FTA funds to develop asset management plans to inventory their public transportation assets. These assets include equipment, rolling stock, infrastructure, and facilities. The Final Rule also establishes performance measures and annual reporting requirements, and defines “state of good repair” (SGR).<sup>i</sup> The Rule went into effect as of October 1, 2016. [49 CFR § 625, 630].

### SGR Performance Measures

The TAM Final Rule required “transit providers and group TAM plan sponsors” to set initial SGR performance targets of the following measures by January 1, 2017. The transit providers and group TAM plan sponsors must coordinate with the State DOTs and MPOs to establish regional TAM performance targets. The transit providers and group TAM plan sponsors were required to provide the TAM targets to the MPO by June 30, 2017.<sup>ii</sup>

ASSETS (only those for which the agency has capital responsibility)	SGR PERFORMANCE MEASURE
<b>Equipment: Non-revenue support -service and maintenance vehicles</b>	Percentage of non-revenue vehicles met or exceeded Useful Life Benchmark
<b>Rolling Stock: Revenue vehicles by mode</b>	Percentage of revenue vehicles met or exceeded Useful Life Benchmark
<b>Infrastructure: Only rail fixed-guideway, track, signals, and systems</b>	Percentage of track segments with performance restrictions
<b>Facilities: Maintenance and administrative facilities; and passenger stations (buildings) and parking facilities</b>	Percentage of assets with condition rating below 3.0 on FTA TERM Scale

Source: [49 CFR § 625, 630]

For equipment and rolling stock classes, useful life benchmark (ULB) is defined as the expected lifecycle of a capital asset, or the acceptable period of use in service, for a particular transit provider’s operating environment. ULB considers a provider’s unique operating environment such as geography and service frequency and is not the same as an asset’s useful life.

The TAM rule defines two tiers of public transportation providers based on size parameters. Tier I providers are those that operate rail service or more than 100 vehicles in all fixed route modes, or more than 100 vehicles or more in one non-fixed route mode. Tier II providers are those that are a subrecipient of FTA 5311 funds, or an American Indian Tribe, or have 100 or less vehicles across all fixed route modes or have 100 vehicles or less in one non-fixed route mode. A Tier I provider must establish its own transit asset management targets, as well as report performance and other data to FTA. A Tier II provider has the option to establish its own targets or to participate in a group plan with other Tier II providers whereby targets are established by a plan sponsor, typically a state DOT, for the entire group.

There are two Tier I transit agencies that serve Miami-Dade County and include:

- Miami-Dade Department of Transportation and Public Works (DTPW) – Transit, and
- South Florida Regional Transportation Authority (SFRTA).

## Miami-Dade Department of Transportation and Public Works (DTPW) - Transit

---

### Performance Targets

Public transportation agencies are required to establish and report transit asset management targets annually for the following fiscal year. Each public transit provider or its sponsors must share its targets, TAM, and asset condition information with each MPO in which the transit provider's projects and services are programmed in the MPO's TIP.

MPOs are required to establish initial transit asset management targets within 180 days of the date that public transportation providers establish initial targets. However, MPOs are not required to establish transit asset management targets annually each time the transit provider establishes targets. Instead, subsequent MPO targets must be established when the MPO updates the TIP or LRTP.

The Miami-Dade DTPW 2018 Transit Asset Management Plan was presented to the TPO Governing Board on July 19, 2018. The Miami-Dade TPO originally adopted the Miami-Dade Department of Transportation and Public Works SGR targets for Calendar Year 2018 per Resolution 06-18 on January 25, 2018. The Miami-Dade Department of Transportation and Public Works SGR targets were updated for Calendar Year 2019 and were adopted by the Miami-Dade TPO (Per Resolution #18-19 on February 21, 2019 illustrated on the next page in **Figure 1: TPO Resolution**), which establishes the relationship between performance, plans, and programs, and provides the basis and foundation for this performance framework.

Figure 1: TPO Resolution

TPO RESOLUTION #02-2020

Agenda Item 6.A.2

**RESOLUTION ESTABLISHING THE FLORIDA DEPARTMENT OF TRANSPORTATION'S (FDOT) "VISION ZERO" SAFETY PERFORMANCE MEASURE TARGETS FOR TRAFFIC FATALITIES AND INJURIES FOR CALENDAR YEAR 2020**

WHEREAS, the Interlocal Agreement creating and establishing the Metropolitan Planning Organization (MPO) for the Miami Urbanized Area requires that the Miami-Dade Transportation Planning Organization (TPO), in its role as the MPO, provide a structure to evaluate the adequacy of the transportation planning and programming process; and

WHEREAS, the Transportation Planning Council (TPC) has been established and charged with the responsibility and duty of fulfilling the aforementioned functions; and

WHEREAS, the Moving Ahead for Progress in the 21st Century Act (MAP-21) required the USDOT to establish mobility performance measures for fatalities and serious injuries, both number and rate per vehicle mile traveled, on all public roads; and

WHEREAS, federal rules developed to implement MAP-21 require that state DOTs establish statewide targets each year for the traffic safety performance measures: number of fatalities, rate of fatalities, number of serious injuries, rate of serious injuries and number of non-motorized fatalities and non-motorized serious injuries; and

WHEREAS, MPOs have the option to support the statewide performance measure targets or establish their own; and

WHEREAS, the 2019 Florida Highway Safety Improvement Program includes "Vision Zero" targets for federal safety performance measures for 2020; and

WHEREAS, the TPO has coordinated the establishment of "Vision Zero" performance measure targets with FDOT through the statewide Metropolitan Planning Organization Advisory Council; and

WHEREAS, the TPC has reviewed the attached Florida Department of Transportation's (FDOT) 2020 "Vision Zero" Performance Measure Targets for Traffic Fatalities and Injuries, and finds them consistent with the goals and objectives of the Transportation Plan for the Miami Urbanized Area;

NOW, THEREFORE, BE IT RESOLVED BY THE GOVERNING BOARD OF THE TRANSPORTATION PLANNING ORGANIZATION IN ITS ROLE AS THE MPO FOR THE MIAMI URBANIZED AREA, that this Board hereby establishes the Florida Department of Transportation's (FDOT) "Vision Zero" Safety Performance Measure Targets for: fatalities; rate of fatalities; serious injuries; rate of serious injuries and non-motorized fatalities and serious injuries for calendar year 2020.

The adoption of the foregoing resolution was moved by Board Member Juan Carlos Bermudez. The motion was seconded by Board Member Sally A. Heyman, and upon being put to a vote, the vote was as follows:

Chairman Oliver G. Gilbert III -Aye  
Vice Chairman Esteban L. Bova, Jr. -Aye

Board Member Juan Carlos Bermudez -Aye	Board Member Steven D. Losner -Aye
Board Member Philippe Ekin-Aiane -Absent	Board Member Roberto Martell -Aye
Board Member Daniela Levine Cava -Aye	Board Member Jose A. Martinez -Absent
Board Member Jose "Pepe" Diaz -Aye	Board Member Juan Montesinos -Aye

Attachment

SAFETY PERFORMANCE MEASURE TARGETS

FDOT's 2019 Highway Safety Improvement Program (HSIP) includes Vision Zero targets for each of the federal performance measures. The TPO has coordinated with FDOT through the MPOAC and is supporting the same targets. The five federal safety performance measures and FDOT targets for 2020 are:

Safety Performance Measure	2020 Target
Number of fatalities	0
Rate of fatalities (per 100 million VMT)	0
Number of serious injuries	0
Rate of serious injuries (per 100 million VMT)	0
Number of non-motorized fatalities and serious injuries	0

The safety performance measures are evaluated with a rolling five-year average of traffic crash data and daily vehicle miles travelled. The most recent safety statistics (2014-2018) for Florida and Miami-Dade County are:

Performance Measure	Florida	Miami-Dade
Fatalities (annual average)	2,979.0	304.2
Fatality Rate per 100M VMT	1.398	1.528
Serious Injuries (annual average)	20,653.6	1,743.0
Serious Injury Rate per 100M VMT	9,752	8,770
Ped/Bike Fatalities & Serious Injuries (annual average)	3,267.0	426.8

DATA SOURCES: fatality and serious injury counts from Florida Dept. of Transportation (FDOT) State Safety Office's Crash Analysis Reporting (CAR) database as of November 25, 2019; traffic volumes as published by the FDOT Office of Transportation Data and Analytics at <http://www.fdot.gov/planning/statistics/mileage-rpt/>

Board Member Audrey M. Edmonson -Aye	Board Member Dennis C. Moss -Aye
Board Member Perla T. Hartman -Absent	Board Member Rebecca Scott -Aye
Board Member Carlos Hernandez -Aye	Board Member Javier D. Souto -Absent
Board Member Sally A. Heyman -Aye	Board Member Micky Steinberg -Aye
Board Member Eileen Higgins -Aye	Board Member Francis Suarez -Absent
Board Member Barbara J. Jordan -Absent	Board Member Xavier L. Suarez -Absent
Board Member Vince Lago -Aye	

The Chairperson thereupon declared the resolution duly passed and approved this 30<sup>th</sup> day of January, 2020.

TRANSPORTATION PLANNING ORGANIZATION

By Zainab Salim  
Zainab Salim, Clerk  
Miami-Dade TPO

The Miami-Dade DTPW has established the following SGR performance targets for Fiscal Year 2019/2020:

Asset Category: Rolling Stock

ASSET CLASS/ ASSET TYPE	FLEET SIZE	FLEET AGE	USEFUL LIFE (ULB)	FY19 TARGET	FY 19 PERFORMANCE METRIC (% EXCEEDING ULB)	FY 20 TARGET
<b>Minibus (BU)</b>	9	12.2	10	68%	100%	0%
<b>Over-The-Road (BU)</b>	11	12.4	14	0%	60%	54%
<b>40 Foot Bus (BU)</b>	770	12.1	14	43%		
<b>Articulated Bus (BU)</b>	89	4.1	14	0%		
<b>Metrorail (HR)</b>	174	26.3	31	71%	78%	23%
<b>Metromover (AG)</b>	30	8.4	20	40%	.03%	0%

Asset Category: Non-Revenue Vehicles (Equipment)

ASSET CLASS/ ASSET TYPE	FLEET SIZE	FLEET AGE	USEFUL LIFE (ULB)	FY19 TARGET	FY 19 PERFORMANCE METRIC (% EXCEEDING ULB)	FY 20 TARGET
<b>Automobile</b>	92	7.9	8	49%	36%	40%
<b>Steel Wheel Vehicles</b>	8	27.6	25	89%	63%	71%
<b>Trucks &amp; Other Rubber Tire Vehicles</b>	164	15.8	14	49%	58%	55%

Asset Category: Infrastructure

ASSET CLASS	SYSTEM (TRACK FEET)	TOTAL PERFORMANCE RESTRICTIONS	FY 19 PERFORMANCE METRIC (% PERFORMANCE RESTRICTIONS)	FY 20 TARGET
<b>Rail Fixed Guideway</b>	298,957	3	1%	0%
<b>Mover Automated Guideway</b>	46,464	0	0%	0%

Asset Category: Facilities

ASSET CLASS	ASSET CLASS/ASSET TYPE	NUMBER OF REPORTABLE FACILITIES	FLEET ASSESSED	FY 19 PERFORMANCE METRIC (<3 ON TERM SCALE)	FY 20 TARGET
<b>Maintenance and Administrative</b>	Service & Inspection	5	0	0%	0%
	Heavy Maintenance & Overhaul	1	0		
	Administrative/ Sales Offices	2	0		
	Vehicle Washing	5	0		
	Revenue Collection	4	0		
	Combined Administrative & Maintenance	2	0		
	Vehicle Testing	1	0		
	Vehicle Blow-Down	3	0		
	Vehicle Fueling	4	0		
	General Purpose Maintenance Facility/Depot	4	0		
	Other	10	0		
<b>Passenger &amp; Parking</b>	Bus Transfer Center	28	19	0%	0%
	Elevated Fixed Guideway Station	44	23		
	Parking Structure	9	9		
	Surface Parking Lot	30	12		
	Other	6	6		

**Miami-Dade 2020/21-2024/25 TIP Contributions to Achieving TAM Performance Targets**

Projects in the 2020/21-2024/25 TIP that contribute to achieving the TAM performance targets include:

TPO PROJECT NO	FACILITY/PROJECT NAME	PROJECT DESCRIPTION
<b>TA000106</b>	MDT-Bus Purchase	Purchase of Vehicles/Equipment
<b>TA000108</b>	MDT-Park and Ride Lot Expansion at Southwest 152 <sup>nd</sup> St.	Reconstruction/expansion of the existing parking lot to make improvements such as adding additional parking spaces, sidewalks, bike parking, and upgrading pavement markings
<b>TA11</b>	FTA Section 5337 Federal Formula Funding	FTA Sec 5337 State of Good Repair Metromover/Metrorail
<b>TA18</b>	MDT Additional Elevators @ Dadeland North Metrorail Station	Construction of additional elevators at Dadeland North Metrorail Station
<b>TA0000022</b>	Rail Vehicle Replacement	Rail vehicle replacement of 136 car fleet
<b>TA0000034</b>	Metrorail and Metromover Fixed Guideway Bridge Inspection	Capital maintenance of existing guideway
<b>TA0000006</b>	Capitalization of Preventative Maintenance	Bus systems including security and emergency facilities and equipment
<b>TA7</b>	Bus Replacement	Replacement of buses to maintain the bus fleet replacement plan
<b>TA0000076</b>	Metromover Brickell Extension Guideway Painting	Painting and restoration of 1.1 miles of the existing rusted steel girders of the Metromover's Brickell extension
<b>TA0000078</b>	Metrorail Escalators Replacement and Elevators Refurbishment	Replace escalators and elevators at 22 Metrorail stations, and may also include bus garages and maintenance facilities

TPO PROJECT NO	FACILITY/PROJECT NAME	PROJECT DESCRIPTION
<b>TA0000093</b>	Track & Guideway Rehabilitation	Rehabilitate existing track and guideway equipment and fixtures
<b>TA0000097</b>	MDT Infrastructure Renewal Program	Replace and upgrade physical assets according to normal replacement cycles; program focuses on bus overhauls, rehabilitation of bus and rail facilities and system equipment
<b>TAMDT290</b>	Metromover Escalator Replacement and Elevator Refurbishment	Replace escalators and elevators at the 21 Metromover stations, and may also include bus garages and maintenance facilities

## South Florida Regional Transportation Authority (SFRTA)

---

### Performance Targets

The South Florida Regional Transportation Authority (SFRTA) 2018 Transit Asset Management Plan was submitted to the TPO on September 28, 2018. The Miami-Dade TPO adopted the SFRTA SGR targets for Fiscal Year 2018 (Per Resolution 19-19 on February 21, 2019 illustrated in Figure 2: TPO Resolution), which establishes the relationship between performance, plans, and programs, and provides the basis and foundation for this performance framework.

Figure 2: TPO Resolution

Agenda Item 6.B.7

**TPO RESOLUTION #19-19**

**RESOLUTION APPROVING THE SOUTH FLORIDA REGIONAL  
TRANSPORTATION AUTHORITY (SFRTA) TRANSIT ASSET  
MANAGEMENT (TAM) PLAN STATE OF GOOD REPAIR TARGETS  
FOR FISCAL YEAR 2018**

**WHEREAS**, the Interlocal Agreement creating and establishing the Miami-Dade Metropolitan Planning Organization (MPO), for the Miami Urbanized Area, now known as the Transportation Planning Organization (TPO), requires that the TPO provide a structure to evaluate the adequacy of the transportation planning and programming process; and

**WHEREAS**, the Transportation Planning Council (TPC) has been established and charged with the responsibility and duty of fulfilling the aforementioned functions; and

**WHEREAS**, the TPC has reviewed South Florida Regional Transportation Authority (SFRTA) Transit Asset Management (TAM) Plan State of Good Repair Targets for Fiscal Year 2018, made a part hereof, and finds it consistent with the goals and objectives of the Transportation Plan for the Miami Urbanized Area,

**NOW, THEREFORE, BE IT RESOLVED BY THE GOVERNING BOARD OF THE  
TRANSPORTATION PLANNING ORGANIZATION IN ITS ROLE AS THE MPO FOR THE MIAMI  
URBANIZED AREA**, that the attached South Florida Regional Transportation Authority (SFRTA) Transit Asset Management (TAM) Plan State of Good Repair targets for Fiscal Year 2018, is hereby approved.

The adoption of the foregoing resolution was moved by Board Member Rebeca Sosa. The motion was seconded by Board Member Audrey M. Edmonson, and upon being put to a vote, the vote was as follows:


**Chairman** Oliver G. Gilbert III- Aye  
**Vice Chairman** Esteban L. Bovo, Jr. - Aye

Board Member Juan Carlos Bermudez	-Aye	Board Member Smith Joseph	-Aye
Board Member Daniella Levine Cava	-Aye	Board Member Vince Lago	-Absent
Board Member Jose "Pepe" Diaz	-Aye	Board Member Roberto Martell	-Aye
Board Member Audrey M. Edmonson	-Aye	Board Member Joe A. Martinez	-Aye
Board Member Shelley Smith Fano	-Aye	Board Member Jean Monestime	-Aye
Board Member Dan Gelber	-Absent	Board Member Dennis C. Moss	-Aye
Board Member Perla T. Hantman	-Aye	Board Member Stephen R. Shelley	-Absent
Board Member Carlos Hernandez	-Absent	Board Member Rebeca Sosa	-Aye
Board Member Sally A. Heyman	-Absent	Board Member Javier D. Souto	-Aye
Board Member Eileen Higgins	-Aye	Board Member Francis Suarez	-Absent
Board Member Barbara J. Jordan	-Aye	Board Member Xavier L. Suarez	-Absent

The Chairperson thereupon declared the resolution duly passed and approved this 21<sup>st</sup> day of February, 2019.

**TRANSPORTATION PLANNING ORGANIZATION**

By Zainab Salim  
Zainab Salim, Clerk  
Miami-Dade TPO



The South Florida Regional Transit Authority (SFRTA) has established the following SGR performance targets for Fiscal Year 2018-2019:

FTA ASSET CLASSES	PERFORMANCE MEASURES	TARGETS (FAILURE)
<b>Equipment</b> <b>Non-revenue support service and maintenance vehicles</b>	Vehicles – 8 years Others (1-5 scale)	0% 0% (<2.5)
<b>Rolling Stock</b> <b>Revenue Vehicles</b>	Locomotives- 39 years Coach- 39 years Self-propelled- 39 years Bus (Cutaway) – 10 years	0% 0% 0% 0%
<b>Infrastructure</b> <b>Rail fixed-guideway track</b>	Performance restrictions	8%
<b>Facilities</b> <b>Buildings and Structures</b>	Passenger (1-5 scale) Maintenance (1-5 scale) Administrative (1-5 scale)	30% (<2.5) 30% (<2.5) 0%
<b>Systems</b>	Service (1-5 scale)	15% (<2.5)

Endnotes:

<sup>i</sup> TAM Rulemaking. U.S. Department of Transportation, Federal Transit Administration. <https://www.transit.dot.gov/regulations-and-guidance/asset-management/tam-rulemaking>

<sup>ii</sup> Performance-Based Planning Roundtable Webinar. June 20, 2017. U.S. Department of Transportation, Federal Transit Administration. <https://www.fhwa.dot.gov/fldiv/documents/FTA%20Performance%20Based%20Planning%20Webinar%20June%202017.pdf>



Transportation Performance Management

# **System Performance Report: Transit Safety Performance**

FTA published a final Public Transportation Agency Safety Plan (PTASP) rule and related performance measures as authorized by Section 20021 of the Moving Ahead for Progress in the 21st Century Act (MAP-21). The PTASP rule requires operators of public transportation systems that receive federal financial assistance under 49 U.S.C. Chapter 53 to develop and implement a PTASP based on a safety management systems approach. Development and implementation of PTASPs is anticipated to help ensure that public transportation systems are safe nationwide.

The rule applies to all operators of public transportation that are a recipient or sub-recipient of FTA Urbanized Area Formula Grant Program funds under 49 U.S.C. Section 5307, or that operate a rail transit system that is subject to FTA's State Safety Oversight Program. The rule does not apply to certain modes of transit service that are subject to the safety jurisdiction of another federal agency, including passenger ferry operations that are regulated by the United States Coast Guard, and commuter rail operations that are regulated by the Federal Railroad Administration.

The PTASP rule was published on July 19, 2018 with an effective date of July 19, 2019. Transit operators subject to the rule must have a PTASP and safety targets in place by July 20, 2020. MPOs must then establish transit safety targets no later than 180 days after the transit operators establishes its targets. Transit operators are required to review, update, and certify their PTASP annually.

The transit agency sets targets for the Transit Safety Performance Measures in the PTASP based on the safety performance measures established in the National Public Transportation Safety Plan (NPTSP). The required transit safety performance measures are:

1. Total number of reportable fatalities.
2. Rate of reportable fatalities per total vehicle revenue miles by mode.
3. Total number of reportable injuries.
4. Rate of reportable injuries per total vehicle revenue miles by mode.
5. Total number of reportable safety events.
6. Rate of reportable events per total vehicle revenue miles by mode.
7. System reliability - Mean distance between major mechanical failures by mode.

The Miami-Dade TPO will report on the Transit Safety Performance Measures once they established, as applicable.



Transportation Performance Management

## **System Performance Report:**

# **2045 Miami-Dade Long Range Transportation Plan**

The Miami-Dade 2045 Long Range Transportation Plan (LRTP) to the Year 2045 was adopted by the Miami-Dade TPO Governing Board on September 26, 2019. The 2045 LRTP guides citizens, businesses, and elected officials in fostering an innovative vision for the future of the transportation system over the next 26 years. The plan serves as a mechanism for the implementation of improvements to the transportation network through the identification and prioritization of transportation projects to address current and future needs.

The existing transportation system was analyzed with the projected increased population in 2045 to identify deficiencies in the transportation system for the 26-year period from 2020 to 2045. Over 300 improvement projects were identified to meet the desired mobility conditions. These projects were reviewed and evaluated to develop the 2045 Cost Feasible Plan based on the projected available revenue of \$19.3 billion YOE dollars for new capital and new Operating and Maintenance (O&M).

- The development of the 2045 LRTP highlights the changes in transportation over the last five years, from focus areas and policy changes, to innovative and emerging technologies including: the implementation of the SMART Plan, Bus Express Rapid Transit (BERT), and rapid transit corridors; a standardized built environment classification system to help identify criteria for roadway design elements; the use of rideshare services, scooters and mobile applications to increase mobility and connectivity; and the emergence of connected, autonomous and electric vehicles.
- Miami-Dade County's population is projected to grow from 2.6 million in 2015 to 3.5 million people in 2045, representing a growth rate of 34 percent. The employment is projected to grow from 1.3 million to 1.8 million for the same time period, representing a 38 percent growth rate.

## Transportation Performance Management

---

The 2045 Plan was developed through a performance-driven, outcome-based approach considering all modes of transportation. The Federal Highway Administration (FHWA) issued rules establishing required performance management measures for safety, pavement, bridges, system and freight, which are illustrated in the plan. FHWA defines Transportation Performance Management as a strategic approach that uses system information to make investment and policy decisions to achieve national performance goals. Transportation Performance Management is systematically applied, provides key information to understand investment decisions, and improves communications between decision makers, stakeholders, and the traveling public.

## Scenario Planning

---

The 2045 LRTP implemented a scenario planning process to better understand the effect proposed strategies with different sets of transportation projects will have on the transportation system. Various multimodal transportation improvement and land use combinations

including the SMART Plan, highway, transit, multimodal improvements, and new technologies were evaluated. Scenario Planning is an analytical framework that informs decision makers about the implications of various investments and policies on the transportation system and performance. The results of the SMART Plan land use planning process were incorporated into the scenario planning assessment. The TPO developed a tiered approach, with six scenarios, which aligned with the three scenarios used in the regional transportation plan, include the following:

**Existing + Committed Network (Base Network)**

The E+C Network represents the baseline conditions which consists of all existing transportation facilities plus projects that have construction funds committed through 2024.

**Scenario 1- 2040 Cost Feasible Plan**

Scenario 1 consists of projects in the E+C Network and highway projects in the 2040 Cost Feasible Plan.

**Scenario 2 – SMART Plan Transit**

Scenario 2 consists of Scenario 1 projects plus all associated with the SMART Plan.

**Scenario 3 – Highway Projects**

Scenario 3 consists of Scenario 2 projects, adds additional highway projects in transportation agency master plans (FDOT, FTE, MDX, DTPW - Roadway), plus highway projects identified by stakeholders and public input to address deficiencies.

**Scenario 4 – Beyond SMART Plan Transit Projects**

Scenario 4 consists of Scenario 3, adds additional transit projects from past studies, plus transit projects beyond the SMART Plan identified by stakeholders and the public to address deficiencies.

**Scenario 5 – Alternative Land Use**

Scenario 5 consists of Scenario 4 projects with an alternate Land Use of the projected 2045 population and employment, shifting population growth along the SMART Plan rapid transit corridors; and

**Scenario 6 - Technologies**

Scenario 6 is the technologies scenario, which represents the implementation of future technologies identified, and their anticipated effect on the transportation system.

Projects in each scenario were listed, mapped, modeled in the travel demand model (Southeast Florida Regional Planning Model - SERPM 8). Since this is a tiered scenario approach that is additive, the scenarios were modeled in numerical order. Scenario 6 Technologies was not modeled since the effects of technologies on transportation systems are not proven at this time. SERPM 8 is also being used for the development of the Southeast Florida Regional Transportation Plan (RTP) (for Miami-Dade, Broward, and Palm Beach Counties) for adoption in June 2020. The RTP is testing three scenarios including:



The scenarios analyzed for the Miami-Dade LRTP were tested corresponding to the regional scenarios as identified below:

Miami-Dade Scenarios	1	2	3	4	5
Regional Plan Scenarios	1	2	2	2	3

### ***Systems Performance (this is a sub heading under Scenario Planning)***

System measures assess the performance of the County's transportation system as an integrated multimodal system. These measures were used to evaluate the scenarios. The scenarios, which represent a group of systemwide projects, were evaluated at the systems level to identify how each scenario compared to the baseline (E+C network) and to each previous scenario in the tiered approach. The criteria selected for evaluation came from the SERPM 8 and included:

- Transit Route Miles
- Vehicle Hours Traveled
- Vehicle Miles Traveled
- Lane Miles
- Peak Period Speed (MPH)
- Transit Boardings
- Vehicle Trips

The results of the Scenario testing are shown in the table below **Table 3-1**. The scenarios analyzed for the Miami-Dade 2045 LRTP were tested corresponding to the regional scenarios as identified below:

Table 3-1 Scenario Results


SCENARIO	TRANSIT ROUTE MILES	VEHICLE HOURS TRAVELED	VEHICLE MILES TRAVELED	LANE MILES	PEAK PERIOD SPEED (MPH) (CONGESTED)	PERCENT LANE MILES WITH V/C > 1.0 (AM PEAK)	WORK TRIP LENGTH (MILES) (FROM COUNTY)	TRANSIT BOARDINGS	TOTAL NUMBER VEHICLE TRIPS
Existing + Committed Network	3,429.3	3,229,753	59,910,810	6,336.5	18.5	12.3%	14.5	528,116	9,327,652
1. 2040 Cost Feasible Plan	3,416.4	2,803,522	60,089,935	6,542.1	21.4	11.0%	14.6	545,829	9,332,792
2. SMART Plan Transit	4,043.4	2,700,914	58,803,508	6,500.9	21.8	10.7%	14.7	817,691	9,140,544
3. Highway	4,028.9	2,624,261	60,140,875	6,983.9	22.9	8.1%	14.8	783,792	9,214,728
4. Beyond SMART Plan	6,207.3	2,573,450	59,277,677	6,900.7	23.0	7.8%	14.8	965,672	9,085,476
5. Alternative Land Use	6,207.3	2,562,543	58,600,863	6,900.7	22.9	7.7%	14.7	1,005,772	9,026,204




\* Scenario 6 was not analyzed at the same level due to unknown requirements and influences/impacts at this time.

The scenarios were also evaluated based on how each scenario contributes to meeting the targets of the National Performance Management Measures on the systemwide level. **Table 3-2** shows these results using a color scale to depict incremental anticipated improvements from the baseline (E+C network) by scenario and is based on:

- Transit projects provide additional mobility options, increases safety, and improves system reliability by eliminating vehicles on roadways,
- Roadway projects provide additional capacity, improve system reliability,
- Resurfacing, restoration, and rehabilitation projects improve pavement and bridge conditions, and
- Operational and intersection projects improve safety.

Table 3-2: Performance Measure Scenario Results

SCENARIO/PLAN	SAFETY	PAVEMENT/ BRIDGE	SYSTEMS/ FREIGHT
Existing + Committed Network	BASELINE	BASELINE	BASELINE
1. 2040 Cost Feasible Plan			
2. SMART Plan Transit			
3. Highway			
4. Beyond SMART Plan			
5. Alternative Land Use			
Cost Feasible Plan			

-  Scenario provides some improvement over the baseline
-  Scenario provides more improvement over the baseline
-  Scenario provides the most improvement over the baseline

## Project Prioritization

All projects identified as part of the scenario planning effort were evaluated in developing the Cost Feasible Plan. These projects represent a comprehensive and multimodal network of transportation projects to meet forecasted system-wide travel demands of Miami-Dade County. Scenario 5 (Alternative Land Use) is being addressed through separate initiatives that support the rapid transit corridors prioritized in this 2045 LRTP. Scenario 6 (Future Technologies) were highlighted in the 2045 LRTP, under Chapter 9, as to their potential impact on the future transportation network. Projects prioritization was based on scenario planning analysis, TPO Governing Board resolutions, agency project priorities, and the 2045 LRTP Goals and Objectives. The combined results were used to develop the Cost Feasible Plan, which is constrained by available resources, as reflected in Chapter 7 of the Miami-Dade 2045 LRTP.

Projects in the Cost Feasible Plan contributing to meeting the Miami-Dade TPO and FDOT targets for the National Performance Management Measures are identified in the project tables by the primary performance measure addressed:

- PM1 Safety
- PM2 Pavement/Bridge
- PM 3 System/Freight

## Systems Performance

---

The Miami-Dade TPO recognizes the importance of linking goals, objectives, and investment priorities to established performance objectives, and that the link is critical to the achievement of the national transportation goals and statewide and regional performance targets. As such, the Miami-Dade 2045 LRTP reflects the goals, objectives, performance measures, and targets as they are available and described in other state and public transportation plans and processes; specifically the Florida Strategic Highway Safety Plan (SHSP), the Florida Highway Safety Improvement Program (HSIP), the Florida Transportation Plan (FTP), the Florida Transportation Asset Management Plan, the Florida Freight Mobility and Trade Plan, and other public transportation plans and process.

### ***Safety Performance***

The Miami-Dade 2045 LRTP increases the safety of the transportation system for motorized and non-motorized users as required. The LRTP aligns with the Florida SHSP and the FDOT HSIP with specific strategies to improve safety performance focused on prioritized safety projects, pedestrian and/or bicycle safety enhancements, and traffic operation improvements to address the goal to reduce fatalities and serious injuries.

The TPOs commitment to safety is emphasized through the 2045 LRTP Goal to Increase the Safety of the Transportation System for All Users, which includes the following objectives:

- Improve the safety of the transportation system,
- Promote projects in high crash locations, and
- Improve safety of the transportation system of the elderly and disabled.

The Miami-Dade TPO will provide information from the FDOT HSIP annual reports to track the progress made toward the statewide safety performance targets. The TPO will document the progress on safety performance targets established by the TPO for its planning area.

The Miami-Dade 2045 LRTP identifies safety needs within the metropolitan planning area and provides funding for targeted safety improvements. There are many projects listed in the LRTP that will help improve safety of the Miami-Dade transportation system, including: capacity and operational improvements, redesigns of roadway segments, transportation systems management and operation (TSM&O), roadway and access improvements, adding truck lanes, and reconstruction projects. In addition, a financial set-aside was established for bicycle and pedestrian, congestion management, and freight projects to ensure funding for these important projects that can improve safety of the Miami-Dade transportation system. For a complete list of projects, please see project listings **(pages 07-06 to 07-141) of the Miami-Dade 2045 LRTP**.

### **Performance and Bridge Performance**

The Miami-Dade 2045 LRTP seeks to address system preservation, identifies infrastructure needs within the metropolitan planning area, and provides funding for targeted improvements. The TPOs commitment to Pavement and Bridge Performance is emphasized through the 2045 LRTP Goal to Improve and Preserve the Existing Transportation System, which includes the following objectives:

- Improve the resiliency/reliability of the transportation system,
- Reduce the vulnerability and increase the resilience of critical infrastructure to the impacts and events. Preserve infrastructure (sustainability and resilience), and
- Site and design new transportation infrastructure to minimize exposure to sea level rise within the infrastructure life span, based on the Southeast Florida Regional Climate Change Compact's 2015 Unified Sea Level Rise Projection.

The cost to operate and maintain the existing and future transportation system were accounted for in the development of the Cost Feasible Plan. Operating and maintenance (O&M) cost for DTPW transit and roadways and for Districtwide SHS Existing Facilities are identified in Chapter 6. For FTE and MDX the cost to operate and maintain their existing facilities were identified in the process of developing the forecasted revenues. FTE also assumed the O&M for future projects through this process.

On or before October 1, 2020, FDOT will provide FHWA and the Miami-Dade TPO a detailed report of pavement and bridge condition performance covering the period of January 1, 2018 to December 31, 2019. FDOT and the Miami-Dade TPO also will have the opportunity at that time to revisit the four-year targets. Miami-Dade County currently achieves the established targets for Pavement and Bridge.

There are many projects listed in the Miami-Dade 2045 LRTP that will improve pavement and bridge conditions as a secondary benefit to widening and reconstruction projects. For a complete list of projects, please see project listings.

### **Transit Asset Management**

A total of \$27,900 million is identified to support progress towards TAM performance targets, transit investment, and maintenance funding in the Miami-Dade 2045 LRTP. This includes \$5,195 million for new transit capital and new O&M (27% of the available funds for new capital and new O&M (\$19.318), or 12% of the total LRTP revenue (\$43,745)). Also, DTPW – Transit has \$22,705 million of reoccurring obligations which includes \$905 million (2% of the total LRTP revenue (\$43,745 million)) for bus replacement and \$14,754 million (34% of the total LRTP revenue (\$43,745 million)) for O&M of the existing system. Improving the State of Good Repair (SGR) of capital assets is an overarching goal of this process.

## Summary

Projects contributing to meeting the Miami-Dade TPO and FDOT targets for the National Performance Management Measures are identified in the project listings by the primary performance measure (PM number) addressed by the project. A summary of projects contributing to the performance management targets and are summarized by agency in **Table 7-16**.

Number of Projects by Agency Contributing to PM Targets

AGENCY/MODE	PM1 SAFETY	PM2* PAVEMENT/BRIDGE	PM3* SYSTEMS/FREIGHT
Transit	1	0	11
FDOT SIS	6	0	8
FDOT Other Roads	7	0	3
FTE	4	0	5
MDX	2	0	2
DTPW - Roads	5	N/A	N/A
Bike/Ped	55	N/A	N/A
CMP	9	0	1
Freight	16	0	1

\* INCLUDES INTERSTATE AND NON-INTERSTATE NHS FACILITIES  
PM1 - INCLUDES ALL FACILITIES



## **Transportation Performance Measures Consensus Planning Document**

### **Purpose and Authority**

This document has been cooperatively developed by the Florida Department of Transportation (FDOT) and Florida's 27 Metropolitan Planning Organizations (MPOs) through the Florida Metropolitan Planning Organization Advisory Council (MPOAC), and, by representation on the MPO boards and committees, the providers of public transportation in the MPO planning areas.

The purpose of the document is to outline the minimum roles of FDOT, the MPOs, and the providers of public transportation in the MPO planning areas to ensure consistency to the maximum extent practicable in satisfying the transportation performance management requirements promulgated by the United States Department of Transportation in Title 23 Parts 450, 490, 625, and 673 of the *Code of Federal Regulations* (23 CFR). Specifically:

- 23 CFR 450.314(h)(1) requires that "The MPO(s), State(s), and providers of public transportation shall jointly agree upon and develop specific written procedures for cooperatively developing and sharing information related to transportation performance data, the selection of performance targets, the reporting of performance targets, the reporting of performance to be used in tracking progress toward achievement of critical outcomes for the region of the MPO, and the collection of data for the State asset management plan for the National Highway System (NHS)."
- 23 CFR 450.314(h)(2) allows for these provisions to be "Documented in some other means outside the metropolitan planning agreements as determined cooperatively by the MPO(s), State(s), and providers of public transportation."

Section 339.175(11), Florida Statutes creates the MPOAC to "Assist MPOs in carrying out the urbanized area transportation planning process by serving as the principal forum for collective policy discussion pursuant to law" and to "Serve as a clearinghouse for review and comment by MPOs on the Florida Transportation Plan and on other issues required to comply with federal or state law in carrying out the urbanized transportation planning processes." The MPOAC Governing Board membership includes one representative of each MPO in Florida.

This document was developed, adopted, and subsequently updated by joint agreement of the FDOT Secretary and the MPOAC Governing Board. Each MPO will adopt this document by incorporation in its annual Transportation Improvement Program (TIP) or by separate board action as documented in a resolution or meeting minutes, which will serve as documentation of agreement by the MPO and the provider(s) of public transportation in the MPO planning area to carry out their roles and responsibilities as described in this general document.

## Roles and Responsibilities

This document describes the general processes through which FDOT, the MPOs, and the providers of public transportation in MPO planning areas will cooperatively develop and share information related to transportation performance management.

Email communications will be considered written notice for all portions of this document. Communication with FDOT related to transportation performance management generally will occur through the Administrator for Metropolitan Planning in the Office of Policy Planning. Communications with the MPOAC related to transportation performance management generally will occur through the Executive Director of the MPOAC.

### 1. Transportation performance data:

- a) FDOT will collect and maintain data, perform calculations of performance metrics and measures, and provide to each MPO the results of the calculations used to develop statewide targets for all applicable federally required performance measures. FDOT also will provide to each MPO the results of calculations for each applicable performance measure for the MPO planning area, and the county or counties included in the MPO planning area.<sup>12</sup> FDOT and the MPOAC agree to use the National Performance Management Research Data Set as the source of travel time data and the defined reporting segments of the Interstate System and non-Interstate National Highway System for the purposes of calculating the travel time-based measures specified in 23 CFR 490.507, 490.607, and 490.707, as applicable.
- b) Each MPO will share with FDOT any locally generated data that pertains to the federally required performance measures, if applicable, such as any supplemental data the MPO uses to develop its own targets for any measure.
- c) Each provider of public transportation is responsible for collecting performance data in the MPO planning area for the transit asset management measures as specified in 49 CFR 625.43 and the public transportation safety measures as specified in the National Public Transportation Safety Plan. The providers of public transportation will provide to FDOT and the appropriate MPO(s) the transit performance data used to support these measures.

### 2. Selection of performance targets:

FDOT, the MPOs, and providers of public transportation will select their respective performance targets in coordination with one another. Selecting targets generally refers to the processes used to identify, evaluate, and make decisions about potential targets prior to action to formally establish the targets. Coordination will include as many of the following opportunities as deemed appropriate for each measure: in-person meetings, webinars, conferences calls, and email/written communication. Coordination will include timely

---

<sup>1</sup> When an MPO planning area covers portions of more than one state, as in the case of the Florida-Alabama TPO, FDOT will collect and provide data for the Florida portion of the planning area.

<sup>2</sup> If any Florida urbanized area becomes nonattainment for the National Ambient Air Quality Standards, FDOT also will provide appropriate data at the urbanized area level for the specific urbanized area that is designated.

sharing of information on proposed targets and opportunities to provide comment prior to establishing final comments for each measure.

The primary forum for coordination between FDOT and the MPOs on selecting performance targets and related policy issues is the regular meetings of the MPOAC. The primary forum for coordination between MPOs and providers of public transportation on selecting transit performance targets is the TIP development process.

Once targets are selected, each agency will take action to formally establish the targets in its area of responsibility.

- a) FDOT will select and establish a statewide target for each applicable federally required performance measure.
  - i. To the maximum extent practicable, FDOT will share proposed statewide targets at the MPOAC meeting scheduled in the calendar quarter prior to the dates required for establishing the target under federal rule. FDOT will work through the MPOAC to provide email communication on the proposed targets to the MPOs not in attendance at this meeting. The MPOAC as a whole, and individual MPOs as appropriate, will provide comments to FDOT on the proposed statewide targets within sixty (60) days of the MPOAC meeting. FDOT will provide an update to the MPOAC at its subsequent meeting on the final proposed targets, how the comments received from the MPOAC and any individual MPOs were considered, and the anticipated date when FDOT will establish final targets.
  - ii. FDOT will provide written notice to the MPOAC and individual MPOs within two (2) business days of when FDOT establishes final targets. This notice will provide the relevant targets and the date FDOT established the targets, which will begin the 180-day time-period during which each MPO must establish the corresponding performance targets for its planning area.
- b) Each MPO will select and establish a target for each applicable federally required performance measure. To the extent practicable, MPOs will propose, seek comment on, and establish their targets through existing processes such as the annual TIP update. For each performance measure, an MPO will have the option of either<sup>3</sup>:
  - i. Choosing to support the statewide target established by FDOT, and providing documentation (typically in the form of meeting minutes, a letter, a resolution, or incorporation in a document such as the TIP) to FDOT that the MPO agrees to plan and program projects so that they contribute toward the accomplishments of FDOT's statewide targets for that performance measure.
  - ii. Choosing to establish its own target, using a quantifiable methodology for its MPO planning area. If the MPO chooses to establish its own target, the MPO will coordinate with FDOT and, as applicable, providers of public transportation regarding the approach used to develop the target and the proposed target prior to

---

<sup>3</sup> When an MPO planning area covers portions of more than one state, as in the case of the Florida-Alabama TPO, that MPO will be responsible for coordinating with each state DOT in setting and reporting targets and associated data.

establishment of a final target. The MPO will provide FDOT and, as applicable, providers of public transportation, documentation (typically in the form of meeting minutes, a letter, a resolution, or incorporation in a document such as the TIP) that includes the final targets and the date when the targets were established .

- c) The providers of public transportation in MPO planning areas will select and establish performance targets annually to meet the federal performance management requirements for transit asset management and transit safety under 49 U.S.C. 5326(c) and 49 U.S.C. 5329(d).
  - i. The Tier I providers of public transportation will establish performance targets to meet the federal performance management requirements for transit asset management. Each Tier I provider will provide written notice to the appropriate MPO and FDOT when it establishes targets. This notice will provide the final targets and the date when the targets were established, which will begin the 180-day period within which the MPO must establish its transit-related performance targets. MPOs may choose to update their targets when the Tier I provider(s) updates theirs, or when the MPO amends its long-range transportation plan by extending the horizon year in accordance with 23 CFR 450.324(c).
  - ii. FDOT is the sponsor of a Group Transit Asset Management plan for subrecipients of Section 5311 and 5310 grant funds. The Tier II providers of public transportation may choose to participate in FDOT's group plan or to establish their own targets. FDOT will notify MPOs and those participating Tier II providers following establishment of transit-related targets. Each Tier II provider will provide written notice to the appropriate MPO and FDOT when it establishes targets. This notice will provide the final targets and the date the final targets were established, which will begin the 180-day period within which the MPO must establish its transit-related performance targets. MPOs may choose to update their targets when the Tier II provider(s) updates theirs, or when the MPO amends its long-range transportation plan by extending the horizon year in accordance with 23 CFR 450.324(c).
  - iii. FDOT will draft and certify a Public Transportation Agency Safety Plan for any small public transportation providers (defined as those who are recipients or subrecipients of federal financial assistance under 49 U.S.C. 5307, have one hundred (100) or fewer vehicles in peak revenue service, and do not operate a rail fixed guideway public transportation system). FDOT will coordinate with small public transportation providers on selecting statewide public transportation safety performance targets, with the exception of any small operator that notifies FDOT that it will draft its own plan.
  - iv. All other public transportation service providers that receive funding under 49 U.S. Code Chapter 53 (excluding sole recipients of sections 5310 and/or 5311 funds) will provide written notice to the appropriate MPO and FDOT when they establish public transportation safety performance targets. This notice will provide the final targets and the date the final targets were established, which will begin the 180-day period within which the MPO must establish its transit safety

performance targets. MPOs may choose to update their targets when the provider(s) updates theirs, or when the MPO amends its long-range transportation plan by extending the horizon year in accordance with 23 CFR 450.324(c).

- v. If the MPO chooses to support the asset management and safety targets established by the provider of public transportation, the MPO will provide to FDOT and the provider of public transportation documentation that the MPO agrees to plan and program MPO projects so that they contribute toward achievement of the statewide or public transportation provider targets. If the MPO chooses to establish its own targets, the MPO will develop the target in coordination with FDOT and the providers of public transportation. The MPO will provide FDOT and the providers of public transportation documentation (typically in the form of meeting minutes, a letter, a resolution, or incorporation in a document such as the TIP) that includes the final targets and the date the final targets were established. In cases where two or more providers operate in an MPO planning area and establish different targets for a given measure, the MPO has the options of coordinating with the providers to establish a single target for the MPO planning area, or establishing a set of targets for the MPO planning area.

### 3. Reporting performance targets:

- a) Reporting targets generally refers to the process used to report targets, progress achieved in meeting targets, and the linkage between targets and decision making processes FDOT will report its final statewide performance targets to the Federal Highway Administration (FHWA) and the Federal Transit Administration (FTA) as mandated by the federal requirements.
  - i. FDOT will include in future updates or amendments of the statewide long-range transportation plan a description of all applicable performance measures and targets and a system performance report, including progress achieved in meeting the performance targets, in accordance with 23 CFR 450.216(f).
  - ii. FDOT will include in future updates or amendments of the statewide transportation improvement program a discussion of the anticipated effect of the program toward achieving the state's performance targets, linking investment priorities to those performance targets, in accordance with 23 CFR 450.218 (q).
  - iii. FDOT will report targets and performance data for each applicable highway performance measure to FHWA, in accordance with the reporting timelines and requirements established by 23 CFR 490; and for each applicable public transit measure to FTA, in accordance with the reporting timelines and requirements established by 49 CFR 625 and 40 CFR 673.
- b) Each MPO will report its final performance targets as mandated by federal requirements to FDOT. To the extent practicable, MPOs will report final targets through the TIP update or other existing documents.
  - i. Each MPO will include in future updates or amendments of its metropolitan long-range transportation plan a description of all applicable performance measures

and targets and a system performance report, including progress achieved by the MPO in meeting the performance targets, in accordance with 23 CFR 450.324(f)(3-4).

- ii. Each MPO will include in future updates or amendments of its TIP a discussion of the anticipated effect of the TIP toward achieving the applicable performance targets, linking investment priorities to those performance targets, in accordance with 23 CFR 450.326(d).
  - iii. Each MPO will report target-related status information to FDOT upon request to support FDOT's reporting requirements to FHWA.
- c) Providers of public transportation in MPO planning areas will report all established transit asset management targets to the FTA National Transit Database (NTD) consistent with FTA's deadlines based upon the provider's fiscal year and in accordance with 49 CFR Parts 625 and 630, and 49 CFR Part 673.
4. Reporting performance to be used in tracking progress toward attainment of performance targets for the MPO planning area:
- a) FDOT will report to FHWA or FTA as designated, and share with each MPO and provider of public transportation, transportation performance for the state showing the progress being made towards attainment of each target established by FDOT, in a format to be mutually agreed upon by FDOT and the MPOAC.
  - b) If an MPO establishes its own targets, the MPO will report to FDOT on an annual basis transportation performance for the MPO area showing the progress being made towards attainment of each target established by the MPO, in a format to be mutually agreed upon by FDOT and the MPOAC. To the extent practicable, MPOs will report progress through existing processes including, but not limited to, the annual TIP update.
  - c) Each provider of public transportation will report transit performance annually to the MPO(s) covering the provider's service area, showing the progress made toward attainment of each target established by the provider.
5. Collection of data for the State asset management plans for the National Highway System (NHS):
- a) FDOT will be responsible for collecting bridge and pavement condition data for the State asset management plan for the NHS. This includes NHS roads that are not on the State highway system but instead are under the ownership of local jurisdictions, if such roads exist.

*For more information, contact:*

*Mark Reichert, Administrator for Metropolitan Planning, Office of Policy Planning, Florida Department of Transportation, 850-414-4901, [mark.reichert@dot.state.fl.us](mailto:mark.reichert@dot.state.fl.us)*

*Carl Mikyska, Executive Director, MPOAC, 850-414-4062, [carl.mikyska@mpoac.org](mailto:carl.mikyska@mpoac.org)*

# Transportation Improvement Program (TIP)

## Part One: 4-Year Federal Funded Project Listing



PORTMIAMI



**Private Sector**



Miami-Dade Transportation  
Planning Organization

# Transportation Improvement Program (TIP)

## Part One: 4-Year Federal Funded Project Listing

### Purpose, Contents, Project Selection and Concluding Statements



PORTMIAMI



**Private Sector**



Miami-Dade Transportation  
Planning Organization



Fiscal Years 2020/2021 to 2024/2025  
Transportation Improvement Program (TIP)

## Federally Funded Projects

### **Purpose of this Section**

---

On December 4, 2015, President Obama signed into law the Fixing America's Surface Transportation Act, or "FAST Act". The FAST Act authorizes \$305 billion over fiscal years 2016 through 2020 for the Department's highway, highway and motor vehicle safety, public transportation, motor carrier safety, hazardous materials safety, rail, and research, technology and statistics programs. Overall, the FAST Act largely maintains current MAP-21 program structures and funding shares between highways and transit. It is a down-payment for building a 21<sup>st</sup> century transportation system.

The intention of this section of Miami-Dade County's FY 2020/2021-2024/2025 TIP is to illustrate how the TPO's priorities are to be funded, by Federal funding category, and by fiscal year. Specifically, this section addresses the requirements for TIP development as cited in Title 23 USC Section 134 (subsections (h) 2 and (i) 4).

### **Contents of this Section**

---

This section contains the project listings by major funding category. Projects are identified by Work Program Item Numbers and show the corresponding project description, type of work and funding for each of the first four (4) years of the TIP.

# Transportation Improvement Program (TIP)

## Part One: 4-Year Federal Funded Project Listing

### 4-Year Federally Funded Project Listing



PORTMIAMI



**Private Sector**



Miami-Dade Transportation  
Planning Organization

MIAMI-DADE TRANSPORTATION PLANNING ORGANIZATION  
TRANSPORTATION IMPROVEMENT PROGRAM  
FEDERALLY-FUNDED PROJECTS

**FLP: MULTIMODAL FACILITY**

TPO Project No	Facility/Project Name	County	Type of Work							Federal Funding Components				5-Yr Page Ref
Agency Project No	From / Location	To / Location	Old Item	Roadway ID	Length (miles)	Begin Point	End Point	Lanes						
								Exist	Improv	Add'l				

DT2516846	GOLDEN GLADES MULTIMODAL TERMINAL	MIAMI-DADE	INTERMODAL HUB CAPACITY									Proposed Funding (\$000s)				A1-15
2516846			6	0.0	0.0	0.0	0	0	0	Activity /Phase	Funding Source	2020 - 2021	2021 - 2022	2022 - 2023	2023 - 2024	
DESIGN/BUILD											SU	630	0	0	0	

DT2516847	GOLDEN GLADES MULTIMODAL TRANSIT FACILITY ITS COMPONENTS	MIAMI-DADE	PRELIMINARY ENGINEERING									Proposed Funding (\$000s)				A1-16
2516847			6	0.0	0.0	0.0	0	0	0	Activity /Phase	Funding Source	2020 - 2021	2021 - 2022	2022 - 2023	2023 - 2024	
PRELIMINARY ENGINEERING											SU	0	0	0	2,025	

<b>Yearly Total</b>	630	0	0	2,025
<b>4 Year Total</b>	<b>\$2,655</b>			

MIAMI-DADE TRANSPORTATION PLANNING ORGANIZATION  
TRANSPORTATION IMPROVEMENT PROGRAM  
FEDERALLY-FUNDED PROJECTS

**FLP: TRANSIT**

TPO Project No	Facility/Project Name	County	Type of Work							Federal Funding Components				5-Yr Page Ref			
Agency Project No	From / Location	To / Location	Old Item	Roadway ID	Length (miles)	Begin Point	End Point	Lanes			Activity /Phase	Funding Source	Proposed Funding (\$000s)				A1-35
								Exist	Improv	Add'l			2020 - 2021	2021 - 2022	2022 - 2023	2023 - 2024	
TA4051334	MDT - FTA SEC 5307 METRORAIL & METROMOVER GUIDEWAY BRIDGE INSPECTIONS	MIAMI-DADE		FIXED GUIDEWAY IMPROVEMENTS													
4051334				12	0.0	0.0	0.0	0	0	0			2020 - 2021	2021 - 2022	2022 - 2023	2023 - 2024	
				CAPITAL						FTAT		1,000	1,000	1,000	1,000		
				CAPITAL						SU		1,000	1,000	1,000	1,000		
TA4204522	SOUTH FLA COMMUTER SERVICES IN MIAMI-DADE COUNTY - TDM OUTREACH	MIAMI-DADE		COMMUTER TRANS. ASSISTANCE								Proposed Funding (\$000s)					
4204522				6	0.0	0.0	0.0	0	0	0			2020 - 2021	2021 - 2022	2022 - 2023	2023 - 2024	
				PLANNING						SU		50	50	50	50		
TA4222395	SOUTH FLA COMMUTER SERVICES IN MIAMI-DADE COUNTY - OPERATIONS	MIAMI-DADE		COMMUTER TRANS. ASSISTANCE								Proposed Funding (\$000s)					
4222395				6	0.0	0.0	0.0	0	0	0			2020 - 2021	2021 - 2022	2022 - 2023	2023 - 2024	
				PLANNING						CM		35	35	0	0		
TA4222422	SOUTH FLA COMMUTER SERVICES IN MIAMI-DADE COUNTY - MARKETING	MIAMI-DADE		COMMUTER TRANS. ASSISTANCE								Proposed Funding (\$000s)					
4222422				6	0.0	0.0	0.0	0	0	0			2020 - 2021	2021 - 2022	2022 - 2023	2023 - 2024	
				PLANNING						SU		1,412	1,412	1,319	1,319		

MIAMI-DADE TRANSPORTATION PLANNING ORGANIZATION  
TRANSPORTATION IMPROVEMENT PROGRAM  
FEDERALLY-FUNDED PROJECTS

**FLP: TRANSIT**

TPO Project No	Facility/Project Name	County	Type of Work							Federal Funding Components				5-Yr Page Ref		
Agency Project No	From / Location	To / Location	Old Item	Roadway ID	Length (miles)	Begin Point	End Point	Lanes			Activity /Phase	Funding Source	2020 - 2021	2021 - 2022	2022 - 2023	2023 - 2024
								Exist	Improv	Add'l						
TA4222424	SOUTH FLORIDA COMMUTER SERVICES - SOUTH FLORIDA VANPOOL MARKETING		MIAMI-DADE	COMMUTER TRANS. ASSISTANCE						Activity /Phase	Funding Source	Proposed Funding (\$000s)				A1-49
4222424				6	0.0	0.0	0.0	0	0			0	2020 - 2021	2021 - 2022	2022 - 2023	
				PLANNING							SU	75	75	75	75	
TA4348973	MIAMI-DADE COUNTY - TPO FTA SECTION 5305 (D) METRO PLANNING		MIAMI-DADE	PTO STUDIES						Activity /Phase	Funding Source	Proposed Funding (\$000s)				A1-58
4348973				6	0.0	0.0	0.0	0	0			0	2020 - 2021	2021 - 2022	2022 - 2023	
				PLANNING							DU	1,342	0	0	0	
TA4348974	MIAMI-DADE COUNTY - TPO FTA SECTION 5305 (D) METRO PLANNING		MIAMI-DADE	PTO STUDIES						Activity /Phase	Funding Source	Proposed Funding (\$000s)				A1-59
4348974				6	0.0	0.0	0.0	0	0			0	2020 - 2021	2021 - 2022	2022 - 2023	
				PLANNING							DU	0	1,383	0	0	
TA4348975	MIAMI-DADE COUNTY - TPO FTA SECTION 5305 (D) METRO PLANNING		MIAMI-DADE	PTO STUDIES						Activity /Phase	Funding Source	Proposed Funding (\$000s)				A1-59
4348975				6	0.0	0.0	0.0	0	0			0	2020 - 2021	2021 - 2022	2022 - 2023	
				PLANNING							DU	0	0	1,424	0	
TA4348976	MIAMI-DADE COUNTY - TPO FTA SECTION 5305 (D) METRO PLANNING		MIAMI-DADE	PTO STUDIES						Activity /Phase	Funding Source	Proposed Funding (\$000s)				A1-60
4348976				6	0.0	0.0	0.0	0	0			0	2020 - 2021	2021 - 2022	2022 - 2023	

MIAMI-DADE TRANSPORTATION PLANNING ORGANIZATION  
TRANSPORTATION IMPROVEMENT PROGRAM  
FEDERALLY-FUNDED PROJECTS

**FLP: TRANSIT**

TPO Project No	Facility/Project Name	County	Type of Work							Federal Funding Components						5-Yr Page Ref
Agency Project No	From / Location	To / Location	Old Item	Roadway ID	Length (miles)	Begin Point	End Point	Lanes								
								Exist	Improv	Add'l						
											PLANNING	DU	0	0	0	1,467
TA4392556	SECTION 5339 RURAL BUS & FACILITIES D6-MATCH WITH TOLL REVENUE CREDITS	DIST/ST-WIDE		CAPITAL FOR FIXED ROUTE								Proposed Funding (\$000s)				A1-68
4392556			6	0.0	0.0	0.0	0	0	0	Activity /Phase	Funding Source	2020 - 2021	2021 - 2022	2022 - 2023	2023 - 2024	
				CAPITAL							DU	265	122	122	122	
TA4409221	DTPW - FTA SECTION 5337	MIAMI-DADE		CAPITAL FOR FIXED ROUTE								Proposed Funding (\$000s)				A1-70
4409221			6	0.0	0.0	0.0	0	0	0	Activity /Phase	Funding Source	2020 - 2021	2021 - 2022	2022 - 2023	2023 - 2024	
				CAPITAL							FTA	32,000	0	0	0	
TA4409231	DTPW - FTA SECTION 5339	MIAMI-DADE		CAPITAL FOR FIXED ROUTE								Proposed Funding (\$000s)				A1-70
4409231			6	0.0	0.0	0.0	0	0	0	Activity /Phase	Funding Source	2020 - 2021	2021 - 2022	2022 - 2023	2023 - 2024	
				CAPITAL							FTA	7,000	0	0	0	
TA4409241	DTPW - FTA SECTION 5307	MIAMI-DADE		CAPITAL FOR FIXED ROUTE								Proposed Funding (\$000s)				A1-71
4409241			6	0.0	0.0	0.0	0	0	0	Activity /Phase	Funding Source	2020 - 2021	2021 - 2022	2022 - 2023	2023 - 2024	
				CAPITAL							FTA	56,000	0	0	0	

MIAMI-DADE TRANSPORTATION PLANNING ORGANIZATION  
TRANSPORTATION IMPROVEMENT PROGRAM  
FEDERALLY-FUNDED PROJECTS

**FLP: TRANSIT**

TPO Project No	Facility/Project Name	County	Type of Work							Federal Funding Components					5-Yr Page Ref		
Agency Project No	From / Location	To / Location	Old Item	Roadway ID	Length (miles)	Begin Point	End Point	Lanes			Activity /Phase	Funding Source	Proposed Funding (\$000s)				A1-71
								Exist	Improv	Add'l			2020 - 2021	2021 - 2022	2022 - 2023	2023 - 2024	
TA4409321	DTPW - FTA SECTION 5337		MIAMI-DADE	CAPITAL FOR FIXED ROUTE							Activity /Phase	Funding Source	Proposed Funding (\$000s)				A1-71
4409321				6	0.0	0.0	0.0	0	0	0			2020 - 2021	2021 - 2022	2022 - 2023	2023 - 2024	
				CAPITAL							FTA	0	32,000	0	0		
TA4424451	DTPW - FTA SECTION 5307 FEDERAL FORMULA FUNDING		MIAMI-DADE	CAPITAL FOR FIXED ROUTE							Activity /Phase	Funding Source	Proposed Funding (\$000s)				A1-72
4424451				6	0.0	0.0	0.0	0	0	0			2020 - 2021	2021 - 2022	2022 - 2023	2023 - 2024	
				CAPITAL							FTA	0	56,000	0	0		
TA4424461	DPTW - FTA SECTION 5339 BUS AND BUS FACILITES		MIAMI-DADE	CAPITAL FOR FIXED ROUTE							Activity /Phase	Funding Source	Proposed Funding (\$000s)				A1-72
4424461				6	0.0	0.0	0.0	0	0	0			2020 - 2021	2021 - 2022	2022 - 2023	2023 - 2024	
				CAPITAL							FTA	0	7,000	0	0		
TA4424481	DTPW - FTA SECTION 5307 FEDERAL FORMULA FUNDING		MIAMI-DADE	CAPITAL FOR FIXED ROUTE							Activity /Phase	Funding Source	Proposed Funding (\$000s)				A1-73
4424481				6	0.0	0.0	0.0	0	0	0			2020 - 2021	2021 - 2022	2022 - 2023	2023 - 2024	
				CAPITAL							FTA	0	0	56,000	0		
TA4424491	DTPW-FTA SECTION 5337 FEDERAL FORMULA FUNDING CAPITAL FOR FIXED ROUTE		MIAMI-DADE	CAPITAL FOR FIXED ROUTE							Activity /Phase	Funding Source	Proposed Funding (\$000s)				A1-73
4424491				6	0.0	0.0	0.0	0	0	0			2020 - 2021	2021 - 2022	2022 - 2023	2023 - 2024	

MIAMI-DADE TRANSPORTATION PLANNING ORGANIZATION  
TRANSPORTATION IMPROVEMENT PROGRAM  
FEDERALLY-FUNDED PROJECTS

**FLP: TRANSIT**

TPO Project No	Facility/Project Name	County	Type of Work							Federal Funding Components						5-Yr Page Ref
Agency Project No	From / Location	To / Location	Old Item	Roadway ID	Length (miles)	Begin Point	End Point	Lanes								
								Exist	Improv	Add'l						
											CAPITAL	FTA	0	0	32,000	0
TA4424501	DPTW - FTA SECTION 5339 FEDERAL FORMULA FUNDING FOR CAPITAL FIXED ROUTE	MIAMI-DADE		CAPITAL FOR FIXED ROUTE								Proposed Funding (\$000s)				A1-74
4424501			6	0.0	0.0	0.0	0	0	0	Activity /Phase	Funding Source	2020 - 2021	2021 - 2022	2022 - 2023	2023 - 2024	
											CAPITAL	FTA	0	0	7,000	0
TA4424971	STRATEGIC MIAMI AREA RAPID TRANSIT (SMART PLAN) PRIORITY PROJECTS	MIAMI-DADE		PRELIMINARY ENGINEERING								Proposed Funding (\$000s)				A1-74
4424971			6	0.0	0.0	0.0	0	0	0	Activity /Phase	Funding Source	2020 - 2021	2021 - 2022	2022 - 2023	2023 - 2024	
											PRELIMINARY ENGINEERING	SU	26,821	30,000	30,000	30,420
TA4443531	CITY OF MIAMI - FLAGAMI TROLLEY ROUTE	MIAMI-DADE		TRANSIT SERVICE DEMONSTRATION								Proposed Funding (\$000s)				A1-78
4443531			6	0.0	0.0	0.0	0	0	0	Activity /Phase	Funding Source	2020 - 2021	2021 - 2022	2022 - 2023	2023 - 2024	
											OPERATIONS	CM	600	0	0	0
TA4451571	MIAMI-DADE DTPW - FTA SECTION 5307 - URBANIZED AREA FORMULA PROGRAM	MIAMI-DADE		TRANSIT IMPROVEMENT								Proposed Funding (\$000s)				A1-84
4451571			6	0.0	0.0	0.0	0	0	0	Activity /Phase	Funding Source	2020 - 2021	2021 - 2022	2022 - 2023	2023 - 2024	
											CAPITAL	FTA	0	0	0	56,000

MIAMI-DADE TRANSPORTATION PLANNING ORGANIZATION  
TRANSPORTATION IMPROVEMENT PROGRAM  
FEDERALLY-FUNDED PROJECTS

**FLP: TRANSIT**

TPO Project No	Facility/Project Name	County	Type of Work							Federal Funding Components				5-Yr Page Ref			
Agency Project No	From / Location	To / Location	Old Item	Roadway ID	Length (miles)	Begin Point	End Point	Lanes			Activity /Phase	Funding Source	Proposed Funding (\$000s)				A1-84
								Exist	Improv	Add'l			2020 - 2021	2021 - 2022	2022 - 2023	2023 - 2024	
TA4451591	MIAMI-DADE DTPW - FTA SECTION 5339 - BUS AND BUS FACILITIES	MIAMI-DADE	CAPITAL FOR FIXED ROUTE									Proposed Funding (\$000s)				A1-84	
4451591			6	0.0	0.0	0.0	0	0	0			2020 - 2021	2021 - 2022	2022 - 2023	2023 - 2024		
			CAPITAL							FTA	0	0	0	7,000			
TA4451641	MIAMI-DADE DTPW - FTA SECTION 5337 - STATE OF GOOD REPAIR	MIAMI-DADE	CAPITAL FOR FIXED ROUTE									Proposed Funding (\$000s)				A1-85	
4451641			6	0.0	0.0	0.0	0	0	0			2020 - 2021	2021 - 2022	2022 - 2023	2023 - 2024		
			CAPITAL							FTA	0	0	0	32,000			
TA4466841	SR 836/DOLPHIN EXPRESSWAY EXPRESS TRANSPORTATION SERVICE - LINE B	MIAMI-DADE	OPERATING FOR FIXED ROUTE									Proposed Funding (\$000s)				A1-89	
4466841			6	0.0	0.0	0.0	0	0	0			2020 - 2021	2021 - 2022	2022 - 2023	2023 - 2024		
			OPERATIONS							CM	0	505	505	505			
TA4466931	DTPW - ROUTE ALONG I-75 BTW HIALEAH GARDENS & MIAMI GARDENS PARK/RIDE	MIAMI-DADE	OPERATING FOR FIXED ROUTE									Proposed Funding (\$000s)				A1-91	
4466931			6	0.0	0.0	0.0	0	0	0			2020 - 2021	2021 - 2022	2022 - 2023	2023 - 2024		
			OPERATIONS							CM	0	200	200	0			
TA4466941	DTPW - BISCAYNE GARDENS TRANSIT EXTENSION	MIAMI-DADE	OPERATING FOR FIXED ROUTE									Proposed Funding (\$000s)				A1-92	
4466941			6	0.0	0.0	0.0	0	0	0			2020 - 2021	2021 - 2022	2022 - 2023	2023 - 2024		

MIAMI-DADE TRANSPORTATION PLANNING ORGANIZATION  
TRANSPORTATION IMPROVEMENT PROGRAM  
FEDERALLY-FUNDED PROJECTS

**FLP: TRANSIT**

TPO Project No	Facility/Project Name	County	Type of Work							Federal Funding Components					5-Yr Page Ref
Agency Project No	From / Location	To / Location	Old Item	Roadway ID	Length (miles)	Begin Point	End Point	Lanes							
								Exist	Improv	Add'l					
											OPERATIONS	CM	117	0	0

TA4466971	VILLAGE OF EL PORTAL TO BRIGHTLINE STATION EXPRESS SERVICE	MIAMI-DADE	OPERATING FOR FIXED ROUTE									Proposed Funding (\$000s)				A1-93
4466971			6	0.0	0.0	0.0	0	0	0	Activity /Phase	Funding Source	2020 - 2021	2021 - 2022	2022 - 2023	2023 - 2024	
												OPERATIONS	CM	60	0	0

TA4469401	DTPW - SMART PLAN ON-DEMAND WEST MIAMI	MIAMI-DADE	OPERATING FOR FIXED ROUTE									Proposed Funding (\$000s)				A1-94
4469401			6	0.0	0.0	0.0	0	0	0	Activity /Phase	Funding Source	2020 - 2021	2021 - 2022	2022 - 2023	2023 - 2024	
												OPERATIONS	CM	60	0	0

<b>Yearly Total</b>	<b>127,837</b>	<b>130,782</b>	<b>130,695</b>	<b>130,958</b>
<b>4 Year Total</b>	<b>\$520,272</b>			

MIAMI-DADE TRANSPORTATION PLANNING ORGANIZATION  
TRANSPORTATION IMPROVEMENT PROGRAM  
FEDERALLY-FUNDED PROJECTS

**HIGHWAYS**

TPO Project No	Facility/Project Name		County	Type of Work							Federal Funding Components				5-Yr Page Ref		
Agency Project No	From / Location	To / Location	Old Item	Roadway ID	Length (miles)	Begin Point	End Point	Lanes			Activity /Phase	Funding Source	Proposed Funding (\$000s)				
								Exist	Improv	Add'l			2020 - 2021	2021 - 2022		2022 - 2023	2023 - 2024
DT2506541	DISTRICTWIDE COMMUNITY SAFETY		DIST/ST- WIDE	SAFETY PROJECT							Activity /Phase	Funding Source	Proposed Funding (\$000s)				A1-121
2506541				6	0.0	0.0	0.0	0	0	0			2020 - 2021	2021 - 2022	2022 - 2023	2023 - 2024	
				PRELIMINARY ENGINEERING							NHTS		30	30	30	30	
DT2516881	SR 836/I-395		MIAMI-DADE	BRIDGE-REPLACE AND ADD LANES							Activity /Phase	Funding Source	Proposed Funding (\$000s)				A1-149
2516881	FROM WEST OF I-95	TO MACARTHUR CAUSEWAY BRIDGE		30	2.0	0.0	0.0	0	0	0			2020 - 2021	2021 - 2022	2022 - 2023	2023 - 2024	
				DESIGN/BUILD							ACID		92	0	0	0	
				DESIGN/BUILD							ACNP		0	3,891	0	0	
				DESIGN/BUILD							ACNP		513	0	0	0	
				DESIGN/BUILD							ACSU		3,872	0	0	0	
				DESIGN/BUILD							SA		0	638	0	0	
DT4055756	SR 998/SW 312 ST/CAMPBELL DR		MIAMI-DADE	FLEXIBLE PAVEMENT RECONSTRUCT.							Activity /Phase	Funding Source	Proposed Funding (\$000s)				A1-154
4055756	FROM SR 997/KROME AVE TO SR 5/US 1 (TRKBYPASS)			18	0.8	0.0	0.0	0	0	0			2020 - 2021	2021 - 2022	2022 - 2023	2023 - 2024	
				RIGHT OF WAY							ACNP		5,539	0	0	0	
				RIGHT OF WAY							SU		1,824	0	0	0	
				ALTERNATIVE CONTRACTING INCENTIVES							ACSU		980	0	0	0	

MIAMI-DADE TRANSPORTATION PLANNING ORGANIZATION  
TRANSPORTATION IMPROVEMENT PROGRAM  
FEDERALLY-FUNDED PROJECTS

**HIGHWAYS**

TPO Project No	Facility/Project Name		County	Type of Work							Federal Funding Components					5-Yr Page Ref	
Agency Project No	From / Location	To / Location	Old Item	Roadway ID	Length (miles)	Begin Point	End Point	Lanes			Activity /Phase	Funding Source	Proposed Funding (\$000s)				A1-155
								Exist	Improv	Add'l			2020 - 2021	2021 - 2022	2022 - 2023	2023 - 2024	
DT4055757	SW 336 ST/DAVIS PKWY		MIAMI-DADE	FLEXIBLE PAVEMENT RECONSTRUCT.							Activity /Phase	Funding Source	Proposed Funding (\$000s)				A1-155
4055757	FROM W OF SR 997/KROME TO US 1 (TRUCK BYPASS) AVE			6	0.3	0.0	0.0	0	0	0			2020 - 2021	2021 - 2022	2022 - 2023	2023 - 2024	
				ALTERNATIVE CONTRACTING INCENTIVES							SA	300	0	0	0		
DT4106465	SR 934/NE/NW 79 ST		MIAMI-DADE	ADD LANES & RECONSTRUCT							Activity /Phase	Funding Source	Proposed Funding (\$000s)				A1-170
4106465	FROM WEST OF I-95 (13 CT) TO END OF SR 934/1 WAY PAIR			6	5.9	0.0	0.0	0	0	0			2020 - 2021	2021 - 2022	2022 - 2023	2023 - 2024	
				PRELIMINARY ENGINEERING							ACSU	150	0	0	0		
DT4106466	SR 934/NE/NW 81/82 ST		MIAMI-DADE	ROAD RECONSTRUCTION - 2 LANE							Activity /Phase	Funding Source	Proposed Funding (\$000s)				A1-171
4106466	FROM WEST OF I-95 (13 CT) TO END OF SR 934/1 WAY PAIR			6	3.1	0.0	0.0	0	0	0			2020 - 2021	2021 - 2022	2022 - 2023	2023 - 2024	
				PRELIMINARY ENGINEERING							ACSU	150	0	0	0		
DT4149641	SR 9A/I-95		MIAMI-DADE	PD&E/EMO STUDY							Activity /Phase	Funding Source	Proposed Funding (\$000s)				A1-175
4149641	FROM SOUTH OF MIAMI GARDENS DR	TO BROWARD COUNTY LINE		18	5.4	0.0	0.0	0	0	0			2020 - 2021	2021 - 2022	2022 - 2023	2023 - 2024	
				PRELIMINARY ENGINEERING							ACFP	0	0	0	20,130		
				RAILROAD & UTILITIES							SA	0	0	0	10		
				PROJECT DEVELOPMENT AND ENVIRONMENTAL							ACNP	4,000	0	0	0		

MIAMI-DADE TRANSPORTATION PLANNING ORGANIZATION  
TRANSPORTATION IMPROVEMENT PROGRAM  
FEDERALLY-FUNDED PROJECTS

**HIGHWAYS**

TPO Project No	Facility/Project Name	County	Type of Work							Federal Funding Components				5-Yr Page Ref			
Agency Project No	From / Location	To / Location	Old Item	Roadway ID	Length (miles)	Begin Point	End Point	Lanes			Activity /Phase	Funding Source	2020 - 2021	2021 - 2022	2022 - 2023	2023 - 2024	
								Exist	Improv	Add'l							
DT4149647	SR 9A/I-95		MIAMI-DADE	PD&E/EMO STUDY									Proposed Funding (\$000s)				A1-176
4149647	FROM US 1/S DIXIE HIGHWAY TO S OF NW 62 ST			12	5.7	0.0	0.0	0	0	0							
				PRELIMINARY ENGINEERING							ACFP	0	0	0	10,340		
				PROJECT DEVELOPMENT AND ENVIRONMENTAL							ACFP	0	6,700	0	0		
DT4149648	SR 9A/I-95		MIAMI-DADE	PD&E/EMO STUDY									Proposed Funding (\$000s)				A1-176
4149648	FROM SOUTH OF NW 62 ST TO NORTH OF NW 143 ST			12	6.1	0.0	0.0	0	0	0							
				PRELIMINARY ENGINEERING							ACFP	0	0	0	5,720		
				PROJECT DEVELOPMENT AND ENVIRONMENTAL							ACFP	0	3,700	0	0		
DT4232513	SR 25/OKEECHOBEE RD		MIAMI-DADE	ADD LANES & RECONSTRUCT									Proposed Funding (\$000s)				A1-191
4232513	FROM E OF NW 87 AVE TO NW 79 AVE (CONCRETE)			18	0.7	0.0	0.0	0	0	0							
				RIGHT OF WAY							ACNP	496	0	0	0		
				RIGHT OF WAY							GFSN	261	0	0	0		
				RIGHT OF WAY							SN	0	611	50	0		
DT4232514	SR 25/OKEECHOBEE RD		MIAMI-DADE	ADD LANES & REHABILITATE PVMNT									Proposed Funding (\$000s)				A1-193
4232514	FROM E OF NW 116 WAY TO E OF NW 87 AVE (CONCRETE)			12	1.4	0.0	0.0	0	0	0							
				RIGHT OF WAY							ACNP	1,282	321	0	0		

MIAMI-DADE TRANSPORTATION PLANNING ORGANIZATION  
TRANSPORTATION IMPROVEMENT PROGRAM  
FEDERALLY-FUNDED PROJECTS

**HIGHWAYS**

TPO Project No	Facility/Project Name		County	Type of Work							Federal Funding Components						5-Yr Page Ref
Agency Project No	From / Location	To / Location	Old Item	Roadway ID	Length (miles)	Begin Point	End Point	Lanes			Activity /Phase	Funding Source	Proposed Funding (\$000s)				A1-194
								Exist	Improv	Add'l			2020 - 2021	2021 - 2022	2022 - 2023	2023 - 2024	
				RIGHT OF WAY							SN	0	0	150	0		
DT4232515	SR 25/OKEECHOBEE RD		MIAMI-DADE	ADD LANES & REHABILITATE PVMNT							Activity /Phase	Funding Source	Proposed Funding (\$000s)				A1-194
4232515	FROM E OF NW 107 AVE	TO E OF NW 116 WAY (CONCRETE)		6	1.8	0.0	0.0	0	0	0			2020 - 2021	2021 - 2022	2022 - 2023	2023 - 2024	
				CONSTRUCTION							ACNP	0	30,102	0	0		
DT4244071	SR 968/SW 1ST ST		MIAMI-DADE	BRIDGE REPLACEMENT							Activity /Phase	Funding Source	Proposed Funding (\$000s)				A1-198
4244071	AT MIAMI RIVER (BRIDGE #870660)			6	0.4	0.0	0.0	0	0	0			2020 - 2021	2021 - 2022	2022 - 2023	2023 - 2024	
				ALTERNATIVE CONTRACTING INCENTIVES							ACBR	0	4,200	0	0		
DT4273691	SR 997/KROME AVE		MIAMI-DADE	ADD LANES & RECONSTRUCT							Activity /Phase	Funding Source	Proposed Funding (\$000s)				A1-201
4273691	FROM SW 296 ST	TO SOUTH OF SW 232 ST		6	3.7	0.0	0.0	0	0	0			2020 - 2021	2021 - 2022	2022 - 2023	2023 - 2024	
				ALTERNATIVE CONTRACTING INCENTIVES							ACNP	0	820	0	0		
DT4275182	SR 860/MIAMI GARDENS DR/NW 183 ST		MIAMI-DADE	RESURFACING							Activity /Phase	Funding Source	Proposed Funding (\$000s)				A1-205
4275182	FROM E OF NW 57 AVE	TO W OF NW 27 AVE		18	3.0	0.0	0.0	0	0	0			2020 - 2021	2021 - 2022	2022 - 2023	2023 - 2024	
				CONSTRUCTION							ACSS	172	0	0	0		
				CONSTRUCTION							SA	895	0	0	0		
				ALTERNATIVE CONTRACTING INCENTIVES							SA	0	355	0	0		

MIAMI-DADE TRANSPORTATION PLANNING ORGANIZATION  
TRANSPORTATION IMPROVEMENT PROGRAM  
FEDERALLY-FUNDED PROJECTS

**HIGHWAYS**

TPO Project No	Facility/Project Name	County	Type of Work							Federal Funding Components					5-Yr Page Ref		
Agency Project No	From / Location	To / Location	Old Item	Roadway ID	Length (miles)	Begin Point	End Point	Lanes			Activity /Phase	Funding Source	Proposed Funding (\$000s)				A1-206
								Exist	Improv	Add'l			2020 - 2021	2021 - 2022	2022 - 2023	2023 - 2024	
DT4275183	SR 860/NW 183 ST		MIAMI-DADE	INTERSECTION IMPROVEMENT							Activity /Phase	Funding Source	Proposed Funding (\$000s)				A1-206
4275183	FROM WEST OF NW 57 AVE TO EAST OF NW 57 AVE			24	0.1	0.0	0.0	0	0	0			2020 - 2021	2021 - 2022	2022 - 2023	2023 - 2024	
				CONSTRUCTION								ACSS	16	0	0	0	
				CONSTRUCTION								ACSS	190	0	0	0	
				CONSTRUCTION								SA	8	0	0	0	
				ALTERNATIVE CONTRACTING INCENTIVES								SA	0	15	0	0	
DT4275212	SR 922/NE 125 ST		MIAMI-DADE	INTERSECTION IMPROVEMENT							Activity /Phase	Funding Source	Proposed Funding (\$000s)				A1-207
4275212	FROM SR 915/NE 6 AVE TO NE 7 AVE			24	0.9	0.0	0.0	0	0	0			2020 - 2021	2021 - 2022	2022 - 2023	2023 - 2024	
				PRELIMINARY ENGINEERING								SA	10	10	0	0	
				RIGHT OF WAY								SA	15	0	0	0	
				RAILROAD & UTILITIES								SA	0	10	0	0	
				CONSTRUCTION								ACSS	0	0	3,569	0	
DT4291852	SR 9/NW 27 AVE		MIAMI-DADE	RESURFACING							Activity /Phase	Funding Source	Proposed Funding (\$000s)				A1-215
4291852	FROM NW 39 ST TO SOUTH OF NW 79 ST			12	2.3	0.0	0.0	0	0	0			2020 - 2021	2021 - 2022	2022 - 2023	2023 - 2024	
				CONSTRUCTION								SA	4,184	0	0	0	
				ALTERNATIVE CONTRACTING INCENTIVES								SA	0	0	360	0	

MIAMI-DADE TRANSPORTATION PLANNING ORGANIZATION  
TRANSPORTATION IMPROVEMENT PROGRAM  
FEDERALLY-FUNDED PROJECTS

**HIGHWAYS**

TPO Project No	Facility/Project Name		County	Type of Work							Federal Funding Components				5-Yr Page Ref			
Agency Project No	From / Location	To / Location	Old Item	Roadway ID	Length (miles)	Begin Point	End Point	Lanes			Activity /Phase	Funding Source						
								Exist	Improv	Add'l								
DT4291863	SR 817/NW 27 AVE		MIAMI-DADE	RESURFACING							Activity /Phase	Funding Source	Proposed Funding (\$000s)				A1-218	
4291863	FROM S OF NW 203 ST	TO S OF NW 215 ST/COUNTY LINE		12	0.8	0.0	0.0	0	0	0			2020 - 2021	2021 - 2022	2022 - 2023	2023 - 2024		
				CONSTRUCTION									ACSS	0	48	0		0
				CONSTRUCTION									SA	0	403	0		0
DT4291864	SR 817/NW 27 AVE @ NW 207 ST		MIAMI-DADE	INTERSECTION IMPROVEMENT							Activity /Phase	Funding Source	Proposed Funding (\$000s)				A1-219	
4291864				6	0.8	0.0	0.0	0	0	0			2020 - 2021	2021 - 2022	2022 - 2023	2023 - 2024		
				CONSTRUCTION									ACSS	0	357	0		0
DT4291865	SR 817/NW 27 AVE		MIAMI-DADE	INTERSECTION IMPROVEMENT							Activity /Phase	Funding Source	Proposed Funding (\$000s)				A1-95	
4291865	AT NW 195TH BLOCK				0.2	0.0	0.0	0	0	0			2020 - 2021	2021 - 2022	2022 - 2023	2023 - 2024		
				RIGHT OF WAY									ACSS	136	0	0		0
				RIGHT OF WAY									SA	94	95	0		0
				CONSTRUCTION									ACSS	0	1,055	0		0
				CONSTRUCTION							SA	0	32	0	0			
DT4293002	SR 9A/I-95		MIAMI-DADE	RIGID PAVEMENT RECONSTRUCTION							Activity /Phase	Funding Source	Proposed Funding (\$000s)				A1-229	
4293002	FROM NW 8 ST	TO NW 29 ST		12	4.0	0.0	0.0	0	0	0			2020 - 2021	2021 - 2022	2022 - 2023	2023 - 2024		
				DESIGN/BUILD									ACNP	448	0	0		0

MIAMI-DADE TRANSPORTATION PLANNING ORGANIZATION  
TRANSPORTATION IMPROVEMENT PROGRAM  
FEDERALLY-FUNDED PROJECTS

**HIGHWAYS**

TPO Project No	Facility/Project Name		County	Type of Work							Federal Funding Components					5-Yr Page Ref	
Agency Project No	From / Location	To / Location	Old Item	Roadway ID	Length (miles)	Begin Point	End Point	Lanes			Activity /Phase	Funding Source	2020 - 2021	2021 - 2022	2022 - 2023	2023 - 2024	
								Exist	Improv	Add'l							
				DESIGN/BUILD							SA	150	0	0	0		
DT4293412	SR 994/QUAIL ROOST/SW 186 ST		MIAMI-DADE	RESURFACING							Activity /Phase	Funding Source	Proposed Funding (\$000s)				A1-232
4293412	FROM EAST OF HEFT	TO US 1/S DIXIE HWY		12	0.8	0.0	0.0	0	0	0			2020 - 2021	2021 - 2022	2022 - 2023	2023 - 2024	
				CONSTRUCTION							SA	513	0	0	0		
				ALTERNATIVE CONTRACTING INCENTIVES							SA	0	0	120	0		
DT4293413	SR 994/QUAIL ROOST		MIAMI-DADE	RESURFACING							Activity /Phase	Funding Source	Proposed Funding (\$000s)				A1-233
4293413	FROM WEST OF SW 127 AVE	TO WEST OF SW 113 AVE		18	1.9	0.0	0.0	0	0	0			2020 - 2021	2021 - 2022	2022 - 2023	2023 - 2024	
				CONSTRUCTION							ACSS	190	0	0	0		
				CONSTRUCTION							SA	1,257	0	0	0		
				ALTERNATIVE CONTRACTING INCENTIVES							SA	0	0	200	0		
DT4293414	SR 994/QUAIL ROOST		MIAMI-DADE	INTERSECTION IMPROVEMENT							Activity /Phase	Funding Source	Proposed Funding (\$000s)				A1-234
4293414	AT HOMESTEAD AVE			6	0.0	0.0	0.0	0	0	0			2020 - 2021	2021 - 2022	2022 - 2023	2023 - 2024	
				CONSTRUCTION							ACSS	66	0	0	0		
DT4293415	SR 994/QUAIL ROOST		MIAMI-DADE	INTERSECTION IMPROVEMENT							Activity /Phase	Funding Source	Proposed Funding (\$000s)				A1-235
4293415	AT SW 122 AVE & SW 117 AVE			6	0.0	0.0	0.0	0	0	0			2020 - 2021	2021 - 2022	2022 - 2023	2023 - 2024	
				CONSTRUCTION							ACSS	458	0	0	0		

MIAMI-DADE TRANSPORTATION PLANNING ORGANIZATION  
TRANSPORTATION IMPROVEMENT PROGRAM  
FEDERALLY-FUNDED PROJECTS

**HIGHWAYS**

TPO Project No	Facility/Project Name	County	Type of Work							Federal Funding Components				5-Yr Page Ref			
Agency Project No	From / Location	To / Location	Old Item	Roadway ID	Length (miles)	Begin Point	End Point	Lanes			Activity /Phase	Funding Source	Proposed Funding (\$000s)				
								Exist	Improv	Add'l			2020 - 2021	2021 - 2022	2022 - 2023	2023 - 2024	
DT4293453	SR 969/MILAM DAIRY RD/NW 72 AVE		MIAMI-DADE	RESURFACING						Activity /Phase	Funding Source	Proposed Funding (\$000s)				A1-238	
4293453	FROM N OF W FLAGLER ST TO S OF NW 7 ST			6	0.4	0.0	0.0	0	0			0	2020 - 2021	2021 - 2022	2022 - 2023		2023 - 2024
				CONSTRUCTION								SA	567	0	0		0
DT4301614	CONSTRUCTION FINAL ESTIMATES CONTRACT SUPPORT		DIST/ST-WIDE	INSPECT CONSTRUCTION PROJS.						Activity /Phase	Funding Source	Proposed Funding (\$000s)				A1-245	
4301614				12	0.0	0.0	0.0	0	0			0	2020 - 2021	2021 - 2022	2022 - 2023		2023 - 2024
				CONSTRUCTION								ACSA	100	0	0		0
				CONSTRUCTION								SA	280	380	380		360
DT4306373	SR 847/NW 47 AVE		MIAMI-DADE	ADD LANES & RECONSTRUCT						Activity /Phase	Funding Source	Proposed Funding (\$000s)				A1-254	
4306373	FROM N OF NW 199 ST TO PREMIER PARKWAY (BROWARD)			6	1.1	0.0	0.0	0	0			0	2020 - 2021	2021 - 2022	2022 - 2023		2023 - 2024
				ALTERNATIVE CONTRACTING INCENTIVES								ACSU	790	0	0		0
DT4308174	SR 7/US 441/NW 7 AVE		MIAMI-DADE	RESURFACING						Activity /Phase	Funding Source	Proposed Funding (\$000s)				A1-259	
4308174	FROM S OF NW 117 ST TO S OF BISCAYNE CANAL			6	2.4	0.0	0.0	0	0			0	2020 - 2021	2021 - 2022	2022 - 2023		2023 - 2024
				CONSTRUCTION								ACSS	89	0	0		0

MIAMI-DADE TRANSPORTATION PLANNING ORGANIZATION  
TRANSPORTATION IMPROVEMENT PROGRAM  
FEDERALLY-FUNDED PROJECTS

**HIGHWAYS**

TPO Project No	Facility/Project Name		County	Type of Work							Federal Funding Components				5-Yr Page Ref		
Agency Project No	From / Location	To / Location	Old Item	Roadway ID	Length (miles)	Begin Point	End Point	Lanes			Activity /Phase	Funding Source					
								Exist	Improv	Add'l							
DT4326391	SR 826/PALMETTO EXPRESSWAY		MIAMI-DADE	PRELIM ENG FOR FUTURE CAPACITY							Activity /Phase	Funding Source	Proposed Funding (\$000s)				A1-274
4326391	FROM US 1/S DIXIE HWY	TO SR 836/DOLPHIN EXPRESSWAY		24	7.2	0.0	0.0	0	0	0			2020 - 2021	2021 - 2022	2022 - 2023	2023 - 2024	
				PRELIMINARY ENGINEERING							ACNP	8,000	0	0	0		
				RIGHT OF WAY							ACNP	14,160	34,400	200	0		
				RAILROAD & UTILITIES							ACNP	0	0	0	16,500		
				DESIGN/BUILD							ACNP	0	0	0	165,716		
DT4327484	SR 933/NW 12 AVE		MIAMI-DADE	RESURFACING - RIDE ONLY							Activity /Phase	Funding Source	Proposed Funding (\$000s)				A1-280
4327484	FROM S OF NW 20 ST	TO N OF NW 29 ST		12	0.6	0.0	0.0	0	0	0			2020 - 2021	2021 - 2022	2022 - 2023	2023 - 2024	
				CONSTRUCTION							SA	0	372	0	0		
				ALTERNATIVE CONTRACTING INCENTIVES							SA	0	0	80	0		
DT4327485	SR 933/NW 12 AVE		MIAMI-DADE	INTERSECTION IMPROVEMENT							Activity /Phase	Funding Source	Proposed Funding (\$000s)				A1-281
4327485	AT VARIOUS LOCATIONS			18	0.4	0.0	0.0	0	0	0			2020 - 2021	2021 - 2022	2022 - 2023	2023 - 2024	
				CONSTRUCTION							ACSS	0	371	0	0		
				CONSTRUCTION							SA	0	13	0	0		
				ALTERNATIVE CONTRACTING INCENTIVES							SA	0	0	16	0		

MIAMI-DADE TRANSPORTATION PLANNING ORGANIZATION  
TRANSPORTATION IMPROVEMENT PROGRAM  
FEDERALLY-FUNDED PROJECTS

**HIGHWAYS**

TPO Project No	Facility/Project Name	County	Type of Work							Federal Funding Components				5-Yr Page Ref			
Agency Project No	From / Location	To / Location	Old Item	Roadway ID	Length (miles)	Begin Point	End Point	Lanes			Activity /Phase	Funding Source	2020 - 2021	2021 - 2022	2022 - 2023	2023 - 2024	
								Exist	Improv	Add'l							
DT4332642	SR 94/KENDALL DR/SW 88 ST		MIAMI-DADE	RESURFACING							Activity /Phase	Funding Source	Proposed Funding (\$000s)				A1-283
4332642	FROM E OF SW 132 AVE TO SW 122 AVE			6	0.6	0.0	0.0	0	0	0			2020 - 2021	2021 - 2022	2022 - 2023	2023 - 2024	
				ALTERNATIVE CONTRACTING INCENTIVES							SA	100	0	0	0		
DT4332643	SR 94/KENDALL DR/SW 88 ST		MIAMI-DADE	RESURFACING							Activity /Phase	Funding Source	Proposed Funding (\$000s)				A1-283
4332643	FROM E OF SW 150 AVE TO E OF SW 132 AVE			18	2.1	0.0	0.0	0	0	0			2020 - 2021	2021 - 2022	2022 - 2023	2023 - 2024	
				CONSTRUCTION							ACSS	277	0	0	0		
				CONSTRUCTION							SA	4,588	0	0	0		
				ALTERNATIVE CONTRACTING INCENTIVES							SA	0	390	0	0		
DT4332644	SR 94/KENDALL DR/SW 88 ST MEDIAN MODIFICATION BETWEEN SW 149 AVE & SW 147 AVE		MIAMI-DADE	INTERSECTION IMPROVEMENT							Activity /Phase	Funding Source	Proposed Funding (\$000s)				A1-285
4332644				24	0.9	0.0	0.0	0	0	0			2020 - 2021	2021 - 2022	2022 - 2023	2023 - 2024	
				CONSTRUCTION							ACSS	31	0	0	0		
				CONSTRUCTION							GFSA	13	0	0	0		
				CONSTRUCTION							SA	250	0	0	0		
				ALTERNATIVE CONTRACTING INCENTIVES							SA	0	10	0	0		
DT4347683	SR 932/NW 103 ST/49 ST		MIAMI-DADE	RESURFACING							Activity /Phase	Funding Source	Proposed Funding (\$000s)				A1-295
4347683	FROM WEST 3 AVE TO EAST 10 AVE			12	1.6	0.0	0.0	0	0	0			2020 - 2021	2021 - 2022	2022 - 2023	2023 - 2024	

MIAMI-DADE TRANSPORTATION PLANNING ORGANIZATION  
TRANSPORTATION IMPROVEMENT PROGRAM  
FEDERALLY-FUNDED PROJECTS

**HIGHWAYS**

TPO Project No	Facility/Project Name	County	Type of Work							Federal Funding Components					5-Yr Page Ref		
Agency Project No	From / Location	To / Location	Old Item	Roadway ID	Length (miles)	Begin Point	End Point	Lanes			Activity /Phase	Funding Source	2020 - 2021	2021 - 2022	2022 - 2023	2023 - 2024	
								Exist	Improv	Add'l							
			CONSTRUCTION									SA	0	61	0	0	
			ALTERNATIVE CONTRACTING INCENTIVES									SA	0	0	140	0	
DT4347684	SR 932/NW 103 ST/W 49 ST AND LEJEUNE RD/E 8TH AVE	MIAMI-DADE	INTERSECTION IMPROVEMENT									Proposed Funding (\$000s)				A1-296	
4347684			12	0.0	0.0	0.0	0	0	0			2020 - 2021	2021 - 2022	2022 - 2023	2023 - 2024		
			CONSTRUCTION									ACSS	0	718	0	0	
			ALTERNATIVE CONTRACTING INCENTIVES									SA	0	0	40	0	
DT4355051	CITY OF MIAMI GARDENS NW 199 ST/BETTY FERGUSON RECREATION COMPLEX	MIAMI-DADE	BIKE PATH/TRAIL									Proposed Funding (\$000s)				A1-300	
4355051			18	0.0	0.0	0.0	0	0	0			2020 - 2021	2021 - 2022	2022 - 2023	2023 - 2024		
			CONSTRUCTION									SA	0	0	0	5	
			CONSTRUCTION									TALT	0	0	0	624	
			CONSTRUCTION									TALU	0	0	0	376	
DT4358431	SR 112/I-195 FRONTAGE RD & RAMP REALIGNMENT (MIAMI DESIGN DISTRICT)	MIAMI-DADE	NEW ROAD CONSTRUCTION									Proposed Funding (\$000s)				A1-309	
4358431			6	0.5	0.0	0.0	0	0	0			2020 - 2021	2021 - 2022	2022 - 2023	2023 - 2024		
			CONSTRUCTION									ACNP	0	4,953	0	0	
DT4363553	SR 976/BIRD RD/SW 40 ST	MIAMI-DADE	DRAINAGE IMPROVEMENTS									Proposed Funding (\$000s)				A1-320	
4363553	FROM SW 114 AVE	TO SW 102 AVE	6	1.2	0.0	0.0	0	0	0			2020 - 2021	2021 - 2022	2022 - 2023	2023 - 2024		

MIAMI-DADE TRANSPORTATION PLANNING ORGANIZATION  
TRANSPORTATION IMPROVEMENT PROGRAM  
FEDERALLY-FUNDED PROJECTS

**HIGHWAYS**

TPO Project No	Facility/Project Name	County	Type of Work							Federal Funding Components					5-Yr Page Ref		
Agency Project No	From / Location	To / Location	Old Item	Roadway ID	Length (miles)	Begin Point	End Point	Lanes			Activity /Phase	Funding Source	2020 - 2021	2021 - 2022	2022 - 2023	2023 - 2024	
								Exist	Improv	Add'l							
			ALTERNATIVE CONTRACTING INCENTIVES							SA	0	60	0	0			
DT4364261	SR 948/NW 36 ST		MIAMI-DADE	MODAL SYSTEMS PLANNING							Activity /Phase	Funding Source	Proposed Funding (\$000s)				A1-321
4364261	FROM SR 826/PALMETTO EXPRESSWAY TO SR 5/ US 1			6	8.4	0.0	0.0	0	0	0			2020 - 2021	2021 - 2022	2022 - 2023	2023 - 2024	
			PROJECT DEVELOPMENT AND ENVIRONMENTAL							ACFP	0	1,500	0	0			
DT4364791	SR 934/NW 74 ST		MIAMI-DADE	INTERSECTION IMPROVEMENT							Activity /Phase	Funding Source	Proposed Funding (\$000s)				A1-321
4364791	FROM E OF SR 826/PALMETTO EXPWY TO E OF NW 69 AVE			18	0.8	0.0	0.0	0	0	0			2020 - 2021	2021 - 2022	2022 - 2023	2023 - 2024	
			RIGHT OF WAY							ACNP	3,034	0	0	0			
			RIGHT OF WAY							SA	100	500	0	0			
			CONSTRUCTION							ACNP	0	4,885	0	0			
DT4365651	SR 25/OKEECHOBEE RD & SR 826/PALMETTO EXPRESSWAY INTERCHANGE		MIAMI-DADE	INTERCHANGE RAMP (NEW)							Activity /Phase	Funding Source	Proposed Funding (\$000s)				A1-325
4365651				6	2.7	0.0	0.0	0	0	0			2020 - 2021	2021 - 2022	2022 - 2023	2023 - 2024	
			CONSTRUCTION							ACNP	0	0	0	57,074			
DT4377821	SR 968/FLAGLER ST		MIAMI-DADE	PD&E/EMO STUDY							Activity /Phase	Funding Source	Proposed Funding (\$000s)				A1-327
4377821	FROM SR 821/HEFT TO SR 5/BISCAYNE BLVD (BRT STUDY)			6	17.0	0.0	0.0	0	0	0			2020 - 2021	2021 - 2022	2022 - 2023	2023 - 2024	
			PRELIMINARY ENGINEERING							SU	2,315	0	0	0			

MIAMI-DADE TRANSPORTATION PLANNING ORGANIZATION  
TRANSPORTATION IMPROVEMENT PROGRAM  
FEDERALLY-FUNDED PROJECTS

**HIGHWAYS**

TPO Project No	Facility/Project Name	County	Type of Work							Federal Funding Components					5-Yr Page Ref		
Agency Project No	From / Location	To / Location	Old Item	Roadway ID	Length (miles)	Begin Point	End Point	Lanes			Activity /Phase	Funding Source	Proposed Funding (\$000s)				A1-328
								Exist	Improv	Add'l			2020 - 2021	2021 - 2022	2022 - 2023	2023 - 2024	
DT4377841	SR 94/KENDALL DR		MIAMI-DADE	PD&E/EMO STUDY							Activity /Phase	Funding Source	Proposed Funding (\$000s)				A1-328
4377841	FROM SR 997/KROME AVE	TO SR 5/S DIXIE HWY (BRT STUDY)		12	10.7	0.0	0.0	0	0	0			2020 - 2021	2021 - 2022	2022 - 2023	2023 - 2024	
				PRELIMINARY ENGINEERING							SU	5,650	0	0	0		
				PROJECT DEVELOPMENT AND ENVIRONMENTAL							SU	1,875	0	0	0		
DT4379151	SR 5/BISCAYNE BLVD		MIAMI-DADE	INTERSECTION IMPROVEMENT							Activity /Phase	Funding Source	Proposed Funding (\$000s)				A1-328
4379151	FROM SE 2 ST	TO NE 11 TER		6	1.0	0.0	0.0	0	0	0			2020 - 2021	2021 - 2022	2022 - 2023	2023 - 2024	
				ALTERNATIVE CONTRACTING INCENTIVES							SA	105	0	0	0		
DT4380761	SR 9/NW 27 AVE		MIAMI-DADE	PD&E/EMO STUDY							Activity /Phase	Funding Source	Proposed Funding (\$000s)				A1-333
4380761	FROM MIAMI INTERMODEL CENTER (MIC)	TO NW 215 ST/UNITY STATION (PTC STUDY)		6	14.1	0.0	0.0	0	0	0			2020 - 2021	2021 - 2022	2022 - 2023	2023 - 2024	
				PRELIMINARY ENGINEERING							SU	6,575	0	0	0		
DT4390881	HIALEAH GARDENS BLVD		MIAMI-DADE	ADD TURN LANE(S)							Activity /Phase	Funding Source	Proposed Funding (\$000s)				A1-338
4390881	FROM W 80TH ST	TO NW 138 ST		6	0.2	0.0	0.0	0	0	0			2020 - 2021	2021 - 2022	2022 - 2023	2023 - 2024	
				ALTERNATIVE CONTRACTING INCENTIVES							SA	160	0	0	0		

MIAMI-DADE TRANSPORTATION PLANNING ORGANIZATION  
TRANSPORTATION IMPROVEMENT PROGRAM  
FEDERALLY-FUNDED PROJECTS

**HIGHWAYS**

TPO Project No	Facility/Project Name		County	Type of Work							Federal Funding Components				5-Yr Page Ref			
Agency Project No	From / Location                      To / Location		Old Item	Roadway ID	Length (miles)	Begin Point	End Point	Lanes			Activity /Phase	Funding Source	2020 - 2021	2021 - 2022	2022 - 2023	2023 - 2024		
								Exist	Improv	Add'l								
DT4399131	SR 5/US 1		MIAMI-DADE	INTERSECTION IMPROVEMENT							Activity /Phase	Funding Source	Proposed Funding (\$000s)				A1-341	
4399131	AT SW 112 AVE			18	0.5	0.0	0.0	0	0	0			2020 - 2021	2021 - 2022	2022 - 2023	2023 - 2024		
				CONSTRUCTION									ACSA	115	0	0		0
				CONSTRUCTION									ACSS	995	0	0		0
				ALTERNATIVE CONTRACTING INCENTIVES							SA	0	54	0	0			
DT4399161	SR 989/ALLAPATTAH RD		MIAMI-DADE	INTERSECTION IMPROVEMENT							Activity /Phase	Funding Source	Proposed Funding (\$000s)				A1-342	
4399161	AT SW 211 ST			12	0.3	0.0	0.0	0	0	0			2020 - 2021	2021 - 2022	2022 - 2023	2023 - 2024		
				CONSTRUCTION									ACSS	1,126	0	0		0
				ALTERNATIVE CONTRACTING INCENTIVES									SA	0	66	0		0
DT4399181	SR 90/SW 8 ST		MIAMI-DADE	INTERSECTION IMPROVEMENT							Activity /Phase	Funding Source	Proposed Funding (\$000s)				A1-343	
4399181	AT SW 137 AVE			12	0.3	0.0	0.0	0	0	0			2020 - 2021	2021 - 2022	2022 - 2023	2023 - 2024		
				CONSTRUCTION									ACSS	2,031	0	0		0
				CONSTRUCTION									SA	21	0	0		0
DT4399191	SR 7/NW 2ND AVE		MIAMI-DADE	INTERSECTION IMPROVEMENT							Activity /Phase	Funding Source	Proposed Funding (\$000s)				A1-344	
4399191	FROM NW 7 AVE                      TO NW 179 ST			6	0.6	0.0	0.0	0	0	0			2020 - 2021	2021 - 2022	2022 - 2023	2023 - 2024		
				ALTERNATIVE CONTRACTING INCENTIVES									SA	100	0	0		0

MIAMI-DADE TRANSPORTATION PLANNING ORGANIZATION  
TRANSPORTATION IMPROVEMENT PROGRAM  
FEDERALLY-FUNDED PROJECTS

**HIGHWAYS**

TPO Project No	Facility/Project Name		County	Type of Work							Federal Funding Components				5-Yr Page Ref		
Agency Project No	From / Location	To / Location	Old Item	Roadway ID	Length (miles)	Begin Point	End Point	Lanes			Activity /Phase	Funding Source	Proposed Funding (\$000s)				A1-345
								Exist	Improv	Add'l			2020 - 2021	2021 - 2022	2022 - 2023	2023 - 2024	
DT4399201	SR-7/NW 2 AVE		MIAMI-DADE	INTERSECTION IMPROVEMENT							Activity /Phase	Funding Source	Proposed Funding (\$000s)				A1-345
4399201	FROM S OF NW 183 ST	TO S OF NW 188 ST		12	0.3	0.0	0.0	0	0	0			2020 - 2021	2021 - 2022	2022 - 2023	2023 - 2024	
				CONSTRUCTION							ACSS	803	128	0	0		
				CONSTRUCTION							SA	10	0	0	0		
DT4399231	SR 916/NE 135 ST		MIAMI-DADE	INTERSECTION IMPROVEMENT							Activity /Phase	Funding Source	Proposed Funding (\$000s)				A1-346
4399231	AT NE 12 AVE			6	0.1	0.0	0.0	0	0	0			2020 - 2021	2021 - 2022	2022 - 2023	2023 - 2024	
				CONSTRUCTION							ACSS	292	49	0	0		
DT4399241	SR 973/SW 87 AVE		MIAMI-DADE	INTERSECTION IMPROVEMENT							Activity /Phase	Funding Source	Proposed Funding (\$000s)				A1-347
4399241	FROM SW 27 ST	TO SW 20 TERRACE		12	0.4	0.0	0.0	0	0	0			2020 - 2021	2021 - 2022	2022 - 2023	2023 - 2024	
				CONSTRUCTION							ACSS	1,141	0	0	0		
				ALTERNATIVE CONTRACTING INCENTIVES							SA	0	70	0	0		
DT4399761	SR 909/W DIXIE HWY		MIAMI-DADE	RESURFACING							Activity /Phase	Funding Source	Proposed Funding (\$000s)				A1-347
4399761	FROM NE 119 ST	TO N OF NE 124 ST		6	0.5	0.0	0.0	0	0	0			2020 - 2021	2021 - 2022	2022 - 2023	2023 - 2024	
				CONSTRUCTION							ACSS	0	0	19	0		

MIAMI-DADE TRANSPORTATION PLANNING ORGANIZATION  
TRANSPORTATION IMPROVEMENT PROGRAM  
FEDERALLY-FUNDED PROJECTS

**HIGHWAYS**

TPO Project No	Facility/Project Name	County	Type of Work							Federal Funding Components					5-Yr Page Ref		
Agency Project No	From / Location	To / Location	Old Item	Roadway ID	Length (miles)	Begin Point	End Point	Lanes			Activity /Phase	Funding Source	Proposed Funding (\$000s)				
								Exist	Improv	Add'l			2020 - 2021	2021 - 2022	2022 - 2023	2023 - 2024	
DT4399762	SR 909/W DIXIE HWY		MIAMI-DADE	INTERSECTION IMPROVEMENT							Activity /Phase	Funding Source	Proposed Funding (\$000s)				A1-348
4399762	AT NE 119 ST AND NE 124 ST			6	0.5	0.0	0.0	0	0	0			2020 - 2021	2021 - 2022	2022 - 2023	2023 - 2024	
				CONSTRUCTION							ACSS	0	0	81	0		
DT4399811	SR 924/NW 119 ST/GRATIGNY RD		MIAMI-DADE	RESURFACING							Activity /Phase	Funding Source	Proposed Funding (\$000s)				A1-349
4399811	FROM W OF NW 27 AVE TO W OF NW 7 AVE			12	2.0	0.0	0.0	0	0	0			2020 - 2021	2021 - 2022	2022 - 2023	2023 - 2024	
				CONSTRUCTION							SA	0	2,948	0	0		
				ALTERNATIVE CONTRACTING INCENTIVES							SA	0	0	200	0		
DT4399812	SR 924/NW 119 ST		MIAMI-DADE	INTERSECTION IMPROVEMENT							Activity /Phase	Funding Source	Proposed Funding (\$000s)				A1-350
4399812	AT NW 27 AVE AND NW 17 AVE			12	0.0	0.0	0.0	0	0	0			2020 - 2021	2021 - 2022	2022 - 2023	2023 - 2024	
				CONSTRUCTION							ACSS	0	241	0	0		
				ALTERNATIVE CONTRACTING INCENTIVES							SA	0	0	20	0		
DT4399851	SR 860/MIAMI GARDENS DR AND NW 67 AVE		MIAMI-DADE	INTERSECTION IMPROVEMENT							Activity /Phase	Funding Source	Proposed Funding (\$000s)				A1-351
4399851				12	0.2	0.0	0.0	0	0	0			2020 - 2021	2021 - 2022	2022 - 2023	2023 - 2024	
				CONSTRUCTION							ACSS	839	0	0	0		
				CONSTRUCTION							SA	62	0	0	0		

MIAMI-DADE TRANSPORTATION PLANNING ORGANIZATION  
TRANSPORTATION IMPROVEMENT PROGRAM  
FEDERALLY-FUNDED PROJECTS

**HIGHWAYS**

TPO Project No	Facility/Project Name	County	Type of Work							Federal Funding Components				5-Yr Page Ref			
Agency Project No	From / Location	To / Location	Old Item	Roadway ID	Length (miles)	Begin Point	End Point	Lanes			Activity /Phase	Funding Source	2020 - 2021	2021 - 2022	2022 - 2023	2023 - 2024	
								Exist	Improv	Add'l							
DT4399861	SR 5/US 1		MIAMI-DADE	INTERSECTION IMPROVEMENT									Proposed Funding (\$000s)				A1-352
4399861	FROM BAILES RD TO SW 214 ST			18	1.0	0.0	0.0	0	0	0							
				CONSTRUCTION							ACSS	2,170	0	0	0		
				CONSTRUCTION							SA	424	0	0	0		
				ALTERNATIVE CONTRACTING INCENTIVES							SA	0	160	0	0		
DT4416421	CITY OF DORAL - BICYCLE/PEDESTRIAN BRIDGE OVER DORAL BLVD		MIAMI-DADE	PEDESTRIAN/WILDLIFE OVERPASS									Proposed Funding (\$000s)				A1-354
4416421				12	0.0	0.0	0.0	0	0	0	Activity /Phase	Funding Source	2020 - 2021	2021 - 2022	2022 - 2023	2023 - 2024	
				CONSTRUCTION							SA	0	5	0	0		
				CONSTRUCTION							TALT	0	1,000	0	0		
DT4416721	SR 90/SW 8 ST		MIAMI-DADE	INTERSECTION IMPROVEMENT									Proposed Funding (\$000s)				A1-354
4416721	AT SW 17 AVE AND SW 7 ST AT SW 17 AVE			18	0.0	0.0	0.0	0	0	0	Activity /Phase	Funding Source	2020 - 2021	2021 - 2022	2022 - 2023	2023 - 2024	
				CONSTRUCTION							ACSA	22	0	0	0		
				CONSTRUCTION							ACSS	416	0	0	0		
				CONSTRUCTION							SA	10	0	0	0		
DT4418121	SR 5/SOUTH DIXIE HIGHWAY		MIAMI-DADE	RESURFACING									Proposed Funding (\$000s)				A1-355
4418121	FROM CARD SOUND RD TO SOUTH OF SW 336 ST			12	1.3	0.0	0.0	0	0	0	Activity /Phase	Funding Source	2020 - 2021	2021 - 2022	2022 - 2023	2023 - 2024	

MIAMI-DADE TRANSPORTATION PLANNING ORGANIZATION  
TRANSPORTATION IMPROVEMENT PROGRAM  
FEDERALLY-FUNDED PROJECTS

**HIGHWAYS**

TPO Project No	Facility/Project Name	County	Type of Work								Federal Funding Components						5-Yr Page Ref
Agency Project No	From / Location	To / Location	Old Item	Roadway ID	Length (miles)	Begin Point	End Point	Lanes									
								Exist	Improv	Add'l							
				CONSTRUCTION								SA	2,416	0	0	0	
				ALTERNATIVE CONTRACTING INCENTIVES								SA	0	200	0	0	
DT4418271	SR 5/SOUTH DIXIE HIGHWAY		MIAMI-DADE	RESURFACING							Activity /Phase	Funding Source	Proposed Funding (\$000s)				A1-356
4418271	FROM N OF SW 336 ST	TO SOUTH OF SW 304 ST		18	2.3	0.0	0.0	0	0	0			2020 - 2021	2021 - 2022	2022 - 2023	2023 - 2024	
				CONSTRUCTION							ACSS	747	0	0	0		
				CONSTRUCTION							SA	1,126	0	0	0		
				ALTERNATIVE CONTRACTING INCENTIVES							SA	0	260	0	0		
DT4418311	SR 826 FRONTAGE ROADS		MIAMI-DADE	RESURFACING							Activity /Phase	Funding Source	Proposed Funding (\$000s)				A1-358
4418311	FROM NW 103 ST	TO NW 122 ST		18	2.6	0.0	0.0	0	0	0			2020 - 2021	2021 - 2022	2022 - 2023	2023 - 2024	
				PRELIMINARY ENGINEERING							GFSA	165	0	0	0		
				DESIGN/BUILD							SA	0	0	0	3,109		
				ALTERNATIVE CONTRACTING INCENTIVES							SA	0	0	0	180		
DT4418321	SR 826 FRONTAGE ROADS		MIAMI-DADE	RESURFACING							Activity /Phase	Funding Source	Proposed Funding (\$000s)				A1-358
4418321	FROM NW 122 ST	TO NW 138 ST		24	1.0	0.0	0.0	0	0	0			2020 - 2021	2021 - 2022	2022 - 2023	2023 - 2024	
				CONSTRUCTION							ACSA	583	0	0	0		
				CONSTRUCTION							GFSA	1,538	0	0	0		
				CONSTRUCTION							SA	0	216	0	0		
				ALTERNATIVE CONTRACTING INCENTIVES							GFSA	100	0	0	0		

MIAMI-DADE TRANSPORTATION PLANNING ORGANIZATION  
TRANSPORTATION IMPROVEMENT PROGRAM  
FEDERALLY-FUNDED PROJECTS

**HIGHWAYS**

TPO Project No	Facility/Project Name	County	Type of Work							Federal Funding Components				5-Yr Page Ref			
Agency Project No	From / Location	To / Location	Old Item	Roadway ID	Length (miles)	Begin Point	End Point	Lanes			Activity /Phase	Funding Source	2020 - 2021	2021 - 2022	2022 - 2023	2023 - 2024	
								Exist	Improv	Add'l							
DT4438531	SR 953/EAST 8 AVE		MIAMI-DADE	INTERSECTION IMPROVEMENT							Activity /Phase	Funding Source	Proposed Funding (\$000s)				A1-366
4438531	AT EAST 32ND ST			12	0.1	0.0	0.0	0	0	0			2020 - 2021	2021 - 2022	2022 - 2023	2023 - 2024	
				CONSTRUCTION									ACSS	626	0	0	
				CONSTRUCTION							SA	184	0	0	0		
DT4438551	SR 915/NE 6 AVE		MIAMI-DADE	INTERSECTION IMPROVEMENT							Activity /Phase	Funding Source	Proposed Funding (\$000s)				A1-367
4438551	FROM SOUTH OF NE 147 ST TO NORTH OF NE 154 ST			30	0.5	0.0	0.0	0	0	0			2020 - 2021	2021 - 2022	2022 - 2023	2023 - 2024	
				RIGHT OF WAY									ACSA	267	0	0	
				RIGHT OF WAY							ACSS	29	0	0	0		
				RIGHT OF WAY							SA	0	258	0	0		
				CONSTRUCTION							ACSS	0	0	922	0		
				CONSTRUCTION							SA	0	23	1,017	0		
DT4438901	SR 970/SR 5/DOWNTOWN DISTRIBUTOR RAMPS		MIAMI-DADE	RIGID PAVEMENT REHABILITATION							Activity /Phase	Funding Source	Proposed Funding (\$000s)				A1-368
4438901	FROM S MIAMI AVE TO SE 2 AVE			6	0.9	0.0	0.0	0	0	0			2020 - 2021	2021 - 2022	2022 - 2023	2023 - 2024	
				PRELIMINARY ENGINEERING									SA	288	0	0	
DT4438941	SR 9A/I-95 RAMPS		MIAMI-DADE	RIGID PAVEMENT REHABILITATION							Activity /Phase	Funding Source	Proposed Funding (\$000s)				A1-368
4438941	AT SR 90/SW 8 ST AND SW 7 ST			12	0.6	0.0	0.0	0	0	0			2020 - 2021	2021 - 2022	2022 - 2023	2023 - 2024	

MIAMI-DADE TRANSPORTATION PLANNING ORGANIZATION  
TRANSPORTATION IMPROVEMENT PROGRAM  
FEDERALLY-FUNDED PROJECTS

**HIGHWAYS**

TPO Project No	Facility/Project Name	County	Type of Work							Federal Funding Components					5-Yr Page Ref					
Agency Project No	From / Location	To / Location	Old Item	Roadway ID	Length (miles)	Begin Point	End Point	Lanes			Exist	Improv	Add'l							
			PRELIMINARY ENGINEERING										ACNP	320	0	0	0			
			CONSTRUCTION										ACNP	0	0	1,443	0			
DT4438961	SR 9A/I-95 RAMPS SB OFF RAMP TO SW 25 RD	MIAMI-DADE	RIGID PAVEMENT REHABILITATION									Proposed Funding (\$000s)				A1-369				
4438961			24	0.9	0.0	0.0	0	0	0	Activity /Phase	Funding Source	2020 - 2021	2021 - 2022	2022 - 2023	2023 - 2024					
			PRELIMINARY ENGINEERING							ACID	83	0	0	0						
			PRELIMINARY ENGINEERING							ACNP	405	0	0	0						
			CONSTRUCTION							ACNP	0	0	2,578	0						
			CONSTRUCTION							ACSS	0	0	335	0						
DT4438991	SR A1A/HARDING AVE/ABBOTT AVE	MIAMI-DADE	RESURFACING									Proposed Funding (\$000s)				A1-369				
4438991	FROM NORTH OF 96TH ST	TO INDIAN CREEK DR		6	2.5	0.0	0.0	0	0	0	Activity /Phase	Funding Source	2020 - 2021	2021 - 2022	2022 - 2023		2023 - 2024			
			CONSTRUCTION							NHRE	0	0	3,035	0						
DT4439021	SR A1A/COLLINS AVE	MIAMI-DADE	RESURFACING									Proposed Funding (\$000s)				A1-370				
4439021	FROM NORTH OF 26TH ST	TO 44TH ST/INDIAN CREEK DR		12	1.0	0.0	0.0	0	0	0	Activity /Phase	Funding Source	2020 - 2021	2021 - 2022	2022 - 2023		2023 - 2024			
			PRELIMINARY ENGINEERING							GFSA	380	0	0	0						
			PRELIMINARY ENGINEERING							SA	41	0	0	0						

MIAMI-DADE TRANSPORTATION PLANNING ORGANIZATION  
TRANSPORTATION IMPROVEMENT PROGRAM  
FEDERALLY-FUNDED PROJECTS

**HIGHWAYS**

TPO Project No	Facility/Project Name	County	Type of Work							Federal Funding Components				5-Yr Page Ref			
Agency Project No	From / Location	To / Location	Old Item	Roadway ID	Length (miles)	Begin Point	End Point	Lanes			Activity /Phase	Funding Source	Proposed Funding (\$000s)				A1-372
								Exist	Improv	Add'l			2020 - 2021	2021 - 2022	2022 - 2023	2023 - 2024	
DT4439061	SR 852/COUNTY LINE RD		MIAMI-DADE	RESURFACING							Activity /Phase	Funding Source	Proposed Funding (\$000s)				A1-372
4439061	FROM EAST OF NW 27 AVE TO WEST OF NW 1700 BLK			6	0.8	0.0	0.0	0	0	0			2020 - 2021	2021 - 2022	2022 - 2023	2023 - 2024	
				PRELIMINARY ENGINEERING							GFSA	260	0	0	0		
DT4439071	SR 994/QUAIL ROOST DR		MIAMI-DADE	RESURFACING							Activity /Phase	Funding Source	Proposed Funding (\$000s)				A1-373
4439071	FROM EAST OF KROME AVE TO WEST OF SW 137 AVE			12	3.9	0.0	0.0	0	0	0			2020 - 2021	2021 - 2022	2022 - 2023	2023 - 2024	
				PRELIMINARY ENGINEERING							GFSA	690	0	0	0		
				CONSTRUCTION							SA	0	0	4,456	0		
DT4439111	SR 5/US 1/BISCAYNE BLVD		MIAMI-DADE	RESURFACING - RIDE ONLY							Activity /Phase	Funding Source	Proposed Funding (\$000s)				A1-375
4439111	FROM SOUTH OF NE 5 ST TO NE 11 ST			6	0.4	0.0	0.0	0	0	0			2020 - 2021	2021 - 2022	2022 - 2023	2023 - 2024	
				CONSTRUCTION							NHRE	0	0	0	1,674		
DT4439161	SR 5/US 1/S DIXIE HWY		MIAMI-DADE	RESURFACING							Activity /Phase	Funding Source	Proposed Funding (\$000s)				A1-377
4439161	FROM NORTH OF SW 80 ST TO SOUTH OF RIVIERA DR			12	2.7	0.0	0.0	0	0	0			2020 - 2021	2021 - 2022	2022 - 2023	2023 - 2024	
				CONSTRUCTION							ACSS	0	300	0	0		
				ALTERNATIVE CONTRACTING INCENTIVES							SA	0	0	0	360		

MIAMI-DADE TRANSPORTATION PLANNING ORGANIZATION  
TRANSPORTATION IMPROVEMENT PROGRAM  
FEDERALLY-FUNDED PROJECTS

**HIGHWAYS**

TPO Project No	Facility/Project Name	County	Type of Work							Federal Funding Components				5-Yr Page Ref			
Agency Project No	From / Location	To / Location	Old Item	Roadway ID	Length (miles)	Begin Point	End Point	Lanes			Activity /Phase	Funding Source	Proposed Funding (\$000s)				A1-377
								Exist	Improv	Add'l			2020 - 2021	2021 - 2022	2022 - 2023	2023 - 2024	
DT4439171	SR 90/SW 8 ST		MIAMI-DADE	RESURFACING						Activity /Phase	Funding Source	Proposed Funding (\$000s)				A1-377	
4439171	FROM EAST OF SW 42 AVE TO WEST OF SW 27 AVE			12	1.4	0.0	0.0	0	0			0	2020 - 2021	2021 - 2022	2022 - 2023		2023 - 2024
				CONSTRUCTION						SA	0	1,580	428	0			
				ALTERNATIVE CONTRACTING INCENTIVES						SA	0	0	0	160			
DT4439181	SR 90/SW 8 ST		MIAMI-DADE	RESURFACING						Activity /Phase	Funding Source	Proposed Funding (\$000s)				A1-378	
4439181	FROM WEST OF SW 57 AVE TO WEST OF SW 42 AVE			12	1.5	0.0	0.0	0	0			0	2020 - 2021	2021 - 2022	2022 - 2023		2023 - 2024
				CONSTRUCTION						SA	0	677	374	0			
				ALTERNATIVE CONTRACTING INCENTIVES						SA	0	0	0	140			
DT4439191	SR 90/SW 8 ST		MIAMI-DADE	RESURFACING						Activity /Phase	Funding Source	Proposed Funding (\$000s)				A1-379	
4439191	FROM WEST OF SW 74 COURT TO WEST OF SW 57 AVE			18	1.8	0.0	0.0	0	0			0	2020 - 2021	2021 - 2022	2022 - 2023		2023 - 2024
				RAILROAD & UTILITIES						SA	0	15	0	0			
				CONSTRUCTION						SA	0	2,767	364	0			
				ALTERNATIVE CONTRACTING INCENTIVES						SA	0	0	0	180			
DT4439261	SR 934/71ST ST		MIAMI-DADE	RESURFACING - RIDE ONLY						Activity /Phase	Funding Source	Proposed Funding (\$000s)				A1-379	
4439261	FROM BAY DR EAST TO COLLINS AVE			6	0.5	0.0	0.0	0	0			0	2020 - 2021	2021 - 2022	2022 - 2023		2023 - 2024
				CONSTRUCTION						NHRE	0	0	0	90			

MIAMI-DADE TRANSPORTATION PLANNING ORGANIZATION  
TRANSPORTATION IMPROVEMENT PROGRAM  
FEDERALLY-FUNDED PROJECTS

**HIGHWAYS**

TPO Project No	Facility/Project Name	County	Type of Work							Federal Funding Components					5-Yr Page Ref		
Agency Project No	From / Location	To / Location	Old Item	Roadway ID	Length (miles)	Begin Point	End Point	Lanes			Activity /Phase	Funding Source	Proposed Funding (\$000s)				A1-380
								Exist	Improv	Add'l			2020 - 2021	2021 - 2022	2022 - 2023	2023 - 2024	
DT4439271	SR 953/LEJEUNE RD		MIAMI-DADE	RESURFACING							Activity /Phase	Funding Source	Proposed Funding (\$000s)				A1-380
4439271	FROM NORTH OF NW 79 ST TO SOUTH OF NW 103 ST			6	1.5	0.0	0.0	0	0	0			2020 - 2021	2021 - 2022	2022 - 2023	2023 - 2024	
				PRELIMINARY ENGINEERING							GFSA	425	0	0	0		
DT4439321	SR 915/NE 6 AVE		MIAMI-DADE	RESURFACING							Activity /Phase	Funding Source	Proposed Funding (\$000s)				A1-381
4439321	FROM SOUTH OF NE 123 ST TO NORTH OF NE 145 ST			6	1.5	0.0	0.0	0	0	0			2020 - 2021	2021 - 2022	2022 - 2023	2023 - 2024	
				PRELIMINARY ENGINEERING							GFSA	320	0	0	0		
DT4439361	SR 909/W DIXIE HWY		MIAMI-DADE	RESURFACING							Activity /Phase	Funding Source	Proposed Funding (\$000s)				A1-383
4439361	FROM SOUTH OF NE 129 ST TO NORTH OF NE 151 ST			12	2.0	0.0	0.0	0	0	0			2020 - 2021	2021 - 2022	2022 - 2023	2023 - 2024	
				PRELIMINARY ENGINEERING							GFSA	600	0	0	0		
				CONSTRUCTION							SA	0	0	3,719	0		
DT4439371	SR 817/NW 27 AVE		MIAMI-DADE	RESURFACING							Activity /Phase	Funding Source	Proposed Funding (\$000s)				A1-383
4439371	FROM BURLINGTON ST TO NW 165 TER			12	1.5	0.0	0.0	0	0	0			2020 - 2021	2021 - 2022	2022 - 2023	2023 - 2024	
				PRELIMINARY ENGINEERING							GFSA	470	0	0	0		
				PRELIMINARY ENGINEERING							SA	60	0	0	0		

MIAMI-DADE TRANSPORTATION PLANNING ORGANIZATION  
TRANSPORTATION IMPROVEMENT PROGRAM  
FEDERALLY-FUNDED PROJECTS

**HIGHWAYS**

TPO Project No	Facility/Project Name		County	Type of Work							Federal Funding Components				5-Yr Page Ref		
Agency Project No	From / Location	To / Location	Old Item	Roadway ID	Length (miles)	Begin Point	End Point	Lanes			Activity /Phase	Funding Source	2020 - 2021	2021 - 2022	2022 - 2023	2023 - 2024	
								Exist	Improv	Add'l							
DT4439421	SR 9A/I-95 (SHOULDERS ONLY)		MIAMI-DADE	RIGID PAVEMENT REHABILITATION							Activity /Phase	Funding Source	Proposed Funding (\$000s)				A1-385
4439421	FROM SOUTH DIXIE HIGHWAY	TO SW 8TH ST		12	1.5	0.0	0.0	0	0	0			2020 - 2021	2021 - 2022	2022 - 2023	2023 - 2024	
				PRELIMINARY ENGINEERING							ACNP	285	0	0	0		
				CONSTRUCTION							ACNP	0	0	539	0		
DT4444442	SR 90/US HWY-41/TAMIAMI TRAIL		MIAMI-DADE	FLEXIBLE PAVEMENT RECONSTRUCT.							Activity /Phase	Funding Source	Proposed Funding (\$000s)				A1-386
4444442	FROM STRUCTURE S-333	TO STRUCTURE S-334		12	10.6	0.0	0.0	0	0	0			2020 - 2021	2021 - 2022	2022 - 2023	2023 - 2024	
				PRELIMINARY ENGINEERING							ACNP	1,190	0	0	0		
				DESIGN/BUILD							ACNP	6,707	0	0	0		
DT4446221	SR 112/I-195/JULIA TUTTLE CSWY		MIAMI-DADE	MISCELLANEOUS CONSTRUCTION							Activity /Phase	Funding Source	Proposed Funding (\$000s)				A1-388
4446221	FROM EAST OF SR 5/BISCAYNE BLVD	TO ALTON RD		18	3.0	0.0	0.0	0	0	0			2020 - 2021	2021 - 2022	2022 - 2023	2023 - 2024	
				CONSTRUCTION							GFSU	0	6,101	0	0		
				CONSTRUCTION							SU	0	0	670	0		
				ALTERNATIVE CONTRACTING INCENTIVES							SA	0	0	0	220		
DT4457451	SR 985/SW 107 AVE AND SW 24 ST		MIAMI-DADE	INTERSECTION IMPROVEMENT							Activity /Phase	Funding Source	Proposed Funding (\$000s)				A1-397
4457451				24	0.1	0.0	0.0	0	0	0			2020 - 2021	2021 - 2022	2022 - 2023	2023 - 2024	
				PRELIMINARY ENGINEERING							ACSS	109	0	0	0		

MIAMI-DADE TRANSPORTATION PLANNING ORGANIZATION  
TRANSPORTATION IMPROVEMENT PROGRAM  
FEDERALLY-FUNDED PROJECTS

**HIGHWAYS**

TPO Project No	Facility/Project Name	County	Type of Work							Federal Funding Components						5-Yr Page Ref	
Agency Project No	From / Location	To / Location	Old Item	Roadway ID	Length (miles)	Begin Point	End Point	Lanes			Activity /Phase	Funding Source	2020 - 2021	2021 - 2022	2022 - 2023	2023 - 2024	
							Exist	Improv	Add'l								
				PRELIMINARY ENGINEERING								SA	15	0	0	0	
				CONSTRUCTION								ACSS	0	0	435	0	
				CONSTRUCTION								SA	0	0	82	0	
DT4457461	SR 932/NW 103 ST AND NW 32 AVE	MIAMI-DADE	INTERSECTION IMPROVEMENT									Proposed Funding (\$000s)				A1-397	
4457461			24	0.2	0.0	0.0	0	0	0			2020 - 2021	2021 - 2022	2022 - 2023	2023 - 2024		
				PRELIMINARY ENGINEERING								ACSS	249	0	0	0	
				PRELIMINARY ENGINEERING								SA	38	0	0	0	
				RIGHT OF WAY								ACSS	0	377	0	0	
				RIGHT OF WAY								SA	0	0	500	127	
DT4457471	SR 852/NW 215 ST AND NW 2 AVE	MIAMI-DADE	INTERSECTION IMPROVEMENT									Proposed Funding (\$000s)				A1-398	
4457471			24	0.2	0.0	0.0	0	0	0			2020 - 2021	2021 - 2022	2022 - 2023	2023 - 2024		
				PRELIMINARY ENGINEERING								ACSA	10	0	0	0	
				PRELIMINARY ENGINEERING								ACSS	64	0	0	0	
				CONSTRUCTION								ACSS	0	0	390	0	
				CONSTRUCTION								SA	0	0	5	0	
DT4457631	SR 9A/I-95 AUDIBLE PAVEMENT MARKINGS	MIAMI-DADE	SIGNING/PAVEMENT MARKINGS									Proposed Funding (\$000s)				A1-398	
4457631	FROM MP 0.00	TO 11.31	12	11.3	0.0	0.0	0	0	0			2020 - 2021	2021 - 2022	2022 - 2023	2023 - 2024		
				CONSTRUCTION								ACSS	0	629	0	0	

MIAMI-DADE TRANSPORTATION PLANNING ORGANIZATION  
TRANSPORTATION IMPROVEMENT PROGRAM  
FEDERALLY-FUNDED PROJECTS

**HIGHWAYS**

TPO Project No	Facility/Project Name	County	Type of Work								Federal Funding Components						5-Yr Page Ref
Agency Project No	From / Location	To / Location	Old Item	Roadway ID	Length (miles)	Begin Point	End Point	Lanes			Activity /Phase	Funding Source	Proposed Funding (\$000s)				A1-399
								Exist	Improv	Add'l			2020 - 2021	2021 - 2022	2022 - 2023	2023 - 2024	
			CONSTRUCTION								SA	0	184	0	0		
DT4457641	SR 5/US 1/OVERSEAS HWY		MIAMI-DADE	SIGNING/PAVEMENT MARKINGS						Activity /Phase	Funding Source	Proposed Funding (\$000s)				A1-399	
4457641	FROM MP 0.00	TO 13.55		12	13.6	0.0	0.0	0	0			0	2020 - 2021	2021 - 2022	2022 - 2023		2023 - 2024
			CONSTRUCTION								ACSS	0	224	0	0		
			CONSTRUCTION								SA	0	6	0	0		
DT4459871	SR 9336/SW 392 ST		MIAMI-DADE	RESURFACING						Activity /Phase	Funding Source	Proposed Funding (\$000s)				A1-400	
4459871	FROM EVERGLADES NATIONAL PARK	TO SW 192 AVE		6	5.1	0.0	0.0	0	0			0	2020 - 2021	2021 - 2022	2022 - 2023		2023 - 2024
			PRELIMINARY ENGINEERING								SN	1,220	0	0	0		
DT4459891	SR 9336/SW 192 AVE		MIAMI-DADE	RESURFACING						Activity /Phase	Funding Source	Proposed Funding (\$000s)				A1-400	
4459891	FROM 376 ST	TO S OF SW 344 ST		6	2.0	0.0	0.0	0	0			0	2020 - 2021	2021 - 2022	2022 - 2023		2023 - 2024
			PRELIMINARY ENGINEERING								GFSA	450	0	0	0		
DT4459921	SR 9336/SW 344 ST/ PALM DR		MIAMI-DADE	RESURFACING						Activity /Phase	Funding Source	Proposed Funding (\$000s)				A1-402	
4459921	FROM SW 192 AVE	TO W OF SR 5/US 1		6	1.6	0.0	0.0	0	0			0	2020 - 2021	2021 - 2022	2022 - 2023		2023 - 2024
			PRELIMINARY ENGINEERING								GFSA	430	0	0	0		

MIAMI-DADE TRANSPORTATION PLANNING ORGANIZATION  
TRANSPORTATION IMPROVEMENT PROGRAM  
FEDERALLY-FUNDED PROJECTS

**HIGHWAYS**

TPO Project No	Facility/Project Name		County	Type of Work							Federal Funding Components					5-Yr Page Ref	
Agency Project No	From / Location	To / Location	Old Item	Roadway ID	Length (miles)	Begin Point	End Point	Lanes			Activity /Phase	Funding Source	Proposed Funding (\$000s)				A1-406
								Exist	Improv	Add'l			2020 - 2021	2021 - 2022	2022 - 2023	2023 - 2024	
DT4460001	SR 90/TAMIAMI TRAIL/ SW 8 ST		MIAMI-DADE	RESURFACING							Activity /Phase	Funding Source	Proposed Funding (\$000s)				A1-406
4460001	FROM BEACOM BLVD	TO SW 4 AVE		6	2.3	0.0	0.0	0	0	0			2020 - 2021	2021 - 2022	2022 - 2023	2023 - 2024	
				CONSTRUCTION							SA	0	0	0	1,306		
DT4467771	RR CROSSING #628343V		MIAMI-DADE	RAIL SAFETY PROJECT							Activity /Phase	Funding Source	Proposed Funding (\$000s)				A1-412
4467771	AT NW 62ND ST/EAST 17TH ST - (SFRTA)			6	0.0	0.0	0.0	0	0	0			2020 - 2021	2021 - 2022	2022 - 2023	2023 - 2024	
				RAILROAD & UTILITIES							RHP	383	0	0	0		
DT4467781	RR CROSSING #628378W		MIAMI-DADE	RAIL SAFETY PROJECT							Activity /Phase	Funding Source	Proposed Funding (\$000s)				
4467781	AT NW RIVER DR - (SFRTA)			6	0.0	0.0	0.0	0	0	0			2020 - 2021	2021 - 2022	2022 - 2023	2023 - 2024	
				RAILROAD & UTILITIES							RHP	404	0	0	0		
DT4467791	RR CROSSING #631077		MIAMI-DADE	RAIL SAFETY PROJECT							Activity /Phase	Funding Source	Proposed Funding (\$000s)				A1-413
4467791	AT SW 56 ST - (CSX)			6	0.0	0.0	0.0	0	0	0			2020 - 2021	2021 - 2022	2022 - 2023	2023 - 2024	
				RAILROAD & UTILITIES							RHP	376	0	0	0		
DT4467801	RR CROSSING #631078L		MIAMI-DADE	RAIL SAFETY PROJECT							Activity /Phase	Funding Source	Proposed Funding (\$000s)				A1-413
4467801	AT SW 87 AVE - (CSX)			6	0.0	0.0	0.0	0	0	0			2020 - 2021	2021 - 2022	2022 - 2023	2023 - 2024	

MIAMI-DADE TRANSPORTATION PLANNING ORGANIZATION  
TRANSPORTATION IMPROVEMENT PROGRAM  
FEDERALLY-FUNDED PROJECTS

**HIGHWAYS**

TPO Project No	Facility/Project Name		County	Type of Work						Federal Funding Components						5-Yr Page Ref	
Agency Project No	From / Location	To / Location	Old Item	Roadway ID	Length (miles)	Begin Point	End Point	Lanes									
								Exist	Improv	Add'l							
				RAILROAD & UTILITIES						RHP	386	0	0	0			

DT4467811	RR CROSSING #631079T	MIAMI-DADE	RAIL SAFETY PROJECT							Activity /Phase	Funding Source	Proposed Funding (\$000s)				A1-414
4467811	AT SW 72ND ST - (CSX)		6	0.0	0.0	0.0	0	0	0			2020 - 2021	2021 - 2022	2022 - 2023	2023 - 2024	
			RAILROAD & UTILITIES							RHP	83	0	0	0		

<b>Yearly Total</b>	<b>112,449</b>	<b>120,544</b>	<b>26,947</b>	<b>284,431</b>
<b>4 Year Total</b>			<b>\$544,371</b>	

MIAMI-DADE TRANSPORTATION PLANNING ORGANIZATION  
TRANSPORTATION IMPROVEMENT PROGRAM  
FEDERALLY-FUNDED PROJECTS

**MAINTENANCE**

TPO Project No	Facility/Project Name	County	Type of Work							Federal Funding Components					5-Yr Page Ref		
Agency Project No	From / Location	To / Location	Old Item	Roadway ID	Length (miles)	Begin Point	End Point	Lanes			Activity /Phase	Funding Source	Proposed Funding (\$000s)				A1-421
								Exist	Improv	Add'l			2020 - 2021	2021 - 2022	2022 - 2023	2023 - 2024	
DT2507822	DISTRICTWIDE/LOAD RT COMPLEX STRUCTURE LOAD RATING		DIST/ST- WIDE	BRIDGE OPERATIONS												A1-421	
2507822				18	0.0	0.0	0.0	0	0	0			2020 - 2021	2021 - 2022	2022 - 2023		2023 - 2024
				MAINTENANCE							ACBR	0	0	0	200		
				MAINTENANCE							ACBR	36	36	36	36		
				MAINTENANCE							ACBR	200	200	200	0		
DT4329071	DISTRICTWIDE LOCAL GOVERNMENT IN-DEPTH BRIDGE INSPECTION		DIST/ST- WIDE	BRIDGE OPERATIONS												A1-439	
4329071				12	0.0	0.0	0.0	0	0	0			2020 - 2021	2021 - 2022	2022 - 2023		2023 - 2024
				MAINTENANCE							ACBZ	0	850	0	980		
				MAINTENANCE							ACBZ	55	55	55	55		
DT4329081	DISTRICTWIDE LOCAL GOVERNMENT IN-DEPTH BRIDGE INSPECTION		DIST/ST- WIDE	BRIDGE OPERATIONS												A1-440	
4329081				12	0.0	0.0	0.0	0	0	0			2020 - 2021	2021 - 2022	2022 - 2023		2023 - 2024
				MAINTENANCE							ACBR	0	1,700	0	1,850		
				MAINTENANCE							ACBR	94	94	94	94		
											Yearly Total	385	2,935	385	3,215		
											4 Year Total			\$6,920			

MIAMI-DADE TRANSPORTATION PLANNING ORGANIZATION  
TRANSPORTATION IMPROVEMENT PROGRAM  
FEDERALLY-FUNDED PROJECTS

**MISCELLANEOUS**

TPO Project No	Facility/Project Name	County	Type of Work							Federal Funding Components				5-Yr Page Ref			
Agency Project No	From / Location	To / Location	Old Item	Roadway ID	Length (miles)	Begin Point	End Point	Lanes			Activity /Phase	Funding Source	2020 - 2021	2021 - 2022	2022 - 2023	2023 - 2024	
								Exist	Improv	Add'l							
DT2512657	BISCAYNE TRAIL SEGMENT D, SW 328 ST/SW 117 AVE TO HOMESTEAD BAYFRONT PARK	MIAMI-DADE	BIKE PATH/TRAIL									Proposed Funding (\$000s)				A1-474	
2512657			18	0.0	0.0	0.0	0	0	0								
			CONSTRUCTION							ACSA	5	0	0	0			
			CONSTRUCTION							TALT	627	0	0	0			
			CONSTRUCTION							TALU	1,218	0	0	0			
DT2512716	NORTH BEACH CORRIDOR -VARIOUS BIKE PATH LINKS, ADA ACCESS, SIDEWALK +	MIAMI-DADE	BIKE PATH/TRAIL									Proposed Funding (\$000s)				A1-477	
2512716			12	0.0	0.0	0.0	0	0	0			2020 - 2021	2021 - 2022	2022 - 2023	2023 - 2024		
			CONSTRUCTION							SA	0	0	0	5			
			CONSTRUCTION							TALU	0	0	0	292			
DT4166606	LUDLAM TRAIL CORRIDOR SEGMENT B PHASE 1	MIAMI-DADE	BIKE PATH/TRAIL									Proposed Funding (\$000s)				A1-484	
4166606			12	0.0	0.0	0.0	0	0	0			2020 - 2021	2021 - 2022	2022 - 2023	2023 - 2024		
			PRELIMINARY ENGINEERING							SA	0	0	0	5			
			PRELIMINARY ENGINEERING							TALU	0	0	0	628			
DT4386621	CITY OF CORAL GABLES - ALHAMBRA CIRCLE BIKE LANES	MIAMI-DADE	BIKE LANE/SIDEWALK									Proposed Funding (\$000s)				A1-503	
4386621			12	0.0	0.0	0.0	0	0	0			2020 - 2021	2021 - 2022	2022 - 2023	2023 - 2024		
			CONSTRUCTION							TALT	5	0	0	0			

## MISCELLANEOUS

Section F1 - Page 39 of 56

MIAMI-DADE TRANSPORTATION PLANNING ORGANIZATION  
TRANSPORTATION IMPROVEMENT PROGRAM  
FEDERALLY-FUNDED PROJECTS

**MISCELLANEOUS**

TPO Project No	Facility/Project Name	County	Type of Work								Federal Funding Components						5-Yr Page Ref
Agency Project No	From / Location	To / Location	Old Item	Roadway ID	Length (miles)	Begin Point	End Point	Lanes			Activity /Phase	Funding Source	Proposed Funding (\$000s)				A1-511
								Exist	Improv	Add'l			2020 - 2021	2021 - 2022	2022 - 2023	2023 - 2024	
				CONSTRUCTION								ACSS	228	0	0	0	
DT4401772	SR 934/NW 79 ST		MIAMI-DADE	LIGHTING						Activity /Phase	Funding Source	Proposed Funding (\$000s)				A1-511	
4401772	AT NW 22ND AVE			12	0.0	0.0	0.0	0	0			0	2020 - 2021	2021 - 2022	2022 - 2023		2023 - 2024
				CONSTRUCTION								ACSS	1	0	0	0	
				CONSTRUCTION								ACSS	57	0	0	0	
DT4401791	SR 909/W DIXIE HWY SIGNALIZED INTERSECTION LIGHTING		MIAMI-DADE	LIGHTING						Activity /Phase	Funding Source	Proposed Funding (\$000s)				A1-511	
4401791	FROM NE 8 AVE TO NE 159 ST			12	2.8	0.0	0.0	0	0			0	2020 - 2021	2021 - 2022	2022 - 2023		2023 - 2024
				CONSTRUCTION								ACSS	0	447	0	0	
				CONSTRUCTION								SA	0	11	0	0	
DT4401792	SR 915/NE 6 AVE SIGNALIZED INTERSECTION LIGHTING		MIAMI-DADE	LIGHTING						Activity /Phase	Funding Source	Proposed Funding (\$000s)				A1-512	
4401792	FROM NE 123 ST TO NE 177 ST			12	3.4	0.0	0.0	0	0			0	2020 - 2021	2021 - 2022	2022 - 2023		2023 - 2024
				CONSTRUCTION								ACSS	0	398	0	0	
				CONSTRUCTION								SA	0	19	0	0	
DT4401811	SR 860/NW 184 ST SIGNALIZED INTERSECTION LIGHTING		MIAMI-DADE	LIGHTING						Activity /Phase	Funding Source	Proposed Funding (\$000s)				A1-513	
4401811	FROM NW 27 AVE TO W DIXIE HWY			12	5.8	0.0	0.0	0	0			0	2020 - 2021	2021 - 2022	2022 - 2023		2023 - 2024
				CONSTRUCTION								ACSS	476	0	0	0	

MIAMI-DADE TRANSPORTATION PLANNING ORGANIZATION  
TRANSPORTATION IMPROVEMENT PROGRAM  
FEDERALLY-FUNDED PROJECTS

**MISCELLANEOUS**

TPO Project No	Facility/Project Name	County	Type of Work							Federal Funding Components						5-Yr Page Ref		
Agency Project No	From / Location	To / Location	Old Item	Roadway ID	Length (miles)	Begin Point	End Point	Lanes			Activity /Phase	Funding Source	2020 - 2021	2021 - 2022	2022 - 2023	2023 - 2024		
								Exist	Improv	Add'l								
			ALTERNATIVE CONTRACTING INCENTIVES										ACSS	0	30	0	0	
DT4401821	SR 90/SW 8 ST SIGNALIZED INTERSECTION LIGHTING	MIAMI-DADE	LIGHTING							Activity /Phase	Funding Source	Proposed Funding (\$000s)				A1-513		
4401821	FROM SW 132 AVE	TO SW 70 AVE	12	6.4	0.0	0.0	0	0	0			2020 - 2021	2021 - 2022	2022 - 2023	2023 - 2024			
			CONSTRUCTION							ACSS	447	0	0	0				
			CONSTRUCTION							SA	8	0	0	0				
DT4401831	SR 90/SW 8 ST SIGNALIZED INTERSECTION LIGHTING	MIAMI-DADE	LIGHTING							Activity /Phase	Funding Source	Proposed Funding (\$000s)				A1-514		
4401831	FROM SW 62 AVE	TO BRICKELL AVE	12	6.5	0.0	0.0	0	0	0			2020 - 2021	2021 - 2022	2022 - 2023	2023 - 2024			
			CONSTRUCTION							ACSS	334	0	0	0				
			CONSTRUCTION							SA	8	0	0	0				
DT4401901	SR 5/US 1 SIGNALIZED INTERSECTION LIGHTING	MIAMI-DADE	LIGHTING							Activity /Phase	Funding Source	Proposed Funding (\$000s)				A1-515		
4401901	FROM SE 1 ST	TO NE 21 ST	6	1.7	0.0	0.0	0	0	0			2020 - 2021	2021 - 2022	2022 - 2023	2023 - 2024			
			ALTERNATIVE CONTRACTING INCENTIVES							ACSS	45	0	0	0				
DT4402811	SR 826/NE 163 ST SIGNALIZED INTERSECTION LIGHTING	MIAMI-DADE	LIGHTING							Activity /Phase	Funding Source	Proposed Funding (\$000s)				A1-515		
4402811	FROM NW 2 AVE	TO NE 35 AVE	6	4.5	0.0	0.0	0	0	0			2020 - 2021	2021 - 2022	2022 - 2023	2023 - 2024			
			CONSTRUCTION							ACSS	602	0	0	0				

MIAMI-DADE TRANSPORTATION PLANNING ORGANIZATION  
TRANSPORTATION IMPROVEMENT PROGRAM  
FEDERALLY-FUNDED PROJECTS

**MISCELLANEOUS**

TPO Project No	Facility/Project Name	County	Type of Work							Federal Funding Components					5-Yr Page Ref		
Agency Project No	From / Location	To / Location	Old Item	Roadway ID	Length (miles)	Begin Point	End Point	Lanes			Activity /Phase	Funding Source	Proposed Funding (\$000s)				A1-516
								Exist	Improv	Add'l			2020 - 2021	2021 - 2022	2022 - 2023	2023 - 2024	
DT4406681	SW 312 ST/CAMPBELL DR	MIAMI-DADE		LANDSCAPING									Proposed Funding (\$000s)				A1-516
4406681	FROM SR 997/KROME AVE	TO SR 5/US 1		6	0.8	0.0	0.0	0	0	0			2020 - 2021	2021 - 2022	2022 - 2023	2023 - 2024	
				CONSTRUCTION							SU		0	244	0	0	
DT4408371	CITY OF MIAMI - MIAMI RIVER GREENWAY CURTIS PARK EAST	MIAMI-DADE		SIDEWALK									Proposed Funding (\$000s)				A1-517
4408371				12	0.0	0.0	0.0	0	0	0			2020 - 2021	2021 - 2022	2022 - 2023	2023 - 2024	
				CONSTRUCTION							SA		0	0	5	0	
				CONSTRUCTION							TALT		0	0	1,000	0	
DT4408411	CITY OF MIAMI BEACH - NORTHSHORE OPEN SPACE BEACHWALK	MIAMI-DADE		BIKE PATH/TRAIL									Proposed Funding (\$000s)				A1-518
4408411				12	0.0	0.0	0.0	0	0	0			2020 - 2021	2021 - 2022	2022 - 2023	2023 - 2024	
				CONSTRUCTION							SA		0	5	0	0	
				CONSTRUCTION							TALT		0	1,000	0	0	
DT4408421	MDPROS - BLACK CREEK TRAIL SEGMENT B PHASE II	MIAMI-DADE		BIKE PATH/TRAIL									Proposed Funding (\$000s)				A1-518
4408421				12	0.0	0.0	0.0	0	0	0			2020 - 2021	2021 - 2022	2022 - 2023	2023 - 2024	
				CONSTRUCTION							SA		0	5	0	0	
				CONSTRUCTION							TALU		0	1,000	0	0	

MIAMI-DADE TRANSPORTATION PLANNING ORGANIZATION  
TRANSPORTATION IMPROVEMENT PROGRAM  
FEDERALLY-FUNDED PROJECTS

**MISCELLANEOUS**

TPO Project No	Facility/Project Name	County	Type of Work							Federal Funding Components				5-Yr Page Ref			
Agency Project No	From / Location	To / Location	Old Item	Roadway ID	Length (miles)	Begin Point	End Point	Lanes			Activity /Phase	Funding Source	2020 - 2021	2021 - 2022	2022 - 2023	2023 - 2024	
								Exist	Improv	Add'l							
DT4408431	CITY OF MIAMI SHORES - MULTIMODAL MOBILITY IMPROVEMENTS	MIAMI-DADE	BIKE PATH/TRAIL							Activity /Phase	Funding Source	Proposed Funding (\$000s)				A1-519	
4408431			6	0.0	0.0	0.0	0	0	0			2020 - 2021	2021 - 2022	2022 - 2023	2023 - 2024		
			CONSTRUCTION							TALU	0	0	710	0			
DT4408451	VILLAGE OF VIRGINIA GARDENS - COMMUNITY BICYCLE AND PEDESTRIAN IMPROVEMENT	MIAMI-DADE	BIKE PATH/TRAIL							Activity /Phase	Funding Source	Proposed Funding (\$000s)				A1-519	
4408451			18	0.0	0.0	0.0	0	0	0			2020 - 2021	2021 - 2022	2022 - 2023	2023 - 2024		
			CONSTRUCTION							SA	0	5	0	0			
			CONSTRUCTION							TALT	0	577	0	0			
			CONSTRUCTION							TALU	0	423	0	0			
DT4408461	NORTH BAY VILLAGE - BAYWALK PLAZA AREA PHASE I	MIAMI-DADE	BIKE LANE/SIDEWALK							Activity /Phase	Funding Source	Proposed Funding (\$000s)				A1-520	
4408461			12	0.0	0.0	0.0	0	0	0			2020 - 2021	2021 - 2022	2022 - 2023	2023 - 2024		
			CONSTRUCTION							SA	0	0	5	0			
			CONSTRUCTION							TALT	0	0	1,000	0			
DT4408491	TOWN OF MIAMI LAKES - GREEN 2.0	MIAMI-DADE	BIKE PATH/TRAIL							Activity /Phase	Funding Source	Proposed Funding (\$000s)				A1-521	
4408491			12	0.0	0.0	0.0	0	0	0			2020 - 2021	2021 - 2022	2022 - 2023	2023 - 2024		
			CONSTRUCTION							SA	0	0	5	0			
			CONSTRUCTION							TALU	0	0	541	0			

MIAMI-DADE TRANSPORTATION PLANNING ORGANIZATION  
TRANSPORTATION IMPROVEMENT PROGRAM  
FEDERALLY-FUNDED PROJECTS

**MISCELLANEOUS**

TPO Project No	Facility/Project Name	County	Type of Work							Federal Funding Components					5-Yr Page Ref		
Agency Project No	From / Location	To / Location	Old Item	Roadway ID	Length (miles)	Begin Point	End Point	Lanes			Activity /Phase	Funding Source	2020 - 2021	2021 - 2022	2022 - 2023	2023 - 2024	
								Exist	Improv	Add'l							
DT4416371	VILLAGE OF PALMETTO BAY - SW 82 AVE COMMUTER ACCESS	MIAMI-DADE	BIKE LANE/SIDEWALK							Activity /Phase	Funding Source	Proposed Funding (\$000s)				A1-522	
4416371			18	0.0	0.0	0.0	0	0	0			2020 - 2021	2021 - 2022	2022 - 2023	2023 - 2024		
			CONSTRUCTION									SA	0	0	0	61	
			CONSTRUCTION									TALT	0	0	0	550	
			CONSTRUCTION									TALU	0	0	0	393	
DT4416381	MIAMI SHORES - MULTIMODAL MOBILITY IMPROVEMENTS	MIAMI-DADE	SIGNING/PAVEMENT MARKINGS							Activity /Phase	Funding Source	Proposed Funding (\$000s)				A1-523	
4416381			18	0.0	0.0	0.0	0	0	0			2020 - 2021	2021 - 2022	2022 - 2023	2023 - 2024		
			CONSTRUCTION									SA	0	0	0	5	
			CONSTRUCTION									TALT	0	0	0	9	
			CONSTRUCTION									TALU	0	0	0	460	
DT4416391	SNAPPER CREEK TRAIL SEGMENT B PHASE 1	MIAMI-DADE	BIKE PATH/TRAIL							Activity /Phase	Funding Source	Proposed Funding (\$000s)				A1-523	
4416391			12	0.0	0.0	0.0	0	0	0			2020 - 2021	2021 - 2022	2022 - 2023	2023 - 2024		
			CONSTRUCTION									SA	0	0	0	23	
			CONSTRUCTION									TALT	0	0	0	386	
DT4416401	CITY OF CORAL GABLES - LAST MILE TRANSIT STOP IMPROVEMENTS	MIAMI-DADE	SIDEWALK							Activity /Phase	Funding Source	Proposed Funding (\$000s)				A1-524	
4416401			18	0.0	0.0	0.0	0	0	0			2020 - 2021	2021 - 2022	2022 - 2023	2023 - 2024		

MIAMI-DADE TRANSPORTATION PLANNING ORGANIZATION  
TRANSPORTATION IMPROVEMENT PROGRAM  
FEDERALLY-FUNDED PROJECTS

**MISCELLANEOUS**

TPO Project No	Facility/Project Name	County	Type of Work							Federal Funding Components						5-Yr Page Ref	
Agency Project No	From / Location	To / Location	Old Item	Roadway ID	Length (miles)	Begin Point	End Point	Lanes									
								Exist	Improv	Add'l							
				CONSTRUCTION							SA	0	5	0	0		
				CONSTRUCTION							TALT	0	7	0	0		
				CONSTRUCTION							TALU	0	993	0	0		
DT4416411	ROBERTA HUNTER PARK - SOUTH DADE TRAIL CONNECTION	MIAMI-DADE	BIKE PATH/TRAIL									Proposed Funding (\$000s)				A1-525	
4416411			18	0.0	0.0	0.0	0	0	0	Activity /Phase	Funding Source	2020 - 2021	2021 - 2022	2022 - 2023	2023 - 2024		
				CONSTRUCTION							SA	0	0	0	5		
				CONSTRUCTION							TALT	0	0	0	305		
				CONSTRUCTION							TALU	0	0	0	43		
DT4416431	TOWN OF MIAMI LAKES - 59 AVE TRANSPORTATION IMPROVEMENTS PROJECT	MIAMI-DADE	BIKE LANE/SIDEWALK									Proposed Funding (\$000s)				A1-525	
4416431			12	0.0	0.0	0.0	0	0	0	Activity /Phase	Funding Source	2020 - 2021	2021 - 2022	2022 - 2023	2023 - 2024		
				CONSTRUCTION							SA	0	0	0	5		
				CONSTRUCTION							TALT	0	0	0	1,000		
DT4416461	CITY OF SUNNY ISLES BCH - GOVERNMENT CTR/BEACH ACCESS PEDESTRIAN BRIDGE	MIAMI-DADE	PEDESTRIAN/WILDLIFE OVERPASS									Proposed Funding (\$000s)				A1-526	
4416461			12	0.0	0.0	0.0	0	0	0	Activity /Phase	Funding Source	2020 - 2021	2021 - 2022	2022 - 2023	2023 - 2024		
				CONSTRUCTION							TALT	5	0	0	0		
				CONSTRUCTION							TALU	500	0	0	0		

MIAMI-DADE TRANSPORTATION PLANNING ORGANIZATION  
TRANSPORTATION IMPROVEMENT PROGRAM  
FEDERALLY-FUNDED PROJECTS

**MISCELLANEOUS**

TPO Project No	Facility/Project Name	County	Type of Work							Federal Funding Components				5-Yr Page Ref			
Agency Project No	From / Location	To / Location	Old Item	Roadway ID	Length (miles)	Begin Point	End Point	Lanes			Activity /Phase	Funding Source	Proposed Funding (\$000s)				A1-527
								Exist	Improv	Add'l			2020 - 2021	2021 - 2022	2022 - 2023	2023 - 2024	
DT4416471	TOWN OF MIAMI LAKES - NW 79 CT TRANSPORTATION IMPROVEMENTS PROJECT	MIAMI-DADE		BIKE LANE/SIDEWALK													
4416471			6	0.0	0.0	0.0	0	0	0			0	0	1,005	0		
			CONSTRUCTION							TALU	0	0	1,005	0			
DT4441941	SNAPPER CREEK TRAIL SEGMENT A SW 107 AVE GAP	MIAMI-DADE		BIKE PATH/TRAIL													
4441941			6	0.0	0.0	0.0	0	0	0			0	0	0	500		
			CONSTRUCTION							SU	0	0	0	500			
DT4441961	MIAMI BEACH HIGH SCHOOL PEDESTRIAN ENHANCEMENTS	MIAMI-DADE		PEDESTRIAN SAFETY IMPROVEMENT													
4441961			12	0.2	0.0	0.0	0	0	0			0	0	0	5		
			CONSTRUCTION							SA	0	0	0	5			
			CONSTRUCTION							TALU	0	0	0	219			
DT4441971	NORTH BAY VILLAGE - TREASURE ISLAND ADA IMPROVEMENTS	MIAMI-DADE		SIDEWALK													
4441971			12	0.0	0.0	0.0	0	0	0			0	0	0	153		
			CONSTRUCTION							SA	0	0	0	5			
			CONSTRUCTION							TALU	0	0	0	153			

MIAMI-DADE TRANSPORTATION PLANNING ORGANIZATION  
TRANSPORTATION IMPROVEMENT PROGRAM  
FEDERALLY-FUNDED PROJECTS

**MISCELLANEOUS**

TPO Project No	Facility/Project Name	County	Type of Work							Federal Funding Components					5-Yr Page Ref		
Agency Project No	From / Location	To / Location	Old Item	Roadway ID	Length (miles)	Begin Point	End Point	Lanes			Activity /Phase	Funding Source	2020 - 2021	2021 - 2022	2022 - 2023	2023 - 2024	
								Exist	Improv	Add'l							
DT4442961	SAFE ROUTES TO SCHOOL - OJUS ELEMENTARY	MIAMI-DADE	PEDESTRIAN SAFETY IMPROVEMENT							Activity /Phase	Funding Source	Proposed Funding (\$000s)				A1-536	
4442961			6	0.0	0.0	0.0	0	0	0			103	0	0	0		
			PRELIMINARY ENGINEERING							SA	103	0	0	0			
DT4442991	SNAKE CREEK TRAIL EXTENSION TO GREYNOLDS PARK	MIAMI-DADE	BIKE PATH/TRAIL							Activity /Phase	Funding Source	Proposed Funding (\$000s)				A1-537	
4442991			18	0.0	0.0	0.0	0	0	0			0	5	0	0		5
			PRELIMINARY ENGINEERING							SA	0	5	0	0			
			CONSTRUCTION							SA	0	0	0	5			
			CONSTRUCTION							TALU	0	0	0	403			
DT4448251	DISTRICT 6 - SCHOOL ZONE IMPLEMENTATION PLAN	DIST/ST-WIDE	TRAFFIC CONTROL DEVICES/SYSTEM							Activity /Phase	Funding Source	Proposed Funding (\$000s)				A1-539	
4448251			6	0.0	0.0	0.0	0	0	0			1,060	1,060	0	0		
			CAPITAL							RED	1,060	1,060	0	0			
DT4451541	SAFE ROUTES TO SCHOOL - WEST MIAMI MIDDLE SCHOOL	MIAMI-DADE	PEDESTRIAN SAFETY IMPROVEMENT							Activity /Phase	Funding Source	Proposed Funding (\$000s)				A1-539	
4451541			12	0.0	0.0	0.0	0	0	0			0	36	0	0		193
			PRELIMINARY ENGINEERING							SA	0	36	0	0			
			CONSTRUCTION							SU	0	0	0	193			

MIAMI-DADE TRANSPORTATION PLANNING ORGANIZATION  
TRANSPORTATION IMPROVEMENT PROGRAM  
FEDERALLY-FUNDED PROJECTS

**MISCELLANEOUS**

TPO Project No	Facility/Project Name	County	Type of Work							Federal Funding Components					5-Yr Page Ref		
Agency Project No	From / Location	To / Location	Old Item	Roadway ID	Length (miles)	Begin Point	End Point	Lanes			Activity /Phase	Funding Source	Proposed Funding (\$000s)				A1-540
								Exist	Improv	Add'l			2020 - 2021	2021 - 2022	2022 - 2023	2023 - 2024	
DT4451551	SAFE ROUTES TO SCHOOL - OLYMPIA HEIGHTS ELEMENTARY	MIAMI-DADE	PEDESTRIAN SAFETY IMPROVEMENT									Proposed Funding (\$000s)				A1-540	
4451551			6	0.0	0.0	0.0	0	0	0			2020 - 2021	2021 - 2022	2022 - 2023	2023 - 2024		
			PRELIMINARY ENGINEERING							SU	0	0	16	0			
DT4451561	SAFE ROUTES TO SCHOOL - MIAMI EDISON HIGH SCHOOL	MIAMI-DADE	PEDESTRIAN SAFETY IMPROVEMENT									Proposed Funding (\$000s)				A1-540	
4451561			6	0.0	0.0	0.0	0	0	0			2020 - 2021	2021 - 2022	2022 - 2023	2023 - 2024		
			PRELIMINARY ENGINEERING							SU	0	0	10	0			
DT4451581	SAFE ROUTES TO SCHOOL - SEMINOLE ELEMENTARY	MIAMI-DADE	PEDESTRIAN SAFETY IMPROVEMENT									Proposed Funding (\$000s)				A1-541	
4451581			12	0.0	0.0	0.0	0	0	0			2020 - 2021	2021 - 2022	2022 - 2023	2023 - 2024		
			PRELIMINARY ENGINEERING							SA	0	101	0	0			
			CONSTRUCTION							SU	0	0	0	478			
DT4451601	SAFE ROUTES TO SCHOOL - MANDARIN LAKES K-8	MIAMI-DADE	PEDESTRIAN SAFETY IMPROVEMENT									Proposed Funding (\$000s)				A1-541	
4451601			12	0.0	0.0	0.0	0	0	0			2020 - 2021	2021 - 2022	2022 - 2023	2023 - 2024		
			PRELIMINARY ENGINEERING							SA	0	28	0	0			
			CONSTRUCTION							SU	0	0	0	211			

MIAMI-DADE TRANSPORTATION PLANNING ORGANIZATION  
TRANSPORTATION IMPROVEMENT PROGRAM  
FEDERALLY-FUNDED PROJECTS

**MISCELLANEOUS**

TPO Project No	Facility/Project Name	County	Type of Work							Federal Funding Components				5-Yr Page Ref		
Agency Project No	From / Location	To / Location	Old Item	Roadway ID	Length (miles)	Begin Point	End Point	Lanes			Exist	Improv	Add'l			
DT4451611	SAFE ROUTES TO SCHOOL - AIRBASE K-8 CENTER		MIAMI-DADE	PEDESTRIAN SAFETY IMPROVEMENT						Activity /Phase	Funding Source	Proposed Funding (\$000s)				A1-542
4451611				12	0.0	0.0	0.0	0	0			0	2020 - 2021	2021 - 2022	2022 - 2023	
				PRELIMINARY ENGINEERING						SA	0	9	0	0		
				CONSTRUCTION						SU	0	0	0	45		
DT4451621	SAFE ROUTES TO SCHOOL - EVERGLADES K-8		MIAMI-DADE	PEDESTRIAN SAFETY IMPROVEMENT						Activity /Phase	Funding Source	Proposed Funding (\$000s)				A1-542
4451621				12	0.0	0.0	0.0	0	0			0	2020 - 2021	2021 - 2022	2022 - 2023	
				PRELIMINARY ENGINEERING						SA	0	55	0	0		
				CONSTRUCTION						SU	0	0	0	302		
DT4451631	SAFE ROUTES TO SCHOOL - NORLAND ELEMENTARY SCHOOL		MIAMI-DADE	PEDESTRIAN SAFETY IMPROVEMENT						Activity /Phase	Funding Source	Proposed Funding (\$000s)				A1-543
4451631				6	0.0	0.0	0.0	0	0			0	2020 - 2021	2021 - 2022	2022 - 2023	
				PRELIMINARY ENGINEERING						SU	0	0	48	0		
DT4451651	SAFE ROUTES TO SCHOOL - NORLAND MIDDLE SCHOOL		MIAMI-DADE	PEDESTRIAN SAFETY IMPROVEMENT						Activity /Phase	Funding Source	Proposed Funding (\$000s)				A1-543
4451651				6	0.0	0.0	0.0	0	0			0	2020 - 2021	2021 - 2022	2022 - 2023	
				PRELIMINARY ENGINEERING						SU	0	0	31	0		

MIAMI-DADE TRANSPORTATION PLANNING ORGANIZATION  
TRANSPORTATION IMPROVEMENT PROGRAM  
FEDERALLY-FUNDED PROJECTS

**MISCELLANEOUS**

TPO Project No	Facility/Project Name	County	Type of Work							Federal Funding Components				5-Yr Page Ref			
Agency Project No	From / Location	To / Location	Old Item	Roadway ID	Length (miles)	Begin Point	End Point	Lanes			Activity /Phase	Funding Source	Proposed Funding (\$000s)				A1-544
								Exist	Improv	Add'l			2020 - 2021	2021 - 2022	2022 - 2023	2023 - 2024	
DT4451671	SR 25/US 27/OKEECHOBEE RD/NW 36 ST		MIAMI-DADE	LIGHTING								Proposed Funding (\$000s)				A1-544	
4451671	FROM W 18 AVE TO NE 2 AVE			12	9.2	0.0	0.0	0	0	0			2020 - 2021	2021 - 2022	2022 - 2023		2023 - 2024
				CONSTRUCTION						ACSS	402	0	0	0			
				CONSTRUCTION						SA	73	0	0	0			
DT4451681	SR 934/E 25 ST		MIAMI-DADE	LIGHTING								Proposed Funding (\$000s)				A1-544	
4451681	FROM PALM AVE TO NE 5 AVE			12	6.3	0.0	0.0	0	0	0			2020 - 2021	2021 - 2022	2022 - 2023		2023 - 2024
				CONSTRUCTION						ACSS	329	0	0	0			
				CONSTRUCTION						SA	54	0	0	0			
DT4457651	SAFE ROUTES TO SCHOOL - NORTH DADE MIDDLE SCHOOL		MIAMI-DADE	PEDESTRIAN SAFETY IMPROVEMENT								Proposed Funding (\$000s)				A1-546	
4457651				6	0.2	0.0	0.0	0	0	0			2020 - 2021	2021 - 2022	2022 - 2023		2023 - 2024
				PRELIMINARY ENGINEERING						SU	0	0	0	81			
DT4460531	CITY OF MIAMI - I-395 PEDESTRIAN BAYWALK CONNECTION		MIAMI-DADE	PEDESTRIAN/WILDLIFE OVERPASS								Proposed Funding (\$000s)				A1-552	
4460531				12	0.0	0.0	0.0	0	0	0			2020 - 2021	2021 - 2022	2022 - 2023		2023 - 2024
				CONSTRUCTION						TALT	0	0	874	0			
				CONSTRUCTION						TALU	0	0	126	0			

MIAMI-DADE TRANSPORTATION PLANNING ORGANIZATION  
TRANSPORTATION IMPROVEMENT PROGRAM  
FEDERALLY-FUNDED PROJECTS

**MISCELLANEOUS**

TPO Project No	Facility/Project Name	County	Type of Work							Federal Funding Components				5-Yr Page Ref			
Agency Project No	From / Location	To / Location	Old Item	Roadway ID	Length (miles)	Begin Point	End Point	Lanes			Activity /Phase	Funding Source	Proposed Funding (\$000s)				A1-555
								Exist	Improv	Add'l			2020 - 2021	2021 - 2022	2022 - 2023	2023 - 2024	
DT4460641	CITY OF DORAL - CITYWIDE SIDEWALK, CURB RAMP & CROSSWLK IMPROVEMENTS	MIAMI-DADE		SIDEWALK													
4460641				6	0.0	0.0	0.0	0	0	0			2020 - 2021	2021 - 2022	2022 - 2023	2023 - 2024	
				CONSTRUCTION							TALT	1,000	0	0	0		
DT4463031	SAFE ROUTES TO SCHOOL - GEORGIA JONES- AYERS MIDDLE	MIAMI-DADE		PEDESTRIAN SAFETY IMPROVEMENT													
4463031				6	0.1	0.0	0.0	0	0	0			2020 - 2021	2021 - 2022	2022 - 2023	2023 - 2024	
				PRELIMINARY ENGINEERING							SU	0	0	277	0		
DT4467441	RICKENBACKER TO VIZCAYA METRORAIL STATION/UNDERLINE TRAIL CONNECTOR	MIAMI-DADE		BIKE PATH/TRAIL													
4467441				12	0.0	0.0	0.0	0	0	0			2020 - 2021	2021 - 2022	2022 - 2023	2023 - 2024	
				PRELIMINARY ENGINEERING							CM	200	0	0	0		
				CONSTRUCTION							SU	0	0	0	500		
DT4467451	DTPW - COMPLETE STREETS PUSHBUTTON	MIAMI-DADE		MISCELLANEOUS CONSTRUCTION													
4467451				6	0.0	0.0	0.0	0	0	0			2020 - 2021	2021 - 2022	2022 - 2023	2023 - 2024	
				CONSTRUCTION							SU	0	1,200	700	0		

MIAMI-DADE TRANSPORTATION PLANNING ORGANIZATION  
TRANSPORTATION IMPROVEMENT PROGRAM  
FEDERALLY-FUNDED PROJECTS

**MISCELLANEOUS**

TPO Project No	Facility/Project Name		County	Type of Work							Federal Funding Components				5-Yr Page Ref			
Agency Project No	From / Location	To / Location	Old Item	Roadway ID	Length (miles)	Begin Point	End Point	Lanes			Activity /Phase	Funding Source	2020 - 2021	2021 - 2022	2022 - 2023	2023 - 2024		
								Exist	Improv	Add'l								
DT4467471	MIAMI SPRINGS - OKEECHOBEE STATION SMART TRAIL CONNECTOR		MIAMI-DADE	BIKE PATH/TRAIL							Activity /Phase	Funding Source	Proposed Funding (\$000s)				A1-564	
4467471				18	0.0	0.0	0.0	0	0	0			2020 - 2021	2021 - 2022	2022 - 2023	2023 - 2024		
				PRELIMINARY ENGINEERING									CM	300	0	0		0
				CONSTRUCTION									CM	0	0	600		0
				CONSTRUCTION							SU	0	0	1,400	0			
DT4467481	BIKE BOULEVARD DEMO PROJECT - MODEL CITY/BROWNSVILLE		MIAMI-DADE	BIKE PATH/TRAIL							Activity /Phase	Funding Source	Proposed Funding (\$000s)				A1-564	
4467481				18	0.0	0.0	0.0	0	0	0			2020 - 2021	2021 - 2022	2022 - 2023	2023 - 2024		
				PRELIMINARY ENGINEERING									SU	0	300	0		0
				CONSTRUCTION									CM	0	0	0		300
				CONSTRUCTION							SU	0	0	0	500			
DT4469471	WRONG WAY DRIVING INITIATIVE		MIAMI-DADE	ITS FREEWAY MANAGEMENT							Activity /Phase	Funding Source	Proposed Funding (\$000s)				A1-565	
4469471	AT VARIOUS RAMP LOCATIONS			18	0.0	0.0	0.0	0	0	0			2020 - 2021	2021 - 2022	2022 - 2023	2023 - 2024		
				DESIGN/BUILD									ACID	2,788	0	0		0
				DESIGN/BUILD									ACSS	145	0	0		0
				DESIGN/BUILD							SA	662	0	0	0			

## MISCELLANEOUS

DT4470461	SR 90/US 41/SW 8 ST PEDESTRIAN BRIDGE ALONG SW 109 AVE & SR 90/SW 8 ST	MIAMI-DADE	PEDESTRIAN/WILDLIFE OVERPASS							Activity /Phase	Funding Source	Proposed Funding (\$000s)				A1-565
4470461			30	0.3	0.0	0.0	0	0	0			2020 - 2021	2021 - 2022	2022 - 2023	2023 - 2024	

Yearly Total	14,900	8,616	9,336	8,075
4 Year Total			\$40,927	

MIAMI-DADE TRANSPORTATION PLANNING ORGANIZATION  
TRANSPORTATION IMPROVEMENT PROGRAM  
FEDERALLY-FUNDED PROJECTS

**TRANSPORTATION PLANNING**

TPO Project No	Facility/Project Name	County	Type of Work							Federal Funding Components				5-Yr Page Ref			
Agency Project No	From / Location	To / Location	Old Item	Roadway ID	Length (miles)	Begin Point	End Point	Lanes			Activity /Phase	Funding Source	Proposed Funding (\$000s)				A1-572
								Exist	Improv	Add'l			2020 - 2021	2021 - 2022	2022 - 2023	2023 - 2024	
DT4034871	HPR PROGRAM TRANSPORTATION PLANNING ACTIVITIES	DIST/ST- WIDE		TRANSPORTATION PLANNING													
4034871				6	0.0	0.0	0.0	0	0	0			2020 - 2021	2021 - 2022	2022 - 2023	2023 - 2024	
				PLANNING								HP	1,033	1,031	1,104	1,064	
DT4034881	HPR PROGRAM DATA COLLECTION ACTIVITIES	DIST/ST- WIDE		TRANSPORTATION STATISTICS													
4034881				6	0.0	0.0	0.0	0	0	0			2020 - 2021	2021 - 2022	2022 - 2023	2023 - 2024	
				PLANNING								HP	440	499	388	390	
DT4034891	HPR PROGRAM SYSTEMS PLANNING ACTIVITIES	DIST/ST- WIDE		TRANSPORTATION PLANNING													
4034891				6	0.0	0.0	0.0	0	0	0			2020 - 2021	2021 - 2022	2022 - 2023	2023 - 2024	
				PLANNING								HP	574	552	623	655	
DT4393343	MIAMI-DADE MPO FY 2020/2021-2021/2022 UPWP	MIAMI-DADE		TRANSPORTATION PLANNING													
4393343				12	0.0	0.0	0.0	0	0	0			2020 - 2021	2021 - 2022	2022 - 2023	2023 - 2024	
				PLANNING								PL	2,203	2,203	0	0	
				PLANNING								SU	0	2,986	0	0	

MIAMI-DADE TRANSPORTATION PLANNING ORGANIZATION  
TRANSPORTATION IMPROVEMENT PROGRAM  
FEDERALLY-FUNDED PROJECTS

**TRANSPORTATION PLANNING**

TPO Project No	Facility/Project Name	County	Type of Work							Federal Funding Components				5-Yr Page Ref
Agency Project No	From / Location	To / Location	Old Item	Roadway ID	Length (miles)	Begin Point	End Point	Lanes						
								Exist	Improv	Add'l				

DT4393344	MIAMI-DADE MPO FY 2022/2023-2023/2024 UPWP	MIAMI-DADE	TRANSPORTATION PLANNING									Proposed Funding (\$000s)				A1-589
4393344			12	0.0	0.0	0.0	0	0	0	Activity /Phase	Funding Source	2020 - 2021	2021 - 2022	2022 - 2023	2023 - 2024	
										PLANNING	PL	0	0	2,203	2,203	
										PLANNING	SU	0	0	2,106	0	

DT4441951	PEDESTRIAN AND BICYCLE SAFETY EDUCATION FOR HIGH SCHOOL STUDENTS	MIAMI-DADE	PUBLIC INFORMATION/EDUCATION							Activity /Phase	Funding Source	Proposed Funding (\$000s)				A1-590
4441951			6	0.0	0.0	0.0	0	0	0			2020 - 2021	2021 - 2022	2022 - 2023	2023 - 2024	
			PLANNING							TALU	0	0	0	77		

DT4468241	UNIVERSITY OF MIAMI - BIKE SAFE MIDDLE SCHOOL CLUBS	MIAMI-DADE	PUBLIC INFORMATION/EDUCATION							Activity /Phase	Funding Source	Proposed Funding (\$000s)				A1-591
4468241			6	0.0	0.0	0.0	0	0	0			2020 - 2021	2021 - 2022	2022 - 2023	2023 - 2024	
			PLANNING							TALU	538	0	0	0		

<b>Yearly Total</b>	<b>4,788</b>	<b>7,271</b>	<b>6,424</b>	<b>4,389</b>
<b>4 Year Total</b>			<b>\$22,872</b>	

MIAMI-DADE TRANSPORTATION PLANNING ORGANIZATION  
TRANSPORTATION IMPROVEMENT PROGRAM  
FEDERALLY-FUNDED PROJECTS

**TURNPIKE**

TPO Project No	Facility/Project Name	County	Type of Work							Federal Funding Components				5-Yr Page Ref
Agency Project No	From / Location	To / Location	Old Item	Roadway ID	Length (miles)	Begin Point	End Point	Lanes						
								Exist	Improv	Add'l				

TP4459841	GOLDEN GLADES TRUCK TRAVEL CENTER	MIAMI-DADE	MODAL SYSTEMS PLANNING									Proposed Funding (\$000s)				A2-53
4459841			12	0.5	0.0	0.0	0	0	0	Activity /Phase	Funding Source	2020 - 2021	2021 - 2022	2022 - 2023	2023 - 2024	
PRELIMINARY ENGINEERING											ACFP	2,195	0	0	0	
CONSTRUCTION											ACFP	0	0	16,576	0	

<b>Yearly Total</b>	<b>2,195</b>	<b>0</b>	<b>16,576</b>	<b>0</b>
<b>4 Year Total</b>			<b>\$18,771</b>	

**TOTAL ALL PROJECTS**

<b>Yearly Total</b>	<b>263,184</b>	<b>270,148</b>	<b>190,363</b>	<b>433,093</b>
<b>4 Year Total</b>			<b>\$1,156,788</b>	

# Transportation Improvement Program (TIP)

## Part Two: 5-Year Project Listing



PORTMIAMI



**Private Sector**



Miami-Dade Transportation  
Planning Organization

# Transportation Improvement Program (TIP)

## Part Two: 5-Year Project Listing Funding Summary



PORTMIAMI



**Private Sector**



Miami-Dade Transportation  
Planning Organization

## Funding Summary (Dollar Amount in Thousands in YOE Dollars)

PROGRAM CATEGORIES	PROPOSED	TENTATIVE PROGRAM				5-YEAR
	2020-2021	2021-2022	2022-2023	2023-2024	2024-2025	TOTALS
State Highway Program (Primary) and Interstate	\$ 889,290	\$ 858,310	\$ 646,922	\$ 1,325,554	\$ 848,392	\$4,568,468
Turnpike	\$ 13,856	\$ 28,865	\$ 76,674	\$ 15,522	\$ 71,968	\$ 206,885
Miami-Dade Expressway Authority (MDX)	\$ 128,802	\$ 97,742	\$ 56,222	\$ 21,657	\$ 10,501	\$ 314,924
County Roads (Secondary)	\$ 16,980	\$ 16,980	\$ 16,825	\$ 16,825	\$ 16,825	\$ 84,435
Road Impact Fee	\$ 99,639	\$ 99,638	\$ 99,639	\$ 99,637	\$ 99,638	\$ 498,191
Local Option Gas Tax	\$ 26,342	TBD	TBD	TBD	TBD	\$ 26,342
People's Transportation Plan (PTP)	\$ 26,527	\$ 15,932	\$ 11,378	\$ 4,875	\$ 1,037	\$ 59,749
Private Sector	TBD	TBD	TBD	TBD	TBD	TBD
Airport Development	\$ 49,597	\$ 300,520	\$ 33,281	\$ 39,310	\$ 48,197	\$ 470,905
Seaport Development	\$ 441,780	\$ 298,350	\$ 105,480	\$ 177,550	\$ -	\$1,023,160
Multimodal Public Transportation Improvements (Additional federal funding applied for)	\$ 271,069	\$ 294,227	\$ 250,909	\$ 183,360	\$ 3,977	\$1,003,542
Tri-County Commuter Rail (SFRTA) (Accounted for in FDOT District 4)	\$ -	\$ -	\$ -	\$ -	\$ -	\$ -
<b>TOTAL (not including SFRTA)</b>	<b>\$ 1,963,882</b>	<b>\$ 2,010,564</b>	<b>\$ 1,297,330</b>	<b>\$ 1,884,290</b>	<b>\$ 1,100,535</b>	<b>\$8,256,601</b>

# Transportation Improvement Program (TIP)

## Part Two: 5-Year Project Listing

### State Transportation System and Major Projects



PORTMIAMI



**Private Sector**



Miami-Dade Transportation  
Planning Organization



Fiscal Years 2020/2021 to 2024/2025  
Transportation Improvement Program (TIP)

## **State Transportation System and Major Projects**

Florida Department of Transportation, District 6

This section of the Transportation Improvement Program (TIP) focuses on the State Transportation System and Major Projects located within Miami-Dade County. The projects listed include improvements to highways, transit, aviation, rail, seaport, freight, and bicycle/pedestrian modes over the next five fiscal years.

The FDOT, District Six, section provides an overview of the following topics:

- The FDOT Five Year Work Program
- The Work Program Cycle
- Programs and Funding
- Strategic Intermodal System (SIS) Projects
- Other Major Corridor Improvements
- Intelligent Transportation System (ITS) Program
- Bicycle/Pedestrian Corridor Improvements
- Freight Projects
- Public Transportation Projects
- SMART Plan Projects

## **The Florida Department of Transportation Five-Year Work Program**

---

The FDOT District Six Work Program is a major component of the Miami-Dade Transportation Planning Organization's (TPO) TIP. The Work Program, which is updated annually, is a project specific list of transportation activities and improvements that the FDOT will undertake during the next five-year period. It is developed by the District in cooperation with the Miami-Dade TPO and is consistent with the 2045 Long Range

Transportation Plan (LRTP) and TPO priorities. The projects must also meet the objectives of the Florida Transportation Plan (FTP). The first three years of the Adopted Work Program represent a commitment that local governments may rely on for planning purposes, and for the development of capital improvement elements of the local government comprehensive plans.

*\*All renderings used in this report are subject to change as they continue through the project phase and may not denote the final product*

## The Work Program Cycle

---

The Department coordinates development of the Work Program with the TPO TIP Committee process and input is received through public hearings. In the summer of 2019, FDOT began the new cycle to develop the Tentative Work Program for Fiscal Years (FY) 2021 - 2025. The Tentative Work Program is then sent to the Governor's Office, Legislature, Florida Transportation Commission and the Department of Economic Opportunity for review and it will become effective as the Adopted Work Program on July 1, 2020.

## Programs and Funding

---

### Program Descriptions

For budgeting purposes, the FDOT's Work Program comprises of six departmental programs including; Product, Product Support, Operations and Maintenance, Administration, Fixed Capital Outlay (FCO), and Other. An overview of each program is summarized below:

#### Product

The FDOT's Work Program Product consists of all transportation improvement projects for highways, bridges, transit, aviation, rail, seaport, freight, and bicycle/ pedestrian modes. It also includes the land cost of right-of-way acquisition, resurfacing improvements for preservation of the transportation system, and safety programs.

#### Product Support

Product Support includes preparation of planning studies, project development and environmental studies, design plans, right-of-way support costs for acquisition activities, environmental mitigation, and construction engineering and inspection of projects noted above under the heading – Product. It also includes management and program oversight for public transportation grants.

### Operations and Maintenance

Operations and Maintenance includes the activities necessary to maintain and operate the transportation infrastructure once it is constructed. This includes routine roadway and roadside maintenance, bridge inspection, traffic engineering and operations, toll collection, and enforcement of motor carrier compliance laws.

### Administration

Administration includes Work Program development, financial services and budget, information systems, legal, personnel, and contract administration functions.

### Fixed Capital Outlay

Fixed capital outlay comprises construction and rehabilitation of department buildings and facilities.

### Other

Other activities include debt service, State Infrastructure Bank (SIB) loan payback, maintenance of the FDOT's mobile equipment and operation of the FDOT warehouse and supply system.

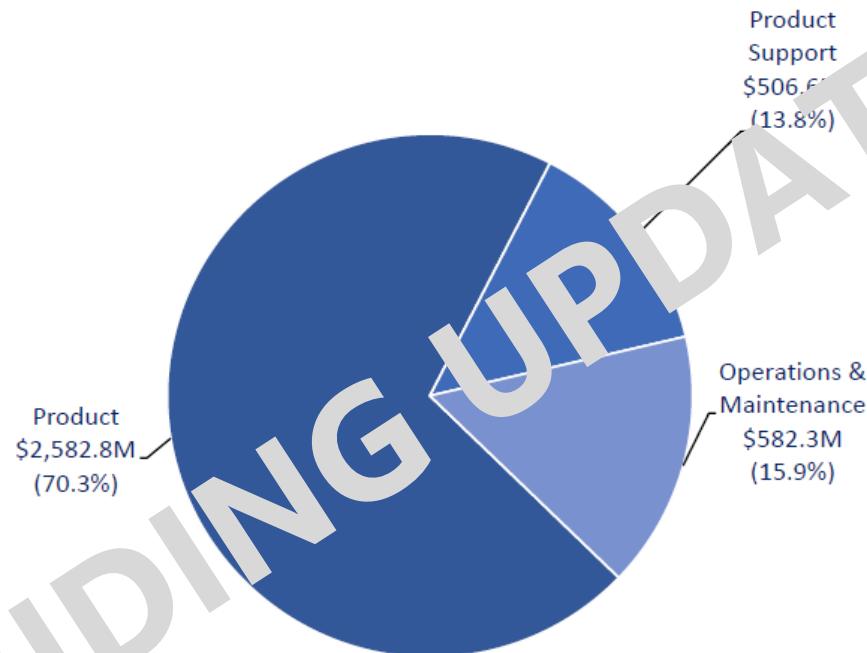
### Funding Overview

The Department's funds are allocated among seven Districts statewide and the Florida Turnpike Enterprise. In Miami-Dade, the Department in consultation with the TPO, determines the best use of Miami-Dade's share of funding. The Department's resources are primarily from federal and state dedicated sources. The State Transportation Trust Fund and the Federal Highway Trust Fund receive revenue from specific tax sources for transportation purposes. Additional funding for Work Program projects comes from local and discretionary sources. By statute, the Department must develop a program that is balanced to cash and revenue forecasts.

## FDOT District Six, Total Budget Breakdown, Tentative Five-Year Work Program Fiscal Years 2021 - 2025

As shown in the Total Budget Breakdown chart below, the majority of the Department's \$3.671 billion budget is applied to the product budget in the amount of \$2.583 billion.

FDOT District Total Work Program

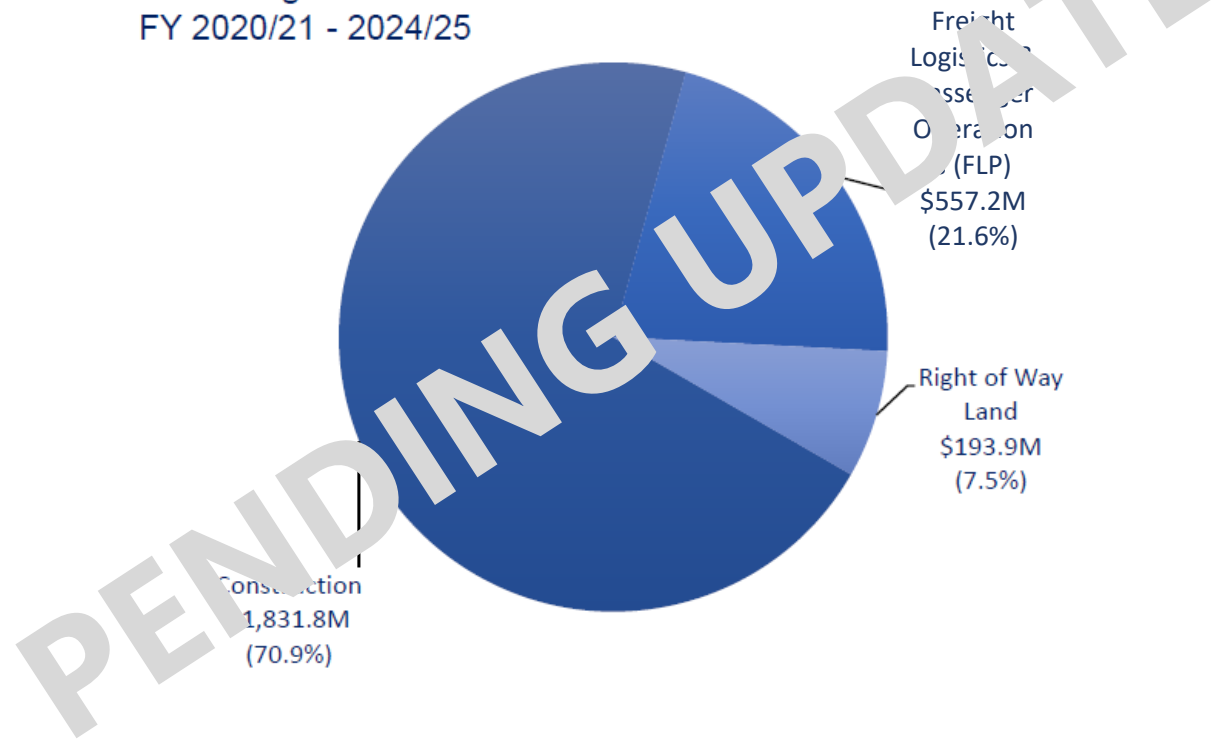


**Total 5-Year Tentative Work Program \$3.7B**

## FDOT District Six, Product Budget Breakdown Tentative Five-Year Work Program Fiscal Years 2021 - 2025

The product budget includes money spent on construction, freight, logistics & passenger operations, and right-of-way. As shown in the Product Budget Breakdown chart below, approximately \$1.832 billion (70.9% of product budget) will go towards funding construction projects, which fall under four major construction categories: capacity improvement, safety, bridge repair and replacement, and resurfacing; approximately \$557.2 million (21.6% of the product budget) will go towards freight and public transportation programs and services; and approximately \$193.9 million (7.5% of the product budget) will go towards the purchasing of right-of-way.

FDOT District Six  
Work Program Product Chart  
FY 2020/21 - 2024/25



## Strategic Intermodal System (SIS) Projects

The Florida Legislature established the Strategic Intermodal System (SIS) to enhance Florida's transportation mobility and economic competitiveness. The SIS consists of a network of high-priority transportation facilities which includes commercial airports, spaceports, deep water seaports, freight rail terminals, passenger rail, intercity bus terminals, rail corridors, waterways and highways. These facilities represent the state's primary means for moving people and freight between Florida's diverse regions, between states and nations. The following are major SIS improvement projects in Miami-Dade County:

### **SR 826/Palmetto Expressway Express Lanes**

This project consists of the implementation of tolled express lanes along the SR 826/Palmetto Expressway from West of NW 17 Avenue to US 1/SR 5/Dixie Highway. The full project is approximately 27 miles in length. The project is part of the emerging South Florida Express Lanes network. It is expected to improve mobility, relieve congestion, accommodate future growth and development in the region, enhance emergency evacuation, and improve connectivity with SR 826/Palmetto Expressway, I-75, SR 924/Gratigny Parkway, Florida's Turnpike, I-595, and the SR 869/Sawgrass Expressway. The project is divided into 3 major segments:

#### **1. I-75/SR 826/Palmetto Expressway Express Lanes**

Implemented tolled express lanes along from SR 968/W Flagler Street to NW 154 Street and along I-75 from SR 826/Palmetto Expressway to NW 170 Street in Miami-Dade County. Overall improvements include:

- One to two tolled express lane in each direction from W. Flagler Street to north of NW 154 Street, and one tolled express lane in each direction along I-75 from the Palmetto Expressway to NW 170 Street
- New flyover connecting the SR 826/Palmetto and I-75 express lanes.
- Installation of noise barrier walls at specific locations along I-75
- New lighting along the I-75 express lanes

Express lanes were completed and began operations September 2019.

In February, 2020 FDOT announced proposed improvements to this segment of the Palmetto express lanes to further address congestion; the planned improvements include:

- Adding an additional general-purpose lane in the southbound direction from NW 154 Street to NW 74 Street
- Reducing the managed lanes in the northbound direction from two to one
- Creating an access point into the managed lanes from NW 122 Street in the southbound direction
- Creating an access point from the managed lanes to NW 122 Street and NW 154 Street in the northbound direction

## 2. I-75 to West of NW 17 Avenue

FDOT identified a Recommended Alternative for the mainline of the east-west corridor of the Palmetto Expressway and for each interchange along the corridor based on results from alternatives analysis. The Recommended Alternative improvements includes:

- Reconstructing and widening SR 826/Palmetto Expressway mainline to include three 12-foot general purpose lanes in each direction.
- A single 12-foot auxiliary lane would be added in each direction between interchanges. This is expected to improve traffic safety and operations.
- Two express lanes in each direction. The express lanes would be separated from the general-purpose lanes by a 4-foot buffer.
- The recommended alternative for the express lanes access points includes one ingress and two egress points in the NB/EB direction and two ingress and one egress points in the WB/SB direction. Access to and from the express lanes would typically be via slip ramps to/from the general-purpose lanes.
- Interchange modifications are proposed for NW 154 Street, NW 67 Avenue, NW 57 Avenue, NW 47 Avenue, NW 37 Avenue, NW 27 Avenue, and NW 17 Avenue. Except for NW 154 Street, all SR 826/Palmetto Expressway overpass bridges will be replaced, and the SR 826/Palmetto Expressway mainline will be raised to satisfy current Federal Highway Administration standards for vertical clearance over cross streets.
- The project is expected to include a new storm water drainage system to satisfy South Florida Water Management District water quantity and quality requirements. As well as lighting and ITS system upgrades; signalized intersections will be upgraded to meet current standards.



The project has been divided into multiple segments including:

- From I-75 to north of Canal C-8 Bridge (Approx. NW 162 Street)
- From north of Canal C-8 bridge (Approx. NW 162 Street) to east of NW 67 Avenue
- From east of NW 67 Avenue to east of NW 57 Avenue
- From east of NW 57 Avenue to east of NW 42 Avenue
- From east of NW 42 Avenue to east of NW 32 Avenue
- From east of NW 32 Avenue to west of NW 17 Avenue

Project is in the Design Phase; Construction is anticipated to begin Fall 2031.

### 3. SR 826/Palmetto Expressway South Express Lanes

SR 826/Palmetto Expressway from US 1/SR 5/Dixie Highway to SR 836/Dolphin Expressway, approximately seven miles, is proposing corridor improvements that are expected to add highway and interchange capacity with the implementation of an express lanes system and interchange improvements to meet future transportation demand, improve travel time reliability and provide long-term mobility options.

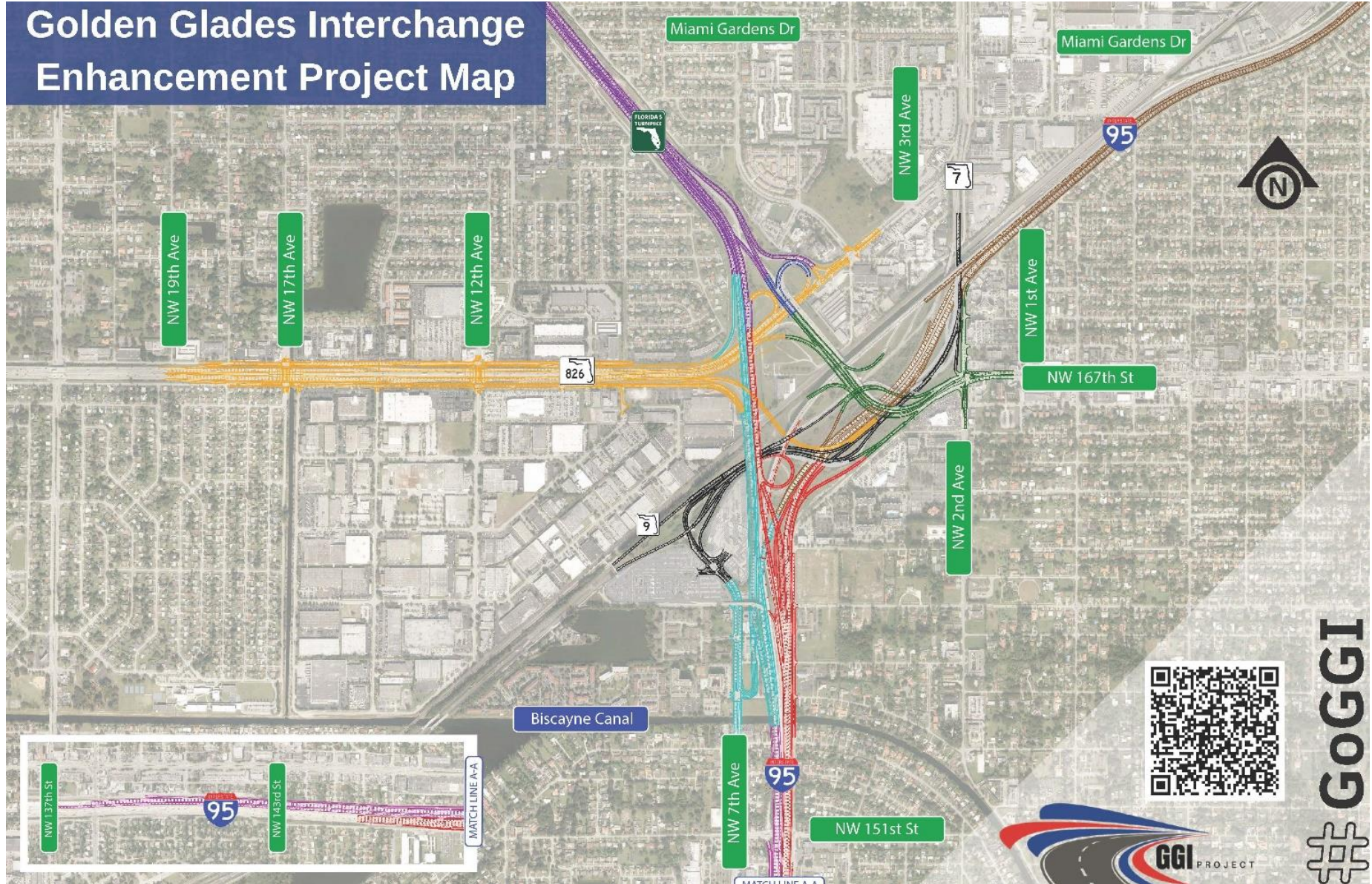
The project includes improvements to 10 interchanges, operational improvements to the Palmetto general purpose lanes and a direct connection to the Busway at the southern end of the project. This project will also include a new drainage system, lighting system and ITS system. Signalized intersections will be upgraded to current standards.

The project is in the Project Development and Environment (PD&E) phase. For more information related to this project, visit <http://www.fdotmiamidade.com/826expresssouth.html>

For more information on these Palmetto Expressway projects visit: [www.palmettoexpresslanes.com](http://www.palmettoexpresslanes.com)

## Golden Glades Interchange Reconstruction

# Golden Glades Interchange Enhancement Project Map



The Florida Department of Transportation (FDOT) District Six and Florida's Turnpike Enterprise are developing the design of several roadway projects within the Golden Glades Interchange (GGI) in Miami-Dade County. The proposed enhancements to the GGI Interchange include several miles of roadway and ramps. The overall project will help increase the regional connectivity to this major interchange. The project area consists of the following five major facilities: State Road (SR) 9A/I-95, SR 826/Palmetto Expressway, Florida's Turnpike, SR 9 and SR 7/US 441/NW 7 Avenue. The scope of the project includes the following:

- Rebuilding the Palmetto Expressway between NW 17 Avenue and the GGI to accommodate a future I-95 Express Lanes connection
- Providing a direct connection flyover ramp from eastbound Palmetto Expressway to northbound I-95
- Providing protected U-Turns underneath the Palmetto Expressway bridges located at NW 17 Avenue and NW 12 Avenue
- Relocating NW 12 Avenue entrance ramp to I-95
- Rebuilding and realigning various ramps throughout the interchange to meet current standards
- Rebuilding and widening northbound and southbound I-95 from the GGI to Miami Gardens Drive to accommodate future express lanes
- Rebuilding Florida's Turnpike Connector at the intersection of NW 2 Avenue and NW 167 Street
- Widening the southbound lanes of the Turnpike Connector to accommodate two lanes from Florida's Turnpike and three lanes from eastbound Palmetto Expressway to southbound I-95
- Providing a direct express lane connection from Florida's Turnpike to the southbound I-95 Express Lanes
- Relocating the SR 7 exit ramp of southbound I-95
- Rebuilding the westbound Palmetto Expressway bridge and entrance ramp to enhance access from Florida's Turnpike
- Widening southbound I-95 from Biscayne Canal to NW 135 Street to accommodate an additional lane for the southbound Turnpike Connector
- Rebuilding the pedestrian bridge at NW 147 Street to enhance pedestrian safety for Thomas Jefferson Middle School, Biscayne Gardens Elementary and the surrounding communities
- Rebuilding toll gantry
- Rebuilding and widening I-95 to provide a direct connection from northbound I-95 Express Lanes to Florida's Turnpike
- Constructing new express lanes along the Turnpike's median to provide a direct connection to the existing northbound and southbound I-95 Express Lanes
- Rebuilding ramp connections to meet current standards

The project is funded for design but, it is not currently funded for construction. Since this is one of the priority projects for the District, we are working diligently to bring these needed improvements to the community as funding becomes available and utility relocation needed for the project to move forward is resolved. For more information on the project, please visit the following link.

<http://www.fdotmiamidade.com/design-projects/expressways/golden-glades-interchange-enhancement-projects.html>

The project video will provide a better visualization of this complex project.

### SR 997/Krome Avenue Corridor Improvements

SR 997/Krome Avenue is a major north-south SIS corridor that extends from US 1 in Florida City to US 27/SR 25/Okeechobee Road. The Krome Avenue corridor serves a mix of users ranging from commuters, freight and heavy trucks, and farm equipment within the agricultural area. This project will improve safety for all users along the corridor. The existing two-lane undivided roadway is being widened to a four-lane divided section with two northbound lanes and two southbound lanes. This corridor is divided into several segments for design and construction as shown in the graphic. The project website is: [www.fdotmiamidade.com/krome](http://www.fdotmiamidade.com/krome)

**North of SR 90/SW 8 Street to Okeechobee Road** it included five segments for construction. Construction was completed in 2017.

1. **South of SW 136 Street to North of SR 90/SW 8 Street** – Construction was completed in 2018.
2. **SW 296 Street to SW 136 Street** – Portion between SW 136 Street and SW 232 Street currently under construction with expected completion of March 2020. Portion from SW 232 Street and 296 Street currently under construction with expected completion of January 2021
3. **SW 312 Street to South of SW 296 Street** - Project is currently under construction with an expected completion of January 2021.
4. **SW 312 Street/Campbell Drive. from SR 997/Krome Avenue to SR 5/US 1** – Project scheduled to begin construction March 2020 and is expected to be completed April 2021.
5. **SW 336 Street/Davis Pkwy from West of SR 997/Krome Avenue to US 1** - Project scheduled to begin construction March 2020 and is expected to be completed April 2021.
6. **SR 9/Palm Drive from SR 997/Krome Avenue to SR 5/US 1** – Project is currently scheduled to begin construction March 2020 and is expected to be completed April 2021.

### SR 25/US 27/Okeechobee Road Improvements

A Project Development and Environment (PD&E) study was completed for SR 25/US 27/Okeechobee Road from SR 997/Krome Avenue to NW 79<sup>th</sup> Avenue in 2016. Six segments have moved forward into the Design Phase. The following corridor improvements on SR 25/Okeechobee Road include:

SEGMENT LIMITS	IMPROVEMENTS	CONSTRUCTION YEAR
Broward County Line to East of the HEFT	Widening, capacity improvements, milling and resurfacing, as well as improving the frontage road on the north side of the said limits.	2021
West of NW 138 <sup>th</sup> Street to East of NW 107 <sup>th</sup> Avenue	Full reconstruction to provide concrete pavement, correct geometric and operational deficiencies, and widening of the existing roadway and bridges for added capacity.	2020
East of NW 107 <sup>th</sup> Avenue to East of NW 116 <sup>th</sup> Way	Full reconstruction to provide concrete and rigid pavement, replacement of bridges at NW 121 Avenue and NW 116 Way over Miami (C-6) Canal, design of two braided ramps under SR 25/Okeechobee Road to connect the mainline with the Frontage Road.	2021
East of NW 116 <sup>th</sup> Way to East of NW 87 <sup>th</sup> Avenue	Full reconstruction to provide rigid pavement, grade separation of bridges over 87 Avenue, design of left turn lanes flyover bridges from Southbound NW 87 Avenue to Eastbound Okeechobee Road and from Northbound NW 87 Avenue to Westbound Okeechobee Road, a construction of a new bridge at NW 106 Street over the Miami (C-6) Canal, and the realignment of NW 103 Street and the frontage road within the project limits.	2025
East of NW 87 <sup>th</sup> Avenue to NW 79 <sup>th</sup> Avenue	Road reconstruction using rigid pavement, widening Okeechobee Road, modify the intersection of NW 95 Street and Frontage Road, widen NW 79 Avenue bridge of Miami (C-6) Canal, and provide new access from Frontage Road to Westbound Okeechobee Road.	2023
Interchange with SR 826/Palmetto Expressway	Three new flyover ramps, the addition of turn lanes at the ramp intersections, and improvements to the Okeechobee Road and W 18 Avenue intersection.	2024

For more information visit: <http://www.fdotmiamidade.com/design-projects/north-miami-dade.html>

### Golden Glades Multi-modal Terminal

The Golden Glades Multimodal Transportation Facility (GGMTF) project is located in northern Miami-Dade County on two FDOT owned Park-and-Ride lots adjacent to city of Miami Gardens, North Miami Beach, North Miami and the Golden Glades Community. The GGMTF will consolidate the existing bus transit services at the two Golden Glades Park-and-Ride lots into a single facility adjacent to the Tri-Rail Station. This project will reconstruct the Park-and-Ride into a state -of-the-art transit terminal with a multi-bay bus facility upgraded walkways, platforms, bicycle/pedestrian amenities as well as other improvements related to transit operations, including internal roads, drainage, lighting systems, fencing, wayfinding, and traffic control signage. The GGMTF will feature a multi-story parking garage, kiss-and-ride, and plenty of surface parking lots for all types of motorists, including scooters and motorcycles. Other amenities will include bicycle parking and lockers. The complex will also feature a transit hub, future governmental use development building, a break lounge for bus drivers, and future governmental use intercity bus terminal. Construction began August 2018 and is anticipated to end May 2021. For information about the construction schedule or related information, visit <http://www.fdotmiamidade.com/current-projects/north-miami-dade/golden-glades-multimodal-transportation-facility--1.html>

## Project Development and Environmental Studies (PD&E)

---

The following are major PD&E projects in Miami-Dade County:

### SR 90/SW 8 Street/SW 7 Street from SW 27 Avenue to SR 5/US-1/Brickell Avenue

PD&E Study for SR 90/SW 8 Street and SR 90/SW 7 Street in Miami will evaluate potential physical, operational and safety needs of the project corridor, including the interchanges at SW 8 Street and I-95 and SW 7 Street and I-95. Proposed improvements will be developed to enhance traffic operations, promote safety, provide a multimodal and pedestrian friendly corridor, and provide better access to the Brickell area. The study limits are along SR 90/SW 8 Street/SW 7 Street from SW 27 Avenue to SR 5/US 1/Brickell Avenue.

This study will improve the existing and future physical, operational and safety deficiencies along the one-way pair of SR 90/SW 8 Street and SR 90/SW 7 Street, including at the interchanges of these roadways with Interstate 95 (I-95). Estimated project completion date is Summer 2022. For information related to the project, visit <http://www.fdotmiamidade.com/CalleOchoStudy.html>

## Resurfacing Projects

The following are major resurfacing projects in Miami-Dade County:

### **SR 826/Sunny Isles Blvd from NE 35 Avenue to SR A1A/Collins Ave**

This project is currently in the Design Phase and entails repaving and restriping the roadway of Sunny Isles Boulevard/NE 163 Street from NE 35 Avenue to SR A1A/Collins Avenue. This project will also be enhancing the pedestrian ramps and bicyclist railing, repaving the municipal parking lot at the Intercoastal Waterway, adjusting and reconstructing storm drains and manholes, reconstructing the traffic island at N Bay Road and replacing the traffic signal at the intersection of SR 826 and NE 35 Avenue. Along with this project there is also a bridge repair project for the bridges number 870592 and 870593 over Intercoastal Waterway on SR 826/Sunny Isles Boulevard. That project will be repairing structural, mechanical and electrical bridge components, painting the structural steel to address damaged areas, and replacing the deck to improve the riding surface and reduce noise.

This project is anticipated to begin construction in Summer of 2021 and will cost (for both projects) approximately \$12 million. For information about the construction schedule or related information, visit: <http://www.fdotmiamidade.com/design-projects/north-miami-dade/sr-826sunny-isles-blvdne-163-st-from-ne-35-ave-to-sr-a1acollins-ave-1.html>, <http://www.fdotmiamidade.com/design-projects/north-miami-dade/sr-826sunny-isles-blvd.-over-intracoastal-waterway-.html>

Below is a sampling of resurfacing projects included in the 5-year Work Program.

ROADWAY	PROJECT AREA	CONSTRUCTION YEAR
SR 5/US 1/S Dixie Highway	From South of SW 304 Street to Card Sound Rd (Broken into two separate projects)	2021
SR 90/SW 8 Street	From West of SW 74 Court to West of SW 27 Ave (Broken into three separate projects)	2022
SR 9336/SW 392 Street/ SW 344 Street	From Everglades National Park to West of SR 5/US 1 (Broken into two separate projects)	2023
SR 976/SW 40 Street/ Bird Road	From East of SW 87 Avenue to SW 58 Avenue (Broken into two separate projects)	2024
SR 5/US 1/S Dixie Highway	From South of SW 100 Street to South of SW 88 St	2025

## Other Major Corridor Improvements

---

The following are major corridor improvement projects in Miami-Dade County:

### **SR 934/NE/NW 79 Street**

A Project Development and Environment (PD&E) study was completed for this SR 934/NE/NW 79 Street Project in 2019. This project is to improve capacity deficiencies/traffic operations and multimodal use along SR 934/NW/NE 79 Street and NW/NE 81/82 Street from west of I-95 (13 Ct) to end of SR 934/1 Way to address existing congestion and future travel demand, including safety conditions. A major objective of the project is to achieve a balance between the "Complete Streets/Livability Goals" of the local community and both local and regional "Mobility Goals". To achieve this 81/82 Street is to be converted to a two-lane, two-way facility. Improvements along the SR 934 corridor are intended to stimulate economic redevelopment within the overall area while balancing livability enhancements with mobility needs, traffic operations, and safety concerns.

The project is currently in the Design Phase which anticipated to complete in 2025.

For information related to the project, visit <http://www.fdotmiamidade.com/79thstreetpdestudy.html>

### **SR 907/Alton Road from Michigan Avenue to east of Allison Road**

This project is currently in the Design phase and it generally entails roadway reconstruction on Alton Road from Michigan Avenue to east of Allison Road. The design of this project includes elevating the roadway profile, widening existing parking lanes from 43 Street to Pine Tree Drive, installing new upgraded pavement markings for bicycle facilities, upgrading roadway lighting to LED, adding pedestrian ramps and sidewalks to current standards, replacing signal mast arms, and providing signing and pavement markings. The project will also provide drainage improvements by designing and constructing a new roadway drainage system, including pump stations, with outfalls to the Intracoastal Waterway.

The project is anticipated to begin construction in Spring 2025 and end Fall 2027 and will cost approximately \$71 million. For information about the construction schedule or related information, visit <http://www.fdotmiamidade.com/design-projects/beaches/sr-907alton-road-from-michigan-avenue-to-43-street-1.html> ; <http://www.fdotmiamidade.com/design-projects/beaches/sr-907alton-rd-from-43-st-to-east-of-allison-rd.html>

### **Roundabout at SR 972/Coral Way Road and SW 3 Avenue**

This project is currently in the Design phase and entails the reconfiguration of the existing five-legged intersection to a two-lane roundabout. Sidewalks throughout the roundabout will be widened to ten feet and high emphasis crosswalks will be provided at SW 3 Avenue, 15 Road and Coral Way. A new drainage system consisting of inlets and French drains will be constructed, and the lighting

throughout the intersection will be upgraded to LED. This project will also provide metering signals at Coral Way and 15 Road; as well as enhancing the pedestrian ramps and providing pier protection to the I-95 bridge columns. Signing and pavement markings will be upgraded to meet new standards and flashing beacons will be provided at several crosswalks. This project is anticipated to begin construction in Summer of 2023 and will cost approximately \$3 million.

### **SR 112/I-195/Julia Tuttle Causeway Bus on Shoulder from Biscayne Blvd to Alton Road**

This project's Planning phase was completed in January of 2020. The project improvement includes increasing the width of the inside paved shoulders and reducing the widths of the center and inside travel lanes and reconstructing the inside shoulder to allow Bus On Shoulder operations. The Bus on Shoulder being implemented is part of the Bus Express Rapid Transit (BERT) network that is part of the County's Strategic Miami Area Rapid Transit (SMART) Plan.

This project is anticipated to begin construction in July of 2022, and it is expected that the shoulder will be open for operations September of 2023.

## **Intelligent Transportation System (ITS) Program**

---

The Florida Department of Transportation's District Six Transportation Systems Management and Operations (TSM&O) Office actively manages our roadways through a combination of multi-modal strategies and technologies to promote the safety and reliability of our regional transportation system.

Traffic operators at the District's SunGuide® Transportation Management Center (TMC) monitor our roadways to improve traffic flow, clear incidents and inform drivers about the latest traffic conditions 24 hours per day, 7 days per week. These activities provide the real-time traffic management, incident management and traveler information services needed to keep our roadways moving. The TSM&O Office continues to expand its operations program to meet the rising demand of our state roadway system. It recently launched the Palmetto Express Lanes Project on State Road 826 and completed its first year managing the adaptive signal traffic control project on SW 8 Street in Miami-Dade County. In Monroe County, it launched the first Rapid Incident Scene Clearance Program on US 1 and continued managing the corridor's traffic signal and device system. The combination of these efforts has worked to improve regional mobility. The Office is expanding upon these benefits by working on additional projects, such as the District's first connected and automated vehicle pilot project.

TSM&O strategies have proved to be a viable and cost-effective alternative to traditional roadway widening projects. To learn more about the program, please visit [www.sunguide.info](http://www.sunguide.info)

## Bicycle/Pedestrian Corridor Improvements

The bicycle/pedestrian network is a component of the overall transportation system. The Department evaluates bicycle and pedestrian improvements in conjunction with all capacity and resurfacing projects. Bicycle & pedestrian projects are also implemented by local agencies, who oversee construction and management. In addition, some projects are funded through the federally funded Transportation Alternatives Program (TAP) or state funded Shared Use Non-motorized (SUN) Trail Program.

The Florida Department of Transportation (FDOT) makes use of its expertise in efficiently providing transportation projects to develop a statewide system of paved non-motorized trails as a component of the Florida Greenways and Trails System (FGTS), which is planned by the Florida Department of Environmental Protection (FDEP). The Safe Routes to Schools (SRTS) program integrates safety, traffic relief, health, environmental awareness and physical activity and fitness under one program focusing on school zones.

Below is a sample of bicycle/pedestrian projects included in the FY 2021 - 2025 Work Program.

PROJECT SEGMENT	PROJECT TYPE	PROJECT AREA
City of Miami Beach	Bike Lane/Sidewalk	Northshore Open Space Beachwalk
Town of Miami Lakes	Bike Lane/Sidewalk	NW 146 Street from NW 89 Avenue to NW 87 Avenue
Village of Palmetto Bay	Bike Lane/Sidewalk	SW 82 Avenue
Safe Routes to School Infrastructure	Pedestrian Safety Improvements	Bunche Park Elementary, Miami Gardens Elementary, Myrtle Grove K-8 Center, and North Twin Lakes Elementary
SUN Trail	Bike Lane/Sidewalk	Biscayne Trail Segment D Phase II from SW 117 Avenue to SW 137 Avenue
SUN Trail	Bike Lane/Sidewalk	Biscayne Everglades Greenway Mowry Drive from NE 12 to SW 102 Avenue
Miami-Dade County	Bike Lane/Sidewalk	Ludlam Trail from NW 7 Street to SW 40 Street

## Freight, Logistics and Passenger Operations

The FDOT Freight, Logistics and Passenger Operations (FLP); commonly known as Modal Development Office encompasses a level of modal representation and industry engagement unlike any other state DOT organization. FLP acts as a tool to better connect, develop, and implement a freight planning process that maximizes the use of existing facilities while integrating and coordinating the various modes of transportation, including the combined utilization of both government owned and privately-owned resources. Annually, FLP allocates funds toward transportation infrastructure improvements in all the modes. Working together collaboratively, FLP leads Florida's multimodal transportation initiatives through work with federal and local government partners in planning, coordination, financing, grant management, ridership, and regional analysis. The Modal Development Office includes Aviation, Freight, Seaport, and Transit.



### RAIL

Passenger and Freight Rail Safety Projects

Railroad Crossing Surface Rehabilitation Projects

Operation STRIDE: Statewide Traffic and Rail Initiative Using Dynamic Envelopes

Widening of Railroad Crossing on Krome Avenue  
Grade Separation on NE 203 Street

### SEAPORT

Port of Miami Post Panamax Cranes

Port of Miami Cruise Terminal Improvements

Port of Miami Upland Cargo Improvements

Port of Miami Inland Cargo and Container Distribution Center

### AVIATION

MIA Perimeter Road Widening and Realignment

MIA Fuel Tanker Parking Facility

MIA Central Base Pavement Rehabilitation

MIA Airport Operations and Communication Center (AOCC)

MIA Surface Management System (Aerobahn System)

Miami-Opa Locka Executive Airports Custom Building Expansion

Miami Executive Airport Taxiway D Connector and Rehabilitation

Dade-Collier Training and Transition Airport CCTV Camera Installation

Miami Homestead General CCTV Camera Installation

### State Transit Block Grant to MDT for operating costs

This grant provides operating assistance for MDT's Fixed Route Bus Service. The Metrobus fixed route bus service is run by MDT and operates seven days a week, 24 hours per day. A total of 93 routes comprise MDT's regular bus service structure which are served by a total fleet of 823 buses and two contracted routes with seven buses. Metrobus includes local, feeder, circulator, limited-stop, express, and Bus Rapid Transit (BRT) Arterial Busway services. The FDOT provides 50% State Participation Rate for this program.

## Freight Overview

---

FDOT District Six is home to many diverse communities with unique transportation freight mobility and transportation needs. These needs can most likely be traced back to some of the State's leading freight facilities and international trade gateways such as Miami International Airport (MIA) and PortMiami. With significant investments made to these facilities in order to compete globally for new cargo opportunities stemming from the expansion of the Panama Canal, increased use of the Suez Canal, and growing North/South trade. These facilities are expected to increase demand for regional warehouses, distribution centers, cold treatment facilities, foreign trade zones, and truck parking facilities. With an anticipated doubling in cargo activity handled at PortMiami, Port Everglades, and MIA; these investments will be critical to the overall freight transportation network.

Hence, it is essential that District 6 and industrial based communities identify and invest in infrastructure improvements to position themselves for economic development and growth in cargo. Key developments and tools should be incorporated such as ITS/technologies, truck parking needs, economic impact analyses, innovative funding programs, and land use and redevelopment opportunities-helping market these industrial based communities as competitive global logistics service center.

District 6 has identified a strategy to help advance its freight and logistics system focused on partnering with local communities to develop subarea freight plans; these freight focused plans help identify freight mobility strategies at the project level. The Town of Medley, one of the leading freight hubs in Miami-Dade County and South Florida, is the first area scrutinized through this process due to its long history as a leader in the industrial sector; providing services to PortMiami, Port Everglades, MIA, Florida East Coast Railway, and the South Florida business community. With access to SR 826, I-75, Florida's Turnpike, US 27, and connections with the region's major freight activity centers, Medley is accessible to local, regional, and state markets.

These planning level studies will assess freight accessibility to and from each sub-area and will develop strategies to enhance access and improve freight mobility. The following table lists all the sub-area freight planning efforts currently programed by District 6. The Miami River Freight Improvement Plan is unique amongst the sub-area freight planning efforts as it does not focus on a specific town or city. Instead, this study will develop viable options to improve intermodal freight movement and assess the potential of short sea shipping along the Miami River.

**FDOT D6 Sub-Area Freight Planning Efforts:****Name**

Town of Medley Freight Improvement Plan  
 Opa-Locka Freight Improvement Plan  
 Miami River Freight Improvement Plan  
 Doral Freight Improvement Plan  
 Miami Gardens Freight Improvement Plan  
 Hialeah Freight Improvement Plan  
 Homestead Freight Improvement Plan  
 Freight Village Analysis Study  
 Miami-Dade County Freight Plan

**Status**

Completed  
 Completed  
 Completed  
 Completed  
 Completed  
 In Progress  
 In Progress  
 To Be Executed in 2020/2021  
 To Be Executed in 2022/2023

**Strategic Miami Area Rapid Transit (SMART) Plan**

The Strategic Miami Area Rapid Transit (SMART) Plan is an infrastructure investment program of projects developed to improve transportation mobility and create a transit system that will support economic growth and competitiveness in the global arena.

The SMART Plan is expected to expand transit options in Miami-Dade County along six critical corridors that are linked to local, regional, national, and global economic markets; as highlighted below. Another critical component of the SMART Plan will be a network of Express Buses, known as Bus Express Rapid Transit (BERT), which is intended to expand South Florida's Express Lanes network with the implementation of six identified BERT express lane concepts. This innovative approach effectively expands the reach of transit in Miami-Dade County and beyond.

- **Beach Corridor:** Highest tourist demand in region with major employment centers.
- **East-West Corridor:** Heaviest commuter travel for international, state and local businesses.
- **Kendall Corridor:** One of the most congested arterial roadways with the highest demand.
- **North Corridor:** Key regional mobility linkage for access to jobs, stadium and educational facilities.
- **Northeast Corridor:** High transit demand and part of a critical regional corridor stretching to Palm Beach County.
- **South Corridor:** Experiencing the fastest population growth in Miami-Dade County.

## **FDOT is conducting the Project Development and Environmental (PD&E) study for the following three SMART & BERT corridors:**

### **NW 27 Avenue Premium Transit Corridor**

A PD&E study is being conducted to evaluate the implementation of a premium transit service (Bus Rapid Transit (BRT), Heavy Rail Transit (Metrorail), and appropriate variation of Heavy Rail Transit Rail At-Grade) along NW 27 Avenue from NW 215 Street (Countyline Road) to approximately NW 38 Street and from the Miami Intermodal Center (at Miami International Airport) to NW 27t Avenue via SR 112 Expressway. The study focuses on implementation of a premium transit service and infrastructure along SR 9/SR 817/NW 27 Avenue. The study will also include public on-street transit stations/stops as well as public and/or private facilities located adjacent to or off-corridor where potential park-and-ride and/or transit terminals (including the Miami Dade College North Campus) will be considered. The study will consider public and private station/stop facilities, new or upgraded park-and-ride locations, and transit terminals.

Three viable alternatives have been developed and presented to the public. Each of these represents the three modes running within the existing carriageway. BRT would operate in the curb lanes. Heavy rail whether at-grade or elevated would run over the centerline of the roadway. The study is developing the detailed engineering criteria and evaluating the environmental impacts that would result from implementation. Cost estimating, ridership forecasting, and traffic impacts are all being evaluated. On December 6, 2018, the Miami-Dade Transportation Planning Organization (TPO) Governing Board adopted as the Locally Preferred Alternative (LPA) an elevated fixed guideway transit system. Following this action, Miami-Dade County has requested that FDOT evaluate three alternative technologies: 1.) Monorail; 2.) Automated Peoplemover; and, 3.) Maglev.

On October 31, 2019, the Miami-Dade TPO Governing Board adopted Elevated HRT (Metrorail) as the LPA. The Miami-Dade County Department of Transportation and Public Works (DTPW) is conducting an additional analysis on the various transit technologies for the North Corridor, and results are expected to be presented to the TPO in March 2020, for a final decision on the transit technology

### **Flagler Street Premium Transit Corridor**

A PD&E study is being conducted to evaluate the implementation of rapid transit along SR 968/Flagler Street. This study focuses on multimodal street improvements to accommodate rapid transit service along Flagler from SW/NW 107 Avenue to the Government Center with branches along SW 8 Street and NW 12 Street. Viable alternatives analyzed as part of this study include: Bus Rapid Transit (BRT) in curb lanes, BRT in curb lanes with reversible auto lane. In April 2019, the Curbside Business Access and Transit (BAT) Lanes alternative was identified as the recommended alternative for the Flagler corridor. FDOT has conducted a series of meetings with elected officials, stakeholders and communities on the corridor and presented the recommended alternative to the TPO Governing Board on July 18, 2019. A workshop with TPO Board members was held January 30, 2020; where FDOT was requested to further analyze the implementation of reversible lanes along the corridor. Following this meeting FDOT has determined to refine the project alternatives and study the

implementation of reversible lanes along the corridor or segments of the corridor. The additional analysis on reversible lanes and alternative refinements is expected to commence in the Spring of 2020.

### Kendall Drive Premium Transit Corridor

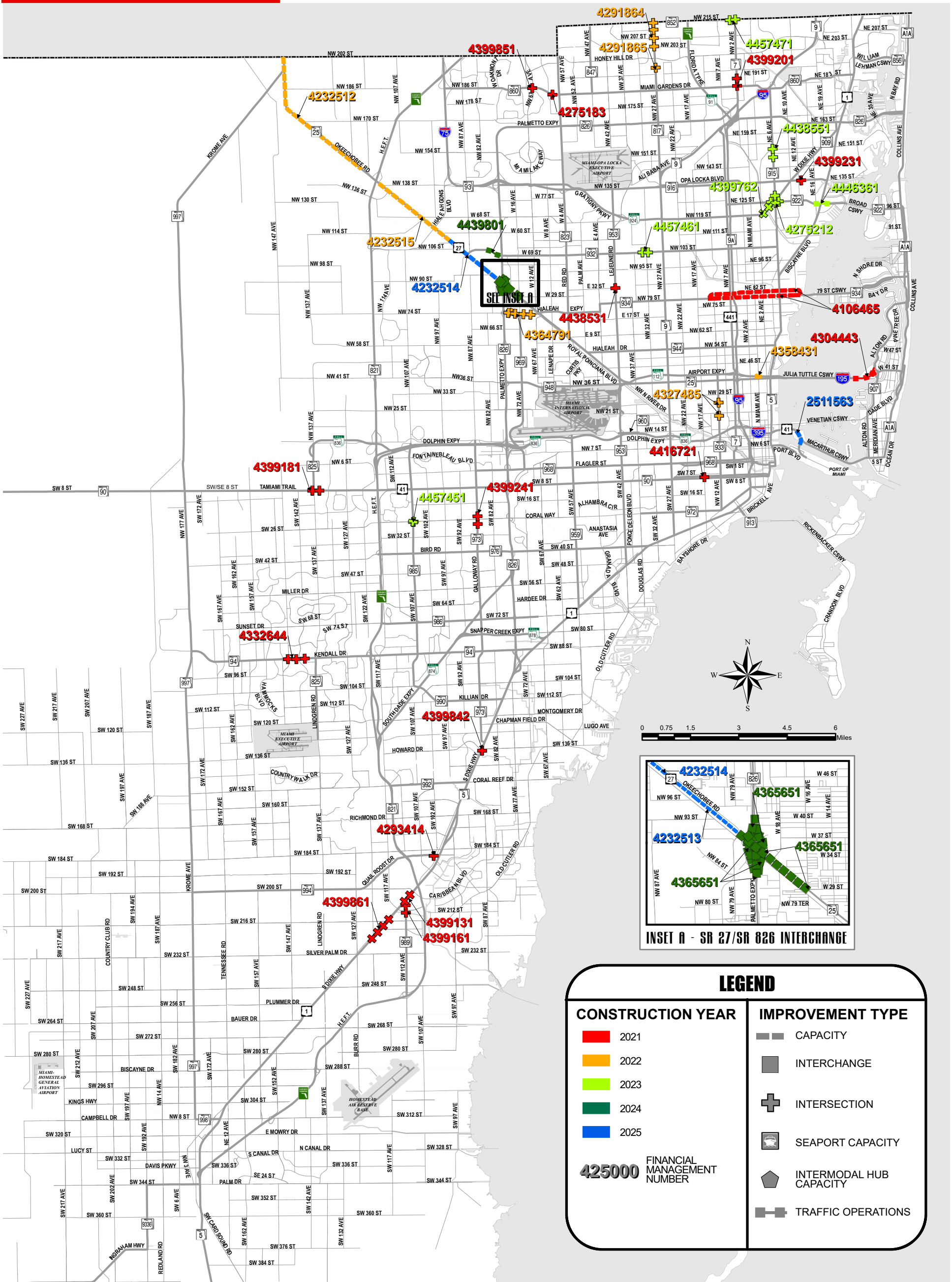
A PD&E study is being conducted to evaluate implementation of a premium transit service (BRT, Light Rail Transit, and other appropriate transit technologies) primarily along SR 94/SW 88th Street/Kendall Drive between Dadeland North Metrorail Station and SR 997/Krome Avenue, along SR 874 and SR 878 from Kendall Drive to the Dadeland North Metrorail Station, and potentially north along the Homestead Extension Florida's Turnpike from Kendall Drive to FIU (at the proposed Panther Station) and/or to the proposed Dolphin Station (at SR-836). This study focuses on multimodal street improvements to accommodate rapid transit service, as well as walking and bicycle trips, along Kendall Drive. The study will evaluate various options for transit service - mode, station stop locations, signalization for transit, use of exclusive lanes, etc. Kendall Drive will serve as the primary premium transit running way via exclusive arterial transit lines but will also include other roadways and expressways connecting to Kendall Drive for accommodating branched transit routes. The study will also include public on-street transit stations located along various running ways as well as potential park-and-ride and/or transit terminal locations.

Three alternatives were initially identified as viable alternatives: BRT running in the curb lanes or median lanes, and rail at-grade. At the request of the TPO, a concept that includes BRT in the curb lanes and a reversible auto lane to supplement peak direction traffic was added to the scope of work. In response to public interest, an elevated rail alternative was also added to the scope.

In November 2019, Curbside BRT was identified as the recommended alternative for the Kendall corridor and was presented at the Public Workshops in December 2019. In February 2020, the TPO requested for FDOT to further analyze the implementation of reversible lanes along the Kendall Corridor. This additional analysis is expected to be completed in the Spring of 2020 and the TPO endorsement of the recommended alternative is expected to take place later the same year.

2021-2025

# TENTATIVE FIVE-YEAR WORK PROGRAM



FLORIDA DEPARTMENT OF TRANSPORTATION DISTRICT SIX

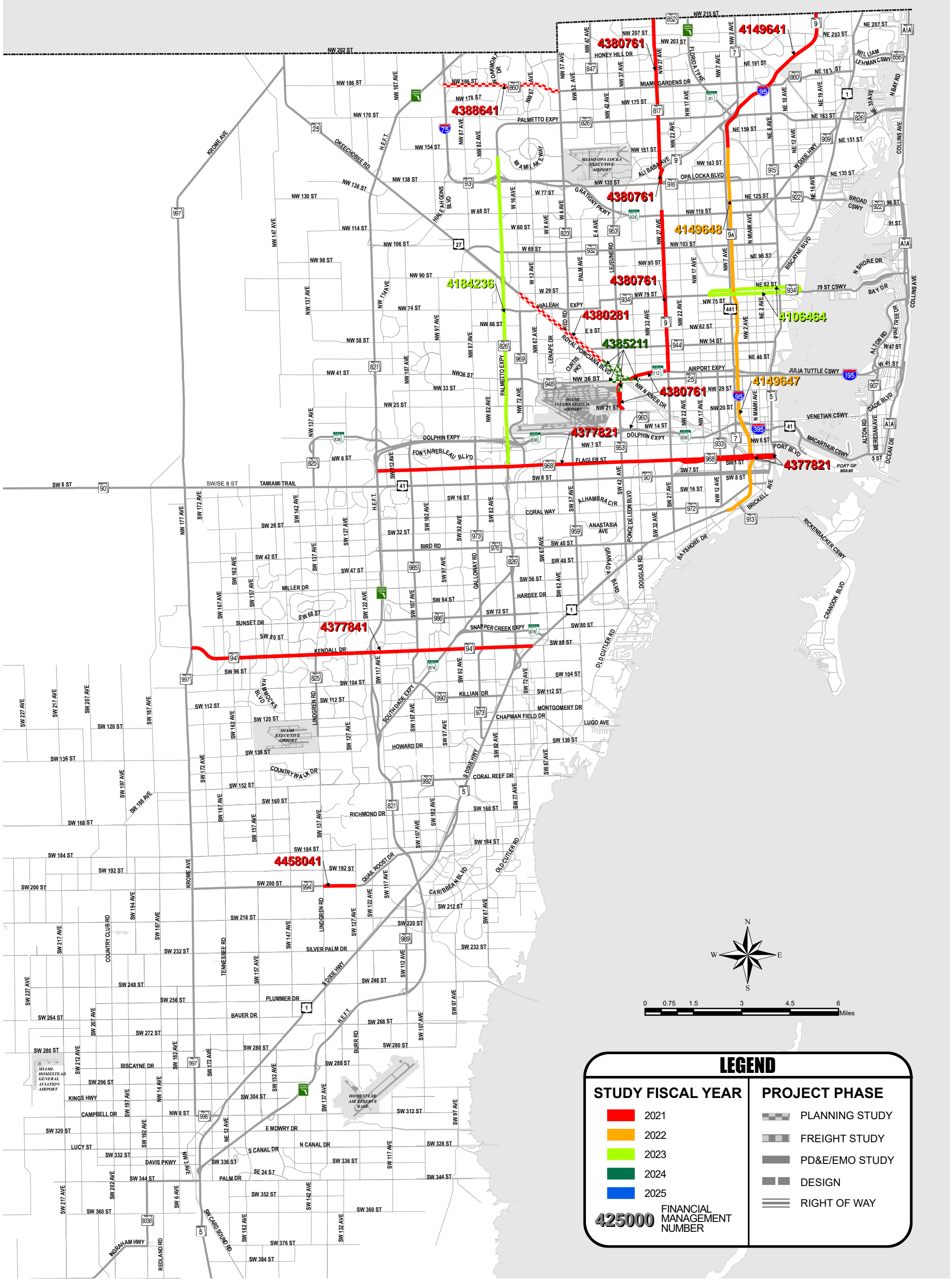
Capacity, Interchange,  
Intersection, and Traffic  
Operation Projects

MIAMI-DADE

January, 2020

2021-2025

# TENTATIVE FIVE-YEAR WORK PROGRAM



FLORIDA DEPARTMENT OF TRANSPORTATION DISTRICT SIX

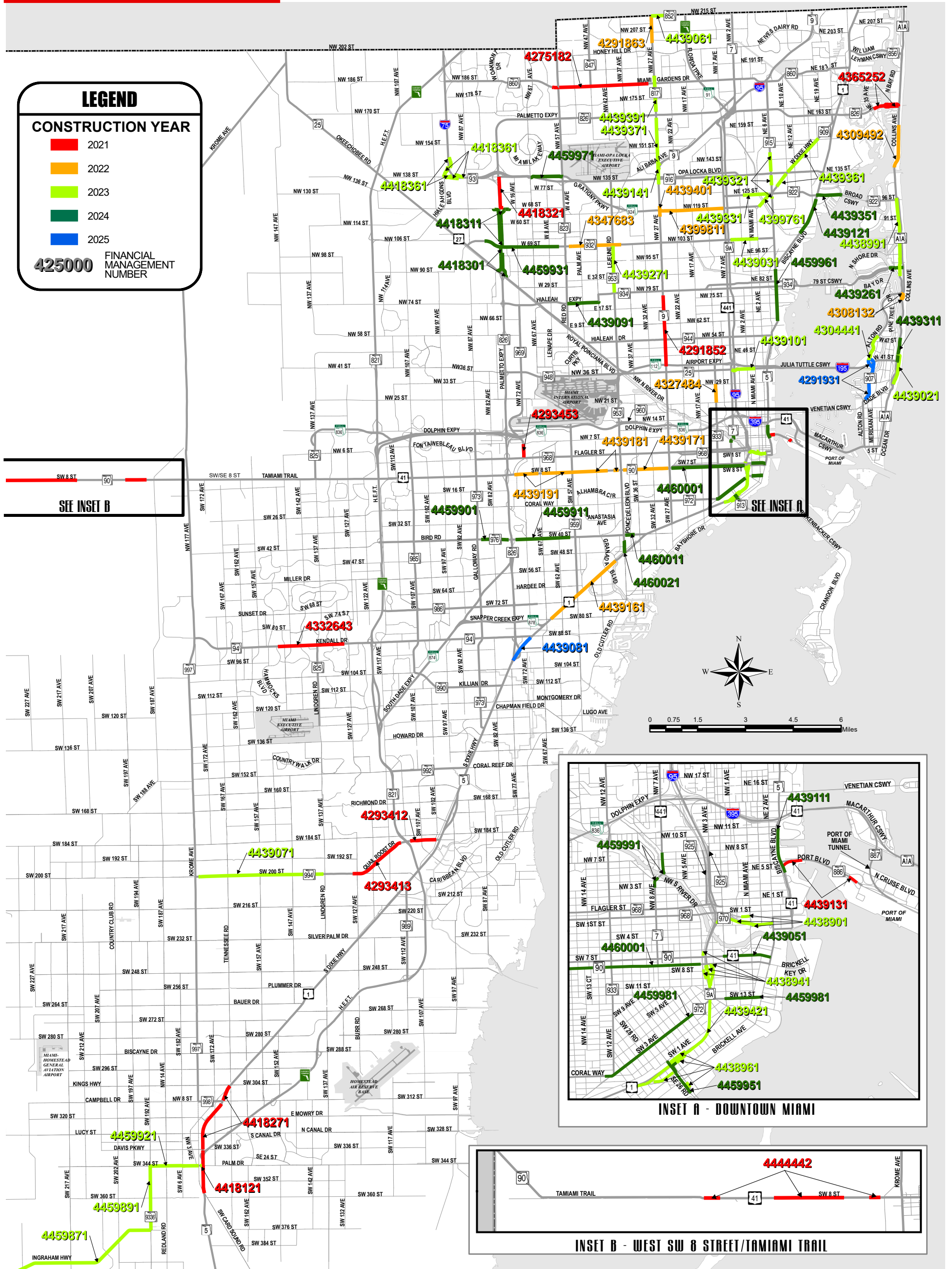
*Planning, Freight, and PD&E Studies*  
*Design and ROW Phases*

**MIAMI-DADE**

**January, 2020**

2021-2025

# TENTATIVE FIVE-YEAR WORK PROGRAM



FLORIDA DEPARTMENT OF TRANSPORTATION DISTRICT SIX

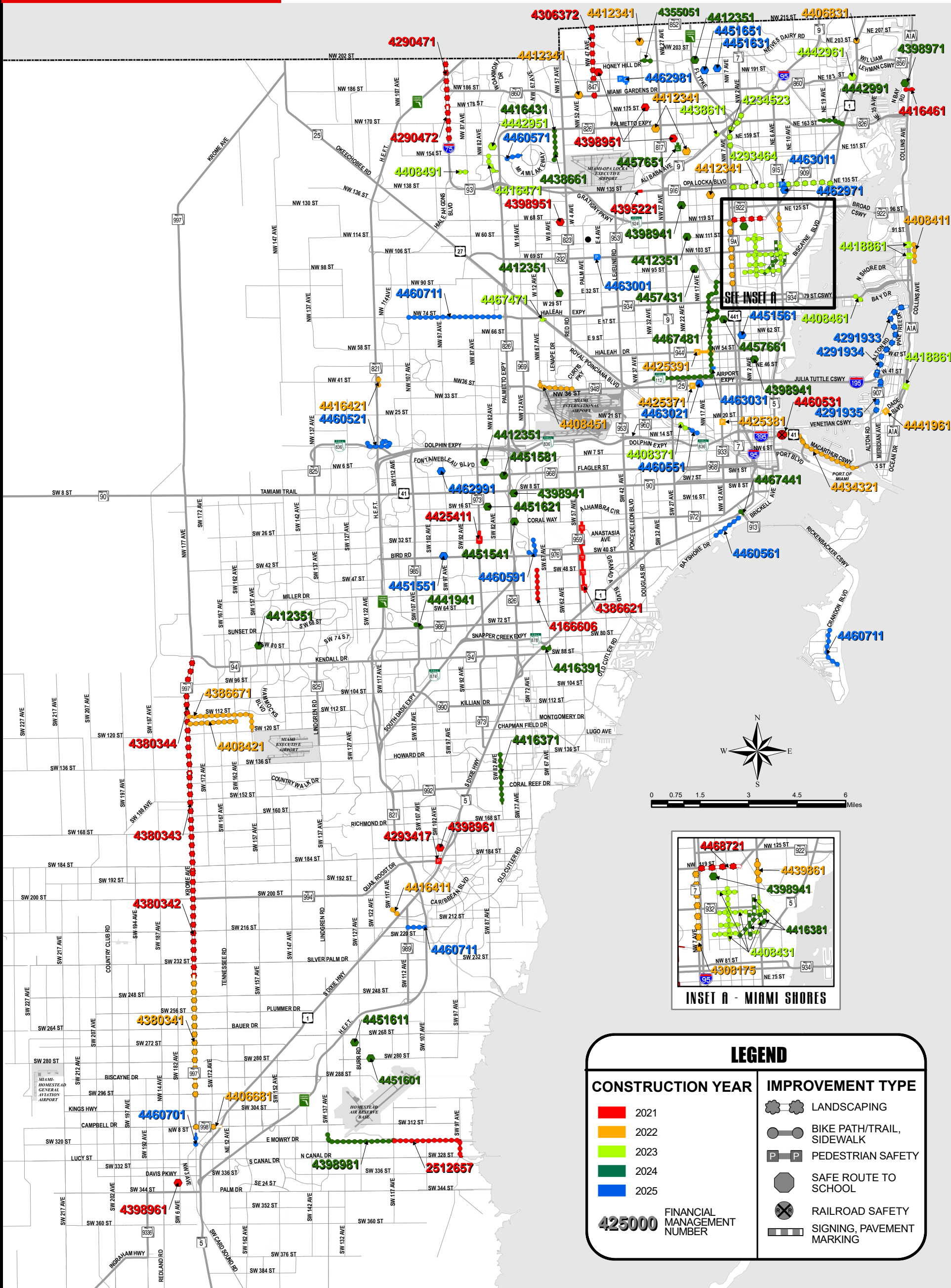
*Resurfacing, Restoration  
and Rehabilitation (RRR)  
Projects*

**MIAMI-DADE**

**January, 2020**

2021-2025

# TENTATIVE FIVE-YEAR WORK PROGRAM




FLORIDA DEPARTMENT OF TRANSPORTATION DISTRICT SIX

*Bicycle, Pedestrian,  
Landscaping, and  
Safety Projects*

**MIAMI-DADE**

**January, 2020**

# TENTATIVE FIVE-YEAR WORK PROGRAM



# MIAMI-DADE

**January, 2020**

MIAMI-DADE TRANSPORTATION PLANNING ORGANIZATION  
TRANSPORTATION IMPROVEMENT PROGRAM  
PRIMARY STATE HIGHWAYS AND INTERMODAL



FLP: AVIATION

TPO Project No: **AP4232902**  
LRTP Ref: AC-05  
County: MIAMI-DADE  
Roadway ID:  
Lanes Exist:  
Lanes Improved:  
Lanes Added:  
Project Length:  
District: 6

Project Description: **MIAMI INTERNATIONAL AIRPORT  
CONCOURSE H INTERNALIZATION**

Type of Work: **AVIATION CAPACITY PROJECT** SIS or Non-SIS: **Yes**

Extra Description:

PHASE :	Funding Source	Proposed Funding (in \$000s)							All Years
		<2021	2020 - 2021	2021 - 2022	2022 - 2023	2023 - 2024	2024 - 2025	>2025	
	DDR	204	0	0	0	0	0	0	204
	DPTO	11,240	2,500	0	0	0	0	0	13,740
	DS	1,783	0	0	0	0	0	0	1,783
	LF	13,227	2,500	0	0	0	0	0	15,727
<b>CAPITAL</b>	<b>Total</b>	<b>26,454</b>	<b>5,000</b>	<b>0</b>	<b>0</b>	<b>0</b>	<b>0</b>	<b>0</b>	<b>31,454</b>

RESPONSIBLE AGENCY: **FDOT**

Item Segment TOTAL ALL Years ALL Phases: **\$31,454**  
Item Number: 423290 Item TOTAL ALL Years ALL Phases ALL Segments: **\$40,183**

TPO Project No: **AP4232903**  
LRTP Ref: AC-05  
County: MIAMI-DADE  
Roadway ID:  
Lanes Exist:  
Lanes Improved:  
Lanes Added:  
Project Length:  
District: 6

Project Description: **MIAMI INTERNATIONAL AIRPORT GATE  
D1 AND D2 A 380 GATE MODIFICATION**

Type of Work: **AVIATION CAPACITY PROJECT** SIS or Non-SIS: **Yes**

Extra Description:

PHASE :	Funding Source	Proposed Funding (in \$000s)							All Years
		<2021	2020 - 2021	2021 - 2022	2022 - 2023	2023 - 2024	2024 - 2025	>2025	
		2,500	0	0	0	0	0	0	2,500
		2,445	0	0	0	0	0	0	2,445
<b>CAPITAL</b>	<b>Total</b>	<b>4,945</b>	<b>0</b>	<b>0</b>	<b>0</b>	<b>0</b>	<b>0</b>	<b>0</b>	<b>4,945</b>

RESPONSIBLE AGENCY: **FDOT**

Item Segment TOTAL ALL Years ALL Phases: **\$4,945**  
Item Number: 423290 Item TOTAL ALL Years ALL Phases ALL Segments: **\$40,183**

MIAMI-DADE TRANSPORTATION PLANNING ORGANIZATION  
TRANSPORTATION IMPROVEMENT PROGRAM  
PRIMARY STATE HIGHWAYS AND INTERMODAL



**FLP: AVIATION**

TPO Project No: **AP4232904**  
LRTP Ref: AC-05  
County: MIAMI-DADE  
Roadway ID:  
Lanes Exist:  
Lanes Improved:  
Lanes Added:  
Project Length:  
District: 6

Project Description: **MIAMI INTERNATIONAL AIRPORT  
TERMINAL F GATE IMPRVMENTS F4, F6 &  
F8**

Type of Work: **AVIATION PRESERVATION PROJECT** SIS or Non-SIS: **Yes**

Extra Description:

PHASE :		Proposed Funding (in \$000s)								
		Funding Source	<2021	2020 - 2021	2021 - 2022	2022 - 2023	2023 - 2024	2024 - 2025	>2025	All Years
			1,892	0	0	0	0	0	0	1,892
			1,892	0	0	0	0	0	0	1,892
CAPITAL	Total		3,784	0	0	0	0	0	0	3,784

RESPONSIBLE AGENCY: **FDOT**

Item Segment **TOTAL ALL Years ALL Phases:** **\$3,784**

Item Number: **423290** Item **TOTAL ALL Years ALL Phases ALL Segments:** **\$40,183**

TPO Project No: **AP4258732**  
LRTP Ref: AC-05  
County: MIAMI-DADE  
Roadway ID:  
Lanes Exist:  
Lanes Improved:  
Lanes Added:  
Project Length:  
District: 6

Project Description: **MIAMI EXECUTIVE AIRPORT AIRFIELD  
ROTATING BEACON**

Type of Work: **AVIATION CAPACITY PROJECT** SIS or Non-SIS: **Yes**

Extra Description:

PHASE :		Proposed Funding (in \$000s)							
		Funding Source	<2021	2020 - 2021	2021 - 2022	2022 - 2023	2023 - 2024	2024 - 2025	>2025
CAPITAL	DPTO	0	0	0	427	0	0	0	427
	LF	0	0	0	107	0	0	0	107
	Total	0	0	0	534	0	0	0	534

RESPONSIBLE AGENCY: **MIAMI-DADE COUNTY FLORIDA**

Item Segment **TOTAL ALL Years ALL Phases:** **\$534**

Item Number: **425873** Item **TOTAL ALL Years ALL Phases ALL Segments:** **\$534**

MIAMI-DADE TRANSPORTATION PLANNING ORGANIZATION  
TRANSPORTATION IMPROVEMENT PROGRAM  
PRIMARY STATE HIGHWAYS AND INTERMODAL



FLP: AVIATION

TPO Project No: **AP4292711**  
LRTP Ref: AC-05  
County: MIAMI-DADE  
Roadway ID:  
Lanes Exist:  
Lanes Improved:  
Lanes Added:  
Project Length:  
District: 6

Project Description: **MIAMI INTERNATIONAL AIRPORT  
PERIMETER RD WIDENING &  
REALIGNMENT**

Type of Work: **AVIATION CAPACITY PROJECT**

SIS or Non-SIS: **Yes**

Extra Description:

		Proposed Funding (in \$000s)							
PHASE :	Funding Source	<2021	2020 - 2021	2021 - 2022	2022 - 2023	2023 - 2024	2024 - 2025	>2025	All Years
	DDR	0	72	0	0	0	0	0	72
	DPTO	800	481	0	0	0	0	0	1,281
	GMR	10,536	0	0	0	0	0	0	10,536
	LF	11,336	553	0	0	0	0	0	11,889
<b>CAPITAL</b>	<b>Total</b>	<b>22,672</b>	<b>1,106</b>	<b>0</b>	<b>0</b>	<b>0</b>	<b>0</b>	<b>0</b>	<b>23,778</b>

RESPONSIBLE AGENCY: **FDOT**

Item Segment TOTAL ALL Years ALL Phases: **\$23,778**  
Item Number: 429271 Item TOTAL ALL Years ALL Phases ALL Segments: **\$23,779**

TPO Project No: **AP4292712**  
LRTP Ref: 07-58  
County: MIAMI-DADE  
Roadway ID:  
Lanes Exist:  
Lanes Improved:  
Lanes Added:  
Project Length: 1.200  
District: 6

Project Description: **PERIMETER RD**

**FROM NW 57 AVE TO NW 18 ST**

Type of Work: **PD&E/EMO STUDY**

SIS or Non-SIS: **No**

Extra Description:

		Proposed Funding (in \$000s)							
PHASE :	Funding Source	<2021	2020 - 2021	2021 - 2022	2022 - 2023	2023 - 2024	2024 - 2025	>2025	All Years
		1	0	0	0	0	0	0	1
<b>PROJECT DEVELOPMENT AND ENVIRONMENTAL</b>	<b>Total</b>	<b>1</b>	<b>0</b>	<b>0</b>	<b>0</b>	<b>0</b>	<b>0</b>	<b>0</b>	<b>1</b>

RESPONSIBLE AGENCY: **FDOT**

Item Segment TOTAL ALL Years ALL Phases: **\$1**  
Item Number: 429271 Item TOTAL ALL Years ALL Phases ALL Segments: **\$23,779**

MIAMI-DADE TRANSPORTATION PLANNING ORGANIZATION  
TRANSPORTATION IMPROVEMENT PROGRAM  
PRIMARY STATE HIGHWAYS AND INTERMODAL



FLP: AVIATION

TPO Project No: **AP4311271**  
LRTP Ref: AC-05  
County: MIAMI-DADE  
Roadway ID:  
Lanes Exist:  
Lanes Improved:  
Lanes Added:  
Project Length:  
District: 6

Project Description: **MIAMI HOMESTEAD GENERAL RUNWAY  
18/36 PAVEMENT REHABILITATION**

Type of Work: **AVIATION PRESERVATION PROJECT** SIS or Non-SIS: **No**

Extra Description:

PHASE :		Proposed Funding (in \$000s)								
		Funding Source	<2021	2020 - 2021	2021 - 2022	2022 - 2023	2023 - 2024	2024 - 2025	>2025	All Years
			377	0	0	0	0	0	0	377
			375	0	0	0	0	0	0	375
CAPITAL	Total		752	0	0	0	0	0	0	752

RESPONSIBLE AGENCY: **FDOT**

Item Segment TOTAL ALL Years ALL Phases: **\$752**

Item Number: 431127 Item TOTAL ALL Years ALL Phases ALL Segments: **\$1,252**

TPO Project No: **AP4311273**  
LRTP Ref: AC-05  
County: MIAMI-DADE  
Roadway ID:  
Lanes Exist:  
Lanes Improved:  
Lanes Added:  
Project Length:  
District: 6

Project Description: **MIAMI HOMESTEAD GENERAL  
OVERHAUL SEGMENTED CIRCLE**

Type of Work: **AVIATION SAFETY PROJECT** SIS or Non-SIS: **No**

Extra Description:

PHASE :		Proposed Funding (in \$000s)							
		Funding Source	<2021	2020 - 2021	2021 - 2022	2022 - 2023	2023 - 2024	2024 - 2025	>2025
CAPITAL	DPTO	0	0	0	400	0	0	0	400
	LF	0	0	0	100	0	0	0	100
	Total	0	0	0	500	0	0	0	500

RESPONSIBLE AGENCY: **MIAMI-DADE COUNTY FLORIDA**

Item Segment TOTAL ALL Years ALL Phases: **\$500**

Item Number: 431127 Item TOTAL ALL Years ALL Phases ALL Segments: **\$1,252**

MIAMI-DADE TRANSPORTATION PLANNING ORGANIZATION  
TRANSPORTATION IMPROVEMENT PROGRAM  
PRIMARY STATE HIGHWAYS AND INTERMODAL



FLP: AVIATION

TPO Project No: **AP4311305**  
LRTP Ref: AC-05  
County: MIAMI-DADE  
Roadway ID:  
Lanes Exist:  
Lanes Improved:  
Lanes Added:  
Project Length:  
District: 6

Project Description: **MIAMI EXECUTIVE AIRPORT TAXIWAY D CONNECTOR REHABILITATION**

Type of Work: **AVIATION PRESERVATION PROJECT** SIS or Non-SIS: **Yes**

Extra Description:

PHASE :		Proposed Funding (in \$000s)								
		Funding Source	<2021	2020 - 2021	2021 - 2022	2022 - 2023	2023 - 2024	2024 - 2025	>2025	All Years
			470	0	0	0	0	0	0	470
			1,880	0	0	0	0	0	0	1,880
CAPITAL	Total		2,350	0	0	0	0	0	0	2,350

RESPONSIBLE AGENCY: **FDOT**

Item Segment TOTAL ALL Years ALL Phases: **\$2,350**

Item Number: 431130 Item TOTAL ALL Years ALL Phases ALL Segments: **\$4,350**

TPO Project No: **AP4311306**  
LRTP Ref: AC-05  
County: MIAMI-DADE  
Roadway ID:  
Lanes Exist:  
Lanes Improved:  
Lanes Added:  
Project Length:  
District: 6

Project Description: **MIAMI EXECUTIVE AIRPORT PAVE SHOULDERS FOR RUNWAY 9L/27R**

Type of Work: **AVIATION PRESERVATION PROJECT** SIS or Non-SIS: **Yes**

Extra Description:

PHASE :		Proposed Funding (in \$000s)							
		Funding Source	<2021	2020 - 2021	2021 - 2022	2022 - 2023	2023 - 2024	2024 - 2025	>2025
CAPITAL	DPTO	0	0	0	1,600	0	0	0	1,600
	LF	0	0	0	400	0	0	0	400
	Total	0	0	0	2,000	0	0	0	2,000

RESPONSIBLE AGENCY: **MIAMI-DADE COUNTY FLORIDA**

Item Segment TOTAL ALL Years ALL Phases: **\$2,000**

Item Number: 431130 Item TOTAL ALL Years ALL Phases ALL Segments: **\$4,350**

MIAMI-DADE TRANSPORTATION PLANNING ORGANIZATION  
TRANSPORTATION IMPROVEMENT PROGRAM  
PRIMARY STATE HIGHWAYS AND INTERMODAL



FLP: AVIATION

TPO Project No: **AP4312292**  
LRTP Ref: AC-05  
County: MIAMI-DADE  
Roadway ID:  
Lanes Exist:  
Lanes Improved:  
Lanes Added:  
Project Length:  
District: 6

Project Description: **MIAMI INTERNATIONAL AIRPORT  
CENTRAL BASE PAVEMENT  
REHABILITATION**

Type of Work: **AVIATION PRESERVATION PROJECT** SIS or Non-SIS: **Yes**

Extra Description:

PHASE :	Funding Source	Proposed Funding (in \$000s)							All Years
		<2021	2020 - 2021	2021 - 2022	2022 - 2023	2023 - 2024	2024 - 2025	>2025	
	DDR	4,727	0	0	0	0	0	0	4,727
	DPTO	4,318	1,726	0	0	0	0	0	6,044
	LF	9,044	1,726	0	0	0	0	0	10,770
<b>CAPITAL</b>	<b>Total</b>	<b>18,089</b>	<b>3,452</b>	<b>0</b>	<b>0</b>	<b>0</b>	<b>0</b>	<b>0</b>	<b>21,541</b>

RESPONSIBLE AGENCY: **FDOT**

Item Segment TOTAL ALL Years ALL Phases: **\$21,541**

Item Number: **431229**

Item TOTAL ALL Years ALL Phases ALL Segments: **\$21,541**

TPO Project No: **AP4366931**  
LRTP Ref: AC-05  
County: MIAMI-DADE  
Roadway ID:  
Lanes Exist:  
Lanes Improved:  
Lanes Added:  
Project Length:  
District: 6

Project Description: **MIAMI INTERNATIONAL AIRPORT  
TERMINAL HARDSTAND & GSE FACILITY**

Type of Work: **AVIATION SECURITY PROJECT** SIS or Non-SIS: **Yes**

Extra Description:

PHASE :	Funding Source	Proposed Funding (in \$000s)							All Years
		<2021	2020 - 2021	2021 - 2022	2022 - 2023	2023 - 2024	2024 - 2025	>2025	
	DDR	750	0	0	0	0	0	0	750
	DPTO	5,580	0	0	0	0	0	0	5,580
	GMR	0	3,000	5,500	0	0	0	0	8,500
	LF	6,330	3,000	5,500	0	0	0	0	14,830
<b>CAPITAL</b>	<b>Total</b>	<b>12,660</b>	<b>6,000</b>	<b>11,000</b>	<b>0</b>	<b>0</b>	<b>0</b>	<b>0</b>	<b>29,660</b>

RESPONSIBLE AGENCY: **FDOT**

Item Segment TOTAL ALL Years ALL Phases: **\$29,660**

Item Number: **436693**

Item TOTAL ALL Years ALL Phases ALL Segments: **\$29,660**

MIAMI-DADE TRANSPORTATION PLANNING ORGANIZATION  
TRANSPORTATION IMPROVEMENT PROGRAM  
PRIMARY STATE HIGHWAYS AND INTERMODAL



FLP: AVIATION

TPO Project No: **AP4386121**  
LRTP Ref: AC-05  
County: MIAMI-DADE  
Roadway ID:  
Lanes Exist:  
Lanes Improved:  
Lanes Added:  
Project Length:  
District: 6

Project Description: **DADE-COLLIER AIRPORT POWER DISTRIBUTION & AIRFIELD LIGHT FEEDER**

Type of Work: **AVIATION CAPACITY PROJECT**

SIS or Non-SIS: **No**

Extra Description:

PHASE :	Funding Source	Proposed Funding (in \$000s)							All Years
		<2021	2020 - 2021	2021 - 2022	2022 - 2023	2023 - 2024	2024 - 2025	>2025	
	DDR	0	0	0	38	0	0	0	38
	DPTO	0	0	0	167	0	0	0	167
	LF	0	0	0	51	0	0	0	51
<b>CAPITAL</b>	<b>Total</b>	<b>0</b>	<b>0</b>	<b>0</b>	<b>256</b>	<b>0</b>	<b>0</b>	<b>0</b>	<b>256</b>

RESPONSIBLE AGENCY: **FDOT**

Item Segment TOTAL ALL Years ALL Phases: **\$256**

Item Number: **438612**

Item TOTAL ALL Years ALL Phases ALL Segments: **\$256**

TPO Project No: **AP4386181**  
LRTP Ref: AC-05  
County: MIAMI-DADE  
Roadway ID:  
Lanes Exist:  
Lanes Improved:  
Lanes Added:  
Project Length:  
District: 6

Project Description: **MIAMI INTERNATIONAL AIRPORT TERMINAL E THRU F CONNECTOR**

Type of Work: **AVIATION PRESERVATION PROJECT**

SIS or Non-SIS: **Yes**

Extra Description:

PHASE :	Funding Source	Proposed Funding (in \$000s)							All Years
		<2021	2020 - 2021	2021 - 2022	2022 - 2023	2023 - 2024	2024 - 2025	>2025	
	DPTO	7,540	0	0	4,000	0	0	0	11,540
	GMR	1,000	0	0	0	0	0	0	1,000
	LF	8,540	0	0	4,000	0	0	0	12,540
<b>CAPITAL</b>	<b>Total</b>	<b>17,080</b>	<b>0</b>	<b>0</b>	<b>8,000</b>	<b>0</b>	<b>0</b>	<b>0</b>	<b>25,080</b>

RESPONSIBLE AGENCY: **FDOT**

Item Segment TOTAL ALL Years ALL Phases: **\$25,080**

Item Number: **438618**

Item TOTAL ALL Years ALL Phases ALL Segments: **\$25,080**

MIAMI-DADE TRANSPORTATION PLANNING ORGANIZATION  
TRANSPORTATION IMPROVEMENT PROGRAM  
PRIMARY STATE HIGHWAYS AND INTERMODAL



FLP: AVIATION

TPO Project No: **AP4388061**  
LRTP Ref: AC-05  
County: MIAMI-DADE  
Roadway ID:  
Lanes Exist:  
Lanes Improved:  
Lanes Added:  
Project Length:  
District: 6

Project Description: **MIAMI OPA LOCKA EXECUTIVE AIRPORT  
BLAST FENCE**

Type of Work: **AVIATION CAPACITY PROJECT** SIS or Non-SIS: **Yes**

Extra Description:

PHASE :	Funding Source	Proposed Funding (in \$000s)							All Years
		<2021	2020 - 2021	2021 - 2022	2022 - 2023	2023 - 2024	2024 - 2025	>2025	
	DDR	0	210	0	0	0	0	0	210
	LF	0	53	0	0	0	0	0	53
CAPITAL	Total	0	263	0	0	0	0	0	263

RESPONSIBLE AGENCY: **FDOT**

Item Segment TOTAL ALL Years ALL Phases: **\$263**

Item Number: 438806 Item TOTAL ALL Years ALL Phases ALL Segments: **\$263**

TPO Project No: **AP4388081**  
LRTP Ref: AC-05  
County: MIAMI-DADE  
Roadway ID:  
Lanes Exist:  
Lanes Improved:  
Lanes Added:  
Project Length:  
District: 6

Project Description: **MIAMI OPA LOCKA EXECUTIVE APT  
UPGRADE 9R/27L TO NON-PRECISION  
RUNWAY**

Type of Work: **AVIATION SAFETY PROJECT** SIS or Non-SIS: **Yes**

Extra Description:

PHASE :	Funding Source	Proposed Funding (in \$000s)							All Years
		<2021	2020 - 2021	2021 - 2022	2022 - 2023	2023 - 2024	2024 - 2025	>2025	
	DPTO	0	950	0	0	0	0	0	950
	LF	0	238	0	0	0	0	0	238
CAPITAL	Total	0	1,188	0	0	0	0	0	1,188

RESPONSIBLE AGENCY: **FDOT**

Item Segment TOTAL ALL Years ALL Phases: **\$1,188**

Item Number: 438808 Item TOTAL ALL Years ALL Phases ALL Segments: **\$1,188**

MIAMI-DADE TRANSPORTATION PLANNING ORGANIZATION  
TRANSPORTATION IMPROVEMENT PROGRAM  
PRIMARY STATE HIGHWAYS AND INTERMODAL



FLP: AVIATION

TPO Project No: **AP4388091**  
LRTP Ref: AC-05  
County: MIAMI-DADE  
Roadway ID:  
Lanes Exist:  
Lanes Improved:  
Lanes Added:  
Project Length:  
District: 6

Project Description: **MIAMI OPA LOCKA EXECUTIVE APT NEW  
PARALLEL TAXIWAY**

Type of Work: **AVIATION SAFETY PROJECT**

SIS or Non-SIS: **Yes**

Extra Description:

PHASE :	Funding Source	Proposed Funding (in \$000s)							All Years
		<2021	2020 - 2021	2021 - 2022	2022 - 2023	2023 - 2024	2024 - 2025	>2025	
	DPTO	0	700	0	0	0	0	0	700
	LF	0	175	0	0	0	0	0	175
CAPITAL	Total	0	875	0	0	0	0	0	875

RESPONSIBLE AGENCY: **FDOT**

Item Segment TOTAL ALL Years ALL Phases: **\$875**

Item Number: 438809 Item TOTAL ALL Years ALL Phases ALL Segments: **\$875**

TPO Project No: **AP4388101**  
LRTP Ref: AC-05  
County: MIAMI-DADE  
Roadway ID:  
Lanes Exist:  
Lanes Improved:  
Lanes Added:  
Project Length:  
District: 6

Project Description: **MIAMI HOMESTEAD GENERAL X51  
WIDEN BLDG 6 PARKING LOT -  
ROADWAY ACCESS**

Type of Work: **AVIATION CAPACITY PROJECT**

SIS or Non-SIS: **No**

Extra Description:

PHASE :	Funding Source	Proposed Funding (in \$000s)							All Years
		<2021	2020 - 2021	2021 - 2022	2022 - 2023	2023 - 2024	2024 - 2025	>2025	
	DPTO	0	900	0	0	0	0	0	900
	LF	0	225	0	0	0	0	0	225
CAPITAL	Total	0	1,125	0	0	0	0	0	1,125

RESPONSIBLE AGENCY: **FDOT**

Item Segment TOTAL ALL Years ALL Phases: **\$1,125**

Item Number: 438810 Item TOTAL ALL Years ALL Phases ALL Segments: **\$1,125**

MIAMI-DADE TRANSPORTATION PLANNING ORGANIZATION  
TRANSPORTATION IMPROVEMENT PROGRAM  
PRIMARY STATE HIGHWAYS AND INTERMODAL



FLP: AVIATION

TPO Project No: **AP4394921**  
LRTP Ref: AC-05  
County: MIAMI-DADE  
Roadway ID:  
Lanes Exist:  
Lanes Improved:  
Lanes Added:  
Project Length:  
District: 6

Project Description: **MIAMI INTERNATIONAL AIRPORT  
FEDERAL INSPECTION STN  
REFURBISHMENT**

Type of Work: **AVIATION PRESERVATION PROJECT** SIS or Non-SIS: **Yes**

Extra Description:

PHASE :	Funding Source	Proposed Funding (in \$000s)							All Years
		<2021	2020 - 2021	2021 - 2022	2022 - 2023	2023 - 2024	2024 - 2025	>2025	
	DDR	0	0	577	1,290	0	0	0	1,867
	DPTO	0	0	8,133	1,710	0	0	0	9,843
	LF	0	0	8,710	3,000	0	0	0	11,710
CAPITAL	Total	0	0	17,420	6,000	0	0	0	23,420

RESPONSIBLE AGENCY: MIAMI-DADE COUNTY FLORIDA

Item Segment TOTAL ALL Years ALL Phases: \$23,420

Item Number: 439492

Item TOTAL ALL Years ALL Phases ALL Segments: \$23,420

TPO Project No: **AP4424091**  
LRTP Ref: AC-05  
County: MIAMI-DADE  
Roadway ID:  
Lanes Exist:  
Lanes Improved:  
Lanes Added:  
Project Length:  
District: 6

Project Description: **MIAMI OPA LOCKA EXECUTIVE APT  
WIDEN TAXIWAY P TO PROVIDE ADG IV**

Type of Work: **AVIATION CAPACITY PROJECT** SIS or Non-SIS: **Yes**

Extra Description:

PHASE :	Funding Source	Proposed Funding (in \$000s)							All Years
		<2021	2020 - 2021	2021 - 2022	2022 - 2023	2023 - 2024	2024 - 2025	>2025	
	DPTO	0	0	0	210	0	0	0	210
	LF	0	0	0	53	0	0	0	53
CAPITAL	Total	0	0	0	263	0	0	0	263

RESPONSIBLE AGENCY: MIAMI-DADE COUNTY FLORIDA

Item Segment TOTAL ALL Years ALL Phases: \$263

Item Number: 442409

Item TOTAL ALL Years ALL Phases ALL Segments: \$263

MIAMI-DADE TRANSPORTATION PLANNING ORGANIZATION  
TRANSPORTATION IMPROVEMENT PROGRAM  
PRIMARY STATE HIGHWAYS AND INTERMODAL



FLP: AVIATION

TPO Project No: **AP4424101**  
LRTP Ref: AC-05  
County: MIAMI-DADE  
Roadway ID:  
Lanes Exist:  
Lanes Improved:  
Lanes Added:  
Project Length:  
District: 6

Project Description: **MIAMI INTERNATIONAL AIRPORT NEW WAREHOUSE AND APRON EXPANSION**

Type of Work: **AVIATION CAPACITY PROJECT** SIS or Non-SIS: **Yes**

Extra Description:

PHASE :	Funding Source	Proposed Funding (in \$000s)							All Years
		<2021	2020 - 2021	2021 - 2022	2022 - 2023	2023 - 2024	2024 - 2025	>2025	
	DDR	0	0	0	4,735	0	0	0	4,735
	DPTO	0	0	0	3,108	0	0	0	3,108
	LF	0	0	0	7,842	0	0	0	7,842
<b>CAPITAL</b>	<b>Total</b>	<b>0</b>	<b>0</b>	<b>0</b>	<b>15,685</b>	<b>0</b>	<b>0</b>	<b>0</b>	<b>15,685</b>

RESPONSIBLE AGENCY: **MIAMI-DADE COUNTY FLORIDA**

Item Segment TOTAL ALL Years ALL Phases: **\$15,685**  
Item Number: **442410** Item TOTAL ALL Years ALL Phases ALL Segments: **\$15,685**

TPO Project No: **AP4435301**  
LRTP Ref: AC-05  
County: MIAMI-DADE  
Roadway ID:  
Lanes Exist:  
Lanes Improved:  
Lanes Added:  
Project Length:  
District: 6

Project Description: **MIAMI INTERNATIONAL AIRPORT CONSOLIDATED OFFICE COMPLEX**

Type of Work: **AVIATION CAPACITY PROJECT** SIS or Non-SIS: **Yes**

Extra Description:

PHASE :	Funding Source	Proposed Funding (in \$000s)							All Years
		<2021	2020 - 2021	2021 - 2022	2022 - 2023	2023 - 2024	2024 - 2025	>2025	
	DDR	0	1,000	0	0	0	0	0	1,000
	DPTO	550	950	0	0	0	0	0	1,500
	LF	550	1,950	0	0	0	0	0	2,500
<b>CAPITAL</b>	<b>Total</b>	<b>1,100</b>	<b>3,900</b>	<b>0</b>	<b>0</b>	<b>0</b>	<b>0</b>	<b>0</b>	<b>5,000</b>

RESPONSIBLE AGENCY: **FDOT**

Item Segment TOTAL ALL Years ALL Phases: **\$5,000**  
Item Number: **443530** Item TOTAL ALL Years ALL Phases ALL Segments: **\$5,000**

MIAMI-DADE TRANSPORTATION PLANNING ORGANIZATION  
TRANSPORTATION IMPROVEMENT PROGRAM  
PRIMARY STATE HIGHWAYS AND INTERMODAL



FLP: AVIATION

TPO Project No: **AP4435311**  
LRTP Ref: AC-05  
County: MIAMI-DADE  
Roadway ID:  
Lanes Exist:  
Lanes Improved:  
Lanes Added:  
Project Length:  
District: 6

Project Description: **MIAMI INTERNATIONAL AIRPORT  
TERMINAL WIDE FACADE RENOVATION**

Type of Work: **AVIATION PRESERVATION PROJECT** SIS or Non-SIS: **Yes**

Extra Description:

PHASE :	Funding Source	Proposed Funding (in \$000s)							All Years
		<2021	2020 - 2021	2021 - 2022	2022 - 2023	2023 - 2024	2024 - 2025	>2025	
	DDR	0	2,000	0	0	0	0	0	2,000
	DPTO	0	8,574	0	0	0	0	0	8,574
	LF	0	10,574	0	0	0	0	0	10,574
<b>CAPITAL</b>	<b>Total</b>	<b>0</b>	<b>21,148</b>	<b>0</b>	<b>0</b>	<b>0</b>	<b>0</b>	<b>0</b>	<b>21,148</b>

RESPONSIBLE AGENCY: **FDOT**

Item Segment TOTAL ALL Years ALL Phases: **\$21,148**  
Item Number: 443531 Item TOTAL ALL Years ALL Phases ALL Segments: **\$21,148**

<b>Yearly Totals</b>	<b>\$109,887</b>	<b>\$44,057</b>	<b>\$28,420</b>	<b>\$33,238</b>	<b>\$0</b>	<b>\$0</b>	<b>\$0</b>	<b>\$215,602</b>
<b>FLP: AVIATION</b>				<b>5 Year TIP Total</b>				<b>\$105,715</b>

MIAMI-DADE TRANSPORTATION PLANNING ORGANIZATION  
TRANSPORTATION IMPROVEMENT PROGRAM  
PRIMARY STATE HIGHWAYS AND INTERMODAL



**FLP: MULTIMODAL FACILITY**

TPO Project No: **DT2516841**  
LRTP Ref: 07-24  
County: MIAMI-DADE  
Roadway ID:  
Lanes Exist:  
Lanes Improved:  
Lanes Added:  
Project Length: 0.727  
District: 6

Project Description: **SR 9A/I-95 GOLDEN GLADES  
MULTIMODAL TERMINAL**

Type of Work: **INTERMODAL HUB CAPACITY**

SIS or Non-SIS: **Yes**

Extra Description:

		Proposed Funding (in \$000s)							
PHASE :	Funding Source	<2021	2020 - 2021	2021 - 2022	2022 - 2023	2023 - 2024	2024 - 2025	>2025	All Years
		158	0	0	0	0	0	0	158
		5	0	0	0	0	0	0	5
<b>PRELIMINARY ENGINEERING</b>	<b>Total</b>	<b>163</b>	<b>0</b>	<b>0</b>	<b>0</b>	<b>0</b>	<b>0</b>	<b>0</b>	<b>163</b>
		572	0	0	0	0	0	0	572
		13	0	0	0	0	0	0	13
<b>PROJECT DEVELOPMENT AND ENVIRONMENTAL</b>	<b>Total</b>	<b>585</b>	<b>0</b>	<b>0</b>	<b>0</b>	<b>0</b>	<b>0</b>	<b>0</b>	<b>585</b>

RESPONSIBLE AGENCY: **FDOT**

Item Segment **TOTAL ALL Years ALL Phases:** **\$748**  
Item Number: **251684** Item **TOTAL ALL Years ALL Phases ALL Segments:** **\$80,430**

TPO Project No: **DT2516842**  
LRTP Ref: 07-24  
County: MIAMI-DADE  
Roadway ID:  
Lanes Exist:  
Lanes Improved:  
Lanes Added:  
Project Length:  
District: 6

Project Description: **SR 9A/I-95 LEGAL CONSULTANT FOR  
GOLDEN GLADES MULTIMODAL  
TERMINL**

Type of Work: **PARK AND RIDE LOTS**

SIS or Non-SIS: **Yes**

Extra Description:

		Proposed Funding (in \$000s)							
PHASE :	Funding Source	<2021	2020 - 2021	2021 - 2022	2022 - 2023	2023 - 2024	2024 - 2025	>2025	All Years
		269	0	0	0	0	0	0	269
<b>PRELIMINARY ENGINEERING</b>	<b>Total</b>	<b>269</b>	<b>0</b>	<b>0</b>	<b>0</b>	<b>0</b>	<b>0</b>	<b>0</b>	<b>269</b>

RESPONSIBLE AGENCY: **FDOT**

Item Segment **TOTAL ALL Years ALL Phases:** **\$269**  
Item Number: **251684** Item **TOTAL ALL Years ALL Phases ALL Segments:** **\$80,430**

MIAMI-DADE TRANSPORTATION PLANNING ORGANIZATION  
TRANSPORTATION IMPROVEMENT PROGRAM  
PRIMARY STATE HIGHWAYS AND INTERMODAL



FLP: MULTIMODAL FACILITY

TPO Project No: **DT2516844**  
LRTP Ref: 07-24  
County: MIAMI-DADE  
Roadway ID:  
Lanes Exist:  
Lanes Improved:  
Lanes Added:  
Project Length: 0.198  
District: 6

Project Description: **SR 9A/I-95 GOLDEN GLADES  
INTERCHANGE PARK & RIDE (EAST LOT)**

Type of Work: **PARK AND RIDE LOTS**

SIS or Non-SIS: **Yes**

Extra Description:

		Proposed Funding (in \$000s)							
PHASE :	Funding Source	<2021	2020 - 2021	2021 - 2022	2022 - 2023	2023 - 2024	2024 - 2025	>2025	All Years
		922	0	0	0	0	0	0	922
		50	0	0	0	0	0	0	50
CONSTRUCTION	Total	972	0	0	0	0	0	0	972

RESPONSIBLE AGENCY: **FDOT**

Item Segment TOTAL ALL Years ALL Phases: **\$972**

Item Number: **251684**

Item TOTAL ALL Years ALL Phases ALL Segments: **\$80,430**

TPO Project No: **DT2516845**  
LRTP Ref: 07-24  
County: MIAMI-DADE  
Roadway ID:  
Lanes Exist:  
Lanes Improved:  
Lanes Added:  
Project Length: 0.330  
District: 6

Project Description: **SR 7/SR 9 GOLDEN GLADES  
INTERCHANGE PARK & RIDE (WEST LOT)**

Type of Work: **PARK AND RIDE LOTS**

SIS or Non-SIS: **No**

Extra Description:

		Proposed Funding (in \$000s)							
PHASE :	Funding Source	<2021	2020 - 2021	2021 - 2022	2022 - 2023	2023 - 2024	2024 - 2025	>2025	All Years
		190	0	0	0	0	0	0	190
PRELIMINARY ENGINEERING	Total	190	0	0	0	0	0	0	190
		1,432	0	0	0	0	0	0	1,432
CONSTRUCTION	Total	1,432	0	0	0	0	0	0	1,432

RESPONSIBLE AGENCY: **FDOT**

Item Segment TOTAL ALL Years ALL Phases: **\$1,622**

Item Number: **251684**

Item TOTAL ALL Years ALL Phases ALL Segments: **\$80,430**

MIAMI-DADE TRANSPORTATION PLANNING ORGANIZATION  
TRANSPORTATION IMPROVEMENT PROGRAM  
PRIMARY STATE HIGHWAYS AND INTERMODAL



FLP: MULTIMODAL FACILITY

TPO Project No: **DT2516846**  
LRTP Ref: 07-24  
County: MIAMI-DADE  
Roadway ID:  
Lanes Exist:  
Lanes Improved:  
Lanes Added:  
Project Length:  
District: 6

Project Description: **GOLDEN GLADES MULTIMODAL TERMINAL**

Type of Work: **INTERMODAL HUB CAPACITY**

SIS or Non-SIS: **Yes**

Extra Description:

		Proposed Funding (in \$000s)							
PHASE :	Funding Source	<2021	2020 - 2021	2021 - 2022	2022 - 2023	2023 - 2024	2024 - 2025	>2025	All Years
	DIH	132	0	0	0	0	0	0	132
	DIS	48	0	0	0	0	0	0	48
	DS	124	0	0	0	0	0	0	124
	GMR	4,310	0	0	0	0	0	0	4,310
	GMR	315	0	0	0	0	0	0	315
	SU	500	0	0	0	0	0	0	500
<b>PRELIMINARY ENGINEERING</b>	<b>Total</b>	<b>5,429</b>	<b>0</b>	<b>0</b>	<b>0</b>	<b>0</b>	<b>0</b>	<b>0</b>	<b>5,429</b>
	DDR	214	0	0	0	0	0	0	214
	DIH	6	0	0	0	0	0	0	6
<b>RIGHT OF WAY</b>	<b>Total</b>	<b>220</b>	<b>0</b>	<b>0</b>	<b>0</b>	<b>0</b>	<b>0</b>	<b>0</b>	<b>220</b>
	DDR	18,388	0	0	0	0	0	0	18,388
	DS	0	0	0	0	0	0	0	0
	SU	29,486	630	0	0	0	0	0	30,116
	TRIP	13,247	0	0	0	0	0	0	13,247
	TRWR	7,394	0	0	0	0	0	0	7,394
<b>DESIGN/BUILD</b>	<b>Total</b>	<b>68,515</b>	<b>630</b>	<b>0</b>	<b>0</b>	<b>0</b>	<b>0</b>	<b>0</b>	<b>69,145</b>

RESPONSIBLE AGENCY: **FDOT**

Item Segment TOTAL ALL Years ALL Phases: **\$74,794**  
Item Number: 251684 Item TOTAL ALL Years ALL Phases ALL Segments: **\$80,430**

MIAMI-DADE TRANSPORTATION PLANNING ORGANIZATION  
TRANSPORTATION IMPROVEMENT PROGRAM  
PRIMARY STATE HIGHWAYS AND INTERMODAL



FLP: MULTIMODAL FACILITY

TPO Project No: **DT2516847**  
LRTP Ref: 07-24  
County: MIAMI-DADE  
Roadway ID:  
Lanes Exist:  
Lanes Improved:  
Lanes Added:  
Project Length:  
District: 6

Project Description: **GOLDEN GLADES MULTIMODAL TRANSIT FACILITY ITS COMPONENTS**

Type of Work: **PRELIMINARY ENGINEERING** SIS or Non-SIS: **No**

Extra Description:

PHASE :	Funding Source	Proposed Funding (in \$000s)							All Years
		<2021	2020 - 2021	2021 - 2022	2022 - 2023	2023 - 2024	2024 - 2025	>2025	
	SU	0	0	0	0	2,025	0	0	2,025
<b>PRELIMINARY ENGINEERING</b>	<b>Total</b>	<b>0</b>	<b>0</b>	<b>0</b>	<b>0</b>	<b>2,025</b>	<b>0</b>	<b>0</b>	<b>2,025</b>

RESPONSIBLE AGENCY: **FDOT**

Item Segment **TOTAL ALL Years ALL Phases:** **\$2,025**

Item Number: **251684** Item **TOTAL ALL Years ALL Phases ALL Segments:** **\$80,430**

TPO Project No: **DT4068001**  
LRTP Ref: 07-24  
County: MIAMI-DADE  
Roadway ID:  
Lanes Exist:  
Lanes Improved:  
Lanes Added:  
Project Length:  
District: 6

Project Description: **MIAMI INTERMODAL CENTER (MIC) MIC CORE ROW (PRIORITY 3 ROW)**

Type of Work: **INTERMODAL HUB CAPACITY** SIS or Non-SIS: **Yes**

Extra Description:

PHASE :	Funding Source	Proposed Funding (in \$000s)							All Years
		<2021	2020 - 2021	2021 - 2022	2022 - 2023	2023 - 2024	2024 - 2025	>2025	
		100,718	0	0	0	0	0	0	100,718
		8,589	0	0	0	0	0	0	8,589
		14,690	0	0	0	0	0	0	14,690
		7,604	0	0	0	0	0	0	7,604
		15	0	0	0	0	0	0	15
		202	0	0	0	0	0	0	202
		1,491	0	0	0	0	0	0	1,491
		171	0	0	0	0	0	0	171
<b>RIGHT OF WAY</b>	<b>Total</b>	<b>133,480</b>	<b>0</b>	<b>0</b>	<b>0</b>	<b>0</b>	<b>0</b>	<b>0</b>	<b>133,480</b>
		67	0	0	0	0	0	0	67
<b>RAILROAD &amp; UTILITIES</b>	<b>Total</b>	<b>67</b>	<b>0</b>	<b>0</b>	<b>0</b>	<b>0</b>	<b>0</b>	<b>0</b>	<b>67</b>

RESPONSIBLE AGENCY: **FDOT**

Item Segment **TOTAL ALL Years ALL Phases:** **\$133,547**

Item Number: **406800** Item **TOTAL ALL Years ALL Phases ALL Segments:** **\$412,930**

MIAMI-DADE TRANSPORTATION PLANNING ORGANIZATION  
TRANSPORTATION IMPROVEMENT PROGRAM  
PRIMARY STATE HIGHWAYS AND INTERMODAL



**FLP: MULTIMODAL FACILITY**

TPO Project No: **DT4068002**  
LRTP Ref: 07-24  
County: MIAMI-DADE  
Roadway ID:  
Lanes Exist:  
Lanes Improved:  
Lanes Added:  
Project Length:  
District: 6

Project Description: **MIAMI INTERMODAL CENTER (MIC) MIC CENTRAL STATION**

Type of Work: **INTERMODAL HUB CAPACITY**

SIS or Non-SIS: **Yes**

Extra Description:

		Proposed Funding (in \$000s)							
PHASE :	Funding Source	<2021	2020 - 2021	2021 - 2022	2022 - 2023	2023 - 2024	2024 - 2025	>2025	All Years
PRELIMINARY ENGINEERING	DDR	3,455	0	0	0	0	0	0	3,455
	DIH	321	0	0	0	0	0	0	321
	DPTO	185	0	0	0	0	0	0	185
	DS	4,071	0	0	0	0	0	0	4,071
	LF	583	0	0	0	0	0	0	583
	TIFI	3,210	0	0	0	0	0	0	3,210
	<b>Total</b>	<b>11,825</b>	<b>0</b>	<b>0</b>	<b>0</b>	<b>0</b>	<b>0</b>	<b>0</b>	<b>11,825</b>
RIGHT OF WAY	BNDS	2	0	0	0	0	0	0	2
	DDR	8,639	0	0	0	0	0	0	8,639
	DI	4,910	0	0	0	0	0	0	4,910
	DIRS	411	0	0	0	0	0	0	411
	DS	973	0	0	0	0	0	0	973
	LF	147	0	0	0	0	0	0	147
	TRIP	493	0	0	0	0	0	0	493
	<b>Total</b>	<b>15,575</b>	<b>0</b>	<b>0</b>	<b>0</b>	<b>0</b>	<b>0</b>	<b>0</b>	<b>15,575</b>
RAILROAD & UTILITIES	DDR	310	0	0	0	0	0	0	310
	DS	201	0	0	0	0	0	0	201
	LF	202	0	0	0	0	0	0	202
	<b>Total</b>	<b>713</b>	<b>0</b>	<b>0</b>	<b>0</b>	<b>0</b>	<b>0</b>	<b>0</b>	<b>713</b>
	DDR	5,013	0	0	0	0	0	0	5,013
	DDR	3,813	0	0	0	0	0	0	3,813
	DDR	5,052	0	0	0	0	0	0	5,052
	DDR	2,518	0	0	0	0	0	0	2,518
	DIH	1,304	120	0	0	0	0	0	1,424
	DS	1,051	0	0	0	0	0	0	1,051
	DSB4	435	0	0	0	0	0	0	435
	LF	3,053	0	0	0	0	0	0	3,053
	LF	397	0	0	0	0	0	0	397
	LF	5,337	0	0	0	0	0	0	5,337
	SIB1	37,201	0	0	0	0	0	0	37,201
	SIBG	7,186	0	0	0	0	0	0	7,186

MIAMI-DADE TRANSPORTATION PLANNING ORGANIZATION  
TRANSPORTATION IMPROVEMENT PROGRAM  
PRIMARY STATE HIGHWAYS AND INTERMODAL



FLP: MULTIMODAL FACILITY

TPO Project No: **DT4068002**  
LRTP Ref: 07-24  
County: MIAMI-DADE  
Roadway ID:  
Lanes Exist:  
Lanes Improved:  
Lanes Added:  
Project Length:  
District: 6

Project Description: **MIAMI INTERMODAL CENTER (MIC) MIC CENTRAL STATION**

Type of Work: **INTERMODAL HUB CAPACITY**

SIS or Non-SIS: **Yes**

Extra Description:

		Proposed Funding (in \$000s)							
PHASE :	Funding Source	<2021	2020 - 2021	2021 - 2022	2022 - 2023	2023 - 2024	2024 - 2025	>2025	All Years
	SU	19,089	0	0	0	0	0	0	19,089
	SU	17,318	0	0	0	0	0	0	17,318
	TIFI	13,290	0	0	0	0	0	0	13,290
	TRIP	7,373	0	0	0	0	0	0	7,373
	TRIP	377	0	0	0	0	0	0	377
	TRIP	122	0	0	0	0	0	0	122
CONSTRUCTION	<b>Total</b>	<b>129,929</b>	<b>120</b>	<b>0</b>	<b>0</b>	<b>0</b>	<b>0</b>	<b>0</b>	<b>130,049</b>
	TIFI	950	0	0	0	0	0	0	950
CAPITAL	<b>Total</b>	<b>950</b>	<b>0</b>	<b>0</b>	<b>0</b>	<b>0</b>	<b>0</b>	<b>0</b>	<b>950</b>
	DDR	17,418	0	0	0	0	0	0	17,418
	GMR	7,859	0	0	0	0	0	0	7,859
	SU	19,999	0	0	0	0	0	0	19,999
REPAYMENTS	<b>Total</b>	<b>45,276</b>	<b>0</b>	<b>0</b>	<b>0</b>	<b>0</b>	<b>0</b>	<b>0</b>	<b>45,276</b>

RESPONSIBLE AGENCY: **FDOT**

Item Segment TOTAL ALL Years ALL Phases: **\$204,388**

Item Number: **406800**

Item TOTAL ALL Years ALL Phases ALL Segments: **\$412,930**

TPO Project No: **DT4068003**  
LRTP Ref: 07-24  
County: MIAMI-DADE  
Roadway ID:  
Lanes Exist:  
Lanes Improved:  
Lanes Added:  
Project Length:  
District: 6

Project Description: **MIAMI INTERMODAL CENTER (MIC) TRI-RAIL ACCESS RD**

Type of Work: **NEW ROAD CONSTRUCTION**

SIS or Non-SIS: **Yes**

Extra Description:

		Proposed Funding (in \$000s)							
PHASE :	Funding Source	<2021	2020 - 2021	2021 - 2022	2022 - 2023	2023 - 2024	2024 - 2025	>2025	All Years
		6	0	0	0	0	0	0	6
PRELIMINARY ENGINEERING	<b>Total</b>	<b>6</b>	<b>0</b>	<b>0</b>	<b>0</b>	<b>0</b>	<b>0</b>	<b>0</b>	<b>6</b>
		1,775	0	0	0	0	0	0	1,775

MIAMI-DADE TRANSPORTATION PLANNING ORGANIZATION  
TRANSPORTATION IMPROVEMENT PROGRAM  
PRIMARY STATE HIGHWAYS AND INTERMODAL



FLP: MULTIMODAL FACILITY

TPO Project No: **DT4068003**  
LRTP Ref: 07-24  
County: MIAMI-DADE  
Roadway ID:  
Lanes Exist:  
Lanes Improved:  
Lanes Added:  
Project Length:  
District: 6

Project Description: **MIAMI INTERMODAL CENTER (MIC) TRI-RAIL ACCESS RD**

Type of Work: **NEW ROAD CONSTRUCTION**

SIS or Non-SIS: **Yes**

Extra Description:

		Proposed Funding (in \$000s)							
PHASE :	Funding Source	<2021	2020 - 2021	2021 - 2022	2022 - 2023	2023 - 2024	2024 - 2025	>2025	All Years
		19	0	0	0	0	0	0	19
CONSTRUCTION	Total	1,794	0	0	0	0	0	0	1,794

RESPONSIBLE AGENCY: **FDOT**

Item Segment TOTAL ALL Years ALL Phases: **\$1,800**

Item Number: 406800

Item TOTAL ALL Years ALL Phases ALL Segments: **\$412,930**

TPO Project No: **DT4068004**  
LRTP Ref: 07-24  
County: MIAMI-DADE  
Roadway ID:  
Lanes Exist:  
Lanes Improved:  
Lanes Added:  
Project Length:  
District: 6

Project Description: **MIAMI INTERMODAL CENTER (MIC) TRI-RAIL RELOCATION /TEMPORARY STATION**

Type of Work: **PUBLIC TRANSPORTATION STATION**

SIS or Non-SIS: **Yes**

Extra Description:

		Proposed Funding (in \$000s)							
PHASE :	Funding Source	<2021	2020 - 2021	2021 - 2022	2022 - 2023	2023 - 2024	2024 - 2025	>2025	All Years
		977	0	0	0	0	0	0	977
RAILROAD & UTILITIES	Total	977	0	0	0	0	0	0	977
		555	0	0	0	0	0	0	555
		15	0	0	0	0	0	0	15
		876	0	0	0	0	0	0	876
CONSTRUCTION	Total	1,446	0	0	0	0	0	0	1,446
		891	0	0	0	0	0	0	891
REPAYMENTS	Total	891	0	0	0	0	0	0	891

RESPONSIBLE AGENCY: **FDOT**

Item Segment TOTAL ALL Years ALL Phases: **\$3,314**

Item Number: 406800

Item TOTAL ALL Years ALL Phases ALL Segments: **\$412,930**

MIAMI-DADE TRANSPORTATION PLANNING ORGANIZATION  
TRANSPORTATION IMPROVEMENT PROGRAM  
PRIMARY STATE HIGHWAYS AND INTERMODAL



FLP: MULTIMODAL FACILITY

TPO Project No: **DT4068005**  
LRTP Ref: 07-24  
County: MIAMI-DADE  
Roadway ID:  
Lanes Exist:  
Lanes Improved:  
Lanes Added:  
Project Length:  
District: 6

Project Description: **MIAMI INTERMODAL CENTER (MIC)  
CORE/RCF MIA MOVER STATION**

Type of Work: **INTERMODAL HUB CAPACITY**

SIS or Non-SIS: **Yes**

Extra Description:

		Proposed Funding (in \$000s)							
PHASE :	Funding Source	<2021	2020 - 2021	2021 - 2022	2022 - 2023	2023 - 2024	2024 - 2025	>2025	All Years
		32	0	0	0	0	0	0	32
PRELIMINARY ENGINEERING	Total	32	0	0	0	0	0	0	32
		870	0	0	0	0	0	0	870
		4,132	0	0	0	0	0	0	4,132
CONSTRUCTION	Total	5,002	0	0	0	0	0	0	5,002
		4,132	0	0	0	0	0	0	4,132
REPAYMENTS	Total	4,132	0	0	0	0	0	0	4,132

RESPONSIBLE AGENCY: FDOT

Item Segment TOTAL ALL Years ALL Phases: **\$9,166**  
Item Number: 406800 Item TOTAL ALL Years ALL Phases ALL Segments: **\$412,930**

TPO Project No: **DT4068006**  
LRTP Ref: 07-24  
County: MIAMI-DADE  
Roadway ID:  
Lanes Exist:  
Lanes Improved:  
Lanes Added:  
Project Length:  
District: 6

Project Description: **MIAMI INTERMODAL CENTER (MIC)  
MIC/MIA STATION**

Type of Work: **INTERMODAL HUB CAPACITY**

SIS or Non-SIS: **Yes**

Extra Description:

		Proposed Funding (in \$000s)							
PHASE :	Funding Source	<2021	2020 - 2021	2021 - 2022	2022 - 2023	2023 - 2024	2024 - 2025	>2025	All Years
		3,881	0	0	0	0	0	0	3,881
		30,829	0	0	0	0	0	0	30,829
		11,243	0	0	0	0	0	0	11,243
CONSTRUCTION	Total	45,953	0	0	0	0	0	0	45,953

MIAMI-DADE TRANSPORTATION PLANNING ORGANIZATION  
TRANSPORTATION IMPROVEMENT PROGRAM  
PRIMARY STATE HIGHWAYS AND INTERMODAL



**FLP: MULTIMODAL FACILITY**

TPO Project No: **DT4068006**  
LRTP Ref: 07-24  
County: MIAMI-DADE  
Roadway ID:  
Lanes Exist:  
Lanes Improved:  
Lanes Added:  
Project Length:  
District: 6

Project Description: **MIAMI INTERMODAL CENTER (MIC)  
MIC/MIA STATION**

Type of Work: **INTERMODAL HUB CAPACITY**

SIS or Non-SIS: **Yes**

Extra Description:

		Proposed Funding (in \$000s)							
PHASE :	Funding Source	<2021	2020 - 2021	2021 - 2022	2022 - 2023	2023 - 2024	2024 - 2025	>2025	All Years
		11,243	0	0	0	0	0	0	11,243
REPAYMENTS	Total	11,243	0	0	0	0	0	0	11,243

RESPONSIBLE AGENCY: **FDOT**

Item Segment TOTAL ALL Years ALL Phases: **\$57,196**

Item Number: 406800 Item TOTAL ALL Years ALL Phases ALL Segments: **\$412,930**

TPO Project No: **DT4068008**  
LRTP Ref: 07-24  
County: MIAMI-DADE  
Roadway ID:  
Lanes Exist:  
Lanes Improved:  
Lanes Added:  
Project Length:  
District: 6

Project Description: **MIAMI INTERMODAL CENTER (MIC)**

**FROM BUS PLAZA ROAD WAY TO NW 25 ST**

Type of Work: **NEW ROAD CONSTRUCTION**

SIS or Non-SIS: **Yes**

Extra Description:

		Proposed Funding (in \$000s)							
PHASE :	Funding Source	<2021	2020 - 2021	2021 - 2022	2022 - 2023	2023 - 2024	2024 - 2025	>2025	All Years
		3,519	0	0	0	0	0	0	3,519
CONSTRUCTION	Total	3,519	0	0	0	0	0	0	3,519

RESPONSIBLE AGENCY: **FDOT**

Item Segment TOTAL ALL Years ALL Phases: **\$3,519**

Item Number: 406800 Item TOTAL ALL Years ALL Phases ALL Segments: **\$412,930**

MIAMI-DADE TRANSPORTATION PLANNING ORGANIZATION  
TRANSPORTATION IMPROVEMENT PROGRAM  
PRIMARY STATE HIGHWAYS AND INTERMODAL



FLP: MULTIMODAL FACILITY

TPO Project No: **DT4068009**  
LRTP Ref: 07-24  
County: MIAMI-DADE  
Roadway ID:  
Lanes Exist:  
Lanes Improved:  
Lanes Added:  
Project Length:  
District: 6

Project Description: **MIAMI INTERMODAL CENTER (MIC) TRI-RAIL RELOCATION /TEMPORARY STATION**

Type of Work: **PUBLIC TRANSPORTATION STATION** SIS or Non-SIS: **No**

Extra Description:

		Proposed Funding (in \$000s)							
PHASE :	Funding Source	<2021	2020 - 2021	2021 - 2022	2022 - 2023	2023 - 2024	2024 - 2025	>2025	All Years
		0	0	0	0	0	0	0	0
DESIGN/BUILD	Total	0	0	0	0	0	0	0	0

RESPONSIBLE AGENCY: **FDOT**

Item Segment TOTAL ALL Years ALL Phases: **\$0**

Item Number: 406800 Item TOTAL ALL Years ALL Phases ALL Segments: **\$412,930**

TPO Project No: **DT4083231**  
LRTP Ref: 07-24  
County: MIAMI-DADE  
Roadway ID:  
Lanes Exist:  
Lanes Improved:  
Lanes Added:  
Project Length:  
District: 6

Project Description: **MIAMI INTERMODAL CENTER (MIC) FDOT/TIFIA LOAN REPAYMENT**

Type of Work: **FUNDING ACTION** SIS or Non-SIS: **Yes**

Extra Description:

		Proposed Funding (in \$000s)							
PHASE :	Funding Source	<2021	2020 - 2021	2021 - 2022	2022 - 2023	2023 - 2024	2024 - 2025	>2025	All Years
		17,107	0	0	0	0	0	0	17,107
ADMINISTRATION	Total	17,107	0	0	0	0	0	0	17,107

RESPONSIBLE AGENCY: **FDOT**

Item Segment TOTAL ALL Years ALL Phases: **\$17,107**

Item Number: 408323 Item TOTAL ALL Years ALL Phases ALL Segments: **\$278,172**

MIAMI-DADE TRANSPORTATION PLANNING ORGANIZATION  
TRANSPORTATION IMPROVEMENT PROGRAM  
PRIMARY STATE HIGHWAYS AND INTERMODAL



FLP: MULTIMODAL FACILITY

TPO Project No: **DT4083232**  
LRTP Ref: 07-24  
County: MIAMI-DADE  
Roadway ID:  
Lanes Exist:  
Lanes Improved:  
Lanes Added:  
Project Length:  
District: 6

Project Description: **MIAMI INTERMODAL CENTER (MIC)  
FDOT/DISTRICT 6 LOAN REPAYMENT**

Type of Work: **FUNDING ACTION**

SIS or Non-SIS: **Yes**

Extra Description:

PHASE :	Funding Source	Proposed Funding (in \$000s)							All Years
		<2021	2020 - 2021	2021 - 2022	2022 - 2023	2023 - 2024	2024 - 2025	>2025	
	DDR	145,150	1,750	1,750	2,000	2,000	2,000	4,000	158,650
	LF	7,415	0	0	0	0	0	0	7,415
	LFNE	95,000	0	0	0	0	0	0	95,000
ADMINISTRATION	Total	247,565	1,750	1,750	2,000	2,000	2,000	4,000	261,065

RESPONSIBLE AGENCY: **FDOT**

Item Segment TOTAL ALL Years ALL Phases: **\$261,065**

Item Number: 408323 Item TOTAL ALL Years ALL Phases ALL Segments: **\$278,172**

TPO Project No: **DT4083241**  
LRTP Ref: 07-24  
County: MIAMI-DADE  
Roadway ID:  
Lanes Exist:  
Lanes Improved:  
Lanes Added:  
Project Length:  
District: 6

Project Description: **MIAMI INTERMODAL CENTER (MIC)  
RENTAL CAR FACILITY (RCF) TIFIA LOAN  
REPAYM**

Type of Work: **FUNDING ACTION**

SIS or Non-SIS: **Yes**

Extra Description:

PHASE :	Funding Source	Proposed Funding (in \$000s)							All Years
		<2021	2020 - 2021	2021 - 2022	2022 - 2023	2023 - 2024	2024 - 2025	>2025	
	LFNE	72,416	19,942	19,420	21,386	20,764	20,340	114,760	289,028
ADMINISTRATION	Total	72,416	19,942	19,420	21,386	20,764	20,340	114,760	289,028

RESPONSIBLE AGENCY: **FDOT**

Item Segment TOTAL ALL Years ALL Phases: **\$289,028**

Item Number: 408324 Item TOTAL ALL Years ALL Phases ALL Segments: **\$289,028**

MIAMI-DADE TRANSPORTATION PLANNING ORGANIZATION  
TRANSPORTATION IMPROVEMENT PROGRAM  
PRIMARY STATE HIGHWAYS AND INTERMODAL



FLP: MULTIMODAL FACILITY

TPO Project No: **DT4353811**  
LRTP Ref: 07-30  
County: MIAMI-DADE  
Roadway ID:  
Lanes Exist:  
Lanes Improved:  
Lanes Added:  
Project Length:  
District: 6

Project Description: **MDT - PALMETTO INTERMODAL TERMINAL**

Type of Work: **INTERMODAL HUB CAPACITY**

SIS or Non-SIS: **No**

Extra Description:

PHASE :

Proposed Funding (in \$000s)								
Funding Source	<2021	2020 - 2021	2021 - 2022	2022 - 2023	2023 - 2024	2024 - 2025	>2025	All Years
DDR	2,318	41	0	0	8,535	0	0	10,894
DPTO	379	0	384	0	0	0	0	763
LF	3,786	1,784	0	0	256	0	0	5,826
TRIP	415	1,112	0	0	0	0	0	1,527
TRWR	675	632	0	0	256	0	0	1,563
<b>CAPITAL Total</b>	<b>7,573</b>	<b>3,569</b>	<b>384</b>	<b>0</b>	<b>9,047</b>	<b>0</b>	<b>0</b>	<b>20,573</b>

RESPONSIBLE AGENCY: **FDOT**

Item Segment TOTAL ALL Years ALL Phases: **\$20,573**

Item Number: **435381**

Item TOTAL ALL Years ALL Phases ALL Segments: **\$20,573**

TPO Project No: **DT4379471**  
LRTP Ref: 06-10  
County: MIAMI-DADE  
Roadway ID:  
Lanes Exist:  
Lanes Improved:  
Lanes Added:  
Project Length:  
District: 6

Project Description: **FREIGHT VILLAGE ANALYSIS STUDY COUNTYWIDE**

Type of Work: **MODAL SYSTEMS PLANNING**

SIS or Non-SIS: **No**

Extra Description:

PHASE :

Proposed Funding (in \$000s)								
Funding Source	<2021	2020 - 2021	2021 - 2022	2022 - 2023	2023 - 2024	2024 - 2025	>2025	All Years
DIH	0	0	0	20	0	0	0	20
DS	0	0	0	450	0	0	0	450
<b>PROJECT DEVELOPMENT AND ENVIRONMENTAL Total</b>	<b>0</b>	<b>0</b>	<b>0</b>	<b>470</b>	<b>0</b>	<b>0</b>	<b>0</b>	<b>470</b>

RESPONSIBLE AGENCY: **FDOT**

Item Segment TOTAL ALL Years ALL Phases: **\$470**

Item Number: **437947**

Item TOTAL ALL Years ALL Phases ALL Segments: **\$470**

MIAMI-DADE TRANSPORTATION PLANNING ORGANIZATION  
TRANSPORTATION IMPROVEMENT PROGRAM  
PRIMARY STATE HIGHWAYS AND INTERMODAL



FLP: MULTIMODAL FACILITY

TPO Project No: **DT4379501**  
LRTP Ref: 06-10  
County: MIAMI-DADE  
Roadway ID:  
Lanes Exist:  
Lanes Improved:  
Lanes Added:  
Project Length:  
District: 6

Project Description: **DISTRICT INTERMODAL LOGISTIC CENTER (ILC) DEVELOPMENT**

Type of Work: **MODAL SYSTEMS PLANNING**

SIS or Non-SIS: **No**

Extra Description:

PHASE :

Funding Source	Proposed Funding (in \$000s)							
	<2021	2020 - 2021	2021 - 2022	2022 - 2023	2023 - 2024	2024 - 2025	>2025	All Years
DIH	0	0	20	0	0	0	0	20
DS	0	0	300	0	0	0	0	300
<b>Total</b>	<b>0</b>	<b>0</b>	<b>320</b>	<b>0</b>	<b>0</b>	<b>0</b>	<b>0</b>	<b>320</b>

PROJECT DEVELOPMENT AND ENVIRONMENTAL

RESPONSIBLE AGENCY: **FDOT**

Item Segment TOTAL ALL Years ALL Phases: **\$320**

Item Number: **437950**

Item TOTAL ALL Years ALL Phases ALL Segments: **\$320**

TPO Project No: **DT4388221**  
LRTP Ref: 06-10  
County: DIST/ST-WIDE  
Roadway ID:  
Lanes Exist:  
Lanes Improved:  
Lanes Added:  
Project Length:  
District: 6

Project Description: **DISTRICTWIDE FREIGHT MOBILITY OPTIMIZATION STUDY**

Type of Work: **PTO STUDIES**

SIS or Non-SIS: **No**

Extra Description:

PHASE :

Funding Source	Proposed Funding (in \$000s)							
	<2021	2020 - 2021	2021 - 2022	2022 - 2023	2023 - 2024	2024 - 2025	>2025	All Years
DIH	0	0	0	0	55	0	0	55
DS	0	0	0	0	300	0	0	300
<b>Total</b>	<b>0</b>	<b>0</b>	<b>0</b>	<b>0</b>	<b>355</b>	<b>0</b>	<b>0</b>	<b>355</b>

PROJECT DEVELOPMENT AND ENVIRONMENTAL

RESPONSIBLE AGENCY: **FDOT**

Item Segment TOTAL ALL Years ALL Phases: **\$355**

Item Number: **438822**

Item TOTAL ALL Years ALL Phases ALL Segments: **\$355**

MIAMI-DADE TRANSPORTATION PLANNING ORGANIZATION  
TRANSPORTATION IMPROVEMENT PROGRAM  
PRIMARY STATE HIGHWAYS AND INTERMODAL



**FLP: MULTIMODAL FACILITY**

TPO Project No: **DT4399821**  
LRTP Ref: 06-10  
County: MIAMI-DADE  
Roadway ID:  
Lanes Exist:  
Lanes Improved:  
Lanes Added:  
Project Length:  
District: 6

Project Description: **MIAMI INTERMODAL CENTER -  
PROPERTY MANAGEMENT**

Type of Work: **INTERMODAL HUB CAPACITY**

SIS or Non-SIS: **No**

Extra Description:

PHASE :	Funding Source	Proposed Funding (in \$000s)							All Years
		<2021	2020 - 2021	2021 - 2022	2022 - 2023	2023 - 2024	2024 - 2025	>2025	
	DPTO	3,134	603	346	352	79	80	0	4,594
OPERATIONS	Total	3,134	603	346	352	79	80	0	4,594

RESPONSIBLE AGENCY: **FDOT**

Item Segment TOTAL ALL Years ALL Phases: **\$4,594**

Item Number: 439982 Item TOTAL ALL Years ALL Phases ALL Segments: **\$4,594**

Yearly Totals	\$838,380	\$26,614	\$22,220	\$24,208	\$34,270	\$22,420	\$118,760	\$1,086,872
FLP: MULTIMODAL FACILITY					5 Year TIP Total			\$129,732

MIAMI-DADE TRANSPORTATION PLANNING ORGANIZATION  
TRANSPORTATION IMPROVEMENT PROGRAM  
PRIMARY STATE HIGHWAYS AND INTERMODAL



**FLP: RAIL**

TPO Project No: **TR4294871**  
LRTP Ref: AC-05  
County: MIAMI-DADE  
Roadway ID:  
Lanes Exist:  
Lanes Improved:  
Lanes Added:  
Project Length:  
District: 6

Project Description: **SFRC DOUBLE-TRACKING FROM HIALEAH MARKET TO MIC**

Type of Work: **RAIL CAPACITY PROJECT** SIS or Non-SIS: **Yes**

Extra Description:

		Proposed Funding (in \$000s)							
PHASE :	Funding Source	<2021	2020 - 2021	2021 - 2022	2022 - 2023	2023 - 2024	2024 - 2025	>2025	All Years
		1,338	0	0	0	0	0	0	1,338
<b>PRELIMINARY ENGINEERING</b>	<b>Total</b>	<b>1,338</b>	<b>0</b>	<b>0</b>	<b>0</b>	<b>0</b>	<b>0</b>	<b>0</b>	<b>1,338</b>
		1,800	0	0	0	0	0	0	1,800
<b>PROJECT DEVELOPMENT AND ENVIRONMENTAL</b>	<b>Total</b>	<b>1,800</b>	<b>0</b>	<b>0</b>	<b>0</b>	<b>0</b>	<b>0</b>	<b>0</b>	<b>1,800</b>

RESPONSIBLE AGENCY: **FDOT**

Item Segment **TOTAL ALL Years ALL Phases:** **\$3,138**

Item Number: **429487** Item **TOTAL ALL Years ALL Phases ALL Segments:** **\$25,790**

TPO Project No: **TR4294872**  
LRTP Ref: 06-10  
County: MIAMI-DADE  
Roadway ID:  
Lanes Exist:  
Lanes Improved:  
Lanes Added:  
Project Length:  
District: 6

Project Description: **SFRC DOUBLE-TRACKING FROM HIALEAH MARKET TO MIC**

Type of Work: **RAIL CAPACITY PROJECT** SIS or Non-SIS: **Yes**

Extra Description:

		Proposed Funding (in \$000s)							
PHASE :	Funding Source	<2021	2020 - 2021	2021 - 2022	2022 - 2023	2023 - 2024	2024 - 2025	>2025	All Years
	DDR	238	0	0	0	0	0	0	238
	DIH	60	0	0	0	0	0	0	60
	DS	2,886	0	0	0	0	0	0	2,886
	TRIP	1,500	0	0	0	0	0	0	1,500
<b>PRELIMINARY ENGINEERING</b>	<b>Total</b>	<b>4,684</b>	<b>0</b>	<b>0</b>	<b>0</b>	<b>0</b>	<b>0</b>	<b>0</b>	<b>4,684</b>
	DDR	0	49	0	0	0	183	0	232
	DIH	44	0	0	0	0	0	0	44
	GMR	2,536	0	0	0	0	0	0	2,536
	LF	5,648	0	0	0	0	0	0	5,648
	TRIP	9,208	0	0	0	0	0	0	9,208
<b>RIGHT OF WAY</b>	<b>Total</b>	<b>17,436</b>	<b>49</b>	<b>0</b>	<b>0</b>	<b>0</b>	<b>183</b>	<b>0</b>	<b>17,668</b>
	TRIP	0	0	0	0	250	0	0	250

MIAMI-DADE TRANSPORTATION PLANNING ORGANIZATION  
TRANSPORTATION IMPROVEMENT PROGRAM  
PRIMARY STATE HIGHWAYS AND INTERMODAL



FLP: RAIL

TPO Project No: **TR4294872**  
LRTP Ref: 06-10  
County: MIAMI-DADE  
Roadway ID:  
Lanes Exist:  
Lanes Improved:  
Lanes Added:  
Project Length:  
District: 6

Project Description: **SFRC DOUBLE-TRACKING FROM HIALEAH MARKET TO MIC**

Type of Work: **RAIL CAPACITY PROJECT** SIS or Non-SIS: **Yes**

Extra Description:

		Proposed Funding (in \$000s)							
PHASE :	Funding Source	<2021	2020 - 2021	2021 - 2022	2022 - 2023	2023 - 2024	2024 - 2025	>2025	All Years
RAILROAD & UTILITIES	Total	0	0	0	0	250	0	0	250
	DS	15	35	0	0	0	0	0	50
ENVIRONMENTAL	Total	15	35	0	0	0	0	0	50

RESPONSIBLE AGENCY: **FDOT**

Item Segment TOTAL ALL Years ALL Phases: **\$22,652**

Item Number: **429487** Item TOTAL ALL Years ALL Phases ALL Segments: **\$25,790**

TPO Project No: **TR4335111**  
LRTP Ref: 06-10  
County: MIAMI-DADE  
Roadway ID:  
Lanes Exist:  
Lanes Improved:  
Lanes Added:  
Project Length:  
District: 6

Project Description: **NE 203 ST & NE 215 ST INTERSECTION IMPROVEMENTS BETWEEN US 1 & W DIXIE HWY**

Type of Work: **RAIL CAPACITY PROJECT** SIS or Non-SIS: **Yes**

Extra Description:

		Proposed Funding (in \$000s)							
PHASE :	Funding Source	<2021	2020 - 2021	2021 - 2022	2022 - 2023	2023 - 2024	2024 - 2025	>2025	All Years
PRELIMINARY ENGINEERING		21	0	0	0	0	0	0	21
	Total	21	0	0	0	0	0	0	21
PROJECT DEVELOPMENT AND ENVIRONMENTAL		2,499	0	0	0	0	0	0	2,499
	Total	2,499	0	0	0	0	0	0	2,499

RESPONSIBLE AGENCY: **FDOT**

Item Segment TOTAL ALL Years ALL Phases: **\$2,520**

Item Number: **433511** Item TOTAL ALL Years ALL Phases ALL Segments: **\$86,065**

MIAMI-DADE TRANSPORTATION PLANNING ORGANIZATION  
TRANSPORTATION IMPROVEMENT PROGRAM  
PRIMARY STATE HIGHWAYS AND INTERMODAL



**FLP: RAIL**

TPO Project No: **TR4335112**  
LRTP Ref: 06-10  
County: MIAMI-DADE  
Roadway ID:  
Lanes Exist:  
Lanes Improved:  
Lanes Added:  
Project Length: 0.759  
District: 6

Project Description: **NE 203 ST INTERSECTION  
IMPROVEMENTS BETWEEN SR 5/US 1 &  
W DIXIE HWY**

Type of Work: **RAIL CAPACITY PROJECT**

SIS or Non-SIS: **Yes**

Extra Description:

		Proposed Funding (in \$000s)							
PHASE :	Funding Source	<2021	2020 - 2021	2021 - 2022	2022 - 2023	2023 - 2024	2024 - 2025	>2025	All Years
PRELIMINARY ENGINEERING	DDR	4	0	0	0	0	0	0	4
	DIH	173	0	0	0	0	0	0	173
	DIS	2,100	0	0	0	0	0	0	2,100
	DS	277	0	0	0	0	0	0	277
	GMR	2,318	0	0	0	0	0	0	2,318
	TRIP	34	0	0	0	0	0	0	34
	<b>Total</b>	<b>4,906</b>	<b>0</b>	<b>0</b>	<b>0</b>	<b>0</b>	<b>0</b>	<b>0</b>	<b>4,906</b>
RAILROAD & UTILITIES	DDR	286	0	0	0	0	0	0	286
	DPTO	0	1,300	0	0	0	0	0	1,300
	LF	50	0	0	0	0	0	0	50
	<b>Total</b>	<b>336</b>	<b>1,300</b>	<b>0</b>	<b>0</b>	<b>0</b>	<b>0</b>	<b>0</b>	<b>1,636</b>
RIGHT OF WAY	DDR	3,486	2,303	0	0	0	0	0	5,789
	DIH	420	0	0	0	0	0	0	420
	DIS	4,366	0	0	0	0	0	0	4,366
	DS	523	0	0	0	0	0	0	523
	GMR	19,173	1,873	0	0	0	0	0	21,046
	SIWR	610	753	0	0	0	0	0	1,363
	<b>Total</b>	<b>28,578</b>	<b>4,929</b>	<b>0</b>	<b>0</b>	<b>0</b>	<b>0</b>	<b>0</b>	<b>33,507</b>
CONSTRUCTION	DIH	0	513	0	0	0	0	0	513
	DPTO	0	25,065	0	0	0	0	0	25,065
	GMR	0	17,918	0	0	0	0	0	17,918
	<b>Total</b>	<b>0</b>	<b>43,496</b>	<b>0</b>	<b>0</b>	<b>0</b>	<b>0</b>	<b>0</b>	<b>43,496</b>

RESPONSIBLE AGENCY: **FDOT**

Item Segment TOTAL ALL Years ALL Phases: **\$83,545**  
Item Number: 433511 Item TOTAL ALL Years ALL Phases ALL Segments: **\$86,065**

MIAMI-DADE TRANSPORTATION PLANNING ORGANIZATION  
TRANSPORTATION IMPROVEMENT PROGRAM  
PRIMARY STATE HIGHWAYS AND INTERMODAL



FLP: RAIL

TPO Project No: **TR4470231**  
LRTP Ref: AC-05  
County: MIAMI-DADE  
Roadway ID:  
Lanes Exist:  
Lanes Improved:  
Lanes Added:  
Project Length:  
District: 6

Project Description:

**DISTRICT 6 DYNAMIC ENVELOPES**

**AT VARIOUS RAIL CROSSINGS  
PUSH BUTTON**

Type of Work:

**RAIL SAFETY PROJECT**

SIS or Non-SIS: **No**

Extra Description:

		Proposed Funding (in \$000s)							
PHASE :	Funding Source	<2021	2020 - 2021	2021 - 2022	2022 - 2023	2023 - 2024	2024 - 2025	>2025	All Years
	DIH	10	0	0	0	0	0	0	10
	DPTO	200	30	0	0	0	0	0	230
<b>PRELIMINARY ENGINEERING</b>	<b>Total</b>	<b>210</b>	<b>30</b>	<b>0</b>	<b>0</b>	<b>0</b>	<b>0</b>	<b>0</b>	<b>240</b>
	DPTO	100	108	0	0	0	0	0	208
<b>RAILROAD &amp; UTILITIES</b>	<b>Total</b>	<b>100</b>	<b>108</b>	<b>0</b>	<b>0</b>	<b>0</b>	<b>0</b>	<b>0</b>	<b>208</b>
	DIH	0	26	0	0	0	0	0	26
	DPTO	0	1,842	0	0	0	0	0	1,842
<b>CONSTRUCTION</b>	<b>Total</b>	<b>0</b>	<b>1,868</b>	<b>0</b>	<b>0</b>	<b>0</b>	<b>0</b>	<b>0</b>	<b>1,868</b>

RESPONSIBLE AGENCY: **FDOT**

Item Number: 447023  
Item Segment TOTAL ALL Years ALL Phases: \$2,316  
Item TOTAL ALL Years ALL Phases ALL Segments: \$3,028

TPO Project No: **TR4470232**  
LRTP Ref: AC-05  
County: MIAMI-DADE  
Roadway ID:  
Lanes Exist:  
Lanes Improved:  
Lanes Added:  
Project Length:  
District: 6

Project Description:

**DISTRICT 6 DYNAMIC ENVELOPES**

**AT VARIOUS RAIL CROSSINGS  
FAST RESPONSE**

Type of Work:

**RAIL SAFETY PROJECT**

SIS or Non-SIS: **No**

Extra Description:

		Proposed Funding (in \$000s)							
PHASE :	Funding Source	<2021	2020 - 2021	2021 - 2022	2022 - 2023	2023 - 2024	2024 - 2025	>2025	All Years
		112	0	0	0	0	0	0	112
<b>PRELIMINARY ENGINEERING</b>	<b>Total</b>	<b>112</b>	<b>0</b>	<b>0</b>	<b>0</b>	<b>0</b>	<b>0</b>	<b>0</b>	<b>112</b>
		305	0	0	0	0	0	0	305
<b>CONSTRUCTION</b>	<b>Total</b>	<b>305</b>	<b>0</b>	<b>0</b>	<b>0</b>	<b>0</b>	<b>0</b>	<b>0</b>	<b>305</b>

RESPONSIBLE AGENCY: **FDOT**

Item Number: 447023  
Item Segment TOTAL ALL Years ALL Phases: \$417  
Item TOTAL ALL Years ALL Phases ALL Segments: \$3,028

MIAMI-DADE TRANSPORTATION PLANNING ORGANIZATION  
TRANSPORTATION IMPROVEMENT PROGRAM  
PRIMARY STATE HIGHWAYS AND INTERMODAL



FLP: RAIL

TPO Project No: **TR4470233**  
LRTP Ref: AC-05  
County: MIAMI-DADE  
Roadway ID:  
Lanes Exist:  
Lanes Improved:  
Lanes Added:  
Project Length:  
District: 6

Project Description:

**DISTRICT 6 DYNAMIC ENVELOPES**

**AT VARIOUS RAIL CROSSINGS  
FAST RESPONSE**

Type of Work:

**RAIL SAFETY PROJECT**

SIS or Non-SIS: **No**

Extra Description:

		Proposed Funding (in \$000s)							
PHASE :	Funding Source	<2021	2020 - 2021	2021 - 2022	2022 - 2023	2023 - 2024	2024 - 2025	>2025	All Years
		295	0	0	0	0	0	0	295
CONSTRUCTION	Total	295	0	0	0	0	0	0	295

RESPONSIBLE AGENCY: **FDOT**

Item Segment TOTAL ALL Years ALL Phases: **\$295**

Item Number: **447023**

Item TOTAL ALL Years ALL Phases ALL Segments: **\$3,028**

Yearly Totals	\$62,635	\$51,815	\$0	\$0	\$250	\$183	\$0	\$114,883
FLP: RAIL				5 Year TIP Total				\$52,248

MIAMI-DADE TRANSPORTATION PLANNING ORGANIZATION  
TRANSPORTATION IMPROVEMENT PROGRAM  
PRIMARY STATE HIGHWAYS AND INTERMODAL



**FLP: SEAPORT**

TPO Project No: **SP4333631**  
LRTP Ref: AC-05  
County: MIAMI-DADE  
Roadway ID:  
Lanes Exist:  
Lanes Improved:  
Lanes Added:  
Project Length:  
District: 6

Project Description: **PORT OF MIAMI CRUISE TERMINAL IMPROVEMENTS**

Type of Work: **SEAPORT CAPACITY PROJECT**

SIS or Non-SIS: **Yes**

Extra Description:

		Proposed Funding (in \$000s)							
PHASE :	Funding Source	<2021	2020 - 2021	2021 - 2022	2022 - 2023	2023 - 2024	2024 - 2025	>2025	All Years
	DPTO	77	0	0	0	0	0	0	77
	LF	77	0	0	0	0	0	0	77
	LF	14,584	4,250	0	0	0	0	0	18,834
	POED	4,134	0	0	0	0	0	0	4,134
	PORT	10,450	4,250	0	0	0	0	0	14,700
CAPITAL	Total	29,322	8,500	0	0	0	0	0	37,822

RESPONSIBLE AGENCY: **FDOT**

Item Segment TOTAL ALL Years ALL Phases: **\$37,822**  
Item Number: 433363 Item TOTAL ALL Years ALL Phases ALL Segments: **\$37,822**

TPO Project No: **SP4380291**  
LRTP Ref: AC-05  
County: MIAMI-DADE  
Roadway ID:  
Lanes Exist:  
Lanes Improved:  
Lanes Added:  
Project Length:  
District: 6

Project Description: **PORT OF MIAMI PASSENGER BOARDING BRIDGES**

Type of Work: **SEAPORT CAPACITY PROJECT**

SIS or Non-SIS: **Yes**

Extra Description:

		Proposed Funding (in \$000s)							
PHASE :	Funding Source	<2021	2020 - 2021	2021 - 2022	2022 - 2023	2023 - 2024	2024 - 2025	>2025	All Years
	DPTO	0	2,300	0	0	0	0	0	2,300
	LF	0	2,300	0	0	0	0	0	2,300
CAPITAL	Total	0	4,600	0	0	0	0	0	4,600

RESPONSIBLE AGENCY: **FDOT**

Item Segment TOTAL ALL Years ALL Phases: **\$4,600**  
Item Number: 438029 Item TOTAL ALL Years ALL Phases ALL Segments: **\$4,600**

<b>Yearly Totals</b>	<b>\$29,322</b>	<b>\$13,100</b>	<b>\$0</b>	<b>\$0</b>	<b>\$0</b>	<b>\$0</b>	<b>\$0</b>	<b>\$0</b>	<b>\$42,422</b>
<b>FLP: SEAPORT</b>		<b>5 Year TIP Total</b>							<b>\$13,100</b>

MIAMI-DADE TRANSPORTATION PLANNING ORGANIZATION  
TRANSPORTATION IMPROVEMENT PROGRAM  
PRIMARY STATE HIGHWAYS AND INTERMODAL

---



MIAMI-DADE TRANSPORTATION PLANNING ORGANIZATION  
TRANSPORTATION IMPROVEMENT PROGRAM  
PRIMARY STATE HIGHWAYS AND INTERMODAL



FLP: TRANSIT

TPO Project No: **TA4051331**  
LRTP Ref: 06-09  
County: MIAMI-DADE  
Roadway ID:  
Lanes Exist:  
Lanes Improved:  
Lanes Added:  
Project Length:  
District: 6

Project Description: **MIAMI-DADE TRANSIT AGENCY  
(GUIDEWAY BRIDGE INSPECTION)**

Type of Work: **FIXED GUIDEWAY IMPROVEMENTS** SIS or Non-SIS: **No**

Extra Description:

PHASE :	Funding Source	Proposed Funding (in \$000s)							All Years
		<2021	2020 - 2021	2021 - 2022	2022 - 2023	2023 - 2024	2024 - 2025	>2025	
		6,750	0	0	0	0	0	0	6,750
		6,750	0	0	0	0	0	0	6,750
		188	0	0	0	0	0	0	188
<b>CAPITAL</b>	<b>Total</b>	<b>13,688</b>	<b>0</b>	<b>0</b>	<b>0</b>	<b>0</b>	<b>0</b>	<b>0</b>	<b>13,688</b>

RESPONSIBLE AGENCY: **FDOT**

Item Segment TOTAL ALL Years ALL Phases: **\$13,688**  
Item Number: 405133 Item TOTAL ALL Years ALL Phases ALL Segments: **\$50,813**

TPO Project No: **TA4051332**  
LRTP Ref: 06-09  
County: MIAMI-DADE  
Roadway ID:  
Lanes Exist:  
Lanes Improved:  
Lanes Added:  
Project Length:  
District: 6

Project Description: **MIAMI-DADE TRANSIT (GUIDEWAY  
BRIDGE INSPECTION)**

Type of Work: **FIXED GUIDEWAY IMPROVEMENTS** SIS or Non-SIS: **No**

Extra Description:

PHASE :	Funding Source	Proposed Funding (in \$000s)							All Years
		<2021	2020 - 2021	2021 - 2022	2022 - 2023	2023 - 2024	2024 - 2025	>2025	
		3,500	0	0	0	0	0	0	3,500
		3,500	0	0	0	0	0	0	3,500
		875	0	0	0	0	0	0	875
<b>CAPITAL</b>	<b>Total</b>	<b>7,875</b>	<b>0</b>	<b>0</b>	<b>0</b>	<b>0</b>	<b>0</b>	<b>0</b>	<b>7,875</b>

RESPONSIBLE AGENCY: **FDOT**

Item Segment TOTAL ALL Years ALL Phases: **\$7,875**  
Item Number: 405133 Item TOTAL ALL Years ALL Phases ALL Segments: **\$50,813**

MIAMI-DADE TRANSPORTATION PLANNING ORGANIZATION  
TRANSPORTATION IMPROVEMENT PROGRAM  
PRIMARY STATE HIGHWAYS AND INTERMODAL



FLP: TRANSIT

TPO Project No: **TA4051333**  
LRTP Ref: 06-09  
County: MIAMI-DADE  
Roadway ID:  
Lanes Exist:  
Lanes Improved:  
Lanes Added:  
Project Length:  
District: 6

Project Description: **MDT - FTA SEC 5307 METRORAIL & METROMOVER GUIDEWAY BRIDGE INSPECTIONS**

Type of Work: **FIXED GUIDEWAY IMPROVEMENTS**

SIS or Non-SIS: **No**

Extra Description:

		Proposed Funding (in \$000s)							
PHASE :	Funding Source	<2021	2020 - 2021	2021 - 2022	2022 - 2023	2023 - 2024	2024 - 2025	>2025	All Years
		3,000	0	0	0	0	0	0	3,000
		3,000	0	0	0	0	0	0	3,000
		750	0	0	0	0	0	0	750
CAPITAL	Total	6,750	0	0	0	0	0	0	6,750

RESPONSIBLE AGENCY: **FDOT**

Item Segment TOTAL ALL Years ALL Phases: **\$6,750**

Item Number: 405133

Item TOTAL ALL Years ALL Phases ALL Segments: **\$50,813**

TPO Project No: **TA4051334**  
LRTP Ref: 06-09  
County: MIAMI-DADE  
Roadway ID:  
Lanes Exist:  
Lanes Improved:  
Lanes Added:  
Project Length:  
District: 6

Project Description: **MDT - FTA SEC 5307 METRORAIL & METROMOVER GUIDEWAY BRIDGE INSPECTIONS**

Type of Work: **FIXED GUIDEWAY IMPROVEMENTS**

SIS or Non-SIS: **No**

Extra Description:

		Proposed Funding (in \$000s)							
PHASE :	Funding Source	<2021	2020 - 2021	2021 - 2022	2022 - 2023	2023 - 2024	2024 - 2025	>2025	All Years
	FTAT	5,000	1,000	1,000	1,000	1,000	1,000	0	10,000
	LF	1,250	250	250	250	250	250	0	2,500
	SU	5,000	1,000	1,000	1,000	1,000	1,000	0	10,000
CAPITAL	Total	11,250	2,250	2,250	2,250	2,250	2,250	0	22,500

RESPONSIBLE AGENCY: **FDOT**

Item Segment TOTAL ALL Years ALL Phases: **\$22,500**

Item Number: 405133

Item TOTAL ALL Years ALL Phases ALL Segments: **\$50,813**

MIAMI-DADE TRANSPORTATION PLANNING ORGANIZATION  
TRANSPORTATION IMPROVEMENT PROGRAM  
PRIMARY STATE HIGHWAYS AND INTERMODAL



FLP: TRANSIT

TPO Project No: **TA4179171**  
LRTP Ref: 06-09  
County: MIAMI-DADE  
Roadway ID:  
Lanes Exist:  
Lanes Improved:  
Lanes Added:  
Project Length:  
District: 6

Project Description: **MDTA/S MIA DADE BSWY ROUTES FROM DADELAND TO FLORIDA CITY**  
**OPERATING ASSISTNC**

Type of Work: **URBAN CORRIDOR IMPROVEMENTS** SIS or Non-SIS: **No**

Extra Description:

		Proposed Funding (in \$000s)							
PHASE :	Funding Source	<2021	2020 - 2021	2021 - 2022	2022 - 2023	2023 - 2024	2024 - 2025	>2025	All Years
		2,735	0	0	0	0	0	0	2,735
OPERATIONS	Total	2,735	0	0	0	0	0	0	2,735

RESPONSIBLE AGENCY: **FDOT**

Item Segment TOTAL ALL Years ALL Phases: **\$2,735**

Item Number: 417917 Item TOTAL ALL Years ALL Phases ALL Segments: **\$11,322**

TPO Project No: **TA4179172**  
LRTP Ref: 06-09  
County: MIAMI-DADE  
Roadway ID:  
Lanes Exist:  
Lanes Improved:  
Lanes Added:  
Project Length:  
District: 6

Project Description: **MDT - S MIA DADE BUSWAY ROUTES FROM DADELAND TO FLORIDA CITY**  
**OPERATING ASSISTANCE**

Type of Work: **URBAN CORRIDOR IMPROVEMENTS** SIS or Non-SIS: **No**

Extra Description:

		Proposed Funding (in \$000s)							
PHASE :	Funding Source	<2021	2020 - 2021	2021 - 2022	2022 - 2023	2023 - 2024	2024 - 2025	>2025	All Years
		4,856	0	0	0	0	0	0	4,856
OPERATIONS	Total	4,856	0	0	0	0	0	0	4,856

RESPONSIBLE AGENCY: **FDOT**

Item Segment TOTAL ALL Years ALL Phases: **\$4,856**

Item Number: 417917 Item TOTAL ALL Years ALL Phases ALL Segments: **\$11,322**

MIAMI-DADE TRANSPORTATION PLANNING ORGANIZATION  
TRANSPORTATION IMPROVEMENT PROGRAM  
PRIMARY STATE HIGHWAYS AND INTERMODAL



FLP: TRANSIT

TPO Project No: **TA4179173**  
LRTP Ref: 06-09  
County: MIAMI-DADE  
Roadway ID:  
Lanes Exist:  
Lanes Improved:  
Lanes Added:  
Project Length:  
District: 6

Project Description:

**MDT - S MIA DADE TRANSITWAY  
OPERATING ASSISTANCE**

**FROM DADELAND**

**TO FLORIDA CITY**

Type of Work:

**URBAN CORRIDOR IMPROVEMENTS**

SIS or Non-SIS: **No**

Extra Description:

PHASE :

Proposed Funding (in \$000s)								
Funding Source	<2021	2020 - 2021	2021 - 2022	2022 - 2023	2023 - 2024	2024 - 2025	>2025	All Years
	2,304	0	0	0	0	0	0	2,304
OPERATIONS Total	2,304	0	0	0	0	0	0	2,304

RESPONSIBLE AGENCY: **FDOT**

Item Segment TOTAL ALL Years ALL Phases: **\$2,304**

Item Number: **417917**

Item TOTAL ALL Years ALL Phases ALL Segments: **\$11,322**

TPO Project No: **TA4179174**  
LRTP Ref: 06-09  
County: MIAMI-DADE  
Roadway ID:  
Lanes Exist:  
Lanes Improved:  
Lanes Added:  
Project Length:  
District: 6

Project Description:

**MDT - SOUTH MIAMI-DADE TRANSITWAY  
ROUTES: DADELAND TO FLORIDA CITY**

Type of Work:

**URBAN CORRIDOR IMPROVEMENTS**

SIS or Non-SIS: **No**

Extra Description:

PHASE :

Proposed Funding (in \$000s)								
Funding Source	<2021	2020 - 2021	2021 - 2022	2022 - 2023	2023 - 2024	2024 - 2025	>2025	All Years
DPTO	0	467	0	0	0	0	0	467
OPERATIONS Total	0	467	0	0	0	0	0	467

RESPONSIBLE AGENCY: **FDOT**

Item Segment TOTAL ALL Years ALL Phases: **\$467**

Item Number: **417917**

Item TOTAL ALL Years ALL Phases ALL Segments: **\$11,322**

MIAMI-DADE TRANSPORTATION PLANNING ORGANIZATION  
TRANSPORTATION IMPROVEMENT PROGRAM  
PRIMARY STATE HIGHWAYS AND INTERMODAL



FLP: TRANSIT

TPO Project No: **TA4179175**  
LRTP Ref: 06-09  
County: MIAMI-DADE  
Roadway ID:  
Lanes Exist:  
Lanes Improved:  
Lanes Added:  
Project Length:  
District: 6

Project Description: **MDT - SOUTH MIAMI-DADE TRANSITWAY  
ROUTES: DADELAND TO FLORIDA CITY**

Type of Work: **URBAN CORRIDOR IMPROVEMENTS** SIS or Non-SIS: **No**

Extra Description:

PHASE :	Funding Source	Proposed Funding (in \$000s)							All Years
		<2021	2020 - 2021	2021 - 2022	2022 - 2023	2023 - 2024	2024 - 2025	>2025	
	DPTO	0	0	960	0	0	0	0	960
OPERATIONS	Total	0	0	960	0	0	0	0	960

RESPONSIBLE AGENCY: **FDOT**

Item Segment TOTAL ALL Years ALL Phases: **\$960**

Item Number: 417917 Item TOTAL ALL Years ALL Phases ALL Segments: **\$11,322**

TPO Project No: **TA4180511**  
LRTP Ref: 06-09  
County: DIST/ST-WIDE  
Roadway ID:  
Lanes Exist:  
Lanes Improved:  
Lanes Added:  
Project Length:  
District: 6

Project Description: **MDTA - DADE-MONROE EXPRESS FROM FLORIDA CITY TO MARATHON (MM 50)**

Type of Work: **COMMUTER TRANS. ASSISTANCE** SIS or Non-SIS: **No**

Extra Description:

PHASE :	Funding Source	Proposed Funding (in \$000s)							All Years
		<2021	2020 - 2021	2021 - 2022	2022 - 2023	2023 - 2024	2024 - 2025	>2025	
		1,220	0	0	0	0	0	0	1,220
		1,220	0	0	0	0	0	0	1,220
OPERATIONS	Total	2,440	0	0	0	0	0	0	2,440

RESPONSIBLE AGENCY: **FDOT**

Item Segment TOTAL ALL Years ALL Phases: **\$2,440**

Item Number: 418051 Item TOTAL ALL Years ALL Phases ALL Segments: **\$28,970**

MIAMI-DADE TRANSPORTATION PLANNING ORGANIZATION  
TRANSPORTATION IMPROVEMENT PROGRAM  
PRIMARY STATE HIGHWAYS AND INTERMODAL



FLP: TRANSIT

TPO Project No:	TA4180512	Project Description:	MDT - DADE/MONROE EXPRESS		FROM FLORIDA CITY		TO MARATHON (MM 50)				
LRTP Ref:	06-09										
County:	DIST/ST-WIDE										
Roadway ID:											
Lanes Exist:		Type of Work:	COMMUTER TRANS. ASSISTANCE		SIS or Non-SIS:		No				
Lanes Improved:		Extra Description:									
Lanes Added:											
Project Length:											
District:	6										
			Proposed Funding (in \$000s)								
PHASE :			Funding Source	<2021	2020 - 2021	2021 - 2022	2022 - 2023	2023 - 2024	2024 - 2025	>2025	All Years
				3,650	0	0	0	0	0	0	3,650
				3,234	0	0	0	0	0	0	3,234
OPERATIONS			Total	6,884	0	0	0	0	0	0	6,884
RESPONSIBLE AGENCY: FDOT			Item Segment TOTAL ALL Years ALL Phases: \$6,884								
			Item Number:	418051	Item TOTAL ALL Years ALL Phases ALL Segments:					\$28,970	

TPO Project No: <b>TA4180513</b>		Project Description: <b>MDT - DADE/MONROE EXPRESS BUS ROUTE</b>		<b>FROM FLORIDA CITY</b>		<b>TO MARATHON (MM 50)</b>			
LRTP Ref: 06-09									
County: DIST/ST-WIDE									
Roadway ID:									
Lanes Exist:		Type of Work: <b>COMMUTER TRANS. ASSISTANCE</b>		SIS or Non-SIS: <b>No</b>					
Lanes Improved:		Extra Description:							
Lanes Added:									
Project Length:									
District: 6									

MIAMI-DADE TRANSPORTATION PLANNING ORGANIZATION  
TRANSPORTATION IMPROVEMENT PROGRAM  
PRIMARY STATE HIGHWAYS AND INTERMODAL



FLP: TRANSIT

TPO Project No: **TA4180514**  
LRTP Ref: 06-10  
County: DIST/ST-WIDE  
Roadway ID:  
Lanes Exist:  
Lanes Improved:  
Lanes Added:  
Project Length:  
District: 6

Project Description: **MDT - DADE/MONROE EXPRESS BUS SERVICE**

Type of Work: **COMMUTER TRANS. ASSISTANCE**

SIS or Non-SIS: **No**

Extra Description:

PHASE :	Funding Source	Proposed Funding (in \$000s)							All Years
		<2021	2020 - 2021	2021 - 2022	2022 - 2023	2023 - 2024	2024 - 2025	>2025	
	DPTO	0	0	900	900	900	900	0	3,600
	LF	0	0	900	900	900	900	0	3,600
OPERATIONS	Total	0	0	1,800	1,800	1,800	1,800	0	7,200

RESPONSIBLE AGENCY: **FDOT**

Item Segment TOTAL ALL Years ALL Phases: **\$7,200**

Item Number: 418051 Item TOTAL ALL Years ALL Phases ALL Segments: **\$28,970**

TPO Project No: **TA4204521**  
LRTP Ref: 06-09  
County: MIAMI-DADE  
Roadway ID:  
Lanes Exist:  
Lanes Improved:  
Lanes Added:  
Project Length:  
District: 6

Project Description: **SOUTH FLA COMMUTER SERVICES IN MIAMI-DADE COUNTY - TMI SUPPORT**

Type of Work: **COMMUTER TRANS. ASSISTANCE**

SIS or Non-SIS: **No**

Extra Description:

PHASE :	Funding Source	Proposed Funding (in \$000s)							All Years
		<2021	2020 - 2021	2021 - 2022	2022 - 2023	2023 - 2024	2024 - 2025	>2025	
		1,670	0	0	0	0	0	0	1,670
PLANNING	Total	1,670	0	0	0	0	0	0	1,670

RESPONSIBLE AGENCY: **FDOT**

Item Segment TOTAL ALL Years ALL Phases: **\$1,670**

Item Number: 420452 Item TOTAL ALL Years ALL Phases ALL Segments: **\$3,978**

MIAMI-DADE TRANSPORTATION PLANNING ORGANIZATION  
TRANSPORTATION IMPROVEMENT PROGRAM  
PRIMARY STATE HIGHWAYS AND INTERMODAL



FLP: TRANSIT

TPO Project No: **TA4204522**  
LRTP Ref: 06-09  
County: MIAMI-DADE  
Roadway ID:  
Lanes Exist:  
Lanes Improved:  
Lanes Added:  
Project Length:  
District: 6

Project Description: **SOUTH FLA COMMUTER SERVICES IN MIAMI-DADE COUNTY - TDM OUTREACH**

Type of Work: **COMMUTER TRANS. ASSISTANCE** SIS or Non-SIS: **No**

Extra Description:

		Proposed Funding (in \$000s)							
PHASE :	Funding Source	<2021	2020 - 2021	2021 - 2022	2022 - 2023	2023 - 2024	2024 - 2025	>2025	All Years
	DDR	983	0	0	0	0	0	0	983
	SU	1,000	50	50	50	50	50	0	1,250
PLANNING	Total	1,983	50	50	50	50	50	0	2,233

RESPONSIBLE AGENCY: **FDOT**

Item Segment TOTAL ALL Years ALL Phases: **\$2,233**

Item Number: 420452 Item TOTAL ALL Years ALL Phases ALL Segments: **\$3,978**

TPO Project No: **TA4204523**  
LRTP Ref: 06-09  
County: DIST/ST-WIDE  
Roadway ID:  
Lanes Exist:  
Lanes Improved:  
Lanes Added:  
Project Length:  
District: 6

Project Description: **SOUTH FLA COMMUTER SERVICES DISTRICTWIDE TDM OUTREACH**

Type of Work: **COMMUTER TRANS. ASSISTANCE** SIS or Non-SIS: **No**

Extra Description:

		Proposed Funding (in \$000s)							
PHASE :	Funding Source	<2021	2020 - 2021	2021 - 2022	2022 - 2023	2023 - 2024	2024 - 2025	>2025	All Years
	DPTO	0	75	0	0	0	0	0	75
PLANNING	Total	0	75	0	0	0	0	0	75

RESPONSIBLE AGENCY: **FDOT**

Item Segment TOTAL ALL Years ALL Phases: **\$75**

Item Number: 420452 Item TOTAL ALL Years ALL Phases ALL Segments: **\$3,978**

MIAMI-DADE TRANSPORTATION PLANNING ORGANIZATION  
TRANSPORTATION IMPROVEMENT PROGRAM  
PRIMARY STATE HIGHWAYS AND INTERMODAL



FLP: TRANSIT

TPO Project No: **TA4204621**  
LRTP Ref: 06-10  
County: MIAMI-DADE  
Roadway ID:  
Lanes Exist:  
Lanes Improved:  
Lanes Added:  
Project Length:  
District: 6

Project Description: **MDT - I-95 DADE BROWARD EXPRESS**

Type of Work: **URBAN CORRIDOR IMPROVEMENTS** SIS or Non-SIS: **No**

Extra Description:

		Proposed Funding (in \$000s)							
PHASE :	Funding Source	<2021	2020 - 2021	2021 - 2022	2022 - 2023	2023 - 2024	2024 - 2025	>2025	All Years
		5,513	0	0	0	0	0	0	5,513
		5,513	0	0	0	0	0	0	5,513
		404	0	0	0	0	0	0	404
OPERATIONS	Total	11,430	0	0	0	0	0	0	11,430

RESPONSIBLE AGENCY: **FDOT**

Item Segment TOTAL ALL Years ALL Phases: **\$11,430**

Item Number: 420462 Item TOTAL ALL Years ALL Phases ALL Segments: **\$39,585**

TPO Project No: **TA4204622**  
LRTP Ref: 06-10  
County: MIAMI-DADE  
Roadway ID:  
Lanes Exist:  
Lanes Improved:  
Lanes Added:  
Project Length:  
District: 6

Project Description: **MDTA - I-95 EXPRESS DOWNTOWN MIA  
ALONG I-95 TO SHERIDAN ST &  
BROWRD BLVD**

Type of Work: **URBAN CORRIDOR IMPROVEMENTS** SIS or Non-SIS: **No**

Extra Description:

		Proposed Funding (in \$000s)							
PHASE :	Funding Source	<2021	2020 - 2021	2021 - 2022	2022 - 2023	2023 - 2024	2024 - 2025	>2025	All Years
		13,845	0	0	0	0	0	0	13,845
		3,461	0	0	0	0	0	0	3,461
CAPITAL	Total	17,306	0	0	0	0	0	0	17,306

RESPONSIBLE AGENCY: **FDOT**

Item Segment TOTAL ALL Years ALL Phases: **\$17,306**

Item Number: 420462 Item TOTAL ALL Years ALL Phases ALL Segments: **\$39,585**

MIAMI-DADE TRANSPORTATION PLANNING ORGANIZATION  
TRANSPORTATION IMPROVEMENT PROGRAM  
PRIMARY STATE HIGHWAYS AND INTERMODAL



FLP: TRANSIT

TPO Project No: **TA4204623**  
LRTP Ref: 06-09  
County: MIAMI-DADE  
Roadway ID:  
Lanes Exist:  
Lanes Improved:  
Lanes Added:  
Project Length:  
District: 6

Project Description: **SOUTH FLA COMMUTER SERVICES IN MIAMI-DADE I-95 EXPRESS CALL CENTER**

Type of Work: **COMMUTER TRANS. ASSISTANCE** SIS or Non-SIS: **No**

Extra Description:

		Proposed Funding (in \$000s)							
PHASE :	Funding Source	<2021	2020 - 2021	2021 - 2022	2022 - 2023	2023 - 2024	2024 - 2025	>2025	All Years
		359	0	0	0	0	0	0	359
PLANNING	Total	359	0	0	0	0	0	0	359

RESPONSIBLE AGENCY: **FDOT**

Item Segment TOTAL ALL Years ALL Phases: **\$359**

Item Number: **420462** Item TOTAL ALL Years ALL Phases ALL Segments: **\$39,585**

TPO Project No: **TA4204624**  
LRTP Ref: 06-09  
County: MIAMI-DADE  
Roadway ID:  
Lanes Exist:  
Lanes Improved:  
Lanes Added:  
Project Length:  
District: 6

Project Description: **SOUTH FLA COMMUTER SERVICES IN MIAMI-DADE I-95 EXPRESS CALL CENTER**

Type of Work: **COMMUTER TRANS. ASSISTANCE** SIS or Non-SIS: **No**

Extra Description:

		Proposed Funding (in \$000s)							
PHASE :	Funding Source	<2021	2020 - 2021	2021 - 2022	2022 - 2023	2023 - 2024	2024 - 2025	>2025	All Years
		649	0	0	0	0	0	0	649
PLANNING	Total	649	0	0	0	0	0	0	649

RESPONSIBLE AGENCY: **FDOT**

Item Segment TOTAL ALL Years ALL Phases: **\$649**

Item Number: **420462** Item TOTAL ALL Years ALL Phases ALL Segments: **\$39,585**

MIAMI-DADE TRANSPORTATION PLANNING ORGANIZATION  
TRANSPORTATION IMPROVEMENT PROGRAM  
PRIMARY STATE HIGHWAYS AND INTERMODAL



FLP: TRANSIT

TPO Project No: **TA4204625**  
LRTP Ref: 06-10  
County: MIAMI-DADE  
Roadway ID:  
Lanes Exist:  
Lanes Improved:  
Lanes Added:  
Project Length:  
District: 6

Project Description: **MDT - 95 EXPRESS DADE BROWARD EXPRESS (MIAMI CBD)**

Type of Work: **URBAN CORRIDOR IMPROVEMENTS** SIS or Non-SIS: **No**

Extra Description:

PHASE :	Funding Source	Proposed Funding (in \$000s)							All Years
		<2021	2020 - 2021	2021 - 2022	2022 - 2023	2023 - 2024	2024 - 2025	>2025	
	TOBD	4,051	800	800	800	800	800	0	8,051
OPERATIONS	Total	4,051	800	800	800	800	800	0	8,051

RESPONSIBLE AGENCY: **FDOT**

Item Segment TOTAL ALL Years ALL Phases: **\$8,051**

Item Number: 420462 Item TOTAL ALL Years ALL Phases ALL Segments: **\$39,585**

TPO Project No: **TA4204627**  
LRTP Ref: 06-09  
County: MIAMI-DADE  
Roadway ID:  
Lanes Exist:  
Lanes Improved:  
Lanes Added:  
Project Length:  
District: 6

Project Description: **SOUTH FLA COMMUTER SERVICES IN MIAMI-DADE I-95 EXPRESS CALL CENTER**

Type of Work: **COMMUTER TRANS. ASSISTANCE** SIS or Non-SIS: **No**

Extra Description:

PHASE :	Funding Source	Proposed Funding (in \$000s)							All Years
		<2021	2020 - 2021	2021 - 2022	2022 - 2023	2023 - 2024	2024 - 2025	>2025	
		68	0	0	0	0	0	0	68
PLANNING	Total	68	0	0	0	0	0	0	68

RESPONSIBLE AGENCY: **FDOT**

Item Segment TOTAL ALL Years ALL Phases: **\$68**

Item Number: 420462 Item TOTAL ALL Years ALL Phases ALL Segments: **\$39,585**

MIAMI-DADE TRANSPORTATION PLANNING ORGANIZATION  
TRANSPORTATION IMPROVEMENT PROGRAM  
PRIMARY STATE HIGHWAYS AND INTERMODAL



FLP: TRANSIT

TPO Project No: **TA4204628**  
LRTP Ref: 06-09  
County: MIAMI-DADE  
Roadway ID:  
Lanes Exist:  
Lanes Improved:  
Lanes Added:  
Project Length:  
District: 6

Project Description: **SOUTH FLA COMMUTER SERVICES IN MIAMI-DADE I-95 EXPRESS CALL CENTER**

Type of Work: **COMMUTER TRANS. ASSISTANCE** SIS or Non-SIS: **No**

Extra Description:

		Proposed Funding (in \$000s)							
PHASE :	Funding Source	<2021	2020 - 2021	2021 - 2022	2022 - 2023	2023 - 2024	2024 - 2025	>2025	All Years
		908	0	0	0	0	0	0	908
PLANNING	Total	908	0	0	0	0	0	0	908

RESPONSIBLE AGENCY: **FDOT**

Item Segment TOTAL ALL Years ALL Phases: **\$908**

Item Number: 420462 Item TOTAL ALL Years ALL Phases ALL Segments: **\$39,585**

TPO Project No: **TA4204629**  
LRTP Ref: 06-09  
County: MIAMI-DADE  
Roadway ID:  
Lanes Exist:  
Lanes Improved:  
Lanes Added:  
Project Length:  
District: 6

Project Description: **SOUTH FLA COMMUTER SERVICES IN MIAMI-DADE I-95 EXPRESS CALL CENTER**

Type of Work: **COMMUTER TRANS. ASSISTANCE** SIS or Non-SIS: **No**

Extra Description:

		Proposed Funding (in \$000s)							
PHASE :	Funding Source	<2021	2020 - 2021	2021 - 2022	2022 - 2023	2023 - 2024	2024 - 2025	>2025	All Years
	TOBD	0	200	200	138	138	138	0	814
PLANNING	Total	0	200	200	138	138	138	0	814

RESPONSIBLE AGENCY: **FDOT**

Item Segment TOTAL ALL Years ALL Phases: **\$814**

Item Number: 420462 Item TOTAL ALL Years ALL Phases ALL Segments: **\$39,585**

MIAMI-DADE TRANSPORTATION PLANNING ORGANIZATION  
TRANSPORTATION IMPROVEMENT PROGRAM  
PRIMARY STATE HIGHWAYS AND INTERMODAL



FLP: TRANSIT

TPO Project No: **TA4222391**  
LRTP Ref: 06-09  
County: MIAMI-DADE  
Roadway ID:  
Lanes Exist:  
Lanes Improved:  
Lanes Added:  
Project Length:  
District: 6

Project Description: **SOUTH FLA COMMUTER SERVICES IN MIAMI-DADE COUNTY - OPERATIONS**

Type of Work: **COMMUTER TRANS. ASSISTANCE** SIS or Non-SIS: **No**

Extra Description:

PHASE :	Funding Source	Proposed Funding (in \$000s)							All Years
		<2021	2020 - 2021	2021 - 2022	2022 - 2023	2023 - 2024	2024 - 2025	>2025	
		3,530	0	0	0	0	0	0	3,530
PLANNING	Total	3,530	0	0	0	0	0	0	3,530

RESPONSIBLE AGENCY: **FDOT**

Item Segment TOTAL ALL Years ALL Phases: **\$3,530**

Item Number: 422239 Item TOTAL ALL Years ALL Phases ALL Segments: **\$9,972**

TPO Project No: **TA4222392**  
LRTP Ref: 06-09  
County: MIAMI-DADE  
Roadway ID:  
Lanes Exist:  
Lanes Improved:  
Lanes Added:  
Project Length:  
District: 6

Project Description: **SOUTH FLA COMMUTER SERVICES IN MIAMI-DADE COUNTY - OPERATIONS**

Type of Work: **COMMUTER TRANS. ASSISTANCE** SIS or Non-SIS: **No**

Extra Description:

PHASE :	Funding Source	Proposed Funding (in \$000s)							All Years
		<2021	2020 - 2021	2021 - 2022	2022 - 2023	2023 - 2024	2024 - 2025	>2025	
	DDR	0	84	0	0	0	0	0	84
	DPTO	3,364	0	0	0	0	0	0	3,364
	LF	40	0	0	0	0	0	0	40
PLANNING	Total	3,404	84	0	0	0	0	0	3,488

RESPONSIBLE AGENCY: **FDOT**

Item Segment TOTAL ALL Years ALL Phases: **\$3,488**

Item Number: 422239 Item TOTAL ALL Years ALL Phases ALL Segments: **\$9,972**

MIAMI-DADE TRANSPORTATION PLANNING ORGANIZATION  
TRANSPORTATION IMPROVEMENT PROGRAM  
PRIMARY STATE HIGHWAYS AND INTERMODAL



FLP: TRANSIT

TPO Project No: **TA4222393**  
LRTP Ref: 06-09  
County: MIAMI-DADE  
Roadway ID:  
Lanes Exist:  
Lanes Improved:  
Lanes Added:  
Project Length:  
District: 6

Project Description: **SOUTH FLA COMMUTER SERVICES IN MIAMI-DADE COUNTY - OPERATIONS**

Type of Work: **COMMUTER TRANS. ASSISTANCE** SIS or Non-SIS: **No**

Extra Description:

		Proposed Funding (in \$000s)							
PHASE :	Funding Source	<2021	2020 - 2021	2021 - 2022	2022 - 2023	2023 - 2024	2024 - 2025	>2025	All Years
		248	0	0	0	0	0	0	248
PLANNING	Total	248	0	0	0	0	0	0	248

RESPONSIBLE AGENCY: **FDOT**

Item Segment TOTAL ALL Years ALL Phases: **\$248**

Item Number: 422239 Item TOTAL ALL Years ALL Phases ALL Segments: **\$9,972**

TPO Project No: **TA4222394**  
LRTP Ref: 06-09  
County: DIST/ST-WIDE  
Roadway ID:  
Lanes Exist:  
Lanes Improved:  
Lanes Added:  
Project Length:  
District: 6

Project Description: **SOUTH FLA COMMUTER SERVICES IN MIAMI-DADE COUNTY - OPERATIONS**

Type of Work: **COMMUTER TRANS. ASSISTANCE** SIS or Non-SIS: **No**

Extra Description:

		Proposed Funding (in \$000s)							
PHASE :	Funding Source	<2021	2020 - 2021	2021 - 2022	2022 - 2023	2023 - 2024	2024 - 2025	>2025	All Years
	DDR	0	388	0	592	592	592	0	2,164
	DPTO	0	0	472	0	0	0	0	472
PLANNING	Total	0	388	472	592	592	592	0	2,636

RESPONSIBLE AGENCY: **FDOT**

Item Segment TOTAL ALL Years ALL Phases: **\$2,636**

Item Number: 422239 Item TOTAL ALL Years ALL Phases ALL Segments: **\$9,972**

MIAMI-DADE TRANSPORTATION PLANNING ORGANIZATION  
TRANSPORTATION IMPROVEMENT PROGRAM  
PRIMARY STATE HIGHWAYS AND INTERMODAL



FLP: TRANSIT

TPO Project No: **TA4222395**  
LRTP Ref: 06-09  
County: MIAMI-DADE  
Roadway ID:  
Lanes Exist:  
Lanes Improved:  
Lanes Added:  
Project Length:  
District: 6

Project Description: **SOUTH FLA COMMUTER SERVICES IN MIAMI-DADE COUNTY - OPERATIONS**

Type of Work: **COMMUTER TRANS. ASSISTANCE** SIS or Non-SIS: **No**

Extra Description:

		Proposed Funding (in \$000s)							
PHASE :	Funding Source	<2021	2020 - 2021	2021 - 2022	2022 - 2023	2023 - 2024	2024 - 2025	>2025	All Years
	CM	0	35	35	0	0	0	0	70
PLANNING	Total	0	35	35	0	0	0	0	70

RESPONSIBLE AGENCY: **FDOT**

Item Segment TOTAL ALL Years ALL Phases: **\$70**

Item Number: 422239 Item TOTAL ALL Years ALL Phases ALL Segments: **\$9,972**

TPO Project No: **TA4222421**  
LRTP Ref: 06-09  
County: MIAMI-DADE  
Roadway ID:  
Lanes Exist:  
Lanes Improved:  
Lanes Added:  
Project Length:  
District: 6

Project Description: **SOUTH FLA COMMUTER SERVICES IN MIAMI-DADE COUNTY - MARKETING**

Type of Work: **COMMUTER TRANS. ASSISTANCE** SIS or Non-SIS: **No**

Extra Description:

		Proposed Funding (in \$000s)							
PHASE :	Funding Source	<2021	2020 - 2021	2021 - 2022	2022 - 2023	2023 - 2024	2024 - 2025	>2025	All Years
		3,840	0	0	0	0	0	0	3,840
PLANNING	Total	3,840	0	0	0	0	0	0	3,840

RESPONSIBLE AGENCY: **FDOT**

Item Segment TOTAL ALL Years ALL Phases: **\$3,840**

Item Number: 422242 Item TOTAL ALL Years ALL Phases ALL Segments: **\$15,371**

MIAMI-DADE TRANSPORTATION PLANNING ORGANIZATION  
TRANSPORTATION IMPROVEMENT PROGRAM  
PRIMARY STATE HIGHWAYS AND INTERMODAL



FLP: TRANSIT

TPO Project No: **TA4222422**  
LRTP Ref: 06-09  
County: MIAMI-DADE  
Roadway ID:  
Lanes Exist:  
Lanes Improved:  
Lanes Added:  
Project Length:  
District: 6

Project Description: **SOUTH FLA COMMUTER SERVICES IN MIAMI-DADE COUNTY - MARKETING**

Type of Work: **COMMUTER TRANS. ASSISTANCE** SIS or Non-SIS: **No**

Extra Description:

		Proposed Funding (in \$000s)							
PHASE :	Funding Source	<2021	2020 - 2021	2021 - 2022	2022 - 2023	2023 - 2024	2024 - 2025	>2025	All Years
	SU	4,300	1,412	1,412	1,319	1,319	1,319	0	11,081
PLANNING	Total	4,300	1,412	1,412	1,319	1,319	1,319	0	11,081

RESPONSIBLE AGENCY: **FDOT**

Item Segment TOTAL ALL Years ALL Phases: **\$11,081**

Item Number: **422242** Item TOTAL ALL Years ALL Phases ALL Segments: **\$15,371**

TPO Project No: **TA4222424**  
LRTP Ref: 06-09  
County: MIAMI-DADE  
Roadway ID:  
Lanes Exist:  
Lanes Improved:  
Lanes Added:  
Project Length:  
District: 6

Project Description: **SOUTH FLORIDA COMMUTER SERVICES - SOUTH FLORIDA VANPOOL MARKETING**

Type of Work: **COMMUTER TRANS. ASSISTANCE** SIS or Non-SIS: **No**

Extra Description:

		Proposed Funding (in \$000s)							
PHASE :	Funding Source	<2021	2020 - 2021	2021 - 2022	2022 - 2023	2023 - 2024	2024 - 2025	>2025	All Years
	SU	75	75	75	75	75	75	0	450
PLANNING	Total	75	75	75	75	75	75	0	450

RESPONSIBLE AGENCY: **FDOT**

Item Segment TOTAL ALL Years ALL Phases: **\$450**

Item Number: **422242** Item TOTAL ALL Years ALL Phases ALL Segments: **\$15,371**

MIAMI-DADE TRANSPORTATION PLANNING ORGANIZATION  
TRANSPORTATION IMPROVEMENT PROGRAM  
PRIMARY STATE HIGHWAYS AND INTERMODAL



FLP: TRANSIT

TPO Project No: **TA4225291**  
LRTP Ref: 06-10  
County: MIAMI-DADE  
Roadway ID:  
Lanes Exist:  
Lanes Improved:  
Lanes Added:  
Project Length:  
District: 6

Project Description: **MDT - KENDALL DR ENHANCED BUS SERVICE** FROM DADELAND N TO SW 167 AVE

Type of Work: **TRANSIT SERVICE DEMONSTRATION** SIS or Non-SIS: **No**

Extra Description:

		Proposed Funding (in \$000s)							
PHASE :	Funding Source	<2021	2020 - 2021	2021 - 2022	2022 - 2023	2023 - 2024	2024 - 2025	>2025	All Years
		599	0	0	0	0	0	0	599
		599	0	0	0	0	0	0	599
OPERATIONS	Total	1,198	0	0	0	0	0	0	1,198

RESPONSIBLE AGENCY: **FDOT**

Item Segment TOTAL ALL Years ALL Phases: **\$1,198**

Item Number: 422529 Item TOTAL ALL Years ALL Phases ALL Segments: **\$5,892**

TPO Project No: **TA4225292**  
LRTP Ref: 06-10  
County: MIAMI-DADE  
Roadway ID:  
Lanes Exist:  
Lanes Improved:  
Lanes Added:  
Project Length:  
District: 6

Project Description: **MDT - KENDALL CRUISER** FROM DADELAND NORTH TO SW 162 AVE  
**STATION**

Type of Work: **URBAN CORRIDOR IMPROVEMENTS** SIS or Non-SIS: **No**

Extra Description:

		Proposed Funding (in \$000s)							
PHASE :	Funding Source	<2021	2020 - 2021	2021 - 2022	2022 - 2023	2023 - 2024	2024 - 2025	>2025	All Years
		3,550	0	0	0	0	0	0	3,550
OPERATIONS	Total	3,550	0	0	0	0	0	0	3,550

RESPONSIBLE AGENCY: **FDOT**

Item Segment TOTAL ALL Years ALL Phases: **\$3,550**

Item Number: 422529 Item TOTAL ALL Years ALL Phases ALL Segments: **\$5,892**

MIAMI-DADE TRANSPORTATION PLANNING ORGANIZATION  
TRANSPORTATION IMPROVEMENT PROGRAM  
PRIMARY STATE HIGHWAYS AND INTERMODAL



FLP: TRANSIT

TPO Project No: **TA4225293** Project Description: **MDT - KENDALL CRUISER (ROUTE 288) FROM DADELAND NORTH TO SW 162 AVE**

LRTP Ref: 06-09

County: MIAMI-DADE

Roadway ID:

Lanes Exist:

Lanes Improved:

Lanes Added:

Project Length:

District: 6

Type of Work: **URBAN CORRIDOR IMPROVEMENTS** SIS or Non-SIS: **No**

Extra Description:

PHASE :	Funding Source	Proposed Funding (in \$000s)							All Years
		<2021	2020 - 2021	2021 - 2022	2022 - 2023	2023 - 2024	2024 - 2025	>2025	
	DPTO	0	165	0	0	0	0	0	165
OPERATIONS	Total	0	165	0	0	0	0	0	165

RESPONSIBLE AGENCY: **FDOT**

Item Segment TOTAL ALL Years ALL Phases: **\$165**

Item Number: **422529** Item TOTAL ALL Years ALL Phases ALL Segments: **\$5,892**

TPO Project No: **TA4225294** Project Description: **MDT - KENDALL CRUISER (ROUTE 288) FROM DADELAND NORTH TO SW 162 AVE**

LRTP Ref: 06-09

County: MIAMI-DADE

Roadway ID:

Lanes Exist:

Lanes Improved:

Lanes Added:

Project Length:

District: 6

Type of Work: **URBAN CORRIDOR IMPROVEMENTS** SIS or Non-SIS: **No**

Extra Description:

PHASE :	Funding Source	Proposed Funding (in \$000s)							All Years
		<2021	2020 - 2021	2021 - 2022	2022 - 2023	2023 - 2024	2024 - 2025	>2025	
	DPTO	0	0	0	550	0	0	0	550
OPERATIONS	Total	0	0	0	550	0	0	0	550

RESPONSIBLE AGENCY: **FDOT**

Item Segment TOTAL ALL Years ALL Phases: **\$550**

Item Number: **422529** Item TOTAL ALL Years ALL Phases ALL Segments: **\$5,892**

MIAMI-DADE TRANSPORTATION PLANNING ORGANIZATION  
TRANSPORTATION IMPROVEMENT PROGRAM  
PRIMARY STATE HIGHWAYS AND INTERMODAL



FLP: TRANSIT

TPO Project No: **TA4225295** Project Description: **MDT - KENDALL CRUISER (ROUTE 288) FROM DADELAND NORTH TO SW 162 AVE**

LRTP Ref: 06-09

County: MIAMI-DADE

Roadway ID:

Lanes Exist:

Lanes Improved:

Lanes Added:

Project Length:

District: 6

Type of Work: **URBAN CORRIDOR IMPROVEMENTS** SIS or Non-SIS: **No**

Extra Description:

PHASE :	Funding Source	Proposed Funding (in \$000s)							All Years
		<2021	2020 - 2021	2021 - 2022	2022 - 2023	2023 - 2024	2024 - 2025	>2025	
	DDR	0	0	0	0	429	0	0	429
OPERATIONS	Total	0	0	0	0	429	0	0	429

RESPONSIBLE AGENCY: **FDOT**

Item Segment TOTAL ALL Years ALL Phases: **\$429**

Item Number: **422529** Item TOTAL ALL Years ALL Phases ALL Segments: **\$5,892**

TPO Project No: **TA4241472**

Project Description:

**MDT - ADDITIONAL ELEVATORS AT DADELAND NORTH METRORAIL STATION**

LRTP Ref: 06-10

County: MIAMI-DADE

Roadway ID:

Lanes Exist:

Lanes Improved:

Lanes Added:

Project Length:

District: 6

Type of Work: **INTERMODAL HUB CAPACITY** SIS or Non-SIS: **No**

Extra Description:

PHASE :	Funding Source	Proposed Funding (in \$000s)							All Years
		<2021	2020 - 2021	2021 - 2022	2022 - 2023	2023 - 2024	2024 - 2025	>2025	
		2,233	0	0	0	0	0	0	2,233
		2,233	0	0	0	0	0	0	2,233
CAPITAL	Total	4,466	0	0	0	0	0	0	4,466

RESPONSIBLE AGENCY: **FDOT**

Item Segment TOTAL ALL Years ALL Phases: **\$4,466**

Item Number: **424147** Item TOTAL ALL Years ALL Phases ALL Segments: **\$5,062**

MIAMI-DADE TRANSPORTATION PLANNING ORGANIZATION  
TRANSPORTATION IMPROVEMENT PROGRAM  
PRIMARY STATE HIGHWAYS AND INTERMODAL



FLP: TRANSIT

TPO Project No: **TA4241474**  
LRTP Ref: 06-10  
County: MIAMI-DADE  
Roadway ID:  
Lanes Exist:  
Lanes Improved:  
Lanes Added:  
Project Length:  
District: 6

Project Description:

**DTPW CANOPY FOR ELEVATORS**

**AT DADELAND NORTH  
METRORAIL STATION**

Type of Work:

**INTERMODAL HUB CAPACITY**

SIS or Non-SIS: **No**

Extra Description:

PHASE :

CAPITAL

Proposed Funding (in \$000s)								
Funding Source	<2021	2020 - 2021	2021 - 2022	2022 - 2023	2023 - 2024	2024 - 2025	>2025	All Years
DPTO	0	0	0	596	0	0	0	596
<b>Total</b>	<b>0</b>	<b>0</b>	<b>0</b>	<b>596</b>	<b>0</b>	<b>0</b>	<b>0</b>	<b>596</b>

RESPONSIBLE AGENCY: **FDOT**

Item Segment TOTAL ALL Years ALL Phases: **\$596**

Item Number:

**424147**

Item TOTAL ALL Years ALL Phases ALL Segments:

**\$5,062**

TPO Project No: **TA4309531**  
LRTP Ref: 06-10  
County: MIAMI-DADE  
Roadway ID:  
Lanes Exist:  
Lanes Improved:  
Lanes Added:  
Project Length:  
District: 6

Project Description:

**MDT - FLAGLER MAX  
(RTE51)OPERATING ASSISTNC**

**FROM W MIA DADE**

**TO DTWN**

Type of Work:

**URBAN CORRIDOR IMPROVEMENTS**

SIS or Non-SIS: **No**

Extra Description:

PHASE :

OPERATIONS

Proposed Funding (in \$000s)								
Funding Source	<2021	2020 - 2021	2021 - 2022	2022 - 2023	2023 - 2024	2024 - 2025	>2025	All Years
	2,947	0	0	0	0	0	0	2,947
<b>Total</b>	<b>2,947</b>	<b>0</b>	<b>0</b>	<b>0</b>	<b>0</b>	<b>0</b>	<b>0</b>	<b>2,947</b>

RESPONSIBLE AGENCY: **FDOT**

Item Segment TOTAL ALL Years ALL Phases: **\$2,947**

Item Number:

**430953**

Item TOTAL ALL Years ALL Phases ALL Segments:

**\$4,091**

MIAMI-DADE TRANSPORTATION PLANNING ORGANIZATION  
TRANSPORTATION IMPROVEMENT PROGRAM  
PRIMARY STATE HIGHWAYS AND INTERMODAL



FLP: TRANSIT

TPO Project No: **TA4309532**  
LRTP Ref: 06-10  
County: MIAMI-DADE  
Roadway ID:  
Lanes Exist:  
Lanes Improved:  
Lanes Added:  
Project Length:  
District: 6

Project Description: **MDT - FLAGLER MAX (ROUTE 51) FROM WEST MIAMI-DADE TO DOWNTOWN**

Type of Work: **URBAN CORRIDOR IMPROVEMENTS** SIS or Non-SIS: **No**

Extra Description:

PHASE :	Funding Source	Proposed Funding (in \$000s)							All Years
		<2021	2020 - 2021	2021 - 2022	2022 - 2023	2023 - 2024	2024 - 2025	>2025	
	DPTO	0	510	0	0	0	0	0	510
OPERATIONS	Total	0	510	0	0	0	0	0	510

RESPONSIBLE AGENCY: **FDOT**

Item Segment TOTAL ALL Years ALL Phases: **\$510**

Item Number: 430953 Item TOTAL ALL Years ALL Phases ALL Segments: **\$4,091**

TPO Project No: **TA4309533**  
LRTP Ref: 06-10  
County: MIAMI-DADE  
Roadway ID:  
Lanes Exist:  
Lanes Improved:  
Lanes Added:  
Project Length:  
District: 6

Project Description: **MDT - FLAGLER MAX (ROUTE 51) FROM WEST MIAMI-DADE TO DOWNTOWN**

Type of Work: **URBAN CORRIDOR IMPROVEMENTS** SIS or Non-SIS: **No**

Extra Description:

PHASE :	Funding Source	Proposed Funding (in \$000s)							All Years
		<2021	2020 - 2021	2021 - 2022	2022 - 2023	2023 - 2024	2024 - 2025	>2025	
	DPTO	0	0	0	634	0	0	0	634
OPERATIONS	Total	0	0	0	634	0	0	0	634

RESPONSIBLE AGENCY: **FDOT**

Item Segment TOTAL ALL Years ALL Phases: **\$634**

Item Number: 430953 Item TOTAL ALL Years ALL Phases ALL Segments: **\$4,091**

MIAMI-DADE TRANSPORTATION PLANNING ORGANIZATION  
TRANSPORTATION IMPROVEMENT PROGRAM  
PRIMARY STATE HIGHWAYS AND INTERMODAL



**FLP: TRANSIT**

TPO Project No: **TA4310771**  
LRTP Ref: 07-16  
County: MIAMI-DADE  
Roadway ID:  
Lanes Exist:  
Lanes Improved:  
Lanes Added:  
Project Length:  
District: 6

Project Description: **MDT - SR 836 EBS PARK AND RIDE LOT AT SW 8 ST & SW 147 AVE (SEC 5307)**

Type of Work: **PARK AND RIDE LOTS** SIS or Non-SIS: **No**

Extra Description:

PHASE :		Proposed Funding (in \$000s)								
		Funding Source	<2021	2020 - 2021	2021 - 2022	2022 - 2023	2023 - 2024	2024 - 2025	>2025	All Years
CAPITAL			4,000	0	0	0	0	0	0	4,000
			4,000	0	0	0	0	0	0	4,000
			1,000	0	0	0	0	0	0	1,000
	Total		9,000	0	0	0	0	0	0	9,000

RESPONSIBLE AGENCY: **FDOT**

Item Segment **TOTAL ALL Years ALL Phases:** **\$9,000**  
Item Number: 431077 Item **TOTAL ALL Years ALL Phases ALL Segments:** **\$37,111**

TPO Project No: **TA4310772**  
LRTP Ref: 07-16  
County: MIAMI-DADE  
Roadway ID:  
Lanes Exist:  
Lanes Improved:  
Lanes Added:  
Project Length:  
District: 6

Project Description: **MDT - SR 836 EBS PARK AND RIDE LOT AT SW 8 ST & SW 147 AVE**

Type of Work: **PARK AND RIDE LOTS** SIS or Non-SIS: **No**

Extra Description: **transit signal priority and park and rides. Project received \$4 million in FTA funding in 2016.**

PHASE :		Proposed Funding (in \$000s)							
		Funding Source	<2021	2020 - 2021	2021 - 2022	2022 - 2023	2023 - 2024	2024 - 2025	>2025
CAPITAL	DPTO	874	0	1,250	1,250	0	0	0	3,374
	DS	24	0	0	0	0	0	0	24
	LF	898	0	1,250	1,250	0	0	0	3,398
	Total	1,796	0	2,500	2,500	0	0	0	6,796

RESPONSIBLE AGENCY: **Miami-Dade Dept. of Transportation and Public Works**

Item Segment **TOTAL ALL Years ALL Phases:** **\$6,796**  
Item Number: 431077 Item **TOTAL ALL Years ALL Phases ALL Segments:** **\$37,111**

MIAMI-DADE TRANSPORTATION PLANNING ORGANIZATION  
TRANSPORTATION IMPROVEMENT PROGRAM  
PRIMARY STATE HIGHWAYS AND INTERMODAL



FLP: TRANSIT

TPO Project No: **TA4310773**  
LRTP Ref: 06-10  
County: MIAMI-DADE  
Roadway ID:  
Lanes Exist:  
Lanes Improved:  
Lanes Added:  
Project Length:  
District: 6

Project Description: **MDT - SR 836 EXPRESS ENHANCED BUS SERVICE (BUS PURCHASE)**

Type of Work: **CAPITAL FOR FIXED ROUTE**

SIS or Non-SIS: **No**

Extra Description:

PHASE :		Proposed Funding (in \$000s)								
		Funding Source	<2021	2020 - 2021	2021 - 2022	2022 - 2023	2023 - 2024	2024 - 2025	>2025	All Years
			5,373	0	0	0	0	0	0	5,373
			5,373	0	0	0	0	0	0	5,373
CAPITAL	Total		10,746	0	0	0	0	0	0	10,746

RESPONSIBLE AGENCY: **FDOT**

Item Segment **TOTAL ALL Years ALL Phases:** **\$10,746**

Item Number: **431077**

Item **TOTAL ALL Years ALL Phases ALL Segments:** **\$37,111**

TPO Project No: **TA4310774**  
LRTP Ref: 06-09  
County: MIAMI-DADE  
Roadway ID:  
Lanes Exist:  
Lanes Improved:  
Lanes Added:  
Project Length:  
District: 6

Project Description: **MDT - SR 836 EBS PANTHER STATION @ FIU (SEC 5307)**

Type of Work: **CAPITAL FOR FIXED ROUTE**

SIS or Non-SIS: **No**

Extra Description:

PHASE :		Proposed Funding (in \$000s)								
		Funding Source	<2021	2020 - 2021	2021 - 2022	2022 - 2023	2023 - 2024	2024 - 2025	>2025	All Years
			4,691	0	0	0	0	0	0	4,691
			4,691	0	0	0	0	0	0	4,691
			1,187	0	0	0	0	0	0	1,187
CAPITAL	Total		10,569	0	0	0	0	0	0	10,569

RESPONSIBLE AGENCY: **Miami-Dade Dept. of Transportation and Public Works**

Item Segment **TOTAL ALL Years ALL Phases:** **\$10,569**

Item Number: **431077**

Item **TOTAL ALL Years ALL Phases ALL Segments:** **\$37,111**

MIAMI-DADE TRANSPORTATION PLANNING ORGANIZATION  
TRANSPORTATION IMPROVEMENT PROGRAM  
PRIMARY STATE HIGHWAYS AND INTERMODAL



FLP: TRANSIT

TPO Project No: **TA4329341**  
LRTP Ref: 06-10  
County: MIAMI-DADE  
Roadway ID:  
Lanes Exist:  
Lanes Improved:  
Lanes Added:  
Project Length:  
District: 6

Project Description: **MDT - 95 EXPRESS DADE/BROWARD CIVIC CENTER**

Type of Work: **URBAN CORRIDOR IMPROVEMENTS**

SIS or Non-SIS: **No**

Extra Description:

		Proposed Funding (in \$000s)							
PHASE :	Funding Source	<2021	2020 - 2021	2021 - 2022	2022 - 2023	2023 - 2024	2024 - 2025	>2025	All Years
	TOBD	4,040	450	450	450	450	450	0	6,290
OPERATIONS	Total	4,040	450	450	450	450	450	0	6,290

RESPONSIBLE AGENCY: **FDOT**

Item Segment TOTAL ALL Years ALL Phases: **\$6,290**

Item Number: **432934**

Item TOTAL ALL Years ALL Phases ALL Segments: **\$6,290**

TPO Project No: **TA4348971**  
LRTP Ref: 06-10  
County: MIAMI-DADE  
Roadway ID:  
Lanes Exist:  
Lanes Improved:  
Lanes Added:  
Project Length:  
District: 6

Project Description: **MIAMI-DADE COUNTYWIDE - MPO FTA SECTION 5305(D) METRO PLANNING**

Type of Work: **PTO STUDIES**

SIS or Non-SIS: **No**

Extra Description:

		Proposed Funding (in \$000s)							
PHASE :	Funding Source	<2021	2020 - 2021	2021 - 2022	2022 - 2023	2023 - 2024	2024 - 2025	>2025	All Years
		1,771	0	0	0	0	0	0	1,771
		221	0	0	0	0	0	0	221
		221	0	0	0	0	0	0	221
PLANNING	Total	2,213	0	0	0	0	0	0	2,213

RESPONSIBLE AGENCY: **FDOT**

Item Segment TOTAL ALL Years ALL Phases: **\$2,213**

Item Number: **434897**

Item TOTAL ALL Years ALL Phases ALL Segments: **\$13,345**

MIAMI-DADE TRANSPORTATION PLANNING ORGANIZATION  
TRANSPORTATION IMPROVEMENT PROGRAM  
PRIMARY STATE HIGHWAYS AND INTERMODAL



FLP: TRANSIT

TPO Project No: **TA4348972**  
LRTP Ref: 06-10  
County: MIAMI-DADE  
Roadway ID:  
Lanes Exist:  
Lanes Improved:  
Lanes Added:  
Project Length:  
District: 6

Project Description: **MIAMI-DADE COUNTY - TPO FTA  
SECTION 5305(D) METRO PLANNING**

Type of Work: **PTO STUDIES**

SIS or Non-SIS: **No**

Extra Description:

		Proposed Funding (in \$000s)							
PHASE :	Funding Source	<2021	2020 - 2021	2021 - 2022	2022 - 2023	2023 - 2024	2024 - 2025	>2025	All Years
		1,779	0	0	0	0	0	0	1,779
		222	0	0	0	0	0	0	222
		222	0	0	0	0	0	0	222
PLANNING	Total	2,223	0	0	0	0	0	0	2,223

RESPONSIBLE AGENCY: **FDOT**

Item Segment TOTAL ALL Years ALL Phases: **\$2,223**

Item Number: **434897**

Item TOTAL ALL Years ALL Phases ALL Segments: **\$13,345**

TPO Project No: **TA4348973**  
LRTP Ref: 06-10  
County: MIAMI-DADE  
Roadway ID:  
Lanes Exist:  
Lanes Improved:  
Lanes Added:  
Project Length:  
District: 6

Project Description: **MIAMI-DADE COUNTY - TPO FTA  
SECTION 5305(D) METRO PLANNING**

Type of Work: **PTO STUDIES**

SIS or Non-SIS: **No**

Extra Description:

		Proposed Funding (in \$000s)							
PHASE :	Funding Source	<2021	2020 - 2021	2021 - 2022	2022 - 2023	2023 - 2024	2024 - 2025	>2025	All Years
	DDR	0	168	0	0	0	0	0	168
	DU	0	1,342	0	0	0	0	0	1,342
	LF	0	168	0	0	0	0	0	168
PLANNING	Total	0	1,678	0	0	0	0	0	1,678

RESPONSIBLE AGENCY: **FDOT**

Item Segment TOTAL ALL Years ALL Phases: **\$1,678**

Item Number: **434897**

Item TOTAL ALL Years ALL Phases ALL Segments: **\$13,345**

MIAMI-DADE TRANSPORTATION PLANNING ORGANIZATION  
TRANSPORTATION IMPROVEMENT PROGRAM  
PRIMARY STATE HIGHWAYS AND INTERMODAL



FLP: TRANSIT

TPO Project No: **TA4348974**  
LRTP Ref: 06-10  
County: MIAMI-DADE  
Roadway ID:  
Lanes Exist:  
Lanes Improved:  
Lanes Added:  
Project Length:  
District: 6

Project Description: **MIAMI-DADE COUNTY - TPO FTA  
SECTION 5305(D) METRO PLANNING**

Type of Work: **PTO STUDIES**

SIS or Non-SIS: **No**

Extra Description:

PHASE :	Funding Source	Proposed Funding (in \$000s)							All Years
		<2021	2020 - 2021	2021 - 2022	2022 - 2023	2023 - 2024	2024 - 2025	>2025	
	DDR	0	0	173	0	0	0	0	173
	DU	0	0	1,383	0	0	0	0	1,383
	LF	0	0	173	0	0	0	0	173
<b>PLANNING</b>	<b>Total</b>	<b>0</b>	<b>0</b>	<b>1,729</b>	<b>0</b>	<b>0</b>	<b>0</b>	<b>0</b>	<b>1,729</b>

RESPONSIBLE AGENCY: **FDOT**

Item Segment TOTAL ALL Years ALL Phases: **\$1,729**  
Item Number: 434897 Item TOTAL ALL Years ALL Phases ALL Segments: **\$13,345**

TPO Project No: **TA4348975**  
LRTP Ref: 06-10  
County: MIAMI-DADE  
Roadway ID:  
Lanes Exist:  
Lanes Improved:  
Lanes Added:  
Project Length:  
District: 6

Project Description: **MIAMI-DADE COUNTY - TPO FTA  
SECTION 5305(D) METRO PLANNING**

Type of Work: **PTO STUDIES**

SIS or Non-SIS: **No**

Extra Description:

PHASE :	Funding Source	Proposed Funding (in \$000s)							All Years
		<2021	2020 - 2021	2021 - 2022	2022 - 2023	2023 - 2024	2024 - 2025	>2025	
	DPTO	0	0	0	178	0	0	0	178
	DU	0	0	0	1,424	0	0	0	1,424
	LF	0	0	0	178	0	0	0	178
<b>PLANNING</b>	<b>Total</b>	<b>0</b>	<b>0</b>	<b>0</b>	<b>1,780</b>	<b>0</b>	<b>0</b>	<b>0</b>	<b>1,780</b>

RESPONSIBLE AGENCY: **FDOT**

Item Segment TOTAL ALL Years ALL Phases: **\$1,780**  
Item Number: 434897 Item TOTAL ALL Years ALL Phases ALL Segments: **\$13,345**

MIAMI-DADE TRANSPORTATION PLANNING ORGANIZATION  
TRANSPORTATION IMPROVEMENT PROGRAM  
PRIMARY STATE HIGHWAYS AND INTERMODAL



FLP: TRANSIT

TPO Project No: **TA4348976**  
LRTP Ref: 06-10  
County: MIAMI-DADE  
Roadway ID:  
Lanes Exist:  
Lanes Improved:  
Lanes Added:  
Project Length:  
District: 6

Project Description: **MIAMI-DADE COUNTY - TPO FTA  
SECTION 5305(D) METRO PLANNING**

Type of Work: **PTO STUDIES**

SIS or Non-SIS: **No**

Extra Description:

PHASE :	Funding Source	Proposed Funding (in \$000s)							All Years
		<2021	2020 - 2021	2021 - 2022	2022 - 2023	2023 - 2024	2024 - 2025	>2025	
	DDR	0	0	0	0	183	0	0	183
	DU	0	0	0	0	1,467	0	0	1,467
	LF	0	0	0	0	183	0	0	183
PLANNING	Total	0	0	0	0	1,833	0	0	1,833

RESPONSIBLE AGENCY: **FDOT**

Item Number: 434897  
Item Segment TOTAL ALL Years ALL Phases: \$1,833  
Item TOTAL ALL Years ALL Phases ALL Segments: \$13,345

TPO Project No: **TA4348977**  
LRTP Ref: 06-10  
County: MIAMI-DADE  
Roadway ID:  
Lanes Exist:  
Lanes Improved:  
Lanes Added:  
Project Length:  
District: 6

Project Description: **MIAMI-DADE COUNTY - TPO FTA  
SECTION 5305(D) METRO PLANNING**

Type of Work: **PTO STUDIES**

SIS or Non-SIS: **No**

Extra Description:

PHASE :	Funding Source	Proposed Funding (in \$000s)							All Years
		<2021	2020 - 2021	2021 - 2022	2022 - 2023	2023 - 2024	2024 - 2025	>2025	
	DPTO	0	0	0	0	0	189	0	189
	DU	0	0	0	0	0	1,511	0	1,511
	LF	0	0	0	0	0	189	0	189
PLANNING	Total	0	0	0	0	0	1,889	0	1,889

RESPONSIBLE AGENCY: **FDOT**

Item Number: 434897  
Item Segment TOTAL ALL Years ALL Phases: \$1,889  
Item TOTAL ALL Years ALL Phases ALL Segments: \$13,345

MIAMI-DADE TRANSPORTATION PLANNING ORGANIZATION  
TRANSPORTATION IMPROVEMENT PROGRAM  
PRIMARY STATE HIGHWAYS AND INTERMODAL



FLP: TRANSIT

TPO Project No: **TA4366951**  
LRTP Ref: 06-09  
County: MIAMI-DADE  
Roadway ID:  
Lanes Exist:  
Lanes Improved:  
Lanes Added:  
Project Length:  
District: 6

Project Description: **CITY OF MIAMI - TROLLEY VEHICLES PURCHASE**

Type of Work: **PURCHASE VEHICLES/EQUIPMENT** SIS or Non-SIS: **No**

Extra Description:

		Proposed Funding (in \$000s)							
PHASE :	Funding Source	<2021	2020 - 2021	2021 - 2022	2022 - 2023	2023 - 2024	2024 - 2025	>2025	All Years
		294	0	0	0	0	0	0	294
CAPITAL	Total	294	0	0	0	0	0	0	294

RESPONSIBLE AGENCY: **FDOT**

Item Segment TOTAL ALL Years ALL Phases: **\$294**

Item Number: 436695 Item TOTAL ALL Years ALL Phases ALL Segments: **\$5,043**

TPO Project No: **TA4366952**  
LRTP Ref: 06-10  
County: MIAMI-DADE  
Roadway ID:  
Lanes Exist:  
Lanes Improved:  
Lanes Added:  
Project Length:  
District: 6

Project Description: **CITY OF MIAMI - TROLLEY VEHICLES PURCHASE**

Type of Work: **PURCHASE VEHICLES/EQUIPMENT** SIS or Non-SIS: **No**

Extra Description:

		Proposed Funding (in \$000s)							
PHASE :	Funding Source	<2021	2020 - 2021	2021 - 2022	2022 - 2023	2023 - 2024	2024 - 2025	>2025	All Years
	DDR	0	354	0	0	0	0	0	354
	LF	0	354	0	0	0	0	0	354
CAPITAL	Total	0	708	0	0	0	0	0	708

RESPONSIBLE AGENCY: **FDOT**

Item Segment TOTAL ALL Years ALL Phases: **\$708**

Item Number: 436695 Item TOTAL ALL Years ALL Phases ALL Segments: **\$5,043**

MIAMI-DADE TRANSPORTATION PLANNING ORGANIZATION  
TRANSPORTATION IMPROVEMENT PROGRAM  
PRIMARY STATE HIGHWAYS AND INTERMODAL



FLP: TRANSIT

TPO Project No: **TA4366953**  
LRTP Ref: 06-10  
County: MIAMI-DADE  
Roadway ID:  
Lanes Exist:  
Lanes Improved:  
Lanes Added:  
Project Length:  
District: 6

Project Description: **CITY OF MIAMI - TROLLEY VEHICLES PURCHASE**

Type of Work: **PURCHASE VEHICLES/EQUIPMENT** SIS or Non-SIS: **No**

Extra Description:

		Proposed Funding (in \$000s)							
PHASE :	Funding Source	<2021	2020 - 2021	2021 - 2022	2022 - 2023	2023 - 2024	2024 - 2025	>2025	All Years
	DPTO	0	0	1,180	0	0	0	0	1,180
	CAPITAL Total	0	0	1,180	0	0	0	0	1,180

RESPONSIBLE AGENCY: **FDOT**

Item Segment TOTAL ALL Years ALL Phases: **\$1,180**

Item Number: 436695 Item TOTAL ALL Years ALL Phases ALL Segments: **\$5,043**

TPO Project No: **TA4366954**  
LRTP Ref: 06-10  
County: MIAMI-DADE  
Roadway ID:  
Lanes Exist:  
Lanes Improved:  
Lanes Added:  
Project Length:  
District: 6

Project Description: **CITY OF MIAMI - TROLLEY VEHICLES PURCHASE**

Type of Work: **PURCHASE VEHICLES/EQUIPMENT** SIS or Non-SIS: **No**

Extra Description:

		Proposed Funding (in \$000s)							
PHASE :	Funding Source	<2021	2020 - 2021	2021 - 2022	2022 - 2023	2023 - 2024	2024 - 2025	>2025	All Years
	DPTO	0	0	0	1,020	0	0	0	1,020
	CAPITAL Total	0	0	0	1,020	0	0	0	1,020

RESPONSIBLE AGENCY: **FDOT**

Item Segment TOTAL ALL Years ALL Phases: **\$1,020**

Item Number: 436695 Item TOTAL ALL Years ALL Phases ALL Segments: **\$5,043**

MIAMI-DADE TRANSPORTATION PLANNING ORGANIZATION  
TRANSPORTATION IMPROVEMENT PROGRAM  
PRIMARY STATE HIGHWAYS AND INTERMODAL



FLP: TRANSIT

TPO Project No: **TA4366955**  
LRTP Ref: 06-10  
County: MIAMI-DADE  
Roadway ID:  
Lanes Exist:  
Lanes Improved:  
Lanes Added:  
Project Length:  
District: 6

Project Description: **CITY OF MIAMI - TROLLEY VEHICLES REPLACEMENT**

Type of Work: **PURCHASE VEHICLES/EQUIPMENT** SIS or Non-SIS: **No**

Extra Description:

PHASE :	Funding Source	Proposed Funding (in \$000s)							All Years
		<2021	2020 - 2021	2021 - 2022	2022 - 2023	2023 - 2024	2024 - 2025	>2025	
	DDR	0	0	0	0	1,841	0	0	1,841
CAPITAL	Total	0	0	0	0	1,841	0	0	1,841

RESPONSIBLE AGENCY: **FDOT**

Item Segment TOTAL ALL Years ALL Phases: **\$1,841**

Item Number: 436695 Item TOTAL ALL Years ALL Phases ALL Segments: **\$5,043**

TPO Project No: **TA4367041**  
LRTP Ref: 06-10  
County: MIAMI-DADE  
Roadway ID:  
Lanes Exist:  
Lanes Improved:  
Lanes Added:  
Project Length:  
District: 6

Project Description: **MDT - STATE TRANSIT BLOCK GRANT**

Type of Work: **OPERATING FOR FIXED ROUTE** SIS or Non-SIS: **No**

Extra Description:

PHASE :	Funding Source	Proposed Funding (in \$000s)							All Years
		<2021	2020 - 2021	2021 - 2022	2022 - 2023	2023 - 2024	2024 - 2025	>2025	
		21,953	0	0	0	0	0	0	21,953
		21,953	0	0	0	0	0	0	21,953
OPERATIONS	Total	43,906	0	0	0	0	0	0	43,906

RESPONSIBLE AGENCY: **FDOT**

Item Segment TOTAL ALL Years ALL Phases: **\$43,906**

Item Number: 436704 Item TOTAL ALL Years ALL Phases ALL Segments: **\$287,825**

MIAMI-DADE TRANSPORTATION PLANNING ORGANIZATION  
TRANSPORTATION IMPROVEMENT PROGRAM  
PRIMARY STATE HIGHWAYS AND INTERMODAL



FLP: TRANSIT

TPO Project No: **TA4367042**  
LRTP Ref: 06-10  
County: MIAMI-DADE  
Roadway ID:  
Lanes Exist:  
Lanes Improved:  
Lanes Added:  
Project Length:  
District: 6

Project Description: **MDT - STATE TRANSIT BLOCK GRANT**

Type of Work: **OPERATING FOR FIXED ROUTE** SIS or Non-SIS: **No**

Extra Description:

PHASE :	Funding Source	Proposed Funding (in \$000s)							All Years
		<2021	2020 - 2021	2021 - 2022	2022 - 2023	2023 - 2024	2024 - 2025	>2025	
	DDR	0	12,930	0	0	0	0	0	12,930
	DPTO	0	9,378	0	0	0	0	0	9,378
	LF	0	22,308	0	0	0	0	0	22,308
OPERATIONS	Total	0	44,616	0	0	0	0	0	44,616

RESPONSIBLE AGENCY: FDOT

Item Segment TOTAL ALL Years ALL Phases: **\$44,616**

Item Number: 436704 Item TOTAL ALL Years ALL Phases ALL Segments: **\$287,825**

TPO Project No: **TA4367043**  
LRTP Ref: 06-10  
County: MIAMI-DADE  
Roadway ID:  
Lanes Exist:  
Lanes Improved:  
Lanes Added:  
Project Length:  
District: 6

Project Description: **MDT - STATE TRANSIT BLOCK GRANT**

Type of Work: **OPERATING FOR FIXED ROUTE** SIS or Non-SIS: **No**

Extra Description:

PHASE :	Funding Source	Proposed Funding (in \$000s)							All Years
		<2021	2020 - 2021	2021 - 2022	2022 - 2023	2023 - 2024	2024 - 2025	>2025	
	DDR	0	0	15,209	0	0	0	0	15,209
	DPTO	0	0	8,214	0	0	0	0	8,214
	LF	0	0	23,423	0	0	0	0	23,423
OPERATIONS	Total	0	0	46,846	0	0	0	0	46,846

RESPONSIBLE AGENCY: FDOT

Item Segment TOTAL ALL Years ALL Phases: **\$46,846**

Item Number: 436704 Item TOTAL ALL Years ALL Phases ALL Segments: **\$287,825**

MIAMI-DADE TRANSPORTATION PLANNING ORGANIZATION  
TRANSPORTATION IMPROVEMENT PROGRAM  
PRIMARY STATE HIGHWAYS AND INTERMODAL



FLP: TRANSIT

TPO Project No: **TA4367044**  
LRTP Ref: 06-10  
County: MIAMI-DADE  
Roadway ID:  
Lanes Exist:  
Lanes Improved:  
Lanes Added:  
Project Length:  
District: 6

Project Description: **MDT - STATE TRANSIT BLOCK GRANT**

Type of Work: **OPERATING FOR FIXED ROUTE** SIS or Non-SIS: **No**

Extra Description:

PHASE :	Funding Source	Proposed Funding (in \$000s)							All Years
		<2021	2020 - 2021	2021 - 2022	2022 - 2023	2023 - 2024	2024 - 2025	>2025	
	DDR	0	0	0	6,874	0	0	0	6,874
	DPTO	0	0	0	17,721	0	0	0	17,721
	LF	0	0	0	24,594	0	0	0	24,594
OPERATIONS	Total	0	0	0	49,189	0	0	0	49,189

RESPONSIBLE AGENCY: FDOT

Item Segment TOTAL ALL Years ALL Phases: **\$49,189**

Item Number: 436704 Item TOTAL ALL Years ALL Phases ALL Segments: **\$287,825**

TPO Project No: **TA4367045**  
LRTP Ref: 06-10  
County: MIAMI-DADE  
Roadway ID:  
Lanes Exist:  
Lanes Improved:  
Lanes Added:  
Project Length:  
District: 6

Project Description: **MDT - STATE TRANSIT BLOCK GRANT**

Type of Work: **OPERATING FOR FIXED ROUTE** SIS or Non-SIS: **No**

Extra Description:

PHASE :	Funding Source	Proposed Funding (in \$000s)							All Years
		<2021	2020 - 2021	2021 - 2022	2022 - 2023	2023 - 2024	2024 - 2025	>2025	
	DDR	0	0	0	0	11,265	0	0	11,265
	DPTO	0	0	0	0	14,559	0	0	14,559
	LF	0	0	0	0	25,824	0	0	25,824
OPERATIONS	Total	0	0	0	0	51,648	0	0	51,648

RESPONSIBLE AGENCY: FDOT

Item Segment TOTAL ALL Years ALL Phases: **\$51,648**

Item Number: 436704 Item TOTAL ALL Years ALL Phases ALL Segments: **\$287,825**

MIAMI-DADE TRANSPORTATION PLANNING ORGANIZATION  
TRANSPORTATION IMPROVEMENT PROGRAM  
PRIMARY STATE HIGHWAYS AND INTERMODAL



FLP: TRANSIT

TPO Project No: **TA4367046**  
LRTP Ref: 06-10  
County: MIAMI-DADE  
Roadway ID:  
Lanes Exist:  
Lanes Improved:  
Lanes Added:  
Project Length:  
District: 6

Project Description: **MDT - STATE TRANSIT BLOCK GRANT**

Type of Work: **OPERATING FOR FIXED ROUTE** SIS or Non-SIS: **No**

Extra Description:

PHASE :	Funding Source	Proposed Funding (in \$000s)							All Years
		<2021	2020 - 2021	2021 - 2022	2022 - 2023	2023 - 2024	2024 - 2025	>2025	
	DDR	0	0	0	0	0	11,493	0	11,493
	DPTO	0	0	0	0	0	14,317	0	14,317
	LF	0	0	0	0	0	25,810	0	25,810
OPERATIONS	Total	0	0	0	0	0	51,620	0	51,620

RESPONSIBLE AGENCY: **FDOT**

Item Segment TOTAL ALL Years ALL Phases: **\$51,620**  
Item Number: 436704 Item TOTAL ALL Years ALL Phases ALL Segments: **\$287,825**

TPO Project No: **TA4368861**  
LRTP Ref: 06-10  
County: MIAMI-DADE  
Roadway ID:  
Lanes Exist:  
Lanes Improved:  
Lanes Added:  
Project Length:  
District: 6

Project Description: **MDT - FTA SECTION 5339 BUS AND BUS FACILITIES**

Type of Work: **CAPITAL FOR FIXED ROUTE** SIS or Non-SIS: **No**

Extra Description:

PHASE :	Funding Source	Proposed Funding (in \$000s)							All Years
		<2021	2020 - 2021	2021 - 2022	2022 - 2023	2023 - 2024	2024 - 2025	>2025	
	FTA	0	0	0	0	0	7,000	0	7,000
	LF	0	0	0	0	0	1,750	0	1,750
CAPITAL	Total	0	0	0	0	0	8,750	0	8,750

RESPONSIBLE AGENCY: **FDOT**

Item Segment TOTAL ALL Years ALL Phases: **\$8,750**  
Item Number: 436886 Item TOTAL ALL Years ALL Phases ALL Segments: **\$8,750**

MIAMI-DADE TRANSPORTATION PLANNING ORGANIZATION  
TRANSPORTATION IMPROVEMENT PROGRAM  
PRIMARY STATE HIGHWAYS AND INTERMODAL



**FLP: TRANSIT**

TPO Project No: **TA4389421**  
LRTP Ref: 06-10  
County: MIAMI-DADE  
Roadway ID:  
Lanes Exist:  
Lanes Improved:  
Lanes Added:  
Project Length:  
District: 6

Project Description: **MDT - BEACH CONNECTION SOUTH - EXPRESS BUS SERVICE**

Type of Work: **URBAN CORRIDOR IMPROVEMENTS**

SIS or Non-SIS: **No**

Extra Description:

		Proposed Funding (in \$000s)							
PHASE :	Funding Source	<2021	2020 - 2021	2021 - 2022	2022 - 2023	2023 - 2024	2024 - 2025	>2025	All Years
	DPTO	0	750	0	0	0	0	0	750
	LF	0	750	0	0	0	0	0	750
OPERATIONS	Total	0	1,500	0	0	0	0	0	1,500

RESPONSIBLE AGENCY: **FDOT**

Item Segment TOTAL ALL Years ALL Phases: **\$1,500**

Item Number: 438942 Item TOTAL ALL Years ALL Phases ALL Segments: **\$1,500**

TPO Project No: **TA4389432**  
LRTP Ref: 06-10  
County: MIAMI-DADE  
Roadway ID:  
Lanes Exist:  
Lanes Improved:  
Lanes Added:  
Project Length:  
District: 6

Project Description: **MDT - 95 EXPRESS DADE/BROWARD EXPRESS (RTE 196 SHERIDAN ST TO DOWNTOWN)**

Type of Work: **PURCHASE VEHICLES/EQUIPMENT**

SIS or Non-SIS: **No**

Extra Description:

		Proposed Funding (in \$000s)							
PHASE :	Funding Source	<2021	2020 - 2021	2021 - 2022	2022 - 2023	2023 - 2024	2024 - 2025	>2025	All Years
	DSBD	0	0	4,480	0	0	0	0	4,480
CAPITAL	Total	0	0	4,480	0	0	0	0	4,480

RESPONSIBLE AGENCY: **FDOT**

Item Segment TOTAL ALL Years ALL Phases: **\$4,480**

Item Number: 438943 Item TOTAL ALL Years ALL Phases ALL Segments: **\$4,480**

MIAMI-DADE TRANSPORTATION PLANNING ORGANIZATION  
TRANSPORTATION IMPROVEMENT PROGRAM  
PRIMARY STATE HIGHWAYS AND INTERMODAL



FLP: TRANSIT

TPO Project No: **TA4392556**  
LRTP Ref: 06-10  
County: DIST/ST-WIDE  
Roadway ID:  
Lanes Exist:  
Lanes Improved:  
Lanes Added:  
Project Length:  
District: 6

Project Description: **SECTION 5339 RURAL BUS & FACILITIES  
D6-MATCH WITH TOLL REVENUE  
CREDITS**

Type of Work: **CAPITAL FOR FIXED ROUTE**

SIS or Non-SIS: **No**

Extra Description:

PHASE :	Funding Source	Proposed Funding (in \$000s)							All Years
		<2021	2020 - 2021	2021 - 2022	2022 - 2023	2023 - 2024	2024 - 2025	>2025	
	DU	162	265	122	122	122	122	0	915
CAPITAL	Total	162	265	122	122	122	122	0	915

RESPONSIBLE AGENCY: **FDOT**

Item Segment TOTAL ALL Years ALL Phases: **\$915**

Item Number: **439255** Item TOTAL ALL Years ALL Phases ALL Segments: **\$915**

TPO Project No: **TA4404501**  
LRTP Ref: 06-09  
County: MIAMI-DADE  
Roadway ID:  
Lanes Exist:  
Lanes Improved:  
Lanes Added:  
Project Length:  
District: 6

Project Description: **DTPW - SOUTH DADE TRANSITWAY (T-WAY) SERVICE IMPROVEMENT PROJECT**

Type of Work: **PURCHASE VEHICLES/EQUIPMENT**

SIS or Non-SIS: **No**

Extra Description:

PHASE :	Funding Source	Proposed Funding (in \$000s)							All Years
		<2021	2020 - 2021	2021 - 2022	2022 - 2023	2023 - 2024	2024 - 2025	>2025	
	CIGP	0	4,793	4,833	0	0	0	0	9,626
	LF	0	4,793	4,833	0	0	0	0	9,626
CAPITAL	Total	0	9,586	9,666	0	0	0	0	19,252

RESPONSIBLE AGENCY: **Miami-Dade Dept. of Transportation and Public Works (Transit)**

Item Segment TOTAL ALL Years ALL Phases: **\$19,252**

Item Number: **440450** Item TOTAL ALL Years ALL Phases ALL Segments: **\$19,252**

MIAMI-DADE TRANSPORTATION PLANNING ORGANIZATION  
TRANSPORTATION IMPROVEMENT PROGRAM  
PRIMARY STATE HIGHWAYS AND INTERMODAL



FLP: TRANSIT

TPO Project No: **TA4408561**  
LRTP Ref: 06-09  
County: MIAMI-DADE  
Roadway ID:  
Lanes Exist:  
Lanes Improved:  
Lanes Added:  
Project Length:  
District:

Project Description: **DTPW - SMART PLAN CORRIDORS TRIP CAPITAL EXPENDITURES**

Type of Work: **TRANSIT IMPROVEMENT**

SIS or Non-SIS: **No**

Extra Description:

PHASE :

Proposed Funding (in \$000s)								
Funding Source	<2021	2020 - 2021	2021 - 2022	2022 - 2023	2023 - 2024	2024 - 2025	>2025	All Years
LF	13,059	0	0	0	0	0	0	13,059
SU	2,788	0	0	0	0	0	0	2,788
TRIP	343	34	903	2,048	2,272	2,736	0	8,336
TRWR	40	665	1,938	1,927	1,703	1,239	0	7,512
<b>CAPITAL Total</b>	<b>16,230</b>	<b>699</b>	<b>2,841</b>	<b>3,975</b>	<b>3,975</b>	<b>3,975</b>	<b>0</b>	<b>31,695</b>

RESPONSIBLE AGENCY: **Miami-Dade Dept. of Transportation and Public Works (Transit)**

Item Segment TOTAL ALL Years ALL Phases: **\$31,695**

Item Number: **440856**

Item TOTAL ALL Years ALL Phases ALL Segments: **\$35,963**

TPO Project No: **TA4408562**  
LRTP Ref: 07-12  
County: MIAMI-DADE  
Roadway ID:  
Lanes Exist:  
Lanes Improved:  
Lanes Added:  
Project Length:  
District: 6

Project Description: **CITY OF MIAMI - MIDTOWN/DESIGN DISTRICT TRAIN STATION**

Type of Work: **PUBLIC TRANSPORTATION STATION**

SIS or Non-SIS: **No**

Extra Description:

PHASE :

Proposed Funding (in \$000s)								
Funding Source	<2021	2020 - 2021	2021 - 2022	2022 - 2023	2023 - 2024	2024 - 2025	>2025	All Years
	2,296	0	0	0	0	0	0	2,296
	1,972	0	0	0	0	0	0	1,972
<b>CAPITAL Total</b>	<b>4,268</b>	<b>0</b>	<b>0</b>	<b>0</b>	<b>0</b>	<b>0</b>	<b>0</b>	<b>4,268</b>

RESPONSIBLE AGENCY: **FDOT**

Item Segment TOTAL ALL Years ALL Phases: **\$4,268**

Item Number: **440856**

Item TOTAL ALL Years ALL Phases ALL Segments: **\$35,963**

MIAMI-DADE TRANSPORTATION PLANNING ORGANIZATION  
TRANSPORTATION IMPROVEMENT PROGRAM  
PRIMARY STATE HIGHWAYS AND INTERMODAL



FLP: TRANSIT

TPO Project No: **TA4409221**  
LRTP Ref: 06-09  
County: MIAMI-DADE  
Roadway ID:  
Lanes Exist:  
Lanes Improved:  
Lanes Added:  
Project Length:  
District: 6

Project Description:

**DTPW - FTA SECTION 5337**

Type of Work:

**CAPITAL FOR FIXED ROUTE**

SIS or Non-SIS: **No**

Extra Description:

PHASE :

		Proposed Funding (in \$000s)							
SE :	Funding Source	<2021	2020 - 2021	2021 - 2022	2022 - 2023	2023 - 2024	2024 - 2025	>2025	All Years
	FTA	0	32,000	0	0	0	0	0	32,000
	LF	0	8,000	0	0	0	0	0	8,000
CAPITAL	Total	0	40,000	0	0	0	0	0	40,000

RESPONSIBLE AGENCY: **FDOT**

Item Segment TOTAL ALL Years ALL Phases: **\$40,000**

Item Number: **440922**

Item TOTAL ALL Years ALL Phases ALL Segments: **\$40,000**

TPO Project No: **TA4409231**  
LRTP Ref: 06-09  
County: MIAMI-DADE  
Roadway ID:  
Lanes Exist:  
Lanes Improved:  
Lanes Added:  
Project Length:  
District: 6

Project Description:

**DTPW - FTA SECTION 5339**

Type of Work:

**CAPITAL FOR FIXED ROUTE**

SIS or Non-SIS: **No**

Extra Description:

PHASE :

		Proposed Funding (in \$000s)							
SE :	Funding Source	<2021	2020 - 2021	2021 - 2022	2022 - 2023	2023 - 2024	2024 - 2025	>2025	All Years
	FTA	0	7,000	0	0	0	0	0	7,000
	LF	0	1,750	0	0	0	0	0	1,750
CAPITAL	Total	0	8,750	0	0	0	0	0	8,750

RESPONSIBLE AGENCY: **FDOT**

Item Segment TOTAL ALL Years ALL Phases: **\$8,750**

Item Number: **440923**

Item TOTAL ALL Years ALL Phases ALL Segments: **\$8,750**

MIAMI-DADE TRANSPORTATION PLANNING ORGANIZATION  
TRANSPORTATION IMPROVEMENT PROGRAM  
PRIMARY STATE HIGHWAYS AND INTERMODAL



FLP: TRANSIT

TPO Project No: **TA4409241**  
LRTP Ref: 06-09  
County: MIAMI-DADE  
Roadway ID:  
Lanes Exist:  
Lanes Improved:  
Lanes Added:  
Project Length:  
District: 6

Project Description: **DTPW - FTA SECTION 5307**

Type of Work: **CAPITAL FOR FIXED ROUTE**

SIS or Non-SIS: **No**

Extra Description:

PHASE :

		Proposed Funding (in \$000s)							
SE :	Funding Source	<2021	2020 - 2021	2021 - 2022	2022 - 2023	2023 - 2024	2024 - 2025	>2025	All Years
	FTA	0	56,000	0	0	0	0	0	56,000
	LF	0	14,000	0	0	0	0	0	14,000
CAPITAL	Total	0	70,000	0	0	0	0	0	70,000

RESPONSIBLE AGENCY: **FDOT**

Item Segment TOTAL ALL Years ALL Phases: **\$70,000**

Item Number: **440924**

Item TOTAL ALL Years ALL Phases ALL Segments: **\$70,000**

TPO Project No: **TA4409321**  
LRTP Ref: 06-09  
County: MIAMI-DADE  
Roadway ID:  
Lanes Exist:  
Lanes Improved:  
Lanes Added:  
Project Length:  
District: 6

Project Description: **DTPW - FTA SECTION 5337**

Type of Work: **CAPITAL FOR FIXED ROUTE**

SIS or Non-SIS: **No**

Extra Description:

PHASE :

		Proposed Funding (in \$000s)							
SE :	Funding Source	<2021	2020 - 2021	2021 - 2022	2022 - 2023	2023 - 2024	2024 - 2025	>2025	All Years
	FTA	0	0	32,000	0	0	0	0	32,000
	LF	0	0	8,000	0	0	0	0	8,000
CAPITAL	Total	0	0	40,000	0	0	0	0	40,000

RESPONSIBLE AGENCY: **FDOT**

Item Segment TOTAL ALL Years ALL Phases: **\$40,000**

Item Number: **440932**

Item TOTAL ALL Years ALL Phases ALL Segments: **\$40,000**

MIAMI-DADE TRANSPORTATION PLANNING ORGANIZATION  
TRANSPORTATION IMPROVEMENT PROGRAM  
PRIMARY STATE HIGHWAYS AND INTERMODAL



FLP: TRANSIT

TPO Project No: **TA4424451**  
LRTP Ref: 06-09  
County: MIAMI-DADE  
Roadway ID:  
Lanes Exist:  
Lanes Improved:  
Lanes Added:  
Project Length:  
District: 6

Project Description: **DTPW - FTA SECTION 5307 FEDERAL FORMULA FUNDING**

Type of Work: **CAPITAL FOR FIXED ROUTE**

SIS or Non-SIS: **No**

Extra Description:

PHASE :

		Proposed Funding (in \$000s)							
SE :	Funding Source	<2021	2020 - 2021	2021 - 2022	2022 - 2023	2023 - 2024	2024 - 2025	>2025	All Years
	FTA	0	0	56,000	0	0	0	0	56,000
	LF	0	0	14,000	0	0	0	0	14,000
CAPITAL	Total	0	0	70,000	0	0	0	0	70,000

RESPONSIBLE AGENCY: **FDOT**

Item Segment TOTAL ALL Years ALL Phases: **\$70,000**

Item Number: **442445**

Item TOTAL ALL Years ALL Phases ALL Segments: **\$70,000**

TPO Project No: **TA4424461**  
LRTP Ref: 06-09  
County: MIAMI-DADE  
Roadway ID:  
Lanes Exist:  
Lanes Improved:  
Lanes Added:  
Project Length:  
District: 6

Project Description: **DTPW - FTA SECTION 5339 BUS AND BUS FACILITES**

Type of Work: **CAPITAL FOR FIXED ROUTE**

SIS or Non-SIS: **No**

Extra Description:

PHASE :

		Proposed Funding (in \$000s)							
SE :	Funding Source	<2021	2020 - 2021	2021 - 2022	2022 - 2023	2023 - 2024	2024 - 2025	>2025	All Years
	FTA	0	0	7,000	0	0	0	0	7,000
	LF	0	0	1,750	0	0	0	0	1,750
CAPITAL	Total	0	0	8,750	0	0	0	0	8,750

RESPONSIBLE AGENCY: **FDOT**

Item Segment TOTAL ALL Years ALL Phases: **\$8,750**

Item Number: **442446**

Item TOTAL ALL Years ALL Phases ALL Segments: **\$8,750**

MIAMI-DADE TRANSPORTATION PLANNING ORGANIZATION  
TRANSPORTATION IMPROVEMENT PROGRAM  
PRIMARY STATE HIGHWAYS AND INTERMODAL



FLP: TRANSIT

TPO Project No: **TA4424481**  
LRTP Ref: 06-09  
County: MIAMI-DADE  
Roadway ID:  
Lanes Exist:  
Lanes Improved:  
Lanes Added:  
Project Length:  
District: 6

Project Description: **DTPW - FTA SECTION 5307 FEDERAL FORMULA FUNDING**

Type of Work: **CAPITAL FOR FIXED ROUTE**

SIS or Non-SIS: **No**

Extra Description:

PHASE :		Proposed Funding (in \$000s)								
		Funding Source	<2021	2020 - 2021	2021 - 2022	2022 - 2023	2023 - 2024	2024 - 2025	>2025	All Years
		FTA	0	0	0	56,000	0	0	0	56,000
		LF	0	0	0	14,000	0	0	0	14,000
		CAPITAL Total	0	0	0	70,000	0	0	0	70,000

RESPONSIBLE AGENCY: **FDOT**

Item Segment TOTAL ALL Years ALL Phases: **\$70,000**

Item Number: **442448**

Item TOTAL ALL Years ALL Phases ALL Segments: **\$70,000**

TPO Project No: **TA4424491**  
LRTP Ref: 06-10  
County: MIAMI-DADE  
Roadway ID:  
Lanes Exist:  
Lanes Improved:  
Lanes Added:  
Project Length:  
District: 6

Project Description: **DTPW-FTA SECTION 5337 FEDERAL FORMULA FUNDING CAPITAL FOR FIXED ROUTE**

Type of Work: **CAPITAL FOR FIXED ROUTE**

SIS or Non-SIS: **No**

Extra Description:

PHASE :		Proposed Funding (in \$000s)							
		Funding Source	<2021	2020 - 2021	2021 - 2022	2022 - 2023	2023 - 2024	2024 - 2025	>2025
CAPITAL	FTA	0	0	0	32,000	0	0	0	32,000
	LF	0	0	0	8,000	0	0	0	8,000
	Total	0	0	0	40,000	0	0	0	40,000

RESPONSIBLE AGENCY: **FDOT**

Item Segment TOTAL ALL Years ALL Phases: **\$40,000**

Item Number: **442449**

Item TOTAL ALL Years ALL Phases ALL Segments: **\$40,000**

MIAMI-DADE TRANSPORTATION PLANNING ORGANIZATION  
TRANSPORTATION IMPROVEMENT PROGRAM  
PRIMARY STATE HIGHWAYS AND INTERMODAL



**FLP: TRANSIT**

TPO Project No: **TA4424501**  
LRTP Ref: 06-09  
County: MIAMI-DADE  
Roadway ID:  
Lanes Exist:  
Lanes Improved:  
Lanes Added:  
Project Length:  
District: 6

Project Description: **DPTW - FTA SECTION 5339 FEDERAL FORMULA FUNDING FOR CAPITAL FIXED ROUTE**

Type of Work: **CAPITAL FOR FIXED ROUTE**

SIS or Non-SIS: **No**

Extra Description:

PHASE :		Proposed Funding (in \$000s)								
		Funding Source	<2021	2020 - 2021	2021 - 2022	2022 - 2023	2023 - 2024	2024 - 2025	>2025	All Years
		FTA	0	0	0	7,000	0	0	0	7,000
		LF	0	0	0	1,750	0	0	0	1,750
		<b>CAPITAL</b>								
		<b>Total</b>	<b>0</b>	<b>0</b>	<b>0</b>	<b>8,750</b>	<b>0</b>	<b>0</b>	<b>0</b>	<b>8,750</b>

RESPONSIBLE AGENCY: **FDOT**

Item Segment **TOTAL ALL Years ALL Phases:** **\$8,750**

Item Number: **442450** Item **TOTAL ALL Years ALL Phases ALL Segments:** **\$8,750**

TPO Project No: **TA4424971**  
LRTP Ref: 06-10  
County: MIAMI-DADE  
Roadway ID:  
Lanes Exist:  
Lanes Improved:  
Lanes Added:  
Project Length:  
District: 6

Project Description: **STRATEGIC MIAMI AREA RAPID TRANSIT (SMART PLAN) PRIORITY PROJECTS**

Type of Work: **PRELIMINARY ENGINEERING**

SIS or Non-SIS: **No**

Extra Description:

PHASE :		Proposed Funding (in \$000s)							
		Funding Source	<2021	2020 - 2021	2021 - 2022	2022 - 2023	2023 - 2024	2024 - 2025	>2025
PRELIMINARY ENGINEERING	SU	7,515	26,821	30,000	30,000	30,420	32,906	0	157,662
	Total	7,515	26,821	30,000	30,000	30,420	32,906	0	157,662

RESPONSIBLE AGENCY: **FDOT**

Item Segment **TOTAL ALL Years ALL Phases:** **\$157,662**

Item Number: **442497** Item **TOTAL ALL Years ALL Phases ALL Segments:** **\$190,204**

MIAMI-DADE TRANSPORTATION PLANNING ORGANIZATION  
TRANSPORTATION IMPROVEMENT PROGRAM  
PRIMARY STATE HIGHWAYS AND INTERMODAL



FLP: TRANSIT

TPO Project No: **TA4424972**  
LRTP Ref: 06-10  
County: MIAMI-DADE  
Roadway ID:  
Lanes Exist:  
Lanes Improved:  
Lanes Added:  
Project Length:  
District: 6

Project Description: **STRATEGIC MIAMI AREA RAPID TRANSIT (SMART PLAN) PRIORITY PROJECTS (2)**

Type of Work: **PRELIMINARY ENGINEERING**

SIS or Non-SIS: **No**

Extra Description:

PHASE :

Proposed Funding (in \$000s)								
Funding Source	<2021	2020 - 2021	2021 - 2022	2022 - 2023	2023 - 2024	2024 - 2025	>2025	All Years
SU	0	0	0	0	0	1,000	0	1,000
<b>PRELIMINARY ENGINEERING Total</b>	<b>0</b>	<b>0</b>	<b>0</b>	<b>0</b>	<b>0</b>	<b>1,000</b>	<b>0</b>	<b>1,000</b>

RESPONSIBLE AGENCY: **FDOT**

Item Segment TOTAL ALL Years ALL Phases: **\$1,000**

Item Number: **442497**

Item TOTAL ALL Years ALL Phases ALL Segments: **\$190,204**

TPO Project No: **TA4424974**  
LRTP Ref: 06-10  
County: MIAMI-DADE  
Roadway ID:  
Lanes Exist:  
Lanes Improved:  
Lanes Added:  
Project Length:  
District: 6

Project Description: **DTPW FLEX FOR SECTION 5307**

Type of Work: **TRANSIT IMPROVEMENT**

SIS or Non-SIS: **No**

Extra Description:

PHASE :

Proposed Funding (in \$000s)								
Funding Source	<2021	2020 - 2021	2021 - 2022	2022 - 2023	2023 - 2024	2024 - 2025	>2025	All Years
	15,771	0	0	0	0	0	0	15,771
	15,771	0	0	0	0	0	0	15,771
<b>CAPITAL Total</b>	<b>31,542</b>	<b>0</b>	<b>0</b>	<b>0</b>	<b>0</b>	<b>0</b>	<b>0</b>	<b>31,542</b>

RESPONSIBLE AGENCY: **FDOT**

Item Segment TOTAL ALL Years ALL Phases: **\$31,542**

Item Number: **442497**

Item TOTAL ALL Years ALL Phases ALL Segments: **\$190,204**

MIAMI-DADE TRANSPORTATION PLANNING ORGANIZATION  
TRANSPORTATION IMPROVEMENT PROGRAM  
PRIMARY STATE HIGHWAYS AND INTERMODAL



FLP: TRANSIT

TPO Project No: **TA4439881**  
LRTP Ref: 06-10  
County: MIAMI-DADE  
Roadway ID:  
Lanes Exist:  
Lanes Improved:  
Lanes Added:  
Project Length:  
District: 6

Project Description: **MIAMI-DADE DTPW I-75 EXPRESS BUS SERVICE**

Type of Work: **TRANSIT SERVICE DEMONSTRATION** SIS or Non-SIS: **No**

Extra Description:

PHASE :	Funding Source	Proposed Funding (in \$000s)							All Years
		<2021	2020 - 2021	2021 - 2022	2022 - 2023	2023 - 2024	2024 - 2025	>2025	
	DPTO	500	0	0	0	0	0	0	500
	TOBD	1,040	1,090	1,140	1,200	1,260	1,320	0	7,050
OPERATIONS	Total	1,540	1,090	1,140	1,200	1,260	1,320	0	7,550

RESPONSIBLE AGENCY: **FDOT**

Item Segment TOTAL ALL Years ALL Phases: **\$7,550**

Item Number: **443988** Item TOTAL ALL Years ALL Phases ALL Segments: **\$10,910**

TPO Project No: **TA4439882**  
LRTP Ref: 06-10  
County: MIAMI-DADE  
Roadway ID:  
Lanes Exist:  
Lanes Improved:  
Lanes Added:  
Project Length:  
District: 6

Project Description: **MIAMI-DADE DTPW I-75 EXPRESS BUS SERVICE**

Type of Work: **PURCHASE VEHICLES/EQUIPMENT** SIS or Non-SIS: **No**

Extra Description:

PHASE :	Funding Source	Proposed Funding (in \$000s)							All Years
		<2021	2020 - 2021	2021 - 2022	2022 - 2023	2023 - 2024	2024 - 2025	>2025	
		3,360	0	0	0	0	0	0	3,360
CAPITAL	Total	3,360	0	0	0	0	0	0	3,360

RESPONSIBLE AGENCY: **FDOT**

Item Segment TOTAL ALL Years ALL Phases: **\$3,360**

Item Number: **443988** Item TOTAL ALL Years ALL Phases ALL Segments: **\$10,910**

MIAMI-DADE TRANSPORTATION PLANNING ORGANIZATION  
TRANSPORTATION IMPROVEMENT PROGRAM  
PRIMARY STATE HIGHWAYS AND INTERMODAL



FLP: TRANSIT

TPO Project No: **TA4440821**  
LRTP Ref: 06-09  
County: MIAMI-DADE  
Roadway ID:  
Lanes Exist:  
Lanes Improved:  
Lanes Added:  
Project Length:  
District: 6

Project Description: **MIAMI-DADE DTPW - MIDTOWN/DESIGN DISTRICT RAIL STATION OPERATIONS**

Type of Work: **OPERATING FOR FIXED ROUTE** SIS or Non-SIS: **No**

Extra Description:

PHASE :	Funding Source	Proposed Funding (in \$000s)							All Years
		<2021	2020 - 2021	2021 - 2022	2022 - 2023	2023 - 2024	2024 - 2025	>2025	
	DPTO	350	350	350	0	0	0	0	1,050
	LF	350	350	350	0	0	0	0	1,050
OPERATIONS	Total	700	700	700	0	0	0	0	2,100

RESPONSIBLE AGENCY: **FDOT**

Item Segment TOTAL ALL Years ALL Phases: **\$2,100**

Item Number: **444082** Item TOTAL ALL Years ALL Phases ALL Segments: **\$2,100**

TPO Project No: **TA4443521**  
LRTP Ref: 06-09  
County: MIAMI-DADE  
Roadway ID:  
Lanes Exist:  
Lanes Improved:  
Lanes Added:  
Project Length:  
District: 6

Project Description: **CITY OF DORAL - FIU/PANTHER STATION TROLLEY ROUTE**

Type of Work: **TRANSIT SERVICE DEMONSTRATION** SIS or Non-SIS: **No**

Extra Description:

PHASE :	Funding Source	Proposed Funding (in \$000s)							All Years
		<2021	2020 - 2021	2021 - 2022	2022 - 2023	2023 - 2024	2024 - 2025	>2025	
	DPTO	520	260	0	0	0	0	0	780
	LF	520	260	0	0	0	0	0	780
OPERATIONS	Total	1,040	520	0	0	0	0	0	1,560

RESPONSIBLE AGENCY: **FDOT**

Item Segment TOTAL ALL Years ALL Phases: **\$1,560**

Item Number: **444352** Item TOTAL ALL Years ALL Phases ALL Segments: **\$1,560**

MIAMI-DADE TRANSPORTATION PLANNING ORGANIZATION  
TRANSPORTATION IMPROVEMENT PROGRAM  
PRIMARY STATE HIGHWAYS AND INTERMODAL



FLP: TRANSIT

TPO Project No: **TA4443531**  
LRTP Ref: 06-10  
County: MIAMI-DADE  
Roadway ID:  
Lanes Exist:  
Lanes Improved:  
Lanes Added:  
Project Length:  
District: 6

Project Description: **CITY OF MIAMI - FLAGAMI TROLLEY ROUTE**

Type of Work: **TRANSIT SERVICE DEMONSTRATION** SIS or Non-SIS: **No**

Extra Description:

PHASE :	Funding Source	Proposed Funding (in \$000s)							All Years
		<2021	2020 - 2021	2021 - 2022	2022 - 2023	2023 - 2024	2024 - 2025	>2025	
	CM	600	600	0	0	0	0	0	1,200
	DPTO	600	0	0	0	0	0	0	600
	LF	600	0	0	0	0	0	0	600
	LF	600	600	0	0	0	0	0	1,200
OPERATIONS	Total	2,400	1,200	0	0	0	0	0	3,600

RESPONSIBLE AGENCY: **FDOT**

Item Segment TOTAL ALL Years ALL Phases: **\$3,600**  
Item Number: **444353** Item TOTAL ALL Years ALL Phases ALL Segments: **\$3,600**

TPO Project No: **TA4443541**  
LRTP Ref: 06-10  
County: MIAMI-DADE  
Roadway ID:  
Lanes Exist:  
Lanes Improved:  
Lanes Added:  
Project Length:  
District: 6

Project Description: **TOWN OF CUTLER BAY - CUTLER BAY EXPRESS**

Type of Work: **TRANSIT SERVICE DEMONSTRATION** SIS or Non-SIS: **No**

Extra Description:

PHASE :	Funding Source	Proposed Funding (in \$000s)							All Years
		<2021	2020 - 2021	2021 - 2022	2022 - 2023	2023 - 2024	2024 - 2025	>2025	
	DPTO	385	193	0	0	0	0	0	578
	LF	385	193	0	0	0	0	0	578
OPERATIONS	Total	770	386	0	0	0	0	0	1,156

RESPONSIBLE AGENCY: **FDOT**

Item Segment TOTAL ALL Years ALL Phases: **\$1,156**  
Item Number: **444354** Item TOTAL ALL Years ALL Phases ALL Segments: **\$1,156**

MIAMI-DADE TRANSPORTATION PLANNING ORGANIZATION  
TRANSPORTATION IMPROVEMENT PROGRAM  
PRIMARY STATE HIGHWAYS AND INTERMODAL



FLP: TRANSIT

TPO Project No: **TA4443551**  
LRTP Ref: 06-10  
County: MIAMI-DADE  
Roadway ID:  
Lanes Exist:  
Lanes Improved:  
Lanes Added:  
Project Length:  
District: 6

Project Description: **TOWN OF MEDLEY - CENTRAL COMMUTER ROUTE**

Type of Work: **TRANSIT SERVICE DEMONSTRATION** SIS or Non-SIS: **No**

Extra Description:

PHASE :	Funding Source	Proposed Funding (in \$000s)							All Years
		<2021	2020 - 2021	2021 - 2022	2022 - 2023	2023 - 2024	2024 - 2025	>2025	
	DPTO	70	35	0	0	0	0	0	105
	LF	70	35	0	0	0	0	0	105
OPERATIONS	Total	140	70	0	0	0	0	0	210

RESPONSIBLE AGENCY: **FDOT**

Item Segment TOTAL ALL Years ALL Phases: **\$210**

Item Number: 444355 Item TOTAL ALL Years ALL Phases ALL Segments: **\$210**

TPO Project No: **TA4443561**  
LRTP Ref: 06-10  
County: MIAMI-DADE  
Roadway ID:  
Lanes Exist:  
Lanes Improved:  
Lanes Added:  
Project Length:  
District: 6

Project Description: **VILLAGE OF PINECREST - ON-DEMAND TRANSIT CIRCULATOR**

Type of Work: **TRANSIT SERVICE DEMONSTRATION** SIS or Non-SIS: **No**

Extra Description:

PHASE :	Funding Source	Proposed Funding (in \$000s)							All Years
		<2021	2020 - 2021	2021 - 2022	2022 - 2023	2023 - 2024	2024 - 2025	>2025	
	DPTO	192	96	0	0	0	0	0	288
	LF	192	96	0	0	0	0	0	288
OPERATIONS	Total	384	192	0	0	0	0	0	576

RESPONSIBLE AGENCY: **FDOT**

Item Segment TOTAL ALL Years ALL Phases: **\$576**

Item Number: 444356 Item TOTAL ALL Years ALL Phases ALL Segments: **\$576**

MIAMI-DADE TRANSPORTATION PLANNING ORGANIZATION  
TRANSPORTATION IMPROVEMENT PROGRAM  
PRIMARY STATE HIGHWAYS AND INTERMODAL



FLP: TRANSIT

TPO Project No: **TA4443571**  
LRTP Ref: 06-10  
County: MIAMI-DADE  
Roadway ID:  
Lanes Exist:  
Lanes Improved:  
Lanes Added:  
Project Length:  
District: 6

Project Description: **CITY OF CORAL GABLES - FLEX ROUTE VIA ELECTRIC VEHICLES**

Type of Work: **TRANSIT SERVICE DEMONSTRATION** SIS or Non-SIS: **No**

Extra Description:

PHASE :	Funding Source	Proposed Funding (in \$000s)							All Years
		<2021	2020 - 2021	2021 - 2022	2022 - 2023	2023 - 2024	2024 - 2025	>2025	
	DPTO	419	210	0	0	0	0	0	629
	LF	419	210	0	0	0	0	0	629
OPERATIONS	Total	838	420	0	0	0	0	0	1,258

RESPONSIBLE AGENCY: **FDOT**

Item Segment TOTAL ALL Years ALL Phases: **\$1,258**

Item Number: 444357 Item TOTAL ALL Years ALL Phases ALL Segments: **\$1,258**

TPO Project No: **TA4443581**  
LRTP Ref: 06-10  
County: MIAMI-DADE  
Roadway ID:  
Lanes Exist:  
Lanes Improved:  
Lanes Added:  
Project Length:  
District: 6

Project Description: **MIAMI SHORES VILLAGE - SMART SHUTTLE SERVICE**

Type of Work: **TRANSIT SERVICE DEMONSTRATION** SIS or Non-SIS: **No**

Extra Description:

PHASE :	Funding Source	Proposed Funding (in \$000s)							All Years
		<2021	2020 - 2021	2021 - 2022	2022 - 2023	2023 - 2024	2024 - 2025	>2025	
	DPTO	14	40	0	0	0	0	0	54
	LF	40	40	0	0	0	0	0	80
OPERATIONS	Total	54	80	0	0	0	0	0	134

RESPONSIBLE AGENCY: **FDOT**

Item Segment TOTAL ALL Years ALL Phases: **\$134**

Item Number: 444358 Item TOTAL ALL Years ALL Phases ALL Segments: **\$134**

MIAMI-DADE TRANSPORTATION PLANNING ORGANIZATION  
TRANSPORTATION IMPROVEMENT PROGRAM  
PRIMARY STATE HIGHWAYS AND INTERMODAL



FLP: TRANSIT

TPO Project No: **TA4443601**  
LRTP Ref: 06-10  
County: MIAMI-DADE  
Roadway ID:  
Lanes Exist:  
Lanes Improved:  
Lanes Added:  
Project Length:  
District: 6

Project Description: **NORTH BAY VILLAGE CONNECTOR**

Type of Work: **TRANSIT SERVICE DEMONSTRATION** SIS or Non-SIS: **No**

Extra Description:

PHASE :	Funding Source	Proposed Funding (in \$000s)							All Years
		<2021	2020 - 2021	2021 - 2022	2022 - 2023	2023 - 2024	2024 - 2025	>2025	
	DPTO	100	50	0	0	0	0	0	150
	LF	100	50	0	0	0	0	0	150
OPERATIONS	Total	200	100	0	0	0	0	0	300

RESPONSIBLE AGENCY: **FDOT**

Item Segment TOTAL ALL Years ALL Phases: **\$300**

Item Number: **444360** Item TOTAL ALL Years ALL Phases ALL Segments: **\$300**

TPO Project No: **TA4443611**  
LRTP Ref: 06-10  
County: MIAMI-DADE  
Roadway ID:  
Lanes Exist:  
Lanes Improved:  
Lanes Added:  
Project Length:  
District: 6

Project Description: **VILLAGE OF PALMETTO BAY - ON-DEMAND EXPRESS SERVICE**

Type of Work: **TRANSIT SERVICE DEMONSTRATION** SIS or Non-SIS: **No**

Extra Description:

PHASE :	Funding Source	Proposed Funding (in \$000s)							All Years
		<2021	2020 - 2021	2021 - 2022	2022 - 2023	2023 - 2024	2024 - 2025	>2025	
	DPTO	350	175	0	0	0	0	0	525
	LF	350	175	0	0	0	0	0	525
OPERATIONS	Total	700	350	0	0	0	0	0	1,050

RESPONSIBLE AGENCY: **FDOT**

Item Segment TOTAL ALL Years ALL Phases: **\$1,050**

Item Number: **444361** Item TOTAL ALL Years ALL Phases ALL Segments: **\$1,050**

MIAMI-DADE TRANSPORTATION PLANNING ORGANIZATION  
TRANSPORTATION IMPROVEMENT PROGRAM  
PRIMARY STATE HIGHWAYS AND INTERMODAL



FLP: TRANSIT

TPO Project No: **TA4443621**  
LRTP Ref: 06-10  
County: MIAMI-DADE  
Roadway ID:  
Lanes Exist:  
Lanes Improved:  
Lanes Added:  
Project Length:  
District: 6

Project Description: **VILLAGE OF PALMETTO BAY - NEW TRANSIT FACILITY (LEASE)**

Type of Work: **TRANSIT SERVICE DEMONSTRATION** SIS or Non-SIS: **No**

Extra Description:

PHASE :	Funding Source	Proposed Funding (in \$000s)							All Years
		<2021	2020 - 2021	2021 - 2022	2022 - 2023	2023 - 2024	2024 - 2025	>2025	
	DPTO	100	50	0	0	0	0	0	150
	LF	100	50	0	0	0	0	0	150
<b>OPERATIONS</b>	<b>Total</b>	<b>200</b>	<b>100</b>	<b>0</b>	<b>0</b>	<b>0</b>	<b>0</b>	<b>0</b>	<b>300</b>

RESPONSIBLE AGENCY: **FDOT**

Item Segment TOTAL ALL Years ALL Phases: **\$300**

Item Number: **444362** Item TOTAL ALL Years ALL Phases ALL Segments: **\$300**

TPO Project No: **TA4449011**  
LRTP Ref: 07-08  
County: MIAMI-DADE  
Roadway ID:  
Lanes Exist:  
Lanes Improved:  
Lanes Added:  
Project Length:  
District: 6

Project Description: **DTPW: MIAMI-DADE SOUTH CORRIDOR BRT**

Type of Work: **TRANSIT IMPROVEMENT** SIS or Non-SIS: **No**

Extra Description:

PHASE :	Funding Source	Proposed Funding (in \$000s)							All Years
		<2021	2020 - 2021	2021 - 2022	2022 - 2023	2023 - 2024	2024 - 2025	>2025	
		100,000	0	0	0	0	0	0	100,000
		100,000	0	0	0	0	0	0	100,000
		100,000	0	0	0	0	0	0	100,000
<b>CAPITAL</b>	<b>Total</b>	<b>300,000</b>	<b>0</b>	<b>0</b>	<b>0</b>	<b>0</b>	<b>0</b>	<b>0</b>	<b>300,000</b>

RESPONSIBLE AGENCY: **FDOT**

Item Segment TOTAL ALL Years ALL Phases: **\$300,000**

Item Number: **444901** Item TOTAL ALL Years ALL Phases ALL Segments: **\$301,000**

MIAMI-DADE TRANSPORTATION PLANNING ORGANIZATION  
TRANSPORTATION IMPROVEMENT PROGRAM  
PRIMARY STATE HIGHWAYS AND INTERMODAL



FLP: TRANSIT

TPO Project No: **TA4449012**  
LRTP Ref: 06-10  
County: MIAMI-DADE  
Roadway ID:  
Lanes Exist:  
Lanes Improved:  
Lanes Added:  
Project Length:  
District: 6

Project Description: **DTPW - OPERATING ASSISTANCE FOR ROUTES ON THE SOUTH DADE TRANSITWAY**

Type of Work: **OPERATING FOR FIXED ROUTE** SIS or Non-SIS: **No**

Extra Description:

		Proposed Funding (in \$000s)							
PHASE :	Funding Source	<2021	2020 - 2021	2021 - 2022	2022 - 2023	2023 - 2024	2024 - 2025	>2025	All Years
	DPTO	0	0	0	0	0	1,000	0	1,000
OPERATIONS	Total	0	0	0	0	0	1,000	0	1,000

RESPONSIBLE AGENCY: **FDOT**

Item Segment TOTAL ALL Years ALL Phases: **\$1,000**

Item Number: **444901**

Item TOTAL ALL Years ALL Phases ALL Segments: **\$301,000**

TPO Project No: **TA4450241**  
LRTP Ref: 06-10  
County: MIAMI-DADE  
Roadway ID:  
Lanes Exist:  
Lanes Improved:  
Lanes Added:  
Project Length:  
District: 6

Project Description: **MDT - 95 EXPRESS DADE/BROWARD EXPRESS (RTE 195 BROWARD BLVD TO DOWNTOWN)**

Type of Work: **PURCHASE VEHICLES/EQUIPMENT** SIS or Non-SIS: **No**

Extra Description:

		Proposed Funding (in \$000s)							
PHASE :	Funding Source	<2021	2020 - 2021	2021 - 2022	2022 - 2023	2023 - 2024	2024 - 2025	>2025	All Years
	DSBD	0	0	5,040	0	0	0	0	5,040
CAPITAL	Total	0	0	5,040	0	0	0	0	5,040

RESPONSIBLE AGENCY: **FDOT**

Item Segment TOTAL ALL Years ALL Phases: **\$5,040**

Item Number: **445024**

Item TOTAL ALL Years ALL Phases ALL Segments: **\$5,040**

MIAMI-DADE TRANSPORTATION PLANNING ORGANIZATION  
TRANSPORTATION IMPROVEMENT PROGRAM  
PRIMARY STATE HIGHWAYS AND INTERMODAL



FLP: TRANSIT

TPO Project No: **TA4451571**  
LRTP Ref: 06-10  
County: MIAMI-DADE  
Roadway ID:  
Lanes Exist:  
Lanes Improved:  
Lanes Added:  
Project Length:  
District: 6

Project Description: **MIAMI-DADE DTPW - FTA SECTION 5307 - URBANIZED AREA FORMULA PROGRAM**

Type of Work: **TRANSIT IMPROVEMENT**

SIS or Non-SIS: **No**

Extra Description:

PHASE :

		Proposed Funding (in \$000s)							
SE :	Funding Source	<2021	2020 - 2021	2021 - 2022	2022 - 2023	2023 - 2024	2024 - 2025	>2025	All Years
	FTA	0	0	0	0	56,000	0	0	56,000
	LF	0	0	0	0	14,000	0	0	14,000
CAPITAL	Total	0	0	0	0	70,000	0	0	70,000

RESPONSIBLE AGENCY: **FDOT**

Item Segment TOTAL ALL Years ALL Phases: **\$70,000**

Item Number: **445157**

Item TOTAL ALL Years ALL Phases ALL Segments: **\$70,000**

TPO Project No: **TA4451591**  
LRTP Ref: 06-10  
County: MIAMI-DADE  
Roadway ID:  
Lanes Exist:  
Lanes Improved:  
Lanes Added:  
Project Length:  
District: 6

Project Description: **MIAMI-DADE DTPW - FTA SECTION 5339 - BUS AND BUS FACILITIES**

Type of Work: **CAPITAL FOR FIXED ROUTE**

SIS or Non-SIS: **No**

Extra Description:

PHASE :

		Proposed Funding (in \$000s)							
SE :	Funding Source	<2021	2020 - 2021	2021 - 2022	2022 - 2023	2023 - 2024	2024 - 2025	>2025	All Years
	FTA	0	0	0	0	7,000	0	0	7,000
	LF	0	0	0	0	1,750	0	0	1,750
CAPITAL	Total	0	0	0	0	8,750	0	0	8,750

RESPONSIBLE AGENCY: **FDOT**

Item Segment TOTAL ALL Years ALL Phases: **\$8,750**

Item Number: **445159**

Item TOTAL ALL Years ALL Phases ALL Segments: **\$8,750**

MIAMI-DADE TRANSPORTATION PLANNING ORGANIZATION  
TRANSPORTATION IMPROVEMENT PROGRAM  
PRIMARY STATE HIGHWAYS AND INTERMODAL



FLP: TRANSIT

TPO Project No: **TA4451641**  
LRTP Ref: 06-10  
County: MIAMI-DADE  
Roadway ID:  
Lanes Exist:  
Lanes Improved:  
Lanes Added:  
Project Length:  
District: 6

Project Description: **MIAMI-DADE DTPW - FTA SECTION 5337 - STATE OF GOOD REPAIR**

Type of Work: **CAPITAL FOR FIXED ROUTE**

SIS or Non-SIS: **No**

Extra Description:

PHASE :

		Proposed Funding (in \$000s)							
SE :	Funding Source	<2021	2020 - 2021	2021 - 2022	2022 - 2023	2023 - 2024	2024 - 2025	>2025	All Years
	FTA	0	0	0	0	32,000	0	0	32,000
	LF	0	0	0	0	8,000	0	0	8,000
CAPITAL	Total	0	0	0	0	40,000	0	0	40,000

RESPONSIBLE AGENCY: **FDOT**

Item Segment TOTAL ALL Years ALL Phases: **\$40,000**

Item Number: **445164**

Item TOTAL ALL Years ALL Phases ALL Segments: **\$40,000**

TPO Project No: **TA4466131**  
LRTP Ref: 06-10  
County: MIAMI-DADE  
Roadway ID:  
Lanes Exist:  
Lanes Improved:  
Lanes Added:  
Project Length:  
District: 6

Project Description: **DTPW - FTA SECTION 5307**

Type of Work: **CAPITAL FOR FIXED ROUTE**

SIS or Non-SIS: **No**

Extra Description:

PHASE :

		Proposed Funding (in \$000s)							
SE :	Funding Source	<2021	2020 - 2021	2021 - 2022	2022 - 2023	2023 - 2024	2024 - 2025	>2025	All Years
	FTA	0	0	0	0	0	56,000	0	56,000
	LF	0	0	0	0	0	14,000	0	14,000
CAPITAL	Total	0	0	0	0	0	70,000	0	70,000

RESPONSIBLE AGENCY: **FDOT**

Item Segment TOTAL ALL Years ALL Phases: **\$70,000**

Item Number: **446613**

Item TOTAL ALL Years ALL Phases ALL Segments: **\$70,000**

MIAMI-DADE TRANSPORTATION PLANNING ORGANIZATION  
TRANSPORTATION IMPROVEMENT PROGRAM  
PRIMARY STATE HIGHWAYS AND INTERMODAL



FLP: TRANSIT

TPO Project No: **TA4466141**  
LRTP Ref: 06-10  
County: MIAMI-DADE  
Roadway ID:  
Lanes Exist:  
Lanes Improved:  
Lanes Added:  
Project Length:  
District: 6

Project Description:

**DTPW - FTA SECTION 5337**

Type of Work:

**CAPITAL FOR FIXED ROUTE**

SIS or Non-SIS: **No**

Extra Description:

PHASE :

		Proposed Funding (in \$000s)							
SE :	Funding Source	<2021	2020 - 2021	2021 - 2022	2022 - 2023	2023 - 2024	2024 - 2025	>2025	All Years
	FTA	0	0	0	0	0	32,000	0	32,000
	LF	0	0	0	0	0	8,000	0	8,000
<b>CAPITAL</b>	<b>Total</b>	<b>0</b>	<b>0</b>	<b>0</b>	<b>0</b>	<b>0</b>	<b>40,000</b>	<b>0</b>	<b>40,000</b>

RESPONSIBLE AGENCY: **FDOT**

Item Segment **TOTAL ALL Years ALL Phases:** **\$40,000**

Item Number: **446614**

Item **TOTAL ALL Years ALL Phases ALL Segments:** **\$40,000**

TPO Project No: **TA4466151**  
LRTP Ref: 06-10  
County: MIAMI-DADE  
Roadway ID:  
Lanes Exist:  
Lanes Improved:  
Lanes Added:  
Project Length:  
District: 6

Project Description:

**DTPW - FTA SECTION 5339**

Type of Work:

**CAPITAL FOR FIXED ROUTE**

SIS or Non-SIS: **No**

Extra Description:

PHASE :

		Proposed Funding (in \$000s)							
SE :	Funding Source	<2021	2020 - 2021	2021 - 2022	2022 - 2023	2023 - 2024	2024 - 2025	>2025	All Years
	FTA	0	0	0	0	0	7,000	0	7,000
	LF	0	0	0	0	0	1,750	0	1,750
<b>CAPITAL</b>	<b>Total</b>	<b>0</b>	<b>0</b>	<b>0</b>	<b>0</b>	<b>0</b>	<b>8,750</b>	<b>0</b>	<b>8,750</b>

RESPONSIBLE AGENCY: **FDOT**

Item Segment **TOTAL ALL Years ALL Phases:** **\$8,750**

Item Number: **446615**

Item **TOTAL ALL Years ALL Phases ALL Segments:** **\$8,750**

MIAMI-DADE TRANSPORTATION PLANNING ORGANIZATION  
TRANSPORTATION IMPROVEMENT PROGRAM  
PRIMARY STATE HIGHWAYS AND INTERMODAL



FLP: TRANSIT

TPO Project No: **TA4466511**  
LRTP Ref: 06-10  
County: MIAMI-DADE  
Roadway ID:  
Lanes Exist:  
Lanes Improved:  
Lanes Added:  
Project Length:  
District: 6

Project Description: **CITY OF MIAMI - LIBERTY CITY TROLLEY ROUTE**

Type of Work: **TRANSIT SERVICE DEMONSTRATION** SIS or Non-SIS: **No**

Extra Description:

PHASE :	Funding Source	Proposed Funding (in \$000s)							All Years
		<2021	2020 - 2021	2021 - 2022	2022 - 2023	2023 - 2024	2024 - 2025	>2025	
	DPTO	0	1,001	0	0	0	0	0	1,001
	LF	0	1,001	0	0	0	0	0	1,001
OPERATIONS	Total	0	2,002	0	0	0	0	0	2,002

RESPONSIBLE AGENCY: **FDOT**

Item Segment TOTAL ALL Years ALL Phases: **\$2,002**

Item Number: **446651** Item TOTAL ALL Years ALL Phases ALL Segments: **\$2,002**

TPO Project No: **TA4466531**  
LRTP Ref: 06-10  
County: MIAMI-DADE  
Roadway ID:  
Lanes Exist:  
Lanes Improved:  
Lanes Added:  
Project Length:  
District: 6

Project Description: **CITY OF MIAMI BEACH - SOUTH BEACH TROLLEY SERVICE ROUTE**

Type of Work: **TRANSIT SERVICE DEMONSTRATION** SIS or Non-SIS: **No**

Extra Description:

PHASE :	Funding Source	Proposed Funding (in \$000s)							All Years
		<2021	2020 - 2021	2021 - 2022	2022 - 2023	2023 - 2024	2024 - 2025	>2025	
	DPTO	0	1,250	0	0	0	0	0	1,250
	LF	0	3,751	0	0	0	0	0	3,751
OPERATIONS	Total	0	5,001	0	0	0	0	0	5,001

RESPONSIBLE AGENCY: **FDOT**

Item Segment TOTAL ALL Years ALL Phases: **\$5,001**

Item Number: **446653** Item TOTAL ALL Years ALL Phases ALL Segments: **\$5,001**

MIAMI-DADE TRANSPORTATION PLANNING ORGANIZATION  
TRANSPORTATION IMPROVEMENT PROGRAM  
PRIMARY STATE HIGHWAYS AND INTERMODAL



FLP: TRANSIT

TPO Project No: **TA4466601**  
LRTP Ref: 06-10  
County: MIAMI-DADE  
Roadway ID:  
Lanes Exist:  
Lanes Improved:  
Lanes Added:  
Project Length:  
District: 6

Project Description: **TOWN OF MIAMI LAKES - MIAMI LAKES  
FREEBEE PUBLIC TRANSIT SERVICE  
EXPAN**

Type of Work: **TRANSIT SERVICE DEMONSTRATION** SIS or Non-SIS: **No**

Extra Description:

PHASE :	Funding Source	Proposed Funding (in \$000s)							All Years
		<2021	2020 - 2021	2021 - 2022	2022 - 2023	2023 - 2024	2024 - 2025	>2025	
	DPTO	0	172	0	0	0	0	0	172
	LF	0	172	0	0	0	0	0	172
OPERATIONS	Total	0	344	0	0	0	0	0	344

RESPONSIBLE AGENCY: **FDOT**

Item Segment TOTAL ALL Years ALL Phases: **\$344**

Item Number: **446660** Item TOTAL ALL Years ALL Phases ALL Segments: **\$344**

TPO Project No: **TA4466611**  
LRTP Ref: 06-10  
County: MIAMI-DADE  
Roadway ID:  
Lanes Exist:  
Lanes Improved:  
Lanes Added:  
Project Length:  
District: 6

Project Description: **CITY OF MIAMI - PURCHASE  
REPLACEMENT TROLLEYS**

Type of Work: **PURCHASE VEHICLES/EQUIPMENT** SIS or Non-SIS: **No**

Extra Description:

PHASE :	Funding Source	Proposed Funding (in \$000s)							All Years
		<2021	2020 - 2021	2021 - 2022	2022 - 2023	2023 - 2024	2024 - 2025	>2025	
	DPTO	0	0	0	0	0	1,338	0	1,338
CAPITAL	Total	0	0	0	0	0	1,338	0	1,338

RESPONSIBLE AGENCY: **FDOT**

Item Segment TOTAL ALL Years ALL Phases: **\$1,338**

Item Number: **446661** Item TOTAL ALL Years ALL Phases ALL Segments: **\$1,338**

MIAMI-DADE TRANSPORTATION PLANNING ORGANIZATION  
TRANSPORTATION IMPROVEMENT PROGRAM  
PRIMARY STATE HIGHWAYS AND INTERMODAL



FLP: TRANSIT

TPO Project No: **TA4466821**  
LRTP Ref: 06-10  
County: MIAMI-DADE  
Roadway ID:  
Lanes Exist:  
Lanes Improved:  
Lanes Added:  
Project Length:  
District: 6

Project Description: **DTPW - FLORIDA CITY PARK AND RIDE AT SW 344 ST EXPANSION**

Type of Work: **PARK AND RIDE LOTS** SIS or Non-SIS: **No**

Extra Description:

		Proposed Funding (in \$000s)							
PHASE :	Funding Source	<2021	2020 - 2021	2021 - 2022	2022 - 2023	2023 - 2024	2024 - 2025	>2025	All Years
	DPTO	0	1,570	0	0	0	0	0	1,570
	LF	0	1,570	0	0	0	0	0	1,570
CAPITAL	Total	0	3,140	0	0	0	0	0	3,140

RESPONSIBLE AGENCY: **FDOT**

Item Segment TOTAL ALL Years ALL Phases: **\$3,140**

Item Number: **446682** Item TOTAL ALL Years ALL Phases ALL Segments: **\$3,140**

TPO Project No: **TA4466841**  
LRTP Ref: 06-10  
County: MIAMI-DADE  
Roadway ID:  
Lanes Exist:  
Lanes Improved:  
Lanes Added:  
Project Length:  
District: 6

Project Description: **SR 836/DOLPHIN EXPRESSWAY EXPRESS TRANSPORTATION SERVICE - LINE B**

Type of Work: **OPERATING FOR FIXED ROUTE** SIS or Non-SIS: **No**

Extra Description:

		Proposed Funding (in \$000s)							
PHASE :	Funding Source	<2021	2020 - 2021	2021 - 2022	2022 - 2023	2023 - 2024	2024 - 2025	>2025	All Years
	CM	0	0	505	505	505	0	0	1,515
	LF	0	0	505	505	505	0	0	1,515
OPERATIONS	Total	0	0	1,010	1,010	1,010	0	0	3,030

RESPONSIBLE AGENCY: **FDOT**

Item Segment TOTAL ALL Years ALL Phases: **\$3,030**

Item Number: **446684** Item TOTAL ALL Years ALL Phases ALL Segments: **\$3,030**

MIAMI-DADE TRANSPORTATION PLANNING ORGANIZATION  
TRANSPORTATION IMPROVEMENT PROGRAM  
PRIMARY STATE HIGHWAYS AND INTERMODAL



FLP: TRANSIT

TPO Project No: **TA4466861**  
LRTP Ref: 06-09  
County: MIAMI-DADE  
Roadway ID:  
Lanes Exist:  
Lanes Improved:  
Lanes Added:  
Project Length:  
District: 6

Project Description: **DTPW - PANTHER STATION TO DOLPHIN STATION EXPRESS SERVICE**

Type of Work: **OPERATING FOR FIXED ROUTE** SIS or Non-SIS: **No**

Extra Description:

		Proposed Funding (in \$000s)							
PHASE :	Funding Source	<2021	2020 - 2021	2021 - 2022	2022 - 2023	2023 - 2024	2024 - 2025	>2025	All Years
	DPTO	0	0	145	0	0	0	0	145
	LF	0	0	145	0	0	0	0	145
OPERATIONS	Total	0	0	290	0	0	0	0	290

RESPONSIBLE AGENCY: **FDOT**

Item Segment TOTAL ALL Years ALL Phases: **\$290**

Item Number: **446686** Item TOTAL ALL Years ALL Phases ALL Segments: **\$290**

TPO Project No: **TA4466871**  
LRTP Ref: 06-10  
County: MIAMI-DADE  
Roadway ID:  
Lanes Exist:  
Lanes Improved:  
Lanes Added:  
Project Length:  
District: 6

Project Description: **SURFSIDE/BAL HARBOUR/BAY HARBOR ON-DEMAND SERVICES CONNECTION**

Type of Work: **OPERATING FOR FIXED ROUTE** SIS or Non-SIS: **No**

Extra Description:

		Proposed Funding (in \$000s)							
PHASE :	Funding Source	<2021	2020 - 2021	2021 - 2022	2022 - 2023	2023 - 2024	2024 - 2025	>2025	All Years
	DPTO	0	150	0	0	0	0	0	150
	LF	0	150	0	0	0	0	0	150
OPERATIONS	Total	0	300	0	0	0	0	0	300

RESPONSIBLE AGENCY: **FDOT**

Item Segment TOTAL ALL Years ALL Phases: **\$300**

Item Number: **446687** Item TOTAL ALL Years ALL Phases ALL Segments: **\$300**

MIAMI-DADE TRANSPORTATION PLANNING ORGANIZATION  
TRANSPORTATION IMPROVEMENT PROGRAM  
PRIMARY STATE HIGHWAYS AND INTERMODAL



FLP: TRANSIT

TPO Project No: **TA4466921**  
LRTP Ref: 06-09  
County: MIAMI-DADE  
Roadway ID:  
Lanes Exist:  
Lanes Improved:  
Lanes Added:  
Project Length:  
District: 6

Project Description: **FIU - PANTHER STATION ON-DEMAND  
REPONSIVE SERVICE**

Type of Work: **OPERATING FOR FIXED ROUTE** SIS or Non-SIS: **No**

Extra Description:

PHASE :	Funding Source	Proposed Funding (in \$000s)							All Years
		<2021	2020 - 2021	2021 - 2022	2022 - 2023	2023 - 2024	2024 - 2025	>2025	
	DPTO	0	203	0	0	0	0	0	203
	LF	0	203	0	0	0	0	0	203
OPERATIONS	Total	0	406	0	0	0	0	0	406

RESPONSIBLE AGENCY: **FDOT**

Item Segment TOTAL ALL Years ALL Phases: **\$406**

Item Number: **446692** Item TOTAL ALL Years ALL Phases ALL Segments: **\$406**

TPO Project No: **TA4466931**  
LRTP Ref: 06-10  
County: MIAMI-DADE  
Roadway ID:  
Lanes Exist:  
Lanes Improved:  
Lanes Added:  
Project Length:  
District: 6

Project Description: **DTPW - ROUTE ALONG I-75 BTW  
HIALEAH GARDENS & MIAMI GARDENS  
PARK/RIDE**

Type of Work: **OPERATING FOR FIXED ROUTE** SIS or Non-SIS: **No**

Extra Description:

PHASE :	Funding Source	Proposed Funding (in \$000s)							All Years
		<2021	2020 - 2021	2021 - 2022	2022 - 2023	2023 - 2024	2024 - 2025	>2025	
	CM	0	0	200	200	0	0	0	400
OPERATIONS	Total	0	0	200	200	0	0	0	400

RESPONSIBLE AGENCY: **FDOT**

Item Segment TOTAL ALL Years ALL Phases: **\$400**

Item Number: **446693** Item TOTAL ALL Years ALL Phases ALL Segments: **\$400**

MIAMI-DADE TRANSPORTATION PLANNING ORGANIZATION  
TRANSPORTATION IMPROVEMENT PROGRAM  
PRIMARY STATE HIGHWAYS AND INTERMODAL



FLP: TRANSIT

TPO Project No: **TA4466941**  
LRTP Ref: 06-09  
County: MIAMI-DADE  
Roadway ID:  
Lanes Exist:  
Lanes Improved:  
Lanes Added:  
Project Length:  
District: 6

Project Description: **DTPW - BISCAYNE GARDENS TRANSIT EXTENSION**

Type of Work: **OPERATING FOR FIXED ROUTE** SIS or Non-SIS: **No**

Extra Description:

PHASE :	Funding Source	Proposed Funding (in \$000s)							All Years
		<2021	2020 - 2021	2021 - 2022	2022 - 2023	2023 - 2024	2024 - 2025	>2025	
	CM	0	117	0	0	0	0	0	117
OPERATIONS	Total	0	117	0	0	0	0	0	117

RESPONSIBLE AGENCY: **FDOT**

Item Segment TOTAL ALL Years ALL Phases: **\$117**

Item Number: **446694** Item TOTAL ALL Years ALL Phases ALL Segments: **\$117**

TPO Project No: **TA4466951**  
LRTP Ref: 06-09  
County: MIAMI-DADE  
Roadway ID:  
Lanes Exist:  
Lanes Improved:  
Lanes Added:  
Project Length:  
District: 6

Project Description: **CITY OF HIALEAH - TRI-RAIL/METRORAIL TRANSFER STATION**

Type of Work: **CAPITAL FOR FIXED ROUTE** SIS or Non-SIS: **No**

Extra Description:

PHASE :	Funding Source	Proposed Funding (in \$000s)							All Years
		<2021	2020 - 2021	2021 - 2022	2022 - 2023	2023 - 2024	2024 - 2025	>2025	
	DPTO	0	75	0	0	0	0	0	75
	LF	0	75	0	0	0	0	0	75
OPERATIONS	Total	0	150	0	0	0	0	0	150

RESPONSIBLE AGENCY: **FDOT**

Item Segment TOTAL ALL Years ALL Phases: **\$150**

Item Number: **446695** Item TOTAL ALL Years ALL Phases ALL Segments: **\$150**

MIAMI-DADE TRANSPORTATION PLANNING ORGANIZATION  
TRANSPORTATION IMPROVEMENT PROGRAM  
PRIMARY STATE HIGHWAYS AND INTERMODAL



FLP: TRANSIT

TPO Project No: **TA4466961**  
LRTP Ref: 06-10  
County: MIAMI-DADE  
Roadway ID:  
Lanes Exist:  
Lanes Improved:  
Lanes Added:  
Project Length:  
District: 6

Project Description: **DTPW - WEST DADE CIRCULATOR ON-DEMAND SERVICE AT KENDALL COORIDOR**

Type of Work: **OPERATING FOR FIXED ROUTE** SIS or Non-SIS: **No**

Extra Description:

PHASE :	Funding Source	Proposed Funding (in \$000s)							All Years
		<2021	2020 - 2021	2021 - 2022	2022 - 2023	2023 - 2024	2024 - 2025	>2025	
	DPTO	0	675	0	0	0	0	0	675
	LF	0	675	0	0	0	0	0	675
OPERATIONS	Total	0	1,350	0	0	0	0	0	1,350

RESPONSIBLE AGENCY: **FDOT**

Item Segment TOTAL ALL Years ALL Phases: **\$1,350**

Item Number: **446696** Item TOTAL ALL Years ALL Phases ALL Segments: **\$1,350**

TPO Project No: **TA4466971**  
LRTP Ref: 06-09  
County: MIAMI-DADE  
Roadway ID:  
Lanes Exist:  
Lanes Improved:  
Lanes Added:  
Project Length:  
District: 6

Project Description: **VILLAGE OF EL PORTAL TO BRIGHTLINE STATION EXPRESS SERVICE**

Type of Work: **OPERATING FOR FIXED ROUTE** SIS or Non-SIS: **No**

Extra Description:

PHASE :	Funding Source	Proposed Funding (in \$000s)							All Years
		<2021	2020 - 2021	2021 - 2022	2022 - 2023	2023 - 2024	2024 - 2025	>2025	
	CM	0	60	0	0	0	0	0	60
OPERATIONS	Total	0	60	0	0	0	0	0	60

RESPONSIBLE AGENCY: **FDOT**

Item Segment TOTAL ALL Years ALL Phases: **\$60**

Item Number: **446697** Item TOTAL ALL Years ALL Phases ALL Segments: **\$60**

MIAMI-DADE TRANSPORTATION PLANNING ORGANIZATION  
TRANSPORTATION IMPROVEMENT PROGRAM  
PRIMARY STATE HIGHWAYS AND INTERMODAL



FLP: TRANSIT

TPO Project No: **TA4469401**  
LRTP Ref: 06-10  
County: MIAMI-DADE  
Roadway ID:  
Lanes Exist:  
Lanes Improved:  
Lanes Added:  
Project Length:  
District: 6

Project Description: **DTPW - SMART PLAN ON-DEMAND WEST MIAMI**

Type of Work: **OPERATING FOR FIXED ROUTE** SIS or Non-SIS: **No**

Extra Description:

PHASE :	Funding Source	Proposed Funding (in \$000s)							All Years
		<2021	2020 - 2021	2021 - 2022	2022 - 2023	2023 - 2024	2024 - 2025	>2025	
	CM	0	60	0	0	0	0	0	60
OPERATIONS	Total	0	60	0	0	0	0	0	60

RESPONSIBLE AGENCY: **FDOT**

Item Segment TOTAL ALL Years ALL Phases: \$60

Item Number: 446940 Item TOTAL ALL Years ALL Phases ALL Segments: \$60

Yearly Totals	\$591,536	\$232,226	\$234,998	\$219,000	\$218,762	\$230,144	\$0	\$1,726,666
FLP: TRANSIT				5 Year TIP Total				\$1,135,130

MIAMI-DADE TRANSPORTATION PLANNING ORGANIZATION  
TRANSPORTATION IMPROVEMENT PROGRAM  
PRIMARY STATE HIGHWAYS AND INTERMODAL



HIGHWAYS

TPO Project No: **DT4291865**  
LRTP Ref: 06-09  
County: MIAMI-DADE  
Roadway ID:  
Lanes Exist:  
Lanes Improved:  
Lanes Added:  
Project Length: 0.189  
District:

Project Description:

**SR 817/NW 27 AVE**

**AT NW 195TH BLOCK**

Type of Work:

**INTERSECTION IMPROVEMENT**

SIS or Non-SIS: **No**

Extra Description:

**Added new intersection improvement project with crosswalks and pedestrian signals**

		Proposed Funding (in \$000s)							
PHASE :	Funding Source	<2021	2020 - 2021	2021 - 2022	2022 - 2023	2023 - 2024	2024 - 2025	>2025	All Years
	ACSA	34	0	0	0	0	0	0	34
	DDR	7	0	0	0	0	0	0	7
	DS	26	0	0	0	0	0	0	26
	SA	184	0	0	0	0	0	0	184
<b>PRELIMINARY ENGINEERING</b>	<b>Total</b>	<b>251</b>	<b>0</b>	<b>0</b>	<b>0</b>	<b>0</b>	<b>0</b>	<b>0</b>	<b>251</b>
	ACSS	606	136	0	0	0	0	0	742
	SA	17	94	95	0	0	0	0	206
<b>RIGHT OF WAY</b>	<b>Total</b>	<b>623</b>	<b>230</b>	<b>95</b>	<b>0</b>	<b>0</b>	<b>0</b>	<b>0</b>	<b>948</b>
	ACSS	0	0	1,055	0	0	0	0	1,055
	SA	0	0	32	0	0	0	0	32
<b>CONSTRUCTION</b>	<b>Total</b>	<b>0</b>	<b>0</b>	<b>1,087</b>	<b>0</b>	<b>0</b>	<b>0</b>	<b>0</b>	<b>1,087</b>

RESPONSIBLE AGENCY: **FDOT**

Item Segment TOTAL ALL Years ALL Phases: **\$2,286**

Item Number:

Item TOTAL ALL Years ALL Phases ALL Segments: **\$2,286**

TPO Project No: **DT1043**  
LRTP Ref: 06-09  
County: MIAMI-DADE  
Roadway ID:  
Lanes Exist:  
Lanes Improved:  
Lanes Added:  
Project Length: 13.048  
District: 6

Project Description:

**TOLL OPERATIONS MIAMI-DADE  
EXPRESSWAY - DOLPHIN**

Type of Work:

**TOLL PLAZA**

SIS or Non-SIS: **Yes**

Extra Description:

		Proposed Funding (in \$000s)							
PHASE :	Funding Source	<2021	2020 - 2021	2021 - 2022	2022 - 2023	2023 - 2024	2024 - 2025	>2025	All Years
	PKYO	2	0	0	0	0	0	0	2

MIAMI-DADE TRANSPORTATION PLANNING ORGANIZATION  
TRANSPORTATION IMPROVEMENT PROGRAM  
PRIMARY STATE HIGHWAYS AND INTERMODAL



**HIGHWAYS**

TPO Project No: **DT1043**  
LRTP Ref: 06-09  
County: MIAMI-DADE  
Roadway ID:  
Lanes Exist:  
Lanes Improved:  
Lanes Added:  
Project Length: 13.048  
District: 6

Project Description: **TOLL OPERATIONS MIAMI-DADE EXPRESSWAY - DOLPHIN**

Type of Work: **TOLL PLAZA**

SIS or Non-SIS: **Yes**

Extra Description:

PHASE :

Funding Source	Proposed Funding (in \$000s)							
	<2021	2020 - 2021	2021 - 2022	2022 - 2023	2023 - 2024	2024 - 2025	>2025	All Years
TO04	109,448	11,095	11,095	11,095	11,095	9,796	48,980	212,604
<b>OPERATIONS Total</b>	<b>109,450</b>	<b>11,095</b>	<b>11,095</b>	<b>11,095</b>	<b>11,095</b>	<b>9,796</b>	<b>48,980</b>	<b>212,606</b>

RESPONSIBLE AGENCY: **FDOT**

Item Segment TOTAL ALL Years ALL Phases: **\$212,606**

Item Number: **104**

Item TOTAL ALL Years ALL Phases ALL Segments: **\$212,606**

TPO Project No: **DT2485941**  
LRTP Ref: 06-09  
County: DIST/ST-WIDE  
Roadway ID:  
Lanes Exist:  
Lanes Improved:  
Lanes Added:  
Project Length:  
District: 6

Project Description: **DISTRICTWIDE ROW MAP PREPARATION**

Type of Work: **PRELIMINARY ENGINEERING**

SIS or Non-SIS: **No**

Extra Description:

PHASE :

Funding Source	Proposed Funding (in \$000s)							
	<2021	2020 - 2021	2021 - 2022	2022 - 2023	2023 - 2024	2024 - 2025	>2025	All Years
DIH	1,942	170	170	170	170	170	0	2,792
DS	5	0	0	0	0	0	0	5
<b>PRELIMINARY ENGINEERING Total</b>	<b>1,947</b>	<b>170</b>	<b>170</b>	<b>170</b>	<b>170</b>	<b>170</b>	<b>0</b>	<b>2,797</b>

RESPONSIBLE AGENCY: **FDOT**

Item Segment TOTAL ALL Years ALL Phases: **\$2,797**

Item Number: **248594**

Item TOTAL ALL Years ALL Phases ALL Segments: **\$2,797**

MIAMI-DADE TRANSPORTATION PLANNING ORGANIZATION  
TRANSPORTATION IMPROVEMENT PROGRAM  
PRIMARY STATE HIGHWAYS AND INTERMODAL



**HIGHWAYS**

TPO Project No: **DT2497262**  
LRTP Ref: 06-09  
County: DIST/ST-WIDE  
Roadway ID:  
Lanes Exist:  
Lanes Improved:  
Lanes Added:  
Project Length:  
District: 6

Project Description: **DISTRICTWIDE TRAFFIC OPERATIONS - STUDIES CONSULTANT**

Type of Work: **TRANSPORTATION STATISTICS** SIS or Non-SIS: **No**

Extra Description:

		Proposed Funding (in \$000s)							
PHASE :	Funding Source	<2021	2020 - 2021	2021 - 2022	2022 - 2023	2023 - 2024	2024 - 2025	>2025	All Years
		723	0	0	0	0	0	0	723
PRELIMINARY ENGINEERING	Total	723	0	0	0	0	0	0	723

RESPONSIBLE AGENCY: **FDOT**

Item Segment TOTAL ALL Years ALL Phases: **\$723**

Item Number: 249726 Item TOTAL ALL Years ALL Phases ALL Segments: **\$7,675**

TPO Project No: **DT2497263**  
LRTP Ref: 06-09  
County: DIST/ST-WIDE  
Roadway ID:  
Lanes Exist:  
Lanes Improved:  
Lanes Added:  
Project Length:  
District: 6

Project Description: **DISTRICTWIDE MISC STUDIES & RCI DATA COLLECTION CONSULTANT**

Type of Work: **TRANSPORTATION STATISTICS** SIS or Non-SIS: **No**

Extra Description:

		Proposed Funding (in \$000s)							
PHASE :	Funding Source	<2021	2020 - 2021	2021 - 2022	2022 - 2023	2023 - 2024	2024 - 2025	>2025	All Years
		556	0	0	0	0	0	0	556
PRELIMINARY ENGINEERING	Total	556	0	0	0	0	0	0	556

RESPONSIBLE AGENCY: **FDOT**

Item Segment TOTAL ALL Years ALL Phases: **\$556**

Item Number: 249726 Item TOTAL ALL Years ALL Phases ALL Segments: **\$7,675**

MIAMI-DADE TRANSPORTATION PLANNING ORGANIZATION  
TRANSPORTATION IMPROVEMENT PROGRAM  
PRIMARY STATE HIGHWAYS AND INTERMODAL



**HIGHWAYS**

TPO Project No: **DT2497264**  
LRTP Ref: 06-09  
County: DIST/ST-WIDE  
Roadway ID:  
Lanes Exist:  
Lanes Improved:  
Lanes Added:  
Project Length:  
District: 6

Project Description: **DISTRICTWIDE TRAFFIC OPERATIONS - STUDIES CONSULTANT**

Type of Work: **TRANSPORTATION STATISTICS** SIS or Non-SIS: **No**

Extra Description:

		Proposed Funding (in \$000s)							
PHASE :	Funding Source	<2021	2020 - 2021	2021 - 2022	2022 - 2023	2023 - 2024	2024 - 2025	>2025	All Years
		1,352	0	0	0	0	0	0	1,352
PRELIMINARY ENGINEERING	Total	1,352	0	0	0	0	0	0	1,352

RESPONSIBLE AGENCY: **FDOT**

Item Segment TOTAL ALL Years ALL Phases: **\$1,352**

Item Number: 249726 Item TOTAL ALL Years ALL Phases ALL Segments: **\$7,675**

TPO Project No: **DT2497265**  
LRTP Ref: 06-09  
County: DIST/ST-WIDE  
Roadway ID:  
Lanes Exist:  
Lanes Improved:  
Lanes Added:  
Project Length:  
District: 6

Project Description: **DISTRICTWIDE MISC STUDIES & RCI DATA COLLECTION CONSULTANT**

Type of Work: **TRANSPORTATION STATISTICS** SIS or Non-SIS: **No**

Extra Description:

		Proposed Funding (in \$000s)							
PHASE :	Funding Source	<2021	2020 - 2021	2021 - 2022	2022 - 2023	2023 - 2024	2024 - 2025	>2025	All Years
		1,143	0	0	0	0	0	0	1,143
PRELIMINARY ENGINEERING	Total	1,143	0	0	0	0	0	0	1,143

RESPONSIBLE AGENCY: **FDOT**

Item Segment TOTAL ALL Years ALL Phases: **\$1,143**

Item Number: 249726 Item TOTAL ALL Years ALL Phases ALL Segments: **\$7,675**

MIAMI-DADE TRANSPORTATION PLANNING ORGANIZATION  
TRANSPORTATION IMPROVEMENT PROGRAM  
PRIMARY STATE HIGHWAYS AND INTERMODAL



**HIGHWAYS**

TPO Project No: **DT2497266**  
LRTP Ref: 06-09  
County: DIST/ST-WIDE  
Roadway ID:  
Lanes Exist:  
Lanes Improved:  
Lanes Added:  
Project Length:  
District: 6

Project Description: **DISTRICTWIDE MISC STUDIES & RCI  
DATA COLLECTION CONSULTANT**

Type of Work: **TRANSPORTATION STATISTICS** SIS or Non-SIS: **No**

Extra Description:

		Proposed Funding (in \$000s)							
PHASE :	Funding Source	<2021	2020 - 2021	2021 - 2022	2022 - 2023	2023 - 2024	2024 - 2025	>2025	All Years
PRELIMINARY ENGINEERING	DIH	69	0	0	0	0	0	0	69
	DS	1,180	320	0	0	0	0	0	1,500
	Total	1,249	320	0	0	0	0	0	1,569

RESPONSIBLE AGENCY: **FDOT**

Item Segment **TOTAL ALL Years ALL Phases:** **\$1,569**

Item Number: **249726** Item **TOTAL ALL Years ALL Phases ALL Segments:** **\$7,675**

TPO Project No: **DT2497267**  
LRTP Ref: 06-09  
County: DIST/ST-WIDE  
Roadway ID:  
Lanes Exist:  
Lanes Improved:  
Lanes Added:  
Project Length:  
District: 6

Project Description: **DISTRICTWIDE TRAFFIC OPERATIONS -  
STUDIES CONSULTANT**

Type of Work: **TRANSPORTATION STATISTICS** SIS or Non-SIS: **No**

Extra Description:

		Proposed Funding (in \$000s)							
PHASE :	Funding Source	<2021	2020 - 2021	2021 - 2022	2022 - 2023	2023 - 2024	2024 - 2025	>2025	All Years
PRELIMINARY ENGINEERING	DIH	7	0	0	0	0	0	0	7
	DS	350	0	100	0	0	0	0	450
	Total	357	0	100	0	0	0	0	457

RESPONSIBLE AGENCY: **FDOT**

Item Segment **TOTAL ALL Years ALL Phases:** **\$457**

Item Number: **249726** Item **TOTAL ALL Years ALL Phases ALL Segments:** **\$7,675**

MIAMI-DADE TRANSPORTATION PLANNING ORGANIZATION  
TRANSPORTATION IMPROVEMENT PROGRAM  
PRIMARY STATE HIGHWAYS AND INTERMODAL



**HIGHWAYS**

TPO Project No: **DT2497268**  
LRTP Ref: 06-09  
County: DIST/ST-WIDE  
Roadway ID:  
Lanes Exist:  
Lanes Improved:  
Lanes Added:  
Project Length:  
District: 6

Project Description: **DISTRICTWIDE MISC STUDIES & RCI DATA COLLECTION**

Type of Work: **TRAFFIC ENGINEERING STUDY** SIS or Non-SIS: **No**

Extra Description:

		Proposed Funding (in \$000s)							
PHASE :	Funding Source	<2021	2020 - 2021	2021 - 2022	2022 - 2023	2023 - 2024	2024 - 2025	>2025	All Years
	DS	0	0	400	400	350	350	0	1,500
PRELIMINARY ENGINEERING	Total	0	0	400	400	350	350	0	1,500

RESPONSIBLE AGENCY: **FDOT**

Item Segment TOTAL ALL Years ALL Phases: **\$1,500**

Item Number: 249726 Item TOTAL ALL Years ALL Phases ALL Segments: **\$7,675**

TPO Project No: **DT2497269**  
LRTP Ref: 06-09  
County: DIST/ST-WIDE  
Roadway ID:  
Lanes Exist:  
Lanes Improved:  
Lanes Added:  
Project Length:  
District: 6

Project Description: **DISTRICTWIDE TRAFFIC OPERATIONS - STUDIES CONSULTANT**

Type of Work: **TRAFFIC ENGINEERING STUDY** SIS or Non-SIS: **No**

Extra Description:

		Proposed Funding (in \$000s)							
PHASE :	Funding Source	<2021	2020 - 2021	2021 - 2022	2022 - 2023	2023 - 2024	2024 - 2025	>2025	All Years
	DS	0	0	0	0	75	300	0	375
PRELIMINARY ENGINEERING	Total	0	0	0	0	75	300	0	375

RESPONSIBLE AGENCY: **FDOT**

Item Segment TOTAL ALL Years ALL Phases: **\$375**

Item Number: 249726 Item TOTAL ALL Years ALL Phases ALL Segments: **\$7,675**

MIAMI-DADE TRANSPORTATION PLANNING ORGANIZATION  
TRANSPORTATION IMPROVEMENT PROGRAM  
PRIMARY STATE HIGHWAYS AND INTERMODAL



**HIGHWAYS**

TPO Project No: **DT2497962**  
LRTP Ref: 06-09  
County: DIST/ST-WIDE  
Roadway ID:  
Lanes Exist:  
Lanes Improved:  
Lanes Added:  
Project Length:  
District: 6

Project Description: **DISTRICTWIDE TRAFFIC OPERATIONS - SAFETY STUDIES CONSULTANT**

Type of Work: **SAFETY PROJECT**

SIS or Non-SIS: **No**

Extra Description:

PHASE :	Funding Source	Proposed Funding (in \$000s)							All Years
		<2021	2020 - 2021	2021 - 2022	2022 - 2023	2023 - 2024	2024 - 2025	>2025	
		4,572	0	0	0	0	0	0	4,572
		278	0	0	0	0	0	0	278
		1,282	0	0	0	0	0	0	1,282
PRELIMINARY ENGINEERING	Total	6,132	0	0	0	0	0	0	6,132

RESPONSIBLE AGENCY: **FDOT**

Item Segment TOTAL ALL Years ALL Phases: **\$6,132**  
Item Number: 249796 Item TOTAL ALL Years ALL Phases ALL Segments: **\$15,581**

TPO Project No: **DT2497963**  
LRTP Ref: 06-09  
County: DIST/ST-WIDE  
Roadway ID:  
Lanes Exist:  
Lanes Improved:  
Lanes Added:  
Project Length:  
District: 6

Project Description: **DISTRICTWIDE TRAFFIC OPERATIONS - SAFETY STUDIES CONSULTANT**

Type of Work: **SAFETY PROJECT**

SIS or Non-SIS: **No**

Extra Description:

PHASE :	Funding Source	Proposed Funding (in \$000s)							All Years
		<2021	2020 - 2021	2021 - 2022	2022 - 2023	2023 - 2024	2024 - 2025	>2025	
		1,634	0	0	0	0	0	0	1,634
PRELIMINARY ENGINEERING	Total	1,634	0	0	0	0	0	0	1,634

RESPONSIBLE AGENCY: **FDOT**

Item Segment TOTAL ALL Years ALL Phases: **\$1,634**  
Item Number: 249796 Item TOTAL ALL Years ALL Phases ALL Segments: **\$15,581**

MIAMI-DADE TRANSPORTATION PLANNING ORGANIZATION  
TRANSPORTATION IMPROVEMENT PROGRAM  
PRIMARY STATE HIGHWAYS AND INTERMODAL



HIGHWAYS

TPO Project No: **DT2497964**  
LRTP Ref: 06-09  
County: DIST/ST-WIDE  
Roadway ID:  
Lanes Exist:  
Lanes Improved:  
Lanes Added:  
Project Length:  
District: 6

Project Description: **DISTRICTWIDE TRAFFIC OPERATIONS - SAFETY STUDIES CONSULTANT**

Type of Work: **SAFETY PROJECT**

SIS or Non-SIS: **No**

Extra Description:

PHASE :

Proposed Funding (in \$000s)								
Funding Source	<2021	2020 - 2021	2021 - 2022	2022 - 2023	2023 - 2024	2024 - 2025	>2025	All Years
	1,523	0	0	0	0	0	0	1,523
PRELIMINARY ENGINEERING Total	1,523	0	0	0	0	0	0	1,523

RESPONSIBLE AGENCY: **FDOT**

Item Segment TOTAL ALL Years ALL Phases: **\$1,523**

Item Number: **249796**

Item TOTAL ALL Years ALL Phases ALL Segments: **\$15,581**

TPO Project No: **DT2497965**  
LRTP Ref: 06-09  
County: DIST/ST-WIDE  
Roadway ID:  
Lanes Exist:  
Lanes Improved:  
Lanes Added:  
Project Length:  
District: 6

Project Description: **DISTRICTWIDE TRAFFIC OPERATIONS - STUDIES CONSULTANT**

Type of Work: **SAFETY PROJECT**

SIS or Non-SIS: **No**

Extra Description:

PHASE :

Proposed Funding (in \$000s)								
Funding Source	<2021	2020 - 2021	2021 - 2022	2022 - 2023	2023 - 2024	2024 - 2025	>2025	All Years
	1,619	0	0	0	0	0	0	1,619
PRELIMINARY ENGINEERING Total	1,619	0	0	0	0	0	0	1,619

RESPONSIBLE AGENCY: **FDOT**

Item Segment TOTAL ALL Years ALL Phases: **\$1,619**

Item Number: **249796**

Item TOTAL ALL Years ALL Phases ALL Segments: **\$15,581**

MIAMI-DADE TRANSPORTATION PLANNING ORGANIZATION  
TRANSPORTATION IMPROVEMENT PROGRAM  
PRIMARY STATE HIGHWAYS AND INTERMODAL



**HIGHWAYS**

TPO Project No: **DT2497966**  
LRTP Ref: 06-09  
County: DIST/ST-WIDE  
Roadway ID:  
Lanes Exist:  
Lanes Improved:  
Lanes Added:  
Project Length:  
District: 6

Project Description: **DISTRICTWIDE TRAFFIC OPERATIONS - SAFETY STUDIES CONSULTANT**

Type of Work: **SAFETY PROJECT**

SIS or Non-SIS: **No**

Extra Description:

PHASE :

Proposed Funding (in \$000s)								
Funding Source	<2021	2020 - 2021	2021 - 2022	2022 - 2023	2023 - 2024	2024 - 2025	>2025	All Years
	1,362	0	0	0	0	0	0	1,362
PRELIMINARY ENGINEERING Total	1,362	0	0	0	0	0	0	1,362

RESPONSIBLE AGENCY: **FDOT**

Item Segment TOTAL ALL Years ALL Phases: **\$1,362**

Item Number: **249796**

Item TOTAL ALL Years ALL Phases ALL Segments: **\$15,581**

TPO Project No: **DT2497967**  
LRTP Ref: 06-09  
County: DIST/ST-WIDE  
Roadway ID:  
Lanes Exist:  
Lanes Improved:  
Lanes Added:  
Project Length:  
District: 6

Project Description: **DISTRICTWIDE TRAFFIC OPERATIONS - SAFETY STUDIES CONSULTANT**

Type of Work: **SAFETY PROJECT**

SIS or Non-SIS: **No**

Extra Description:

PHASE :

Proposed Funding (in \$000s)								
Funding Source	<2021	2020 - 2021	2021 - 2022	2022 - 2023	2023 - 2024	2024 - 2025	>2025	All Years
	1,451	0	0	0	0	0	0	1,451
PRELIMINARY ENGINEERING Total	1,451	0	0	0	0	0	0	1,451

RESPONSIBLE AGENCY: **FDOT**

Item Segment TOTAL ALL Years ALL Phases: **\$1,451**

Item Number: **249796**

Item TOTAL ALL Years ALL Phases ALL Segments: **\$15,581**

MIAMI-DADE TRANSPORTATION PLANNING ORGANIZATION  
TRANSPORTATION IMPROVEMENT PROGRAM  
PRIMARY STATE HIGHWAYS AND INTERMODAL



**HIGHWAYS**

TPO Project No: **DT2497968**  
LRTP Ref: 06-09  
County: DIST/ST-WIDE  
Roadway ID:  
Lanes Exist:  
Lanes Improved:  
Lanes Added:  
Project Length:  
District: 6

Project Description: **DISTRICTWIDE TRAFFIC OPERATIONS - SAFETY STUDIES CONSULTANT**

Type of Work: **SAFETY PROJECT**

SIS or Non-SIS: **No**

Extra Description:

PHASE :

Proposed Funding (in \$000s)								
Funding Source	<2021	2020 - 2021	2021 - 2022	2022 - 2023	2023 - 2024	2024 - 2025	>2025	All Years
DIH	2	0	0	0	0	0	0	2
DS	575	275	275	275	0	0	0	1,400
<b>PRELIMINARY ENGINEERING</b>	<b>Total</b>	<b>577</b>	<b>275</b>	<b>275</b>	<b>275</b>	<b>0</b>	<b>0</b>	<b>1,402</b>

RESPONSIBLE AGENCY: **FDOT**

Item Segment **TOTAL ALL Years ALL Phases:** **\$1,402**

Item Number: **249796**

Item **TOTAL ALL Years ALL Phases ALL Segments:** **\$15,581**

TPO Project No: **DT2497968**  
LRTP Ref: 06-09  
County: DIST/ST-WIDE  
Roadway ID:  
Lanes Exist:  
Lanes Improved:  
Lanes Added:  
Project Length:  
District: 6

Project Description: **DISTRICTWIDE TRAFFIC OPERATIONS - STUDIES CONSULTANT**

Type of Work: **SAFETY PROJECT**

SIS or Non-SIS: **No**

Extra Description:

PHASE :

Proposed Funding (in \$000s)								
Funding Source	<2021	2020 - 2021	2021 - 2022	2022 - 2023	2023 - 2024	2024 - 2025	>2025	All Years
DIH	8	0	0	0	0	0	0	8
DS	350	0	100	0	0	0	0	450
<b>PRELIMINARY ENGINEERING</b>	<b>Total</b>	<b>358</b>	<b>0</b>	<b>100</b>	<b>0</b>	<b>0</b>	<b>0</b>	<b>458</b>

RESPONSIBLE AGENCY: **FDOT**

Item Segment **TOTAL ALL Years ALL Phases:** **\$458**

Item Number: **249796**

Item **TOTAL ALL Years ALL Phases ALL Segments:** **\$15,581**

MIAMI-DADE TRANSPORTATION PLANNING ORGANIZATION  
TRANSPORTATION IMPROVEMENT PROGRAM  
PRIMARY STATE HIGHWAYS AND INTERMODAL



HIGHWAYS

TPO Project No: **DT2500842**  
LRTP Ref: 06-09  
County: DIST/ST-WIDE  
Roadway ID:  
Lanes Exist:  
Lanes Improved:  
Lanes Added:  
Project Length:  
District: 6

Project Description: **TRANSPORTATION SYSTEMS  
MANAGEMENT AND OPERATIONS  
CONSULTANT**

Type of Work: **CORRIDOR/SUBAREA PLANNING** SIS or Non-SIS: **No**

Extra Description:

PHASE :

Proposed Funding (in \$000s)								
Funding Source	<2021	2020 - 2021	2021 - 2022	2022 - 2023	2023 - 2024	2024 - 2025	>2025	All Years
	2,322	0	0	0	0	0	0	2,322
PRELIMINARY ENGINEERING Total	2,322	0	0	0	0	0	0	2,322

RESPONSIBLE AGENCY: **FDOT**

Item Segment TOTAL ALL Years ALL Phases: **\$2,322**

Item Number: 250084

Item TOTAL ALL Years ALL Phases ALL Segments: **\$12,627**

TPO Project No: **DT2500843**  
LRTP Ref: 06-09  
County: DIST/ST-WIDE  
Roadway ID:  
Lanes Exist:  
Lanes Improved:  
Lanes Added:  
Project Length:  
District: 6

Project Description: **TRANSPORTATION SYSTEMS  
MANAGEMENT AND OPERATIONS  
CONSULTANT**

Type of Work: **CORRIDOR/SUBAREA PLANNING** SIS or Non-SIS: **No**

Extra Description:

PHASE :

Proposed Funding (in \$000s)								
Funding Source	<2021	2020 - 2021	2021 - 2022	2022 - 2023	2023 - 2024	2024 - 2025	>2025	All Years
	5,305	0	0	0	0	0	0	5,305
PRELIMINARY ENGINEERING Total	5,305	0	0	0	0	0	0	5,305

RESPONSIBLE AGENCY: **FDOT**

Item Segment TOTAL ALL Years ALL Phases: **\$5,305**

Item Number: 250084

Item TOTAL ALL Years ALL Phases ALL Segments: **\$12,627**

MIAMI-DADE TRANSPORTATION PLANNING ORGANIZATION  
TRANSPORTATION IMPROVEMENT PROGRAM  
PRIMARY STATE HIGHWAYS AND INTERMODAL



**HIGHWAYS**

TPO Project No: **DT2500844**  
LRTP Ref: 06-09  
County: DIST/ST-WIDE  
Roadway ID:  
Lanes Exist:  
Lanes Improved:  
Lanes Added:  
Project Length:  
District: 6

Project Description: **TRANSPORTATION SYSTEMS MGMT AND OPS CONSULTANT CONTINUING CONTRACT**

Type of Work: **CORRIDOR/SUBAREA PLANNING** SIS or Non-SIS: **No**

Extra Description:

PHASE :

Proposed Funding (in \$000s)								
Funding Source	<2021	2020 - 2021	2021 - 2022	2022 - 2023	2023 - 2024	2024 - 2025	>2025	All Years
DS	500	500	1,000	1,000	1,000	1,000	0	5,000
<b>PRELIMINARY ENGINEERING</b>	<b>500</b>	<b>500</b>	<b>1,000</b>	<b>1,000</b>	<b>1,000</b>	<b>1,000</b>	<b>0</b>	<b>5,000</b>

RESPONSIBLE AGENCY: **FDOT**

Item Segment TOTAL ALL Years ALL Phases: **\$5,000**

Item Number: **250084**

Item TOTAL ALL Years ALL Phases ALL Segments: **\$12,627**

TPO Project No: **DT2500932**  
LRTP Ref: 06-09  
County: DIST/ST-WIDE  
Roadway ID:  
Lanes Exist:  
Lanes Improved:  
Lanes Added:  
Project Length:  
District: 6

Project Description: **DISTRICTWIDE TRAFFIC OPERATIONS - STUDIES CONSULTANT**

Type of Work: **TRANSPORTATION STATISTICS** SIS or Non-SIS: **No**

Extra Description:

PHASE :

Proposed Funding (in \$000s)								
Funding Source	<2021	2020 - 2021	2021 - 2022	2022 - 2023	2023 - 2024	2024 - 2025	>2025	All Years
	635	0	0	0	0	0	0	635
<b>PRELIMINARY ENGINEERING</b>	<b>635</b>	<b>0</b>	<b>0</b>	<b>0</b>	<b>0</b>	<b>0</b>	<b>0</b>	<b>635</b>

RESPONSIBLE AGENCY: **FDOT**

Item Segment TOTAL ALL Years ALL Phases: **\$635**

Item Number: **250093**

Item TOTAL ALL Years ALL Phases ALL Segments: **\$3,236**

MIAMI-DADE TRANSPORTATION PLANNING ORGANIZATION  
TRANSPORTATION IMPROVEMENT PROGRAM  
PRIMARY STATE HIGHWAYS AND INTERMODAL



HIGHWAYS

TPO Project No: **DT2500933**  
LRTP Ref: 06-09  
County: DIST/ST-WIDE  
Roadway ID:  
Lanes Exist:  
Lanes Improved:  
Lanes Added:  
Project Length:  
District: 6

Project Description: **DISTRICTWIDE TRAFFIC OPERATIONS - STUDIES CONSULTANT**

Type of Work: **CORRIDOR/SUBAREA PLANNING** SIS or Non-SIS: **No**

Extra Description:

PHASE :

Proposed Funding (in \$000s)								
Funding Source	<2021	2020 - 2021	2021 - 2022	2022 - 2023	2023 - 2024	2024 - 2025	>2025	All Years
	1,612	0	0	0	0	0	0	1,612
PRELIMINARY ENGINEERING Total	1,612	0	0	0	0	0	0	1,612

RESPONSIBLE AGENCY: **FDOT**

Item Segment TOTAL ALL Years ALL Phases: **\$1,612**

Item Number: 250093 Item TOTAL ALL Years ALL Phases ALL Segments: **\$3,236**

TPO Project No: **DT2500934**  
LRTP Ref: 06-09  
County: DIST/ST-WIDE  
Roadway ID:  
Lanes Exist:  
Lanes Improved:  
Lanes Added:  
Project Length:  
District: 6

Project Description: **DISTRICTWIDE TRAFFIC OPERATIONS - STUDIES CONSULTANT**

Type of Work: **CORRIDOR/SUBAREA PLANNING** SIS or Non-SIS: **No**

Extra Description:

PHASE :

Proposed Funding (in \$000s)								
Funding Source	<2021	2020 - 2021	2021 - 2022	2022 - 2023	2023 - 2024	2024 - 2025	>2025	All Years
DIH	4	0	0	0	0	0	0	4
DS	510	0	100	0	0	0	0	610
PRELIMINARY ENGINEERING Total	514	0	100	0	0	0	0	614

RESPONSIBLE AGENCY: **FDOT**

Item Segment TOTAL ALL Years ALL Phases: **\$614**

Item Number: 250093 Item TOTAL ALL Years ALL Phases ALL Segments: **\$3,236**

MIAMI-DADE TRANSPORTATION PLANNING ORGANIZATION  
TRANSPORTATION IMPROVEMENT PROGRAM  
PRIMARY STATE HIGHWAYS AND INTERMODAL



HIGHWAYS

TPO Project No: **DT2500935**  
LRTP Ref: 06-09  
County: DIST/ST-WIDE  
Roadway ID:  
Lanes Exist:  
Lanes Improved:  
Lanes Added:  
Project Length:  
District: 6

Project Description: **DISTRICTWIDE TRAFFIC OPERATIONS - STUDIES CONSULTANT**

Type of Work: **CORRIDOR/SUBAREA PLANNING**

SIS or Non-SIS: **No**

Extra Description:

PHASE :	Funding Source	Proposed Funding (in \$000s)							All Years
		<2021	2020 - 2021	2021 - 2022	2022 - 2023	2023 - 2024	2024 - 2025	>2025	
	DS	0	0	0	0	75	300	0	375
PRELIMINARY ENGINEERING	Total	0	0	0	0	75	300	0	375

RESPONSIBLE AGENCY: **FDOT**

Item Segment TOTAL ALL Years ALL Phases: **\$375**

Item Number: 250093 Item TOTAL ALL Years ALL Phases ALL Segments: **\$3,236**

TPO Project No: **DT2501051**  
LRTP Ref: 07-24  
County: MIAMI-DADE  
Roadway ID:  
Lanes Exist:  
Lanes Improved:  
Lanes Added:  
Project Length: 0.329  
District: 6

Project Description: **SR 25/OKEECHOBEE RD FROM EAST OF W 12 AVE TO W 19 ST**

Type of Work: **ADD LANES & RECONSTRUCT**

SIS or Non-SIS: **No**

Extra Description:

PHASE :	Funding Source	Proposed Funding (in \$000s)							All Years
		<2021	2020 - 2021	2021 - 2022	2022 - 2023	2023 - 2024	2024 - 2025	>2025	
		2,110	0	0	0	0	0	0	2,110
		120	0	0	0	0	0	0	120
		37	0	0	0	0	0	0	37
PRELIMINARY ENGINEERING	Total	2,267	0	0	0	0	0	0	2,267
		916	0	0	0	0	0	0	916
RIGHT OF WAY	Total	916	0	0	0	0	0	0	916
		324	0	0	0	0	0	0	324
		5,579	0	0	0	0	0	0	5,579
		722	0	0	0	0	0	0	722
RAILROAD & UTILITIES	Total	6,625	0	0	0	0	0	0	6,625
		83	0	0	0	0	0	0	83
		36,639	0	0	0	0	0	0	36,639
		8	0	0	0	0	0	0	8
DESIGN/BUILD	Total	36,730	0	0	0	0	0	0	36,730

MIAMI-DADE TRANSPORTATION PLANNING ORGANIZATION  
TRANSPORTATION IMPROVEMENT PROGRAM  
PRIMARY STATE HIGHWAYS AND INTERMODAL



HIGHWAYS

TPO Project No:	DT2501051	Project Description:	SR 25/OKEECHOBEE RD		FROM EAST OF W 12 AVE		TO W 19 ST				
LRTP Ref:	07-24										
County:	MIAMI-DADE										
Roadway ID:											
Lanes Exist:		Type of Work:	ADD LANES & RECONSTRUCT		SIS or Non-SIS:		No				
Lanes Improved:		Extra Description:									
Lanes Added:											
Project Length:	0.329										
District:	6										
			PHASE :	Proposed Funding (in \$000s)							
			Funding Source	<2021	2020 - 2021	2021 - 2022	2022 - 2023	2023 - 2024	2024 - 2025	>2025	All Years
				1,300	0	0	0	0	0	0	1,300
ALTERNATIVE CONTRACTING INCENTIVES			Total	1,300	0	0	0	0	0	0	1,300
RESPONSIBLE AGENCY: FDOT			Item Segment TOTAL ALL Years ALL Phases: \$47,838								
			Item Number:	250105	Item TOTAL ALL Years ALL Phases ALL Segments: \$66,231						

TPO Project No:	DT2501052	Project Description:	SR 25/OKEECHOBEE RD		FROM SR 826/PALMETTO EXPRESSWAY		TO EAST OF WEST 12 AVE			
LRTP Ref:	07-24									
County:	MIAMI-DADE									
Roadway ID:										
Lanes Exist:		Type of Work:	ADD LANES & RECONSTRUCT		SIS or Non-SIS:		No			
Lanes Improved:		Extra Description:								
Lanes Added:										
Project Length:	1.199									
District:	6									

MIAMI-DADE TRANSPORTATION PLANNING ORGANIZATION  
TRANSPORTATION IMPROVEMENT PROGRAM  
PRIMARY STATE HIGHWAYS AND INTERMODAL



**HIGHWAYS**

TPO Project No: **DT2501053**  
LRTP Ref: 07-24  
County: MIAMI-DADE  
Roadway ID:  
Lanes Exist:  
Lanes Improved:  
Lanes Added:  
Project Length: 0.002  
District: 6

Project Description: **SR 25/OKEECHOBEE RD AT METRORAIL CROSSING**

Type of Work: **FIXED GUIDEWAY IMPROVEMENTS** SIS or Non-SIS: **No**

Extra Description:

		Proposed Funding (in \$000s)							
PHASE :	Funding Source	<2021	2020 - 2021	2021 - 2022	2022 - 2023	2023 - 2024	2024 - 2025	>2025	All Years
		3,979	0	0	0	0	0	0	3,979
CONSTRUCTION	Total	3,979	0	0	0	0	0	0	3,979
		332	0	0	0	0	0	0	332
CAPITAL	Total	332	0	0	0	0	0	0	332
		200	0	0	0	0	0	0	200
ALTERNATIVE CONTRACTING INCENTIVES	Total	200	0	0	0	0	0	0	200

RESPONSIBLE AGENCY: **FDOT**

Item Segment TOTAL ALL Years ALL Phases: **\$4,511**  
Item Number: 250105 Item TOTAL ALL Years ALL Phases ALL Segments: **\$66,231**

TPO Project No: **DT2501054**  
LRTP Ref: 07-24  
County: MIAMI-DADE  
Roadway ID:  
Lanes Exist:  
Lanes Improved:  
Lanes Added:  
Project Length: 0.329  
District: 6

Project Description: **SR 25/OKEECHOBEE RD FROM EAST OF W 12 AVE TO W 19 ST**

Type of Work: **LANDSCAPING** SIS or Non-SIS: **No**

Extra Description:

		Proposed Funding (in \$000s)							
PHASE :	Funding Source	<2021	2020 - 2021	2021 - 2022	2022 - 2023	2023 - 2024	2024 - 2025	>2025	All Years
		262	0	0	0	0	0	0	262
CONSTRUCTION	Total	262	0	0	0	0	0	0	262

RESPONSIBLE AGENCY: **FDOT**

Item Segment TOTAL ALL Years ALL Phases: **\$262**  
Item Number: 250105 Item TOTAL ALL Years ALL Phases ALL Segments: **\$66,231**

MIAMI-DADE TRANSPORTATION PLANNING ORGANIZATION  
TRANSPORTATION IMPROVEMENT PROGRAM  
PRIMARY STATE HIGHWAYS AND INTERMODAL



HIGHWAYS

TPO Project No: **DT2506211**  
LRTP Ref: 06-09  
County: DIST/ST-WIDE  
Roadway ID:  
Lanes Exist:  
Lanes Improved:  
Lanes Added:  
Project Length:  
District: 6

Project Description: **DISTRICTWIDE PROPERTY MGMT BY DISTRICT R/W ADMIN**

Type of Work: **RIGHT OF WAY ACTIVITIES**

SIS or Non-SIS: **No**

Extra Description:

PHASE :

	Proposed Funding (in \$000s)							
Funding Source	<2021	2020 - 2021	2021 - 2022	2022 - 2023	2023 - 2024	2024 - 2025	>2025	All Years
BNCA	3	0	0	0	0	0	0	3
BNDS	31	0	0	0	0	0	0	31
BNIR	33	0	0	0	0	0	0	33
DDR	229	0	0	0	0	0	0	229
DIH	5,082	550	500	500	500	500	0	7,632
DS	3,936	100	100	100	100	100	0	4,436
Y Total	9,314	650	600	600	600	600	0	12,364

RESPONSIBLE AGENCY: **FDOT**

Item Segment TOTAL ALL Years ALL Phases: **\$12,364**

Item Number: 250621

Item TOTAL ALL Years ALL Phases ALL Segments: **\$21,249**

TPO Project No: **DT2506212**  
LRTP Ref: 06-09  
County: DIST/ST-WIDE  
Roadway ID:  
Lanes Exist:  
Lanes Improved:  
Lanes Added:  
Project Length:  
District: 6

Project Description: **DISTRICTWIDE PROPERTY MGMT BY DISTRICT R/W ADMIN**

Type of Work: **RIGHT OF WAY ACTIVITIES**

SIS or Non-SIS: **No**

Extra Description:

PHASE :

		Proposed Funding (in \$000s)							
	Funding Source	<2021	2020 - 2021	2021 - 2022	2022 - 2023	2023 - 2024	2024 - 2025	>2025	All Years
	DS	5,785	620	620	620	620	620	0	8,885
Y	Total	5,785	620	620	620	620	620	0	8,885

RESPONSIBLE AGENCY: **FDOT**

Item Segment TOTAL ALL Years ALL Phases: **\$8,885**

Item Number: 250621

Item TOTAL ALL Years ALL Phases ALL Segments: **\$21,249**

MIAMI-DADE TRANSPORTATION PLANNING ORGANIZATION  
TRANSPORTATION IMPROVEMENT PROGRAM  
PRIMARY STATE HIGHWAYS AND INTERMODAL



**HIGHWAYS**

TPO Project No: **DT2506261**  
LRTP Ref: 06-09  
County: DIST/ST-WIDE  
Roadway ID:  
Lanes Exist:  
Lanes Improved:  
Lanes Added:  
Project Length:  
District: 6

Project Description: **DISTRICTWIDE TRAFFIC OPERATIONS**

Type of Work: **TRAFFIC OPS IMPROVEMENT** SIS or Non-SIS: **No**

Extra Description:

PHASE :

Proposed Funding (in \$000s)								
Funding Source	<2021	2020 - 2021	2021 - 2022	2022 - 2023	2023 - 2024	2024 - 2025	>2025	All Years
DIH	24,760	950	950	1,000	1,000	0	0	28,660
<b>PRELIMINARY ENGINEERING Total</b>	<b>24,760</b>	<b>950</b>	<b>950</b>	<b>1,000</b>	<b>1,000</b>	<b>0</b>	<b>0</b>	<b>28,660</b>

RESPONSIBLE AGENCY: **FDOT**

Item Segment TOTAL ALL Years ALL Phases: **\$28,660**

Item Number: 250626 Item TOTAL ALL Years ALL Phases ALL Segments: **\$28,660**

TPO Project No: **DT2506291**  
LRTP Ref: 06-09  
County: DIST/ST-WIDE  
Roadway ID:  
Lanes Exist:  
Lanes Improved:  
Lanes Added:  
Project Length:  
District: 6

Project Description: **DISTRICTWIDE PUSH BUTTON DESIGN CONSULTANT**

Type of Work: **PRELIMINARY ENGINEERING** SIS or Non-SIS: **No**

Extra Description:

PHASE :

Proposed Funding (in \$000s)								
Funding Source	<2021	2020 - 2021	2021 - 2022	2022 - 2023	2023 - 2024	2024 - 2025	>2025	All Years
	1,706	0	0	0	0	0	0	1,706
<b>PRELIMINARY ENGINEERING Total</b>	<b>1,706</b>	<b>0</b>	<b>0</b>	<b>0</b>	<b>0</b>	<b>0</b>	<b>0</b>	<b>1,706</b>

RESPONSIBLE AGENCY: **FDOT**

Item Segment TOTAL ALL Years ALL Phases: **\$1,706**

Item Number: 250629 Item TOTAL ALL Years ALL Phases ALL Segments: **\$11,634**

MIAMI-DADE TRANSPORTATION PLANNING ORGANIZATION  
TRANSPORTATION IMPROVEMENT PROGRAM  
PRIMARY STATE HIGHWAYS AND INTERMODAL



HIGHWAYS

TPO Project No: **DT2506292**  
LRTP Ref: 06-09  
County: DIST/ST-WIDE  
Roadway ID:  
Lanes Exist:  
Lanes Improved:  
Lanes Added:  
Project Length:  
District: 6

Project Description: **DISTRICTWIDE TRAFFIC OPS DESIGN CONSULTANT**

Type of Work: **TRAFFIC OPS IMPROVEMENT**

SIS or Non-SIS: **No**

Extra Description:

		Proposed Funding (in \$000s)							
PHASE :	Funding Source	<2021	2020 - 2021	2021 - 2022	2022 - 2023	2023 - 2024	2024 - 2025	>2025	All Years
		1,775	0	0	0	0	0	0	1,775
PRELIMINARY ENGINEERING	Total	1,775	0	0	0	0	0	0	1,775
		1	0	0	0	0	0	0	1
RIGHT OF WAY	Total	1	0	0	0	0	0	0	1

RESPONSIBLE AGENCY: **FDOT**

Item Segment TOTAL ALL Years ALL Phases: **\$1,776**

Item Number: **250629**

Item TOTAL ALL Years ALL Phases ALL Segments: **\$11,634**

TPO Project No: **DT2506293**  
LRTP Ref: 06-09  
County: DIST/ST-WIDE  
Roadway ID:  
Lanes Exist:  
Lanes Improved:  
Lanes Added:  
Project Length:  
District: 6

Project Description: **DISTRICTWIDE TRAFFIC OPS DESIGN CONSULTANT**

Type of Work: **TRAFFIC OPS IMPROVEMENT**

SIS or Non-SIS: **No**

Extra Description:

		Proposed Funding (in \$000s)							
PHASE :	Funding Source	<2021	2020 - 2021	2021 - 2022	2022 - 2023	2023 - 2024	2024 - 2025	>2025	All Years
		1,501	0	0	0	0	0	0	1,501
PRELIMINARY ENGINEERING	Total	1,501	0	0	0	0	0	0	1,501

RESPONSIBLE AGENCY: **FDOT**

Item Segment TOTAL ALL Years ALL Phases: **\$1,501**

Item Number: **250629**

Item TOTAL ALL Years ALL Phases ALL Segments: **\$11,634**

MIAMI-DADE TRANSPORTATION PLANNING ORGANIZATION  
TRANSPORTATION IMPROVEMENT PROGRAM  
PRIMARY STATE HIGHWAYS AND INTERMODAL



**HIGHWAYS**

TPO Project No: **DT2506294**  
LRTP Ref: 06-09  
County: DIST/ST-WIDE  
Roadway ID:  
Lanes Exist:  
Lanes Improved:  
Lanes Added:  
Project Length:  
District: 6

Project Description: **DISTRICTWIDE TRAFFIC OPS DESIGN CONSULTANT**

Type of Work: **TRAFFIC OPS IMPROVEMENT**

SIS or Non-SIS: **No**

Extra Description:

		Proposed Funding (in \$000s)							
PHASE :	Funding Source	<2021	2020 - 2021	2021 - 2022	2022 - 2023	2023 - 2024	2024 - 2025	>2025	All Years
		1,603	0	0	0	0	0	0	1,603
<b>PRELIMINARY ENGINEERING</b>	<b>Total</b>	<b>1,603</b>	<b>0</b>	<b>0</b>	<b>0</b>	<b>0</b>	<b>0</b>	<b>0</b>	<b>1,603</b>
		20	0	0	0	0	0	0	20
<b>CONSTRUCTION</b>	<b>Total</b>	<b>20</b>	<b>0</b>	<b>0</b>	<b>0</b>	<b>0</b>	<b>0</b>	<b>0</b>	<b>20</b>

RESPONSIBLE AGENCY: **FDOT**

Item Segment TOTAL ALL Years ALL Phases: **\$1,623**  
Item Number: 250629 Item TOTAL ALL Years ALL Phases ALL Segments: **\$11,634**

TPO Project No: **DT2506295**  
LRTP Ref: 06-09  
County: DIST/ST-WIDE  
Roadway ID:  
Lanes Exist:  
Lanes Improved:  
Lanes Added:  
Project Length:  
District: 6

Project Description: **DISTRICTWIDE TRAFFIC OPS PUSHBUTTON DESIGN CONSULTANT**

Type of Work: **TRAFFIC OPS IMPROVEMENT**

SIS or Non-SIS: **No**

Extra Description:

		Proposed Funding (in \$000s)							
PHASE :	Funding Source	<2021	2020 - 2021	2021 - 2022	2022 - 2023	2023 - 2024	2024 - 2025	>2025	All Years
	DDR	9	0	0	0	0	0	0	9
	DIH	38	0	0	0	0	0	0	38
	DS	1,537	340	0	0	0	0	0	1,877
<b>PRELIMINARY ENGINEERING</b>	<b>Total</b>	<b>1,584</b>	<b>340</b>	<b>0</b>	<b>0</b>	<b>0</b>	<b>0</b>	<b>0</b>	<b>1,924</b>
	DS	20	0	0	0	0	0	0	20
<b>CONSTRUCTION</b>	<b>Total</b>	<b>20</b>	<b>0</b>	<b>0</b>	<b>0</b>	<b>0</b>	<b>0</b>	<b>0</b>	<b>20</b>

RESPONSIBLE AGENCY: **FDOT**

Item Segment TOTAL ALL Years ALL Phases: **\$1,944**  
Item Number: 250629 Item TOTAL ALL Years ALL Phases ALL Segments: **\$11,634**

MIAMI-DADE TRANSPORTATION PLANNING ORGANIZATION  
TRANSPORTATION IMPROVEMENT PROGRAM  
PRIMARY STATE HIGHWAYS AND INTERMODAL



HIGHWAYS

TPO Project No: **DT2506296**  
LRTP Ref: 06-09  
County: DIST/ST-WIDE  
Roadway ID:  
Lanes Exist:  
Lanes Improved:  
Lanes Added:  
Project Length:  
District: 6

Project Description: **DISTRICTWIDE TRAFFIC OPS  
PUSHBUTTON DESIGN CONSULTANT**

Type of Work: **TRAFFIC OPS IMPROVEMENT** SIS or Non-SIS: **No**

Extra Description:

PHASE :	Funding Source	Proposed Funding (in \$000s)							All Years
		<2021	2020 - 2021	2021 - 2022	2022 - 2023	2023 - 2024	2024 - 2025	>2025	
	DIH	12	18	18	18	18	0	0	84
	DS	0	300	300	300	300	300	0	1,500
<b>PRELIMINARY ENGINEERING</b>	<b>Total</b>	<b>12</b>	<b>318</b>	<b>318</b>	<b>318</b>	<b>318</b>	<b>300</b>	<b>0</b>	<b>1,584</b>

RESPONSIBLE AGENCY: **FDOT**

Item Segment **TOTAL ALL Years ALL Phases:** **\$1,584**

Item Number: **250629** Item **TOTAL ALL Years ALL Phases ALL Segments:** **\$11,634**

TPO Project No: **DT2506298**  
LRTP Ref: 06-09  
County: DIST/ST-WIDE  
Roadway ID:  
Lanes Exist:  
Lanes Improved:  
Lanes Added:  
Project Length:  
District: 6

Project Description: **DISTRICTWIDE TRAFFIC OPS PUSH-  
BUTTON DESIGN CONSULTANT**

Type of Work: **TRAFFIC OPS IMPROVEMENT** SIS or Non-SIS: **No**

Extra Description:

PHASE :	Funding Source	Proposed Funding (in \$000s)							All Years
		<2021	2020 - 2021	2021 - 2022	2022 - 2023	2023 - 2024	2024 - 2025	>2025	
	DS	0	300	300	300	300	300	0	1,500
<b>PRELIMINARY ENGINEERING</b>	<b>Total</b>	<b>0</b>	<b>300</b>	<b>300</b>	<b>300</b>	<b>300</b>	<b>300</b>	<b>0</b>	<b>1,500</b>

RESPONSIBLE AGENCY: **FDOT**

Item Segment **TOTAL ALL Years ALL Phases:** **\$1,500**

Item Number: **250629** Item **TOTAL ALL Years ALL Phases ALL Segments:** **\$11,634**

MIAMI-DADE TRANSPORTATION PLANNING ORGANIZATION  
TRANSPORTATION IMPROVEMENT PROGRAM  
PRIMARY STATE HIGHWAYS AND INTERMODAL



HIGHWAYS

TPO Project No: **DT2506331**  
LRTP Ref: 06-09  
County: DIST/ST-WIDE  
Roadway ID:  
Lanes Exist:  
Lanes Improved:  
Lanes Added:  
Project Length:  
District: 6

Project Description: **DISTRICTWIDE CONSTRUCTABILITY REVIEW CONSULTANT**

Type of Work: **PRELIMINARY ENGINEERING**

SIS or Non-SIS: **No**

Extra Description:

PHASE :

PRELIMINARY ENGINEERING

Funding Source	Proposed Funding (in \$000s)							
	<2021	2020 - 2021	2021 - 2022	2022 - 2023	2023 - 2024	2024 - 2025	>2025	All Years
	5,014	0	0	0	0	0	0	5,014
<b>Total</b>	<b>5,014</b>	<b>0</b>	<b>0</b>	<b>0</b>	<b>0</b>	<b>0</b>	<b>0</b>	<b>5,014</b>

RESPONSIBLE AGENCY: **FDOT**

Item Segment TOTAL ALL Years ALL Phases: **\$5,014**

Item Number: 250633

Item TOTAL ALL Years ALL Phases ALL Segments: **\$10,331**

TPO Project No: **DT2506332**  
LRTP Ref: 06-09  
County: DIST/ST-WIDE  
Roadway ID:  
Lanes Exist:  
Lanes Improved:  
Lanes Added:  
Project Length:  
District: 6

Project Description: **DISTRICTWIDE CONSTRUCTABILITY REVIEW CONSULTANT**

Type of Work: **PRELIMINARY ENGINEERING**

SIS or Non-SIS: **No**

Extra Description:

PHASE :

PRELIMINARY ENGINEERING

Funding Source	Proposed Funding (in \$000s)							
	<2021	2020 - 2021	2021 - 2022	2022 - 2023	2023 - 2024	2024 - 2025	>2025	All Years
	1,327	0	0	0	0	0	0	1,327
<b>Total</b>	<b>1,327</b>	<b>0</b>	<b>0</b>	<b>0</b>	<b>0</b>	<b>0</b>	<b>0</b>	<b>1,327</b>

RESPONSIBLE AGENCY: **FDOT**

Item Segment TOTAL ALL Years ALL Phases: **\$1,327**

Item Number: 250633

Item TOTAL ALL Years ALL Phases ALL Segments: **\$10,331**

MIAMI-DADE TRANSPORTATION PLANNING ORGANIZATION  
TRANSPORTATION IMPROVEMENT PROGRAM  
PRIMARY STATE HIGHWAYS AND INTERMODAL



HIGHWAYS

TPO Project No: **DT2506333**  
LRTP Ref: 06-09  
County: DIST/ST-WIDE  
Roadway ID:  
Lanes Exist:  
Lanes Improved:  
Lanes Added:  
Project Length:  
District: 6

Project Description: **DISTRICTWIDE CONSTRUCTABILITY REVIEW CONSULTANT**

Type of Work: **PRELIMINARY ENGINEERING**

SIS or Non-SIS: **No**

Extra Description:

		Proposed Funding (in \$000s)							
PHASE :	Funding Source	<2021	2020 - 2021	2021 - 2022	2022 - 2023	2023 - 2024	2024 - 2025	>2025	All Years
	DS	669	300	300	300	0	0	0	1,569
<b>PRELIMINARY ENGINEERING</b>	<b>Total</b>	<b>669</b>	<b>300</b>	<b>300</b>	<b>300</b>	<b>0</b>	<b>0</b>	<b>0</b>	<b>1,569</b>
	DS	71	50	50	0	0	0	0	171
<b>CONSTRUCTION</b>	<b>Total</b>	<b>71</b>	<b>50</b>	<b>50</b>	<b>0</b>	<b>0</b>	<b>0</b>	<b>0</b>	<b>171</b>

RESPONSIBLE AGENCY: **FDOT**

Item Segment TOTAL ALL Years ALL Phases: **\$1,740**

Item Number: **250633**

Item TOTAL ALL Years ALL Phases ALL Segments: **\$10,331**

TPO Project No: **DT2506334**  
LRTP Ref: 06-09  
County: DIST/ST-WIDE  
Roadway ID:  
Lanes Exist:  
Lanes Improved:  
Lanes Added:  
Project Length:  
District: 6

Project Description: **DISTRICTWIDE CONSTRUCTABILITY REVIEW CONSULTANT**

Type of Work: **PRELIMINARY ENGINEERING**

SIS or Non-SIS: **No**

Extra Description:

		Proposed Funding (in \$000s)							
PHASE :	Funding Source	<2021	2020 - 2021	2021 - 2022	2022 - 2023	2023 - 2024	2024 - 2025	>2025	All Years
	DS	0	0	0	700	700	700	0	2,100
<b>PRELIMINARY ENGINEERING</b>	<b>Total</b>	<b>0</b>	<b>0</b>	<b>0</b>	<b>700</b>	<b>700</b>	<b>700</b>	<b>0</b>	<b>2,100</b>
	DS	0	0	0	50	50	50	0	150
<b>CONSTRUCTION</b>	<b>Total</b>	<b>0</b>	<b>0</b>	<b>0</b>	<b>50</b>	<b>50</b>	<b>50</b>	<b>0</b>	<b>150</b>

RESPONSIBLE AGENCY: **FDOT**

Item Segment TOTAL ALL Years ALL Phases: **\$2,250**

Item Number: **250633**

Item TOTAL ALL Years ALL Phases ALL Segments: **\$10,331**

MIAMI-DADE TRANSPORTATION PLANNING ORGANIZATION  
TRANSPORTATION IMPROVEMENT PROGRAM  
PRIMARY STATE HIGHWAYS AND INTERMODAL



HIGHWAYS

TPO Project No: **DT2506471**  
LRTP Ref: 06-09  
County: DIST/ST-WIDE  
Roadway ID:  
Lanes Exist:  
Lanes Improved:  
Lanes Added:  
Project Length:  
District: 6

Project Description: **DISTRICTWIDE REPAIR/REHAB PLANS PREPARATION**

Type of Work: **BRIDGE-REPAIR/REHABILITATION** SIS or Non-SIS: **No**

Extra Description:

PHASE :

Funding Source	Proposed Funding (in \$000s)							
	<2021	2020 - 2021	2021 - 2022	2022 - 2023	2023 - 2024	2024 - 2025	>2025	All Years
	543	0	0	0	0	0	0	543
<b>PRELIMINARY ENGINEERING Total</b>	<b>543</b>	<b>0</b>	<b>0</b>	<b>0</b>	<b>0</b>	<b>0</b>	<b>0</b>	<b>543</b>

RESPONSIBLE AGENCY: **FDOT**

Item Segment TOTAL ALL Years ALL Phases: **\$543**

Item Number: 250647 Item TOTAL ALL Years ALL Phases ALL Segments: **\$1,994**

TPO Project No: **DT2506472**  
LRTP Ref: 06-09  
County: DIST/ST-WIDE  
Roadway ID:  
Lanes Exist:  
Lanes Improved:  
Lanes Added:  
Project Length:  
District: 6

Project Description: **DISTRICTWIDE REPAIR/REHAB PLANS PREPARATION**

Type of Work: **BRIDGE-REPAIR/REHABILITATION** SIS or Non-SIS: **No**

Extra Description:

PHASE :

Funding Source	Proposed Funding (in \$000s)							
	<2021	2020 - 2021	2021 - 2022	2022 - 2023	2023 - 2024	2024 - 2025	>2025	All Years
BRRP	1,080	0	0	100	0	0	0	1,180
DDR	100	0	0	0	0	0	0	100
DS	99	0	0	0	0	0	0	99
<b>PRELIMINARY ENGINEERING Total</b>	<b>1,279</b>	<b>0</b>	<b>0</b>	<b>100</b>	<b>0</b>	<b>0</b>	<b>0</b>	<b>1,379</b>
DS	72	0	0	0	0	0	0	72
<b>CONSTRUCTION Total</b>	<b>72</b>	<b>0</b>	<b>0</b>	<b>0</b>	<b>0</b>	<b>0</b>	<b>0</b>	<b>72</b>

RESPONSIBLE AGENCY: **FDOT**

Item Segment TOTAL ALL Years ALL Phases: **\$1,451**

Item Number: 250647 Item TOTAL ALL Years ALL Phases ALL Segments: **\$1,994**

MIAMI-DADE TRANSPORTATION PLANNING ORGANIZATION  
TRANSPORTATION IMPROVEMENT PROGRAM  
PRIMARY STATE HIGHWAYS AND INTERMODAL



**HIGHWAYS**

TPO Project No: **DT2506501**  
LRTP Ref: 06-09  
County: DIST/ST-WIDE  
Roadway ID:  
Lanes Exist:  
Lanes Improved:  
Lanes Added:  
Project Length:  
District: 6

Project Description: **DISTRICTWIDE TRAFFIC OPERATIONS - OPERATIONAL STUDIES CONSULTANT**

Type of Work: **TRAFFIC ENGINEERING STUDY** SIS or Non-SIS: **No**

Extra Description:

PHASE :

Funding Source	Proposed Funding (in \$000s)							
	<2021	2020 - 2021	2021 - 2022	2022 - 2023	2023 - 2024	2024 - 2025	>2025	All Years
	2,295	0	0	0	0	0	0	2,295
<b>PRELIMINARY ENGINEERING Total</b>	<b>2,295</b>	<b>0</b>	<b>0</b>	<b>0</b>	<b>0</b>	<b>0</b>	<b>0</b>	<b>2,295</b>

RESPONSIBLE AGENCY: **FDOT**

Item Segment TOTAL ALL Years ALL Phases: **\$2,295**

Item Number: 250650 Item TOTAL ALL Years ALL Phases ALL Segments: **\$6,628**

TPO Project No: **DT2506502**  
LRTP Ref: 06-09  
County: DIST/ST-WIDE  
Roadway ID:  
Lanes Exist:  
Lanes Improved:  
Lanes Added:  
Project Length:  
District: 6

Project Description: **DISTRICTWIDE TRAFFIC OPERATIONS - OPERATIONAL STUDIES CONSULTANT**

Type of Work: **TRAFFIC ENGINEERING STUDY** SIS or Non-SIS: **No**

Extra Description:

PHASE :

Funding Source	Proposed Funding (in \$000s)							
	<2021	2020 - 2021	2021 - 2022	2022 - 2023	2023 - 2024	2024 - 2025	>2025	All Years
	315	0	0	0	0	0	0	315
<b>PRELIMINARY ENGINEERING Total</b>	<b>315</b>	<b>0</b>	<b>0</b>	<b>0</b>	<b>0</b>	<b>0</b>	<b>0</b>	<b>315</b>

RESPONSIBLE AGENCY: **FDOT**

Item Segment TOTAL ALL Years ALL Phases: **\$315**

Item Number: 250650 Item TOTAL ALL Years ALL Phases ALL Segments: **\$6,628**

MIAMI-DADE TRANSPORTATION PLANNING ORGANIZATION  
TRANSPORTATION IMPROVEMENT PROGRAM  
PRIMARY STATE HIGHWAYS AND INTERMODAL



HIGHWAYS

TPO Project No: **DT2506503**  
LRTP Ref: 06-09  
County: DIST/ST-WIDE  
Roadway ID:  
Lanes Exist:  
Lanes Improved:  
Lanes Added:  
Project Length:  
District: 6

Project Description: **DISTRICTWIDE TRAFFIC OPERATIONS - SAFETY STUDIES CONSULTANT**

Type of Work: **TRAFFIC ENGINEERING STUDY** SIS or Non-SIS: **No**

Extra Description:

PHASE :

Funding Source	Proposed Funding (in \$000s)							
	<2021	2020 - 2021	2021 - 2022	2022 - 2023	2023 - 2024	2024 - 2025	>2025	All Years
	1,388	0	0	0	0	0	0	1,388
<b>PRELIMINARY ENGINEERING Total</b>	<b>1,388</b>	<b>0</b>	<b>0</b>	<b>0</b>	<b>0</b>	<b>0</b>	<b>0</b>	<b>1,388</b>

RESPONSIBLE AGENCY: **FDOT**

Item Segment **TOTAL ALL Years ALL Phases:** **\$1,388**

Item Number: 250650 Item **TOTAL ALL Years ALL Phases ALL Segments:** **\$6,628**

TPO Project No: **DT2506504**  
LRTP Ref: 06-09  
County: DIST/ST-WIDE  
Roadway ID:  
Lanes Exist:  
Lanes Improved:  
Lanes Added:  
Project Length:  
District: 6

Project Description: **DISTRICTWIDE TRAFFIC OPERATIONS - SAFETY STUDIES CONSULTANT**

Type of Work: **TRAFFIC ENGINEERING STUDY** SIS or Non-SIS: **No**

Extra Description:

PHASE :

Funding Source	Proposed Funding (in \$000s)							
	<2021	2020 - 2021	2021 - 2022	2022 - 2023	2023 - 2024	2024 - 2025	>2025	All Years
DIH	2	0	0	0	0	0	0	2
DS	1,503	125	0	0	0	0	0	1,628
<b>PRELIMINARY ENGINEERING Total</b>	<b>1,505</b>	<b>125</b>	<b>0</b>	<b>0</b>	<b>0</b>	<b>0</b>	<b>0</b>	<b>1,630</b>

RESPONSIBLE AGENCY: **FDOT**

Item Segment **TOTAL ALL Years ALL Phases:** **\$1,630**

Item Number: 250650 Item **TOTAL ALL Years ALL Phases ALL Segments:** **\$6,628**

MIAMI-DADE TRANSPORTATION PLANNING ORGANIZATION  
TRANSPORTATION IMPROVEMENT PROGRAM  
PRIMARY STATE HIGHWAYS AND INTERMODAL



HIGHWAYS

TPO Project No: **DT2506505**  
LRTP Ref: 06-09  
County: DIST/ST-WIDE  
Roadway ID:  
Lanes Exist:  
Lanes Improved:  
Lanes Added:  
Project Length:  
District: 6

Project Description: **DISTRICTWIDE TRAFFIC OPERATIONS - SAFETY STUDIES CONSULTANT**

Type of Work: **TRAFFIC ENGINEERING STUDY** SIS or Non-SIS: **No**

Extra Description:

PHASE :

Funding Source	Proposed Funding (in \$000s)							
	<2021	2020 - 2021	2021 - 2022	2022 - 2023	2023 - 2024	2024 - 2025	>2025	All Years
DS	0	200	200	200	200	200	0	1,000
<b>PRELIMINARY ENGINEERING</b>	<b>0</b>	<b>200</b>	<b>200</b>	<b>200</b>	<b>200</b>	<b>200</b>	<b>0</b>	<b>1,000</b>

RESPONSIBLE AGENCY: **FDOT**

Item Segment TOTAL ALL Years ALL Phases: **\$1,000**

Item Number: 250650 Item TOTAL ALL Years ALL Phases ALL Segments: **\$6,628**

TPO Project No: **DT2506541**  
LRTP Ref: 06-09  
County: DIST/ST-WIDE  
Roadway ID:  
Lanes Exist:  
Lanes Improved:  
Lanes Added:  
Project Length:  
District: 6

Project Description: **DISTRICTWIDE COMMUNITY SAFETY**

Type of Work: **SAFETY PROJECT** SIS or Non-SIS: **No**

Extra Description:

PHASE :

Funding Source	Proposed Funding (in \$000s)							
	<2021	2020 - 2021	2021 - 2022	2022 - 2023	2023 - 2024	2024 - 2025	>2025	All Years
DIH	75	0	0	0	0	0	0	75
NHTS	590	30	30	30	30	30	0	740
SS	64	0	0	0	0	0	0	64
<b>PRELIMINARY ENGINEERING</b>	<b>729</b>	<b>30</b>	<b>30</b>	<b>30</b>	<b>30</b>	<b>30</b>	<b>0</b>	<b>879</b>

RESPONSIBLE AGENCY: **FDOT**

Item Segment TOTAL ALL Years ALL Phases: **\$879**

Item Number: 250654 Item TOTAL ALL Years ALL Phases ALL Segments: **\$879**

MIAMI-DADE TRANSPORTATION PLANNING ORGANIZATION  
TRANSPORTATION IMPROVEMENT PROGRAM  
PRIMARY STATE HIGHWAYS AND INTERMODAL



**HIGHWAYS**

TPO Project No: **DT2506621**  
LRTP Ref: 06-09  
County: DIST/ST-WIDE  
Roadway ID:  
Lanes Exist:  
Lanes Improved:  
Lanes Added:  
Project Length:  
District: 6

Project Description: **DISTRICTWIDE TRAFFIC OPERATIONS - SAFETY CONSULTANT STUDIES**

Type of Work: **TRAFFIC ENGINEERING STUDY** SIS or Non-SIS: **No**

Extra Description:

		Proposed Funding (in \$000s)							
PHASE :	Funding Source	<2021	2020 - 2021	2021 - 2022	2022 - 2023	2023 - 2024	2024 - 2025	>2025	All Years
		51	0	0	0	0	0	0	51
		325	0	0	0	0	0	0	325
		276	0	0	0	0	0	0	276
PRELIMINARY ENGINEERING	Total	652	0	0	0	0	0	0	652

RESPONSIBLE AGENCY: **FDOT**

Item Segment TOTAL ALL Years ALL Phases: **\$652**  
Item Number: 250662 Item TOTAL ALL Years ALL Phases ALL Segments: **\$7,064**

TPO Project No: **DT2506622**  
LRTP Ref: 06-09  
County: DIST/ST-WIDE  
Roadway ID:  
Lanes Exist:  
Lanes Improved:  
Lanes Added:  
Project Length:  
District: 6

Project Description: **DISTRICTWIDE TRAFFIC OPERATIONS - SAFETY CONSULTANT STUDIES**

Type of Work: **TRAFFIC ENGINEERING STUDY** SIS or Non-SIS: **No**

Extra Description:

		Proposed Funding (in \$000s)							
PHASE :	Funding Source	<2021	2020 - 2021	2021 - 2022	2022 - 2023	2023 - 2024	2024 - 2025	>2025	All Years
		1,771	0	0	0	0	0	0	1,771
PRELIMINARY ENGINEERING	Total	1,771	0	0	0	0	0	0	1,771

RESPONSIBLE AGENCY: **FDOT**

Item Segment TOTAL ALL Years ALL Phases: **\$1,771**  
Item Number: 250662 Item TOTAL ALL Years ALL Phases ALL Segments: **\$7,064**

MIAMI-DADE TRANSPORTATION PLANNING ORGANIZATION  
TRANSPORTATION IMPROVEMENT PROGRAM  
PRIMARY STATE HIGHWAYS AND INTERMODAL



**HIGHWAYS**

TPO Project No: **DT2506623**  
LRTP Ref: 06-09  
County: DIST/ST-WIDE  
Roadway ID:  
Lanes Exist:  
Lanes Improved:  
Lanes Added:  
Project Length:  
District: 6

Project Description: **DISTRICTWIDE TRAFFIC OPERATIONS - SAFETY STUDIES CONSULTANT**

Type of Work: **TRAFFIC ENGINEERING STUDY** SIS or Non-SIS: **No**

Extra Description:

		Proposed Funding (in \$000s)							
PHASE :	Funding Source	<2021	2020 - 2021	2021 - 2022	2022 - 2023	2023 - 2024	2024 - 2025	>2025	All Years
		1,495	0	0	0	0	0	0	1,495
PRELIMINARY ENGINEERING	Total	1,495	0	0	0	0	0	0	1,495

RESPONSIBLE AGENCY: **FDOT**

Item Segment TOTAL ALL Years ALL Phases: **\$1,495**

Item Number: 250662 Item TOTAL ALL Years ALL Phases ALL Segments: **\$7,064**

TPO Project No: **DT2506624**  
LRTP Ref: 06-09  
County: DIST/ST-WIDE  
Roadway ID:  
Lanes Exist:  
Lanes Improved:  
Lanes Added:  
Project Length:  
District: 6

Project Description: **DISTRICTWIDE TRAFFIC OPERATIONS - SAFETY STUDIES CONSULTANT**

Type of Work: **TRAFFIC ENGINEERING STUDY** SIS or Non-SIS: **No**

Extra Description:

		Proposed Funding (in \$000s)							
PHASE :	Funding Source	<2021	2020 - 2021	2021 - 2022	2022 - 2023	2023 - 2024	2024 - 2025	>2025	All Years
		1,646	0	0	0	0	0	0	1,646
PRELIMINARY ENGINEERING	Total	1,646	0	0	0	0	0	0	1,646

RESPONSIBLE AGENCY: **FDOT**

Item Segment TOTAL ALL Years ALL Phases: **\$1,646**

Item Number: 250662 Item TOTAL ALL Years ALL Phases ALL Segments: **\$7,064**

MIAMI-DADE TRANSPORTATION PLANNING ORGANIZATION  
TRANSPORTATION IMPROVEMENT PROGRAM  
PRIMARY STATE HIGHWAYS AND INTERMODAL



**HIGHWAYS**

TPO Project No: **DT2506625**  
LRTP Ref: 06-09  
County: DIST/ST-WIDE  
Roadway ID:  
Lanes Exist:  
Lanes Improved:  
Lanes Added:  
Project Length:  
District: 6

Project Description: **DISTRICTWIDE TRAFFIC OPERATIONS - SAFETY STUDIES CONSULTANT**

Type of Work: **TRAFFIC ENGINEERING STUDY** SIS or Non-SIS: **No**

Extra Description:

PHASE :

Proposed Funding (in \$000s)								
Funding Source	<2021	2020 - 2021	2021 - 2022	2022 - 2023	2023 - 2024	2024 - 2025	>2025	All Years
DS	0	300	300	300	300	300	0	1,500
<b>PRELIMINARY ENGINEERING</b>	<b>0</b>	<b>300</b>	<b>300</b>	<b>300</b>	<b>300</b>	<b>300</b>	<b>0</b>	<b>1,500</b>

RESPONSIBLE AGENCY: **FDOT**

Item Segment TOTAL ALL Years ALL Phases: **\$1,500**

Item Number: 250662 Item TOTAL ALL Years ALL Phases ALL Segments: **\$7,064**

TPO Project No: **DT2506681**  
LRTP Ref: 06-09  
County: DIST/ST-WIDE  
Roadway ID:  
Lanes Exist:  
Lanes Improved:  
Lanes Added:  
Project Length:  
District: 6

Project Description: **DISTRICTWIDE MITIGATION SITE MAINTENANCE**

Type of Work: **ENVIRONMENTAL TEST/MITIGATE** SIS or Non-SIS: **No**

Extra Description:

PHASE :

Proposed Funding (in \$000s)								
Funding Source	<2021	2020 - 2021	2021 - 2022	2022 - 2023	2023 - 2024	2024 - 2025	>2025	All Years
	5,260	0	0	0	0	0	0	5,260
<b>PROJECT DEVELOPMENT AND ENVIRONMENTAL</b>	<b>5,260</b>	<b>0</b>	<b>0</b>	<b>0</b>	<b>0</b>	<b>0</b>	<b>0</b>	<b>5,260</b>

RESPONSIBLE AGENCY: **FDOT**

Item Segment TOTAL ALL Years ALL Phases: **\$5,260**

Item Number: 250668 Item TOTAL ALL Years ALL Phases ALL Segments: **\$7,717**

MIAMI-DADE TRANSPORTATION PLANNING ORGANIZATION  
TRANSPORTATION IMPROVEMENT PROGRAM  
PRIMARY STATE HIGHWAYS AND INTERMODAL



**HIGHWAYS**

TPO Project No: **DT2506682**  
LRTP Ref: 06-09  
County: DIST/ST-WIDE  
Roadway ID:  
Lanes Exist:  
Lanes Improved:  
Lanes Added:  
Project Length:  
District: 6

Project Description: **DISTRICTWIDE MITIGATION SITE MAINTENANCE**

Type of Work: **ENVIRONMENTAL TEST/MITIGATE**

SIS or Non-SIS: **No**

Extra Description:

PHASE :

Funding Source	Proposed Funding (in \$000s)							
	<2021	2020 - 2021	2021 - 2022	2022 - 2023	2023 - 2024	2024 - 2025	>2025	All Years
DIH	143	25	50	25	25	25	0	293
DS	1,414	100	150	200	200	100	0	2,164
<b>Total</b>	<b>1,557</b>	<b>125</b>	<b>200</b>	<b>225</b>	<b>225</b>	<b>125</b>	<b>0</b>	<b>2,457</b>

PROJECT DEVELOPMENT AND ENVIRONMENTAL

RESPONSIBLE AGENCY: **FDOT**

Item Segment **TOTAL ALL Years ALL Phases:** **\$2,457**

Item Number: **250668** Item **TOTAL ALL Years ALL Phases ALL Segments:** **\$7,717**

TPO Project No: **DT2506761**  
LRTP Ref: 06-09  
County: DIST/ST-WIDE  
Roadway ID:  
Lanes Exist:  
Lanes Improved:  
Lanes Added:  
Project Length:  
District: 6

Project Description: **DISTRICTWIDE CONSTRUCTION ENGINEERING INSPECTION CONSULTANT SURVEYS**

Type of Work: **SPECIAL SURVEYS**

SIS or Non-SIS: **No**

Extra Description:

PHASE :

Funding Source	Proposed Funding (in \$000s)							
	<2021	2020 - 2021	2021 - 2022	2022 - 2023	2023 - 2024	2024 - 2025	>2025	All Years
	1,937	0	0	0	0	0	0	1,937
<b>Total</b>	<b>1,937</b>	<b>0</b>	<b>0</b>	<b>0</b>	<b>0</b>	<b>0</b>	<b>0</b>	<b>1,937</b>

CONSTRUCTION

RESPONSIBLE AGENCY: **FDOT**

Item Segment **TOTAL ALL Years ALL Phases:** **\$1,937**

Item Number: **250676** Item **TOTAL ALL Years ALL Phases ALL Segments:** **\$2,946**

MIAMI-DADE TRANSPORTATION PLANNING ORGANIZATION  
TRANSPORTATION IMPROVEMENT PROGRAM  
PRIMARY STATE HIGHWAYS AND INTERMODAL



**HIGHWAYS**

TPO Project No: **DT2506762**  
LRTP Ref: 06-09  
County: DIST/ST-WIDE  
Roadway ID:  
Lanes Exist:  
Lanes Improved:  
Lanes Added:  
Project Length:  
District: 6

Project Description: **DISTRICTWIDE CONSTRUCTION  
ENGINEERING INSPECTION  
CONSULTANT SURVEYS**

Type of Work: **SPECIAL SURVEYS**

SIS or Non-SIS: **No**

Extra Description:

		Proposed Funding (in \$000s)							
PHASE :	Funding Source	<2021	2020 - 2021	2021 - 2022	2022 - 2023	2023 - 2024	2024 - 2025	>2025	All Years
		159	0	0	0	0	0	0	159
CONSTRUCTION	Total	159	0	0	0	0	0	0	159

RESPONSIBLE AGENCY: **FDOT**

Item Segment TOTAL ALL Years ALL Phases: **\$159**

Item Number: 250676 Item TOTAL ALL Years ALL Phases ALL Segments: **\$2,946**

TPO Project No: **DT2506763**  
LRTP Ref: 06-09  
County: DIST/ST-WIDE  
Roadway ID:  
Lanes Exist:  
Lanes Improved:  
Lanes Added:  
Project Length:  
District: 6

Project Description: **DISTRICTWIDE CONSTRUCTION  
ENGINEERING INSPECTION  
CONSULTANT SURVEYS**

Type of Work: **SPECIAL SURVEYS**

SIS or Non-SIS: **No**

Extra Description:

		Proposed Funding (in \$000s)							
PHASE :	Funding Source	<2021	2020 - 2021	2021 - 2022	2022 - 2023	2023 - 2024	2024 - 2025	>2025	All Years
PRELIMINARY ENGINEERING	DS	50	0	0	0	0	0	0	50
	Total	50	0	0	0	0	0	0	50
CONSTRUCTION	DS	200	100	100	100	100	0	0	600
	Total	200	100	100	100	100	0	0	600

RESPONSIBLE AGENCY: **FDOT**

Item Segment TOTAL ALL Years ALL Phases: **\$650**

Item Number: 250676 Item TOTAL ALL Years ALL Phases ALL Segments: **\$2,946**

MIAMI-DADE TRANSPORTATION PLANNING ORGANIZATION  
TRANSPORTATION IMPROVEMENT PROGRAM  
PRIMARY STATE HIGHWAYS AND INTERMODAL



**HIGHWAYS**

TPO Project No: **DT2506764**  
LRTP Ref: 06-09  
County: DIST/ST-WIDE  
Roadway ID:  
Lanes Exist:  
Lanes Improved:  
Lanes Added:  
Project Length:  
District: 6

Project Description: **DISTRICTWIDE CONSTRUCTION  
ENGINEERING INSPECTION  
CONSULTANT SURVEYS**

Type of Work: **SPECIAL SURVEYS**

SIS or Non-SIS: **No**

Extra Description:

		Proposed Funding (in \$000s)							
PHASE :	Funding Source	<2021	2020 - 2021	2021 - 2022	2022 - 2023	2023 - 2024	2024 - 2025	>2025	All Years
	DS	0	0	0	0	100	100	0	200
CONSTRUCTION	Total	0	0	0	0	100	100	0	200

RESPONSIBLE AGENCY: **FDOT**

Item Segment TOTAL ALL Years ALL Phases: **\$200**

Item Number: 250676 Item TOTAL ALL Years ALL Phases ALL Segments: **\$2,946**

TPO Project No: **DT2506781**  
LRTP Ref: 06-09  
County: DIST/ST-WIDE  
Roadway ID:  
Lanes Exist:  
Lanes Improved:  
Lanes Added:  
Project Length:  
District: 6

Project Description: **DISTRICT FEDERAL AID  
ADMINISTRATION**

Type of Work: **TRANSPORTATION PLANNING**

SIS or Non-SIS: **No**

Extra Description:

		Proposed Funding (in \$000s)							
PHASE :	Funding Source	<2021	2020 - 2021	2021 - 2022	2022 - 2023	2023 - 2024	2024 - 2025	>2025	All Years
		323	0	0	0	0	0	0	323
		2	0	0	0	0	0	0	2
ADMINISTRATION	Total	325	0	0	0	0	0	0	325

RESPONSIBLE AGENCY: **FDOT**

Item Segment TOTAL ALL Years ALL Phases: **\$325**

Item Number: 250678 Item TOTAL ALL Years ALL Phases ALL Segments: **\$12,908**

MIAMI-DADE TRANSPORTATION PLANNING ORGANIZATION  
TRANSPORTATION IMPROVEMENT PROGRAM  
PRIMARY STATE HIGHWAYS AND INTERMODAL



**HIGHWAYS**

TPO Project No: **DT2506782**  
LRTP Ref: 06-09  
County: DIST/ST-WIDE  
Roadway ID:  
Lanes Exist:  
Lanes Improved:  
Lanes Added:  
Project Length:  
District: 6

Project Description: **DISTRCT WORK PROGRAM /FEDERAL AID/BUDGET STAFF ACTIVITIES**

Type of Work: **TRANSPORTATION PLANNING** SIS or Non-SIS: **No**

Extra Description:

		Proposed Funding (in \$000s)							
PHASE :	Funding Source	<2021	2020 - 2021	2021 - 2022	2022 - 2023	2023 - 2024	2024 - 2025	>2025	All Years
	D	9,992	500	500	500	500	500	0	12,492
ADMINISTRATION	Total	9,992	500	500	500	500	500	0	12,492

RESPONSIBLE AGENCY: **FDOT**

Item Segment TOTAL ALL Years ALL Phases: **\$12,492**

Item Number: 250678 Item TOTAL ALL Years ALL Phases ALL Segments: **\$12,908**

TPO Project No: **DT2506783**  
LRTP Ref: 06-09  
County: DIST/ST-WIDE  
Roadway ID:  
Lanes Exist:  
Lanes Improved:  
Lanes Added:  
Project Length:  
District: 6

Project Description: **TRANSPORTATION ADMINISTRATION SUPPORT STAFF ACTIVITIES**

Type of Work: **TRANSPORTATION PLANNING** SIS or Non-SIS: **No**

Extra Description:

		Proposed Funding (in \$000s)							
PHASE :	Funding Source	<2021	2020 - 2021	2021 - 2022	2022 - 2023	2023 - 2024	2024 - 2025	>2025	All Years
		91	0	0	0	0	0	0	91
ADMINISTRATION	Total	91	0	0	0	0	0	0	91

RESPONSIBLE AGENCY: **FDOT**

Item Segment TOTAL ALL Years ALL Phases: **\$91**

Item Number: 250678 Item TOTAL ALL Years ALL Phases ALL Segments: **\$12,908**

MIAMI-DADE TRANSPORTATION PLANNING ORGANIZATION  
TRANSPORTATION IMPROVEMENT PROGRAM  
PRIMARY STATE HIGHWAYS AND INTERMODAL



HIGHWAYS

TPO Project No: **DT2506801**  
LRTP Ref: 06-09  
County: DIST/ST-WIDE  
Roadway ID:  
Lanes Exist:  
Lanes Improved:  
Lanes Added:  
Project Length:  
District: 6

Project Description: **DISTRICTWIDE ENVIRONMENTAL COMPLIANCE CONSULTANT**

Type of Work: **ENVIRONMENTAL PERMITS ACQ**

SIS or Non-SIS: **No**

Extra Description:

PHASE :

Funding Source	Proposed Funding (in \$000s)							
	<2021	2020 - 2021	2021 - 2022	2022 - 2023	2023 - 2024	2024 - 2025	>2025	All Years
	3,772	0	0	0	0	0	0	3,772
<b>Total</b>	<b>3,772</b>	<b>0</b>	<b>0</b>	<b>0</b>	<b>0</b>	<b>0</b>	<b>0</b>	<b>3,772</b>

PROJECT DEVELOPMENT AND ENVIRONMENTAL

RESPONSIBLE AGENCY: **FDOT**

Item Segment TOTAL ALL Years ALL Phases: **\$3,772**

Item Number: 250680

Item TOTAL ALL Years ALL Phases ALL Segments: **\$6,202**

TPO Project No: **DT2506802**  
LRTP Ref: 06-09  
County: DIST/ST-WIDE  
Roadway ID:  
Lanes Exist:  
Lanes Improved:  
Lanes Added:  
Project Length:  
District: 6

Project Description: **DISTRICTWIDE ENVIRONMENTAL COMPLIANCE CONSULTANT**

Type of Work: **ENVIRONMENTAL PERMITS ACQ**

SIS or Non-SIS: **No**

Extra Description:

PHASE :

Funding Source	Proposed Funding (in \$000s)							
	<2021	2020 - 2021	2021 - 2022	2022 - 2023	2023 - 2024	2024 - 2025	>2025	All Years
DIH	50	15	10	10	10	10	0	105
DS	1,625	50	150	100	100	300	0	2,325
<b>Total</b>	<b>1,675</b>	<b>65</b>	<b>160</b>	<b>110</b>	<b>110</b>	<b>310</b>	<b>0</b>	<b>2,430</b>

PROJECT DEVELOPMENT AND ENVIRONMENTAL

RESPONSIBLE AGENCY: **FDOT**

Item Segment TOTAL ALL Years ALL Phases: **\$2,430**

Item Number: 250680

Item TOTAL ALL Years ALL Phases ALL Segments: **\$6,202**

MIAMI-DADE TRANSPORTATION PLANNING ORGANIZATION  
TRANSPORTATION IMPROVEMENT PROGRAM  
PRIMARY STATE HIGHWAYS AND INTERMODAL



**HIGHWAYS**

TPO Project No: **DT2506861**  
LRTP Ref: 06-09  
County: DIST/ST-WIDE  
Roadway ID:  
Lanes Exist:  
Lanes Improved:  
Lanes Added:  
Project Length:  
District: 6

Project Description: **DISTRICTWIDE ROW LOCATION SURVEY CONSULTNT**

Type of Work: **PRELIMINARY ENGINEERING**

SIS or Non-SIS: **No**

Extra Description:

PHASE :

Proposed Funding (in \$000s)								
Funding Source	<2021	2020 - 2021	2021 - 2022	2022 - 2023	2023 - 2024	2024 - 2025	>2025	All Years
	10,520	0	0	0	0	0	0	10,520
<b>PRELIMINARY ENGINEERING Total</b>	<b>10,520</b>	<b>0</b>	<b>0</b>	<b>0</b>	<b>0</b>	<b>0</b>	<b>0</b>	<b>10,520</b>

RESPONSIBLE AGENCY: **FDOT**

Item Segment TOTAL ALL Years ALL Phases: **\$10,520**

Item Number: 250686

Item TOTAL ALL Years ALL Phases ALL Segments: **\$19,083**

TPO Project No: **DT2506862**  
LRTP Ref: 06-09  
County: DIST/ST-WIDE  
Roadway ID:  
Lanes Exist:  
Lanes Improved:  
Lanes Added:  
Project Length:  
District: 6

Project Description: **DISTRICTWIDE MISC LOCATION SURVEY CONSULTANT**

Type of Work: **PRELIMINARY ENGINEERING**

SIS or Non-SIS: **No**

Extra Description:

PHASE :

Proposed Funding (in \$000s)								
Funding Source	<2021	2020 - 2021	2021 - 2022	2022 - 2023	2023 - 2024	2024 - 2025	>2025	All Years
DS	4,306	0	950	750	750	750	0	7,506
<b>PRELIMINARY ENGINEERING Total</b>	<b>4,306</b>	<b>0</b>	<b>950</b>	<b>750</b>	<b>750</b>	<b>750</b>	<b>0</b>	<b>7,506</b>

RESPONSIBLE AGENCY: **FDOT**

Item Segment TOTAL ALL Years ALL Phases: **\$7,506**

Item Number: 250686

Item TOTAL ALL Years ALL Phases ALL Segments: **\$19,083**

MIAMI-DADE TRANSPORTATION PLANNING ORGANIZATION  
TRANSPORTATION IMPROVEMENT PROGRAM  
PRIMARY STATE HIGHWAYS AND INTERMODAL



**HIGHWAYS**

TPO Project No: **DT2506863**  
LRTP Ref: 06-09  
County: DIST/ST-WIDE  
Roadway ID:  
Lanes Exist:  
Lanes Improved:  
Lanes Added:  
Project Length:  
District: 6

Project Description: **DISTRICTWIDE MISC LOCATION SURVEY CONSULTANT**

Type of Work: **PRELIMINARY ENGINEERING**

SIS or Non-SIS: **No**

Extra Description:

PHASE :

Funding Source	Proposed Funding (in \$000s)							
	<2021	2020 - 2021	2021 - 2022	2022 - 2023	2023 - 2024	2024 - 2025	>2025	All Years
DS	57	200	200	200	200	200	0	1,057
<b>PRELIMINARY ENGINEERING Total</b>	<b>57</b>	<b>200</b>	<b>200</b>	<b>200</b>	<b>200</b>	<b>200</b>	<b>0</b>	<b>1,057</b>

RESPONSIBLE AGENCY: **FDOT**

Item Segment TOTAL ALL Years ALL Phases: **\$1,057**

Item Number: 250686

Item TOTAL ALL Years ALL Phases ALL Segments: **\$19,083**

TPO Project No: **DT2506931**  
LRTP Ref: 06-09  
County: DIST/ST-WIDE  
Roadway ID:  
Lanes Exist:  
Lanes Improved:  
Lanes Added:  
Project Length:  
District: 6

Project Description: **DISTRICTWIDE ENVIRONMENTAL DATA & REPORT CONSULTANT**

Type of Work: **RESEARCH**

SIS or Non-SIS: **No**

Extra Description:

PHASE :

Funding Source	Proposed Funding (in \$000s)							
	<2021	2020 - 2021	2021 - 2022	2022 - 2023	2023 - 2024	2024 - 2025	>2025	All Years
	5,237	0	0	0	0	0	0	5,237
<b>PROJECT DEVELOPMENT AND ENVIRONMENTAL Total</b>	<b>5,237</b>	<b>0</b>	<b>0</b>	<b>0</b>	<b>0</b>	<b>0</b>	<b>0</b>	<b>5,237</b>

RESPONSIBLE AGENCY: **FDOT**

Item Segment TOTAL ALL Years ALL Phases: **\$5,237**

Item Number: 250693

Item TOTAL ALL Years ALL Phases ALL Segments: **\$14,698**

MIAMI-DADE TRANSPORTATION PLANNING ORGANIZATION  
TRANSPORTATION IMPROVEMENT PROGRAM  
PRIMARY STATE HIGHWAYS AND INTERMODAL



**HIGHWAYS**

TPO Project No: **DT2506932**  
LRTP Ref: 06-09  
County: DIST/ST-WIDE  
Roadway ID:  
Lanes Exist:  
Lanes Improved:  
Lanes Added:  
Project Length:  
District: 6

Project Description: **DISTRICTWIDE ENVIRONMENTAL DATA & REPORT CONSULTANT**

Type of Work: **RESEARCH**

SIS or Non-SIS: **No**

Extra Description:

PHASE :

Proposed Funding (in \$000s)								
Funding Source	<2021	2020 - 2021	2021 - 2022	2022 - 2023	2023 - 2024	2024 - 2025	>2025	All Years
DIH	120	30	30	30	30	30	0	270
DS	5,261	0	900	900	0	0	0	7,061
<b>Total</b>	<b>5,381</b>	<b>30</b>	<b>930</b>	<b>930</b>	<b>30</b>	<b>30</b>	<b>0</b>	<b>7,331</b>

PROJECT DEVELOPMENT AND ENVIRONMENTAL

RESPONSIBLE AGENCY: **FDOT**

Item Segment TOTAL ALL Years ALL Phases: **\$7,331**

Item Number: 250693 Item TOTAL ALL Years ALL Phases ALL Segments: **\$14,698**

TPO Project No: **DT2506933**  
LRTP Ref: 06-09  
County: DIST/ST-WIDE  
Roadway ID:  
Lanes Exist:  
Lanes Improved:  
Lanes Added:  
Project Length:  
District: 6

Project Description: **DISTRICTWIDE ENVIRONMENTAL DATA & REPORT CONSULTANT**

Type of Work: **RESEARCH**

SIS or Non-SIS: **No**

Extra Description:

PHASE :

Proposed Funding (in \$000s)								
Funding Source	<2021	2020 - 2021	2021 - 2022	2022 - 2023	2023 - 2024	2024 - 2025	>2025	All Years
DS	0	0	0	150	450	450	0	1,050
<b>Total</b>	<b>0</b>	<b>0</b>	<b>0</b>	<b>150</b>	<b>450</b>	<b>450</b>	<b>0</b>	<b>1,050</b>

PROJECT DEVELOPMENT AND ENVIRONMENTAL

RESPONSIBLE AGENCY: **FDOT**

Item Segment TOTAL ALL Years ALL Phases: **\$1,050**

Item Number: 250693 Item TOTAL ALL Years ALL Phases ALL Segments: **\$14,698**

MIAMI-DADE TRANSPORTATION PLANNING ORGANIZATION  
TRANSPORTATION IMPROVEMENT PROGRAM  
PRIMARY STATE HIGHWAYS AND INTERMODAL



**HIGHWAYS**

TPO Project No: **DT2506934**  
LRTP Ref: 06-09  
County: DIST/ST-WIDE  
Roadway ID:  
Lanes Exist:  
Lanes Improved:  
Lanes Added:  
Project Length:  
District: 6

Project Description: **DISTRICTWIDE ENVIRONMENTAL DATA & REPORT CONSULTANT**

Type of Work: **RESEARCH**

SIS or Non-SIS: **No**

Extra Description:

PHASE :

Funding Source	Proposed Funding (in \$000s)							
	<2021	2020 - 2021	2021 - 2022	2022 - 2023	2023 - 2024	2024 - 2025	>2025	All Years
DIH	0	0	0	10	10	10	0	30
DS	0	0	0	150	450	450	0	1,050
<b>Total</b>	<b>0</b>	<b>0</b>	<b>0</b>	<b>160</b>	<b>460</b>	<b>460</b>	<b>0</b>	<b>1,080</b>

PROJECT DEVELOPMENT AND ENVIRONMENTAL

RESPONSIBLE AGENCY: **FDOT**

Item Segment TOTAL ALL Years ALL Phases: **\$1,080**

Item Number: 250693

Item TOTAL ALL Years ALL Phases ALL Segments: **\$14,698**

TPO Project No: **DT2507111**  
LRTP Ref: 06-09  
County: DIST/ST-WIDE  
Roadway ID:  
Lanes Exist:  
Lanes Improved:  
Lanes Added:  
Project Length:  
District: 6

Project Description: **DISTRICTWIDE MISC CONSTRUCTION ENGINEERING INSPECTION CONSULTANT**

Type of Work: **INSPECT CONSTRUCTION PROJS.**

SIS or Non-SIS: **No**

Extra Description:

PHASE :

Funding Source	Proposed Funding (in \$000s)							
	<2021	2020 - 2021	2021 - 2022	2022 - 2023	2023 - 2024	2024 - 2025	>2025	All Years
	12,097	0	0	0	0	0	0	12,097
<b>Total</b>	<b>12,097</b>	<b>0</b>	<b>0</b>	<b>0</b>	<b>0</b>	<b>0</b>	<b>0</b>	<b>12,097</b>

CONSTRUCTION

RESPONSIBLE AGENCY: **FDOT**

Item Segment TOTAL ALL Years ALL Phases: **\$12,097**

Item Number: 250711

Item TOTAL ALL Years ALL Phases ALL Segments: **\$34,567**

MIAMI-DADE TRANSPORTATION PLANNING ORGANIZATION  
TRANSPORTATION IMPROVEMENT PROGRAM  
PRIMARY STATE HIGHWAYS AND INTERMODAL



**HIGHWAYS**

TPO Project No: **DT2507112**  
LRTP Ref: 06-09  
County: DIST/ST-WIDE  
Roadway ID:  
Lanes Exist:  
Lanes Improved:  
Lanes Added:  
Project Length:  
District: 6

Project Description: **DISTRICTWIDE RESIDENCY CEI CONSULTANT**

Type of Work: **INSPECT CONSTRUCTION PROJS.**

SIS or Non-SIS: **No**

Extra Description:

		Proposed Funding (in \$000s)							
PHASE :	Funding Source	<2021	2020 - 2021	2021 - 2022	2022 - 2023	2023 - 2024	2024 - 2025	>2025	All Years
		9,761	0	0	0	0	0	0	9,761
		1,355	0	0	0	0	0	0	1,355
CONSTRUCTION	Total	11,116	0	0	0	0	0	0	11,116

RESPONSIBLE AGENCY: **FDOT**

Item Segment TOTAL ALL Years ALL Phases: **\$11,116**

Item Number: 250711

Item TOTAL ALL Years ALL Phases ALL Segments: **\$34,567**

TPO Project No: **DT2507115**  
LRTP Ref: 06-09  
County: DIST/ST-WIDE  
Roadway ID:  
Lanes Exist:  
Lanes Improved:  
Lanes Added:  
Project Length:  
District: 6

Project Description: **DISTRICTWIDE MISC CONSTRUCTION ENGINEERING INSPECTION CONSULTANT**

Type of Work: **INSPECT CONSTRUCTION PROJS.**

SIS or Non-SIS: **No**

Extra Description:

		Proposed Funding (in \$000s)							
PHASE :	Funding Source	<2021	2020 - 2021	2021 - 2022	2022 - 2023	2023 - 2024	2024 - 2025	>2025	All Years
		4,938	0	0	0	0	0	0	4,938
CONSTRUCTION	Total	4,938	0	0	0	0	0	0	4,938

RESPONSIBLE AGENCY: **FDOT**

Item Segment TOTAL ALL Years ALL Phases: **\$4,938**

Item Number: 250711

Item TOTAL ALL Years ALL Phases ALL Segments: **\$34,567**

MIAMI-DADE TRANSPORTATION PLANNING ORGANIZATION  
TRANSPORTATION IMPROVEMENT PROGRAM  
PRIMARY STATE HIGHWAYS AND INTERMODAL



**HIGHWAYS**

TPO Project No: **DT2507116**  
LRTP Ref: 06-09  
County: DIST/ST-WIDE  
Roadway ID:  
Lanes Exist:  
Lanes Improved:  
Lanes Added:  
Project Length:  
District: 6

Project Description: **DISTRICTWIDE MISC CONSTRUCTION  
ENGINEERING INSPECTION  
CONSULTANT**

Type of Work: **INSPECT CONSTRUCTION PROJS.** SIS or Non-SIS: **No**

Extra Description:

PHASE :	Funding Source	Proposed Funding (in \$000s)							All Years
		<2021	2020 - 2021	2021 - 2022	2022 - 2023	2023 - 2024	2024 - 2025	>2025	
		1,170	0	0	0	0	0	0	1,170
CONSTRUCTION	Total	1,170	0	0	0	0	0	0	1,170

RESPONSIBLE AGENCY: **FDOT**

Item Segment TOTAL ALL Years ALL Phases: **\$1,170**

Item Number: 250711 Item TOTAL ALL Years ALL Phases ALL Segments: **\$34,567**

TPO Project No: **DT2507117**  
LRTP Ref: 06-09  
County: DIST/ST-WIDE  
Roadway ID:  
Lanes Exist:  
Lanes Improved:  
Lanes Added:  
Project Length:  
District: 6

Project Description: **DISTRICTWIDE MISC CONSTRUCTION  
ENGINEERING INSPECTION  
CONSULTANT**

Type of Work: **INSPECT CONSTRUCTION PROJS.** SIS or Non-SIS: **No**

Extra Description:

PHASE :	Funding Source	Proposed Funding (in \$000s)							All Years
		<2021	2020 - 2021	2021 - 2022	2022 - 2023	2023 - 2024	2024 - 2025	>2025	
	DS	1,633	0	900	300	0	0	0	2,833
CONSTRUCTION	Total	1,633	0	900	300	0	0	0	2,833

RESPONSIBLE AGENCY: **FDOT**

Item Segment TOTAL ALL Years ALL Phases: **\$2,833**

Item Number: 250711 Item TOTAL ALL Years ALL Phases ALL Segments: **\$34,567**

MIAMI-DADE TRANSPORTATION PLANNING ORGANIZATION  
TRANSPORTATION IMPROVEMENT PROGRAM  
PRIMARY STATE HIGHWAYS AND INTERMODAL



HIGHWAYS

TPO Project No: **DT2507118**  
LRTP Ref: 06-09  
County: DIST/ST-WIDE  
Roadway ID:  
Lanes Exist:  
Lanes Improved:  
Lanes Added:  
Project Length:  
District: 6

Project Description: **017 DISTRICTWIDE MISC  
CONSTRUCTION ENGINEERING  
INSPECTION CONSULTANT**

Type of Work: **INSPECT CONSTRUCTION PROJS.**

SIS or Non-SIS: **No**

Extra Description:

PHASE :	Funding Source	Proposed Funding (in \$000s)							All Years
		<2021	2020 - 2021	2021 - 2022	2022 - 2023	2023 - 2024	2024 - 2025	>2025	
		964	0	0	0	0	0	0	964
CONSTRUCTION	Total	964	0	0	0	0	0	0	964

RESPONSIBLE AGENCY: **FDOT**

Item Segment TOTAL ALL Years ALL Phases: **\$964**

Item Number: 250711

Item TOTAL ALL Years ALL Phases ALL Segments: **\$34,567**

TPO Project No: **DT2507119**  
LRTP Ref: 06-09  
County: DIST/ST-WIDE  
Roadway ID:  
Lanes Exist:  
Lanes Improved:  
Lanes Added:  
Project Length:  
District: 6

Project Description: **017 DISTRICTWIDE MISC  
CONSTRUCTION ENGINEERING  
INSPECTION CONSULTANT 2**

Type of Work: **INSPECT CONSTRUCTION PROJS.**

SIS or Non-SIS: **No**

Extra Description:

PHASE :	Funding Source	Proposed Funding (in \$000s)							All Years
		<2021	2020 - 2021	2021 - 2022	2022 - 2023	2023 - 2024	2024 - 2025	>2025	
	DS	953	384	112	0	0	0	0	1,449
CONSTRUCTION	Total	953	384	112	0	0	0	0	1,449

RESPONSIBLE AGENCY: **FDOT**

Item Segment TOTAL ALL Years ALL Phases: **\$1,449**

Item Number: 250711

Item TOTAL ALL Years ALL Phases ALL Segments: **\$34,567**

MIAMI-DADE TRANSPORTATION PLANNING ORGANIZATION  
TRANSPORTATION IMPROVEMENT PROGRAM  
PRIMARY STATE HIGHWAYS AND INTERMODAL



**HIGHWAYS**

TPO Project No: **DT2507231**  
LRTP Ref: 06-09  
County: DIST/ST-WIDE  
Roadway ID:  
Lanes Exist:  
Lanes Improved:  
Lanes Added:  
Project Length:  
District: 6

Project Description: **DISTRICTWIDE UTILITY COORDINATION/LOCATING SERVICES CONSULTANT**

Type of Work: **PRELIMINARY ENGINEERING** SIS or Non-SIS: **No**

Extra Description:

PHASE :

Funding Source	Proposed Funding (in \$000s)							
	<2021	2020 - 2021	2021 - 2022	2022 - 2023	2023 - 2024	2024 - 2025	>2025	All Years
	14,222	0	0	0	0	0	0	14,222
<b>PRELIMINARY ENGINEERING Total</b>	<b>14,222</b>	<b>0</b>	<b>0</b>	<b>0</b>	<b>0</b>	<b>0</b>	<b>0</b>	<b>14,222</b>

RESPONSIBLE AGENCY: **FDOT**

Item Segment TOTAL ALL Years ALL Phases: **\$14,222**

Item Number: 250723 Item TOTAL ALL Years ALL Phases ALL Segments: **\$25,224**

TPO Project No: **DT2507232**  
LRTP Ref: 06-09  
County: DIST/ST-WIDE  
Roadway ID:  
Lanes Exist:  
Lanes Improved:  
Lanes Added:  
Project Length:  
District: 6

Project Description: **DISTRICTWIDE UTILITY LOCATING SERVICES**

Type of Work: **PRELIMINARY ENGINEERING** SIS or Non-SIS: **No**

Extra Description:

PHASE :

Funding Source	Proposed Funding (in \$000s)							
	<2021	2020 - 2021	2021 - 2022	2022 - 2023	2023 - 2024	2024 - 2025	>2025	All Years
	4,304	0	0	0	0	0	0	4,304
<b>PRELIMINARY ENGINEERING Total</b>	<b>4,304</b>	<b>0</b>	<b>0</b>	<b>0</b>	<b>0</b>	<b>0</b>	<b>0</b>	<b>4,304</b>

RESPONSIBLE AGENCY: **FDOT**

Item Segment TOTAL ALL Years ALL Phases: **\$4,304**

Item Number: 250723 Item TOTAL ALL Years ALL Phases ALL Segments: **\$25,224**

MIAMI-DADE TRANSPORTATION PLANNING ORGANIZATION  
TRANSPORTATION IMPROVEMENT PROGRAM  
PRIMARY STATE HIGHWAYS AND INTERMODAL



**HIGHWAYS**

TPO Project No: **DT2507233**  
LRTP Ref: 06-09  
County: DIST/ST-WIDE  
Roadway ID:  
Lanes Exist:  
Lanes Improved:  
Lanes Added:  
Project Length:  
District: 6

Project Description: **DISTRICTWIDE UTILITY COORDINATION CONSULTANT**

Type of Work: **PRELIMINARY ENGINEERING**

SIS or Non-SIS: **No**

Extra Description:

PHASE :

		Proposed Funding (in \$000s)							
	Funding Source	<2021	2020 - 2021	2021 - 2022	2022 - 2023	2023 - 2024	2024 - 2025	>2025	All Years
	DS	1,858	100	500	600	600	600	0	4,258
PRELIMINARY ENGINEERING	Total	1,858	100	500	600	600	600	0	4,258

RESPONSIBLE AGENCY: **FDOT**

Item Segment TOTAL ALL Years ALL Phases: **\$4,258**

Item Number: 250723

Item TOTAL ALL Years ALL Phases ALL Segments: **\$25,224**

TPO Project No: **DT2507234**  
LRTP Ref: 06-09  
County: DIST/ST-WIDE  
Roadway ID:  
Lanes Exist:  
Lanes Improved:  
Lanes Added:  
Project Length:  
District: 6

Project Description: **CONTINUING UTILITY LOCATING SERVICES**

Type of Work: **PRELIMINARY ENGINEERING**

SIS or Non-SIS: **No**

Extra Description:

PHASE :

		Proposed Funding (in \$000s)							
	Funding Source	<2021	2020 - 2021	2021 - 2022	2022 - 2023	2023 - 2024	2024 - 2025	>2025	All Years
	DIH	0	0	5	5	5	5	0	20
	DS	0	0	300	300	300	300	0	1,200
PRELIMINARY ENGINEERING	Total	0	0	305	305	305	305	0	1,220

RESPONSIBLE AGENCY: **FDOT**

Item Segment TOTAL ALL Years ALL Phases: **\$1,220**

Item Number: 250723

Item TOTAL ALL Years ALL Phases ALL Segments: **\$25,224**

MIAMI-DADE TRANSPORTATION PLANNING ORGANIZATION  
TRANSPORTATION IMPROVEMENT PROGRAM  
PRIMARY STATE HIGHWAYS AND INTERMODAL



**HIGHWAYS**

TPO Project No: **DT2507235**  
LRTP Ref: 06-09  
County: DIST/ST-WIDE  
Roadway ID:  
Lanes Exist:  
Lanes Improved:  
Lanes Added:  
Project Length:  
District: 6

Project Description: **CONTINUING UTILITY LOCATING SERVICES**

Type of Work: **PRELIMINARY ENGINEERING**

SIS or Non-SIS: **No**

Extra Description:

PHASE :	Funding Source	Proposed Funding (in \$000s)							All Years
		<2021	2020 - 2021	2021 - 2022	2022 - 2023	2023 - 2024	2024 - 2025	>2025	
	DIH	0	0	5	5	5	5	0	20
	DS	0	0	300	300	300	300	0	1,200
<b>PRELIMINARY ENGINEERING</b>	<b>Total</b>	<b>0</b>	<b>0</b>	<b>305</b>	<b>305</b>	<b>305</b>	<b>305</b>	<b>0</b>	<b>1,220</b>

RESPONSIBLE AGENCY: **FDOT**

Item Segment **TOTAL ALL Years ALL Phases:** **\$1,220**

Item Number: **250723** Item **TOTAL ALL Years ALL Phases ALL Segments:** **\$25,224**

TPO Project No: **DT2507241**  
LRTP Ref: 06-09  
County: DIST/ST-WIDE  
Roadway ID:  
Lanes Exist:  
Lanes Improved:  
Lanes Added:  
Project Length:  
District: 6

Project Description: **DISTRICTWIDE MISC STRUCTURAL PROJECTS MINOR DESIGN**

Type of Work: **PRELIMINARY ENGINEERING**

SIS or Non-SIS: **No**

Extra Description:

PHASE :	Funding Source	Proposed Funding (in \$000s)							All Years
		<2021	2020 - 2021	2021 - 2022	2022 - 2023	2023 - 2024	2024 - 2025	>2025	
		2,941	0	0	0	0	0	0	2,941
<b>PRELIMINARY ENGINEERING</b>	<b>Total</b>	<b>2,941</b>	<b>0</b>	<b>0</b>	<b>0</b>	<b>0</b>	<b>0</b>	<b>0</b>	<b>2,941</b>
		39	0	0	0	0	0	0	39
<b>CONSTRUCTION</b>	<b>Total</b>	<b>39</b>	<b>0</b>	<b>0</b>	<b>0</b>	<b>0</b>	<b>0</b>	<b>0</b>	<b>39</b>

RESPONSIBLE AGENCY: **FDOT**

Item Segment **TOTAL ALL Years ALL Phases:** **\$2,980**

Item Number: **250724** Item **TOTAL ALL Years ALL Phases ALL Segments:** **\$6,724**

MIAMI-DADE TRANSPORTATION PLANNING ORGANIZATION  
TRANSPORTATION IMPROVEMENT PROGRAM  
PRIMARY STATE HIGHWAYS AND INTERMODAL



**HIGHWAYS**

TPO Project No: **DT2507242**  
LRTP Ref: 06-09  
County: DIST/ST-WIDE  
Roadway ID:  
Lanes Exist:  
Lanes Improved:  
Lanes Added:  
Project Length:  
District: 6

Project Description: **DISTRICTWIDE STRUCTURAL PROJECTS  
MINOR DESIGN CONSULTANTS**

Type of Work: **PRELIMINARY ENGINEERING**

SIS or Non-SIS: **No**

Extra Description:

PHASE :	Funding Source	Proposed Funding (in \$000s)							All Years
		<2021	2020 - 2021	2021 - 2022	2022 - 2023	2023 - 2024	2024 - 2025	>2025	
	DIH	41	10	10	10	10	10	0	91
	DS	1,203	550	450	450	550	450	0	3,653
<b>PRELIMINARY ENGINEERING</b>	<b>Total</b>	<b>1,244</b>	<b>560</b>	<b>460</b>	<b>460</b>	<b>560</b>	<b>460</b>	<b>0</b>	<b>3,744</b>

RESPONSIBLE AGENCY: **FDOT**

Item Segment **TOTAL ALL Years ALL Phases:** **\$3,744**

Item Number: **250724** Item **TOTAL ALL Years ALL Phases ALL Segments:** **\$6,724**

TPO Project No: **DT2507301**  
LRTP Ref: 06-09  
County: DIST/ST-WIDE  
Roadway ID:  
Lanes Exist:  
Lanes Improved:  
Lanes Added:  
Project Length:  
District: 6

Project Description: **DISTRICTWIDE MATERIALS TESTING /  
GEOTECHNICAL SUPPORT**

Type of Work: **INSPECT CONSTRUCTION PROJS.**

SIS or Non-SIS: **No**

Extra Description:

PHASE :	Funding Source	Proposed Funding (in \$000s)							All Years
		<2021	2020 - 2021	2021 - 2022	2022 - 2023	2023 - 2024	2024 - 2025	>2025	
		4,744	0	0	0	0	0	0	4,744
<b>PRELIMINARY ENGINEERING</b>	<b>Total</b>	<b>4,744</b>	<b>0</b>	<b>0</b>	<b>0</b>	<b>0</b>	<b>0</b>	<b>0</b>	<b>4,744</b>

RESPONSIBLE AGENCY: **FDOT**

Item Segment **TOTAL ALL Years ALL Phases:** **\$4,744**

Item Number: **250730** Item **TOTAL ALL Years ALL Phases ALL Segments:** **\$12,337**

MIAMI-DADE TRANSPORTATION PLANNING ORGANIZATION  
TRANSPORTATION IMPROVEMENT PROGRAM  
PRIMARY STATE HIGHWAYS AND INTERMODAL



**HIGHWAYS**

TPO Project No: **DT2507302**  
LRTP Ref: 06-09  
County: DIST/ST-WIDE  
Roadway ID:  
Lanes Exist:  
Lanes Improved:  
Lanes Added:  
Project Length:  
District: 6

Project Description: **DISTRICTWIDE MATERIALS TESTING / GEOTECHNICAL SUPPORT**

Type of Work: **INSPECT CONSTRUCTION PROJS.** SIS or Non-SIS: **No**

Extra Description:

PHASE :

Proposed Funding (in \$000s)								
Funding Source	<2021	2020 - 2021	2021 - 2022	2022 - 2023	2023 - 2024	2024 - 2025	>2025	All Years
DS	2,361	300	300	300	300	0	0	3,561
<b>PRELIMINARY ENGINEERING</b>	<b>Total</b>	<b>2,361</b>	<b>300</b>	<b>300</b>	<b>300</b>	<b>0</b>	<b>0</b>	<b>3,561</b>

RESPONSIBLE AGENCY: **FDOT**

Item Segment TOTAL ALL Years ALL Phases: **\$3,561**

Item Number: 250730 Item TOTAL ALL Years ALL Phases ALL Segments: **\$12,337**

TPO Project No: **DT2507303**  
LRTP Ref: 06-09  
County: DIST/ST-WIDE  
Roadway ID:  
Lanes Exist:  
Lanes Improved:  
Lanes Added:  
Project Length:  
District: 6

Project Description: **DISTRICTWIDE MATERIALS TESTING / GEOTECHNICAL SUPPORT**

Type of Work: **INSPECT CONSTRUCTION PROJS.** SIS or Non-SIS: **No**

Extra Description:

PHASE :

Proposed Funding (in \$000s)								
Funding Source	<2021	2020 - 2021	2021 - 2022	2022 - 2023	2023 - 2024	2024 - 2025	>2025	All Years
DS	932	100	0	0	0	0	0	1,032
<b>PRELIMINARY ENGINEERING</b>	<b>Total</b>	<b>932</b>	<b>100</b>	<b>0</b>	<b>0</b>	<b>0</b>	<b>0</b>	<b>1,032</b>

RESPONSIBLE AGENCY: **FDOT**

Item Segment TOTAL ALL Years ALL Phases: **\$1,032**

Item Number: 250730 Item TOTAL ALL Years ALL Phases ALL Segments: **\$12,337**

MIAMI-DADE TRANSPORTATION PLANNING ORGANIZATION  
TRANSPORTATION IMPROVEMENT PROGRAM  
PRIMARY STATE HIGHWAYS AND INTERMODAL



HIGHWAYS

TPO Project No: **DT2507304**  
LRTP Ref: 06-09  
County: DIST/ST-WIDE  
Roadway ID:  
Lanes Exist:  
Lanes Improved:  
Lanes Added:  
Project Length:  
District: 6

Project Description: **DISTRICTWIDE MATERIALS TESTING / GEOTECHNICAL SUPPORT**

Type of Work: **INSPECT CONSTRUCTION PROJS.** SIS or Non-SIS: **No**

Extra Description:

PHASE :

Proposed Funding (in \$000s)								
Funding Source	<2021	2020 - 2021	2021 - 2022	2022 - 2023	2023 - 2024	2024 - 2025	>2025	All Years
DS	0	300	300	300	300	300	0	1,500
<b>PRELIMINARY ENGINEERING</b>	<b>0</b>	<b>300</b>	<b>300</b>	<b>300</b>	<b>300</b>	<b>300</b>	<b>0</b>	<b>1,500</b>

RESPONSIBLE AGENCY: **FDOT**

Item Segment TOTAL ALL Years ALL Phases: **\$1,500**

Item Number: 250730 Item TOTAL ALL Years ALL Phases ALL Segments: **\$12,337**

TPO Project No: **DT2507305**  
LRTP Ref: 06-09  
County: DIST/ST-WIDE  
Roadway ID:  
Lanes Exist:  
Lanes Improved:  
Lanes Added:  
Project Length:  
District: 6

Project Description: **DISTRICTWIDE MATERIALS TESTING / GEOTECHNICAL SUPPORT**

Type of Work: **INSPECT CONSTRUCTION PROJS.** SIS or Non-SIS: **No**

Extra Description:

PHASE :

Proposed Funding (in \$000s)								
Funding Source	<2021	2020 - 2021	2021 - 2022	2022 - 2023	2023 - 2024	2024 - 2025	>2025	All Years
DS	0	300	300	300	300	300	0	1,500
<b>PRELIMINARY ENGINEERING</b>	<b>0</b>	<b>300</b>	<b>300</b>	<b>300</b>	<b>300</b>	<b>300</b>	<b>0</b>	<b>1,500</b>

RESPONSIBLE AGENCY: **FDOT**

Item Segment TOTAL ALL Years ALL Phases: **\$1,500**

Item Number: 250730 Item TOTAL ALL Years ALL Phases ALL Segments: **\$12,337**

MIAMI-DADE TRANSPORTATION PLANNING ORGANIZATION  
TRANSPORTATION IMPROVEMENT PROGRAM  
PRIMARY STATE HIGHWAYS AND INTERMODAL



**HIGHWAYS**

TPO Project No: **DT2507411**  
LRTP Ref: 06-09  
County: DIST/ST-WIDE  
Roadway ID:  
Lanes Exist:  
Lanes Improved:  
Lanes Added:  
Project Length:  
District: 6

Project Description: **DISTRICTWIDE IN HOUSE CONSULTANT MANAGEMENT SUPPORT**

Type of Work: **PRELIMINARY ENGINEERING**

SIS or Non-SIS: **No**

Extra Description:

PHASE :

Proposed Funding (in \$000s)								
Funding Source	<2021	2020 - 2021	2021 - 2022	2022 - 2023	2023 - 2024	2024 - 2025	>2025	All Years
DIH	4,542	500	500	500	500	500	0	7,042
<b>PRELIMINARY ENGINEERING Total</b>	<b>4,542</b>	<b>500</b>	<b>500</b>	<b>500</b>	<b>500</b>	<b>500</b>	<b>0</b>	<b>7,042</b>

RESPONSIBLE AGENCY: **FDOT**

Item Segment TOTAL ALL Years ALL Phases: **\$7,042**

Item Number: 250741 Item TOTAL ALL Years ALL Phases ALL Segments: **\$7,042**

TPO Project No: **DT2507421**  
LRTP Ref: 06-09  
County: DIST/ST-WIDE  
Roadway ID:  
Lanes Exist:  
Lanes Improved:  
Lanes Added:  
Project Length:  
District: 6

Project Description: **DISTRICTWIDE PD&E PROJECT MGT**

Type of Work: **PRELIMINARY ENGINEERING**

SIS or Non-SIS: **No**

Extra Description:

PHASE :

Proposed Funding (in \$000s)								
Funding Source	<2021	2020 - 2021	2021 - 2022	2022 - 2023	2023 - 2024	2024 - 2025	>2025	All Years
DIH	9,547	300	300	300	300	300	0	11,047
<b>PROJECT DEVELOPMENT AND ENVIRONMENTAL Total</b>	<b>9,547</b>	<b>300</b>	<b>300</b>	<b>300</b>	<b>300</b>	<b>300</b>	<b>0</b>	<b>11,047</b>

RESPONSIBLE AGENCY: **FDOT**

Item Segment TOTAL ALL Years ALL Phases: **\$11,047**

Item Number: 250742 Item TOTAL ALL Years ALL Phases ALL Segments: **\$11,047**

MIAMI-DADE TRANSPORTATION PLANNING ORGANIZATION  
TRANSPORTATION IMPROVEMENT PROGRAM  
PRIMARY STATE HIGHWAYS AND INTERMODAL



**HIGHWAYS**

TPO Project No: **DT2507431**  
LRTP Ref: 06-09  
County: DIST/ST-WIDE  
Roadway ID:  
Lanes Exist:  
Lanes Improved:  
Lanes Added:  
Project Length:  
District: 6

Project Description: **DISTRICTWIDE IN HOUSE ROADWAY DESIGN SUPPORT**

Type of Work: **PRELIMINARY ENGINEERING**

SIS or Non-SIS: **No**

Extra Description:

PHASE :

Funding Source	Proposed Funding (in \$000s)							
	<2021	2020 - 2021	2021 - 2022	2022 - 2023	2023 - 2024	2024 - 2025	>2025	All Years
DIH	3,125	120	100	100	100	100	0	3,645
<b>PRELIMINARY ENGINEERING Total</b>	<b>3,125</b>	<b>120</b>	<b>100</b>	<b>100</b>	<b>100</b>	<b>100</b>	<b>0</b>	<b>3,645</b>

RESPONSIBLE AGENCY: **FDOT**

Item Segment TOTAL ALL Years ALL Phases: **\$3,645**

Item Number: 250743

Item TOTAL ALL Years ALL Phases ALL Segments: **\$3,645**

TPO Project No: **DT2507901**  
LRTP Ref: 06-09  
County: DIST/ST-WIDE  
Roadway ID:  
Lanes Exist:  
Lanes Improved:  
Lanes Added:  
Project Length:  
District: 6

Project Description: **DISTRICTWIDE LAP ENHANCEMENT CONSULTANT**

Type of Work: **PRELIMINARY ENGINEERING**

SIS or Non-SIS: **No**

Extra Description:

PHASE :

Funding Source	Proposed Funding (in \$000s)							
	<2021	2020 - 2021	2021 - 2022	2022 - 2023	2023 - 2024	2024 - 2025	>2025	All Years
	5	0	0	0	0	0	0	5
	771	0	0	0	0	0	0	771
	24	0	0	0	0	0	0	24
<b>PRELIMINARY ENGINEERING Total</b>	<b>800</b>	<b>0</b>	<b>0</b>	<b>0</b>	<b>0</b>	<b>0</b>	<b>0</b>	<b>800</b>

RESPONSIBLE AGENCY: **FDOT**

Item Segment TOTAL ALL Years ALL Phases: **\$800**

Item Number: 250790

Item TOTAL ALL Years ALL Phases ALL Segments: **\$4,585**

MIAMI-DADE TRANSPORTATION PLANNING ORGANIZATION  
TRANSPORTATION IMPROVEMENT PROGRAM  
PRIMARY STATE HIGHWAYS AND INTERMODAL



**HIGHWAYS**

TPO Project No: **DT2507902**  
LRTP Ref: 06-09  
County: DIST/ST-WIDE  
Roadway ID:  
Lanes Exist:  
Lanes Improved:  
Lanes Added:  
Project Length:  
District: 6

Project Description: **DISTRICTWIDE LAP CONSULTANT-LAP PROJECTS**

Type of Work: **PRELIMINARY ENGINEERING**

SIS or Non-SIS: **No**

Extra Description:

PHASE :

Proposed Funding (in \$000s)								
Funding Source	<2021	2020 - 2021	2021 - 2022	2022 - 2023	2023 - 2024	2024 - 2025	>2025	All Years
DIH	1,025	160	160	160	160	160	0	1,825
DS	1,960	0	0	0	0	0	0	1,960
<b>PRELIMINARY ENGINEERING Total</b>	<b>2,985</b>	<b>160</b>	<b>160</b>	<b>160</b>	<b>160</b>	<b>160</b>	<b>0</b>	<b>3,785</b>

RESPONSIBLE AGENCY: **FDOT**

Item Segment **TOTAL ALL Years ALL Phases:** **\$3,785**

Item Number: 250790 Item **TOTAL ALL Years ALL Phases ALL Segments:** **\$4,585**

TPO Project No: **DT2511561**  
LRTP Ref: 07-30  
County: MIAMI-DADE  
Roadway ID:  
Lanes Exist:  
Lanes Improved:  
Lanes Added:  
Project Length: 1.800  
District: 6

Project Description: **PORT OF MIAMI TUNNEL FROM PORT OF MIAMI TO SR 836/I-395**

Type of Work: **MISCELLANEOUS STRUCTURE**

SIS or Non-SIS: **No**

Extra Description:

PHASE :

Proposed Funding (in \$000s)								
Funding Source	<2021	2020 - 2021	2021 - 2022	2022 - 2023	2023 - 2024	2024 - 2025	>2025	All Years
	341	0	0	0	0	0	0	341
	18	0	0	0	0	0	0	18
<b>PRELIMINARY ENGINEERING Total</b>	<b>359</b>	<b>0</b>	<b>0</b>	<b>0</b>	<b>0</b>	<b>0</b>	<b>0</b>	<b>359</b>

RESPONSIBLE AGENCY: **FDOT**

Item Segment **TOTAL ALL Years ALL Phases:** **\$359**

Item Number: 251156 Item **TOTAL ALL Years ALL Phases ALL Segments:** **\$2,699,126**

MIAMI-DADE TRANSPORTATION PLANNING ORGANIZATION  
TRANSPORTATION IMPROVEMENT PROGRAM  
PRIMARY STATE HIGHWAYS AND INTERMODAL



HIGHWAYS

TPO Project No: **DT2511562**  
LRTP Ref: 07-30  
County: MIAMI-DADE  
Roadway ID:  
Lanes Exist:  
Lanes Improved:  
Lanes Added:  
Project Length: 0.496  
District: 6

Project Description:

**PORT OF MIAMI TUNNEL**

**FROM PORT OF MIAMI**

**TO SR 836/I-395**

Type of Work:

**NEW ROAD CONSTRUCTION**

SIS or Non-SIS: **Yes**

Extra Description:

PHASE :

Proposed Funding (in \$000s)								
Funding Source	<2021	2020 - 2021	2021 - 2022	2022 - 2023	2023 - 2024	2024 - 2025	>2025	All Years
	430	0	0	0	0	0	0	430
	5,159	0	0	0	0	0	0	5,159
	96	0	0	0	0	0	0	96
	6,405	0	0	0	0	0	0	6,405
	5,793	0	0	0	0	0	0	5,793
<b>PRELIMINARY ENGINEERING Total</b>	<b>17,883</b>	<b>0</b>	<b>0</b>	<b>0</b>	<b>0</b>	<b>0</b>	<b>0</b>	<b>17,883</b>

RESPONSIBLE AGENCY: **FDOT**

Item Segment **TOTAL ALL Years ALL Phases:** **\$17,883**

Item Number: **251156**

Item **TOTAL ALL Years ALL Phases ALL Segments:** **\$2,699,126**

TPO Project No: **DT2511563**  
LRTP Ref: 07-30  
County: MIAMI-DADE  
Roadway ID:  
Lanes Exist:  
Lanes Improved:  
Lanes Added:  
Project Length: 0.496  
District: 6

Project Description:

**PORT OF MIAMI TUNNEL**

**FROM PORT OF MIAMI**

**TO SR 836/I-395**

Type of Work:

**NEW ROAD CONSTRUCTION**

SIS or Non-SIS: **Yes**

Extra Description:

PHASE :

Proposed Funding (in \$000s)								
Funding Source	<2021	2020 - 2021	2021 - 2022	2022 - 2023	2023 - 2024	2024 - 2025	>2025	All Years
DI	727	0	0	0	0	0	0	727
DIH	1,134	0	0	0	0	0	0	1,134
DIS	4,811	0	0	0	0	0	0	4,811
DS	20	0	0	0	0	0	0	20
FD21	250	0	0	0	0	0	0	250
GMR	372	0	0	0	0	0	0	372
GMR	11,612	0	0	0	0	0	0	11,612
LF	16,261	0	0	0	0	0	0	16,261
NHAC	158	0	0	0	0	0	0	158
NHPP	1,843	0	0	0	0	0	0	1,843

MIAMI-DADE TRANSPORTATION PLANNING ORGANIZATION  
TRANSPORTATION IMPROVEMENT PROGRAM  
PRIMARY STATE HIGHWAYS AND INTERMODAL



**HIGHWAYS**

TPO Project No: **DT2511563**  
LRTP Ref: 07-30  
County: MIAMI-DADE  
Roadway ID:  
Lanes Exist:  
Lanes Improved:  
Lanes Added:  
Project Length: 0.496  
District: 6

Project Description:

**PORT OF MIAMI TUNNEL**

**FROM PORT OF MIAMI**

**TO SR 836/I-395**

Type of Work:

**NEW ROAD CONSTRUCTION**

SIS or Non-SIS: **Yes**

Extra Description:

		Proposed Funding (in \$000s)							
PHASE :	Funding Source	<2021	2020 - 2021	2021 - 2022	2022 - 2023	2023 - 2024	2024 - 2025	>2025	All Years
PRELIMINARY ENGINEERING	Total	37,188	0	0	0	0	0	0	37,188
	DIH	11	0	0	0	0	0	0	11
	DS	12	0	0	0	0	0	0	12
	LF	50,000	0	0	0	0	0	0	50,000
RIGHT OF WAY	Total	50,023	0	0	0	0	0	0	50,023
	DC	3	0	0	0	0	0	0	3
	DIH	728	0	0	0	0	0	0	728
	DIS	192	0	0	0	0	0	0	192
	DS	20	0	0	0	0	0	0	20
	GMR	142,401	24,338	25,357	24,712	24,508	26,018	686,292	953,626
	GMR	23,258	0	0	0	0	0	0	23,258
	HPP	1,260	0	0	0	0	0	0	1,260
	LF	14,337	2,935	3,023	3,113	3,207	3,303	32,233	62,151
	LF	291,962	0	0	0	0	0	0	291,962
	NHAC	151	0	0	0	0	0	0	151
	NHPP	210,608	0	0	0	0	0	0	210,608
DESIGN/BUILD	Total	684,920	27,273	28,380	27,825	27,715	29,321	718,525	1,543,959
	DI	106,701	0	19,729	21,726	23,323	23,248	612,103	806,830
	STED	0	19,435	0	0	0	0	0	19,435
OPERATIONS	Total	106,701	19,435	19,729	21,726	23,323	23,248	612,103	826,265

RESPONSIBLE AGENCY: FDOT

Item Segment TOTAL ALL Years ALL Phases: **\$2,457,435**  
Item Number: 251156 Item TOTAL ALL Years ALL Phases ALL Segments: **\$2,699,126**

MIAMI-DADE TRANSPORTATION PLANNING ORGANIZATION  
TRANSPORTATION IMPROVEMENT PROGRAM  
PRIMARY STATE HIGHWAYS AND INTERMODAL



**HIGHWAYS**

TPO Project No: **DT2511564**  
LRTP Ref: 07-30  
County: MIAMI-DADE  
Roadway ID:  
Lanes Exist:  
Lanes Improved:  
Lanes Added:  
Project Length: 0.496  
District: 6

Project Description: **PORT OF MIAMI TUNNEL MIAMI-DADE COUNTY MPO PRIORITY**

Type of Work: **FUNDING ACTION**

SIS or Non-SIS: **Yes**

Extra Description:

PHASE :	Funding Source	Proposed Funding (in \$000s)							All Years
		<2021	2020 - 2021	2021 - 2022	2022 - 2023	2023 - 2024	2024 - 2025	>2025	
	DDR	42,000	17,000	17,000	17,000	17,000	17,000	85,000	212,000
ADMINISTRATION	Total	42,000	17,000	17,000	17,000	17,000	17,000	85,000	212,000

RESPONSIBLE AGENCY: **FDOT**

Item Segment TOTAL ALL Years ALL Phases: **\$212,000**

Item Number: 251156

Item TOTAL ALL Years ALL Phases ALL Segments: **\$2,699,126**

TPO Project No: **DT2511565**  
LRTP Ref: 07-30  
County: MIAMI-DADE  
Roadway ID:  
Lanes Exist:  
Lanes Improved:  
Lanes Added:  
Project Length: 0.496  
District: 6

Project Description: **PORT OF MIAMI TUNNEL OVERSIGHT CONSULTANT**

Type of Work: **INSPECT CONSTRUCTION PROJS.**

SIS or Non-SIS: **Yes**

Extra Description:

PHASE :	Funding Source	Proposed Funding (in \$000s)							All Years
		<2021	2020 - 2021	2021 - 2022	2022 - 2023	2023 - 2024	2024 - 2025	>2025	
	DI	134	0	0	0	0	0	0	134
PRELIMINARY ENGINEERING	Total	134	0	0	0	0	0	0	134
	DI	400	0	0	0	0	0	0	400
CONSTRUCTION	Total	400	0	0	0	0	0	0	400
	D	365	0	0	0	0	0	0	365
	DI	2,823	0	700	700	700	700	3,500	9,123
	DIS	727	700	0	0	0	0	0	1,427
MAINTENANCE	Total	3,915	700	700	700	700	700	3,500	10,915

RESPONSIBLE AGENCY: **FDOT**

Item Segment TOTAL ALL Years ALL Phases: **\$11,449**

Item Number: 251156

Item TOTAL ALL Years ALL Phases ALL Segments: **\$2,699,126**

MIAMI-DADE TRANSPORTATION PLANNING ORGANIZATION  
TRANSPORTATION IMPROVEMENT PROGRAM  
PRIMARY STATE HIGHWAYS AND INTERMODAL



**HIGHWAYS**

TPO Project No: DT2516701	Project Description:	SR 836/I-395/I-95	FROM NW 17 AVE	TO MACARTHUR CAUSEWAY BRIDGE					
LRTP Ref: 06-09									
County: MIAMI-DADE									
Roadway ID:									
Lanes Exist:	Type of Work:	PD&E/EMO STUDY	SIS or Non-SIS:	Yes					
Lanes Improved:									
Lanes Added:	Extra Description:								
Project Length: 2.748									
District: 6									
			Proposed Funding (in \$000s)						
PHASE :	Funding Source	<2021	2020 - 2021	2021 - 2022	2022 - 2023	2023 - 2024	2024 - 2025	>2025	All Years
		1,828	0	0	0	0	0	0	1,828
		3,309	0	0	0	0	0	0	3,309
		1,729	0	0	0	0	0	0	1,729
		718	0	0	0	0	0	0	718
		154	0	0	0	0	0	0	154
PROJECT DEVELOPMENT AND ENVIRONMENTAL	Total	7,738	0	0	0	0	0	0	7,738
RESPONSIBLE AGENCY: FDOT						Item Segment TOTAL ALL Years ALL Phases:			\$7,738
	Item Number:	251670				Item TOTAL ALL Years ALL Phases ALL Segments:			\$7,738

TPO Project No:	DT2516881	Project Description:	SR 836/I-395	FROM WEST OF I-95	TO MACARTHUR CAUSEWAY BRIDGE						
LRTP Ref:	06-09										
County:	MIAMI-DADE										
Roadway ID:											
Lanes Exist:		Type of Work:	BRIDGE-REPLACE AND ADD LANES	SIS or Non-SIS:	Yes						
Lanes Improved:		Extra Description:									
Lanes Added:											
Project Length:	1.976										
District:	6										
		PHASE :		Proposed Funding (in \$000s)							
			Funding Source	<2021	2020 - 2021	2021 - 2022	2022 - 2023	2023 - 2024	2024 - 2025	>2025	All Years
			DDR	25	0	0	0	0	0	0	25
			DI	2,982	0	0	0	0	0	0	2,982
			DI	2,476	0	0	0	0	0	0	2,476
			DIH	1,348	0	0	0	0	0	0	1,348
			DIS	1,304	0	0	0	0	0	0	1,304
			DS	138	0	0	0	0	0	0	138
			GMR	112	0	0	0	0	0	0	112
			NHPP	11,121	0	0	0	0	0	0	11,121
			PRELIMINARY ENGINEERING	Total	19,506	0	0	0	0	0	19,506
			BNCA	24	0	0	0	0	0	0	24

MIAMI-DADE TRANSPORTATION PLANNING ORGANIZATION  
TRANSPORTATION IMPROVEMENT PROGRAM  
PRIMARY STATE HIGHWAYS AND INTERMODAL



HIGHWAYS

TPO Project No: **DT2516881**  
LRTP Ref: 06-09  
County: MIAMI-DADE  
Roadway ID:  
Lanes Exist:  
Lanes Improved:  
Lanes Added:  
Project Length: 1.976  
District: 6

Project Description:

**SR 836/I-395**

**FROM WEST OF I-95**

**TO MACARTHUR CAUSEWAY  
BRIDGE**

Type of Work:

**BRIDGE-REPLACE AND ADD LANES**

SIS or Non-SIS: **Yes**

Extra Description:

PHASE :	Funding Source	Proposed Funding (in \$000s)							All Years
		<2021	2020 - 2021	2021 - 2022	2022 - 2023	2023 - 2024	2024 - 2025	>2025	
RIGHT OF WAY	BNDS	1,313	0	0	0	0	0	0	1,313
	BNIR	130,777	0	0	0	0	0	0	130,777
	DDR	381	0	0	0	0	0	0	381
	DI	10,057	0	0	0	0	0	0	10,057
	DIH	2,647	0	0	0	0	0	0	2,647
	DIS	2,200	0	0	0	0	0	0	2,200
	DS	14,458	0	0	0	0	0	0	14,458
	GMR	14,193	0	0	0	0	0	0	14,193
	SIWR	1,085	0	0	0	0	0	0	1,085
	<b>Total</b>	<b>177,135</b>	<b>0</b>	<b>0</b>	<b>0</b>	<b>0</b>	<b>0</b>	<b>0</b>	<b>177,135</b>
RAILROAD & UTILITIES	DDR	52	0	0	0	0	0	0	52
	DI	1,935	0	0	0	0	0	0	1,935
	DS	17	0	0	0	0	0	0	17
	LF	606	0	0	0	0	0	0	606
	<b>Total</b>	<b>2,610</b>	<b>0</b>	<b>0</b>	<b>0</b>	<b>0</b>	<b>0</b>	<b>0</b>	<b>2,610</b>
DESIGN/BUILD	ACID	0	92	0	0	0	0	0	92
	ACNP	0	0	3,891	0	0	0	0	3,891
	ACNP	131,185	513	0	0	0	0	0	131,698
	ACSU	6,546	3,872	0	0	0	0	0	10,418
	BRRP	51	0	0	0	0	0	0	51
	DDR	0	0	6,109	0	0	0	0	6,109
	DI	527	0	0	0	0	0	0	527
	DI	317,515	0	0	0	0	0	0	317,515
	DS	18	0	0	0	0	0	0	18
	GMR	5,009	0	0	0	0	0	0	5,009
	LF	94	0	0	0	0	0	0	94
	NHEX	132	0	0	0	0	0	0	132
	NHPP	68,309	0	0	0	0	0	0	68,309
	SA	0	0	638	0	0	0	0	638
	STED	101,106	0	0	0	0	0	0	101,106
	<b>Total</b>	<b>630,492</b>	<b>4,477</b>	<b>10,638</b>	<b>0</b>	<b>0</b>	<b>0</b>	<b>0</b>	<b>645,607</b>

MIAMI-DADE TRANSPORTATION PLANNING ORGANIZATION  
TRANSPORTATION IMPROVEMENT PROGRAM  
PRIMARY STATE HIGHWAYS AND INTERMODAL



**HIGHWAYS**

RESPONSIBLE AGENCY: **FDOT**

Item Segment TOTAL ALL Years ALL Phases: **\$844,858**

Item Number: **251688** Item TOTAL ALL Years ALL Phases ALL Segments: **\$844,858**

TPO Project No: **DT4055741**  
LRTP Ref: **06-09**  
County: **MIAMI-DADE**  
Roadway ID:  
Lanes Exist:  
Lanes Improved:  
Lanes Added:  
Project Length:  
District: **6**

Project Description: **MIAMI-DADE COUNTYWIDE AGREEMENT-TRAFFIC SIGNALS MAINTENANCE & OPERATION**

Type of Work: **TRAFFIC SIGNALS**

SIS or Non-SIS: **No**

Extra Description:

		Proposed Funding (in \$000s)							
PHASE :	Funding Source	<2021	2020 - 2021	2021 - 2022	2022 - 2023	2023 - 2024	2024 - 2025	>2025	All Years
	DIH	0	0	0	0	0	0	0	0
<b>PRELIMINARY ENGINEERING</b>	<b>Total</b>	<b>0</b>	<b>0</b>	<b>0</b>	<b>0</b>	<b>0</b>	<b>0</b>	<b>0</b>	<b>0</b>
	DDR	35,075	2,986	3,091	3,199	3,311	3,427	0	51,089
	DITS	15,882	3,852	3,954	4,090	4,185	4,279	0	36,242
<b>OPERATIONS</b>	<b>Total</b>	<b>50,957</b>	<b>6,838</b>	<b>7,045</b>	<b>7,289</b>	<b>7,496</b>	<b>7,706</b>	<b>0</b>	<b>87,331</b>

RESPONSIBLE AGENCY: **FDOT**

Item Segment TOTAL ALL Years ALL Phases: **\$87,331**

Item Number: **405574** Item TOTAL ALL Years ALL Phases ALL Segments: **\$87,331**

TPO Project No: **DT4055751**  
LRTP Ref: **07-28**  
County: **MIAMI-DADE**  
Roadway ID:  
Lanes Exist:  
Lanes Improved:  
Lanes Added:  
Project Length: **3.827**  
District: **6**

Project Description: **SR 997/KROME AVE**

**FROM SR 5/US 1**

**TO SW 296 ST**

Type of Work: **FLEXIBLE PAVEMENT RECONSTRUCT.**

SIS or Non-SIS: **Yes**

Extra Description:

		Proposed Funding (in \$000s)							
PHASE :	Funding Source	<2021	2020 - 2021	2021 - 2022	2022 - 2023	2023 - 2024	2024 - 2025	>2025	All Years
		5	0	0	0	0	0	0	5
		1,212	0	0	0	0	0	0	1,212
<b>PRELIMINARY ENGINEERING</b>	<b>Total</b>	<b>1,217</b>	<b>0</b>	<b>0</b>	<b>0</b>	<b>0</b>	<b>0</b>	<b>0</b>	<b>1,217</b>
		13	0	0	0	0	0	0	13
<b>PROJECT DEVELOPMENT AND ENVIRONMENTAL</b>	<b>Total</b>	<b>13</b>	<b>0</b>	<b>0</b>	<b>0</b>	<b>0</b>	<b>0</b>	<b>0</b>	<b>13</b>

MIAMI-DADE TRANSPORTATION PLANNING ORGANIZATION  
TRANSPORTATION IMPROVEMENT PROGRAM  
PRIMARY STATE HIGHWAYS AND INTERMODAL



HIGHWAYS

TPO Project No: DT4055751		Project Description:		SR 997/KROME AVE		FROM SR 5/US 1		TO SW 296 ST	
LRTP Ref: 07-28									
County: MIAMI-DADE									
Roadway ID:									
Lanes Exist:		Type of Work:		FLEXIBLE PAVEMENT RECONSTRUCT.		SIS or Non-SIS:		Yes	
Lanes Improved:									
Lanes Added:		Extra Description:							
Project Length: 3.827									
District: 6									

TPO Project No: DT4055752	Project Description:	SR 997/KROME AVE	FROM S OF FLAGLER AVE	TO SW 296TH ST (BY-PASS)						
LRTP Ref: 07-28										
County: MIAMI-DADE										
Roadway ID:										
Lanes Exist:	Type of Work:	PD&E/EMO STUDY	SIS or Non-SIS:	Yes						
Lanes Improved:										
Lanes Added:	Extra Description:									
Project Length: 1.933										
District: 6										
			Proposed Funding (in \$000s)							
	PHASE :	Funding Source	<2021	2020 - 2021	2021 - 2022	2022 - 2023	2023 - 2024	2024 - 2025	>2025	All Years
			21	0	0	0	0	0	0	21
	PRELIMINARY ENGINEERING	Total	21	0	0	0	0	0	0	21
			208	0	0	0	0	0	0	208
			1,601	0	0	0	0	0	0	1,601
	PROJECT DEVELOPMENT AND ENVIRONMENTAL	Total	1,809	0	0	0	0	0	0	1,809
RESPONSIBLE AGENCY: FDOT			Item Segment TOTAL ALL Years ALL Phases:							\$1,830
			Item Number:	405575	Item TOTAL ALL Years ALL Phases ALL Segments:					\$71,814

MIAMI-DADE TRANSPORTATION PLANNING ORGANIZATION  
TRANSPORTATION IMPROVEMENT PROGRAM  
PRIMARY STATE HIGHWAYS AND INTERMODAL



**HIGHWAYS**

TPO Project No: DT4055753	Project Description:	SR 997/KROME AVE	FROM SR 5/US 1	TO LUCY ST					
LRTP Ref: 07-28									
County: MIAMI-DADE									
Roadway ID:									
Lanes Exist:	Type of Work:	ADD LANES & RECONSTRUCT	SIS or Non-SIS:	Yes					
Lanes Improved:	Extra Description:								
Lanes Added:									
Project Length: 1.810									
District: 6									
			Proposed Funding (in \$000s)						
PHASE :	Funding Source	<2021	2020 - 2021	2021 - 2022	2022 - 2023	2023 - 2024	2024 - 2025	>2025	All Years
		2,118	0	0	0	0	0	0	2,118
		2,443	0	0	0	0	0	0	2,443
RIGHT OF WAY	Total	4,561	0	0	0	0	0	0	4,561
RESPONSIBLE AGENCY: FDOT		Item Segment TOTAL ALL Years ALL Phases: \$4,561							
		Item Number: 405575	Item TOTAL ALL Years ALL Phases ALL Segments: \$71,814						

TPO Project No: DT4055755	Project Description:	SR 997/KROME AVE	FROM SR 5/US 1	TO SW 296 ST W/EXCEPTIONS						
LRTP Ref: 07-28										
County: MIAMI-DADE										
Roadway ID:										
Lanes Exist:	Type of Work:	RESURFACING	SIS or Non-SIS:	Yes						
Lanes Improved:	Extra Description:									
Lanes Added:										
Project Length: 3.827										
District: 6										
			Proposed Funding (in \$000s)							
	PHASE :	Funding Source	<2021	2020 - 2021	2021 - 2022	2022 - 2023	2023 - 2024	2024 - 2025	>2025	All Years
			57	0	0	0	0	0	0	57
			300	0	0	0	0	0	0	300
	PRELIMINARY ENGINEERING	Total	357	0	0	0	0	0	0	357
			5,187	0	0	0	0	0	0	5,187
	CONSTRUCTION	Total	5,187	0	0	0	0	0	0	5,187
RESPONSIBLE AGENCY: FDOT			Item Segment TOTAL ALL Years ALL Phases:							\$5,544
			Item Number:	405575	Item TOTAL ALL Years ALL Phases ALL Segments:					\$71,814

MIAMI-DADE TRANSPORTATION PLANNING ORGANIZATION  
TRANSPORTATION IMPROVEMENT PROGRAM  
PRIMARY STATE HIGHWAYS AND INTERMODAL



**HIGHWAYS**

TPO Project No: **DT4055756**    Project Description: **SR 998/SW 312 ST/CAMPBELL DR**    FROM **SR 997/KROME AVE**    TO **SR 5/US 1 (TRKBYPASS)**

LRTP Ref: 07-28

County: MIAMI-DADE

Roadway ID:

Lanes Exist:

Lanes Improved:

Lanes Added:

Project Length: 0.774

District: 6

Type of Work: **FLEXIBLE PAVEMENT RECONSTRUCT.**    SIS or Non-SIS: **Yes**

Extra Description:

		Proposed Funding (in \$000s)							
PHASE :	Funding Source	<2021	2020 - 2021	2021 - 2022	2022 - 2023	2023 - 2024	2024 - 2025	>2025	All Years
PRELIMINARY ENGINEERING	DIH	1	0	0	0	0	0	0	1
	NHPP	1,475	0	0	0	0	0	0	1,475
	SA	189	0	0	0	0	0	0	189
	<b>Total</b>	<b>1,665</b>	<b>0</b>	<b>0</b>	<b>0</b>	<b>0</b>	<b>0</b>	<b>0</b>	<b>1,665</b>
	ACNP	347	5,539	0	0	0	0	0	5,886
RIGHT OF WAY	ACSA	675	0	0	0	0	0	0	675
	ACSU	4,485	0	0	0	0	0	0	4,485
	DDR	512	0	0	0	0	0	0	512
	DS	1,025	0	0	0	0	0	0	1,025
	EB	62	0	0	0	0	0	0	62
	NHPP	3,059	0	0	0	0	0	0	3,059
	SA	1,665	0	0	0	0	0	0	1,665
	SU	6,892	1,824	0	0	0	0	0	8,716
	<b>Total</b>	<b>18,722</b>	<b>7,363</b>	<b>0</b>	<b>0</b>	<b>0</b>	<b>0</b>	<b>0</b>	<b>26,085</b>
	ACNP	21	0	0	0	0	0	0	21
RAILROAD & UTILITIES	DDR	1,615	0	0	0	0	0	0	1,615
	<b>Total</b>	<b>1,636</b>	<b>0</b>	<b>0</b>	<b>0</b>	<b>0</b>	<b>0</b>	<b>0</b>	<b>1,636</b>
	ACSA	51	0	0	0	0	0	0	51
	ACSU	469	0	0	0	0	0	0	469
	DDR	114	0	0	0	0	0	0	114
CONSTRUCTION	GFSU	1,927	0	0	0	0	0	0	1,927
	SU	11,532	0	0	0	0	0	0	11,532
	<b>Total</b>	<b>14,093</b>	<b>0</b>	<b>0</b>	<b>0</b>	<b>0</b>	<b>0</b>	<b>0</b>	<b>14,093</b>
	ACSU	0	980	0	0	0	0	0	980
	<b>Total</b>	<b>0</b>	<b>980</b>	<b>0</b>	<b>0</b>	<b>0</b>	<b>0</b>	<b>0</b>	<b>980</b>
ALTERNATIVE CONTRACTING INCENTIVES									

RESPONSIBLE AGENCY: **FDOT**

Item Segment **TOTAL ALL Years ALL Phases:** **\$44,459**  
Item Number: **405575**    Item **TOTAL ALL Years ALL Phases ALL Segments:** **\$71,814**

MIAMI-DADE TRANSPORTATION PLANNING ORGANIZATION  
TRANSPORTATION IMPROVEMENT PROGRAM  
PRIMARY STATE HIGHWAYS AND INTERMODAL



HIGHWAYS

TPO Project No: <b>DT4055757</b>	Project Description: <b>SW 336 ST/DAVIS PKWY</b>	<b>FROM W OF SR 997/KROME AVE</b>	<b>TO US 1 (TRUCK BYPASS)</b>
LRTP Ref: 07-28			
County: MIAMI-DADE			
Roadway ID:			
Lanes Exist:	Type of Work: <b>FLEXIBLE PAVEMENT RECONSTRUCT.</b>	SIS or Non-SIS: <b>No</b>	
Lanes Improved:	Extra Description:		
Lanes Added:			
Project Length: 0.299			
District: 6			

		Proposed Funding (in \$000s)							
PHASE :	Funding Source	<2021	2020 - 2021	2021 - 2022	2022 - 2023	2023 - 2024	2024 - 2025	>2025	All Years
PRELIMINARY ENGINEERING	ACSA	4	0	0	0	0	0	0	4
	SA	483	0	0	0	0	0	0	483
	<b>Total</b>	<b>487</b>	<b>0</b>	<b>0</b>	<b>0</b>	<b>0</b>	<b>0</b>	<b>0</b>	<b>487</b>
RIGHT OF WAY	SA	223	0	0	0	0	0	0	223
	<b>Total</b>	<b>223</b>	<b>0</b>	<b>0</b>	<b>0</b>	<b>0</b>	<b>0</b>	<b>0</b>	<b>223</b>
RAILROAD & UTILITIES	ACSA	147	0	0	0	0	0	0	147
	SA	25	0	0	0	0	0	0	25
	<b>Total</b>	<b>172</b>	<b>0</b>	<b>0</b>	<b>0</b>	<b>0</b>	<b>0</b>	<b>0</b>	<b>172</b>
CONSTRUCTION	ACSA	3,934	0	0	0	0	0	0	3,934
	DS	30	0	0	0	0	0	0	30
	SA	64	0	0	0	0	0	0	64
	<b>Total</b>	<b>4,028</b>	<b>0</b>	<b>0</b>	<b>0</b>	<b>0</b>	<b>0</b>	<b>0</b>	<b>4,028</b>
ALTERNATIVE CONTRACTING INCENTIVES	SA	0	300	0	0	0	0	0	300
	<b>Total</b>	<b>0</b>	<b>300</b>	<b>0</b>	<b>0</b>	<b>0</b>	<b>0</b>	<b>0</b>	<b>300</b>

RESPONSIBLE AGENCY: FDOT

Item Segment TOTAL ALL Years ALL Phases: **\$5,210**

Item Number: 405575 Item TOTAL ALL Years ALL Phases ALL Segments: **\$71,814**

TPO Project No: <b>DT4055758</b>	Project Description: <b>SR 9336/PALM DR</b>	<b>FROM SR 997/KROME AVE</b>	<b>TO SR 5/US 1 (TRUCK BYPASS)</b>
LRTP Ref: 07-28			
County: MIAMI-DADE			
Roadway ID:			
Lanes Exist:	Type of Work: <b>WIDEN/RESURFACE EXIST LANES</b>	SIS or Non-SIS: <b>Yes</b>	
Lanes Improved:	Extra Description:		
Lanes Added:			
Project Length: 0.127			
District: 6			

		Proposed Funding (in \$000s)							
PHASE :	Funding Source	<2021	2020 - 2021	2021 - 2022	2022 - 2023	2023 - 2024	2024 - 2025	>2025	All Years
	DDR	61	0	0	0	0	0	0	61
	DI	296	0	0	0	0	0	0	296

MIAMI-DADE TRANSPORTATION PLANNING ORGANIZATION  
TRANSPORTATION IMPROVEMENT PROGRAM  
PRIMARY STATE HIGHWAYS AND INTERMODAL



HIGHWAYS

TPO Project No: **DT4055758** Project Description: **SR 9336/PALM DR** FROM **SR 997/KROME AVE** TO **SR 5/US 1 (TRUCK BYPASS)**

LRTP Ref: 07-28

County: MIAMI-DADE

Roadway ID:

Lanes Exist:

Lanes Improved:

Lanes Added:

Project Length: 0.127

District: 6

Type of Work: **WIDEN/RESURFACE EXIST LANES**

SIS or Non-SIS: **Yes**

Extra Description:

		Proposed Funding (in \$000s)							
PHASE :	Funding Source	<2021	2020 - 2021	2021 - 2022	2022 - 2023	2023 - 2024	2024 - 2025	>2025	All Years
	DIH	57	0	0	0	0	0	0	57
	DS	45	0	0	0	0	0	0	45
	PKYI	2	0	0	0	0	0	0	2
<b>PRELIMINARY ENGINEERING</b>	<b>Total</b>	<b>461</b>	<b>0</b>	<b>0</b>	<b>0</b>	<b>0</b>	<b>0</b>	<b>0</b>	<b>461</b>
	DDR	601	0	0	0	0	0	0	601
	DIH	10	0	0	0	0	0	0	10
<b>CONSTRUCTION</b>	<b>Total</b>	<b>611</b>	<b>0</b>	<b>0</b>	<b>0</b>	<b>0</b>	<b>0</b>	<b>0</b>	<b>611</b>
	DDR	0	60	0	0	0	0	0	60
<b>ALTERNATIVE CONTRACTING INCENTIVES</b>	<b>Total</b>	<b>0</b>	<b>60</b>	<b>0</b>	<b>0</b>	<b>0</b>	<b>0</b>	<b>0</b>	<b>60</b>

RESPONSIBLE AGENCY: **FDOT**

Item Segment **TOTAL ALL Years ALL Phases:** **\$1,132**  
Item Number: **405575** Item **TOTAL ALL Years ALL Phases ALL Segments:** **\$71,814**

TPO Project No: **DT4055759** Project Description: **SR 997/KROME AVE** FROM **SW 312 ST/CAMPBELL DR** TO **SW 296 ST (TRUCKBYP)**

LRTP Ref: 07-28

County: MIAMI-DADE

Roadway ID:

Lanes Exist:

Lanes Improved:

Lanes Added:

Project Length: 0.979

District: 6

Type of Work: **ADD LANES & REHABILITATE PVMNT**

SIS or Non-SIS: **Yes**

Extra Description:

		Proposed Funding (in \$000s)							
PHASE :	Funding Source	<2021	2020 - 2021	2021 - 2022	2022 - 2023	2023 - 2024	2024 - 2025	>2025	All Years
	DI	480	0	0	0	0	0	0	480
	DIH	89	0	0	0	0	0	0	89
	DS	97	0	0	0	0	0	0	97
<b>PRELIMINARY ENGINEERING</b>	<b>Total</b>	<b>666</b>	<b>0</b>	<b>0</b>	<b>0</b>	<b>0</b>	<b>0</b>	<b>0</b>	<b>666</b>
	DDR	6,964	0	0	0	0	0	0	6,964
	DIH	13	0	0	0	0	0	0	13

MIAMI-DADE TRANSPORTATION PLANNING ORGANIZATION  
TRANSPORTATION IMPROVEMENT PROGRAM  
PRIMARY STATE HIGHWAYS AND INTERMODAL



**HIGHWAYS**

TPO Project No: **DT4055759** Project Description: **SR 997/KROME AVE FROM SW 312 ST/CAMPBELL DR TO SW 296 ST (TRUCKBYP)**  
LRTP Ref: 07-28

County: MIAMI-DADE

Roadway ID:

Lanes Exist:

Lanes Improved:

Lanes Added:

Project Length: 0.979

District: 6

Type of Work: **ADD LANES & REHABILITATE PVMNT** SIS or Non-SIS: **Yes**

Extra Description:

		Proposed Funding (in \$000s)							
PHASE :	Funding Source	<2021	2020 - 2021	2021 - 2022	2022 - 2023	2023 - 2024	2024 - 2025	>2025	All Years
	DS	1	0	0	0	0	0	0	1
CONSTRUCTION	Total	6,978	0	0	0	0	0	0	6,978
	DDR	0	0	200	0	0	0	0	200
ALTERNATIVE CONTRACTING INCENTIVES	Total	0	0	200	0	0	0	0	200

RESPONSIBLE AGENCY: **FDOT**

Item Segment TOTAL ALL Years ALL Phases: **\$7,844**

Item Number: 405575 Item TOTAL ALL Years ALL Phases ALL Segments: **\$71,814**

TPO Project No: **DT4056101** Project Description: **DISTRICTWIDE LANDSCAPING CONSULTANT**  
LRTP Ref: 06-09

County: DIST/ST-WIDE

Roadway ID:

Lanes Exist:

Lanes Improved:

Lanes Added:

Project Length:

District: 6

Type of Work: **LANDSCAPING** SIS or Non-SIS: **No**

Extra Description:

		Proposed Funding (in \$000s)							
PHASE :	Funding Source	<2021	2020 - 2021	2021 - 2022	2022 - 2023	2023 - 2024	2024 - 2025	>2025	All Years
		2,880	0	0	0	0	0	0	2,880
PROJECT DEVELOPMENT AND ENVIRONMENTAL	Total	2,880	0	0	0	0	0	0	2,880

RESPONSIBLE AGENCY: **FDOT**

Item Segment TOTAL ALL Years ALL Phases: **\$2,880**

Item Number: 405610 Item TOTAL ALL Years ALL Phases ALL Segments: **\$11,751**

MIAMI-DADE TRANSPORTATION PLANNING ORGANIZATION  
TRANSPORTATION IMPROVEMENT PROGRAM  
PRIMARY STATE HIGHWAYS AND INTERMODAL



**HIGHWAYS**

TPO Project No: **DT4056102**  
LRTP Ref: 06-09  
County: DIST/ST-WIDE  
Roadway ID:  
Lanes Exist:  
Lanes Improved:  
Lanes Added:  
Project Length:  
District: 6

Project Description: **DISTRICTWIDE LANDSCAPING  
PUSHBUTTON CONTRACTOR**

Type of Work: **LANDSCAPING**

SIS or Non-SIS: **No**

Extra Description:

		Proposed Funding (in \$000s)							
PHASE :	Funding Source	<2021	2020 - 2021	2021 - 2022	2022 - 2023	2023 - 2024	2024 - 2025	>2025	All Years
		1	0	0	0	0	0	0	1
PRELIMINARY ENGINEERING	Total	1	0	0	0	0	0	0	1
		872	0	0	0	0	0	0	872
CONSTRUCTION	Total	872	0	0	0	0	0	0	872

RESPONSIBLE AGENCY: **FDOT**

Item Segment TOTAL ALL Years ALL Phases: **\$873**

Item Number: 405610

Item TOTAL ALL Years ALL Phases ALL Segments: **\$11,751**

TPO Project No: **DT4056103**  
LRTP Ref: 06-09  
County: DIST/ST-WIDE  
Roadway ID:  
Lanes Exist:  
Lanes Improved:  
Lanes Added:  
Project Length:  
District: 6

Project Description: **DISTRICTWIDE PUSHBUTTON  
LANDSCAPING**

Type of Work: **LANDSCAPING**

SIS or Non-SIS: **No**

Extra Description:

		Proposed Funding (in \$000s)							
PHASE :	Funding Source	<2021	2020 - 2021	2021 - 2022	2022 - 2023	2023 - 2024	2024 - 2025	>2025	All Years
		32	0	0	0	0	0	0	32
CONSTRUCTION	Total	32	0	0	0	0	0	0	32

RESPONSIBLE AGENCY: **FDOT**

Item Segment TOTAL ALL Years ALL Phases: **\$32**

Item Number: 405610

Item TOTAL ALL Years ALL Phases ALL Segments: **\$11,751**

MIAMI-DADE TRANSPORTATION PLANNING ORGANIZATION  
TRANSPORTATION IMPROVEMENT PROGRAM  
PRIMARY STATE HIGHWAYS AND INTERMODAL



HIGHWAYS

TPO Project No: **DT4056104**  
LRTP Ref: 06-09  
County: DIST/ST-WIDE  
Roadway ID:  
Lanes Exist:  
Lanes Improved:  
Lanes Added:  
Project Length:  
District: 6

Project Description: **DISTRICTWIDE PUSHBUTTON LANDSCAPING CONTRACTOR**

Type of Work: **LANDSCAPING**

SIS or Non-SIS: **No**

Extra Description:

		Proposed Funding (in \$000s)							
PHASE :	Funding Source	<2021	2020 - 2021	2021 - 2022	2022 - 2023	2023 - 2024	2024 - 2025	>2025	All Years
		2	0	0	0	0	0	0	2
PRELIMINARY ENGINEERING	Total	2	0	0	0	0	0	0	2
		848	0	0	0	0	0	0	848
CONSTRUCTION	Total	848	0	0	0	0	0	0	848

RESPONSIBLE AGENCY: **FDOT**

Item Segment TOTAL ALL Years ALL Phases: **\$850**  
Item Number: 405610 Item TOTAL ALL Years ALL Phases ALL Segments: **\$11,751**

TPO Project No: **DT4056105**  
LRTP Ref: 06-09  
County: DIST/ST-WIDE  
Roadway ID:  
Lanes Exist:  
Lanes Improved:  
Lanes Added:  
Project Length:  
District: 6

Project Description: **DISTRICTWIDE PUSHBUTTON LANDSCAPING CONTRACTOR**

Type of Work: **LANDSCAPING**

SIS or Non-SIS: **No**

Extra Description:

		Proposed Funding (in \$000s)							
PHASE :	Funding Source	<2021	2020 - 2021	2021 - 2022	2022 - 2023	2023 - 2024	2024 - 2025	>2025	All Years
		3	0	0	0	0	0	0	3
PRELIMINARY ENGINEERING	Total	3	0	0	0	0	0	0	3
		2,423	0	0	0	0	0	0	2,423
CONSTRUCTION	Total	2,423	0	0	0	0	0	0	2,423

RESPONSIBLE AGENCY: **FDOT**

Item Segment TOTAL ALL Years ALL Phases: **\$2,426**  
Item Number: 405610 Item TOTAL ALL Years ALL Phases ALL Segments: **\$11,751**

MIAMI-DADE TRANSPORTATION PLANNING ORGANIZATION  
TRANSPORTATION IMPROVEMENT PROGRAM  
PRIMARY STATE HIGHWAYS AND INTERMODAL



**HIGHWAYS**

TPO Project No: **DT4056106**  
LRTP Ref: 06-09  
County: DIST/ST-WIDE  
Roadway ID:  
Lanes Exist:  
Lanes Improved:  
Lanes Added:  
Project Length:  
District: 6

Project Description: **DISTRICTWIDE PUSHBUTTON LANDSCAPING CONTRACTOR**

Type of Work: **LANDSCAPING**

SIS or Non-SIS: **No**

Extra Description:

		Proposed Funding (in \$000s)							
PHASE :	Funding Source	<2021	2020 - 2021	2021 - 2022	2022 - 2023	2023 - 2024	2024 - 2025	>2025	All Years
		23	0	0	0	0	0	0	23
PRELIMINARY ENGINEERING	Total	23	0	0	0	0	0	0	23
		719	0	0	0	0	0	0	719
CONSTRUCTION	Total	719	0	0	0	0	0	0	719

RESPONSIBLE AGENCY: **FDOT**

Item Segment TOTAL ALL Years ALL Phases: **\$742**  
Item Number: 405610 Item TOTAL ALL Years ALL Phases ALL Segments: **\$11,751**

TPO Project No: **DT4056107**  
LRTP Ref: 06-09  
County: DIST/ST-WIDE  
Roadway ID:  
Lanes Exist:  
Lanes Improved:  
Lanes Added:  
Project Length:  
District: 6

Project Description: **DISTRICTWIDE PUSHBUTTON LANDSCAPING CONTRACTOR**

Type of Work: **LANDSCAPING**

SIS or Non-SIS: **No**

Extra Description:

		Proposed Funding (in \$000s)							
PHASE :	Funding Source	<2021	2020 - 2021	2021 - 2022	2022 - 2023	2023 - 2024	2024 - 2025	>2025	All Years
		8	0	0	0	0	0	0	8
PRELIMINARY ENGINEERING	Total	8	0	0	0	0	0	0	8
		1,402	0	0	0	0	0	0	1,402
CONSTRUCTION	Total	1,402	0	0	0	0	0	0	1,402

RESPONSIBLE AGENCY: **FDOT**

Item Segment TOTAL ALL Years ALL Phases: **\$1,410**  
Item Number: 405610 Item TOTAL ALL Years ALL Phases ALL Segments: **\$11,751**

MIAMI-DADE TRANSPORTATION PLANNING ORGANIZATION  
TRANSPORTATION IMPROVEMENT PROGRAM  
PRIMARY STATE HIGHWAYS AND INTERMODAL



HIGHWAYS

TPO Project No: **DT4056108**  
LRTP Ref: 06-09  
County: DIST/ST-WIDE  
Roadway ID:  
Lanes Exist:  
Lanes Improved:  
Lanes Added:  
Project Length:  
District: 6

Project Description: **DISTRICTWIDE PUSHBUTTON LANDSCAPING CONTRACTOR**

Type of Work: **LANDSCAPING**

SIS or Non-SIS: **No**

Extra Description:

PHASE :	Funding Source	Proposed Funding (in \$000s)							All Years
		<2021	2020 - 2021	2021 - 2022	2022 - 2023	2023 - 2024	2024 - 2025	>2025	
		1,239	0	0	0	0	0	0	1,239
CONSTRUCTION	Total	1,239	0	0	0	0	0	0	1,239

RESPONSIBLE AGENCY: **FDOT**

Item Segment TOTAL ALL Years ALL Phases: **\$1,239**

Item Number: 405610

Item TOTAL ALL Years ALL Phases ALL Segments: **\$11,751**

TPO Project No: **DT4056109**  
LRTP Ref: 06-09  
County: DIST/ST-WIDE  
Roadway ID:  
Lanes Exist:  
Lanes Improved:  
Lanes Added:  
Project Length:  
District: 6

Project Description: **DISTRICTWIDE PUSHBUTTON LANDSCAPING CONTRACTOR**

Type of Work: **LANDSCAPING**

SIS or Non-SIS: **No**

Extra Description:

PHASE :	Funding Source	Proposed Funding (in \$000s)							All Years
		<2021	2020 - 2021	2021 - 2022	2022 - 2023	2023 - 2024	2024 - 2025	>2025	
	DDR	0	0	42	0	0	0	0	42
	DIH	0	0	148	0	0	0	0	148
	DS	0	0	1,109	0	0	0	0	1,109
CONSTRUCTION	Total	0	0	1,299	0	0	0	0	1,299

RESPONSIBLE AGENCY: **FDOT**

Item Segment TOTAL ALL Years ALL Phases: **\$1,299**

Item Number: 405610

Item TOTAL ALL Years ALL Phases ALL Segments: **\$11,751**

MIAMI-DADE TRANSPORTATION PLANNING ORGANIZATION  
TRANSPORTATION IMPROVEMENT PROGRAM  
PRIMARY STATE HIGHWAYS AND INTERMODAL



**HIGHWAYS**

TPO Project No: **DT4064861**  
LRTP Ref: 06-09  
County: DIST/ST-WIDE  
Roadway ID:  
Lanes Exist:  
Lanes Improved:  
Lanes Added:  
Project Length:  
District: 6

Project Description: **DISTRICTWIDE RIGHT-OF-WAY DONATIONS AND DEDICATIONS**

Type of Work: **RIGHT OF WAY ACTIVITIES**

SIS or Non-SIS: **No**

Extra Description:

		Proposed Funding (in \$000s)							
PHASE :	Funding Source	<2021	2020 - 2021	2021 - 2022	2022 - 2023	2023 - 2024	2024 - 2025	>2025	All Years
	DIH	49	10	10	10	10	10	0	99
PRELIMINARY ENGINEERING	Total	49	10	10	10	10	10	0	99
	DIH	586	60	60	60	60	60	0	886
RIGHT OF WAY	Total	586	60	60	60	60	60	0	886

RESPONSIBLE AGENCY: **FDOT**

Item Segment TOTAL ALL Years ALL Phases: **\$985**

Item Number: 406486 Item TOTAL ALL Years ALL Phases ALL Segments: **\$985**

TPO Project No: **DT4095211**  
LRTP Ref: 06-09  
County: DIST/ST-WIDE  
Roadway ID:  
Lanes Exist:  
Lanes Improved:  
Lanes Added:  
Project Length:  
District: 6

Project Description: **DISTRICTWIDE TRAFFIC OPERATIONS - CONSULTANT STUDIES**

Type of Work: **TRAFFIC OPS IMPROVEMENT**

SIS or Non-SIS: **No**

Extra Description:

		Proposed Funding (in \$000s)							
PHASE :	Funding Source	<2021	2020 - 2021	2021 - 2022	2022 - 2023	2023 - 2024	2024 - 2025	>2025	All Years
		1,697	0	0	0	0	0	0	1,697
PRELIMINARY ENGINEERING	Total	1,697	0	0	0	0	0	0	1,697

RESPONSIBLE AGENCY: **FDOT**

Item Segment TOTAL ALL Years ALL Phases: **\$1,697**

Item Number: 409521 Item TOTAL ALL Years ALL Phases ALL Segments: **\$9,148**

MIAMI-DADE TRANSPORTATION PLANNING ORGANIZATION  
TRANSPORTATION IMPROVEMENT PROGRAM  
PRIMARY STATE HIGHWAYS AND INTERMODAL



**HIGHWAYS**

TPO Project No: **DT4095212**  
LRTP Ref: 06-09  
County: DIST/ST-WIDE  
Roadway ID:  
Lanes Exist:  
Lanes Improved:  
Lanes Added:  
Project Length:  
District: 6

Project Description: **DISTRICTWIDE TRAFFIC OPERATIONS - STUDIES CONSULTANT**

Type of Work: **TRAFFIC OPS IMPROVEMENT**

SIS or Non-SIS: **No**

Extra Description:

PHASE :

Funding Source	Proposed Funding (in \$000s)							
	<2021	2020 - 2021	2021 - 2022	2022 - 2023	2023 - 2024	2024 - 2025	>2025	All Years
	1,263	0	0	0	0	0	0	1,263
<b>PRELIMINARY ENGINEERING</b>								
<b>Total</b>	<b>1,263</b>	<b>0</b>	<b>0</b>	<b>0</b>	<b>0</b>	<b>0</b>	<b>0</b>	<b>1,263</b>

RESPONSIBLE AGENCY: **FDOT**

Item Segment TOTAL ALL Years ALL Phases: **\$1,263**

Item Number: 409521 Item TOTAL ALL Years ALL Phases ALL Segments: **\$9,148**

TPO Project No: **DT4095213**  
LRTP Ref: 06-09  
County: DIST/ST-WIDE  
Roadway ID:  
Lanes Exist:  
Lanes Improved:  
Lanes Added:  
Project Length:  
District: 6

Project Description: **DISTRICTWIDE TRAFFIC OPERATIONS - STUDIES CONSULTANT**

Type of Work: **TRAFFIC OPS IMPROVEMENT**

SIS or Non-SIS: **No**

Extra Description:

PHASE :

Funding Source	Proposed Funding (in \$000s)							
	<2021	2020 - 2021	2021 - 2022	2022 - 2023	2023 - 2024	2024 - 2025	>2025	All Years
	1,077	0	0	0	0	0	0	1,077
<b>PRELIMINARY ENGINEERING</b>								
<b>Total</b>	<b>1,077</b>	<b>0</b>	<b>0</b>	<b>0</b>	<b>0</b>	<b>0</b>	<b>0</b>	<b>1,077</b>

RESPONSIBLE AGENCY: **FDOT**

Item Segment TOTAL ALL Years ALL Phases: **\$1,077**

Item Number: 409521 Item TOTAL ALL Years ALL Phases ALL Segments: **\$9,148**

MIAMI-DADE TRANSPORTATION PLANNING ORGANIZATION  
TRANSPORTATION IMPROVEMENT PROGRAM  
PRIMARY STATE HIGHWAYS AND INTERMODAL



**HIGHWAYS**

TPO Project No: **DT4095214**  
LRTP Ref: 06-09  
County: DIST/ST-WIDE  
Roadway ID:  
Lanes Exist:  
Lanes Improved:  
Lanes Added:  
Project Length:  
District: 6

Project Description: **DISTRICTWIDE TRAFFIC OPERATIONS - STUDIES CONSULTANT**

Type of Work: **TRAFFIC OPS IMPROVEMENT**

SIS or Non-SIS: **No**

Extra Description:

PHASE :

Funding Source	Proposed Funding (in \$000s)							
	<2021	2020 - 2021	2021 - 2022	2022 - 2023	2023 - 2024	2024 - 2025	>2025	All Years
	840	0	0	0	0	0	0	840
<b>PRELIMINARY ENGINEERING</b>								
<b>Total</b>	<b>840</b>	<b>0</b>	<b>0</b>	<b>0</b>	<b>0</b>	<b>0</b>	<b>0</b>	<b>840</b>

RESPONSIBLE AGENCY: **FDOT**

Item Segment TOTAL ALL Years ALL Phases: **\$840**

Item Number: 409521 Item TOTAL ALL Years ALL Phases ALL Segments: **\$9,148**

TPO Project No: **DT4095215**  
LRTP Ref: 06-09  
County: DIST/ST-WIDE  
Roadway ID:  
Lanes Exist:  
Lanes Improved:  
Lanes Added:  
Project Length:  
District: 6

Project Description: **DISTRICTWIDE TRAFFIC OPERATIONS - STUDIES CONSULTANT**

Type of Work: **TRAFFIC OPS IMPROVEMENT**

SIS or Non-SIS: **No**

Extra Description:

PHASE :

Funding Source	Proposed Funding (in \$000s)							
	<2021	2020 - 2021	2021 - 2022	2022 - 2023	2023 - 2024	2024 - 2025	>2025	All Years
	1,516	0	0	0	0	0	0	1,516
<b>PRELIMINARY ENGINEERING</b>								
<b>Total</b>	<b>1,516</b>	<b>0</b>	<b>0</b>	<b>0</b>	<b>0</b>	<b>0</b>	<b>0</b>	<b>1,516</b>

RESPONSIBLE AGENCY: **FDOT**

Item Segment TOTAL ALL Years ALL Phases: **\$1,516**

Item Number: 409521 Item TOTAL ALL Years ALL Phases ALL Segments: **\$9,148**

MIAMI-DADE TRANSPORTATION PLANNING ORGANIZATION  
TRANSPORTATION IMPROVEMENT PROGRAM  
PRIMARY STATE HIGHWAYS AND INTERMODAL



**HIGHWAYS**

TPO Project No: **DT4095216**  
LRTP Ref: 06-09  
County: DIST/ST-WIDE  
Roadway ID:  
Lanes Exist:  
Lanes Improved:  
Lanes Added:  
Project Length:  
District: 6

Project Description: **DISTRICTWIDE TRAFFIC OPERATIONS - STUDIES CONSULTANT**

Type of Work: **TRAFFIC OPS IMPROVEMENT**

SIS or Non-SIS: **No**

Extra Description:

PHASE :

Proposed Funding (in \$000s)								
Funding Source	<2021	2020 - 2021	2021 - 2022	2022 - 2023	2023 - 2024	2024 - 2025	>2025	All Years
	905	0	0	0	0	0	0	905
PRELIMINARY ENGINEERING Total	905	0	0	0	0	0	0	905

RESPONSIBLE AGENCY: **FDOT**

Item Segment TOTAL ALL Years ALL Phases: **\$905**

Item Number: 409521 Item TOTAL ALL Years ALL Phases ALL Segments: **\$9,148**

TPO Project No: **DT4095217**  
LRTP Ref: 06-09  
County: DIST/ST-WIDE  
Roadway ID:  
Lanes Exist:  
Lanes Improved:  
Lanes Added:  
Project Length:  
District: 6

Project Description: **DISTRICTWIDE TRAFFIC OPERATIONS - STUDIES CONSULTANT**

Type of Work: **TRAFFIC OPS IMPROVEMENT**

SIS or Non-SIS: **No**

Extra Description:

PHASE :

Proposed Funding (in \$000s)								
Funding Source	<2021	2020 - 2021	2021 - 2022	2022 - 2023	2023 - 2024	2024 - 2025	>2025	All Years
DS	0	300	300	300	300	300	0	1,500
PRELIMINARY ENGINEERING Total	0	300	300	300	300	300	0	1,500

RESPONSIBLE AGENCY: **FDOT**

Item Segment TOTAL ALL Years ALL Phases: **\$1,500**

Item Number: 409521 Item TOTAL ALL Years ALL Phases ALL Segments: **\$9,148**

MIAMI-DADE TRANSPORTATION PLANNING ORGANIZATION  
TRANSPORTATION IMPROVEMENT PROGRAM  
PRIMARY STATE HIGHWAYS AND INTERMODAL



**HIGHWAYS**

TPO Project No: **DT4095218**  
LRTP Ref: 06-09  
County: DIST/ST-WIDE  
Roadway ID:  
Lanes Exist:  
Lanes Improved:  
Lanes Added:  
Project Length:  
District: 6

Project Description: **DISTRICTWIDE TRAFFIC OPERATIONS - STUDIES CONSULTANT**

Type of Work: **TRAFFIC OPS IMPROVEMENT**

SIS or Non-SIS: **No**

Extra Description:

		Proposed Funding (in \$000s)							
PHASE :	Funding Source	<2021	2020 - 2021	2021 - 2022	2022 - 2023	2023 - 2024	2024 - 2025	>2025	All Years
PRELIMINARY ENGINEERING	DS	0	0	0	350	0	0	0	350
	Total	0	0	0	350	0	0	0	350

RESPONSIBLE AGENCY: **FDOT**

Item Segment TOTAL ALL Years ALL Phases: **\$350**

Item Number: 409521 Item TOTAL ALL Years ALL Phases ALL Segments: **\$9,148**

TPO Project No: **DT4102651**  
LRTP Ref: 06-09  
County: DIST/ST-WIDE  
Roadway ID:  
Lanes Exist:  
Lanes Improved:  
Lanes Added:  
Project Length:  
District: 6

Project Description: **DISTRICTWIDE LEAD ABATEMENT INSPECTIONS CONSULTANT**

Type of Work: **INSPECT CONSTRUCTION PROJS.**

SIS or Non-SIS: **No**

Extra Description:

		Proposed Funding (in \$000s)							
PHASE :	Funding Source	<2021	2020 - 2021	2021 - 2022	2022 - 2023	2023 - 2024	2024 - 2025	>2025	All Years
		2,830	0	0	0	0	0	0	2,830
CONSTRUCTION	Total	2,830	0	0	0	0	0	0	2,830

RESPONSIBLE AGENCY: **FDOT**

Item Segment TOTAL ALL Years ALL Phases: **\$2,830**

Item Number: 410265 Item TOTAL ALL Years ALL Phases ALL Segments: **\$6,731**

MIAMI-DADE TRANSPORTATION PLANNING ORGANIZATION  
TRANSPORTATION IMPROVEMENT PROGRAM  
PRIMARY STATE HIGHWAYS AND INTERMODAL



**HIGHWAYS**

TPO Project No: **DT4102652**  
LRTP Ref: 06-09  
County: DIST/ST-WIDE  
Roadway ID:  
Lanes Exist:  
Lanes Improved:  
Lanes Added:  
Project Length:  
District: 6

Project Description: **DISTRICTWIDE ASBESTOS & LEAD ABATEMENT SUPERVISION & INSPECTIONS**

Type of Work: **INSPECT CONSTRUCTION PROJS.** SIS or Non-SIS: **No**

Extra Description:

		Proposed Funding (in \$000s)							
PHASE :	Funding Source	<2021	2020 - 2021	2021 - 2022	2022 - 2023	2023 - 2024	2024 - 2025	>2025	All Years
	BRRP	2,051	650	300	300	300	300	0	3,901
CONSTRUCTION	Total	2,051	650	300	300	300	300	0	3,901

RESPONSIBLE AGENCY: **FDOT**

Item Segment TOTAL ALL Years ALL Phases: **\$3,901**

Item Number: 410265 Item TOTAL ALL Years ALL Phases ALL Segments: **\$6,731**

TPO Project No: **DT4106461**  
LRTP Ref: 07-34  
County: MIAMI-DADE  
Roadway ID:  
Lanes Exist:  
Lanes Improved:  
Lanes Added:  
Project Length: 3.441  
District: 6

Project Description: **SR 934/NE 79 & 82 ST FROM SR 5/BISCAYNE BLVD TO BAY DR**

Type of Work: **FLEXIBLE PAVEMENT RECONSTRUCT.** SIS or Non-SIS: **No**

Extra Description:

		Proposed Funding (in \$000s)							
PHASE :	Funding Source	<2021	2020 - 2021	2021 - 2022	2022 - 2023	2023 - 2024	2024 - 2025	>2025	All Years
		3	0	0	0	0	0	0	3
PRELIMINARY ENGINEERING	Total	3	0	0	0	0	0	0	3

RESPONSIBLE AGENCY: **FDOT**

Item Segment TOTAL ALL Years ALL Phases: **\$3**

Item Number: 410646 Item TOTAL ALL Years ALL Phases ALL Segments: **\$12,990**

MIAMI-DADE TRANSPORTATION PLANNING ORGANIZATION  
TRANSPORTATION IMPROVEMENT PROGRAM  
PRIMARY STATE HIGHWAYS AND INTERMODAL



HIGHWAYS

TPO Project No: **DT4106462** Project Description: **SR 934/NE 79 ST** **FROM WEST OF I-95 (13 CT)** **TO END OF SR 934/1 WAY P**

LRTP Ref: 07-34

County: MIAMI-DADE

Roadway ID:

Lanes Exist:

Lanes Improved:

Lanes Added:

Project Length: 5.985

District: 6

Type of Work: **PD&E/EMO STUDY**

SIS or Non-SIS: **No**

Extra Description:

PHASE :

Funding Source	Proposed Funding (in \$000s)							
	<2021	2020 - 2021	2021 - 2022	2022 - 2023	2023 - 2024	2024 - 2025	>2025	All Years
	1,234	0	0	0	0	0	0	1,234
<b>PROJECT DEVELOPMENT AND ENVIRONMENTAL</b>	<b>Total</b>	<b>1,234</b>	<b>0</b>	<b>0</b>	<b>0</b>	<b>0</b>	<b>0</b>	<b>1,234</b>

RESPONSIBLE AGENCY: **FDOT**

Item Segment **TOTAL ALL Years ALL Phases:** **\$1,234**

Item Number: **410646**

Item **TOTAL ALL Years ALL Phases ALL Segments:** **\$12,990**

TPO Project No: **DT4106463** Project Description: **SR 934/NE 82 ST FRON SR 5/BISCAYNE BLVD TO NE BAYSHORE CT**

LRTP Ref: 07-34

County: MIAMI-DADE

Roadway ID:

Lanes Exist:

Lanes Improved:

Lanes Added:

Project Length: 0.763

District: 6

Type of Work: **RESURFACING**

SIS or Non-SIS: **No**

Extra Description:

PHASE :

Funding Source	Proposed Funding (in \$000s)							
	<2021	2020 - 2021	2021 - 2022	2022 - 2023	2023 - 2024	2024 - 2025	>2025	All Years
	300	0	0	0	0	0	0	300
<b>PRELIMINARY ENGINEERING</b>	<b>Total</b>	<b>300</b>	<b>0</b>	<b>0</b>	<b>0</b>	<b>0</b>	<b>0</b>	<b>300</b>
	18	0	0	0	0	0	0	18
<b>RIGHT OF WAY</b>	<b>Total</b>	<b>18</b>	<b>0</b>	<b>0</b>	<b>0</b>	<b>0</b>	<b>0</b>	<b>18</b>
	9	0	0	0	0	0	0	9
	0	0	0	0	0	0	0	0
<b>RAILROAD &amp; UTILITIES</b>	<b>Total</b>	<b>9</b>	<b>0</b>	<b>0</b>	<b>0</b>	<b>0</b>	<b>0</b>	<b>9</b>
	88	0	0	0	0	0	0	88
	160	0	0	0	0	0	0	160
	641	0	0	0	0	0	0	641

MIAMI-DADE TRANSPORTATION PLANNING ORGANIZATION  
TRANSPORTATION IMPROVEMENT PROGRAM  
PRIMARY STATE HIGHWAYS AND INTERMODAL



**HIGHWAYS**

TPO Project No: **DT4106463**  
LRTP Ref: 07-34  
County: MIAMI-DADE  
Roadway ID:  
Lanes Exist:  
Lanes Improved:  
Lanes Added:  
Project Length: 0.763  
District: 6

Project Description: **SR 934/NE 82 ST FRON SR 5/BISCAYNE BLVD TO NE BAYSHORE CT**

Type of Work: **RESURFACING**

SIS or Non-SIS: **No**

Extra Description:

PHASE :	Funding Source	Proposed Funding (in \$000s)							All Years
		<2021	2020 - 2021	2021 - 2022	2022 - 2023	2023 - 2024	2024 - 2025	>2025	
CONSTRUCTION		8	0	0	0	0	0	0	8
	<b>Total</b>	<b>897</b>	<b>0</b>	<b>0</b>	<b>0</b>	<b>0</b>	<b>0</b>	<b>0</b>	<b>897</b>

RESPONSIBLE AGENCY: **FDOT**

Item Segment **TOTAL ALL Years ALL Phases:** **\$1,224**

Item Number: **410646** Item **TOTAL ALL Years ALL Phases ALL Segments:** **\$12,990**

TPO Project No: **DT4106464**  
LRTP Ref: 06-09  
County: MIAMI-DADE  
Roadway ID:  
Lanes Exist:  
Lanes Improved:  
Lanes Added:  
Project Length: 5.948  
District: 6

Project Description: **SR 934/NE/NW 79 ST**

**FROM WEST OF I-95 (13 CT) TO END OF SR 934/1 WAY PAIR**

Type of Work: **PD&E/EMO STUDY**

SIS or Non-SIS: **No**

Extra Description:

PHASE :	Funding Source	Proposed Funding (in \$000s)							All Years
		<2021	2020 - 2021	2021 - 2022	2022 - 2023	2023 - 2024	2024 - 2025	>2025	
PRELIMINARY ENGINEERING	DDR	7	0	0	0	0	0	0	7
	DS	1	0	0	0	0	0	0	1
	<b>Total</b>	<b>8</b>	<b>0</b>	<b>0</b>	<b>0</b>	<b>0</b>	<b>0</b>	<b>0</b>	<b>8</b>
RIGHT OF WAY	DDR	0	0	0	5,403	0	0	0	5,403
	DIH	0	0	0	144	0	0	0	144
	<b>Total</b>	<b>0</b>	<b>0</b>	<b>0</b>	<b>5,547</b>	<b>0</b>	<b>0</b>	<b>0</b>	<b>5,547</b>
	ACNP	1,247	0	0	0	0	0	0	1,247
	DDR	1	0	0	0	0	0	0	1
	DIH	79	0	0	0	0	0	0	79
	DS	14	0	0	0	0	0	0	14

MIAMI-DADE TRANSPORTATION PLANNING ORGANIZATION  
TRANSPORTATION IMPROVEMENT PROGRAM  
PRIMARY STATE HIGHWAYS AND INTERMODAL



**HIGHWAYS**

TPO Project No: **DT4106464** Project Description: **SR 934/NE/NW 79 ST** **FROM WEST OF I-95 (13 CT)** **TO END OF SR 934/1 WAY PAIR**

LRTP Ref: 06-09

County: MIAMI-DADE

Roadway ID:

Lanes Exist:

Lanes Improved:

Lanes Added:

Project Length: 5.948

District: 6

Project Description:

Type of Work:

**PD&E/EMO STUDY**

SIS or Non-SIS: **No**

Extra Description:

PHASE :

Funding Source	Proposed Funding (in \$000s)							
	<2021	2020 - 2021	2021 - 2022	2022 - 2023	2023 - 2024	2024 - 2025	>2025	All Years
NHPP	2,673	0	0	0	0	0	0	2,673
<b>Total</b>	<b>4,014</b>	<b>0</b>	<b>0</b>	<b>0</b>	<b>0</b>	<b>0</b>	<b>0</b>	<b>4,014</b>

**PROJECT DEVELOPMENT AND ENVIRONMENTAL**

RESPONSIBLE AGENCY: **FDOT**

Item Segment TOTAL ALL Years ALL Phases: **\$9,569**

Item Number: 410646

Item TOTAL ALL Years ALL Phases ALL Segments: **\$12,990**

TPO Project No: **DT4106465**

LRTP Ref: 07-34

County: MIAMI-DADE

Roadway ID:

Lanes Exist:

Lanes Improved:

Lanes Added:

Project Length: 5.948

District: 6

Project Description:

**SR 934/NE/NW 79 ST**

**FROM WEST OF I-95 (13 CT)**

**TO END OF SR 934/1 WAY PAIR**

Type of Work:

**ADD LANES & RECONSTRUCT**

SIS or Non-SIS: **No**

Extra Description:

PHASE :

Funding Source	Proposed Funding (in \$000s)							
	<2021	2020 - 2021	2021 - 2022	2022 - 2023	2023 - 2024	2024 - 2025	>2025	All Years
ACSU	0	150	0	0	0	0	0	150
DDR	0	300	0	0	0	0	0	300
DIH	30	0	0	0	0	0	0	30
<b>Total</b>	<b>30</b>	<b>450</b>	<b>0</b>	<b>0</b>	<b>0</b>	<b>0</b>	<b>0</b>	<b>480</b>

**PRELIMINARY ENGINEERING**

RESPONSIBLE AGENCY: **FDOT**

Item Segment TOTAL ALL Years ALL Phases: **\$480**

Item Number: 410646

Item TOTAL ALL Years ALL Phases ALL Segments: **\$12,990**

MIAMI-DADE TRANSPORTATION PLANNING ORGANIZATION  
TRANSPORTATION IMPROVEMENT PROGRAM  
PRIMARY STATE HIGHWAYS AND INTERMODAL



**HIGHWAYS**

TPO Project No: **DT4106466** Project Description: **SR 934/NE/NW 81/82 ST** **FROM WEST OF I-95 (13 CT)** **TO END OF SR 934/1 WAY PAIR**

LRTP Ref: 07-34

County: MIAMI-DADE

Roadway ID:

Lanes Exist:

Lanes Improved:

Lanes Added:

Project Length: 3.079

District: 6

Type of Work: **ROAD RECONSTRUCTION - 2 LANE**

SIS or Non-SIS: **No**

Extra Description:

PHASE :

PRELIMINARY ENGINEERING

Proposed Funding (in \$000s)

Funding Source	<2021	2020 - 2021	2021 - 2022	2022 - 2023	2023 - 2024	2024 - 2025	>2025	All Years
ACSU	0	150	0	0	0	0	0	150
DDR	0	300	0	0	0	0	0	300
DIH	30	0	0	0	0	0	0	30
<b>Total</b>	<b>30</b>	<b>450</b>	<b>0</b>	<b>0</b>	<b>0</b>	<b>0</b>	<b>0</b>	<b>480</b>

RESPONSIBLE AGENCY: **FDOT**

Item Segment TOTAL ALL Years ALL Phases: **\$480**

Item Number: 410646

Item TOTAL ALL Years ALL Phases ALL Segments: **\$12,990**

TPO Project No: **DT4109931**

LRTP Ref: 06-09

County: DIST/ST-WIDE

Roadway ID:

Lanes Exist:

Lanes Improved:

Lanes Added:

Project Length:

District: 6

Project Description: **DISTRICTWIDE STRUCTURES DESIGN AND REVIEW CONSULTANT**

Type of Work: **PRELIMINARY ENGINEERING**

SIS or Non-SIS: **No**

Extra Description:

PHASE :

PRELIMINARY ENGINEERING

Proposed Funding (in \$000s)

Funding Source	<2021	2020 - 2021	2021 - 2022	2022 - 2023	2023 - 2024	2024 - 2025	>2025	All Years
DIH	66	10	10	10	10	10	0	116
DS	6,178	0	550	450	450	550	0	8,178
<b>Total</b>	<b>6,244</b>	<b>10</b>	<b>560</b>	<b>460</b>	<b>460</b>	<b>560</b>	<b>0</b>	<b>8,294</b>

RESPONSIBLE AGENCY: **FDOT**

Item Segment TOTAL ALL Years ALL Phases: **\$8,294**

Item Number: 410993

Item TOTAL ALL Years ALL Phases ALL Segments: **\$8,294**

MIAMI-DADE TRANSPORTATION PLANNING ORGANIZATION  
TRANSPORTATION IMPROVEMENT PROGRAM  
PRIMARY STATE HIGHWAYS AND INTERMODAL



HIGHWAYS

TPO Project No: **DT4114331**  
LRTP Ref: 06-09  
County: DIST/ST-WIDE  
Roadway ID:  
Lanes Exist:  
Lanes Improved:  
Lanes Added:  
Project Length:  
District: 6

Project Description: **DISTRICTWIDE DRAINAGE DESIGN AND PLANS REVIEW CONSULTANT**

Type of Work: **PRELIMINARY ENGINEERING**

SIS or Non-SIS: **No**

Extra Description:

PHASE :

PRELIMINARY ENGINEERING

Funding Source	Proposed Funding (in \$000s)							
	<2021	2020 - 2021	2021 - 2022	2022 - 2023	2023 - 2024	2024 - 2025	>2025	All Years
	4,085	0	0	0	0	0	0	4,085
<b>Total</b>	<b>4,085</b>	<b>0</b>	<b>0</b>	<b>0</b>	<b>0</b>	<b>0</b>	<b>0</b>	<b>4,085</b>

RESPONSIBLE AGENCY: **FDOT**

Item Segment TOTAL ALL Years ALL Phases: **\$4,085**

Item Number: 411433

Item TOTAL ALL Years ALL Phases ALL Segments: **\$8,434**

TPO Project No: **DT4114332**  
LRTP Ref: 06-09  
County: DIST/ST-WIDE  
Roadway ID:  
Lanes Exist:  
Lanes Improved:  
Lanes Added:  
Project Length:  
District: 6

Project Description: **DISTRICTWIDE DRAINAGE DESIGN AND PLAN REVIEW CONSULTANT**

Type of Work: **PRELIMINARY ENGINEERING**

SIS or Non-SIS: **No**

Extra Description:

PHASE :

PRELIMINARY ENGINEERING

Funding Source	Proposed Funding (in \$000s)							
	<2021	2020 - 2021	2021 - 2022	2022 - 2023	2023 - 2024	2024 - 2025	>2025	All Years
DIH	20	40	25	15	25	0	0	125
DS	2,324	400	400	300	400	400	0	4,224
<b>Total</b>	<b>2,344</b>	<b>440</b>	<b>425</b>	<b>315</b>	<b>425</b>	<b>400</b>	<b>0</b>	<b>4,349</b>

RESPONSIBLE AGENCY: **FDOT**

Item Segment TOTAL ALL Years ALL Phases: **\$4,349**

Item Number: 411433

Item TOTAL ALL Years ALL Phases ALL Segments: **\$8,434**

MIAMI-DADE TRANSPORTATION PLANNING ORGANIZATION  
TRANSPORTATION IMPROVEMENT PROGRAM  
PRIMARY STATE HIGHWAYS AND INTERMODAL



**HIGHWAYS**

TPO Project No: **DT4140521**  
LRTP Ref: 06-09  
County: DIST/ST-WIDE  
Roadway ID:  
Lanes Exist:  
Lanes Improved:  
Lanes Added:  
Project Length:  
District: 6

Project Description: **DISTRICTWIDE TRAFFIC OPERATIONS STUDIES**

Type of Work: **TRANSPORTATION STATISTICS** SIS or Non-SIS: **No**

Extra Description:

		Proposed Funding (in \$000s)							
PHASE :	Funding Source	<2021	2020 - 2021	2021 - 2022	2022 - 2023	2023 - 2024	2024 - 2025	>2025	All Years
		1,918	0	0	0	0	0	0	1,918
PRELIMINARY ENGINEERING	Total	1,918	0	0	0	0	0	0	1,918

RESPONSIBLE AGENCY: **FDOT**

Item Segment TOTAL ALL Years ALL Phases: **\$1,918**

Item Number: 414052 Item TOTAL ALL Years ALL Phases ALL Segments: **\$5,180**

TPO Project No: **DT4140522**  
LRTP Ref: 06-09  
County: DIST/ST-WIDE  
Roadway ID:  
Lanes Exist:  
Lanes Improved:  
Lanes Added:  
Project Length:  
District: 6

Project Description: **DISTRICTWIDE TRAFFIC OPERATIONS - SAFETY STUDIES CONSULTANT**

Type of Work: **TRANSPORTATION STATISTICS** SIS or Non-SIS: **No**

Extra Description:

		Proposed Funding (in \$000s)							
PHASE :	Funding Source	<2021	2020 - 2021	2021 - 2022	2022 - 2023	2023 - 2024	2024 - 2025	>2025	All Years
		908	0	0	0	0	0	0	908
PRELIMINARY ENGINEERING	Total	908	0	0	0	0	0	0	908

RESPONSIBLE AGENCY: **FDOT**

Item Segment TOTAL ALL Years ALL Phases: **\$908**

Item Number: 414052 Item TOTAL ALL Years ALL Phases ALL Segments: **\$5,180**

MIAMI-DADE TRANSPORTATION PLANNING ORGANIZATION  
TRANSPORTATION IMPROVEMENT PROGRAM  
PRIMARY STATE HIGHWAYS AND INTERMODAL



**HIGHWAYS**

TPO Project No: **DT4140523**  
LRTP Ref: 06-09  
County: DIST/ST-WIDE  
Roadway ID:  
Lanes Exist:  
Lanes Improved:  
Lanes Added:  
Project Length:  
District: 6

Project Description: **DISTRICTWIDE TRAFFIC OPERATIONS - SAFETY STUDIES CONSULTANT**

Type of Work: **TRANSPORTATION STATISTICS** SIS or Non-SIS: **No**

Extra Description:

PHASE :	Funding Source	Proposed Funding (in \$000s)							All Years
		<2021	2020 - 2021	2021 - 2022	2022 - 2023	2023 - 2024	2024 - 2025	>2025	
	DDR	200	0	0	0	0	0	0	200
	DIH	3	0	0	0	0	0	0	3
	DS	851	200	0	0	0	0	0	1,051
PRELIMINARY ENGINEERING	Total	1,054	200	0	0	0	0	0	1,254

RESPONSIBLE AGENCY: **FDOT**

Item Segment TOTAL ALL Years ALL Phases: **\$1,254**  
Item Number: 414052 Item TOTAL ALL Years ALL Phases ALL Segments: **\$5,180**

TPO Project No: **DT4140524**  
LRTP Ref: 06-09  
County: DIST/ST-WIDE  
Roadway ID:  
Lanes Exist:  
Lanes Improved:  
Lanes Added:  
Project Length:  
District: 6

Project Description: **DISTRICTWIDE TRAFFIC OPS SAFETY STUDIES CONSULTANT**

Type of Work: **TRAFFIC OPS IMPROVEMENT** SIS or Non-SIS: **No**

Extra Description:

PHASE :	Funding Source	Proposed Funding (in \$000s)							All Years
		<2021	2020 - 2021	2021 - 2022	2022 - 2023	2023 - 2024	2024 - 2025	>2025	
	DS	0	0	300	300	300	200	0	1,100
PRELIMINARY ENGINEERING	Total	0	0	300	300	300	200	0	1,100

RESPONSIBLE AGENCY: **FDOT**

Item Segment TOTAL ALL Years ALL Phases: **\$1,100**  
Item Number: 414052 Item TOTAL ALL Years ALL Phases ALL Segments: **\$5,180**

MIAMI-DADE TRANSPORTATION PLANNING ORGANIZATION  
TRANSPORTATION IMPROVEMENT PROGRAM  
PRIMARY STATE HIGHWAYS AND INTERMODAL



HIGHWAYS

TPO Project No: DT4149641	Project Description: SR 9A/I-95	FROM SOUTH OF MIAMI GARDENS DR	TO BROWARD COUNTY LINE								
LRTP Ref: 06-09											
County: MIAMI-DADE											
Roadway ID:											
Lanes Exist:	Type of Work: PD&E/EMO STUDY	SIS or Non-SIS: Yes									
Lanes Improved:											
Lanes Added:	Extra Description:										
Project Length: 5.420											
District: 6											
		Proposed Funding (in \$000s)									
	PHASE :	Funding Source	<2021	2020 - 2021	2021 - 2022	2022 - 2023	2023 - 2024	2024 - 2025	>2025	All Years	
		ACFP	0	0	0	0	20,130	0	0	20,130	
	PRELIMINARY ENGINEERING	Total	0	0	0	0	20,130	0	0	20,130	
		SA	0	0	0	0	10	0	0	10	
	RAILROAD & UTILITIES	Total	0	0	0	0	10	0	0	10	
		ACNP	0	4,000	0	0	0	0	0	4,000	
	PROJECT DEVELOPMENT AND ENVIRONMENTAL	Total	0	4,000	0	0	0	0	0	4,000	
RESPONSIBLE AGENCY: FDOT		Item Segment TOTAL ALL Years ALL Phases:								\$24,140	
		Item Number: 414964	Item TOTAL ALL Years ALL Phases ALL Segments:								\$54,755

TPO Project No: DT4149646	Project Description:	SR 9A/I-95	FROM US 1	TO DADE/BROWARD LINE						
LRTP Ref: 06-09										
County: MIAMI-DADE										
Roadway ID:										
Lanes Exist:	Type of Work:	CORRIDOR/SUBAREA PLANNING	SIS or Non-SIS:	Yes						
Lanes Improved:										
Lanes Added:	Extra Description:									
Project Length: 17.260										
District: 6										
			Proposed Funding (in \$000s)							
	PHASE :	Funding Source	<2021	2020 - 2021	2021 - 2022	2022 - 2023	2023 - 2024	2024 - 2025	>2025	All Years
			4,155	0	0	0	0	0	0	4,155
	PROJECT DEVELOPMENT AND ENVIRONMENTAL	Total	4,155	0	0	0	0	0	0	4,155
RESPONSIBLE AGENCY: FDOT			Item Segment TOTAL ALL Years ALL Phases: \$4,155							
	Item Number:	414964	Item TOTAL ALL Years ALL Phases ALL Segments: \$54,755							

MIAMI-DADE TRANSPORTATION PLANNING ORGANIZATION  
TRANSPORTATION IMPROVEMENT PROGRAM  
PRIMARY STATE HIGHWAYS AND INTERMODAL



**HIGHWAYS**

TPO Project No: **DT4149647** Project Description: **SR 9A/I-95** **FROM US 1/S DIXIE HIGHWAY TO S OF NW 62 ST**

LRTP Ref: 06-09  
County: MIAMI-DADE  
Roadway ID:  
Lanes Exist:  
Lanes Improved:  
Lanes Added:  
Project Length: 5.720  
District: 6

Type of Work: **PD&E/EMO STUDY** SIS or Non-SIS: **Yes**

Extra Description:

		Proposed Funding (in \$000s)							
PHASE :	Funding Source	<2021	2020 - 2021	2021 - 2022	2022 - 2023	2023 - 2024	2024 - 2025	>2025	All Years
PRELIMINARY ENGINEERING	ACFP	0	0	0	0	10,340	0	0	10,340
	<b>Total</b>	<b>0</b>	<b>0</b>	<b>0</b>	<b>0</b>	<b>10,340</b>	<b>0</b>	<b>0</b>	<b>10,340</b>
PROJECT DEVELOPMENT AND ENVIRONMENTAL	ACFP	0	0	6,700	0	0	0	0	6,700
	<b>Total</b>	<b>0</b>	<b>0</b>	<b>6,700</b>	<b>0</b>	<b>0</b>	<b>0</b>	<b>0</b>	<b>6,700</b>

RESPONSIBLE AGENCY: **FDOT**

Item Segment TOTAL ALL Years ALL Phases: **\$17,040**

Item Number: **414964** Item TOTAL ALL Years ALL Phases ALL Segments: **\$54,755**

TPO Project No: **DT4149648** Project Description: **SR 9A/I-95** **FROM SOUTH OF NW 62 ST TO NORTH OF NW 143 ST**

LRTP Ref: 06-09  
County: MIAMI-DADE  
Roadway ID:  
Lanes Exist:  
Lanes Improved:  
Lanes Added:  
Project Length: 6.120  
District: 6

Type of Work: **PD&E/EMO STUDY** SIS or Non-SIS: **Yes**

Extra Description:

		Proposed Funding (in \$000s)							
PHASE :	Funding Source	<2021	2020 - 2021	2021 - 2022	2022 - 2023	2023 - 2024	2024 - 2025	>2025	All Years
PRELIMINARY ENGINEERING	ACFP	0	0	0	0	5,720	0	0	5,720
	<b>Total</b>	<b>0</b>	<b>0</b>	<b>0</b>	<b>0</b>	<b>5,720</b>	<b>0</b>	<b>0</b>	<b>5,720</b>
PROJECT DEVELOPMENT AND ENVIRONMENTAL	ACFP	0	0	3,700	0	0	0	0	3,700
	<b>Total</b>	<b>0</b>	<b>0</b>	<b>3,700</b>	<b>0</b>	<b>0</b>	<b>0</b>	<b>0</b>	<b>3,700</b>

RESPONSIBLE AGENCY: **FDOT**

Item Segment TOTAL ALL Years ALL Phases: **\$9,420**

Item Number: **414964** Item TOTAL ALL Years ALL Phases ALL Segments: **\$54,755**

MIAMI-DADE TRANSPORTATION PLANNING ORGANIZATION  
TRANSPORTATION IMPROVEMENT PROGRAM  
PRIMARY STATE HIGHWAYS AND INTERMODAL



**HIGHWAYS**

TPO Project No: **DT4152391**  
LRTP Ref: 06-09  
County: DIST/ST-WIDE  
Roadway ID:  
Lanes Exist:  
Lanes Improved:  
Lanes Added:  
Project Length:  
District: 6

Project Description: **DISTRICTWIDE PLANS REVIEW  
CONSULTANT AND SUPPORT SERVICES**

Type of Work: **PRELIMINARY ENGINEERING** SIS or Non-SIS: **No**

Extra Description:

		Proposed Funding (in \$000s)							
PHASE :	Funding Source	<2021	2020 - 2021	2021 - 2022	2022 - 2023	2023 - 2024	2024 - 2025	>2025	All Years
		2,487	0	0	0	0	0	0	2,487
<b>PRELIMINARY ENGINEERING</b>	<b>Total</b>	<b>2,487</b>	<b>0</b>	<b>0</b>	<b>0</b>	<b>0</b>	<b>0</b>	<b>0</b>	<b>2,487</b>
		4	0	0	0	0	0	0	4
<b>RIGHT OF WAY</b>	<b>Total</b>	<b>4</b>	<b>0</b>	<b>0</b>	<b>0</b>	<b>0</b>	<b>0</b>	<b>0</b>	<b>4</b>

RESPONSIBLE AGENCY: **FDOT**

Item Segment TOTAL ALL Years ALL Phases: **\$2,491**

Item Number: 415239 Item TOTAL ALL Years ALL Phases ALL Segments: **\$7,710**

TPO Project No: **DT4152392**  
LRTP Ref: 06-09  
County: DIST/ST-WIDE  
Roadway ID:  
Lanes Exist:  
Lanes Improved:  
Lanes Added:  
Project Length:  
District: 6

Project Description: **DISTRICTWIDE PLANS REVIEW  
CONSULTANT AND SUPPORT SERVICES**

Type of Work: **PRELIMINARY ENGINEERING** SIS or Non-SIS: **No**

Extra Description:

		Proposed Funding (in \$000s)							
PHASE :	Funding Source	<2021	2020 - 2021	2021 - 2022	2022 - 2023	2023 - 2024	2024 - 2025	>2025	All Years
		715	0	0	0	0	0	0	715
<b>PRELIMINARY ENGINEERING</b>	<b>Total</b>	<b>715</b>	<b>0</b>	<b>0</b>	<b>0</b>	<b>0</b>	<b>0</b>	<b>0</b>	<b>715</b>

RESPONSIBLE AGENCY: **FDOT**

Item Segment TOTAL ALL Years ALL Phases: **\$715**

Item Number: 415239 Item TOTAL ALL Years ALL Phases ALL Segments: **\$7,710**

MIAMI-DADE TRANSPORTATION PLANNING ORGANIZATION  
TRANSPORTATION IMPROVEMENT PROGRAM  
PRIMARY STATE HIGHWAYS AND INTERMODAL



**HIGHWAYS**

TPO Project No: **DT4152393**  
LRTP Ref: 06-09  
County: DIST/ST-WIDE  
Roadway ID:  
Lanes Exist:  
Lanes Improved:  
Lanes Added:  
Project Length:  
District: 6

Project Description: **DISTRICTWIDE PLANS REVIEW  
CONSULTANT AND SUPPORT SERVICES**

Type of Work: **PRELIMINARY ENGINEERING** SIS or Non-SIS: **No**

Extra Description:

PHASE :

Funding Source	Proposed Funding (in \$000s)							
	<2021	2020 - 2021	2021 - 2022	2022 - 2023	2023 - 2024	2024 - 2025	>2025	All Years
	1,518	0	0	0	0	0	0	1,518
<b>PRELIMINARY ENGINEERING Total</b>	<b>1,518</b>	<b>0</b>	<b>0</b>	<b>0</b>	<b>0</b>	<b>0</b>	<b>0</b>	<b>1,518</b>

RESPONSIBLE AGENCY: **FDOT**

Item Segment **TOTAL ALL Years ALL Phases:** **\$1,518**

Item Number: **415239** Item **TOTAL ALL Years ALL Phases ALL Segments:** **\$7,710**

TPO Project No: **DT4152394**  
LRTP Ref: 06-09  
County: DIST/ST-WIDE  
Roadway ID:  
Lanes Exist:  
Lanes Improved:  
Lanes Added:  
Project Length:  
District: 6

Project Description: **DISTRICTWIDE PLANS REVIEW  
CONSULTANT AND SUPPORT SERVICES**

Type of Work: **PRELIMINARY ENGINEERING** SIS or Non-SIS: **No**

Extra Description:

PHASE :

Funding Source	Proposed Funding (in \$000s)							
	<2021	2020 - 2021	2021 - 2022	2022 - 2023	2023 - 2024	2024 - 2025	>2025	All Years
DIH	6	0	0	0	0	0	0	6
DS	380	400	400	300	0	0	0	1,480
<b>PRELIMINARY ENGINEERING Total</b>	<b>386</b>	<b>400</b>	<b>400</b>	<b>300</b>	<b>0</b>	<b>0</b>	<b>0</b>	<b>1,486</b>

RESPONSIBLE AGENCY: **FDOT**

Item Segment **TOTAL ALL Years ALL Phases:** **\$1,486**

Item Number: **415239** Item **TOTAL ALL Years ALL Phases ALL Segments:** **\$7,710**

MIAMI-DADE TRANSPORTATION PLANNING ORGANIZATION  
TRANSPORTATION IMPROVEMENT PROGRAM  
PRIMARY STATE HIGHWAYS AND INTERMODAL



**HIGHWAYS**

TPO Project No: **DT4152395**  
LRTP Ref: 06-09  
County: DIST/ST-WIDE  
Roadway ID:  
Lanes Exist:  
Lanes Improved:  
Lanes Added:  
Project Length:  
District: 6

Project Description: **DISTRICTWIDE PLANS REVIEW & SUPPORT SERVICES CONSULTANT**

Type of Work: **TRAFFIC OPS IMPROVEMENT** SIS or Non-SIS: **No**

Extra Description:

PHASE :	Funding Source	Proposed Funding (in \$000s)							All Years
		<2021	2020 - 2021	2021 - 2022	2022 - 2023	2023 - 2024	2024 - 2025	>2025	
	DS	0	0	400	400	400	300	0	1,500
<b>PRELIMINARY ENGINEERING</b>	<b>Total</b>	<b>0</b>	<b>0</b>	<b>400</b>	<b>400</b>	<b>400</b>	<b>300</b>	<b>0</b>	<b>1,500</b>

RESPONSIBLE AGENCY: **FDOT**

Item Segment **TOTAL ALL Years ALL Phases:** **\$1,500**

Item Number: **415239** Item **TOTAL ALL Years ALL Phases ALL Segments:** **\$7,710**

TPO Project No: **DT4154561**  
LRTP Ref: 07-24  
County: MIAMI-DADE  
Roadway ID:  
Lanes Exist:  
Lanes Improved:  
Lanes Added:  
Project Length: 9.640  
District: 6

Project Description: **SR 9A/I-95 EXPRESS FROM NORTH OF SR 836/I-395 TO GOLDEN GLADES INTERCHANGE**

Type of Work: **ADD SPECIAL USE LANE** SIS or Non-SIS: **Yes**

Extra Description:

PHASE :	Funding Source	Proposed Funding (in \$000s)							All Years
		<2021	2020 - 2021	2021 - 2022	2022 - 2023	2023 - 2024	2024 - 2025	>2025	
		3,865	0	0	0	0	0	0	3,865
		238	0	0	0	0	0	0	238
		59	0	0	0	0	0	0	59
		900	0	0	0	0	0	0	900
		648	0	0	0	0	0	0	648
		895	0	0	0	0	0	0	895
		8,895	0	0	0	0	0	0	8,895
<b>PRELIMINARY ENGINEERING</b>	<b>Total</b>	<b>15,500</b>	<b>0</b>	<b>0</b>	<b>0</b>	<b>0</b>	<b>0</b>	<b>0</b>	<b>15,500</b>
		15	0	0	0	0	0	0	15
		696	0	0	0	0	0	0	696
<b>PROJECT DEVELOPMENT AND ENVIRONMENTAL</b>	<b>Total</b>	<b>711</b>	<b>0</b>	<b>0</b>	<b>0</b>	<b>0</b>	<b>0</b>	<b>0</b>	<b>711</b>
		813	0	0	0	0	0	0	813
		316	0	0	0	0	0	0	316
		103,277	0	0	0	0	0	0	103,277

MIAMI-DADE TRANSPORTATION PLANNING ORGANIZATION  
TRANSPORTATION IMPROVEMENT PROGRAM  
PRIMARY STATE HIGHWAYS AND INTERMODAL



HIGHWAYS

TPO Project No: **DT4154561**  
LRTP Ref: 07-24  
County: MIAMI-DADE  
Roadway ID:  
Lanes Exist:  
Lanes Improved:  
Lanes Added:  
Project Length: 9.640  
District: 6

Project Description: **SR 9A/I-95 EXPRESS**

**FROM NORTH OF SR 836/I-395 TO GOLDEN GLADES INTERCHANGE**

Type of Work: **ADD SPECIAL USE LANE**

SIS or Non-SIS: **Yes**

Extra Description:

		Proposed Funding (in \$000s)							
PHASE :	Funding Source	<2021	2020 - 2021	2021 - 2022	2022 - 2023	2023 - 2024	2024 - 2025	>2025	All Years
		1,181	0	0	0	0	0	0	1,181
		34,038	0	0	0	0	0	0	34,038
DESIGN/BUILD	Total	139,625	0	0	0	0	0	0	139,625
		3,000	0	0	0	0	0	0	3,000
		3,350	0	0	0	0	0	0	3,350
ALTERNATIVE CONTRACTING INCENTIVES	Total	6,350	0	0	0	0	0	0	6,350

RESPONSIBLE AGENCY: **FDOT**

Item Segment TOTAL ALL Years ALL Phases: **\$162,186**  
Item Number: 415456 Item TOTAL ALL Years ALL Phases ALL Segments: **\$243,815**

TPO Project No: **DT4154563**  
LRTP Ref: 06-09  
County: MIAMI-DADE  
Roadway ID:  
Lanes Exist:  
Lanes Improved:  
Lanes Added:  
Project Length: 9.640  
District: 6

Project Description: **SR 9A/I-95 EXPRESS OPERATIONS & MAINTENANCE**

Type of Work: **OTHER ITS**

SIS or Non-SIS: **Yes**

Extra Description:

		Proposed Funding (in \$000s)							
PHASE :	Funding Source	<2021	2020 - 2021	2021 - 2022	2022 - 2023	2023 - 2024	2024 - 2025	>2025	All Years
		212	0	0	0	0	0	0	212
		546	0	0	0	0	0	0	546
PRELIMINARY ENGINEERING	Total	758	0	0	0	0	0	0	758
		42	0	0	0	0	0	0	42
		10	0	0	0	0	0	0	10
CONSTRUCTION	Total	52	0	0	0	0	0	0	52
		2,008	0	0	0	0	0	0	2,008
		375	0	0	0	0	0	0	375
		638	0	0	0	0	0	0	638

MIAMI-DADE TRANSPORTATION PLANNING ORGANIZATION  
TRANSPORTATION IMPROVEMENT PROGRAM  
PRIMARY STATE HIGHWAYS AND INTERMODAL



**HIGHWAYS**

TPO Project No: **DT4154563**  
LRTP Ref: 06-09  
County: MIAMI-DADE  
Roadway ID:  
Lanes Exist:  
Lanes Improved:  
Lanes Added:  
Project Length: 9.640  
District: 6

Project Description: **SR 9A/I-95 EXPRESS OPERATIONS & MAINTENANCE**

Type of Work: **OTHER ITS**

SIS or Non-SIS: **Yes**

Extra Description:

		Proposed Funding (in \$000s)							
PHASE :	Funding Source	<2021	2020 - 2021	2021 - 2022	2022 - 2023	2023 - 2024	2024 - 2025	>2025	All Years
		27,469	0	0	0	0	0	0	27,469
<b>OPERATIONS</b>	<b>Total</b>	<b>30,490</b>	<b>0</b>	<b>0</b>	<b>0</b>	<b>0</b>	<b>0</b>	<b>0</b>	<b>30,490</b>
		3,164	0	0	0	0	0	0	3,164
<b>MAINTENANCE</b>	<b>Total</b>	<b>3,164</b>	<b>0</b>	<b>0</b>	<b>0</b>	<b>0</b>	<b>0</b>	<b>0</b>	<b>3,164</b>

RESPONSIBLE AGENCY: **FDOT**

Item Segment **TOTAL ALL Years ALL Phases:** **\$34,464**

Item Number: **415456** Item **TOTAL ALL Years ALL Phases ALL Segments:** **\$243,815**

TPO Project No: **DT4154564**  
LRTP Ref: 06-09  
County: MIAMI-DADE  
Roadway ID:  
Lanes Exist:  
Lanes Improved:  
Lanes Added:  
Project Length: 0.739  
District: 6

Project Description: **SR 9A/I-95**

**FROM NB I-95 EXIT**

**TO NB SR 91 (INCLUDES AUX LANE)**

Type of Work: **WIDEN/RESURFACE EXIST LANES**

SIS or Non-SIS: **Yes**

Extra Description:

		Proposed Funding (in \$000s)							
PHASE :	Funding Source	<2021	2020 - 2021	2021 - 2022	2022 - 2023	2023 - 2024	2024 - 2025	>2025	All Years
		442	0	0	0	0	0	0	442
		51	0	0	0	0	0	0	51
<b>PRELIMINARY ENGINEERING</b>	<b>Total</b>	<b>493</b>	<b>0</b>	<b>0</b>	<b>0</b>	<b>0</b>	<b>0</b>	<b>0</b>	<b>493</b>
		98	0	0	0	0	0	0	98
<b>RAILROAD &amp; UTILITIES</b>	<b>Total</b>	<b>98</b>	<b>0</b>	<b>0</b>	<b>0</b>	<b>0</b>	<b>0</b>	<b>0</b>	<b>98</b>
		525	0	0	0	0	0	0	525
		15	0	0	0	0	0	0	15
		8,992	0	0	0	0	0	0	8,992
		138	0	0	0	0	0	0	138
<b>DESIGN/BUILD</b>	<b>Total</b>	<b>9,670</b>	<b>0</b>	<b>0</b>	<b>0</b>	<b>0</b>	<b>0</b>	<b>0</b>	<b>9,670</b>

MIAMI-DADE TRANSPORTATION PLANNING ORGANIZATION  
TRANSPORTATION IMPROVEMENT PROGRAM  
PRIMARY STATE HIGHWAYS AND INTERMODAL



**HIGHWAYS**

RESPONSIBLE AGENCY: **FDOT**

Item Segment TOTAL ALL Years ALL Phases: **\$10,261**

Item Number: **415456** Item TOTAL ALL Years ALL Phases ALL Segments: **\$243,815**

TPO Project No: **DT4154567**  
L RTP Ref: **06-09**  
County: **MIAMI-DADE**  
Roadway ID:  
Lanes Exist:  
Lanes Improved:  
Lanes Added:  
Project Length: **17.260**  
District: **6**

Project Description: **SR 9A/I-95 EXPRESS LANES ITS OPERATIONS CONSULTANT CONTRACT**

Type of Work: **TECHNICAL ASSISTANCE**

SIS or Non-SIS: **Yes**

Extra Description:

Description:

		Proposed Funding (in \$000s)							
PHASE :	Funding Source	<2021	2020 - 2021	2021 - 2022	2022 - 2023	2023 - 2024	2024 - 2025	>2025	All Years
	DIH	128	0	0	0	0	0	0	128
	TOBD	170	0	0	0	0	0	0	170
PRELIMINARY ENGINEERING	Total	298	0	0	0	0	0	0	298
	TOBD	14,837	3,529	0	0	0	0	0	18,366
OPERATIONS	Total	14,837	3,529	0	0	0	0	0	18,366

RESPONSIBLE AGENCY: **FDOT**

Item Segment TOTAL ALL Years ALL Phases: **\$18,664**

Item Number: **415456** Item TOTAL ALL Years ALL Phases ALL Segments: **\$243,815**

TPO Project No: **DT4154568**  
L RTP Ref: **06-09**  
County: **MIAMI-DADE**  
Roadway ID:  
Lanes Exist:  
Lanes Improved:  
Lanes Added:  
Project Length:  
District: **6**

Project Description: **SR 9A/I-95 EXPRESS OPERATIONS & MAINTENANCE**

Type of Work: **OTHER ITS**

SIS or Non-SIS: **Yes**

Extra Description:

Description:

		Proposed Funding (in \$000s)							
PHASE :	Funding Source	<2021	2020 - 2021	2021 - 2022	2022 - 2023	2023 - 2024	2024 - 2025	>2025	All Years
		4	0	0	0	0	0	0	4
CONSTRUCTION	Total	4	0	0	0	0	0	0	4
		15,610	0	0	0	0	0	0	15,610
OPERATIONS	Total	15,610	0	0	0	0	0	0	15,610

RESPONSIBLE AGENCY: **FDOT**

Item Segment TOTAL ALL Years ALL Phases: **\$15,614**

Item Number: **415456** Item TOTAL ALL Years ALL Phases ALL Segments: **\$243,815**

MIAMI-DADE TRANSPORTATION PLANNING ORGANIZATION  
TRANSPORTATION IMPROVEMENT PROGRAM  
PRIMARY STATE HIGHWAYS AND INTERMODAL



**HIGHWAYS**

TPO Project No: **DT4154569**  
LRTP Ref: 06-09  
County: MIAMI-DADE  
Roadway ID:  
Lanes Exist:  
Lanes Improved:  
Lanes Added:  
Project Length:  
District: 6

Project Description: **SR 9A/I-95 EXPRESS FHP ENHANCED ENFORCEMENT**

Type of Work: **OTHER ITS**

SIS or Non-SIS: **Yes**

Extra Description:

		Proposed Funding (in \$000s)							
PHASE :	Funding Source	<2021	2020 - 2021	2021 - 2022	2022 - 2023	2023 - 2024	2024 - 2025	>2025	All Years
CONSTRUCTION	TOBD	1	0	0	0	0	0	0	1
	<b>Total</b>	<b>1</b>	<b>0</b>	<b>0</b>	<b>0</b>	<b>0</b>	<b>0</b>	<b>0</b>	<b>1</b>
	TOBD	1,250	625	380	370	0	0	0	2,625
OPERATIONS	<b>Total</b>	<b>1,250</b>	<b>625</b>	<b>380</b>	<b>370</b>	<b>0</b>	<b>0</b>	<b>0</b>	<b>2,625</b>

RESPONSIBLE AGENCY: **FDOT**

Item Segment TOTAL ALL Years ALL Phases: **\$2,626**

Item Number: **415456**

Item TOTAL ALL Years ALL Phases ALL Segments: **\$243,815**

TPO Project No: **DT4164871**  
LRTP Ref: 06-09  
County: DIST/ST-WIDE  
Roadway ID:  
Lanes Exist:  
Lanes Improved:  
Lanes Added:  
Project Length:  
District: 6

Project Description: **DISTRICTWIDE ETDM CONSULTANT**

Type of Work: **PD&E/EMO STUDY**

SIS or Non-SIS: **No**

Extra Description:

		Proposed Funding (in \$000s)							
PHASE :	Funding Source	<2021	2020 - 2021	2021 - 2022	2022 - 2023	2023 - 2024	2024 - 2025	>2025	All Years
PROJECT DEVELOPMENT AND ENVIRONMENTAL	DIH	166	10	10	10	10	10	0	216
	DS	3,671	300	300	300	300	300	0	5,171
	<b>Total</b>	<b>3,837</b>	<b>310</b>	<b>310</b>	<b>310</b>	<b>310</b>	<b>310</b>	<b>0</b>	<b>5,387</b>

RESPONSIBLE AGENCY: **FDOT**

Item Segment TOTAL ALL Years ALL Phases: **\$5,387**

Item Number: **416487**

Item TOTAL ALL Years ALL Phases ALL Segments: **\$5,387**

MIAMI-DADE TRANSPORTATION PLANNING ORGANIZATION  
TRANSPORTATION IMPROVEMENT PROGRAM  
PRIMARY STATE HIGHWAYS AND INTERMODAL



**HIGHWAYS**

TPO Project No: **DT4170261**  
LRTP Ref: 06-10  
County: DIST/ST-WIDE  
Roadway ID:  
Lanes Exist:  
Lanes Improved:  
Lanes Added:  
Project Length:  
District: 6

Project Description: **DISTRICTWIDE R/W ADVANCED ACQUISITIONS SUPPORT**

Type of Work: **RIGHT OF WAY ACTIVITIES**

SIS or Non-SIS: **No**

Extra Description:

PHASE :	Funding Source	Proposed Funding (in \$000s)							All Years
		<2021	2020 - 2021	2021 - 2022	2022 - 2023	2023 - 2024	2024 - 2025	>2025	
	BNCA	137	0	0	0	0	0	0	137
	DIH	183	10	10	10	10	10	0	233
	DS	49	0	0	0	0	0	0	49
<b>RIGHT OF WAY</b>	<b>Total</b>	<b>369</b>	<b>10</b>	<b>10</b>	<b>10</b>	<b>10</b>	<b>10</b>	<b>0</b>	<b>419</b>

RESPONSIBLE AGENCY: **FDOT**

Item Segment TOTAL ALL Years ALL Phases: **\$419**  
Item Number: 417026 Item TOTAL ALL Years ALL Phases ALL Segments: **\$419**

TPO Project No: **DT4180641**  
LRTP Ref: 06-10  
County: DIST/ST-WIDE  
Roadway ID:  
Lanes Exist:  
Lanes Improved:  
Lanes Added:  
Project Length:  
District: 6

Project Description: **DISTRICTWIDE (ADA) COMPLIANCE CONSULTANT**

Type of Work: **SIDEWALK**

SIS or Non-SIS: **No**

Extra Description:

PHASE :	Funding Source	Proposed Funding (in \$000s)							All Years
		<2021	2020 - 2021	2021 - 2022	2022 - 2023	2023 - 2024	2024 - 2025	>2025	
	DS	4,120	250	250	250	250	250	0	5,370
<b>PRELIMINARY ENGINEERING</b>	<b>Total</b>	<b>4,120</b>	<b>250</b>	<b>250</b>	<b>250</b>	<b>250</b>	<b>250</b>	<b>0</b>	<b>5,370</b>

RESPONSIBLE AGENCY: **FDOT**

Item Segment TOTAL ALL Years ALL Phases: **\$5,370**  
Item Number: 418064 Item TOTAL ALL Years ALL Phases ALL Segments: **\$5,370**

MIAMI-DADE TRANSPORTATION PLANNING ORGANIZATION  
TRANSPORTATION IMPROVEMENT PROGRAM  
PRIMARY STATE HIGHWAYS AND INTERMODAL



**HIGHWAYS**

TPO Project No: DT4184231	Project Description:	SR 826/PALMETTO EXPRESSWAY	FROM SR 93/I-75	TO GOLDEN GLADES INTERCHANGE						
LRTP Ref: 07-26										
County: MIAMI-DADE										
Roadway ID:										
Lanes Exist:	Type of Work:	PD&E/EMO STUDY	SIS or Non-SIS:	Yes						
Lanes Improved:										
Lanes Added:	Extra Description:									
Project Length: 9.591										
District: 6										
			Proposed Funding (in \$000s)							
	PHASE :	Funding Source	<2021	2020 - 2021	2021 - 2022	2022 - 2023	2023 - 2024	2024 - 2025	>2025	All Years
			740	0	0	0	0	0	0	740
			10	0	0	0	0	0	0	10
			6,021	0	0	0	0	0	0	6,021
			1,314	0	0	0	0	0	0	1,314
			1,064	0	0	0	0	0	0	1,064
	PROJECT DEVELOPMENT AND ENVIRONMENTAL	Total	9,149	0	0	0	0	0	0	9,149
RESPONSIBLE AGENCY: FDOT			Item Segment TOTAL ALL Years ALL Phases:							\$9,149
		Item Number: 418423	Item TOTAL ALL Years ALL Phases ALL Segments:							\$32,840

TPO Project No:	DT4184232	Project Description:	SR 826/PALMETTO EXPRESSWAY		FROM NW 67 AVE		TO NW 47 AVE				
LRTP Ref:	07-26										
County:	MIAMI-DADE										
Roadway ID:											
Lanes Exist:		Type of Work:	ADD AUXILIARY LANE(S)		SIS or Non-SIS:		Yes				
Lanes Improved:											
Lanes Added:		Extra Description:									
Project Length:	1.652										
District:	6										
			Proposed Funding (in \$000s)								
PHASE :			Funding Source	<2021	2020 - 2021	2021 - 2022	2022 - 2023	2023 - 2024	2024 - 2025	>2025	All Years
				370	0	0	0	0	0	0	370
PRELIMINARY ENGINEERING			Total	370	0	0	0	0	0	0	370
				1	0	0	0	0	0	0	1
RAILROAD & UTILITIES			Total	1	0	0	0	0	0	0	1
				218	0	0	0	0	0	0	218
				2,200	0	0	0	0	0	0	2,200

MIAMI-DADE TRANSPORTATION PLANNING ORGANIZATION  
TRANSPORTATION IMPROVEMENT PROGRAM  
PRIMARY STATE HIGHWAYS AND INTERMODAL



**HIGHWAYS**

TPO Project No: **DT4184232**  
LRTP Ref: 07-26  
County: MIAMI-DADE  
Roadway ID:  
Lanes Exist:  
Lanes Improved:  
Lanes Added:  
Project Length: 1.652  
District: 6

Project Description: **SR 826/PALMETTO EXPRESSWAY FROM NW 67 AVE TO NW 47 AVE**

Type of Work: **ADD AUXILIARY LANE(S)** SIS or Non-SIS: **Yes**

Extra Description:

PHASE :	Funding Source	Proposed Funding (in \$000s)							All Years
		<2021	2020 - 2021	2021 - 2022	2022 - 2023	2023 - 2024	2024 - 2025	>2025	
		39	0	0	0	0	0	0	39
CONSTRUCTION	Total	2,457	0	0	0	0	0	0	2,457

RESPONSIBLE AGENCY: **FDOT**

Item Segment TOTAL ALL Years ALL Phases: **\$2,828**

Item Number: **418423** Item TOTAL ALL Years ALL Phases ALL Segments: **\$32,840**

TPO Project No: **DT4184233**  
LRTP Ref: 07-26  
County: MIAMI-DADE  
Roadway ID:  
Lanes Exist:  
Lanes Improved:  
Lanes Added:  
Project Length: 7.316  
District: 6

Project Description: **SR 826/PALMETTO EXPRESSWAY FROM SR 836 TO SR 93/I-75**

Type of Work: **PD&E/EMO STUDY** SIS or Non-SIS: **Yes**

Extra Description:

PHASE :	Funding Source	Proposed Funding (in \$000s)							All Years
		<2021	2020 - 2021	2021 - 2022	2022 - 2023	2023 - 2024	2024 - 2025	>2025	
		4,861	0	0	0	0	0	0	4,861
PRELIMINARY ENGINEERING	Total	4,861	0	0	0	0	0	0	4,861
		0	0	0	0	0	0	0	0
RIGHT OF WAY	Total	0	0	0	0	0	0	0	0
		9	0	0	0	0	0	0	9
RAILROAD & UTILITIES	Total	9	0	0	0	0	0	0	9

MIAMI-DADE TRANSPORTATION PLANNING ORGANIZATION  
TRANSPORTATION IMPROVEMENT PROGRAM  
PRIMARY STATE HIGHWAYS AND INTERMODAL



**HIGHWAYS**

TPO Project No:	DT4184233	Project Description:	SR 826/PALMETTO EXPRESSWAY		FROM SR 836		TO SR 93/I-75					
LRTP Ref:	07-26											
County:	MIAMI-DADE											
Roadway ID:												
Lanes Exist:		Type of Work:	PD&E/EMO STUDY		SIS or Non-SIS:		Yes					
Lanes Improved:												
Lanes Added:		Extra Description:										
Project Length:	7.316											
District:	6											
			PHASE :	Proposed Funding (in \$000s)								
			Funding Source	<2021	2020 - 2021	2021 - 2022	2022 - 2023	2023 - 2024	2024 - 2025	>2025	All Years	
				1,063	0	0	0	0	0	0	1,063	
PROJECT DEVELOPMENT AND ENVIRONMENTAL			Total	1,063	0	0	0	0	0	0	1,063	
RESPONSIBLE AGENCY: FDOT			Item Segment TOTAL ALL Years ALL Phases:								\$5,933	
			Item Number:	418423		Item TOTAL ALL Years ALL Phases ALL Segments:					\$32,840	

TPO Project No: DT4184235	Project Description:	SR 826/PALMETTO EXPY	FROM I-75	TO GOLDEN GLADES INTERCHANGE						
LRTP Ref: 07-26										
County: MIAMI-DADE										
Roadway ID:										
Lanes Exist:	Type of Work:	ADD SPECIAL USE LANE	SIS or Non-SIS:	Yes						
Lanes Improved:										
Lanes Added:	Extra Description:									
Project Length: 7.143										
District: 6										
	PHASE :	Proposed Funding (in \$000s)								
		Funding Source	<2021	2020 - 2021	2021 - 2022	2022 - 2023	2023 - 2024	2024 - 2025	>2025	All Years
			58	0	0	0	0	0	0	58
			9	0	0	0	0	0	0	9
			70	0	0	0	0	0	0	70
	RIGHT OF WAY	Total	137	0	0	0	0	0	0	137
			3,193	0	0	0	0	0	0	3,193
			3,710	0	0	0	0	0	0	3,710
			1,290	0	0	0	0	0	0	1,290
	RAILROAD & UTILITIES	Total	8,193	0	0	0	0	0	0	8,193
RESPONSIBLE AGENCY: FDOT		Item Segment TOTAL ALL Years ALL Phases: \$8,330								
		Item Number:	418423	Item TOTAL ALL Years ALL Phases ALL Segments: \$32,840						

MIAMI-DADE TRANSPORTATION PLANNING ORGANIZATION  
TRANSPORTATION IMPROVEMENT PROGRAM  
PRIMARY STATE HIGHWAYS AND INTERMODAL



HIGHWAYS

TPO Project No: **DT4184236** Project Description: **SR 826/PALMETTO EXPRESSWAY FROM SR 968/W FLAGLER ST TO S OF NW 154 ST**

LRTP Ref: 07-26

County: MIAMI-DADE

Roadway ID:

Lanes Exist:

Lanes Improved:

Lanes Added:

Project Length: 9.656

District: 6

Project Description:

Type of Work: **PD&E/EMO STUDY**

SIS or Non-SIS: **Yes**

Extra Description:

PHASE :

Funding Source	Proposed Funding (in \$000s)							
	<2021	2020 - 2021	2021 - 2022	2022 - 2023	2023 - 2024	2024 - 2025	>2025	All Years
DDR	0	0	0	6,000	0	0	0	6,000
DIH	0	0	0	600	0	0	0	600
<b>Total</b>	<b>0</b>	<b>0</b>	<b>0</b>	<b>6,600</b>	<b>0</b>	<b>0</b>	<b>0</b>	<b>6,600</b>

PROJECT DEVELOPMENT AND ENVIRONMENTAL

RESPONSIBLE AGENCY: **FDOT**

Item Segment TOTAL ALL Years ALL Phases: **\$6,600**

Item Number: **418423**

Item TOTAL ALL Years ALL Phases ALL Segments: **\$32,840**

TPO Project No: **DT4188281**

LRTP Ref: 06-10

County: DIST/ST-WIDE

Roadway ID:

Lanes Exist:

Lanes Improved:

Lanes Added:

Project Length: 2.925

District: 6

Project Description:

**DISTRICTWIDE MOVABLE BRIDGE (AM) ASSET MANAGEMENT**

Type of Work:

**BRIDGE-ROUTINE MAINTENANCE**

SIS or Non-SIS: **No**

Extra Description:

PHASE :

Funding Source	Proposed Funding (in \$000s)							
	<2021	2020 - 2021	2021 - 2022	2022 - 2023	2023 - 2024	2024 - 2025	>2025	All Years
BRRP	190	0	0	0	0	0	0	190
DIH	0	0	0	0	0	0	0	0
DS	295	0	0	0	0	0	0	295
<b>Total</b>	<b>485</b>	<b>0</b>	<b>0</b>	<b>0</b>	<b>0</b>	<b>0</b>	<b>0</b>	<b>485</b>
<b>CONSTRUCTION</b>								
D	46,213	1,910	0	0	0	0	0	48,123
<b>Total</b>	<b>46,213</b>	<b>1,910</b>	<b>0</b>	<b>0</b>	<b>0</b>	<b>0</b>	<b>0</b>	<b>48,123</b>
<b>MAINTENANCE</b>								

RESPONSIBLE AGENCY: **FDOT**

Item Segment TOTAL ALL Years ALL Phases: **\$48,608**

Item Number: **418828**

Item TOTAL ALL Years ALL Phases ALL Segments: **\$64,950**

MIAMI-DADE TRANSPORTATION PLANNING ORGANIZATION  
TRANSPORTATION IMPROVEMENT PROGRAM  
PRIMARY STATE HIGHWAYS AND INTERMODAL



**HIGHWAYS**

TPO Project No: **DT4188282**  
LRTP Ref: 06-10  
County: DIST/ST-WIDE  
Roadway ID:  
Lanes Exist:  
Lanes Improved:  
Lanes Added:  
Project Length:  
District: 6

Project Description: **DISTRICTWIDE MOVABLE BRIDGE  
ASSET MAINTENANCE**

Type of Work: **BRIDGE-ROUTINE MAINTENANCE** SIS or Non-SIS: **No**

Extra Description:

		Proposed Funding (in \$000s)							
PHASE :	Funding Source	<2021	2020 - 2021	2021 - 2022	2022 - 2023	2023 - 2024	2024 - 2025	>2025	All Years
	D	0	1,542	3,700	3,700	3,700	3,700	0	16,342
<b>MAINTENANCE</b>	<b>Total</b>	<b>0</b>	<b>1,542</b>	<b>3,700</b>	<b>3,700</b>	<b>3,700</b>	<b>3,700</b>	<b>0</b>	<b>16,342</b>

RESPONSIBLE AGENCY: **FDOT**

Item Segment TOTAL ALL Years ALL Phases: **\$16,342**

Item Number: **418828** Item TOTAL ALL Years ALL Phases ALL Segments: **\$64,950**

TPO Project No: **DT4231261**  
LRTP Ref: 07-26  
County: MIAMI-DADE  
Roadway ID:  
Lanes Exist:  
Lanes Improved:  
Lanes Added:  
Project Length: 1.953  
District: 6

Project Description: **SR 836/I-95 INTERCHANGE RAMPS FROM NW 17 AVE TO I-95 (MDX)**

Type of Work: **INTERCHANGE IMPROVEMENT** SIS or Non-SIS: **Yes**

Extra Description:

		Proposed Funding (in \$000s)							
PHASE :	Funding Source	<2021	2020 - 2021	2021 - 2022	2022 - 2023	2023 - 2024	2024 - 2025	>2025	All Years
		2,751	0	0	0	0	0	0	2,751
<b>PRELIMINARY ENGINEERING</b>	<b>Total</b>	<b>2,751</b>	<b>0</b>	<b>0</b>	<b>0</b>	<b>0</b>	<b>0</b>	<b>0</b>	<b>2,751</b>
		204,257	0	0	0	0	0	0	204,257
<b>DESIGN/BUILD</b>	<b>Total</b>	<b>204,257</b>	<b>0</b>	<b>0</b>	<b>0</b>	<b>0</b>	<b>0</b>	<b>0</b>	<b>204,257</b>

RESPONSIBLE AGENCY: **FDOT**

Item Segment TOTAL ALL Years ALL Phases: **\$207,008**

Item Number: **423126** Item TOTAL ALL Years ALL Phases ALL Segments: **\$247,780**



MIAMI-DADE TRANSPORTATION PLANNING ORGANIZATION  
TRANSPORTATION IMPROVEMENT PROGRAM  
PRIMARY STATE HIGHWAYS AND INTERMODAL



HIGHWAYS

TPO Project No: **DT4232512**  
LRTP Ref: 07-24  
County: MIAMI-DADE  
Roadway ID:  
Lanes Exist:  
Lanes Improved:  
Lanes Added:  
Project Length: 4.591  
District: 6

Project Description:

**SR 25/OKEECHOBEE RD**

**FROM BROWARD COUNTY LINE**

**TO WEST OF HEFT**

Type of Work:

**ADD LANES & RECONSTRUCT**

SIS or Non-SIS: **Yes**

Extra Description:

		Proposed Funding (in \$000s)							
PHASE :	Funding Source	<2021	2020 - 2021	2021 - 2022	2022 - 2023	2023 - 2024	2024 - 2025	>2025	All Years
PRELIMINARY ENGINEERING	ACNP	1,169	0	0	0	0	0	0	1,169
	DIH	143	0	0	0	0	0	0	143
	DS	222	0	0	0	0	0	0	222
	NHPP	3,695	0	0	0	0	0	0	3,695
	<b>Total</b>	<b>5,229</b>	<b>0</b>	<b>0</b>	<b>0</b>	<b>0</b>	<b>0</b>	<b>0</b>	<b>5,229</b>
RIGHT OF WAY	DDR	4,322	1,785	0	0	0	0	0	6,107
	DIH	178	10	0	0	0	0	0	188
	DS	251	0	0	0	0	0	0	251
	<b>Total</b>	<b>4,751</b>	<b>1,795</b>	<b>0</b>	<b>0</b>	<b>0</b>	<b>0</b>	<b>0</b>	<b>6,546</b>
CONSTRUCTION	DDR	0	0	66	0	0	0	0	66
	DI	0	0	48,930	0	0	0	0	48,930
	DIH	0	0	170	0	0	0	0	170
	<b>Total</b>	<b>0</b>	<b>0</b>	<b>49,166</b>	<b>0</b>	<b>0</b>	<b>0</b>	<b>0</b>	<b>49,166</b>
	DS	0	0	0	0	3,000	0	0	3,000
ALTERNATIVE CONTRACTING INCENTIVES	<b>Total</b>	<b>0</b>	<b>0</b>	<b>0</b>	<b>0</b>	<b>3,000</b>	<b>0</b>	<b>0</b>	<b>3,000</b>

RESPONSIBLE AGENCY: **FDOT**

Item Segment TOTAL ALL Years ALL Phases: **\$63,941**

Item Number: **423251**

Item TOTAL ALL Years ALL Phases ALL Segments: **\$938,939**

TPO Project No: **DT4232513**  
LRTP Ref: 07-24  
County: MIAMI-DADE  
Roadway ID:  
Lanes Exist:  
Lanes Improved:  
Lanes Added:  
Project Length: 0.667  
District: 6

Project Description:

**SR 25/OKEECHOBEE RD**

**FROM E OF NW 87 AVE**

**TO NW 79 AVE (CONCRETE)**

Type of Work:

**ADD LANES & RECONSTRUCT**

SIS or Non-SIS: **Yes**

Extra Description:

		Proposed Funding (in \$000s)							
PHASE :	Funding Source	<2021	2020 - 2021	2021 - 2022	2022 - 2023	2023 - 2024	2024 - 2025	>2025	All Years
	ACNP	736	0	0	0	0	0	0	736

MIAMI-DADE TRANSPORTATION PLANNING ORGANIZATION  
TRANSPORTATION IMPROVEMENT PROGRAM  
PRIMARY STATE HIGHWAYS AND INTERMODAL



**HIGHWAYS**

TPO Project No: <b>DT4232513</b>	Project Description: <b>SR 25/OKEECHOBEE RD</b>	<b>FROM E OF NW 87 AVE</b>	<b>TO NW 79 AVE (CONCRETE)</b>
LRTP Ref: 07-24			
County: MIAMI-DADE			
Roadway ID:			
Lanes Exist:	Type of Work: <b>ADD LANES &amp; RECONSTRUCT</b>	SIS or Non-SIS: <b>Yes</b>	
Lanes Improved:	Extra Description:		
Lanes Added:			
Project Length: 0.667			
District: 6			

PHASE :	Funding Source	Proposed Funding (in \$000s)							All Years
		<2021	2020 - 2021	2021 - 2022	2022 - 2023	2023 - 2024	2024 - 2025	>2025	
PRELIMINARY ENGINEERING	DDR	0	0	0	0	0	0	0	0
	DIH	110	0	0	0	0	0	0	110
	DS	17	0	0	0	0	0	0	17
	NHPP	4,939	0	0	0	0	0	0	4,939
	<b>Total</b>	<b>5,802</b>	<b>0</b>	<b>0</b>	<b>0</b>	<b>0</b>	<b>0</b>	<b>0</b>	<b>5,802</b>
	ACNP	0	496	0	0	0	0	0	496
	ACSN	285	0	0	0	0	0	0	285
	BNIR	0	2,000	4,000	7,644	0	0	0	13,644
	DDR	65	0	39	0	0	0	0	104
	DI	0	0	6,605	0	0	0	0	6,605
RIGHT OF WAY	DIH	23	50	50	44	0	0	0	167
	DS	0	15	0	0	0	0	0	15
	DSBD	0	6,161	1,395	0	0	0	0	7,556
	GFSN	0	261	0	0	0	0	0	261
	GFSU	1,368	0	0	0	0	0	0	1,368
	SN	0	0	611	50	0	0	0	661
	SN	747	0	0	0	0	0	0	747
	<b>Total</b>	<b>2,488</b>	<b>8,983</b>	<b>12,700</b>	<b>7,738</b>	<b>0</b>	<b>0</b>	<b>0</b>	<b>31,909</b>
	LF	0	0	0	0	0	20	0	20
	<b>Total</b>	<b>0</b>	<b>0</b>	<b>0</b>	<b>0</b>	<b>0</b>	<b>20</b>	<b>0</b>	<b>20</b>
RAILROAD & UTILITIES	ACNP	0	0	0	0	0	10,943	0	10,943
	DI	0	0	0	0	0	13,183	0	13,183
	STED	0	0	0	0	0	20,592	0	20,592
	<b>Total</b>	<b>0</b>	<b>0</b>	<b>0</b>	<b>0</b>	<b>0</b>	<b>44,718</b>	<b>0</b>	<b>44,718</b>
CONSTRUCTION									

RESPONSIBLE AGENCY: **FDOT**

Item Segment **TOTAL ALL Years ALL Phases:** **\$82,449**  
Item Number: **423251** Item **TOTAL ALL Years ALL Phases ALL Segments:** **\$938,939**

MIAMI-DADE TRANSPORTATION PLANNING ORGANIZATION  
TRANSPORTATION IMPROVEMENT PROGRAM  
PRIMARY STATE HIGHWAYS AND INTERMODAL



**HIGHWAYS**

TPO Project No: **DT4232514**  
LRTP Ref: 07-24  
County: MIAMI-DADE  
Roadway ID:  
Lanes Exist:  
Lanes Improved:  
Lanes Added:  
Project Length: 1.390  
District: 6

Project Description:

**SR 25/OKEECHOBEE RD**

**FROM E OF NW 116 WAY**

**TO E OF NW 87 AVE  
(CONCRETE)**

Type of Work:

**ADD LANES & REHABILITATE PVMNT**

SIS or Non-SIS: **Yes**

Extra Description:

PHASE :	Funding Source	Proposed Funding (in \$000s)							
		<2021	2020 - 2021	2021 - 2022	2022 - 2023	2023 - 2024	2024 - 2025	>2025	All Years
PRELIMINARY ENGINEERING	ACNP	1,676	0	0	0	0	0	0	1,676
	DIH	134	0	0	0	0	0	0	134
	DS	104	0	0	0	0	0	0	104
	NHPP	13,638	0	0	0	0	0	0	13,638
	<b>Total</b>	<b>15,552</b>	<b>0</b>	<b>0</b>	<b>0</b>	<b>0</b>	<b>0</b>	<b>0</b>	<b>15,552</b>
RIGHT OF WAY	ACNP	0	1,282	321	0	0	0	0	1,603
	BNIR	7,514	12,873	20,393	5,416	0	0	0	46,196
	DDR	0	0	381	0	0	0	0	381
	DIH	0	300	400	160	0	0	0	860
	SN	0	0	0	150	0	0	0	150
	<b>Total</b>	<b>7,514</b>	<b>14,455</b>	<b>21,495</b>	<b>5,726</b>	<b>0</b>	<b>0</b>	<b>0</b>	<b>49,190</b>
RAILROAD & UTILITIES	CFA	0	0	0	0	0	500	0	500
	DS	13	0	0	0	0	0	0	13
	LF	0	0	0	0	45	0	0	45
	<b>Total</b>	<b>13</b>	<b>0</b>	<b>0</b>	<b>0</b>	<b>45</b>	<b>500</b>	<b>0</b>	<b>558</b>
CONSTRUCTION	ACNP	0	0	0	0	0	17,219	0	17,219
	CFA	0	0	0	0	0	265,403	0	265,403
	DIH	0	0	0	0	0	505	0	505
	DIS	0	0	0	0	0	11,440	0	11,440
	DS	0	0	0	0	0	1,030	0	1,030
	<b>Total</b>	<b>0</b>	<b>0</b>	<b>0</b>	<b>0</b>	<b>0</b>	<b>295,597</b>	<b>0</b>	<b>295,597</b>
REPAYMENTS	ACNP	0	0	0	0	0	0	159,194	159,194
	DI	0	0	0	0	0	0	40,000	40,000
	DS	0	0	0	0	0	4,741	0	4,741
	SA	0	0	0	0	0	500	0	500
	STED	0	0	0	0	0	0	60,968	60,968
	<b>Total</b>	<b>0</b>	<b>0</b>	<b>0</b>	<b>0</b>	<b>0</b>	<b>5,241</b>	<b>260,162</b>	<b>265,403</b>

RESPONSIBLE AGENCY: FDOT

Item Segment TOTAL ALL Years ALL Phases: **\$626,300**  
Item Number: 423251 Item TOTAL ALL Years ALL Phases ALL Segments: **\$938,939**

MIAMI-DADE TRANSPORTATION PLANNING ORGANIZATION  
TRANSPORTATION IMPROVEMENT PROGRAM  
PRIMARY STATE HIGHWAYS AND INTERMODAL



**HIGHWAYS**

TPO Project No: **DT4232515**  
LRTP Ref: 07-24  
County: MIAMI-DADE  
Roadway ID:  
Lanes Exist:  
Lanes Improved:  
Lanes Added:  
Project Length: 1.779  
District: 6

Project Description:

**SR 25/OKEECHOBEE RD**

**FROM E OF NW 107 AVE**

**TO E OF NW 116 WAY  
(CONCRETE)**

Type of Work:

**ADD LANES & REHABILITATE PVMNT**

SIS or Non-SIS: **Yes**

Extra Description:

		Proposed Funding (in \$000s)							
PHASE :	Funding Source	<2021	2020 - 2021	2021 - 2022	2022 - 2023	2023 - 2024	2024 - 2025	>2025	All Years
PRELIMINARY ENGINEERING	ACNP	2,055	0	0	0	0	0	0	2,055
	DIH	228	0	0	0	0	0	0	228
	DS	299	0	0	0	0	0	0	299
	NHPP	6,992	0	0	0	0	0	0	6,992
	SA	64	0	0	0	0	0	0	64
	<b>Total</b>	<b>9,638</b>	<b>0</b>	<b>0</b>	<b>0</b>	<b>0</b>	<b>0</b>	<b>0</b>	<b>9,638</b>
RIGHT OF WAY	BNDS	68	0	0	0	0	0	0	68
	BNIR	19,843	300	0	0	0	0	0	20,143
	DDR	2,528	0	0	0	0	0	0	2,528
	DI	128	0	0	0	0	0	0	128
	DIH	388	0	0	0	0	0	0	388
	DS	651	0	0	0	0	0	0	651
	<b>Total</b>	<b>23,606</b>	<b>300</b>	<b>0</b>	<b>0</b>	<b>0</b>	<b>0</b>	<b>0</b>	<b>23,906</b>
RAILROAD & UTILITIES	DDR	0	0	850	0	0	0	0	850
	DS	136	0	700	0	0	0	0	836
	LF	44	0	744	0	0	0	0	788
	<b>Total</b>	<b>180</b>	<b>0</b>	<b>2,294</b>	<b>0</b>	<b>0</b>	<b>0</b>	<b>0</b>	<b>2,474</b>
CONSTRUCTION	ACNP	0	0	30,102	0	0	0	0	30,102
	DIH	0	0	666	0	0	0	0	666
	STED	0	0	89,120	0	0	0	0	89,120
	<b>Total</b>	<b>0</b>	<b>0</b>	<b>119,888</b>	<b>0</b>	<b>0</b>	<b>0</b>	<b>0</b>	<b>119,888</b>

RESPONSIBLE AGENCY: **FDOT**

Item Segment TOTAL ALL Years ALL Phases: **\$155,906**

Item Number: **423251**

Item TOTAL ALL Years ALL Phases ALL Segments: **\$938,939**

MIAMI-DADE TRANSPORTATION PLANNING ORGANIZATION  
TRANSPORTATION IMPROVEMENT PROGRAM  
PRIMARY STATE HIGHWAYS AND INTERMODAL



HIGHWAYS

TPO Project No:	DT4232516	Project Description:	SR 25/OKEECHOBEE RD		FROM W OF NW 138 ST		TO E OF NW 107 AVE (CONCRETE)				
LRTP Ref:	07-24										
County:	MIAMI-DADE										
Roadway ID:											
Lanes Exist:		Type of Work:	ADD LANES & REHABILITATE PVMNT		SIS or Non-SIS:		Yes				
Lanes Improved:											
Lanes Added:		Extra Description:									
Project Length:	0.828										
District:	6										
			Proposed Funding (in \$000s)								
PHASE :			Funding Source	<2021	2020 - 2021	2021 - 2022	2022 - 2023	2023 - 2024	2024 - 2025	>2025	All Years
				116	0	0	0	0	0	0	116
				2,956	0	0	0	0	0	0	2,956
				60	0	0	0	0	0	0	60
PRELIMINARY ENGINEERING			Total	3,132	0	0	0	0	0	0	3,132
RESPONSIBLE AGENCY: FDOT			Item Segment TOTAL ALL Years ALL Phases: \$3,132								
			Item Number:	423251	Item TOTAL ALL Years ALL Phases ALL Segments: \$938,939						

TPO Project No:	DT4232517	Project Description:	SR 25/OKEECHOBEE RD CORRIDOR REVIEW/PRELIMINARY ENGINEERING									
LRTP Ref:	07-24											
County:	MIAMI-DADE											
Roadway ID:												
Lanes Exist:		Type of Work:	PRELIMINARY ENGINEERING	SIS or Non-SIS:				Yes				
Lanes Improved:												
Lanes Added:		Extra Description:										
Project Length:	10.050											
District:	6											
			Proposed Funding (in \$000s)									
PHASE :			Funding Source	<2021	2020 - 2021	2021 - 2022	2022 - 2023	2023 - 2024	2024 - 2025	>2025	All Years	
			DDR	995	0	0	0	0	0	0	995	
			DS	2,007	300	0	0	0	0	0	2,307	
PRELIMINARY ENGINEERING			Total	3,002	300	0	0	0	0	0	3,302	
RESPONSIBLE AGENCY: FDOT			Item Segment TOTAL ALL Years ALL Phases:								\$3,302	
			Item Number:	423251		Item TOTAL ALL Years ALL Phases ALL Segments:					\$938,939	

MIAMI-DADE TRANSPORTATION PLANNING ORGANIZATION  
TRANSPORTATION IMPROVEMENT PROGRAM  
PRIMARY STATE HIGHWAYS AND INTERMODAL



**HIGHWAYS**

TPO Project No: **DT4234481**  
LRTP Ref: 06-10  
County: DIST/ST-WIDE  
Roadway ID:  
Lanes Exist:  
Lanes Improved:  
Lanes Added:  
Project Length:  
District: 6

Project Description: **DISTRICTWIDE ROW MONUMENTATION  
CONSULTANT CONTRACT**

Type of Work: **PRELIMINARY ENGINEERING**

SIS or Non-SIS: **No**

Extra Description:

PHASE :

Proposed Funding (in \$000s)								
Funding Source	<2021	2020 - 2021	2021 - 2022	2022 - 2023	2023 - 2024	2024 - 2025	>2025	All Years
DIH	21	0	0	0	0	0	0	21
DS	2,124	300	300	300	300	300	0	3,624
<b>PRELIMINARY ENGINEERING Total</b>	<b>2,145</b>	<b>300</b>	<b>300</b>	<b>300</b>	<b>300</b>	<b>300</b>	<b>0</b>	<b>3,645</b>

RESPONSIBLE AGENCY: **FDOT**

Item Segment **TOTAL ALL Years ALL Phases:** **\$3,645**

Item Number: **423448** Item **TOTAL ALL Years ALL Phases ALL Segments:** **\$3,645**

TPO Project No: **DT4234521**  
LRTP Ref: 06-10  
County: MIAMI-DADE  
Roadway ID:  
Lanes Exist:  
Lanes Improved:  
Lanes Added:  
Project Length: 0.750  
District: 6

Project Description: **SR 9A/I-95**

**FROM NW 8 ST TO NW 17TH ST**

Type of Work: **LANDSCAPING**

SIS or Non-SIS: **Yes**

Extra Description:

PHASE :

Proposed Funding (in \$000s)								
Funding Source	<2021	2020 - 2021	2021 - 2022	2022 - 2023	2023 - 2024	2024 - 2025	>2025	All Years
	210	0	0	0	0	0	0	210
<b>PRELIMINARY ENGINEERING Total</b>	<b>210</b>	<b>0</b>	<b>0</b>	<b>0</b>	<b>0</b>	<b>0</b>	<b>0</b>	<b>210</b>
	55	0	0	0	0	0	0	55
	1,368	0	0	0	0	0	0	1,368
	65	0	0	0	0	0	0	65
<b>CONSTRUCTION Total</b>	<b>1,488</b>	<b>0</b>	<b>0</b>	<b>0</b>	<b>0</b>	<b>0</b>	<b>0</b>	<b>1,488</b>

RESPONSIBLE AGENCY: **FDOT**

Item Segment **TOTAL ALL Years ALL Phases:** **\$1,698**

Item Number: **423452** Item **TOTAL ALL Years ALL Phases ALL Segments:** **\$10,079**

MIAMI-DADE TRANSPORTATION PLANNING ORGANIZATION  
TRANSPORTATION IMPROVEMENT PROGRAM  
PRIMARY STATE HIGHWAYS AND INTERMODAL



**HIGHWAYS**

TPO Project No: **DT4234522**  
LRTP Ref: 06-10  
County: MIAMI-DADE  
Roadway ID:  
Lanes Exist:  
Lanes Improved:  
Lanes Added:  
Project Length: 0.855  
District: 6

Project Description: **SR 9A/I-95**

**FROM NW 32 ST**

**TO NW 47 TER**

Type of Work: **LANDSCAPING**

SIS or Non-SIS: **Yes**

Extra Description:

		Proposed Funding (in \$000s)							
PHASE :	Funding Source	<2021	2020 - 2021	2021 - 2022	2022 - 2023	2023 - 2024	2024 - 2025	>2025	All Years
PRELIMINARY ENGINEERING		168	0	0	0	0	0	0	168
	<b>Total</b>	<b>168</b>	<b>0</b>	<b>0</b>	<b>0</b>	<b>0</b>	<b>0</b>	<b>0</b>	<b>168</b>
		367	0	0	0	0	0	0	367
CONSTRUCTION		1,749	0	0	0	0	0	0	1,749
		3	0	0	0	0	0	0	3
	<b>Total</b>	<b>2,119</b>	<b>0</b>	<b>0</b>	<b>0</b>	<b>0</b>	<b>0</b>	<b>0</b>	<b>2,119</b>

RESPONSIBLE AGENCY: **FDOT**

Item Segment **TOTAL ALL Years ALL Phases:** **\$2,287**

Item Number: **423452** Item **TOTAL ALL Years ALL Phases ALL Segments:** **\$10,079**

TPO Project No: **DT4234523**  
LRTP Ref: 06-10  
County: MIAMI-DADE  
Roadway ID:  
Lanes Exist:  
Lanes Improved:  
Lanes Added:  
Project Length: 1.060  
District: 6

Project Description: **SR 9A/I-95**

**FROM NW 155 ST**

**TO NW 170TH ST**

Type of Work: **LANDSCAPING**

SIS or Non-SIS: **Yes**

Extra Description:

		Proposed Funding (in \$000s)							
PHASE :	Funding Source	<2021	2020 - 2021	2021 - 2022	2022 - 2023	2023 - 2024	2024 - 2025	>2025	All Years
PRELIMINARY ENGINEERING	DDR	28	0	0	500	0	0	0	528
	DIH	6	0	0	30	0	0	0	36
	DS	187	0	0	0	0	0	0	187
	<b>Total</b>	<b>221</b>	<b>0</b>	<b>0</b>	<b>530</b>	<b>0</b>	<b>0</b>	<b>0</b>	<b>751</b>
	DDR	0	0	0	0	0	0	4,724	4,724
	DIH	0	0	0	0	0	0	73	73

MIAMI-DADE TRANSPORTATION PLANNING ORGANIZATION  
TRANSPORTATION IMPROVEMENT PROGRAM  
PRIMARY STATE HIGHWAYS AND INTERMODAL



**HIGHWAYS**

TPO Project No: **DT4234523**  
LRTP Ref: 06-10  
County: MIAMI-DADE  
Roadway ID:  
Lanes Exist:  
Lanes Improved:  
Lanes Added:  
Project Length: 1.060  
District: 6

Project Description: **SR 9A/I-95**

**FROM NW 155 ST**

**TO NW 170TH ST**

Type of Work: **LANDSCAPING**

SIS or Non-SIS: **Yes**

Extra Description:

PHASE :	Funding Source	Proposed Funding (in \$000s)							All Years
		<2021	2020 - 2021	2021 - 2022	2022 - 2023	2023 - 2024	2024 - 2025	>2025	
CONSTRUCTION	SA	0	0	0	0	0	0	546	546
	<b>Total</b>	<b>0</b>	<b>0</b>	<b>0</b>	<b>0</b>	<b>0</b>	<b>0</b>	<b>5,343</b>	<b>5,343</b>

RESPONSIBLE AGENCY: **FDOT**

Item Segment **TOTAL ALL Years ALL Phases:** **\$6,094**

Item Number: **423452**

Item **TOTAL ALL Years ALL Phases ALL Segments:** **\$10,079**

TPO Project No: **DT4244071**  
LRTP Ref: 06-10  
County: MIAMI-DADE  
Roadway ID:  
Lanes Exist:  
Lanes Improved:  
Lanes Added:  
Project Length: 0.388  
District: 6

Project Description: **SR 968/SW 1ST ST**

**AT MIAMI RIVER (BRIDGE #870660)**

Type of Work: **BRIDGE REPLACEMENT**

SIS or Non-SIS: **No**

Extra Description:

PHASE :	Funding Source	Proposed Funding (in \$000s)							All Years
		<2021	2020 - 2021	2021 - 2022	2022 - 2023	2023 - 2024	2024 - 2025	>2025	
PRELIMINARY ENGINEERING	DDR	19	0	0	0	0	0	0	19
	DIH	231	0	0	0	0	0	0	231
	DS	184	0	0	0	0	0	0	184
	NHBR	2,476	0	0	0	0	0	0	2,476
	SABR	2,471	0	0	0	0	0	0	2,471
	<b>Total</b>	<b>5,381</b>	<b>0</b>	<b>0</b>	<b>0</b>	<b>0</b>	<b>0</b>	<b>0</b>	<b>5,381</b>
	ACBR	500	0	0	0	0	0	0	500
	ACSA	258	0	0	0	0	0	0	258
	DIH	179	0	0	0	0	0	0	179
	DS	775	0	0	0	0	0	0	775
	EBBP	14,741	0	0	0	0	0	0	14,741

MIAMI-DADE TRANSPORTATION PLANNING ORGANIZATION  
TRANSPORTATION IMPROVEMENT PROGRAM  
PRIMARY STATE HIGHWAYS AND INTERMODAL



**HIGHWAYS**

TPO Project No: **DT4244071**  
LRTP Ref: 06-10  
County: MIAMI-DADE  
Roadway ID:  
Lanes Exist:  
Lanes Improved:  
Lanes Added:  
Project Length: 0.388  
District: 6

Project Description:

**SR 968/SW 1ST ST**

**AT MIAMI RIVER (BRIDGE #870660)**

Type of Work:

**BRIDGE REPLACEMENT**

SIS or Non-SIS: **No**

Extra Description:

		Proposed Funding (in \$000s)							
PHASE :	Funding Source	<2021	2020 - 2021	2021 - 2022	2022 - 2023	2023 - 2024	2024 - 2025	>2025	All Years
	NHBR	1,231	0	0	0	0	0	0	1,231
	SA	240	0	0	0	0	0	0	240
	SABR	767	0	0	0	0	0	0	767
	<b>Total</b>	<b>18,691</b>	<b>0</b>	<b>0</b>	<b>0</b>	<b>0</b>	<b>0</b>	<b>0</b>	<b>18,691</b>
<b>RIGHT OF WAY</b>									
	BRP	15	0	0	0	0	0	0	15
	LF	19	0	0	0	0	0	0	19
	<b>Total</b>	<b>34</b>	<b>0</b>	<b>0</b>	<b>0</b>	<b>0</b>	<b>0</b>	<b>0</b>	<b>34</b>
<b>RAILROAD &amp; UTILITIES</b>									
	BRT	1,179	0	0	0	0	0	0	1,179
	DIH	139	0	0	0	0	0	0	139
	DS	14	0	0	0	0	0	0	14
	<b>Total</b>	<b>1,332</b>	<b>0</b>	<b>0</b>	<b>0</b>	<b>0</b>	<b>0</b>	<b>0</b>	<b>1,332</b>
<b>PROJECT DEVELOPMENT AND ENVIRONMENTAL</b>									
	ACBR	1,632	0	0	0	0	0	0	1,632
	BRP	18,585	0	0	0	0	0	0	18,585
	BRRP	9	0	0	0	0	0	0	9
	DDR	300	0	0	0	0	0	0	300
	DS	10	0	0	0	0	0	0	10
	EBBP	259	0	0	0	0	0	0	259
	NHBR	56,784	0	0	0	0	0	0	56,784
	<b>Total</b>	<b>77,579</b>	<b>0</b>	<b>0</b>	<b>0</b>	<b>0</b>	<b>0</b>	<b>0</b>	<b>77,579</b>
<b>CONSTRUCTION</b>									
	ACBR	0	0	4,200	0	0	0	0	4,200
	<b>Total</b>	<b>0</b>	<b>0</b>	<b>4,200</b>	<b>0</b>	<b>0</b>	<b>0</b>	<b>0</b>	<b>4,200</b>
<b>ALTERNATIVE CONTRACTING INCENTIVES</b>									

RESPONSIBLE AGENCY: **FDOT**

Item Segment **TOTAL ALL Years ALL Phases:** **\$107,217**  
Item Number: **424407** Item **TOTAL ALL Years ALL Phases ALL Segments:** **\$107,741**

MIAMI-DADE TRANSPORTATION PLANNING ORGANIZATION  
TRANSPORTATION IMPROVEMENT PROGRAM  
PRIMARY STATE HIGHWAYS AND INTERMODAL



**HIGHWAYS**

TPO Project No: **DT4244072**  
LRTP Ref: 06-10  
County: MIAMI-DADE  
Roadway ID:  
Lanes Exist:  
Lanes Improved:  
Lanes Added:  
Project Length: 0.001  
District: 6

Project Description: **SR 968/SW 1 ST AT SW SOUTH RIVER DR**

Type of Work: **LANDSCAPING** SIS or Non-SIS: **No**

Extra Description:

		Proposed Funding (in \$000s)							
PHASE :	Funding Source	<2021	2020 - 2021	2021 - 2022	2022 - 2023	2023 - 2024	2024 - 2025	>2025	All Years
PRELIMINARY ENGINEERING	DIH	13	0	0	0	0	0	0	13
	DS	37	0	0	0	0	0	0	37
	<b>Total</b>	<b>50</b>	<b>0</b>	<b>0</b>	<b>0</b>	<b>0</b>	<b>0</b>	<b>0</b>	<b>50</b>
CONSTRUCTION	DIH	0	0	0	6	0	0	0	6
	DS	0	0	0	468	0	0	0	468
	<b>Total</b>	<b>0</b>	<b>0</b>	<b>0</b>	<b>474</b>	<b>0</b>	<b>0</b>	<b>0</b>	<b>474</b>

RESPONSIBLE AGENCY: **FDOT**

Item Segment TOTAL ALL Years ALL Phases: **\$524**  
Item Number: **424407** Item TOTAL ALL Years ALL Phases ALL Segments: **\$107,741**

TPO Project No: **DT4249331**  
LRTP Ref: 06-10  
County: MIAMI-DADE  
Roadway ID:  
Lanes Exist:  
Lanes Improved:  
Lanes Added:  
Project Length:  
District: 6

Project Description: **I-95 EXPRESS TOLL OPERATIONS DADE COUNTY**

Type of Work: **TOLL COLLECTION** SIS or Non-SIS: **No**

Extra Description:

		Proposed Funding (in \$000s)							
PHASE :	Funding Source	<2021	2020 - 2021	2021 - 2022	2022 - 2023	2023 - 2024	2024 - 2025	>2025	All Years
PRELIMINARY ENGINEERING	DS	6	0	0	0	0	0	0	6
	TOBD	319	0	0	0	0	0	0	319
	<b>Total</b>	<b>325</b>	<b>0</b>	<b>0</b>	<b>0</b>	<b>0</b>	<b>0</b>	<b>0</b>	<b>325</b>
OPERATIONS	DSBD	678	0	0	0	0	0	0	678
	TOBD	18,789	1,825	1,825	1,825	1,825	1,825	0	27,914
	<b>Total</b>	<b>19,467</b>	<b>1,825</b>	<b>1,825</b>	<b>1,825</b>	<b>1,825</b>	<b>1,825</b>	<b>0</b>	<b>28,592</b>

RESPONSIBLE AGENCY: **FDOT**

Item Segment TOTAL ALL Years ALL Phases: **\$28,917**  
Item Number: **424933** Item TOTAL ALL Years ALL Phases ALL Segments: **\$28,917**

MIAMI-DADE TRANSPORTATION PLANNING ORGANIZATION  
TRANSPORTATION IMPROVEMENT PROGRAM  
PRIMARY STATE HIGHWAYS AND INTERMODAL



**HIGHWAYS**

TPO Project No: **DT4273691**  
LRTP Ref: 07-28  
County: MIAMI-DADE  
Roadway ID:  
Lanes Exist:  
Lanes Improved:  
Lanes Added:  
Project Length: 3.674  
District: 6

Project Description: **SR 997/KROME AVE**

**FROM SW 296 ST**

**TO SOUTH OF SW 232 ST**

Type of Work: **ADD LANES & RECONSTRUCT**

SIS or Non-SIS: **Yes**

Extra Description:

		Proposed Funding (in \$000s)							
PHASE :	Funding Source	<2021	2020 - 2021	2021 - 2022	2022 - 2023	2023 - 2024	2024 - 2025	>2025	All Years
PRELIMINARY ENGINEERING	DDR	381	0	0	0	0	0	0	381
	DIH	434	0	0	0	0	0	0	434
	DS	423	0	0	0	0	0	0	423
	GMR	3,870	0	0	0	0	0	0	3,870
	<b>Total</b>	<b>5,108</b>	<b>0</b>	<b>0</b>	<b>0</b>	<b>0</b>	<b>0</b>	<b>0</b>	<b>5,108</b>
RIGHT OF WAY	DDR	3,246	4,449	0	0	0	0	0	7,695
	DI	15,917	0	0	0	0	0	0	15,917
	DIH	1,242	0	0	0	0	0	0	1,242
	DS	1,219	116	0	1,000	0	0	0	2,335
	DSBD	14,687	3,344	0	0	0	0	0	18,031
	GMR	1,210	0	0	0	0	0	0	1,210
	<b>Total</b>	<b>37,521</b>	<b>7,909</b>	<b>0</b>	<b>1,000</b>	<b>0</b>	<b>0</b>	<b>0</b>	<b>46,430</b>
RAILROAD & UTILITIES	DS	2	0	0	0	0	0	0	2
	DSBD	27	0	0	0	0	0	0	27
	LF	6	0	0	0	0	0	0	6
	<b>Total</b>	<b>35</b>	<b>0</b>	<b>0</b>	<b>0</b>	<b>0</b>	<b>0</b>	<b>0</b>	<b>35</b>
CONSTRUCTION	ACNP	28,801	0	0	0	0	0	0	28,801
	DDR	133	0	0	0	0	0	0	133
	DS	2	0	0	0	0	0	0	2
	SA	29	0	0	0	0	0	0	29
	<b>Total</b>	<b>28,965</b>	<b>0</b>	<b>0</b>	<b>0</b>	<b>0</b>	<b>0</b>	<b>0</b>	<b>28,965</b>
ALTERNATIVE CONTRACTING INCENTIVES	ACNP	0	0	820	0	0	0	0	820
	DDR	0	0	980	0	0	0	0	980
	<b>Total</b>	<b>0</b>	<b>0</b>	<b>1,800</b>	<b>0</b>	<b>0</b>	<b>0</b>	<b>0</b>	<b>1,800</b>

RESPONSIBLE AGENCY: **FDOT**

Item Segment **TOTAL ALL Years ALL Phases:** **\$82,338**

Item Number: **427369**

Item **TOTAL ALL Years ALL Phases ALL Segments:** **\$183,274**

MIAMI-DADE TRANSPORTATION PLANNING ORGANIZATION  
TRANSPORTATION IMPROVEMENT PROGRAM  
PRIMARY STATE HIGHWAYS AND INTERMODAL



HIGHWAYS

TPO Project No: **DT4273692**  
LRTP Ref: 07-28  
County: MIAMI-DADE  
Roadway ID:  
Lanes Exist:  
Lanes Improved:  
Lanes Added:  
Project Length: 3.251  
District: 6

Project Description: **SR 997/KROME AVE**

**FROM SW 232 ST**

**TO SOUTH OF SW 184 ST/EUREKA DR**

Type of Work: **ADD LANES & RECONSTRUCT**

SIS or Non-SIS: **Yes**

Extra Description:

PHASE :	Funding Source	Proposed Funding (in \$000s)							
		<2021	2020 - 2021	2021 - 2022	2022 - 2023	2023 - 2024	2024 - 2025	>2025	All Years
PRELIMINARY ENGINEERING	DDR	168	0	0	0	0	0	0	168
	DIH	231	0	0	0	0	0	0	231
	DS	305	0	0	0	0	0	0	305
	GMR	2,349	0	0	0	0	0	0	2,349
	<b>Total</b>	<b>3,053</b>	<b>0</b>	<b>0</b>	<b>0</b>	<b>0</b>	<b>0</b>	<b>0</b>	<b>3,053</b>
RIGHT OF WAY	BNIR	679	89	0	0	0	0	0	768
	DDR	1,356	300	0	0	0	0	0	1,656
	DI	12,200	0	0	0	0	0	0	12,200
	DIH	858	0	0	0	0	0	0	858
	DIS	133	0	0	0	0	0	0	133
	DS	555	68	0	0	0	0	0	623
	DSBD	15,743	0	0	0	0	0	0	15,743
	GMR	131	0	0	0	0	0	0	131
	<b>Total</b>	<b>31,655</b>	<b>457</b>	<b>0</b>	<b>0</b>	<b>0</b>	<b>0</b>	<b>0</b>	<b>32,112</b>
RAILROAD & UTILITIES	DDR	261	0	0	0	0	0	0	261
	DS	1,185	0	0	0	0	0	0	1,185
	<b>Total</b>	<b>1,446</b>	<b>0</b>	<b>0</b>	<b>0</b>	<b>0</b>	<b>0</b>	<b>0</b>	<b>1,446</b>
CONSTRUCTION	ACNP	8,950	0	0	0	0	0	0	8,950
	ACSS	62	0	0	0	0	0	0	62
	DI	206	0	0	0	0	0	0	206
	DIS	34	0	0	0	0	0	0	34
	DS	102	0	0	0	0	0	0	102
	DS	264	0	0	0	0	0	0	264
	HSP	384	0	0	0	0	0	0	384
	NHPP	16,921	0	0	0	0	0	0	16,921
	<b>Total</b>	<b>26,923</b>	<b>0</b>	<b>0</b>	<b>0</b>	<b>0</b>	<b>0</b>	<b>0</b>	<b>26,923</b>
ALTERNATIVE CONTRACTING INCENTIVES	DDR	1,220	540	0	0	0	0	0	1,760
	DSBD	0	680	0	0	0	0	0	680
	<b>Total</b>	<b>1,220</b>	<b>1,220</b>	<b>0</b>	<b>0</b>	<b>0</b>	<b>0</b>	<b>0</b>	<b>2,440</b>

MIAMI-DADE TRANSPORTATION PLANNING ORGANIZATION  
TRANSPORTATION IMPROVEMENT PROGRAM  
PRIMARY STATE HIGHWAYS AND INTERMODAL



**HIGHWAYS**

RESPONSIBLE AGENCY: **FDOT**

Item Segment TOTAL ALL Years ALL Phases: **\$65,974**

Item Number: **427369** Item TOTAL ALL Years ALL Phases ALL Segments: **\$183,274**

TPO Project No: **DT4273693**  
LRTP Ref: **07-28**  
County: **MIAMI-DADE**  
Roadway ID:  
Lanes Exist:  
Lanes Improved:  
Lanes Added:  
Project Length: **3.039**  
District: **6**

Project Description: **SR 997/KROME AVE FROM SW 184 ST TO SOUTH OF SW 136 ST**

Type of Work: **ADD LANES & RECONSTRUCT** SIS or Non-SIS: **Yes**

Extra Description:

PHASE :		Proposed Funding (in \$000s)							
		Funding Source	<2021	2020 - 2021	2021 - 2022	2022 - 2023	2023 - 2024	2024 - 2025	>2025
PRELIMINARY ENGINEERING	DDR	1,765	0	0	0	0	0	0	1,765
	DIH	166	0	0	0	0	0	0	166
	DS	441	0	0	0	0	0	0	441
	<b>Total</b>	<b>2,372</b>	<b>0</b>	<b>0</b>	<b>0</b>	<b>0</b>	<b>0</b>	<b>0</b>	<b>2,372</b>
RIGHT OF WAY	BNIR	2,616	0	0	0	0	0	0	2,616
	DDR	1,342	0	0	0	0	0	0	1,342
	DI	535	0	0	0	0	0	0	535
	DIH	411	0	0	0	0	0	0	411
	DS	3,894	0	0	0	0	0	0	3,894
	DSBD	2,595	0	0	0	0	0	0	2,595
	<b>Total</b>	<b>11,393</b>	<b>0</b>	<b>0</b>	<b>0</b>	<b>0</b>	<b>0</b>	<b>0</b>	<b>11,393</b>
CONSTRUCTION	ACNP	6,304	0	0	0	0	0	0	6,304
	DDR	254	0	0	0	0	0	0	254
	DDR	64	0	0	0	0	0	0	64
	DIS	74	0	0	0	0	0	0	74
	DS	22	0	0	0	0	0	0	22
	NHPP	10,231	0	0	0	0	0	0	10,231
	<b>Total</b>	<b>16,949</b>	<b>0</b>	<b>0</b>	<b>0</b>	<b>0</b>	<b>0</b>	<b>0</b>	<b>16,949</b>
ALTERNATIVE CONTRACTING INCENTIVES	DDR	900	220	0	0	0	0	0	1,120
	DSBD	0	680	0	0	0	0	0	680
<b>Total</b>		<b>900</b>	<b>900</b>	<b>0</b>	<b>0</b>	<b>0</b>	<b>0</b>	<b>0</b>	<b>1,800</b>

RESPONSIBLE AGENCY: **FDOT**

Item Segment TOTAL ALL Years ALL Phases: **\$32,514**

Item Number: **427369** Item TOTAL ALL Years ALL Phases ALL Segments: **\$183,274**

MIAMI-DADE TRANSPORTATION PLANNING ORGANIZATION  
TRANSPORTATION IMPROVEMENT PROGRAM  
PRIMARY STATE HIGHWAYS AND INTERMODAL



**HIGHWAYS**

TPO Project No: **DT4273694**  
LRTP Ref: 07-28  
County: MIAMI-DADE  
Roadway ID:  
Lanes Exist:  
Lanes Improved:  
Lanes Added:  
Project Length: 0.001  
District: 6

Project Description: **SR 997/KROME AVE RELOCATE & RECONSTRUCT CONTROL STRUCTURE AT C-102**  
Type of Work: **DRAINAGE IMPROVEMENTS** SIS or Non-SIS: **Yes**

Extra Description:

		Proposed Funding (in \$000s)							
PHASE :	Funding Source	<2021	2020 - 2021	2021 - 2022	2022 - 2023	2023 - 2024	2024 - 2025	>2025	All Years
PRELIMINARY ENGINEERING		4	0	0	0	0	0	0	4
	Total	4	0	0	0	0	0	0	4
		110	0	0	0	0	0	0	110
CONSTRUCTION		2,323	0	0	0	0	0	0	2,323
	Total	2,433	0	0	0	0	0	0	2,433

RESPONSIBLE AGENCY: **FDOT**

Item Segment TOTAL ALL Years ALL Phases: **\$2,437**  
Item Number: 427369 Item TOTAL ALL Years ALL Phases ALL Segments: **\$183,274**

TPO Project No: **DT4273695**  
LRTP Ref: 07-28  
County: MIAMI-DADE  
Roadway ID:  
Lanes Exist:  
Lanes Improved:  
Lanes Added:  
Project Length: 0.195  
District: 6

Project Description: **SR 997/KROME AVE AT SW 184 ST (G-757A WELL REPLACEMENT)**  
Type of Work: **DRAINAGE IMPROVEMENTS** SIS or Non-SIS: **Yes**

Extra Description:

		Proposed Funding (in \$000s)							
PHASE :	Funding Source	<2021	2020 - 2021	2021 - 2022	2022 - 2023	2023 - 2024	2024 - 2025	>2025	All Years
CONSTRUCTION		11	0	0	0	0	0	0	11
	Total	11	0	0	0	0	0	0	11

RESPONSIBLE AGENCY: **FDOT**

Item Segment TOTAL ALL Years ALL Phases: **\$11**  
Item Number: 427369 Item TOTAL ALL Years ALL Phases ALL Segments: **\$183,274**

MIAMI-DADE TRANSPORTATION PLANNING ORGANIZATION  
TRANSPORTATION IMPROVEMENT PROGRAM  
PRIMARY STATE HIGHWAYS AND INTERMODAL



HIGHWAYS

TPO Project No: **DT4275182**  
LRTP Ref: 06-10  
County: MIAMI-DADE  
Roadway ID:  
Lanes Exist:  
Lanes Improved:  
Lanes Added:  
Project Length: 2.991  
District: 6

Project Description:

**SR 860/MIAMI GARDENS DR/NW 183 ST FROM E OF NW 57 AVE TO W OF NW 27 AVE**

Type of Work:

**RESURFACING**

SIS or Non-SIS: **No**

Extra Description:

PHASE :	Funding Source	Proposed Funding (in \$000s)							All Years
		<2021	2020 - 2021	2021 - 2022	2022 - 2023	2023 - 2024	2024 - 2025	>2025	
PRELIMINARY ENGINEERING	ACSA	59	0	0	0	0	0	0	59
	ACSS	125	0	0	0	0	0	0	125
	DIH	65	0	0	0	0	0	0	65
	DS	42	0	0	0	0	0	0	42
	SA	935	0	0	0	0	0	0	935
	<b>Total</b>	<b>1,226</b>	<b>0</b>	<b>0</b>	<b>0</b>	<b>0</b>	<b>0</b>	<b>0</b>	<b>1,226</b>
RAILROAD & UTILITIES	LF	0	15	0	0	0	0	0	15
	<b>Total</b>	<b>0</b>	<b>15</b>	<b>0</b>	<b>0</b>	<b>0</b>	<b>0</b>	<b>0</b>	<b>15</b>
CONSTRUCTION	ACSS	0	172	0	0	0	0	0	172
	DDR	0	490	0	0	0	0	0	490
	DDR	0	2,910	0	0	0	0	0	2,910
	DIH	0	161	0	0	0	0	0	161
	DS	0	97	0	0	0	0	0	97
	SA	0	895	0	0	0	0	0	895
	<b>Total</b>	<b>0</b>	<b>4,725</b>	<b>0</b>	<b>0</b>	<b>0</b>	<b>0</b>	<b>0</b>	<b>4,725</b>
ALTERNATIVE CONTRACTING INCENTIVES	SA	0	0	355	0	0	0	0	355
	<b>Total</b>	<b>0</b>	<b>0</b>	<b>355</b>	<b>0</b>	<b>0</b>	<b>0</b>	<b>0</b>	<b>355</b>

RESPONSIBLE AGENCY: FDOT

Item Segment TOTAL ALL Years ALL Phases: **\$6,321**  
Item Number: 427518 Item TOTAL ALL Years ALL Phases ALL Segments: **\$6,554**

MIAMI-DADE TRANSPORTATION PLANNING ORGANIZATION  
TRANSPORTATION IMPROVEMENT PROGRAM  
PRIMARY STATE HIGHWAYS AND INTERMODAL



HIGHWAYS

TPO Project No: **DT4275183** Project Description: **SR 860/NW 183 ST** **FROM WEST OF NW 57 AVE** **TO EAST OF NW 57 AVE**

LRTP Ref: 06-10

County: MIAMI-DADE

Roadway ID:

Lanes Exist:

Lanes Improved:

Lanes Added:

Project Length: 0.121

District: 6

Type of Work: **INTERSECTION IMPROVEMENT**

SIS or Non-SIS: **No**

Extra Description:

		Proposed Funding (in \$000s)							
PHASE :	Funding Source	<2021	2020 - 2021	2021 - 2022	2022 - 2023	2023 - 2024	2024 - 2025	>2025	All Years
PRELIMINARY ENGINEERING	DS	1	0	0	0	0	0	0	1
	<b>Total</b>	<b>1</b>	<b>0</b>	<b>0</b>	<b>0</b>	<b>0</b>	<b>0</b>	<b>0</b>	<b>1</b>
	ACSS	0	16	0	0	0	0	0	16
CONSTRUCTION	ACSS	0	190	0	0	0	0	0	190
	DS	3	0	0	0	0	0	0	3
	SA	0	8	0	0	0	0	0	8
	<b>Total</b>	<b>3</b>	<b>214</b>	<b>0</b>	<b>0</b>	<b>0</b>	<b>0</b>	<b>0</b>	<b>217</b>
ALTERNATIVE CONTRACTING INCENTIVES	SA	0	0	15	0	0	0	0	15
	<b>Total</b>	<b>0</b>	<b>0</b>	<b>15</b>	<b>0</b>	<b>0</b>	<b>0</b>	<b>0</b>	<b>15</b>

RESPONSIBLE AGENCY: **FDOT**

Item Segment **TOTAL ALL Years ALL Phases:** **\$233**  
Item Number: **427518** Item **TOTAL ALL Years ALL Phases ALL Segments:** **\$6,554**

TPO Project No: **DT4275211** Project Description: **SR 922/NE 125 ST** **FROM NE 5 AVE** **TO NE 7 AVE**

LRTP Ref: 06-10

County: MIAMI-DADE

Roadway ID:

Lanes Exist:

Lanes Improved:

Lanes Added:

Project Length: 0.250

District: 6

Type of Work: **PD&E/EMO STUDY**

SIS or Non-SIS: **No**

Extra Description:

		Proposed Funding (in \$000s)							
PHASE :	Funding Source	<2021	2020 - 2021	2021 - 2022	2022 - 2023	2023 - 2024	2024 - 2025	>2025	All Years
PROJECT DEVELOPMENT AND ENVIRONMENTAL		732	0	0	0	0	0	0	732
	<b>Total</b>	<b>732</b>	<b>0</b>	<b>0</b>	<b>0</b>	<b>0</b>	<b>0</b>	<b>0</b>	<b>732</b>

RESPONSIBLE AGENCY: **FDOT**

Item Segment **TOTAL ALL Years ALL Phases:** **\$732**  
Item Number: **427521** Item **TOTAL ALL Years ALL Phases ALL Segments:** **\$6,260**

MIAMI-DADE TRANSPORTATION PLANNING ORGANIZATION  
TRANSPORTATION IMPROVEMENT PROGRAM  
PRIMARY STATE HIGHWAYS AND INTERMODAL



**HIGHWAYS**

TPO Project No: **DT4275212**  
LRTP Ref: 06-10  
County: MIAMI-DADE  
Roadway ID:  
Lanes Exist:  
Lanes Improved:  
Lanes Added:  
Project Length: 0.876  
District: 6

Project Description: **SR 922/NE 125 ST** FROM SR 915/NE 6 AVE TO NE 7 AVE

Type of Work: **INTERSECTION IMPROVEMENT** SIS or Non-SIS: **No**

Extra Description:

		Proposed Funding (in \$000s)							
PHASE :	Funding Source	<2021	2020 - 2021	2021 - 2022	2022 - 2023	2023 - 2024	2024 - 2025	>2025	All Years
PRELIMINARY ENGINEERING	ACSA	300	0	0	0	0	0	0	300
	DS	11	0	0	0	0	0	0	11
	SA	143	10	10	0	0	0	0	163
	<b>Total</b>	<b>454</b>	<b>10</b>	<b>10</b>	<b>0</b>	<b>0</b>	<b>0</b>	<b>0</b>	<b>474</b>
RIGHT OF WAY	ACSS	1,220	0	0	0	0	0	0	1,220
	DDR	75	0	0	0	0	0	0	75
	SA	0	15	0	0	0	0	0	15
	<b>Total</b>	<b>1,295</b>	<b>15</b>	<b>0</b>	<b>0</b>	<b>0</b>	<b>0</b>	<b>0</b>	<b>1,310</b>
RAILROAD & UTILITIES	SA	0	0	10	0	0	0	0	10
	<b>Total</b>	<b>0</b>	<b>0</b>	<b>10</b>	<b>0</b>	<b>0</b>	<b>0</b>	<b>0</b>	<b>10</b>
CONSTRUCTION	ACSS	0	0	0	3,569	0	0	0	3,569
	DIH	0	0	0	162	0	0	0	162
	DS	2	0	0	0	0	0	0	2
	LF	0	0	0	1	0	0	0	1
	<b>Total</b>	<b>2</b>	<b>0</b>	<b>0</b>	<b>3,732</b>	<b>0</b>	<b>0</b>	<b>0</b>	<b>3,734</b>

RESPONSIBLE AGENCY: **FDOT**

Item Segment TOTAL ALL Years ALL Phases: **\$5,528**  
Item Number: 427521 Item TOTAL ALL Years ALL Phases ALL Segments: **\$6,260**

MIAMI-DADE TRANSPORTATION PLANNING ORGANIZATION  
TRANSPORTATION IMPROVEMENT PROGRAM  
PRIMARY STATE HIGHWAYS AND INTERMODAL



HIGHWAYS

TPO Project No: DT4276471	Project Description:	SR 90/SW 7 ST	FROM SW 2ND AVE	TO SW 5 AVE						
LRTP Ref: 06-10										
County: MIAMI-DADE										
Roadway ID:										
Lanes Exist:	Type of Work:	PD&E/EMO STUDY	SIS or Non-SIS:	No						
Lanes Improved:										
Lanes Added:	Extra Description:									
Project Length: 0.628										
District: 6										
	PHASE :	Proposed Funding (in \$000s)								
		Funding Source	<2021	2020 - 2021	2021 - 2022	2022 - 2023	2023 - 2024	2024 - 2025	>2025	All Years
			4	0	0	0	0	0	0	4
	PROJECT DEVELOPMENT AND ENVIRONMENTAL	Total	4	0	0	0	0	0	0	4
RESPONSIBLE AGENCY: FDOT										
										Item Segment TOTAL ALL Years ALL Phases: \$4
		Item Number: 427647								Item TOTAL ALL Years ALL Phases ALL Segments: \$4

TPO Project No: DT4278491		Project Description:		DISTRICTWIDE PROPERTY MGMT ASBESTOS CONSULT ABATEMENT AND DEMOLITION SERVICES						
LRTP Ref: 06-10		Type of Work: RIGHT OF WAY ACTIVITIES		SIS or Non-SIS: No						
County: DIST/ST-WIDE										
Roadway ID:										
Lanes Exist:										
Lanes Improved:										
Lanes Added:		Extra Description:								
Project Length:										
District: 6										
PHASE :		Proposed Funding (in \$000s)								
		Funding Source	<2021	2020 - 2021	2021 - 2022	2022 - 2023	2023 - 2024	2024 - 2025	>2025	All Years
		DIH	187	5	5	5	5	5	0	212
		DS	86	25	25	25	25	25	0	211
RIGHT OF WAY		Total	273	30	30	30	30	30	0	423
RESPONSIBLE AGENCY: FDOT		Item Segment TOTAL ALL Years ALL Phases: \$423								
		Item Number: 427849	Item TOTAL ALL Years ALL Phases ALL Segments: \$423							

MIAMI-DADE TRANSPORTATION PLANNING ORGANIZATION  
TRANSPORTATION IMPROVEMENT PROGRAM  
PRIMARY STATE HIGHWAYS AND INTERMODAL



**HIGHWAYS**

TPO Project No: **DT4283581**  
LRTP Ref: 07-30  
County: MIAMI-DADE  
Roadway ID:  
Lanes Exist:  
Lanes Improved:  
Lanes Added:  
Project Length: 4.192  
District: 6

Project Description: **SR 826/PALMETTO EXPRESSWAY SR 826  
EB RAMP TO SR 9A/I-95 NB**

Type of Work: **INTERCHANGE RAMP (NEW)**

SIS or Non-SIS: **Yes**

Extra Description:

PHASE :	Funding Source	Proposed Funding (in \$000s)							All Years
		<2021	2020 - 2021	2021 - 2022	2022 - 2023	2023 - 2024	2024 - 2025	>2025	
	DDR	327	0	0	0	0	0	0	327
	DI	4,332	0	0	0	0	0	0	4,332
	DIH	148	0	0	0	0	0	0	148
	DIS	2,630	0	0	0	0	0	0	2,630
	DS	525	0	0	0	0	0	0	525
	NHPP	515	0	0	0	0	0	0	515
	PKYI	668	0	0	0	0	0	0	668
	PKYI	330	0	0	0	0	0	0	330
	SIWR	776	0	0	0	0	0	0	776
	TOBD	1	0	0	0	0	0	0	1
<b>PRELIMINARY ENGINEERING</b>	<b>Total</b>	<b>10,252</b>	<b>0</b>	<b>0</b>	<b>0</b>	<b>0</b>	<b>0</b>	<b>0</b>	<b>10,252</b>
	BNIR	5,864	50	0	0	0	0	0	5,914
	DDR	1,066	0	0	0	0	0	0	1,066
	DI	7,790	0	0	0	0	0	0	7,790
	DIH	161	130	50	0	0	0	0	341
	DIS	580	0	0	0	0	0	0	580
	DS	106	0	32	0	0	0	0	138
	DSBD	8,591	648	200	0	0	0	0	9,439
<b>RIGHT OF WAY</b>	<b>Total</b>	<b>24,158</b>	<b>828</b>	<b>282</b>	<b>0</b>	<b>0</b>	<b>0</b>	<b>0</b>	<b>25,268</b>
	DI	500	0	0	0	0	0	0	500
	DS	5	0	0	0	0	0	0	5
<b>RAILROAD &amp; UTILITIES</b>	<b>Total</b>	<b>505</b>	<b>0</b>	<b>0</b>	<b>0</b>	<b>0</b>	<b>0</b>	<b>0</b>	<b>505</b>
	DIH	171	0	0	0	0	0	0	171
	EBNH	2,420	0	0	0	0	0	0	2,420
	NHPP	1,053	0	0	0	0	0	0	1,053
	PKYI	236	0	0	0	0	0	0	236
<b>PROJECT DEVELOPMENT AND ENVIRONMENTAL</b>	<b>Total</b>	<b>3,880</b>	<b>0</b>	<b>0</b>	<b>0</b>	<b>0</b>	<b>0</b>	<b>0</b>	<b>3,880</b>

RESPONSIBLE AGENCY: **FDOT**

Item Segment **TOTAL ALL Years ALL Phases:** **\$39,905**  
Item Number: **428358** Item **TOTAL ALL Years ALL Phases ALL Segments:** **\$57,873**

MIAMI-DADE TRANSPORTATION PLANNING ORGANIZATION  
TRANSPORTATION IMPROVEMENT PROGRAM  
PRIMARY STATE HIGHWAYS AND INTERMODAL



HIGHWAYS

TPO Project No: **DT4283584**  
LRTP Ref: 07-24  
County: MIAMI-DADE  
Roadway ID:  
Lanes Exist:  
Lanes Improved:  
Lanes Added:  
Project Length: 2.398  
District: 6

Project Description: **GOLDEN GLADES INTERCHANGE  
VARIOUS RAMP IMPROVEMENTS**

Type of Work: **INTERCHANGE RAMP (NEW)**

SIS or Non-SIS: **Yes**

Extra Description:

		Proposed Funding (in \$000s)							
PHASE :	Funding Source	<2021	2020 - 2021	2021 - 2022	2022 - 2023	2023 - 2024	2024 - 2025	>2025	All Years
	DDR	575	300	0	0	0	0	0	875
	DIH	767	0	0	0	0	0	0	767
	DS	2,299	400	0	0	0	0	0	2,699
<b>PRELIMINARY ENGINEERING</b>	<b>Total</b>	<b>3,641</b>	<b>700</b>	<b>0</b>	<b>0</b>	<b>0</b>	<b>0</b>	<b>0</b>	<b>4,341</b>
	DIH	2	0	0	0	0	0	0	2
<b>RIGHT OF WAY</b>	<b>Total</b>	<b>2</b>	<b>0</b>	<b>0</b>	<b>0</b>	<b>0</b>	<b>0</b>	<b>0</b>	<b>2</b>

RESPONSIBLE AGENCY: **FDOT**

Item Segment TOTAL ALL Years ALL Phases: **\$4,343**  
Item Number: 428358 Item TOTAL ALL Years ALL Phases ALL Segments: **\$57,873**

TPO Project No: **DT4283585**  
LRTP Ref: 07-32  
County: MIAMI-DADE  
Roadway ID:  
Lanes Exist:  
Lanes Improved:  
Lanes Added:  
Project Length: 2.193  
District: 6

Project Description: **SR 9A/I-95**

**FROM N OF BISCAYNE CANAL TO SR 860/MIAMI GARDEN DR**

Type of Work: **WIDEN/RESURFACE EXIST LANES**

SIS or Non-SIS: **Yes**

Extra Description:

		Proposed Funding (in \$000s)							
PHASE :	Funding Source	<2021	2020 - 2021	2021 - 2022	2022 - 2023	2023 - 2024	2024 - 2025	>2025	All Years
	DIH	427	0	0	0	0	0	0	427
	DS	2,742	220	0	0	0	0	0	2,962
<b>PRELIMINARY ENGINEERING</b>	<b>Total</b>	<b>3,169</b>	<b>220</b>	<b>0</b>	<b>0</b>	<b>0</b>	<b>0</b>	<b>0</b>	<b>3,389</b>
	DIH	2	0	0	0	0	0	0	2
	DS	12	0	0	0	0	0	0	12
<b>RIGHT OF WAY</b>	<b>Total</b>	<b>14</b>	<b>0</b>	<b>0</b>	<b>0</b>	<b>0</b>	<b>0</b>	<b>0</b>	<b>14</b>

RESPONSIBLE AGENCY: **FDOT**

Item Segment TOTAL ALL Years ALL Phases: **\$3,403**  
Item Number: 428358 Item TOTAL ALL Years ALL Phases ALL Segments: **\$57,873**

MIAMI-DADE TRANSPORTATION PLANNING ORGANIZATION  
TRANSPORTATION IMPROVEMENT PROGRAM  
PRIMARY STATE HIGHWAYS AND INTERMODAL



HIGHWAYS

TPO Project No: **DT4283588**  
LRTP Ref: 07-26  
County: MIAMI-DADE  
Roadway ID:  
Lanes Exist:  
Lanes Improved:  
Lanes Added:  
Project Length: 1.027  
District: 6

Project Description:

**SR 826 CONNECTOR**

**AT GOLDEN GLADES  
INTERCHANGE AND VARIOUS  
RAMPS**

Type of Work:

**ADD LANES & RECONSTRUCT**

SIS or Non-SIS: **Yes**

Extra Description:

PHASE :	Funding Source	Proposed Funding (in \$000s)							All Years
		<2021	2020 - 2021	2021 - 2022	2022 - 2023	2023 - 2024	2024 - 2025	>2025	
PRELIMINARY ENGINEERING	DDR	1,729	0	0	0	0	0	0	1,729
	DIH	79	0	0	0	0	0	0	79
	DIS	2,021	0	0	0	0	0	0	2,021
	DS	14	0	0	0	0	0	0	14
	<b>Total</b>	<b>3,843</b>	<b>0</b>	<b>0</b>	<b>0</b>	<b>0</b>	<b>0</b>	<b>0</b>	<b>3,843</b>
RIGHT OF WAY	DDR	888	780	0	0	0	0	0	1,668
	DIH	40	0	0	0	0	0	0	40
	DS	28	29	0	0	0	0	0	57
	DSBD	751	967	0	0	0	0	0	1,718
	<b>Total</b>	<b>1,707</b>	<b>1,776</b>	<b>0</b>	<b>0</b>	<b>0</b>	<b>0</b>	<b>0</b>	<b>3,483</b>

RESPONSIBLE AGENCY: **FDOT**

Item Segment TOTAL ALL Years ALL Phases: **\$7,326**

Item Number: **428358**

Item TOTAL ALL Years ALL Phases ALL Segments: **\$57,873**

TPO Project No: **DT4283589**  
LRTP Ref: 06-10  
County: MIAMI-DADE  
Roadway ID:  
Lanes Exist:  
Lanes Improved:  
Lanes Added:  
Project Length: 1.279  
District: 6

Project Description:

**GOLDEN GLADES INTERCHANGE  
ENGINEERING SUPPORT**

Type of Work:

**PRELIMINARY ENGINEERING**

SIS or Non-SIS: **Yes**

Extra Description:

PHASE :	Funding Source	Proposed Funding (in \$000s)							All Years
		<2021	2020 - 2021	2021 - 2022	2022 - 2023	2023 - 2024	2024 - 2025	>2025	
PRELIMINARY ENGINEERING	DDR	2,395	0	0	0	0	0	0	2,395
	DIH	11	10	0	0	0	0	0	21
	DS	480	0	0	0	0	0	0	480
	<b>Total</b>	<b>2,886</b>	<b>10</b>	<b>0</b>	<b>0</b>	<b>0</b>	<b>0</b>	<b>0</b>	<b>2,896</b>

RESPONSIBLE AGENCY: **FDOT**

Item Segment TOTAL ALL Years ALL Phases: **\$2,896**

Item Number: **428358**

Item TOTAL ALL Years ALL Phases ALL Segments: **\$57,873**

MIAMI-DADE TRANSPORTATION PLANNING ORGANIZATION  
TRANSPORTATION IMPROVEMENT PROGRAM  
PRIMARY STATE HIGHWAYS AND INTERMODAL



**HIGHWAYS**

TPO Project No: **DT4290471**  
LRTP Ref: 06-10  
County: MIAMI-DADE  
Roadway ID:  
Lanes Exist:  
Lanes Improved:  
Lanes Added:  
Project Length: 1.463  
District: 6

Project Description: **SR 93/I-75**

**FROM NW 178 ST**

**TO NW 202 ST**

Type of Work: **LANDSCAPING**

SIS or Non-SIS: **Yes**

Extra Description:

PHASE :

Proposed Funding (in \$000s)									
Funding Source	<2021	2020 - 2021	2021 - 2022	2022 - 2023	2023 - 2024	2024 - 2025	>2025	All Years	
DDR	199	0	0	0	0	0	0	199	
DIH	28	0	0	0	0	0	0	28	
DS	12	0	0	0	0	0	0	12	
<b>PRELIMINARY ENGINEERING Total</b>	<b>239</b>	<b>0</b>	<b>0</b>	<b>0</b>	<b>0</b>	<b>0</b>	<b>0</b>	<b>239</b>	
DDR	0	1,164	0	0	0	0	0	1,164	
DIH	0	44	0	0	0	0	0	44	
DS	0	167	0	0	0	0	0	167	
<b>CONSTRUCTION Total</b>	<b>0</b>	<b>1,375</b>	<b>0</b>	<b>0</b>	<b>0</b>	<b>0</b>	<b>0</b>	<b>1,375</b>	

RESPONSIBLE AGENCY: **FDOT**

Item Segment **TOTAL ALL Years ALL Phases:** **\$1,614**  
Item Number: **429047** Item **TOTAL ALL Years ALL Phases ALL Segments:** **\$3,840**

TPO Project No: **DT4290472**  
LRTP Ref: 06-10  
County: MIAMI-DADE  
Roadway ID:  
Lanes Exist:  
Lanes Improved:  
Lanes Added:  
Project Length: 0.979  
District: 6

Project Description: **SR 93/I-75**

**FROM NW 162 ST**

**TO NW 178 ST**

Type of Work: **LANDSCAPING**

SIS or Non-SIS: **Yes**

Extra Description:

PHASE :

Proposed Funding (in \$000s)									
Funding Source	<2021	2020 - 2021	2021 - 2022	2022 - 2023	2023 - 2024	2024 - 2025	>2025	All Years	
DDR	112	0	0	0	0	0	0	112	
DIH	11	0	0	0	0	0	0	11	
DS	1	0	0	0	0	0	0	1	
<b>PRELIMINARY ENGINEERING Total</b>	<b>124</b>	<b>0</b>	<b>0</b>	<b>0</b>	<b>0</b>	<b>0</b>	<b>0</b>	<b>124</b>	
DDR	0	702	0	0	0	0	0	702	
DIH	0	28	0	0	0	0	0	28	

MIAMI-DADE TRANSPORTATION PLANNING ORGANIZATION  
TRANSPORTATION IMPROVEMENT PROGRAM  
PRIMARY STATE HIGHWAYS AND INTERMODAL



**HIGHWAYS**

TPO Project No: DT4290472	Project Description: SR 93/I-75	FROM NW 162 ST	TO NW 178 ST						
LRTP Ref: 06-10									
County: MIAMI-DADE									
Roadway ID:									
Lanes Exist:	Type of Work: LANDSCAPING	SIS or Non-SIS: Yes							
Lanes Improved:									
Lanes Added:	Extra Description:								
Project Length: 0.979									
District: 6									
		Proposed Funding (in \$000s)							
PHASE :	Funding Source	<2021	2020 - 2021	2021 - 2022	2022 - 2023	2023 - 2024	2024 - 2025	>2025	All Years
	DS	0	149	0	0	0	0	0	149
CONSTRUCTION	Total	0	879	0	0	0	0	0	879
RESPONSIBLE AGENCY: FDOT		Item Segment TOTAL ALL Years ALL Phases:							\$1,003
Item Number: 429047		Item TOTAL ALL Years ALL Phases ALL Segments:							\$3,840

TPO Project No: DT4290473	Project Description: SR 93/I-75	FROM NW 148 ST	TO NW 162 ST						
LRTP Ref: 06-10									
County: MIAMI-DADE									
Roadway ID:									
Lanes Exist:	Type of Work: LANDSCAPING	SIS or Non-SIS: Yes							
Lanes Improved:									
Lanes Added:	Extra Description:								
Project Length: 0.923									
District: 6									
		Proposed Funding (in \$000s)							
PHASE :	Funding Source	<2021	2020 - 2021	2021 - 2022	2022 - 2023	2023 - 2024	2024 - 2025	>2025	All Years
		148	0	0	0	0	0	0	148
PRELIMINARY ENGINEERING	Total	148	0	0	0	0	0	0	148
		741	0	0	0	0	0	0	741
CONSTRUCTION	Total	741	0	0	0	0	0	0	741
RESPONSIBLE AGENCY: FDOT		Item Segment TOTAL ALL Years ALL Phases:							\$889
Item Number: 429047		Item TOTAL ALL Years ALL Phases ALL Segments:							\$3,840

MIAMI-DADE TRANSPORTATION PLANNING ORGANIZATION  
TRANSPORTATION IMPROVEMENT PROGRAM  
PRIMARY STATE HIGHWAYS AND INTERMODAL



**HIGHWAYS**

TPO Project No: **DT4290474**    Project Description: **SR 860/MIAMI GARDENS DR**    **FROM E OF NW 97 AVE**    **TO SR93/I-75 & PARK & RIDE LOT**  
LRTP Ref: 06-10

County: MIAMI-DADE

Roadway ID:

Lanes Exist:

Lanes Improved:

Lanes Added:

Project Length: 0.277

District: 6

Type of Work: **LANDSCAPING**

SIS or Non-SIS: **No**

Extra Description:

		Proposed Funding (in \$000s)							
PHASE :	Funding Source	<2021	2020 - 2021	2021 - 2022	2022 - 2023	2023 - 2024	2024 - 2025	>2025	All Years
		62	0	0	0	0	0	0	62
<b>PRELIMINARY ENGINEERING</b>	<b>Total</b>	<b>62</b>	<b>0</b>	<b>0</b>	<b>0</b>	<b>0</b>	<b>0</b>	<b>0</b>	<b>62</b>
		272	0	0	0	0	0	0	272
<b>CONSTRUCTION</b>	<b>Total</b>	<b>272</b>	<b>0</b>	<b>0</b>	<b>0</b>	<b>0</b>	<b>0</b>	<b>0</b>	<b>272</b>

RESPONSIBLE AGENCY: **FDOT**

Item Segment **TOTAL ALL Years ALL Phases:** **\$334**

Item Number: **429047**    Item **TOTAL ALL Years ALL Phases ALL Segments:** **\$3,840**

TPO Project No: **DT4291851**    Project Description: **SR 9/NW 27 AVE**    **FROM SOUTH OF SR 934/NW 79 ST**    **TO NORTH OF SR 932/NW 103 ST**  
LRTP Ref: 06-09

County: MIAMI-DADE

Roadway ID:

Lanes Exist:

Lanes Improved:

Lanes Added:

Project Length: 1.621

District: 6

Type of Work: **RESURFACING**

SIS or Non-SIS: **No**

Extra Description:

		Proposed Funding (in \$000s)							
PHASE :	Funding Source	<2021	2020 - 2021	2021 - 2022	2022 - 2023	2023 - 2024	2024 - 2025	>2025	All Years
		59	0	0	0	0	0	0	59
		552	0	0	0	0	0	0	552
		111	0	0	0	0	0	0	111
<b>PRELIMINARY ENGINEERING</b>	<b>Total</b>	<b>722</b>	<b>0</b>	<b>0</b>	<b>0</b>	<b>0</b>	<b>0</b>	<b>0</b>	<b>722</b>
		14	0	0	0	0	0	0	14
<b>RIGHT OF WAY</b>	<b>Total</b>	<b>14</b>	<b>0</b>	<b>0</b>	<b>0</b>	<b>0</b>	<b>0</b>	<b>0</b>	<b>14</b>
		8	0	0	0	0	0	0	8
		1	0	0	0	0	0	0	1
<b>RAILROAD &amp; UTILITIES</b>	<b>Total</b>	<b>9</b>	<b>0</b>	<b>0</b>	<b>0</b>	<b>0</b>	<b>0</b>	<b>0</b>	<b>9</b>
		70	0	0	0	0	0	0	70
		4,370	0	0	0	0	0	0	4,370
		150	0	0	0	0	0	0	150

MIAMI-DADE TRANSPORTATION PLANNING ORGANIZATION  
TRANSPORTATION IMPROVEMENT PROGRAM  
PRIMARY STATE HIGHWAYS AND INTERMODAL



**HIGHWAYS**

TPO Project No:	DT4291851	Project Description:	SR 9/NW 27 AVE		FROM SOUTH OF SR 934/NW 79 ST		TO NORTH OF SR 932/NW 103 ST				
LRTP Ref:	06-09										
County:	MIAMI-DADE										
Roadway ID:											
Lanes Exist:		Type of Work:	RESURFACING		SIS or Non-SIS:			No			
Lanes Improved:											
Lanes Added:		Extra Description:									
Project Length:	1.621										
District:	6										
			Proposed Funding (in \$000s)								
PHASE :			Funding Source	<2021	2020 - 2021	2021 - 2022	2022 - 2023	2023 - 2024	2024 - 2025	>2025	All Years
CONSTRUCTION			Total	4,590	0	0	0	0	0	0	4,590
				110	0	0	0	0	0	0	110
ALTERNATIVE CONTRACTING INCENTIVES			Total	110	0	0	0	0	0	0	110
RESPONSIBLE AGENCY: FDOT			Item Segment TOTAL ALL Years ALL Phases: \$5,445								
			Item Number:	429185	Item TOTAL ALL Years ALL Phases ALL Segments:					\$16,125	

TPO Project No: DT4291852	Project Description:	SR 9/NW 27 AVE	FROM NW 39 ST	TO SOUTH OF NW 79 ST					
LRTP Ref: 06-09									
County: MIAMI-DADE									
Roadway ID:									
Lanes Exist:	Type of Work:	RESURFACING	SIS or Non-SIS:	No					
Lanes Improved:									
Lanes Added:	Extra Description:								
Project Length: 2.283									
District: 6									
			Proposed Funding (in \$000s)						
PHASE :	Funding Source	<2021	2020 - 2021	2021 - 2022	2022 - 2023	2023 - 2024	2024 - 2025	>2025	All Years
	DDR	1,002	0	0	0	0	0	0	1,002
	DIH	20	0	0	0	0	0	0	20
	DS	31	0	0	0	0	0	0	31
PRELIMINARY ENGINEERING	Total	1,053	0	0	0	0	0	0	1,053
	DDR	0	20	0	0	0	0	0	20
	DS	5	0	0	0	0	0	0	5
RAILROAD & UTILITIES	Total	5	20	0	0	0	0	0	25
	DDR	0	1,544	0	0	0	0	0	1,544
	DIH	0	0	152	0	0	0	0	152
	DS	0	0	609	0	0	0	0	609
	SA	0	4,184	0	0	0	0	0	4,184
CONSTRUCTION	Total	0	5,728	761	0	0	0	0	6,489

MIAMI-DADE TRANSPORTATION PLANNING ORGANIZATION  
TRANSPORTATION IMPROVEMENT PROGRAM  
PRIMARY STATE HIGHWAYS AND INTERMODAL



HIGHWAYS

TPO Project No: DT4291852	Project Description:	SR 9/NW 27 AVE	FROM NW 39 ST	TO SOUTH OF NW 79 ST																																
LRTP Ref: 06-09																																				
County: MIAMI-DADE																																				
Roadway ID:																																				
Lanes Exist:	Type of Work:	RESURFACING	SIS or Non-SIS:	No																																
Lanes Improved:	Extra Description:																																			
Lanes Added:																																				
Project Length: 2.283																																				
District: 6																																				
	PHASE :	<table><tr><th>Funding Source</th><th>&lt;2021</th><th>2020 - 2021</th><th>2021 - 2022</th><th>2022 - 2023</th><th>2023 - 2024</th><th>2024 - 2025</th><th>&gt;2025</th><th>All Years</th></tr><tr><td>SA</td><td>0</td><td>0</td><td>0</td><td>360</td><td>0</td><td>0</td><td>0</td><td>360</td></tr><tr><td>ALTERNATIVE CONTRACTING INCENTIVES</td><td>Total</td><td>0</td><td>0</td><td>0</td><td>360</td><td>0</td><td>0</td><td>360</td></tr></table>								Funding Source	<2021	2020 - 2021	2021 - 2022	2022 - 2023	2023 - 2024	2024 - 2025	>2025	All Years	SA	0	0	0	360	0	0	0	360	ALTERNATIVE CONTRACTING INCENTIVES	Total	0	0	0	360	0	0	360
Funding Source	<2021	2020 - 2021	2021 - 2022	2022 - 2023	2023 - 2024	2024 - 2025	>2025	All Years																												
SA	0	0	0	360	0	0	0	360																												
ALTERNATIVE CONTRACTING INCENTIVES	Total	0	0	0	360	0	0	360																												
RESPONSIBLE AGENCY: FDOT		Item Segment TOTAL ALL Years ALL Phases:							\$7,927																											
		Item Number: 429185	Item TOTAL ALL Years ALL Phases ALL Segments:					\$16,125																												

TPO Project No:	DT4291853	Project Description:	SR 9/NW 27 AVE	FROM SOUTH OF SR 934/NW 79 ST	TO NORTH OF SR 932/NW 103 ST						
LRTP Ref:	06-09										
County:	MIAMI-DADE										
Roadway ID:											
Lanes Exist:		Type of Work:	DRAINAGE IMPROVEMENTS	SIS or Non-SIS:	No						
Lanes Improved:											
Lanes Added:		Extra Description:									
Project Length:	1.621										
District:	6										
				Proposed Funding (in \$000s)							
		PHASE :	Funding Source	<2021	2020 - 2021	2021 - 2022	2022 - 2023	2023 - 2024	2024 - 2025	>2025	All Years
			DDR	2	0	0	0	0	0	0	2
			DIH	36	0	0	0	0	0	0	36
			DS	590	0	0	0	0	0	0	590
		PRELIMINARY ENGINEERING	Total	628	0	0	0	0	0	0	628
			DIH	1	0	0	0	0	0	0	1
		RIGHT OF WAY	Total	1	0	0	0	0	0	0	1
			DS	60	0	0	0	0	0	0	60
			SA	1,964	0	0	0	0	0	0	1,964
		CONSTRUCTION	Total	2,024	0	0	0	0	0	0	2,024
			DS	0	100	0	0	0	0	0	100

MIAMI-DADE TRANSPORTATION PLANNING ORGANIZATION  
TRANSPORTATION IMPROVEMENT PROGRAM  
PRIMARY STATE HIGHWAYS AND INTERMODAL



HIGHWAYS

TPO Project No:	DT4291853	Project Description:	SR 9/NW 27 AVE		FROM SOUTH OF SR 934/NW 79 ST		TO NORTH OF SR 932/NW 103 ST				
LRTP Ref:	06-09										
County:	MIAMI-DADE										
Roadway ID:											
Lanes Exist:		Type of Work:	DRAINAGE IMPROVEMENTS		SIS or Non-SIS:		No				
Lanes Improved:		Extra Description:									
Lanes Added:											
Project Length:	1.621										
District:	6										
			Proposed Funding (in \$000s)								
PHASE :			Funding Source	<2021	2020 - 2021	2021 - 2022	2022 - 2023	2023 - 2024	2024 - 2025	>2025	All Years
ALTERNATIVE CONTRACTING INCENTIVES			Total	0	100	0	0	0	0	0	100
RESPONSIBLE AGENCY: FDOT			Item Segment TOTAL ALL Years ALL Phases: \$2,753								
			Item Number:	429185	Item TOTAL ALL Years ALL Phases ALL Segments:					\$16,125	

TPO Project No: DT4291861		Project Description:		SR 817/NW 27 AVE		FROM SOUTH OF NW 187 ST		TO NORTH OF NW 202 TER	
LRTP Ref: 06-09									
County: MIAMI-DADE									
Roadway ID:									
Lanes Exist:		Type of Work:		RESURFACING		SIS or Non-SIS:		No	
Lanes Improved:									
Lanes Added:		Extra Description:							
Project Length: 1.030									
District: 6									

MIAMI-DADE TRANSPORTATION PLANNING ORGANIZATION  
TRANSPORTATION IMPROVEMENT PROGRAM  
PRIMARY STATE HIGHWAYS AND INTERMODAL



**HIGHWAYS**

TPO Project No: **DT4291862**  
LRTP Ref: 06-09  
County: MIAMI-DADE  
Roadway ID:  
Lanes Exist:  
Lanes Improved:  
Lanes Added:  
Project Length: 0.001  
District: 6

Project Description: **SR 817/NW 27 AVE** **AT MIAMI GARDENS DR**

Type of Work: **INTERSECTION IMPROVEMENT** SIS or Non-SIS: **No**

Extra Description:

		Proposed Funding (in \$000s)							
PHASE :	Funding Source	<2021	2020 - 2021	2021 - 2022	2022 - 2023	2023 - 2024	2024 - 2025	>2025	All Years
PRELIMINARY ENGINEERING		77	0	0	0	0	0	0	77
	<b>Total</b>	<b>77</b>	<b>0</b>	<b>0</b>	<b>0</b>	<b>0</b>	<b>0</b>	<b>0</b>	<b>77</b>
		13	0	0	0	0	0	0	13
		229	0	0	0	0	0	0	229
CONSTRUCTION		8	0	0	0	0	0	0	8
	<b>Total</b>	<b>250</b>	<b>0</b>	<b>0</b>	<b>0</b>	<b>0</b>	<b>0</b>	<b>0</b>	<b>250</b>

RESPONSIBLE AGENCY: **FDOT**

Item Segment **TOTAL ALL Years ALL Phases:** **\$327**  
Item Number: **429186** Item **TOTAL ALL Years ALL Phases ALL Segments:** **\$5,519**

TPO Project No: **DT4291863**  
LRTP Ref: 06-09  
County: MIAMI-DADE  
Roadway ID:  
Lanes Exist:  
Lanes Improved:  
Lanes Added:  
Project Length: 0.846  
District: 6

Project Description: **SR 817/NW 27 AVE** **FROM S OF NW 203 ST** **TO S OF NW 215 ST/COUNTY LINE**

Type of Work: **RESURFACING** SIS or Non-SIS: **No**

Extra Description:

		Proposed Funding (in \$000s)							
PHASE :	Funding Source	<2021	2020 - 2021	2021 - 2022	2022 - 2023	2023 - 2024	2024 - 2025	>2025	All Years
PRELIMINARY ENGINEERING	DDR	441	0	0	0	0	0	0	441
	DIH	35	0	0	0	0	0	0	35
	DS	60	0	0	0	0	0	0	60
	<b>Total</b>	<b>536</b>	<b>0</b>	<b>0</b>	<b>0</b>	<b>0</b>	<b>0</b>	<b>0</b>	<b>536</b>
RAILROAD & UTILITIES	LF	0	0	4	0	0	0	0	4
	<b>Total</b>	<b>0</b>	<b>0</b>	<b>4</b>	<b>0</b>	<b>0</b>	<b>0</b>	<b>0</b>	<b>4</b>
	ACSS	0	0	48	0	0	0	0	48
	DDR	0	0	1,062	0	0	0	0	1,062
	DIH	0	0	63	0	0	0	0	63
	DS	0	0	649	0	0	0	0	649

MIAMI-DADE TRANSPORTATION PLANNING ORGANIZATION  
TRANSPORTATION IMPROVEMENT PROGRAM  
PRIMARY STATE HIGHWAYS AND INTERMODAL



HIGHWAYS

TPO Project No: DT4291863	Project Description:	SR 817/NW 27 AVE	FROM S OF NW 203 ST	TO S OF NW 215 ST/COUNTY LINE					
LRTP Ref: 06-09									
County: MIAMI-DADE									
Roadway ID:									
Lanes Exist:	Type of Work:	RESURFACING	SIS or Non-SIS:	No					
Lanes Improved:									
Lanes Added:	Extra Description:								
Project Length: 0.846									
District: 6									
			Proposed Funding (in \$000s)						
PHASE :	Funding Source	<2021	2020 - 2021	2021 - 2022	2022 - 2023	2023 - 2024	2024 - 2025	>2025	All Years
	SA	0	0	403	0	0	0	0	403
CONSTRUCTION	Total	0	0	2,225	0	0	0	0	2,225
RESPONSIBLE AGENCY: FDOT		Item Segment TOTAL ALL Years ALL Phases: \$2,765							
		Item Number: 429186	Item TOTAL ALL Years ALL Phases ALL Segments: \$5,519						

TPO Project No:	DT4291864	Project Description:	SR 817/NW 27 AVE @ NW 207 ST								
LRTP Ref:	06-09										
County:	MIAMI-DADE										
Roadway ID:											
Lanes Exist:		Type of Work:	INTERSECTION IMPROVEMENT		SIS or Non-SIS:		No				
Lanes Improved:											
Lanes Added:		Extra Description:									
Project Length:	0.845										
District:	6										
			Proposed Funding (in \$000s)								
PHASE :			Funding Source	<2021	2020 - 2021	2021 - 2022	2022 - 2023	2023 - 2024	2024 - 2025	>2025	All Years
			DIH	7	0	0	0	0	0	0	7
			DS	135	0	0	0	0	0	0	135
PRELIMINARY ENGINEERING			Total	142	0	0	0	0	0	0	142
			DIH	5	0	0	0	0	0	0	5
			DS	12	0	0	0	0	0	0	12
RIGHT OF WAY			Total	17	0	0	0	0	0	0	17
			ACSS	0	0	357	0	0	0	0	357
			DIH	0	0	33	0	0	0	0	33

MIAMI-DADE TRANSPORTATION PLANNING ORGANIZATION  
TRANSPORTATION IMPROVEMENT PROGRAM  
PRIMARY STATE HIGHWAYS AND INTERMODAL



HIGHWAYS

TPO Project No: **DT4291864**  
LRTP Ref: 06-09  
County: MIAMI-DADE  
Roadway ID:  
Lanes Exist:  
Lanes Improved:  
Lanes Added:  
Project Length: 0.845  
District: 6

Project Description: **SR 817/NW 27 AVE @ NW 207 ST**

Type of Work: **INTERSECTION IMPROVEMENT** SIS or Non-SIS: **No**

Extra Description:

PHASE :	Funding Source	Proposed Funding (in \$000s)							All Years
		<2021	2020 - 2021	2021 - 2022	2022 - 2023	2023 - 2024	2024 - 2025	>2025	
CONSTRUCTION	DS	0	0	64	0	0	0	0	64
	<b>Total</b>	<b>0</b>	<b>0</b>	<b>454</b>	<b>0</b>	<b>0</b>	<b>0</b>	<b>0</b>	<b>454</b>

RESPONSIBLE AGENCY: **FDOT**

Item Segment **TOTAL ALL Years ALL Phases:** **\$613**

Item Number: **429186** Item **TOTAL ALL Years ALL Phases ALL Segments:** **\$5,519**

TPO Project No: **DT4291931**  
LRTP Ref: 06-09  
County: MIAMI-DADE  
Roadway ID:  
Lanes Exist:  
Lanes Improved:  
Lanes Added:  
Project Length: 1.773  
District: 6

Project Description: **SR 907/ALTON RD FROM MICHIGAN AVE TO S OF ED SULLIVAN DR/43 ST**

Type of Work: **FLEXIBLE PAVEMENT RECONSTRUCT.** SIS or Non-SIS: **No**

Extra Description:

PHASE :	Funding Source	Proposed Funding (in \$000s)							All Years
		<2021	2020 - 2021	2021 - 2022	2022 - 2023	2023 - 2024	2024 - 2025	>2025	
PRELIMINARY ENGINEERING	DIH	201	0	0	0	0	0	0	201
	DS	879	0	0	0	0	0	0	879
	DS	43	0	0	0	0	0	0	43
	LF	291	0	0	0	0	0	0	291
	SA	110	0	0	0	0	0	0	110
	SU	225	0	0	0	0	0	0	225
	<b>Total</b>	<b>1,749</b>	<b>0</b>	<b>0</b>	<b>0</b>	<b>0</b>	<b>0</b>	<b>0</b>	<b>1,749</b>
ENVIRONMENTAL	DS	0	25	0	0	0	0	0	25
	<b>Total</b>	<b>0</b>	<b>25</b>	<b>0</b>	<b>0</b>	<b>0</b>	<b>0</b>	<b>0</b>	<b>25</b>
	DIH	5	0	0	0	0	0	0	5

MIAMI-DADE TRANSPORTATION PLANNING ORGANIZATION  
TRANSPORTATION IMPROVEMENT PROGRAM  
PRIMARY STATE HIGHWAYS AND INTERMODAL



HIGHWAYS

TPO Project No: <b>DT4291931</b>	Project Description: <b>SR 907/ALTON RD</b>	<b>FROM MICHIGAN AVE</b>	<b>TO S OF ED SULLIVAN DR/43 ST</b>
LRTP Ref: 06-09			
County: MIAMI-DADE			
Roadway ID:			
Lanes Exist:	Type of Work: <b>FLEXIBLE PAVEMENT RECONSTRUCT.</b>	SIS or Non-SIS: <b>No</b>	
Lanes Improved:	Extra Description:		
Lanes Added:			
Project Length: 1.773			
District: 6			

		Proposed Funding (in \$000s)							
PHASE :	Funding Source	<2021	2020 - 2021	2021 - 2022	2022 - 2023	2023 - 2024	2024 - 2025	>2025	All Years
	DS	0	0	0	0	0	0	0	0
RIGHT OF WAY	Total	5	0	0	0	0	0	0	5
	LF	0	0	0	0	0	3,000	0	3,000
RAILROAD & UTILITIES	Total	0	0	0	0	0	3,000	0	3,000
	DDR	0	0	0	0	0	14,947	0	14,947
	DIH	0	0	0	0	0	103	0	103
	DS	0	0	0	0	0	675	0	675
	LF	0	0	0	0	0	130	0	130
	SA	0	0	0	0	0	5,603	0	5,603
CONSTRUCTION	Total	0	0	0	0	0	21,458	0	21,458

RESPONSIBLE AGENCY: FDOT

Item Segment TOTAL ALL Years ALL Phases: **\$26,237**  
Item Number: 429193 Item TOTAL ALL Years ALL Phases ALL Segments: **\$29,275**

TPO Project No: <b>DT4291932</b>	Project Description: <b>SR 907/ALTON RD</b>	<b>AT MICHIGAN AVE</b>
LRTP Ref: 06-10		
County: MIAMI-DADE		
Roadway ID:		
Lanes Exist:	Type of Work: <b>INTERSECTION IMPROVEMENT</b>	SIS or Non-SIS: <b>No</b>
Lanes Improved:	Extra Description:	
Lanes Added:		
Project Length: 0.150		
District: 6		

		Proposed Funding (in \$000s)							
PHASE :	Funding Source	<2021	2020 - 2021	2021 - 2022	2022 - 2023	2023 - 2024	2024 - 2025	>2025	All Years
		390	0	0	0	0	0	0	390
PRELIMINARY ENGINEERING	Total	390	0	0	0	0	0	0	390
		3	0	0	0	0	0	0	3
RAILROAD & UTILITIES	Total	3	0	0	0	0	0	0	3
		2,045	0	0	0	0	0	0	2,045

MIAMI-DADE TRANSPORTATION PLANNING ORGANIZATION  
TRANSPORTATION IMPROVEMENT PROGRAM  
PRIMARY STATE HIGHWAYS AND INTERMODAL



HIGHWAYS

TPO Project No: **DT4291932**  
LRTP Ref: 06-10  
County: MIAMI-DADE  
Roadway ID:  
Lanes Exist:  
Lanes Improved:  
Lanes Added:  
Project Length: 0.150  
District: 6

Project Description: **SR 907/ALTON RD AT MICHIGAN AVE**

Type of Work: **INTERSECTION IMPROVEMENT** SIS or Non-SIS: **No**

Extra Description:

		Proposed Funding (in \$000s)							
PHASE :	Funding Source	<2021	2020 - 2021	2021 - 2022	2022 - 2023	2023 - 2024	2024 - 2025	>2025	All Years
CONSTRUCTION	Total	2,045	0	0	0	0	0	0	2,045
		60	0	0	0	0	0	0	60
ALTERNATIVE CONTRACTING INCENTIVES	Total	60	0	0	0	0	0	0	60

RESPONSIBLE AGENCY: **FDOT**

Item Segment TOTAL ALL Years ALL Phases: **\$2,498**

Item Number: 429193 Item TOTAL ALL Years ALL Phases ALL Segments: **\$29,275**

TPO Project No: **DT4291933**  
LRTP Ref: 06-09  
County: MIAMI-DADE  
Roadway ID:  
Lanes Exist:  
Lanes Improved:  
Lanes Added:  
Project Length: 1.774  
District: 6

Project Description: **SR 907/ALTON RD FROM NORTH OF W 48 ST TO EAST OF ALLISON RD**

Type of Work: **LANDSCAPING** SIS or Non-SIS: **No**

Extra Description:

		Proposed Funding (in \$000s)							
PHASE :	Funding Source	<2021	2020 - 2021	2021 - 2022	2022 - 2023	2023 - 2024	2024 - 2025	>2025	All Years
PRELIMINARY ENGINEERING	DIH	0	0	0	0	0	20	0	20
	DS	0	0	0	0	0	250	0	250
	Total	0	0	0	0	0	270	0	270

RESPONSIBLE AGENCY: **FDOT**

Item Segment TOTAL ALL Years ALL Phases: **\$270**

Item Number: 429193 Item TOTAL ALL Years ALL Phases ALL Segments: **\$29,275**

MIAMI-DADE TRANSPORTATION PLANNING ORGANIZATION  
TRANSPORTATION IMPROVEMENT PROGRAM  
PRIMARY STATE HIGHWAYS AND INTERMODAL



**HIGHWAYS**

TPO Project No: DT4291934	Project Description:	SR 907/ALTON RD	FROM SOUTH OF 43RD ST	TO NORTH OF W 48 ST																																																		
LRTP Ref: 06-09																																																						
County: MIAMI-DADE																																																						
Roadway ID:																																																						
Lanes Exist:	Type of Work:	LANDSCAPING	SIS or Non-SIS:	No																																																		
Lanes Improved:	Extra Description:																																																					
Lanes Added:																																																						
Project Length: 0.811																																																						
District: 6																																																						
	PHASE :	<table><tr><th></th><th colspan="8">Proposed Funding (in \$000s)</th></tr><tr><th>Funding Source</th><th>&lt;2021</th><th>2020 - 2021</th><th>2021 - 2022</th><th>2022 - 2023</th><th>2023 - 2024</th><th>2024 - 2025</th><th>&gt;2025</th><th>All Years</th></tr><tr><td>DIH</td><td>0</td><td>0</td><td>0</td><td>0</td><td>0</td><td>20</td><td>0</td><td>20</td></tr><tr><td>DS</td><td>0</td><td>0</td><td>0</td><td>0</td><td>0</td><td>150</td><td>0</td><td>150</td></tr><tr><td>PRELIMINARY ENGINEERING</td><td>Total</td><td>0</td><td>0</td><td>0</td><td>0</td><td>170</td><td>0</td><td>170</td></tr></table>									Proposed Funding (in \$000s)								Funding Source	<2021	2020 - 2021	2021 - 2022	2022 - 2023	2023 - 2024	2024 - 2025	>2025	All Years	DIH	0	0	0	0	0	20	0	20	DS	0	0	0	0	0	150	0	150	PRELIMINARY ENGINEERING	Total	0	0	0	0	170	0	170
	Proposed Funding (in \$000s)																																																					
Funding Source	<2021	2020 - 2021	2021 - 2022	2022 - 2023	2023 - 2024	2024 - 2025	>2025	All Years																																														
DIH	0	0	0	0	0	20	0	20																																														
DS	0	0	0	0	0	150	0	150																																														
PRELIMINARY ENGINEERING	Total	0	0	0	0	170	0	170																																														
RESPONSIBLE AGENCY: FDOT																																																						
			Item Segment TOTAL ALL Years ALL Phases:		\$170																																																	
Item Number: 429193			Item TOTAL ALL Years ALL Phases ALL Segments:		\$29,275																																																	

TPO Project No: DT4291935	Project Description:	SR 907/ALTON RD	FROM MICHIGAN AVE	TO S OF 43 ST																																																		
LRTP Ref: 06-09																																																						
County: MIAMI-DADE																																																						
Roadway ID:																																																						
Lanes Exist:	Type of Work:	LANDSCAPING	SIS or Non-SIS:	No																																																		
Lanes Improved:	Extra Description:																																																					
Lanes Added:																																																						
Project Length: 1.281																																																						
District: 6																																																						
	PHASE :	<table><tr><th></th><th colspan="8">Proposed Funding (in \$000s)</th></tr><tr><th>Funding Source</th><th>&lt;2021</th><th>2020 - 2021</th><th>2021 - 2022</th><th>2022 - 2023</th><th>2023 - 2024</th><th>2024 - 2025</th><th>&gt;2025</th><th>All Years</th></tr><tr><td>DIH</td><td>0</td><td>0</td><td>0</td><td>0</td><td>0</td><td>20</td><td>0</td><td>20</td></tr><tr><td>DS</td><td>0</td><td>0</td><td>0</td><td>0</td><td>0</td><td>80</td><td>0</td><td>80</td></tr><tr><td>PRELIMINARY ENGINEERING</td><td>Total</td><td>0</td><td>0</td><td>0</td><td>0</td><td>100</td><td>0</td><td>100</td></tr></table>									Proposed Funding (in \$000s)								Funding Source	<2021	2020 - 2021	2021 - 2022	2022 - 2023	2023 - 2024	2024 - 2025	>2025	All Years	DIH	0	0	0	0	0	20	0	20	DS	0	0	0	0	0	80	0	80	PRELIMINARY ENGINEERING	Total	0	0	0	0	100	0	100
	Proposed Funding (in \$000s)																																																					
Funding Source	<2021	2020 - 2021	2021 - 2022	2022 - 2023	2023 - 2024	2024 - 2025	>2025	All Years																																														
DIH	0	0	0	0	0	20	0	20																																														
DS	0	0	0	0	0	80	0	80																																														
PRELIMINARY ENGINEERING	Total	0	0	0	0	100	0	100																																														
RESPONSIBLE AGENCY: FDOT		Item Segment TOTAL ALL Years ALL Phases:			\$100																																																	
		Item Number: 429193	Item TOTAL ALL Years ALL Phases ALL Segments:			\$29,275																																																

MIAMI-DADE TRANSPORTATION PLANNING ORGANIZATION  
TRANSPORTATION IMPROVEMENT PROGRAM  
PRIMARY STATE HIGHWAYS AND INTERMODAL



HIGHWAYS

TPO Project No: **DT4292851**  
LRTP Ref: 06-10  
County: DIST/ST-WIDE  
Roadway ID:  
Lanes Exist:  
Lanes Improved:  
Lanes Added:  
Project Length:  
District: 6

Project Description: **TRAFFIC ENGINEERING STUDIES & ENGINEERING REVIEWS CONSULTANT**

Type of Work: **PRELIMINARY ENGINEERING** SIS or Non-SIS: **No**

Extra Description:

PHASE :

Funding Source	Proposed Funding (in \$000s)							
	<2021	2020 - 2021	2021 - 2022	2022 - 2023	2023 - 2024	2024 - 2025	>2025	All Years
	1,453	0	0	0	0	0	0	1,453
<b>PRELIMINARY ENGINEERING Total</b>	<b>1,453</b>	<b>0</b>	<b>0</b>	<b>0</b>	<b>0</b>	<b>0</b>	<b>0</b>	<b>1,453</b>

RESPONSIBLE AGENCY: **FDOT**

Item Segment TOTAL ALL Years ALL Phases: **\$1,453**

Item Number: 429285 Item TOTAL ALL Years ALL Phases ALL Segments: **\$5,534**

TPO Project No: **DT4292852**  
LRTP Ref: 06-10  
County: DIST/ST-WIDE  
Roadway ID:  
Lanes Exist:  
Lanes Improved:  
Lanes Added:  
Project Length:  
District: 6

Project Description: **TRAFFIC ENGINEERING STUDIES & ENGINEERING REVIEWS CONSULTANT**

Type of Work: **PRELIMINARY ENGINEERING** SIS or Non-SIS: **No**

Extra Description:

PHASE :

Funding Source	Proposed Funding (in \$000s)							
	<2021	2020 - 2021	2021 - 2022	2022 - 2023	2023 - 2024	2024 - 2025	>2025	All Years
	1,576	0	0	0	0	0	0	1,576
<b>PRELIMINARY ENGINEERING Total</b>	<b>1,576</b>	<b>0</b>	<b>0</b>	<b>0</b>	<b>0</b>	<b>0</b>	<b>0</b>	<b>1,576</b>

RESPONSIBLE AGENCY: **FDOT**

Item Segment TOTAL ALL Years ALL Phases: **\$1,576**

Item Number: 429285 Item TOTAL ALL Years ALL Phases ALL Segments: **\$5,534**

MIAMI-DADE TRANSPORTATION PLANNING ORGANIZATION  
TRANSPORTATION IMPROVEMENT PROGRAM  
PRIMARY STATE HIGHWAYS AND INTERMODAL



**HIGHWAYS**

TPO Project No: **DT4292853**  
LRTP Ref: 06-10  
County: DIST/ST-WIDE  
Roadway ID:  
Lanes Exist:  
Lanes Improved:  
Lanes Added:  
Project Length:  
District: 6

Project Description: **TRAFFIC ENGINEERING STUDIES & ENGINEERING REVIEWS CONSULTANT**

Type of Work: **PRELIMINARY ENGINEERING** SIS or Non-SIS: **No**

Extra Description:

PHASE :

Proposed Funding (in \$000s)								
Funding Source	<2021	2020 - 2021	2021 - 2022	2022 - 2023	2023 - 2024	2024 - 2025	>2025	All Years
DIH	5	0	0	0	0	0	0	5
DS	400	400	400	300	0	0	0	1,500
<b>PRELIMINARY ENGINEERING Total</b>	<b>405</b>	<b>400</b>	<b>400</b>	<b>300</b>	<b>0</b>	<b>0</b>	<b>0</b>	<b>1,505</b>

RESPONSIBLE AGENCY: **FDOT**

Item Segment **TOTAL ALL Years ALL Phases:** **\$1,505**

Item Number: **429285** Item **TOTAL ALL Years ALL Phases ALL Segments:** **\$5,534**

TPO Project No: **DT4292854**  
LRTP Ref: 06-10  
County: DIST/ST-WIDE  
Roadway ID:  
Lanes Exist:  
Lanes Improved:  
Lanes Added:  
Project Length:  
District: 6

Project Description: **TRAFFIC ENGINEERING STUDIES & ENGINEERING REVIEWS CONSULTANT**

Type of Work: **TRAFFIC OPS IMPROVEMENT** SIS or Non-SIS: **No**

Extra Description:

PHASE :

Proposed Funding (in \$000s)								
Funding Source	<2021	2020 - 2021	2021 - 2022	2022 - 2023	2023 - 2024	2024 - 2025	>2025	All Years
DS	0	0	0	200	400	400	0	1,000
<b>PRELIMINARY ENGINEERING Total</b>	<b>0</b>	<b>0</b>	<b>0</b>	<b>200</b>	<b>400</b>	<b>400</b>	<b>0</b>	<b>1,000</b>

RESPONSIBLE AGENCY: **FDOT**

Item Segment **TOTAL ALL Years ALL Phases:** **\$1,000**

Item Number: **429285** Item **TOTAL ALL Years ALL Phases ALL Segments:** **\$5,534**

MIAMI-DADE TRANSPORTATION PLANNING ORGANIZATION  
TRANSPORTATION IMPROVEMENT PROGRAM  
PRIMARY STATE HIGHWAYS AND INTERMODAL



HIGHWAYS

TPO Project No: **DT4292861**  
LRTP Ref: 06-10  
County: DIST/ST-WIDE  
Roadway ID:  
Lanes Exist:  
Lanes Improved:  
Lanes Added:  
Project Length:  
District: 6

Project Description: **TRAFFIC ENGINEERING ROADWAY DESIGN & STRUCTURAL ANALYSIS CONSULTANT**

Type of Work: **PRELIMINARY ENGINEERING**

SIS or Non-SIS: **No**

Extra Description:

PHASE :

PRELIMINARY ENGINEERING

Funding Source	Proposed Funding (in \$000s)							
	<2021	2020 - 2021	2021 - 2022	2022 - 2023	2023 - 2024	2024 - 2025	>2025	All Years
	545	0	0	0	0	0	0	545
<b>Total</b>	<b>545</b>	<b>0</b>	<b>0</b>	<b>0</b>	<b>0</b>	<b>0</b>	<b>0</b>	<b>545</b>

RESPONSIBLE AGENCY: **FDOT**

Item Segment TOTAL ALL Years ALL Phases: **\$545**

Item Number: 429286

Item TOTAL ALL Years ALL Phases ALL Segments: **\$5,404**

TPO Project No: **DT4292862**  
LRTP Ref: 06-10  
County: DIST/ST-WIDE  
Roadway ID:  
Lanes Exist:  
Lanes Improved:  
Lanes Added:  
Project Length:  
District: 6

Project Description: **TRAFFIC ENGINEERING SUPPORT SERVICES CONSULTANT**

Type of Work: **PRELIMINARY ENGINEERING**

SIS or Non-SIS: **No**

Extra Description:

PHASE :

PRELIMINARY ENGINEERING

Funding Source	Proposed Funding (in \$000s)							
	<2021	2020 - 2021	2021 - 2022	2022 - 2023	2023 - 2024	2024 - 2025	>2025	All Years
	1,354	0	0	0	0	0	0	1,354
<b>Total</b>	<b>1,354</b>	<b>0</b>	<b>0</b>	<b>0</b>	<b>0</b>	<b>0</b>	<b>0</b>	<b>1,354</b>

RESPONSIBLE AGENCY: **FDOT**

Item Segment TOTAL ALL Years ALL Phases: **\$1,354**

Item Number: 429286

Item TOTAL ALL Years ALL Phases ALL Segments: **\$5,404**

MIAMI-DADE TRANSPORTATION PLANNING ORGANIZATION  
TRANSPORTATION IMPROVEMENT PROGRAM  
PRIMARY STATE HIGHWAYS AND INTERMODAL



**HIGHWAYS**

TPO Project No: **DT4292864**  
LRTP Ref: 06-10  
County: DIST/ST-WIDE  
Roadway ID:  
Lanes Exist:  
Lanes Improved:  
Lanes Added:  
Project Length:  
District: 6

Project Description: **TRAFFIC ENGINEERING SUPPORT SERVICES CONSULTANT**

Type of Work: **PRELIMINARY ENGINEERING**

SIS or Non-SIS: **No**

Extra Description:

PHASE :

Proposed Funding (in \$000s)								
Funding Source	<2021	2020 - 2021	2021 - 2022	2022 - 2023	2023 - 2024	2024 - 2025	>2025	All Years
DIH	5	0	0	0	0	0	0	5
DS	900	500	100	0	0	0	0	1,500
<b>PRELIMINARY ENGINEERING Total</b>	<b>905</b>	<b>500</b>	<b>100</b>	<b>0</b>	<b>0</b>	<b>0</b>	<b>0</b>	<b>1,505</b>

RESPONSIBLE AGENCY: **FDOT**

Item Segment **TOTAL ALL Years ALL Phases:** **\$1,505**

Item Number: **429286** Item **TOTAL ALL Years ALL Phases ALL Segments:** **\$5,404**

TPO Project No: **DT4292866**  
LRTP Ref: 06-10  
County: DIST/ST-WIDE  
Roadway ID:  
Lanes Exist:  
Lanes Improved:  
Lanes Added:  
Project Length:  
District: 6

Project Description: **TRAFFIC ENGINEERING SUPPORT SERVICES CONSULTANT**

Type of Work: **TRAFFIC OPS IMPROVEMENT**

SIS or Non-SIS: **No**

Extra Description:

PHASE :

Proposed Funding (in \$000s)								
Funding Source	<2021	2020 - 2021	2021 - 2022	2022 - 2023	2023 - 2024	2024 - 2025	>2025	All Years
DS	0	0	500	500	500	0	0	1,500
<b>PRELIMINARY ENGINEERING Total</b>	<b>0</b>	<b>0</b>	<b>500</b>	<b>500</b>	<b>500</b>	<b>0</b>	<b>0</b>	<b>1,500</b>

RESPONSIBLE AGENCY: **FDOT**

Item Segment **TOTAL ALL Years ALL Phases:** **\$1,500**

Item Number: **429286** Item **TOTAL ALL Years ALL Phases ALL Segments:** **\$5,404**

MIAMI-DADE TRANSPORTATION PLANNING ORGANIZATION  
TRANSPORTATION IMPROVEMENT PROGRAM  
PRIMARY STATE HIGHWAYS AND INTERMODAL



**HIGHWAYS**

TPO Project No: **DT4292867**  
LRTP Ref: 06-10  
County: DIST/ST-WIDE  
Roadway ID:  
Lanes Exist:  
Lanes Improved:  
Lanes Added:  
Project Length:  
District: 6

Project Description: **TRAFFIC ENGINEERING SUPPORT SERVICES CONSULTANT**

Type of Work: **TRAFFIC OPS IMPROVEMENT**

SIS or Non-SIS: **No**

Extra Description:

PHASE :

Funding Source	Proposed Funding (in \$000s)							
	<2021	2020 - 2021	2021 - 2022	2022 - 2023	2023 - 2024	2024 - 2025	>2025	All Years
DS	0	0	0	0	0	500	0	500
<b>PRELIMINARY ENGINEERING Total</b>	<b>0</b>	<b>0</b>	<b>0</b>	<b>0</b>	<b>0</b>	<b>500</b>	<b>0</b>	<b>500</b>

RESPONSIBLE AGENCY: **FDOT**

Item Segment **TOTAL ALL Years ALL Phases:** **\$500**

Item Number: **429286** Item **TOTAL ALL Years ALL Phases ALL Segments:** **\$5,404**

TPO Project No: **DT4293001**  
LRTP Ref: 06-09  
County: MIAMI-DADE  
Roadway ID:  
Lanes Exist:  
Lanes Improved:  
Lanes Added:  
Project Length: 1.529  
District: 6

Project Description: **SR 9A/I-95**

**FROM NW 79 ST TO NW 103 ST**

Type of Work: **RIGID PAVEMENT REHABILITATION**

SIS or Non-SIS: **Yes**

Extra Description:

PHASE :

Funding Source	Proposed Funding (in \$000s)							
	<2021	2020 - 2021	2021 - 2022	2022 - 2023	2023 - 2024	2024 - 2025	>2025	All Years
	48	0	0	0	0	0	0	48
	1,139	0	0	0	0	0	0	1,139
<b>PRELIMINARY ENGINEERING Total</b>	<b>1,187</b>	<b>0</b>	<b>0</b>	<b>0</b>	<b>0</b>	<b>0</b>	<b>0</b>	<b>1,187</b>
	3	0	0	0	0	0	0	3
	10,841	0	0	0	0	0	0	10,841
	282	0	0	0	0	0	0	282
<b>CONSTRUCTION Total</b>	<b>11,126</b>	<b>0</b>	<b>0</b>	<b>0</b>	<b>0</b>	<b>0</b>	<b>0</b>	<b>11,126</b>
	160	0	0	0	0	0	0	160
<b>ALTERNATIVE CONTRACTING INCENTIVES Total</b>	<b>160</b>	<b>0</b>	<b>0</b>	<b>0</b>	<b>0</b>	<b>0</b>	<b>0</b>	<b>160</b>

RESPONSIBLE AGENCY: **FDOT**

Item Segment **TOTAL ALL Years ALL Phases:** **\$12,473**

Item Number: **429300** Item **TOTAL ALL Years ALL Phases ALL Segments:** **\$163,360**

MIAMI-DADE TRANSPORTATION PLANNING ORGANIZATION  
TRANSPORTATION IMPROVEMENT PROGRAM  
PRIMARY STATE HIGHWAYS AND INTERMODAL



HIGHWAYS

TPO Project No: **DT4293002**  
LRTP Ref: 06-09  
County: MIAMI-DADE  
Roadway ID:  
Lanes Exist:  
Lanes Improved:  
Lanes Added:  
Project Length: 4.013  
District: 6

Project Description: **SR 9A/I-95** FROM NW 8 ST TO NW 29 ST

Type of Work: **RIGID PAVEMENT RECONSTRUCTION** SIS or Non-SIS: **Yes**

Extra Description:

		Proposed Funding (in \$000s)							
PHASE :	Funding Source	<2021	2020 - 2021	2021 - 2022	2022 - 2023	2023 - 2024	2024 - 2025	>2025	All Years
PRELIMINARY ENGINEERING	DI	3,199	0	0	0	0	0	0	3,199
	DIH	164	0	0	0	0	0	0	164
	DIS	450	0	0	0	0	0	0	450
	DS	384	0	0	0	0	0	0	384
	NHPP	272	0	0	0	0	0	0	272
	<b>Total</b>	<b>4,469</b>	<b>0</b>	<b>0</b>	<b>0</b>	<b>0</b>	<b>0</b>	<b>0</b>	<b>4,469</b>
DESIGN/BUILD	ACNP	18,320	448	0	0	0	0	0	18,768
	BRRP	13	0	0	0	0	0	0	13
	DDR	0	0	0	0	0	0	0	0
	DS	200	0	0	0	0	0	0	200
	DS	1,050	0	0	0	0	0	0	1,050
	NHPP	10,178	0	0	0	0	0	0	10,178
ALTERNATIVE CONTRACTING INCENTIVES	SA	205	150	0	0	0	0	0	355
	<b>Total</b>	<b>29,966</b>	<b>598</b>	<b>0</b>	<b>0</b>	<b>0</b>	<b>0</b>	<b>0</b>	<b>30,564</b>
	ACSA	2,500	0	0	0	0	0	0	2,500
	NHPP	2,500	0	0	0	0	0	0	2,500
	<b>Total</b>	<b>5,000</b>	<b>0</b>	<b>0</b>	<b>0</b>	<b>0</b>	<b>0</b>	<b>0</b>	<b>5,000</b>

RESPONSIBLE AGENCY: **FDOT**

Item Segment TOTAL ALL Years ALL Phases: **\$40,033**  
Item Number: **429300** Item TOTAL ALL Years ALL Phases ALL Segments: **\$163,360**

MIAMI-DADE TRANSPORTATION PLANNING ORGANIZATION  
TRANSPORTATION IMPROVEMENT PROGRAM  
PRIMARY STATE HIGHWAYS AND INTERMODAL



**HIGHWAYS**

TPO Project No: **DT4293003**  
LRTP Ref: 06-09  
County: MIAMI-DADE  
Roadway ID:  
Lanes Exist:  
Lanes Improved:  
Lanes Added:  
Project Length: 10.311  
District: 6

Project Description: **SR 9A/I-95** FROM NW 29 ST TO NW 131 ST

Type of Work: **RIGID PAVEMENT RECONSTRUCTION** SIS or Non-SIS: **Yes**

Extra Description:

		Proposed Funding (in \$000s)							
PHASE :	Funding Source	<2021	2020 - 2021	2021 - 2022	2022 - 2023	2023 - 2024	2024 - 2025	>2025	All Years
PRELIMINARY ENGINEERING		68	0	0	0	0	0	0	68
	<b>Total</b>	<b>68</b>	<b>0</b>	<b>0</b>	<b>0</b>	<b>0</b>	<b>0</b>	<b>0</b>	<b>68</b>
		288	0	0	0	0	0	0	288
		1,086	0	0	0	0	0	0	1,086
		64,631	0	0	0	0	0	0	64,631
DESIGN/BUILD		681	0	0	0	0	0	0	681
		34,618	0	0	0	0	0	0	34,618
	<b>Total</b>	<b>101,304</b>	<b>0</b>	<b>0</b>	<b>0</b>	<b>0</b>	<b>0</b>	<b>0</b>	<b>101,304</b>
		1,000	0	0	0	0	0	0	1,000
		1,320	0	0	0	0	0	0	1,320
ALTERNATIVE CONTRACTING INCENTIVES	<b>Total</b>	<b>2,320</b>	<b>0</b>	<b>0</b>	<b>0</b>	<b>0</b>	<b>0</b>	<b>0</b>	<b>2,320</b>

RESPONSIBLE AGENCY: FDOT

Item Segment TOTAL ALL Years ALL Phases: \$103,692

Item Number: 429300 Item TOTAL ALL Years ALL Phases ALL Segments: \$163,360

TPO Project No: **DT4293004**  
LRTP Ref: 06-09  
County: MIAMI-DADE  
Roadway ID:  
Lanes Exist:  
Lanes Improved:  
Lanes Added:  
Project Length: 1.137  
District: 6

Project Description: **SR 925/NW 3 CT & NW 3 AVE** FROM NW 1 ST TO NW 8 ST

Type of Work: **RESURFACING** SIS or Non-SIS: **Yes**

Extra Description:

		Proposed Funding (in \$000s)							
PHASE :	Funding Source	<2021	2020 - 2021	2021 - 2022	2022 - 2023	2023 - 2024	2024 - 2025	>2025	All Years
PRELIMINARY ENGINEERING	DDR	897	0	0	0	0	0	0	897
	DIH	81	0	0	0	0	0	0	81
	DS	92	0	0	0	0	0	0	92
	<b>Total</b>	<b>1,070</b>	<b>0</b>	<b>0</b>	<b>0</b>	<b>0</b>	<b>0</b>	<b>0</b>	<b>1,070</b>

MIAMI-DADE TRANSPORTATION PLANNING ORGANIZATION  
TRANSPORTATION IMPROVEMENT PROGRAM  
PRIMARY STATE HIGHWAYS AND INTERMODAL



**HIGHWAYS**

TPO Project No: **DT4293004** Project Description: **SR 925/NW 3 CT & NW 3 AVE** FROM NW 1 ST TO NW 8 ST

LRTP Ref: 06-09

County: MIAMI-DADE

Roadway ID:

Lanes Exist:

Lanes Improved:

Lanes Added:

Project Length: 1.137

District: 6

Type of Work: **RESURFACING**

SIS or Non-SIS: **Yes**

Extra Description:

		Proposed Funding (in \$000s)							
PHASE :	Funding Source	<2021	2020 - 2021	2021 - 2022	2022 - 2023	2023 - 2024	2024 - 2025	>2025	All Years
	DDR	5	0	0	0	0	0	0	5
	DIH	6	0	0	0	0	0	0	6
RIGHT OF WAY	<b>Total</b>	<b>11</b>	<b>0</b>	<b>0</b>	<b>0</b>	<b>0</b>	<b>0</b>	<b>0</b>	<b>11</b>
	LF	18	0	0	0	0	0	0	18
RAILROAD & UTILITIES	<b>Total</b>	<b>18</b>	<b>0</b>	<b>0</b>	<b>0</b>	<b>0</b>	<b>0</b>	<b>0</b>	<b>18</b>
	ACSA	620	0	0	0	0	0	0	620
	DDR	52	0	0	0	0	0	0	52
	DIH	65	0	0	0	0	0	0	65
	DS	3	0	0	0	0	0	0	3
	GFSA	5,103	0	0	0	0	0	0	5,103
CONSTRUCTION	<b>Total</b>	<b>5,843</b>	<b>0</b>	<b>0</b>	<b>0</b>	<b>0</b>	<b>0</b>	<b>0</b>	<b>5,843</b>
	DDR	0	220	0	0	0	0	0	220
ALTERNATIVE CONTRACTING INCENTIVES	<b>Total</b>	<b>0</b>	<b>220</b>	<b>0</b>	<b>0</b>	<b>0</b>	<b>0</b>	<b>0</b>	<b>220</b>

RESPONSIBLE AGENCY: FDOT

Item Segment TOTAL ALL Years ALL Phases: **\$7,162**

Item Number: 429300 Item TOTAL ALL Years ALL Phases ALL Segments: **\$163,360**

TPO Project No: **DT4293411** Project Description: **SR 994/QUAIL ROOST** FROM EAST OF TURNPIKE TO SR 5/US 1

LRTP Ref: 06-09

County: MIAMI-DADE

Roadway ID:

Lanes Exist:

Lanes Improved:

Lanes Added:

Project Length: 0.972

District: 6

Type of Work: **RESURFACING - RIDE ONLY**

SIS or Non-SIS: **No**

Extra Description:

		Proposed Funding (in \$000s)							
PHASE :	Funding Source	<2021	2020 - 2021	2021 - 2022	2022 - 2023	2023 - 2024	2024 - 2025	>2025	All Years
		116	0	0	0	0	0	0	116
PRELIMINARY ENGINEERING	<b>Total</b>	<b>116</b>	<b>0</b>	<b>0</b>	<b>0</b>	<b>0</b>	<b>0</b>	<b>0</b>	<b>116</b>

MIAMI-DADE TRANSPORTATION PLANNING ORGANIZATION  
TRANSPORTATION IMPROVEMENT PROGRAM  
PRIMARY STATE HIGHWAYS AND INTERMODAL



**HIGHWAYS**

TPO Project No: **DT4293411**  
LRTP Ref: 06-09  
County: MIAMI-DADE  
Roadway ID:  
Lanes Exist:  
Lanes Improved:  
Lanes Added:  
Project Length: 0.972  
District: 6

Project Description: **SR 994/QUAIL ROOST FROM EAST OF TURNPIKE TO SR 5/US 1**

Type of Work: **RESURFACING - RIDE ONLY** SIS or Non-SIS: **No**

Extra Description:

		Proposed Funding (in \$000s)							
PHASE :	Funding Source	<2021	2020 - 2021	2021 - 2022	2022 - 2023	2023 - 2024	2024 - 2025	>2025	All Years
		1	0	0	0	0	0	0	1
RIGHT OF WAY	Total	1	0	0	0	0	0	0	1
		11	0	0	0	0	0	0	11
		7	0	0	0	0	0	0	7
RAILROAD & UTILITIES	Total	18	0	0	0	0	0	0	18
		506	0	0	0	0	0	0	506
CONSTRUCTION	Total	506	0	0	0	0	0	0	506

RESPONSIBLE AGENCY: **FDOT**

Item Segment TOTAL ALL Years ALL Phases: **\$641**  
Item Number: 429341 Item TOTAL ALL Years ALL Phases ALL Segments: **\$9,444**

TPO Project No: **DT4293412**  
LRTP Ref: 06-09  
County: MIAMI-DADE  
Roadway ID:  
Lanes Exist:  
Lanes Improved:  
Lanes Added:  
Project Length: 0.823  
District: 6

Project Description: **SR 994/QUAIL ROOST/SW 186 ST FROM EAST OF HEFT TO US 1/S DIXIE HWY**

Type of Work: **RESURFACING** SIS or Non-SIS: **No**

Extra Description:

		Proposed Funding (in \$000s)							
PHASE :	Funding Source	<2021	2020 - 2021	2021 - 2022	2022 - 2023	2023 - 2024	2024 - 2025	>2025	All Years
	DDR	294	0	0	0	0	0	0	294
	DIH	39	0	0	0	0	0	0	39
	DS	197	0	0	0	0	0	0	197
PRELIMINARY ENGINEERING	Total	530	0	0	0	0	0	0	530
	DIH	18	0	0	0	0	0	0	18
	DS	82	0	0	0	0	0	0	82
RIGHT OF WAY	Total	100	0	0	0	0	0	0	100
	LF	0	17	0	0	0	0	0	17

MIAMI-DADE TRANSPORTATION PLANNING ORGANIZATION  
TRANSPORTATION IMPROVEMENT PROGRAM  
PRIMARY STATE HIGHWAYS AND INTERMODAL



**HIGHWAYS**

TPO Project No: **DT4293412** Project Description: **SR 994/QUAIL ROOST/SW 186 ST FROM EAST OF HEFT TO US 1/S DIXIE HWY**

LRTP Ref: 06-09  
County: MIAMI-DADE  
Roadway ID:  
Lanes Exist:  
Lanes Improved:  
Lanes Added:  
Project Length: 0.823  
District: 6

Description:

Type of Work: **RESURFACING**

SIS or Non-SIS: **No**

Extra Description:

		Proposed Funding (in \$000s)							
PHASE :	Funding Source	<2021	2020 - 2021	2021 - 2022	2022 - 2023	2023 - 2024	2024 - 2025	>2025	All Years
RAILROAD & UTILITIES	Total	0	17	0	0	0	0	0	17
	DDR	0	677	0	0	0	0	0	677
	DIH	0	71	0	0	0	0	0	71
	DS	0	214	0	0	0	0	0	214
	SA	0	513	0	0	0	0	0	513
CONSTRUCTION	Total	0	1,475	0	0	0	0	0	1,475
	SA	0	0	0	120	0	0	0	120
ALTERNATIVE CONTRACTING INCENTIVES	Total	0	0	0	120	0	0	0	120

RESPONSIBLE AGENCY: **FDOT**

Item Segment TOTAL ALL Years ALL Phases: **\$2,242**  
Item Number: **429341** Item TOTAL ALL Years ALL Phases ALL Segments: **\$9,444**

TPO Project No: **DT4293413** Project Description: **SR 994/QUAIL ROOST FROM WEST OF SW 127 AVE TO WEST OF SW 113 AVE**

LRTP Ref: 06-09  
County: MIAMI-DADE  
Roadway ID:  
Lanes Exist:  
Lanes Improved:  
Lanes Added:  
Project Length: 1.877  
District: 6

Description:

Type of Work: **RESURFACING**

SIS or Non-SIS: **No**

Extra Description:

		Proposed Funding (in \$000s)							
PHASE :	Funding Source	<2021	2020 - 2021	2021 - 2022	2022 - 2023	2023 - 2024	2024 - 2025	>2025	All Years
PRELIMINARY ENGINEERING	DDR	608	0	0	0	0	0	0	608
	DIH	40	0	0	0	0	0	0	40
	DS	86	0	0	0	0	0	0	86
	Total	734	0	0	0	0	0	0	734
RIGHT OF WAY	DDR	100	0	0	0	0	0	0	100
	DIH	36	0	0	0	0	0	0	36
	DS	238	0	0	0	0	0	0	238
	Total	374	0	0	0	0	0	0	374

MIAMI-DADE TRANSPORTATION PLANNING ORGANIZATION  
TRANSPORTATION IMPROVEMENT PROGRAM  
PRIMARY STATE HIGHWAYS AND INTERMODAL



HIGHWAYS

TPO Project No: **DT4293413** Project Description: **SR 994/QUAIL ROOST** **FROM WEST OF SW 127 AVE** **TO WEST OF SW 113 AVE**

LRTP Ref: 06-09

County: MIAMI-DADE

Roadway ID:

Lanes Exist:

Lanes Improved:

Lanes Added:

Project Length: 1.877

District: 6

Project Description:

Type of Work: **RESURFACING**

SIS or Non-SIS: **No**

Extra Description:

		Proposed Funding (in \$000s)							
PHASE :	Funding Source	<2021	2020 - 2021	2021 - 2022	2022 - 2023	2023 - 2024	2024 - 2025	>2025	All Years
	LF	0	28	0	0	0	0	0	28
<b>RAILROAD &amp; UTILITIES</b>	<b>Total</b>	<b>0</b>	<b>28</b>	<b>0</b>	<b>0</b>	<b>0</b>	<b>0</b>	<b>0</b>	<b>28</b>
	ACSS	0	190	0	0	0	0	0	190
	DDR	0	365	0	0	0	0	0	365
	DIH	0	90	0	0	0	0	0	90
	DS	0	1,390	0	0	0	0	0	1,390
	SA	0	1,257	0	0	0	0	0	1,257
<b>CONSTRUCTION</b>	<b>Total</b>	<b>0</b>	<b>3,292</b>	<b>0</b>	<b>0</b>	<b>0</b>	<b>0</b>	<b>0</b>	<b>3,292</b>
	SA	0	0	0	200	0	0	0	200
<b>ALTERNATIVE CONTRACTING INCENTIVES</b>	<b>Total</b>	<b>0</b>	<b>0</b>	<b>0</b>	<b>200</b>	<b>0</b>	<b>0</b>	<b>0</b>	<b>200</b>

RESPONSIBLE AGENCY: FDOT

Item Segment TOTAL ALL Years ALL Phases: **\$4,628**

Item Number: 429341

Item TOTAL ALL Years ALL Phases ALL Segments: **\$9,444**

TPO Project No: **DT4293414** Project Description: **SR 994/QUAIL ROOST** **AT HOMESTEAD AVE**

LRTP Ref: 06-09

County: MIAMI-DADE

Roadway ID:

Lanes Exist:

Lanes Improved:

Lanes Added:

Project Length: 0.001

District: 6

Project Description:

Type of Work: **INTERSECTION IMPROVEMENT**

SIS or Non-SIS: **No**

Extra Description:

		Proposed Funding (in \$000s)							
PHASE :	Funding Source	<2021	2020 - 2021	2021 - 2022	2022 - 2023	2023 - 2024	2024 - 2025	>2025	All Years
	DIH	4	0	0	0	0	0	0	4
<b>PRELIMINARY ENGINEERING</b>	<b>Total</b>	<b>4</b>	<b>0</b>	<b>0</b>	<b>0</b>	<b>0</b>	<b>0</b>	<b>0</b>	<b>4</b>
	DIH	10	0	0	0	0	0	0	10
	DS	58	0	0	0	0	0	0	58
<b>RIGHT OF WAY</b>	<b>Total</b>	<b>68</b>	<b>0</b>	<b>0</b>	<b>0</b>	<b>0</b>	<b>0</b>	<b>0</b>	<b>68</b>

MIAMI-DADE TRANSPORTATION PLANNING ORGANIZATION  
TRANSPORTATION IMPROVEMENT PROGRAM  
PRIMARY STATE HIGHWAYS AND INTERMODAL



HIGHWAYS

TPO Project No: **DT4293414**  
LRTP Ref: 06-09  
County: MIAMI-DADE  
Roadway ID:  
Lanes Exist:  
Lanes Improved:  
Lanes Added:  
Project Length: 0.001  
District: 6

Project Description: **SR 994/QUAIL ROOST AT HOMESTEAD AVE**

Type of Work: **INTERSECTION IMPROVEMENT** SIS or Non-SIS: **No**

Extra Description:

PHASE :	Funding Source	Proposed Funding (in \$000s)							All Years
		<2021	2020 - 2021	2021 - 2022	2022 - 2023	2023 - 2024	2024 - 2025	>2025	
CONSTRUCTION	ACSS	0	66	0	0	0	0	0	66
	DIH	0	7	0	0	0	0	0	7
	DS	0	15	0	0	0	0	0	15
	<b>Total</b>	<b>0</b>	<b>88</b>	<b>0</b>	<b>0</b>	<b>0</b>	<b>0</b>	<b>0</b>	<b>88</b>

RESPONSIBLE AGENCY: **FDOT**

Item Segment **TOTAL ALL Years ALL Phases:** **\$160**  
Item Number: 429341 Item **TOTAL ALL Years ALL Phases ALL Segments:** **\$9,444**

TPO Project No: **DT4293415**  
LRTP Ref: 06-09  
County: MIAMI-DADE  
Roadway ID:  
Lanes Exist:  
Lanes Improved:  
Lanes Added:  
Project Length: 0.001  
District: 6

Project Description: **SR 994/QUAIL ROOST AT SW 122 AVE & SW 117 AVE**

Type of Work: **INTERSECTION IMPROVEMENT** SIS or Non-SIS: **No**

Extra Description:

PHASE :	Funding Source	Proposed Funding (in \$000s)							All Years
		<2021	2020 - 2021	2021 - 2022	2022 - 2023	2023 - 2024	2024 - 2025	>2025	
PRELIMINARY ENGINEERING	DIH	2	0	0	0	0	0	0	2
	<b>Total</b>	<b>2</b>	<b>0</b>	<b>0</b>	<b>0</b>	<b>0</b>	<b>0</b>	<b>0</b>	<b>2</b>
CONSTRUCTION	ACSS	0	458	0	0	0	0	0	458
	DIH	0	18	0	0	0	0	0	18
	DS	0	83	0	0	0	0	0	83
	<b>Total</b>	<b>0</b>	<b>559</b>	<b>0</b>	<b>0</b>	<b>0</b>	<b>0</b>	<b>0</b>	<b>559</b>
ALTERNATIVE CONTRACTING INCENTIVES	DS	0	0	0	25	0	0	0	25
	<b>Total</b>	<b>0</b>	<b>0</b>	<b>0</b>	<b>25</b>	<b>0</b>	<b>0</b>	<b>0</b>	<b>25</b>

MIAMI-DADE TRANSPORTATION PLANNING ORGANIZATION  
TRANSPORTATION IMPROVEMENT PROGRAM  
PRIMARY STATE HIGHWAYS AND INTERMODAL



**HIGHWAYS**

RESPONSIBLE AGENCY: **FDOT**

Item Segment TOTAL ALL Years ALL Phases: **\$586**

Item Number: **429341** Item TOTAL ALL Years ALL Phases ALL Segments: **\$9,444**

TPO Project No: **DT4293416**  
LRTP Ref: **06-09**  
County: **MIAMI-DADE**  
Roadway ID:  
Lanes Exist:  
Lanes Improved:  
Lanes Added:  
Project Length: **0.101**  
District: **6**

Project Description: **SR 994/QUAIL ROOST DR AT SW 200 ST**

Type of Work: **TRAFFIC OPS IMPROVEMENT** SIS or Non-SIS: **No**

Extra Description:

PHASE :		Proposed Funding (in \$000s)							
		Funding Source	<2021	2020 - 2021	2021 - 2022	2022 - 2023	2023 - 2024	2024 - 2025	>2025
			195	0	0	0	0	0	0
	<b>PRELIMINARY ENGINEERING</b>	<b>Total</b>	<b>195</b>	<b>0</b>	<b>0</b>	<b>0</b>	<b>0</b>	<b>0</b>	<b>0</b>
			717	0	0	0	0	0	0
	<b>CONSTRUCTION</b>	<b>Total</b>	<b>717</b>	<b>0</b>	<b>0</b>	<b>0</b>	<b>0</b>	<b>0</b>	<b>0</b>

RESPONSIBLE AGENCY: **FDOT**

Item Segment TOTAL ALL Years ALL Phases: **\$912**

Item Number: **429341** Item TOTAL ALL Years ALL Phases ALL Segments: **\$9,444**

TPO Project No: **DT4293417**  
LRTP Ref: **06-09**  
County: **MIAMI-DADE**  
Roadway ID:  
Lanes Exist:  
Lanes Improved:  
Lanes Added:  
Project Length: **0.085**  
District: **6**

Project Description: **SR 994/QUAIL ROOST DR FROM MIAMI-DADE TRANSIT TO US-1 BUSWAY**

Type of Work: **PEDESTRIAN SAFETY IMPROVEMENT** SIS or Non-SIS: **No**

Extra Description:

PHASE :		Proposed Funding (in \$000s)							
		Funding Source	<2021	2020 - 2021	2021 - 2022	2022 - 2023	2023 - 2024	2024 - 2025	>2025
		DDR	0	275	0	0	0	0	0
	<b>CONSTRUCTION</b>	<b>Total</b>	<b>0</b>	<b>275</b>	<b>0</b>	<b>0</b>	<b>0</b>	<b>0</b>	<b>0</b>

RESPONSIBLE AGENCY: **FDOT**

Item Segment TOTAL ALL Years ALL Phases: **\$275**

Item Number: **429341** Item TOTAL ALL Years ALL Phases ALL Segments: **\$9,444**

MIAMI-DADE TRANSPORTATION PLANNING ORGANIZATION  
TRANSPORTATION IMPROVEMENT PROGRAM  
PRIMARY STATE HIGHWAYS AND INTERMODAL



HIGHWAYS

TPO Project No: **DT4293451**  
LRTP Ref: 06-09  
County: MIAMI-DADE  
Roadway ID:  
Lanes Exist:  
Lanes Improved:  
Lanes Added:  
Project Length: 2.889  
District: 6

Project Description: **SR 969/NW 72 AVE**

FROM NW 25 ST

TO NW 74 ST

Type of Work: **RESURFACING**

SIS or Non-SIS: **Yes**

Extra Description:

		Proposed Funding (in \$000s)							
PHASE :	Funding Source	<2021	2020 - 2021	2021 - 2022	2022 - 2023	2023 - 2024	2024 - 2025	>2025	All Years
		58	0	0	0	0	0	0	58
		703	0	0	0	0	0	0	703
		28	0	0	0	0	0	0	28
<b>PRELIMINARY ENGINEERING</b>	<b>Total</b>	<b>789</b>	<b>0</b>	<b>0</b>	<b>0</b>	<b>0</b>	<b>0</b>	<b>0</b>	<b>789</b>
		4	0	0	0	0	0	0	4
<b>RIGHT OF WAY</b>	<b>Total</b>	<b>4</b>	<b>0</b>	<b>0</b>	<b>0</b>	<b>0</b>	<b>0</b>	<b>0</b>	<b>4</b>
		51	0	0	0	0	0	0	51
		3	0	0	0	0	0	0	3
<b>RAILROAD &amp; UTILITIES</b>	<b>Total</b>	<b>54</b>	<b>0</b>	<b>0</b>	<b>0</b>	<b>0</b>	<b>0</b>	<b>0</b>	<b>54</b>
		61	0	0	0	0	0	0	61
		2,645	0	0	0	0	0	0	2,645
		15	0	0	0	0	0	0	15
<b>CONSTRUCTION</b>	<b>Total</b>	<b>2,721</b>	<b>0</b>	<b>0</b>	<b>0</b>	<b>0</b>	<b>0</b>	<b>0</b>	<b>2,721</b>
		150	0	0	0	0	0	0	150
<b>ALTERNATIVE CONTRACTING INCENTIVES</b>	<b>Total</b>	<b>150</b>	<b>0</b>	<b>0</b>	<b>0</b>	<b>0</b>	<b>0</b>	<b>0</b>	<b>150</b>

RESPONSIBLE AGENCY: **FDOT**

Item Segment **TOTAL ALL Years ALL Phases:** **\$3,718**

Item Number: **429345** Item **TOTAL ALL Years ALL Phases ALL Segments:** **\$5,086**

TPO Project No: **DT4293452**  
LRTP Ref: 06-09  
County: MIAMI-DADE  
Roadway ID:  
Lanes Exist:  
Lanes Improved:  
Lanes Added:  
Project Length: 0.001  
District: 6

Project Description: **SR 969/NW 72 AVE**

AT SR 934/NW 74 ST

Type of Work: **INTERSECTION IMPROVEMENT**

SIS or Non-SIS: **Yes**

Extra Description:

		Proposed Funding (in \$000s)							
PHASE :	Funding Source	<2021	2020 - 2021	2021 - 2022	2022 - 2023	2023 - 2024	2024 - 2025	>2025	All Years
		1	0	0	0	0	0	0	1

MIAMI-DADE TRANSPORTATION PLANNING ORGANIZATION  
TRANSPORTATION IMPROVEMENT PROGRAM  
PRIMARY STATE HIGHWAYS AND INTERMODAL



**HIGHWAYS**

TPO Project No: **DT4293452**  
LRTP Ref: 06-09  
County: MIAMI-DADE  
Roadway ID:  
Lanes Exist:  
Lanes Improved:  
Lanes Added:  
Project Length: 0.001  
District: 6

Project Description: **SR 969/NW 72 AVE AT SR 934/NW 74 ST**

Type of Work: **INTERSECTION IMPROVEMENT** SIS or Non-SIS: **Yes**

Extra Description:

		Proposed Funding (in \$000s)							
PHASE :	Funding Source	<2021	2020 - 2021	2021 - 2022	2022 - 2023	2023 - 2024	2024 - 2025	>2025	All Years
PRELIMINARY ENGINEERING		93	0	0	0	0	0	0	93
	<b>Total</b>	<b>94</b>	<b>0</b>	<b>0</b>	<b>0</b>	<b>0</b>	<b>0</b>	<b>0</b>	<b>94</b>
		2	0	0	0	0	0	0	2
CONSTRUCTION		164	0	0	0	0	0	0	164
	<b>Total</b>	<b>172</b>	<b>0</b>	<b>0</b>	<b>0</b>	<b>0</b>	<b>0</b>	<b>0</b>	<b>172</b>
		6	0	0	0	0	0	0	6

RESPONSIBLE AGENCY: **FDOT**

Item Segment **TOTAL ALL Years ALL Phases:** **\$266**  
Item Number: **429345** Item **TOTAL ALL Years ALL Phases ALL Segments:** **\$5,086**

TPO Project No: **DT4293453**  
LRTP Ref: 06-09  
County: MIAMI-DADE  
Roadway ID:  
Lanes Exist:  
Lanes Improved:  
Lanes Added:  
Project Length: 0.417  
District: 6

Project Description: **SR 969/MILAM DAIRY RD/NW 72 AVE FROM N OF W FLAGLER ST TO S OF NW 7 ST**

Type of Work: **RESURFACING** SIS or Non-SIS: **No**

Extra Description:

		Proposed Funding (in \$000s)							
PHASE :	Funding Source	<2021	2020 - 2021	2021 - 2022	2022 - 2023	2023 - 2024	2024 - 2025	>2025	All Years
PRELIMINARY ENGINEERING	DDR	207	0	0	0	0	0	0	207
	DIH	16	0	0	0	0	0	0	16
	DS	53	0	0	0	0	0	0	53
	<b>Total</b>	<b>276</b>	<b>0</b>	<b>0</b>	<b>0</b>	<b>0</b>	<b>0</b>	<b>0</b>	<b>276</b>
RAILROAD & UTILITIES	LF	0	20	0	0	0	0	0	20
	<b>Total</b>	<b>0</b>	<b>20</b>	<b>0</b>	<b>0</b>	<b>0</b>	<b>0</b>	<b>0</b>	<b>20</b>
	DIH	0	76	0	0	0	0	0	76
	DS	0	163	0	0	0	0	0	163

MIAMI-DADE TRANSPORTATION PLANNING ORGANIZATION  
TRANSPORTATION IMPROVEMENT PROGRAM  
PRIMARY STATE HIGHWAYS AND INTERMODAL



**HIGHWAYS**

TPO Project No: DT4293453		Project Description:		SR 969/MILAM DAIRY RD/NW 72 AVE		FROM N OF W FLAGLER ST		TO S OF NW 7 ST		
LRTP Ref: 06-09										
County: MIAMI-DADE										
Roadway ID:										
Lanes Exist:		Type of Work: RESURFACING		SIS or Non-SIS: No						
Lanes Improved:										
Lanes Added:		Extra Description:								
Project Length: 0.417										
District: 6										
		Proposed Funding (in \$000s)								
PHASE :		Funding Source	<2021	2020 - 2021	2021 - 2022	2022 - 2023	2023 - 2024	2024 - 2025	>2025	All Years
		SA	0	567	0	0	0	0	0	567
CONSTRUCTION		Total	0	806	0	0	0	0	0	806
RESPONSIBLE AGENCY: FDOT		Item Segment TOTAL ALL Years ALL Phases: \$1,102								
		Item Number: 429345	Item TOTAL ALL Years ALL Phases ALL Segments: \$5,086							

TPO Project No: DT4293461		Project Description:	SR 916/NW/NE 135 ST		FROM NW 6 AVE		TO SR 5/US 1/BISCAYNE BLVD					
LRTP Ref: 06-09												
County: MIAMI-DADE												
Roadway ID:												
Lanes Exist:		Type of Work:	RESURFACING		SIS or Non-SIS:		No					
Lanes Improved:												
Lanes Added:		Extra Description:										
Project Length: 3.008												
District: 6												
			Proposed Funding (in \$000s)									
PHASE :			Funding Source	<2021	2020 - 2021	2021 - 2022	2022 - 2023	2023 - 2024	2024 - 2025	>2025	All Years	
				138	0	0	0	0	0	0	138	
				1,074	0	0	0	0	0	0	1,074	
				530	0	0	0	0	0	0	530	
PRELIMINARY ENGINEERING			Total	1,742	0	0	0	0	0	0	1,742	
				4,656	0	0	0	0	0	0	4,656	
				386	0	0	0	0	0	0	386	
CONSTRUCTION			Total	5,042	0	0	0	0	0	0	5,042	
RESPONSIBLE AGENCY: FDOT			Item Segment TOTAL ALL Years ALL Phases:								\$6,784	
			Item Number:	429346		Item TOTAL ALL Years ALL Phases ALL Segments:					\$10,355	

MIAMI-DADE TRANSPORTATION PLANNING ORGANIZATION  
TRANSPORTATION IMPROVEMENT PROGRAM  
PRIMARY STATE HIGHWAYS AND INTERMODAL



HIGHWAYS

TPO Project No: **DT4293462**  
LRTP Ref: 06-09  
County: MIAMI-DADE  
Roadway ID:  
Lanes Exist:  
Lanes Improved:  
Lanes Added:  
Project Length: 0.114  
District: 6

Project Description: **SR 916/NE 135 ST** **AT SR 915/NE 6 AVE AND AT SR 909/W DIXIE HWY**

Type of Work: **INTERSECTION IMPROVEMENT** SIS or Non-SIS: **No**

Extra Description:

		Proposed Funding (in \$000s)							
PHASE :	Funding Source	<2021	2020 - 2021	2021 - 2022	2022 - 2023	2023 - 2024	2024 - 2025	>2025	All Years
		14	0	0	0	0	0	0	14
		133	0	0	0	0	0	0	133
		3	0	0	0	0	0	0	3
PRELIMINARY ENGINEERING	Total	150	0	0	0	0	0	0	150
		5	0	0	0	0	0	0	5
RIGHT OF WAY	Total	5	0	0	0	0	0	0	5
		17	0	0	0	0	0	0	17
		704	0	0	0	0	0	0	704
		79	0	0	0	0	0	0	79
CONSTRUCTION	Total	800	0	0	0	0	0	0	800

RESPONSIBLE AGENCY: FDOT

Item Segment TOTAL ALL Years ALL Phases: \$955  
Item Number: 429346 Item TOTAL ALL Years ALL Phases ALL Segments: \$10,355

TPO Project No: **DT4293463**  
LRTP Ref: 06-09  
County: MIAMI-DADE  
Roadway ID:  
Lanes Exist:  
Lanes Improved:  
Lanes Added:  
Project Length: 0.151  
District: 6

Project Description: **SR 916/NE 135 ST** **FROM EAST OF NE 2 CT TO WEST OF NE 4 AVE**

Type of Work: **ROAD/SLOPE PROTECTION** SIS or Non-SIS: **No**

Extra Description:

		Proposed Funding (in \$000s)							
PHASE :	Funding Source	<2021	2020 - 2021	2021 - 2022	2022 - 2023	2023 - 2024	2024 - 2025	>2025	All Years
		1,096	0	0	0	0	0	0	1,096
CONSTRUCTION	Total	1,096	0	0	0	0	0	0	1,096

RESPONSIBLE AGENCY: FDOT

Item Segment TOTAL ALL Years ALL Phases: \$1,096  
Item Number: 429346 Item TOTAL ALL Years ALL Phases ALL Segments: \$10,355

MIAMI-DADE TRANSPORTATION PLANNING ORGANIZATION  
TRANSPORTATION IMPROVEMENT PROGRAM  
PRIMARY STATE HIGHWAYS AND INTERMODAL



HIGHWAYS

TPO Project No:	DT4293464	Project Description:	SR 916/NW/NE 135 ST	FROM NW 6 AVE	TO SR 5/US 1/BISCAYNE BLVD				
LRTP Ref:	06-09								
County:	MIAMI-DADE								
Roadway ID:									
Lanes Exist:		Type of Work:	LANDSCAPING	SIS or Non-SIS:	No				
Lanes Improved:		Extra Description:							
Lanes Added:									
Project Length:	3.008								
District:	6								
			Proposed Funding (in \$000s)						
PHASE :	Funding Source	<2021	2020 - 2021	2021 - 2022	2022 - 2023	2023 - 2024	2024 - 2025	>2025	All Years
	DDR	232	0	0	0	0	0	0	232
	DIH	16	0	0	0	0	0	0	16
	DS	2	0	0	0	0	0	0	2
PRELIMINARY ENGINEERING	Total	250	0	0	0	0	0	0	250
	DDR	0	0	0	1,046	0	0	0	1,046
	DIH	0	0	0	78	0	0	0	78
	DS	0	0	0	146	0	0	0	146
CONSTRUCTION	Total	0	0	0	1,270	0	0	0	1,270
RESPONSIBLE AGENCY: FDOT			Item Segment TOTAL ALL Years ALL Phases:			\$1,520			
			Item Number:	429346	Item TOTAL ALL Years ALL Phases ALL Segments:			\$10,355	

TPO Project No: DT4295362	Project Description:	DISTRICTWIDE (ADA) PUSH BUTTON CONSTRUCTION									
LRTP Ref: 06-09											
County: DIST/ST-WIDE											
Roadway ID:											
Lanes Exist:	Type of Work:	PEDESTRIAN SAFETY IMPROVEMENT					SIS or Non-SIS: No				
Lanes Improved:											
Lanes Added:	Extra Description:										
Project Length:											
District: 6											
		Proposed Funding (in \$000s)									
PHASE :		Funding Source	<2021	2020 - 2021	2021 - 2022	2022 - 2023	2023 - 2024	2024 - 2025	>2025	All Years	
			29	0	0	0	0	0	0	29	
PRELIMINARY ENGINEERING		Total	29	0	0	0	0	0	0	29	
			850	0	0	0	0	0	0	850	
CONSTRUCTION		Total	850	0	0	0	0	0	0	850	
RESPONSIBLE AGENCY: FDOT		Item Segment TOTAL ALL Years ALL Phases:								\$879	
		Item Number: 429536	Item TOTAL ALL Years ALL Phases ALL Segments:							\$5,013	

MIAMI-DADE TRANSPORTATION PLANNING ORGANIZATION  
TRANSPORTATION IMPROVEMENT PROGRAM  
PRIMARY STATE HIGHWAYS AND INTERMODAL



HIGHWAYS

TPO Project No: **DT4295363**  
LRTP Ref: 06-09  
County: DIST/ST-WIDE  
Roadway ID:  
Lanes Exist:  
Lanes Improved:  
Lanes Added:  
Project Length:  
District: 6

Project Description: **DISTRICTWIDE (ADA) PUSH BUTTON CONSTRUCTION**

Type of Work: **PEDESTRIAN SAFETY IMPROVEMENT** SIS or Non-SIS: **No**

Extra Description:

		Proposed Funding (in \$000s)							
PHASE :	Funding Source	<2021	2020 - 2021	2021 - 2022	2022 - 2023	2023 - 2024	2024 - 2025	>2025	All Years
		704	0	0	0	0	0	0	704
CONSTRUCTION	Total	704	0	0	0	0	0	0	704

RESPONSIBLE AGENCY: **FDOT**

Item Segment TOTAL ALL Years ALL Phases: **\$704**

Item Number: 429536 Item TOTAL ALL Years ALL Phases ALL Segments: **\$5,013**

TPO Project No: **DT4295364**  
LRTP Ref: 06-09  
County: DIST/ST-WIDE  
Roadway ID:  
Lanes Exist:  
Lanes Improved:  
Lanes Added:  
Project Length:  
District: 6

Project Description: **DISTRICTWIDE (ADA) PUSH BUTTON CONSTRUCTION**

Type of Work: **PEDESTRIAN SAFETY IMPROVEMENT** SIS or Non-SIS: **No**

Extra Description:

		Proposed Funding (in \$000s)							
PHASE :	Funding Source	<2021	2020 - 2021	2021 - 2022	2022 - 2023	2023 - 2024	2024 - 2025	>2025	All Years
		705	0	0	0	0	0	0	705
CONSTRUCTION	Total	705	0	0	0	0	0	0	705

RESPONSIBLE AGENCY: **FDOT**

Item Segment TOTAL ALL Years ALL Phases: **\$705**

Item Number: 429536 Item TOTAL ALL Years ALL Phases ALL Segments: **\$5,013**

MIAMI-DADE TRANSPORTATION PLANNING ORGANIZATION  
TRANSPORTATION IMPROVEMENT PROGRAM  
PRIMARY STATE HIGHWAYS AND INTERMODAL



HIGHWAYS

TPO Project No: **DT4295365**  
LRTP Ref: 06-09  
County: DIST/ST-WIDE  
Roadway ID:  
Lanes Exist:  
Lanes Improved:  
Lanes Added:  
Project Length:  
District: 6

Project Description: **DISTRICTWIDE (ADA) PUSH BUTTON CONSTRUCTION**

Type of Work: **PEDESTRIAN SAFETY IMPROVEMENT** SIS or Non-SIS: **No**

Extra Description:

PHASE :	Funding Source	Proposed Funding (in \$000s)							All Years
		<2021	2020 - 2021	2021 - 2022	2022 - 2023	2023 - 2024	2024 - 2025	>2025	
	DIH	0	101	0	0	0	0	0	101
	DS	0	809	0	0	0	0	0	809
CONSTRUCTION	Total	0	910	0	0	0	0	0	910

RESPONSIBLE AGENCY: **FDOT**

Item Segment TOTAL ALL Years ALL Phases: **\$910**

Item Number: 429536 Item TOTAL ALL Years ALL Phases ALL Segments: **\$5,013**

TPO Project No: **DT4295366**  
LRTP Ref: 06-09  
County: DIST/ST-WIDE  
Roadway ID:  
Lanes Exist:  
Lanes Improved:  
Lanes Added:  
Project Length:  
District: 6

Project Description: **DISTRICTWIDE (ADA) PUSH BUTTON CONSTRUCTION**

Type of Work: **PEDESTRIAN SAFETY IMPROVEMENT** SIS or Non-SIS: **No**

Extra Description:

PHASE :	Funding Source	Proposed Funding (in \$000s)							All Years
		<2021	2020 - 2021	2021 - 2022	2022 - 2023	2023 - 2024	2024 - 2025	>2025	
	DIH	0	0	0	101	0	0	0	101
	DS	0	0	0	804	0	0	0	804
CONSTRUCTION	Total	0	0	0	905	0	0	0	905

RESPONSIBLE AGENCY: **FDOT**

Item Segment TOTAL ALL Years ALL Phases: **\$905**

Item Number: 429536 Item TOTAL ALL Years ALL Phases ALL Segments: **\$5,013**

MIAMI-DADE TRANSPORTATION PLANNING ORGANIZATION  
TRANSPORTATION IMPROVEMENT PROGRAM  
PRIMARY STATE HIGHWAYS AND INTERMODAL



HIGHWAYS

TPO Project No: **DT4295367**  
LRTP Ref: 06-09  
County: DIST/ST-WIDE  
Roadway ID:  
Lanes Exist:  
Lanes Improved:  
Lanes Added:  
Project Length:  
District: 6

Project Description: **DISTRICTWIDE (ADA) PUSH BUTTON CONSTRUCTION**

Type of Work: **PEDESTRIAN SAFETY IMPROVEMENT** SIS or Non-SIS: **No**

Extra Description:

PHASE :	Funding Source	Proposed Funding (in \$000s)							All Years
		<2021	2020 - 2021	2021 - 2022	2022 - 2023	2023 - 2024	2024 - 2025	>2025	
	DIH	0	0	0	0	0	101	0	101
	DS	0	0	0	0	0	809	0	809
CONSTRUCTION	Total	0	0	0	0	0	910	0	910

RESPONSIBLE AGENCY: **FDOT**

Item Segment TOTAL ALL Years ALL Phases: **\$910**

Item Number: 429536 Item TOTAL ALL Years ALL Phases ALL Segments: **\$5,013**

TPO Project No: **DT4301613**  
LRTP Ref: 06-09  
County: DIST/ST-WIDE  
Roadway ID:  
Lanes Exist:  
Lanes Improved:  
Lanes Added:  
Project Length:  
District: 6

Project Description: **CONSTRUCTION FINAL ESTIMATES CONTRACT SUPPORT**

Type of Work: **INSPECT CONSTRUCTION PROJS.** SIS or Non-SIS: **No**

Extra Description:

PHASE :	Funding Source	Proposed Funding (in \$000s)							All Years
		<2021	2020 - 2021	2021 - 2022	2022 - 2023	2023 - 2024	2024 - 2025	>2025	
		197	0	0	0	0	0	0	197
CONSTRUCTION	Total	197	0	0	0	0	0	0	197

RESPONSIBLE AGENCY: **FDOT**

Item Segment TOTAL ALL Years ALL Phases: **\$197**

Item Number: 430161 Item TOTAL ALL Years ALL Phases ALL Segments: **\$2,077**

MIAMI-DADE TRANSPORTATION PLANNING ORGANIZATION  
TRANSPORTATION IMPROVEMENT PROGRAM  
PRIMARY STATE HIGHWAYS AND INTERMODAL



HIGHWAYS

TPO Project No: **DT4301614**  
LRTP Ref: 06-09  
County: DIST/ST-WIDE  
Roadway ID:  
Lanes Exist:  
Lanes Improved:  
Lanes Added:  
Project Length:  
District: 6

Project Description: **CONSTRUCTION FINAL ESTIMATES  
CONTRACT SUPPORT**

Type of Work: **INSPECT CONSTRUCTION PROJS.** SIS or Non-SIS: **No**

Extra Description:

PHASE :	Funding Source	Proposed Funding (in \$000s)							All Years
		<2021	2020 - 2021	2021 - 2022	2022 - 2023	2023 - 2024	2024 - 2025	>2025	
	ACSA	0	100	0	0	0	0	0	100
	SA	0	280	380	380	360	0	0	1,400
CONSTRUCTION	Total	0	380	380	380	360	0	0	1,500

RESPONSIBLE AGENCY: **FDOT**

Item Segment TOTAL ALL Years ALL Phases: **\$1,500**

Item Number: 430161 Item TOTAL ALL Years ALL Phases ALL Segments: **\$2,077**

TPO Project No: **DT4301615**  
LRTP Ref: 06-09  
County: DIST/ST-WIDE  
Roadway ID:  
Lanes Exist:  
Lanes Improved:  
Lanes Added:  
Project Length:  
District: 6

Project Description: **CONSTRUCTION FINAL ESTIMATES  
CONTRACT SUPPORT**

Type of Work: **INSPECT CONSTRUCTION PROJS.** SIS or Non-SIS: **No**

Extra Description:

PHASE :	Funding Source	Proposed Funding (in \$000s)							All Years
		<2021	2020 - 2021	2021 - 2022	2022 - 2023	2023 - 2024	2024 - 2025	>2025	
	SA	0	0	0	0	0	380	0	380
CONSTRUCTION	Total	0	0	0	0	0	380	0	380

RESPONSIBLE AGENCY: **FDOT**

Item Segment TOTAL ALL Years ALL Phases: **\$380**

Item Number: 430161 Item TOTAL ALL Years ALL Phases ALL Segments: **\$2,077**

MIAMI-DADE TRANSPORTATION PLANNING ORGANIZATION  
TRANSPORTATION IMPROVEMENT PROGRAM  
PRIMARY STATE HIGHWAYS AND INTERMODAL



**HIGHWAYS**

TPO Project No: **DT4302911**  
LRTP Ref: 06-10  
County: MIAMI-DADE  
Roadway ID:  
Lanes Exist:  
Lanes Improved:  
Lanes Added:  
Project Length:  
District: 6

Project Description: **ITS EQUIPMENT REPLACEMENT - CONSULTANTS /GRANTS**

Type of Work: **ITS COMMUNICATION SYSTEM**

SIS or Non-SIS: **Yes**

Extra Description:

		Proposed Funding (in \$000s)							
PHASE :	Funding Source	<2021	2020 - 2021	2021 - 2022	2022 - 2023	2023 - 2024	2024 - 2025	>2025	All Years
PRELIMINARY ENGINEERING		4	0	0	0	0	0	0	4
	<b>Total</b>	<b>4</b>	<b>0</b>	<b>0</b>	<b>0</b>	<b>0</b>	<b>0</b>	<b>0</b>	<b>4</b>
		54	0	0	0	0	0	0	54
DESIGN/BUILD		439	0	0	0	0	0	0	439
	<b>Total</b>	<b>493</b>	<b>0</b>	<b>0</b>	<b>0</b>	<b>0</b>	<b>0</b>	<b>0</b>	<b>493</b>
		1,286	0	0	0	0	0	0	1,286
CAPITAL		3,085	0	0	0	0	0	0	3,085
	<b>Total</b>	<b>4,371</b>	<b>0</b>	<b>0</b>	<b>0</b>	<b>0</b>	<b>0</b>	<b>0</b>	<b>4,371</b>

RESPONSIBLE AGENCY: **FDOT**

Item Segment **TOTAL ALL Years ALL Phases:** **\$4,868**  
Item Number: **430291** Item **TOTAL ALL Years ALL Phases ALL Segments:** **\$38,091**

TPO Project No: **DT4302912**  
LRTP Ref: 06-10  
County: MIAMI-DADE  
Roadway ID:  
Lanes Exist:  
Lanes Improved:  
Lanes Added:  
Project Length:  
District: 6

Project Description: **ITS EQUIPMENT REPLACEMENT - CONSULTANTS /GRANTS**

Type of Work: **ITS COMMUNICATION SYSTEM**

SIS or Non-SIS: **Yes**

Extra Description:

		Proposed Funding (in \$000s)							
PHASE :	Funding Source	<2021	2020 - 2021	2021 - 2022	2022 - 2023	2023 - 2024	2024 - 2025	>2025	All Years
DESIGN/BUILD		214	0	0	0	0	0	0	214
		714	0	0	0	0	0	0	714
	<b>Total</b>	<b>928</b>	<b>0</b>	<b>0</b>	<b>0</b>	<b>0</b>	<b>0</b>	<b>0</b>	<b>928</b>
		2,261	0	0	0	0	0	0	2,261

MIAMI-DADE TRANSPORTATION PLANNING ORGANIZATION  
TRANSPORTATION IMPROVEMENT PROGRAM  
PRIMARY STATE HIGHWAYS AND INTERMODAL



**HIGHWAYS**

TPO Project No: **DT4302912**  
LRTP Ref: 06-10  
County: MIAMI-DADE  
Roadway ID:  
Lanes Exist:  
Lanes Improved:  
Lanes Added:  
Project Length:  
District: 6

Project Description: **ITS EQUIPMENT REPLACEMENT - CONSULTANTS /GRANTS**

Type of Work: **ITS COMMUNICATION SYSTEM**

SIS or Non-SIS: **Yes**

Extra Description:

PHASE :		Proposed Funding (in \$000s)							
		Funding Source	<2021	2020 - 2021	2021 - 2022	2022 - 2023	2023 - 2024	2024 - 2025	>2025
			3,325	0	0	0	0	0	0
CAPITAL	Total		5,586	0	0	0	0	0	0

RESPONSIBLE AGENCY: **FDOT**

Item Segment TOTAL ALL Years ALL Phases: **\$6,514**

Item Number: 430291

Item TOTAL ALL Years ALL Phases ALL Segments: **\$38,091**

TPO Project No: **DT4302913**  
LRTP Ref: 06-10  
County: MIAMI-DADE  
Roadway ID:  
Lanes Exist:  
Lanes Improved:  
Lanes Added:  
Project Length:  
District: 6

Project Description: **ITS EQUIPMENT REPLACEMENT - CONSULTANTS /GRANTS**

Type of Work: **ITS COMMUNICATION SYSTEM**

SIS or Non-SIS: **No**

Extra Description:

PHASE :		Proposed Funding (in \$000s)							
		Funding Source	<2021	2020 - 2021	2021 - 2022	2022 - 2023	2023 - 2024	2024 - 2025	>2025
			619	0	0	0	0	0	0
DESIGN/BUILD	Total		619	0	0	0	0	0	0
			3,704	0	0	0	0	0	0
CAPITAL	Total		3,704	0	0	0	0	0	0

RESPONSIBLE AGENCY: **FDOT**

Item Segment TOTAL ALL Years ALL Phases: **\$4,323**

Item Number: 430291

Item TOTAL ALL Years ALL Phases ALL Segments: **\$38,091**

MIAMI-DADE TRANSPORTATION PLANNING ORGANIZATION  
TRANSPORTATION IMPROVEMENT PROGRAM  
PRIMARY STATE HIGHWAYS AND INTERMODAL



**HIGHWAYS**

TPO Project No: **DT4302914**  
LRTP Ref: 06-10  
County: MIAMI-DADE  
Roadway ID:  
Lanes Exist:  
Lanes Improved:  
Lanes Added:  
Project Length:  
District: 6

Project Description: **ITS EQUIPMENT REPLACEMENT - CONSULTANTS /GRANTS**

Type of Work: **ITS COMMUNICATION SYSTEM**

SIS or Non-SIS: **No**

Extra Description:

		Proposed Funding (in \$000s)							
PHASE :	Funding Source	<2021	2020 - 2021	2021 - 2022	2022 - 2023	2023 - 2024	2024 - 2025	>2025	All Years
	DIH	20	0	0	0	0	0	0	20
	DS	48	113	0	0	0	0	0	161
	DSBD	83	194	0	0	0	0	0	277
DESIGN/BUILD	<b>Total</b>	<b>151</b>	<b>307</b>	<b>0</b>	<b>0</b>	<b>0</b>	<b>0</b>	<b>0</b>	<b>458</b>
	DITS	873	0	0	0	0	0	0	873
	DSBD	1,500	0	0	0	0	0	0	1,500
CAPITAL	<b>Total</b>	<b>2,373</b>	<b>0</b>	<b>0</b>	<b>0</b>	<b>0</b>	<b>0</b>	<b>0</b>	<b>2,373</b>

RESPONSIBLE AGENCY: **FDOT**

Item Segment TOTAL ALL Years ALL Phases: **\$2,831**  
Item Number: 430291 Item TOTAL ALL Years ALL Phases ALL Segments: **\$38,091**

TPO Project No: **DT4302915**  
LRTP Ref: 06-10  
County: MIAMI-DADE  
Roadway ID:  
Lanes Exist:  
Lanes Improved:  
Lanes Added:  
Project Length:  
District: 6

Project Description: **ITS EQUIPMENT REPLACEMENT - CONSULTANTS /GRANTS**

Type of Work: **ITS COMMUNICATION SYSTEM**

SIS or Non-SIS: **No**

Extra Description:

		Proposed Funding (in \$000s)							
PHASE :	Funding Source	<2021	2020 - 2021	2021 - 2022	2022 - 2023	2023 - 2024	2024 - 2025	>2025	All Years
	DS	0	0	1,295	0	0	0	0	1,295
	DSBD	0	0	455	0	0	0	0	455
DESIGN/BUILD	<b>Total</b>	<b>0</b>	<b>0</b>	<b>1,750</b>	<b>0</b>	<b>0</b>	<b>0</b>	<b>0</b>	<b>1,750</b>
	DITS	0	6,833	0	0	0	0	0	6,833
	DSBD	0	2,400	0	0	0	0	0	2,400
CAPITAL	<b>Total</b>	<b>0</b>	<b>9,233</b>	<b>0</b>	<b>0</b>	<b>0</b>	<b>0</b>	<b>0</b>	<b>9,233</b>

RESPONSIBLE AGENCY: **FDOT**

Item Segment TOTAL ALL Years ALL Phases: **\$10,983**  
Item Number: 430291 Item TOTAL ALL Years ALL Phases ALL Segments: **\$38,091**

MIAMI-DADE TRANSPORTATION PLANNING ORGANIZATION  
TRANSPORTATION IMPROVEMENT PROGRAM  
PRIMARY STATE HIGHWAYS AND INTERMODAL



**HIGHWAYS**

TPO Project No: **DT4302916**  
LRTP Ref: 06-10  
County: MIAMI-DADE  
Roadway ID:  
Lanes Exist:  
Lanes Improved:  
Lanes Added:  
Project Length:  
District: 6

Project Description: **ITS EQUIPMENT REPLACEMENT - CONSULTANTS /GRANTS**

Type of Work: **ITS COMMUNICATION SYSTEM** SIS or Non-SIS: **No**

Extra Description:

		Proposed Funding (in \$000s)							
PHASE :	Funding Source	<2021	2020 - 2021	2021 - 2022	2022 - 2023	2023 - 2024	2024 - 2025	>2025	All Years
	DS	0	0	0	325	0	0	0	325
	DSBD	0	0	0	331	0	0	0	331
DESIGN/BUILD	Total	0	0	0	656	0	0	0	656
	DITS	0	0	1,671	0	0	0	0	1,671
	DSBD	0	0	1,700	0	0	0	0	1,700
CAPITAL	Total	0	0	3,371	0	0	0	0	3,371

RESPONSIBLE AGENCY: **FDOT**

Item Segment TOTAL ALL Years ALL Phases: **\$4,027**  
Item Number: 430291 Item TOTAL ALL Years ALL Phases ALL Segments: **\$38,091**

TPO Project No: **DT4302917**  
LRTP Ref: 06-10  
County: MIAMI-DADE  
Roadway ID:  
Lanes Exist:  
Lanes Improved:  
Lanes Added:  
Project Length:  
District: 6

Project Description: **ITS EQUIPMENT REPLACEMENT - CONSULTANTS /GRANTS**

Type of Work: **ITS COMMUNICATION SYSTEM** SIS or Non-SIS: **No**

Extra Description:

		Proposed Funding (in \$000s)							
PHASE :	Funding Source	<2021	2020 - 2021	2021 - 2022	2022 - 2023	2023 - 2024	2024 - 2025	>2025	All Years
	DS	0	0	0	0	261	0	0	261
DESIGN/BUILD	Total	0	0	0	0	261	0	0	261
	DITS	0	0	0	1,305	0	0	0	1,305
CAPITAL	Total	0	0	0	1,305	0	0	0	1,305

RESPONSIBLE AGENCY: **FDOT**

Item Segment TOTAL ALL Years ALL Phases: **\$1,566**  
Item Number: 430291 Item TOTAL ALL Years ALL Phases ALL Segments: **\$38,091**

MIAMI-DADE TRANSPORTATION PLANNING ORGANIZATION  
TRANSPORTATION IMPROVEMENT PROGRAM  
PRIMARY STATE HIGHWAYS AND INTERMODAL



HIGHWAYS

TPO Project No: **DT4302918**  
LRTP Ref: 06-10  
County: MIAMI-DADE  
Roadway ID:  
Lanes Exist:  
Lanes Improved:  
Lanes Added:  
Project Length:  
District: 6

Project Description: **ITS EQUIPMENT REPLACEMENT - CONSULTANTS /GRANTS**

Type of Work: **ITS COMMUNICATION SYSTEM**

SIS or Non-SIS: **No**

Extra Description:

		Proposed Funding (in \$000s)							
PHASE :	Funding Source	<2021	2020 - 2021	2021 - 2022	2022 - 2023	2023 - 2024	2024 - 2025	>2025	All Years
	DS	0	0	0	0	0	275	0	275
DESIGN/BUILD	Total	0	0	0	0	0	275	0	275
	DITS	0	0	0	0	1,334	0	0	1,334
CAPITAL	Total	0	0	0	0	1,334	0	0	1,334

RESPONSIBLE AGENCY: **FDOT**

Item Segment TOTAL ALL Years ALL Phases: **\$1,609**  
Item Number: 430291 Item TOTAL ALL Years ALL Phases ALL Segments: **\$38,091**

TPO Project No: **DT4302919**  
LRTP Ref: 06-10  
County: MIAMI-DADE  
Roadway ID:  
Lanes Exist:  
Lanes Improved:  
Lanes Added:  
Project Length:  
District: 6

Project Description: **ITS EQUIPMENT REPLACEMENT - CONSULTANTS /GRANTS**

Type of Work: **ITS COMMUNICATION SYSTEM**

SIS or Non-SIS: **No**

Extra Description:

		Proposed Funding (in \$000s)							
PHASE :	Funding Source	<2021	2020 - 2021	2021 - 2022	2022 - 2023	2023 - 2024	2024 - 2025	>2025	All Years
	DS	0	0	0	0	0	133	0	133
DESIGN/BUILD	Total	0	0	0	0	0	133	0	133
	DITS	0	0	0	0	0	1,237	0	1,237
CAPITAL	Total	0	0	0	0	0	1,237	0	1,237

RESPONSIBLE AGENCY: **FDOT**

Item Segment TOTAL ALL Years ALL Phases: **\$1,370**  
Item Number: 430291 Item TOTAL ALL Years ALL Phases ALL Segments: **\$38,091**

MIAMI-DADE TRANSPORTATION PLANNING ORGANIZATION  
TRANSPORTATION IMPROVEMENT PROGRAM  
PRIMARY STATE HIGHWAYS AND INTERMODAL



**HIGHWAYS**

TPO Project No: **DT4304441**  
LRTP Ref: 06-09  
County: MIAMI-DADE  
Roadway ID:  
Lanes Exist:  
Lanes Improved:  
Lanes Added:  
Project Length: 0.823  
District: 6

Project Description:

**SR 907/ALTON RD**

**FROM SOUTH OF 43RD ST**

**TO NORTH OF W 48 ST**

Type of Work:

**FLEXIBLE PAVEMENT RECONSTRUCT.**

SIS or Non-SIS: **No**

Extra Description:

		Proposed Funding (in \$000s)							
PHASE :	Funding Source	<2021	2020 - 2021	2021 - 2022	2022 - 2023	2023 - 2024	2024 - 2025	>2025	All Years
	ACCM	69	0	0	0	0	0	0	69
	ACSA	1,438	0	0	0	0	0	0	1,438
	CM	622	0	0	0	0	0	0	622
	DIH	133	0	0	0	0	0	0	133
	DS	379	0	0	0	0	0	0	379
	EB	8	0	0	0	0	0	0	8
	LF	387	0	0	0	0	0	0	387
	SA	2,261	0	0	0	0	0	0	2,261
<b>PRELIMINARY ENGINEERING</b>	<b>Total</b>	<b>5,297</b>	<b>0</b>	<b>0</b>	<b>0</b>	<b>0</b>	<b>0</b>	<b>0</b>	<b>5,297</b>
	DS	0	25	0	0	0	0	0	25
<b>ENVIRONMENTAL</b>	<b>Total</b>	<b>0</b>	<b>25</b>	<b>0</b>	<b>0</b>	<b>0</b>	<b>0</b>	<b>0</b>	<b>25</b>
	DDR	124	2,100	0	0	0	0	0	2,224
	DIH	30	50	0	0	0	0	0	80
<b>RIGHT OF WAY</b>	<b>Total</b>	<b>154</b>	<b>2,150</b>	<b>0</b>	<b>0</b>	<b>0</b>	<b>0</b>	<b>0</b>	<b>2,304</b>
	LF	0	0	0	0	0	1,500	0	1,500
<b>RAILROAD &amp; UTILITIES</b>	<b>Total</b>	<b>0</b>	<b>0</b>	<b>0</b>	<b>0</b>	<b>0</b>	<b>1,500</b>	<b>0</b>	<b>1,500</b>
	DDR	0	0	0	0	0	13,160	0	13,160
	DIH	0	0	0	0	0	222	0	222
	DS	0	0	0	0	0	322	0	322
	LF	0	0	0	0	0	76	0	76
	SA	0	0	0	0	0	3,395	0	3,395
<b>CONSTRUCTION</b>	<b>Total</b>	<b>0</b>	<b>0</b>	<b>0</b>	<b>0</b>	<b>0</b>	<b>17,175</b>	<b>0</b>	<b>17,175</b>

RESPONSIBLE AGENCY: **FDOT**

Item Segment **TOTAL ALL Years ALL Phases:** **\$26,301**  
Item Number: **430444** Item **TOTAL ALL Years ALL Phases ALL Segments:** **\$31,178**

MIAMI-DADE TRANSPORTATION PLANNING ORGANIZATION  
TRANSPORTATION IMPROVEMENT PROGRAM  
PRIMARY STATE HIGHWAYS AND INTERMODAL



**HIGHWAYS**

TPO Project No: **DT4304443** Project Description: **SR 907/ALTON RD** FROM **43 ST** TO **WEST END OF SR 112/I-195/JULIA TUTTLE CSWY**  
LRTP Ref: 06-09  
County: MIAMI-DADE

Roadway ID:  
Lanes Exist:  
Lanes Improved:  
Lanes Added:  
Project Length: 0.759  
District: 6

Type of Work: **TRAFFIC OPS IMPROVEMENT**

SIS or Non-SIS: **Yes**

Extra Description:

		Proposed Funding (in \$000s)							
PHASE :	Funding Source	<2021	2020 - 2021	2021 - 2022	2022 - 2023	2023 - 2024	2024 - 2025	>2025	All Years
	DDR	626	0	0	0	0	0	0	626
	DIH	29	0	0	0	0	0	0	29
	DS	8	0	0	0	0	0	0	8
<b>PRELIMINARY ENGINEERING</b>	<b>Total</b>	<b>663</b>	<b>0</b>	<b>0</b>	<b>0</b>	<b>0</b>	<b>0</b>	<b>0</b>	<b>663</b>
	LF	0	7	0	0	0	0	0	7
<b>RAILROAD &amp; UTILITIES</b>	<b>Total</b>	<b>0</b>	<b>7</b>	<b>0</b>	<b>0</b>	<b>0</b>	<b>0</b>	<b>0</b>	<b>7</b>
	DDR	0	3,488	0	0	0	0	0	3,488
	DIH	0	87	0	0	0	0	0	87
	DS	0	432	0	0	0	0	0	432
<b>CONSTRUCTION</b>	<b>Total</b>	<b>0</b>	<b>4,007</b>	<b>0</b>	<b>0</b>	<b>0</b>	<b>0</b>	<b>0</b>	<b>4,007</b>
	DS	0	0	0	200	0	0	0	200
<b>ALTERNATIVE CONTRACTING INCENTIVES</b>	<b>Total</b>	<b>0</b>	<b>0</b>	<b>0</b>	<b>200</b>	<b>0</b>	<b>0</b>	<b>0</b>	<b>200</b>

RESPONSIBLE AGENCY: **FDOT**

Item Segment **TOTAL ALL Years ALL Phases:** **\$4,877**

Item Number: **430444** Item **TOTAL ALL Years ALL Phases ALL Segments:** **\$31,178**

TPO Project No: **DT4306371** Project Description: **SR 847/NW 47 AVE** FROM **SR 860/NW 183 ST** TO **N OF NW 199 ST**  
LRTP Ref: 06-09  
County: MIAMI-DADE

Roadway ID:  
Lanes Exist:  
Lanes Improved:  
Lanes Added:  
Project Length: 1.307  
District: 6

Type of Work: **ADD LANES & RECONSTRUCT**

SIS or Non-SIS: **No**

Extra Description:

		Proposed Funding (in \$000s)							
PHASE :	Funding Source	<2021	2020 - 2021	2021 - 2022	2022 - 2023	2023 - 2024	2024 - 2025	>2025	All Years
	DDR	103	0	0	0	0	0	0	103
	DIH	800	0	0	0	0	0	0	800
	DS	759	0	0	0	0	0	0	759
<b>PRELIMINARY ENGINEERING</b>	<b>Total</b>	<b>1,662</b>	<b>0</b>	<b>0</b>	<b>0</b>	<b>0</b>	<b>0</b>	<b>0</b>	<b>1,662</b>

MIAMI-DADE TRANSPORTATION PLANNING ORGANIZATION  
TRANSPORTATION IMPROVEMENT PROGRAM  
PRIMARY STATE HIGHWAYS AND INTERMODAL



**HIGHWAYS**

TPO Project No: **DT4306371**  
LRTP Ref: 06-09  
County: MIAMI-DADE  
Roadway ID:  
Lanes Exist:  
Lanes Improved:  
Lanes Added:  
Project Length: 1.307  
District: 6

Project Description:

**SR 847/NW 47 AVE**

**FROM SR 860/NW 183 ST**

**TO N OF NW 199 ST**

Type of Work:

**ADD LANES & RECONSTRUCT**

SIS or Non-SIS: **No**

Extra Description:

		Proposed Funding (in \$000s)							
PHASE :	Funding Source	<2021	2020 - 2021	2021 - 2022	2022 - 2023	2023 - 2024	2024 - 2025	>2025	All Years
ENVIRONMENTAL	DS	103	0	0	0	0	0	0	103
	SU	944	0	0	0	0	0	0	944
	<b>Total</b>	<b>1,047</b>	<b>0</b>	<b>0</b>	<b>0</b>	<b>0</b>	<b>0</b>	<b>0</b>	<b>1,047</b>
	DDR	369	0	0	0	0	0	0	369
RIGHT OF WAY	DIH	535	0	0	0	0	0	0	535
	DS	5,203	0	0	0	0	0	0	5,203
	DSBD	13,624	0	0	0	0	0	0	13,624
	<b>Total</b>	<b>19,731</b>	<b>0</b>	<b>0</b>	<b>0</b>	<b>0</b>	<b>0</b>	<b>0</b>	<b>19,731</b>
RAILROAD & UTILITIES	DS	294	0	0	0	0	0	0	294
	LF	5,569	0	0	0	0	0	0	5,569
	<b>Total</b>	<b>5,863</b>	<b>0</b>	<b>0</b>	<b>0</b>	<b>0</b>	<b>0</b>	<b>0</b>	<b>5,863</b>
	DIH	102	0	0	0	0	0	0	102
PROJECT DEVELOPMENT AND ENVIRONMENTAL	DS	157	0	0	0	0	0	0	157
	SU	1,405	0	0	0	0	0	0	1,405
	<b>Total</b>	<b>1,664</b>	<b>0</b>	<b>0</b>	<b>0</b>	<b>0</b>	<b>0</b>	<b>0</b>	<b>1,664</b>
	ACSU	6	0	0	0	0	0	0	6
CONSTRUCTION	BRRP	12	0	0	0	0	0	0	12
	DIH	12	0	0	0	0	0	0	12
	DS	63	0	0	0	0	0	0	63
	DS	173	0	0	0	0	0	0	173
	LF	304	0	0	0	0	0	0	304
	LF	861	0	0	0	0	0	0	861
	REPE	4,658	0	0	0	0	0	0	4,658
	SU	12,376	0	0	0	0	0	0	12,376
	<b>Total</b>	<b>18,465</b>	<b>0</b>	<b>0</b>	<b>0</b>	<b>0</b>	<b>0</b>	<b>0</b>	<b>18,465</b>
	DDR	0	1,120	0	0	0	0	0	1,120
	<b>Total</b>	<b>0</b>	<b>1,120</b>	<b>0</b>	<b>0</b>	<b>0</b>	<b>0</b>	<b>0</b>	<b>1,120</b>
	ALTERNATIVE CONTRACTING INCENTIVES								

RESPONSIBLE AGENCY: FDOT

Item Segment TOTAL ALL Years ALL Phases: **\$49,552**  
Item Number: 430637 Item TOTAL ALL Years ALL Phases ALL Segments: **\$66,816**

MIAMI-DADE TRANSPORTATION PLANNING ORGANIZATION  
TRANSPORTATION IMPROVEMENT PROGRAM  
PRIMARY STATE HIGHWAYS AND INTERMODAL



HIGHWAYS

TPO Project No:	DT4306372	Project Description:	SR 847/NW 47 AVE	FROM SR 860/NW 183 ST	TO PREMIER PARKWAY (BROWARD)				
LRTP Ref:	06-09								
County:	MIAMI-DADE								
Roadway ID:									
Lanes Exist:		Type of Work:	LANDSCAPING	SIS or Non-SIS:	No				
Lanes Improved:		Extra Description:							
Lanes Added:									
Project Length:	2.144								
District:	6								
			Proposed Funding (in \$000s)						
PHASE :	Funding Source	<2021	2020 - 2021	2021 - 2022	2022 - 2023	2023 - 2024	2024 - 2025	>2025	All Years
	DDR	2	0	0	0	0	0	0	2
	DIH	10	0	0	0	0	0	0	10
	DS	81	0	0	0	0	0	0	81
PRELIMINARY ENGINEERING	Total	93	0	0	0	0	0	0	93
	DIH	0	61	0	0	0	0	0	61
	DS	0	600	0	0	0	0	0	600
CONSTRUCTION	Total	0	661	0	0	0	0	0	661
RESPONSIBLE AGENCY: FDOT		Item Segment TOTAL ALL Years ALL Phases:			\$754				
		Item Number:	430637	Item TOTAL ALL Years ALL Phases ALL Segments:			\$66,816		

TPO Project No:	DT4306373	Project Description:	SR 847/NW 47 AVE	FROM N OF NW 199 ST	TO PREMIER PARKWAY (BROWARD)					
LRTP Ref:	06-09									
County:	MIAMI-DADE									
Roadway ID:										
Lanes Exist:		Type of Work:	ADD LANES & RECONSTRUCT	SIS or Non-SIS:	No					
Lanes Improved:		Extra Description:								
Lanes Added:										
Project Length:	1.087									
District:	6									
				Proposed Funding (in \$000s)						
	PHASE :	Funding Source	<2021	2020 - 2021	2021 - 2022	2022 - 2023	2023 - 2024	2024 - 2025	>2025	All Years
		DIH	76	0	0	0	0	0	0	76
		DS	17	0	0	0	0	0	0	17
	PRELIMINARY ENGINEERING	Total	93	0	0	0	0	0	0	93
		DS	12	0	0	0	0	0	0	12
		LF	1,630	0	0	0	0	0	0	1,630
	RAILROAD & UTILITIES	Total	1,642	0	0	0	0	0	0	1,642
		ACSU	4,163	0	0	0	0	0	0	4,163
		DDR	36	0	0	0	0	0	0	36
		DDR	105	0	0	0	0	0	0	105

MIAMI-DADE TRANSPORTATION PLANNING ORGANIZATION  
TRANSPORTATION IMPROVEMENT PROGRAM  
PRIMARY STATE HIGHWAYS AND INTERMODAL



HIGHWAYS

TPO Project No: DT4306373		Project Description:	SR 847/NW 47 AVE		FROM N OF NW 199 ST		TO PREMIER PARKWAY (BROWARD)				
LRTP Ref: 06-09											
County: MIAMI-DADE											
Roadway ID:											
Lanes Exist:		Type of Work:	ADD LANES & RECONSTRUCT		SIS or Non-SIS:		No				
Lanes Improved:		Extra Description:									
Lanes Added:											
Project Length: 1.087											
District: 6											
PHASE :			Proposed Funding (in \$000s)								
			Funding Source	<2021	2020 - 2021	2021 - 2022	2022 - 2023	2023 - 2024	2024 - 2025	>2025	All Years
			DS	52	0	0	0	0	0	0	52
			DS	38	0	0	0	0	0	0	38
			LF	341	0	0	0	0	0	0	341
			SU	9,250	0	0	0	0	0	0	9,250
CONSTRUCTION			Total	13,985	0	0	0	0	0	0	13,985
			ACSU	0	790	0	0	0	0	0	790
ALTERNATIVE CONTRACTING INCENTIVES			Total	0	790	0	0	0	0	0	790
RESPONSIBLE AGENCY: FDOT			Item Segment TOTAL ALL Years ALL Phases: \$16,510								
			Item Number: 430637	Item TOTAL ALL Years ALL Phases ALL Segments: \$66,816							

TPO Project No:	DT4308131	Project Description:	SR A1A/INDIAN CREEK DR		FROM ABBOTT AVE		TO SR 907/W 63 ST				
LRTP Ref:	06-09										
County:	MIAMI-DADE										
Roadway ID:											
Lanes Exist:		Type of Work:	RESURFACING - RIDE ONLY		SIS or Non-SIS:		No				
Lanes Improved:		Extra Description:									
Lanes Added:											
Project Length:	0.561										
District:	6										
			Proposed Funding (in \$000s)								
PHASE :			Funding Source	<2021	2020 - 2021	2021 - 2022	2022 - 2023	2023 - 2024	2024 - 2025	>2025	All Years
				441	0	0	0	0	0	0	441
PRELIMINARY ENGINEERING			Total	441	0	0	0	0	0	0	441
				3	0	0	0	0	0	0	3
RIGHT OF WAY			Total	3	0	0	0	0	0	0	3
				25	0	0	0	0	0	0	25
RAILROAD & UTILITIES			Total	25	0	0	0	0	0	0	25
				1,273	0	0	0	0	0	0	1,273
CONSTRUCTION			Total	1,273	0	0	0	0	0	0	1,273

MIAMI-DADE TRANSPORTATION PLANNING ORGANIZATION  
TRANSPORTATION IMPROVEMENT PROGRAM  
PRIMARY STATE HIGHWAYS AND INTERMODAL



**HIGHWAYS**

TPO Project No: **DT4308131** Project Description: **SR A1A/INDIAN CREEK DR FROM ABBOTT AVE TO SR 907/W 63 ST**

LRTP Ref: 06-09

County: MIAMI-DADE

Roadway ID:

Lanes Exist:

Lanes Improved:

Lanes Added:

Project Length: 0.561

District: 6

Type of Work: **RESURFACING - RIDE ONLY**

SIS or Non-SIS: **No**

Extra Description:

PHASE :

Funding Source	Proposed Funding (in \$000s)							
	<2021	2020 - 2021	2021 - 2022	2022 - 2023	2023 - 2024	2024 - 2025	>2025	All Years
	100	0	0	0	0	0	0	100
<b>ALTERNATIVE CONTRACTING INCENTIVES</b>	<b>Total</b>	<b>100</b>	<b>0</b>	<b>0</b>	<b>0</b>	<b>0</b>	<b>0</b>	<b>100</b>

RESPONSIBLE AGENCY: **FDOT**

Item Segment **TOTAL ALL Years ALL Phases:** **\$1,842**

Item Number: **430813** Item **TOTAL ALL Years ALL Phases ALL Segments:** **\$2,893**

TPO Project No: **DT4308132** Project Description: **SR A1A/COLLINS AVE AND INDIAN CRK FROM 5800 BLOCK TO SR 907/W 63 ST**

LRTP Ref: 06-09

County: MIAMI-DADE

Roadway ID:

Lanes Exist:

Lanes Improved:

Lanes Added:

Project Length: 0.451

District: 6

Type of Work: **RESURFACING - RIDE ONLY**

SIS or Non-SIS: **No**

Extra Description:

PHASE :

Funding Source	Proposed Funding (in \$000s)							
	<2021	2020 - 2021	2021 - 2022	2022 - 2023	2023 - 2024	2024 - 2025	>2025	All Years
DIH	12	0	0	0	0	0	0	12
SA	183	0	0	0	0	0	0	183
<b>PRELIMINARY ENGINEERING</b>	<b>Total</b>	<b>195</b>	<b>0</b>	<b>0</b>	<b>0</b>	<b>0</b>	<b>0</b>	<b>195</b>
DDR	0	0	813	0	0	0	0	813
DIH	0	0	43	0	0	0	0	43
<b>CONSTRUCTION</b>	<b>Total</b>	<b>0</b>	<b>0</b>	<b>856</b>	<b>0</b>	<b>0</b>	<b>0</b>	<b>856</b>

RESPONSIBLE AGENCY: **FDOT**

Item Segment **TOTAL ALL Years ALL Phases:** **\$1,051**

Item Number: **430813** Item **TOTAL ALL Years ALL Phases ALL Segments:** **\$2,893**

MIAMI-DADE TRANSPORTATION PLANNING ORGANIZATION  
TRANSPORTATION IMPROVEMENT PROGRAM  
PRIMARY STATE HIGHWAYS AND INTERMODAL



HIGHWAYS

TPO Project No: **DT4308171**  
LRTP Ref: 06-09  
County: MIAMI-DADE  
Roadway ID:  
Lanes Exist:  
Lanes Improved:  
Lanes Added:  
Project Length: 2.558  
District: 6

Project Description: **SR 7/NW 7 AVE**

FROM NW 36 ST

TO N OF NW 78 ST

Type of Work: **RESURFACING**

SIS or Non-SIS: **No**

Extra Description:

		Proposed Funding (in \$000s)							
PHASE :	Funding Source	<2021	2020 - 2021	2021 - 2022	2022 - 2023	2023 - 2024	2024 - 2025	>2025	All Years
		514	0	0	0	0	0	0	514
PRELIMINARY ENGINEERING	Total	514	0	0	0	0	0	0	514
		0	0	0	0	0	0	0	0
RIGHT OF WAY	Total	0	0	0	0	0	0	0	0
		62	0	0	0	0	0	0	62
		15	0	0	0	0	0	0	15
RAILROAD & UTILITIES	Total	77	0	0	0	0	0	0	77
		11	0	0	0	0	0	0	11
		7,059	0	0	0	0	0	0	7,059
		14	0	0	0	0	0	0	14
CONSTRUCTION	Total	7,084	0	0	0	0	0	0	7,084
		470	0	0	0	0	0	0	470
ALTERNATIVE CONTRACTING INCENTIVES	Total	470	0	0	0	0	0	0	470

RESPONSIBLE AGENCY: FDOT

Item Segment TOTAL ALL Years ALL Phases: **\$8,145**  
Item Number: 430817 Item TOTAL ALL Years ALL Phases ALL Segments: **\$24,310**

MIAMI-DADE TRANSPORTATION PLANNING ORGANIZATION  
TRANSPORTATION IMPROVEMENT PROGRAM  
PRIMARY STATE HIGHWAYS AND INTERMODAL



HIGHWAYS

TPO Project No: DT4308172	Project Description:	SR 7/NW 7 AVE	FROM N OF NW 79 ST	TO LITTLE RIVER DR						
LRTP Ref: 06-09										
County: MIAMI-DADE										
Roadway ID:										
Lanes Exist:	Type of Work:	RESURFACING	SIS or Non-SIS:	No						
Lanes Improved:										
Lanes Added:	Extra Description:									
Project Length: 0.557										
District: 6										
			Proposed Funding (in \$000s)							
	PHASE :	Funding Source	<2021	2020 - 2021	2021 - 2022	2022 - 2023	2023 - 2024	2024 - 2025	>2025	All Years
			622	0	0	0	0	0	0	622
	PRELIMINARY ENGINEERING	Total	622	0	0	0	0	0	0	622
			13	0	0	0	0	0	0	13
			8	0	0	0	0	0	0	8
	RAILROAD & UTILITIES	Total	21	0	0	0	0	0	0	21
			2	0	0	0	0	0	0	2
			1,696	0	0	0	0	0	0	1,696
	CONSTRUCTION	Total	1,698	0	0	0	0	0	0	1,698
RESPONSIBLE AGENCY: FDOT			Item Segment TOTAL ALL Years ALL Phases:							\$2,341
		Item Number: 430817	Item TOTAL ALL Years ALL Phases ALL Segments:							\$24,310

TPO Project No:	DT4308173	Project Description:	SR 7/US 441/NW 7 AVE	FROM LITTLE RIVER DR	TO SOUTH OF NW 117 ST						
LRTP Ref:	06-09										
County:	MIAMI-DADE										
Roadway ID:											
Lanes Exist:		Type of Work:	RESURFACING	SIS or Non-SIS:	No						
Lanes Improved:											
Lanes Added:		Extra Description:									
Project Length:	1.851										
District:	6										
			Proposed Funding (in \$000s)								
		PHASE :	Funding Source	<2021	2020 - 2021	2021 - 2022	2022 - 2023	2023 - 2024	2024 - 2025	>2025	All Years
			DIH	387	0	0	0	0	0	0	387
			DS	191	0	0	0	0	0	0	191
		PRELIMINARY ENGINEERING	Total	578	0	0	0	0	0	0	578
			DIH	20	0	0	0	0	0	0	20
		RIGHT OF WAY	Total	20	0	0	0	0	0	0	20
			LF	66	0	0	0	0	0	0	66

MIAMI-DADE TRANSPORTATION PLANNING ORGANIZATION  
TRANSPORTATION IMPROVEMENT PROGRAM  
PRIMARY STATE HIGHWAYS AND INTERMODAL



HIGHWAYS

TPO Project No: **DT4308173** Project Description: **SR 7/US 441/NW 7 AVE** **FROM LITTLE RIVER DR** **TO SOUTH OF NW 117 ST**

LRTP Ref: 06-09

County: MIAMI-DADE

Roadway ID:

Lanes Exist:

Lanes Improved:

Lanes Added:

Project Length: 1.851

District: 6

Project Description:

Type of Work: **RESURFACING**

SIS or Non-SIS: **No**

Extra Description:

		Proposed Funding (in \$000s)							
PHASE :	Funding Source	<2021	2020 - 2021	2021 - 2022	2022 - 2023	2023 - 2024	2024 - 2025	>2025	All Years
RAILROAD & UTILITIES	Total	66	0	0	0	0	0	0	66
	ACSA	137	0	0	0	0	0	0	137
	DDR	0	421	0	0	0	0	0	421
	DDR	45	0	0	0	0	0	0	45
	DS	6	0	0	0	0	0	0	6
	SA	4,072	0	0	0	0	0	0	4,072
CONSTRUCTION	Total	4,260	421	0	0	0	0	0	4,681
	DDR	0	0	240	0	0	0	0	240
ALTERNATIVE CONTRACTING INCENTIVES	Total	0	0	240	0	0	0	0	240

RESPONSIBLE AGENCY: **FDOT**

Item Segment TOTAL ALL Years ALL Phases: **\$5,585**

Item Number: 430817

Item TOTAL ALL Years ALL Phases ALL Segments: **\$24,310**

TPO Project No: **DT4308174** Project Description: **SR 7/US 441/NW 7 AVE** **FROM S OF NW 117 ST** **TO S OF BISCAYNE CANAL**

LRTP Ref: 06-09

County: MIAMI-DADE

Roadway ID:

Lanes Exist:

Lanes Improved:

Lanes Added:

Project Length: 2.369

District: 6

Project Description:

Type of Work: **RESURFACING**

SIS or Non-SIS: **No**

Extra Description:

		Proposed Funding (in \$000s)							
PHASE :	Funding Source	<2021	2020 - 2021	2021 - 2022	2022 - 2023	2023 - 2024	2024 - 2025	>2025	All Years
PRELIMINARY ENGINEERING	DIH	439	0	0	0	0	0	0	439
	DS	205	0	0	0	0	0	0	205
	Total	644	0	0	0	0	0	0	644
RIGHT OF WAY	DIH	20	0	0	0	0	0	0	20
	Total	20	0	0	0	0	0	0	20
RAILROAD & UTILITIES	LF	26	0	0	0	0	0	0	26
	Total	26	0	0	0	0	0	0	26

MIAMI-DADE TRANSPORTATION PLANNING ORGANIZATION  
TRANSPORTATION IMPROVEMENT PROGRAM  
PRIMARY STATE HIGHWAYS AND INTERMODAL



HIGHWAYS

TPO Project No: **DT4308174** Project Description: **SR 7/US 441/NW 7 AVE** **FROM S OF NW 117 ST** **TO S OF BISCAYNE CANAL**

LRTP Ref: 06-09

County: MIAMI-DADE

Roadway ID:

Lanes Exist:

Lanes Improved:

Lanes Added:

Project Length: 2.369

District: 6

Project Description:

Type of Work: **RESURFACING**

SIS or Non-SIS: **No**

Extra Description:

PHASE :

		Proposed Funding (in \$000s)							
	Funding Source	<2021	2020 - 2021	2021 - 2022	2022 - 2023	2023 - 2024	2024 - 2025	>2025	All Years
	ACSA	131	0	0	0	0	0	0	131
	ACSS	51	89	0	0	0	0	0	140
	DDR	65	551	0	0	0	0	0	616
	DS	9	0	0	0	0	0	0	9
	DS	1	0	0	0	0	0	0	1
	SA	5,968	0	0	0	0	0	0	5,968
CONSTRUCTION	<b>Total</b>	<b>6,225</b>	<b>640</b>	<b>0</b>	<b>0</b>	<b>0</b>	<b>0</b>	<b>0</b>	<b>6,865</b>
	DDR	0	0	340	0	0	0	0	340
ALTERNATIVE CONTRACTING INCENTIVES	<b>Total</b>	<b>0</b>	<b>0</b>	<b>340</b>	<b>0</b>	<b>0</b>	<b>0</b>	<b>0</b>	<b>340</b>

RESPONSIBLE AGENCY: FDOT

Item Segment TOTAL ALL Years ALL Phases: **\$7,895**

Item Number: 430817

Item TOTAL ALL Years ALL Phases ALL Segments: **\$24,310**

TPO Project No: **DT4308175** Project Description: **SR 7/NW 7 AVE** **FROM LITTLE RIVER DR** **TO S OF NW 118 ST**

LRTP Ref: 06-09

County: MIAMI-DADE

Roadway ID:

Lanes Exist:

Lanes Improved:

Lanes Added:

Project Length: 1.910

District: 6

Project Description:

Type of Work: **LANDSCAPING**

SIS or Non-SIS: **No**

Extra Description:

PHASE :

		Proposed Funding (in \$000s)							
	Funding Source	<2021	2020 - 2021	2021 - 2022	2022 - 2023	2023 - 2024	2024 - 2025	>2025	All Years
	DDR	66	0	0	0	0	0	0	66
	DIH	10	0	0	0	0	0	0	10
PRELIMINARY ENGINEERING	<b>Total</b>	<b>76</b>	<b>0</b>	<b>0</b>	<b>0</b>	<b>0</b>	<b>0</b>	<b>0</b>	<b>76</b>
	DDR	0	0	32	0	0	0	0	32
	DIH	0	0	6	0	0	0	0	6
	DS	0	0	230	0	0	0	0	230
CONSTRUCTION	<b>Total</b>	<b>0</b>	<b>0</b>	<b>268</b>	<b>0</b>	<b>0</b>	<b>0</b>	<b>0</b>	<b>268</b>

MIAMI-DADE TRANSPORTATION PLANNING ORGANIZATION  
TRANSPORTATION IMPROVEMENT PROGRAM  
PRIMARY STATE HIGHWAYS AND INTERMODAL



**HIGHWAYS**

RESPONSIBLE AGENCY: **FDOT**

Item Segment TOTAL ALL Years ALL Phases: **\$344**

Item Number: **430817** Item TOTAL ALL Years ALL Phases ALL Segments: **\$24,310**

TPO Project No: **DT4309491**  
LRTP Ref: **06-09**  
County: **MIAMI-DADE**  
Roadway ID:  
Lanes Exist:  
Lanes Improved:  
Lanes Added:  
Project Length: **2.229**  
District: **6**

Project Description: **SR A1A/COLLINS AVE**

**FROM BAYVIEW DR TO SR 856/192 ST**

Type of Work: **RESURFACING**

SIS or Non-SIS: **No**

Extra Description:

		Proposed Funding (in \$000s)							
PHASE :	Funding Source	<2021	2020 - 2021	2021 - 2022	2022 - 2023	2023 - 2024	2024 - 2025	>2025	All Years
		891	0	0	0	0	0	0	891
<b>PRELIMINARY ENGINEERING</b>	<b>Total</b>	<b>891</b>	<b>0</b>	<b>0</b>	<b>0</b>	<b>0</b>	<b>0</b>	<b>0</b>	<b>891</b>
		20	0	0	0	0	0	0	20
<b>RAILROAD &amp; UTILITIES</b>	<b>Total</b>	<b>20</b>	<b>0</b>	<b>0</b>	<b>0</b>	<b>0</b>	<b>0</b>	<b>0</b>	<b>20</b>
		459	0	0	0	0	0	0	459
		199	0	0	0	0	0	0	199
		4,501	0	0	0	0	0	0	4,501
		11	0	0	0	0	0	0	11
		424	0	0	0	0	0	0	424
<b>CONSTRUCTION</b>	<b>Total</b>	<b>5,594</b>	<b>0</b>	<b>0</b>	<b>0</b>	<b>0</b>	<b>0</b>	<b>0</b>	<b>5,594</b>
		170	0	0	0	0	0	0	170
<b>ALTERNATIVE CONTRACTING INCENTIVES</b>	<b>Total</b>	<b>170</b>	<b>0</b>	<b>0</b>	<b>0</b>	<b>0</b>	<b>0</b>	<b>0</b>	<b>170</b>

RESPONSIBLE AGENCY: **FDOT**

Item Segment TOTAL ALL Years ALL Phases: **\$6,675**

Item Number: **430949** Item TOTAL ALL Years ALL Phases ALL Segments: **\$18,471**

TPO Project No: **DT4309492**  
LRTP Ref: **06-09**  
County: **MIAMI-DADE**  
Roadway ID:  
Lanes Exist:  
Lanes Improved:  
Lanes Added:  
Project Length: **1.393**  
District: **6**

Project Description: **SR A1A/COLLINS AVE**

**FROM N OF HAULOVER INLET TO S OF BAYVIEW DR**

Type of Work: **RESURFACING**

SIS or Non-SIS: **No**

Extra Description:

		Proposed Funding (in \$000s)							
PHASE :	Funding Source	<2021	2020 - 2021	2021 - 2022	2022 - 2023	2023 - 2024	2024 - 2025	>2025	All Years
	DDR	9	0	0	0	0	0	0	9

MIAMI-DADE TRANSPORTATION PLANNING ORGANIZATION  
TRANSPORTATION IMPROVEMENT PROGRAM  
PRIMARY STATE HIGHWAYS AND INTERMODAL



HIGHWAYS

TPO Project No: **DT4309492**  
LRTP Ref: 06-09  
County: MIAMI-DADE  
Roadway ID:  
Lanes Exist:  
Lanes Improved:  
Lanes Added:  
Project Length: 1.393  
District: 6

Project Description: **SR A1A/COLLINS AVE**

**FROM N OF HAULOVER INLET TO S OF BAYVIEW DR**

Type of Work: **RESURFACING**

SIS or Non-SIS: **No**

Extra Description:

		Proposed Funding (in \$000s)							
PHASE :	Funding Source	<2021	2020 - 2021	2021 - 2022	2022 - 2023	2023 - 2024	2024 - 2025	>2025	All Years
PRELIMINARY ENGINEERING	DIH	22	5	5	0	0	0	0	32
	DS	1,012	0	0	0	0	0	0	1,012
	<b>Total</b>	<b>1,043</b>	<b>5</b>	<b>5</b>	<b>0</b>	<b>0</b>	<b>0</b>	<b>0</b>	<b>1,053</b>
	DDR	0	0	15	0	0	0	0	15
RIGHT OF WAY	DIH	2	2	1	0	0	0	0	5
	DS	25	1,017	400	0	0	0	0	1,442
	<b>Total</b>	<b>27</b>	<b>1,019</b>	<b>416</b>	<b>0</b>	<b>0</b>	<b>0</b>	<b>0</b>	<b>1,462</b>
	DS	0	100	0	0	0	0	0	100
RAILROAD & UTILITIES	LF	0	0	7	0	0	0	0	7
	<b>Total</b>	<b>0</b>	<b>100</b>	<b>7</b>	<b>0</b>	<b>0</b>	<b>0</b>	<b>0</b>	<b>107</b>
	DDR	0	0	6,013	0	0	0	0	6,013
CONSTRUCTION	DIH	0	0	148	0	0	0	0	148
	<b>Total</b>	<b>0</b>	<b>0</b>	<b>6,161</b>	<b>0</b>	<b>0</b>	<b>0</b>	<b>0</b>	<b>6,161</b>
	DS	0	0	0	330	0	0	0	330
ALTERNATIVE CONTRACTING INCENTIVES	<b>Total</b>	<b>0</b>	<b>0</b>	<b>0</b>	<b>330</b>	<b>0</b>	<b>0</b>	<b>0</b>	<b>330</b>

RESPONSIBLE AGENCY: **FDOT**

Item Segment **TOTAL ALL Years ALL Phases:** **\$9,113**

Item Number: **430949**

Item **TOTAL ALL Years ALL Phases ALL Segments:** **\$18,471**

MIAMI-DADE TRANSPORTATION PLANNING ORGANIZATION  
TRANSPORTATION IMPROVEMENT PROGRAM  
PRIMARY STATE HIGHWAYS AND INTERMODAL



**HIGHWAYS**

TPO Project No: **DT4309493** Project Description: **SR A1A/COLLINS AVE** **FROM BAYVIEW DR** **TO SR 856/192 ST**

LRTP Ref: 06-09

County: MIAMI-DADE

Roadway ID:

Lanes Exist:

Lanes Improved:

Lanes Added:

Project Length: 2.197

District: 6

Project Description:

Type of Work:

**LIGHTING**

SIS or Non-SIS: **No**

Extra Description:

PHASE :

Proposed Funding (in \$000s)								
Funding Source	<2021	2020 - 2021	2021 - 2022	2022 - 2023	2023 - 2024	2024 - 2025	>2025	All Years
	41	0	0	0	0	0	0	41
	2,642	0	0	0	0	0	0	2,642
CONSTRUCTION Total	2,683	0	0	0	0	0	0	2,683

RESPONSIBLE AGENCY: **FDOT**

Item Segment TOTAL ALL Years ALL Phases: **\$2,683**

Item Number: 430949

Item TOTAL ALL Years ALL Phases ALL Segments: **\$18,471**

TPO Project No: **DT4314331**

LRTP Ref: 06-10

County: MIAMI-DADE

Roadway ID:

Lanes Exist:

Lanes Improved:

Lanes Added:

Project Length:

District: 6

Project Description:

**PEDESTRIAN & BICYCLE SAFETY  
PUSHBUTTON CONTRACT**

Type of Work:

**MISCELLANEOUS CONSTRUCTION**

SIS or Non-SIS: **No**

Extra Description:

PHASE :

Proposed Funding (in \$000s)								
Funding Source	<2021	2020 - 2021	2021 - 2022	2022 - 2023	2023 - 2024	2024 - 2025	>2025	All Years
	0	0	0	0	0	0	0	0
PRELIMINARY ENGINEERING Total	0	0	0	0	0	0	0	0
	1,065	0	0	0	0	0	0	1,065
CONSTRUCTION Total	1,065	0	0	0	0	0	0	1,065

RESPONSIBLE AGENCY: **FDOT**

Item Segment TOTAL ALL Years ALL Phases: **\$1,065**

Item Number: 431433

Item TOTAL ALL Years ALL Phases ALL Segments: **\$9,959**

MIAMI-DADE TRANSPORTATION PLANNING ORGANIZATION  
TRANSPORTATION IMPROVEMENT PROGRAM  
PRIMARY STATE HIGHWAYS AND INTERMODAL



HIGHWAYS

TPO Project No: **DT4314332**  
LRTP Ref: 06-10  
County: MIAMI-DADE  
Roadway ID:  
Lanes Exist:  
Lanes Improved:  
Lanes Added:  
Project Length:  
District: 6

Project Description: **TRAFFIC OPERATIONS PUSH BUTTON -  
ROADS MIAMI-DADE COUNTY**

Type of Work: **MISCELLANEOUS CONSTRUCTION** SIS or Non-SIS: **No**

Extra Description:

		Proposed Funding (in \$000s)							
PHASE :	Funding Source	<2021	2020 - 2021	2021 - 2022	2022 - 2023	2023 - 2024	2024 - 2025	>2025	All Years
		1,236	0	0	0	0	0	0	1,236
CONSTRUCTION	Total	1,236	0	0	0	0	0	0	1,236

RESPONSIBLE AGENCY: **FDOT**

Item Segment TOTAL ALL Years ALL Phases: **\$1,236**

Item Number: 431433 Item TOTAL ALL Years ALL Phases ALL Segments: **\$9,959**

TPO Project No: **DT4314333**  
LRTP Ref: 06-10  
County: MIAMI-DADE  
Roadway ID:  
Lanes Exist:  
Lanes Improved:  
Lanes Added:  
Project Length:  
District: 6

Project Description: **TRAFFIC OPERATIONS PUSH BUTTON -  
ROADS MIAMI-DADE COUNTY**

Type of Work: **MISCELLANEOUS CONSTRUCTION** SIS or Non-SIS: **No**

Extra Description:

		Proposed Funding (in \$000s)							
PHASE :	Funding Source	<2021	2020 - 2021	2021 - 2022	2022 - 2023	2023 - 2024	2024 - 2025	>2025	All Years
	DIH	4	148	0	0	0	0	0	152
	DS	0	1,185	0	0	0	0	0	1,185
CONSTRUCTION	Total	4	1,333	0	0	0	0	0	1,337

RESPONSIBLE AGENCY: **FDOT**

Item Segment TOTAL ALL Years ALL Phases: **\$1,337**

Item Number: 431433 Item TOTAL ALL Years ALL Phases ALL Segments: **\$9,959**

MIAMI-DADE TRANSPORTATION PLANNING ORGANIZATION  
TRANSPORTATION IMPROVEMENT PROGRAM  
PRIMARY STATE HIGHWAYS AND INTERMODAL



HIGHWAYS

TPO Project No: **DT4314334**  
LRTP Ref: 06-10  
County: MIAMI-DADE  
Roadway ID:  
Lanes Exist:  
Lanes Improved:  
Lanes Added:  
Project Length:  
District: 6

Project Description:

**MIAMI-DADE COUNTY PEDESTRIAN & BICYCLE SAFETY PUSHBUTTON CONTRACT**

Type of Work:

**MISCELLANEOUS CONSTRUCTION**

SIS or Non-SIS: **No**

Extra Description:

PHASE :	Funding Source	Proposed Funding (in \$000s)							All Years
		<2021	2020 - 2021	2021 - 2022	2022 - 2023	2023 - 2024	2024 - 2025	>2025	
		1,275	0	0	0	0	0	0	1,275
CONSTRUCTION	Total	1,275	0	0	0	0	0	0	1,275

RESPONSIBLE AGENCY: **FDOT**

Item Segment TOTAL ALL Years ALL Phases: **\$1,275**

Item Number: 431433

Item TOTAL ALL Years ALL Phases ALL Segments: **\$9,959**

TPO Project No: **DT4314335**  
LRTP Ref: 06-10  
County: MIAMI-DADE  
Roadway ID:  
Lanes Exist:  
Lanes Improved:  
Lanes Added:  
Project Length:  
District: 6

Project Description:

**MIAMI-DADE PEDESTRIAN & BICYCLE SAFETY PUSHBUTTON CONTRACT**

Type of Work:

**MISCELLANEOUS CONSTRUCTION**

SIS or Non-SIS: **No**

Extra Description:

PHASE :	Funding Source	Proposed Funding (in \$000s)							All Years
		<2021	2020 - 2021	2021 - 2022	2022 - 2023	2023 - 2024	2024 - 2025	>2025	
	DDR	1,000	0	0	0	0	0	0	1,000
	DIH	0	148	0	0	0	0	0	148
	DS	171	0	0	0	0	0	0	171
CONSTRUCTION	Total	1,171	148	0	0	0	0	0	1,319

RESPONSIBLE AGENCY: **FDOT**

Item Segment TOTAL ALL Years ALL Phases: **\$1,319**

Item Number: 431433

Item TOTAL ALL Years ALL Phases ALL Segments: **\$9,959**

MIAMI-DADE TRANSPORTATION PLANNING ORGANIZATION  
TRANSPORTATION IMPROVEMENT PROGRAM  
PRIMARY STATE HIGHWAYS AND INTERMODAL



**HIGHWAYS**

TPO Project No: **DT4314336**  
LRTP Ref: 06-10  
County: MIAMI-DADE  
Roadway ID:  
Lanes Exist:  
Lanes Improved:  
Lanes Added:  
Project Length:  
District: 6

Project Description: **TRAFFIC OPERATIONS PUSH BUTTON -  
ROADS MIAMI-DADE COUNTY**

Type of Work: **MISCELLANEOUS CONSTRUCTION** SIS or Non-SIS: **No**

Extra Description:

		Proposed Funding (in \$000s)							
PHASE :	Funding Source	<2021	2020 - 2021	2021 - 2022	2022 - 2023	2023 - 2024	2024 - 2025	>2025	All Years
		9	0	0	0	0	0	0	9
PRELIMINARY ENGINEERING	Total	9	0	0	0	0	0	0	9
		1,242	0	0	0	0	0	0	1,242
CONSTRUCTION	Total	1,242	0	0	0	0	0	0	1,242

RESPONSIBLE AGENCY: **FDOT**

Item Segment TOTAL ALL Years ALL Phases: **\$1,251**  
Item Number: 431433 Item TOTAL ALL Years ALL Phases ALL Segments: **\$9,959**

TPO Project No: **DT4314337**  
LRTP Ref: 06-10  
County: MIAMI-DADE  
Roadway ID:  
Lanes Exist:  
Lanes Improved:  
Lanes Added:  
Project Length:  
District: 6

Project Description: **MIAMI-DADE PEDESTRIAN & BICYCLE  
SAFETY PUSHBUTTON CONTRACT**

Type of Work: **MISCELLANEOUS CONSTRUCTION** SIS or Non-SIS: **No**

Extra Description:

		Proposed Funding (in \$000s)							
PHASE :	Funding Source	<2021	2020 - 2021	2021 - 2022	2022 - 2023	2023 - 2024	2024 - 2025	>2025	All Years
	DIH	0	116	0	0	0	0	0	116
	DS	0	1,180	0	0	0	0	0	1,180
CONSTRUCTION	Total	0	1,296	0	0	0	0	0	1,296

RESPONSIBLE AGENCY: **FDOT**

Item Segment TOTAL ALL Years ALL Phases: **\$1,296**  
Item Number: 431433 Item TOTAL ALL Years ALL Phases ALL Segments: **\$9,959**

MIAMI-DADE TRANSPORTATION PLANNING ORGANIZATION  
TRANSPORTATION IMPROVEMENT PROGRAM  
PRIMARY STATE HIGHWAYS AND INTERMODAL



**HIGHWAYS**

TPO Project No: **DT4314338**  
LRTP Ref: 06-10  
County: MIAMI-DADE  
Roadway ID:  
Lanes Exist:  
Lanes Improved:  
Lanes Added:  
Project Length:  
District: 6

Project Description: **TRAFFIC OPERATIONS PUSH BUTTON SIGNALS IN MIAMI-DADE COUNTY**

Type of Work: **MISCELLANEOUS CONSTRUCTION** SIS or Non-SIS: **No**

Extra Description:

		Proposed Funding (in \$000s)							
PHASE :	Funding Source	<2021	2020 - 2021	2021 - 2022	2022 - 2023	2023 - 2024	2024 - 2025	>2025	All Years
	DS	0	0	0	1,180	0	0	0	1,180
CONSTRUCTION	Total	0	0	0	1,180	0	0	0	1,180

RESPONSIBLE AGENCY: **FDOT**

Item Segment TOTAL ALL Years ALL Phases: **\$1,180**

Item Number: **431433** Item TOTAL ALL Years ALL Phases ALL Segments: **\$9,959**

TPO Project No: **DT4314341**  
LRTP Ref: 06-10  
County: MIAMI-DADE  
Roadway ID:  
Lanes Exist:  
Lanes Improved:  
Lanes Added:  
Project Length:  
District: 6

Project Description: **PEDESTRIAN & BICYCLE SAFETY PUSHBUTTON CONTRACT**

Type of Work: **MISCELLANEOUS CONSTRUCTION** SIS or Non-SIS: **No**

Extra Description:

		Proposed Funding (in \$000s)							
PHASE :	Funding Source	<2021	2020 - 2021	2021 - 2022	2022 - 2023	2023 - 2024	2024 - 2025	>2025	All Years
		1,150	0	0	0	0	0	0	1,150
CONSTRUCTION	Total	1,150	0	0	0	0	0	0	1,150

RESPONSIBLE AGENCY: **FDOT**

Item Segment TOTAL ALL Years ALL Phases: **\$1,150**

Item Number: **431434** Item TOTAL ALL Years ALL Phases ALL Segments: **\$6,187**

MIAMI-DADE TRANSPORTATION PLANNING ORGANIZATION  
TRANSPORTATION IMPROVEMENT PROGRAM  
PRIMARY STATE HIGHWAYS AND INTERMODAL



**HIGHWAYS**

TPO Project No: **DT4314342**  
LRTP Ref: 06-10  
County: MIAMI-DADE  
Roadway ID:  
Lanes Exist:  
Lanes Improved:  
Lanes Added:  
Project Length:  
District: 6

Project Description: **TRAFFIC OPERATIONS PUSH BUTTON - SIGNALS MIAMI-DADE COUNTY**

Type of Work: **MISCELLANEOUS CONSTRUCTION** SIS or Non-SIS: **No**

Extra Description:

PHASE :	Funding Source	Proposed Funding (in \$000s)							All Years
		<2021	2020 - 2021	2021 - 2022	2022 - 2023	2023 - 2024	2024 - 2025	>2025	
		1,197	0	0	0	0	0	0	1,197
CONSTRUCTION	Total	1,197	0	0	0	0	0	0	1,197

RESPONSIBLE AGENCY: **FDOT**

Item Segment TOTAL ALL Years ALL Phases: **\$1,197**

Item Number: 431434 Item TOTAL ALL Years ALL Phases ALL Segments: **\$6,187**

TPO Project No: **DT4314343**  
LRTP Ref: 06-10  
County: MIAMI-DADE  
Roadway ID:  
Lanes Exist:  
Lanes Improved:  
Lanes Added:  
Project Length:  
District: 6

Project Description: **TRAFFIC OPERATIONS PUSH BUTTON - SIGNALS MIAMI-DADE COUNTY**

Type of Work: **MISCELLANEOUS CONSTRUCTION** SIS or Non-SIS: **No**

Extra Description:

PHASE :	Funding Source	Proposed Funding (in \$000s)							All Years
		<2021	2020 - 2021	2021 - 2022	2022 - 2023	2023 - 2024	2024 - 2025	>2025	
	DIH	0	148	0	0	0	0	0	148
	DS	1,180	0	0	0	0	0	0	1,180
CONSTRUCTION	Total	1,180	148	0	0	0	0	0	1,328

RESPONSIBLE AGENCY: **FDOT**

Item Segment TOTAL ALL Years ALL Phases: **\$1,328**

Item Number: 431434 Item TOTAL ALL Years ALL Phases ALL Segments: **\$6,187**

MIAMI-DADE TRANSPORTATION PLANNING ORGANIZATION  
TRANSPORTATION IMPROVEMENT PROGRAM  
PRIMARY STATE HIGHWAYS AND INTERMODAL



HIGHWAYS

TPO Project No: **DT4314344**  
LRTP Ref: 06-10  
County: MIAMI-DADE  
Roadway ID:  
Lanes Exist:  
Lanes Improved:  
Lanes Added:  
Project Length:  
District: 6

Project Description: **TRAFFIC OPERATIONS PUSH BUTTON - SIGNALS MIAMI-DADE COUNTY**

Type of Work: **MISCELLANEOUS CONSTRUCTION** SIS or Non-SIS: **No**

Extra Description:

PHASE :	Funding Source	Proposed Funding (in \$000s)							All Years
		<2021	2020 - 2021	2021 - 2022	2022 - 2023	2023 - 2024	2024 - 2025	>2025	
		1,222	0	0	0	0	0	0	1,222
CONSTRUCTION	Total	1,222	0	0	0	0	0	0	1,222

RESPONSIBLE AGENCY: **FDOT**

Item Segment TOTAL ALL Years ALL Phases: **\$1,222**

Item Number: 431434 Item TOTAL ALL Years ALL Phases ALL Segments: **\$6,187**

TPO Project No: **DT4314345**  
LRTP Ref: 06-10  
County: MIAMI-DADE  
Roadway ID:  
Lanes Exist:  
Lanes Improved:  
Lanes Added:  
Project Length:  
District: 6

Project Description: **TRAFFIC OPERATIONS PUSH BUTTON SIGNALS IN MIAMI-DADE COUNTY**

Type of Work: **MISCELLANEOUS CONSTRUCTION** SIS or Non-SIS: **No**

Extra Description:

PHASE :	Funding Source	Proposed Funding (in \$000s)							All Years
		<2021	2020 - 2021	2021 - 2022	2022 - 2023	2023 - 2024	2024 - 2025	>2025	
	DIH	0	110	0	0	0	0	0	110
	DS	0	0	0	1,180	0	0	0	1,180
CONSTRUCTION	Total	0	110	0	1,180	0	0	0	1,290

RESPONSIBLE AGENCY: **FDOT**

Item Segment TOTAL ALL Years ALL Phases: **\$1,290**

Item Number: 431434 Item TOTAL ALL Years ALL Phases ALL Segments: **\$6,187**

MIAMI-DADE TRANSPORTATION PLANNING ORGANIZATION  
TRANSPORTATION IMPROVEMENT PROGRAM  
PRIMARY STATE HIGHWAYS AND INTERMODAL



HIGHWAYS

TPO Project No: **DT4316351**  
LRTP Ref: 06-09  
County: DIST/ST-WIDE  
Roadway ID:  
Lanes Exist:  
Lanes Improved:  
Lanes Added:  
Project Length:  
District: 6

Project Description: **DISTRICTWIDE SAFETY PUSHBUTTON PROJECTS PILOT PROGRAM**

Type of Work: **SAFETY PROJECT**

SIS or Non-SIS: **No**

Extra Description:

		Proposed Funding (in \$000s)							
PHASE :	Funding Source	<2021	2020 - 2021	2021 - 2022	2022 - 2023	2023 - 2024	2024 - 2025	>2025	All Years
		14	0	0	0	0	0	0	14
		821	0	0	0	0	0	0	821
		207	0	0	0	0	0	0	207
PRELIMINARY ENGINEERING	Total	1,042	0	0	0	0	0	0	1,042
		542	0	0	0	0	0	0	542
		2,914	0	0	0	0	0	0	2,914
		474	0	0	0	0	0	0	474
CONSTRUCTION	Total	3,930	0	0	0	0	0	0	3,930

RESPONSIBLE AGENCY: **FDOT**

Item Segment TOTAL ALL Years ALL Phases: **\$4,972**  
Item Number: 431635 Item TOTAL ALL Years ALL Phases ALL Segments: **\$15,449**

TPO Project No: **DT4316352**  
LRTP Ref: 06-09  
County: DIST/ST-WIDE  
Roadway ID:  
Lanes Exist:  
Lanes Improved:  
Lanes Added:  
Project Length:  
District: 6

Project Description: **DISTRICTWIDE SAFETY PUSHBUTTON CONTRACT**

Type of Work: **SAFETY PROJECT**

SIS or Non-SIS: **No**

Extra Description:

		Proposed Funding (in \$000s)							
PHASE :	Funding Source	<2021	2020 - 2021	2021 - 2022	2022 - 2023	2023 - 2024	2024 - 2025	>2025	All Years
		62	0	0	0	0	0	0	62
		173	0	0	0	0	0	0	173
		1,346	0	0	0	0	0	0	1,346
PRELIMINARY ENGINEERING	Total	1,581	0	0	0	0	0	0	1,581
		76	0	0	0	0	0	0	76
		194	0	0	0	0	0	0	194

MIAMI-DADE TRANSPORTATION PLANNING ORGANIZATION  
TRANSPORTATION IMPROVEMENT PROGRAM  
PRIMARY STATE HIGHWAYS AND INTERMODAL



**HIGHWAYS**

TPO Project No: **DT4316352**  
LRTP Ref: 06-09  
County: DIST/ST-WIDE  
Roadway ID:  
Lanes Exist:  
Lanes Improved:  
Lanes Added:  
Project Length:  
District: 6

Project Description: **DISTRICTWIDE SAFETY PUSHBUTTON CONTRACT**

Type of Work: **SAFETY PROJECT**

SIS or Non-SIS: **No**

Extra Description:

PHASE :	Funding Source	Proposed Funding (in \$000s)							All Years
		<2021	2020 - 2021	2021 - 2022	2022 - 2023	2023 - 2024	2024 - 2025	>2025	
CONSTRUCTION		1,177	0	0	0	0	0	0	1,177
	Total	1,447	0	0	0	0	0	0	1,447

RESPONSIBLE AGENCY: **FDOT**

Item Segment TOTAL ALL Years ALL Phases: **\$3,028**

Item Number: 431635 Item TOTAL ALL Years ALL Phases ALL Segments: **\$15,449**

TPO Project No: **DT4316355**  
LRTP Ref: 06-09  
County: DIST/ST-WIDE  
Roadway ID:  
Lanes Exist:  
Lanes Improved:  
Lanes Added:  
Project Length:  
District: 6

Project Description: **DISTRICTWIDE TRAFFIC OPS PUSHBUTTON DESIGN CONSULT CONTINUING CONTRACT**

Type of Work: **TRAFFIC OPS IMPROVEMENT**

SIS or Non-SIS: **No**

Extra Description:

PHASE :	Funding Source	Proposed Funding (in \$000s)							All Years
		<2021	2020 - 2021	2021 - 2022	2022 - 2023	2023 - 2024	2024 - 2025	>2025	
PRELIMINARY ENGINEERING	DIH	22	18	0	18	0	0	0	58
	DS	845	500	500	500	0	0	0	2,345
	Total	867	518	500	518	0	0	0	2,403

RESPONSIBLE AGENCY: **FDOT**

Item Segment TOTAL ALL Years ALL Phases: **\$2,403**

Item Number: 431635 Item TOTAL ALL Years ALL Phases ALL Segments: **\$15,449**

MIAMI-DADE TRANSPORTATION PLANNING ORGANIZATION  
TRANSPORTATION IMPROVEMENT PROGRAM  
PRIMARY STATE HIGHWAYS AND INTERMODAL



HIGHWAYS

TPO Project No: **DT4316356**  
LRTP Ref: 06-09  
County: DIST/ST-WIDE  
Roadway ID:  
Lanes Exist:  
Lanes Improved:  
Lanes Added:  
Project Length:  
District: 6

Project Description: **TRAFFIC OPERATIONS PUSH BUTTON  
MISC CONSTRUCTION IN MIAMI-DADE  
COUNTY**

Type of Work: **MISCELLANEOUS CONSTRUCTION** SIS or Non-SIS: **No**

Extra Description:

PHASE :	Funding Source	Proposed Funding (in \$000s)							All Years
		<2021	2020 - 2021	2021 - 2022	2022 - 2023	2023 - 2024	2024 - 2025	>2025	
		1,219	0	0	0	0	0	0	1,219
CONSTRUCTION	Total	1,219	0	0	0	0	0	0	1,219

RESPONSIBLE AGENCY: **FDOT**

Item Segment TOTAL ALL Years ALL Phases: **\$1,219**

Item Number: 431635 Item TOTAL ALL Years ALL Phases ALL Segments: **\$15,449**

TPO Project No: **DT4316357**  
LRTP Ref: 06-09  
County: DIST/ST-WIDE  
Roadway ID:  
Lanes Exist:  
Lanes Improved:  
Lanes Added:  
Project Length:  
District: 6

Project Description: **TRAFFIC OPERATIONS PUSH BUTTON  
MISC CONSTRUCTION IN MIAMI-DADE  
COUNTY**

Type of Work: **MISCELLANEOUS CONSTRUCTION** SIS or Non-SIS: **No**

Extra Description:

PHASE :	Funding Source	Proposed Funding (in \$000s)							All Years
		<2021	2020 - 2021	2021 - 2022	2022 - 2023	2023 - 2024	2024 - 2025	>2025	
	DIH	0	107	0	0	0	0	0	107
	DS	0	1,180	0	0	0	0	0	1,180
CONSTRUCTION	Total	0	1,287	0	0	0	0	0	1,287

RESPONSIBLE AGENCY: **FDOT**

Item Segment TOTAL ALL Years ALL Phases: **\$1,287**

Item Number: 431635 Item TOTAL ALL Years ALL Phases ALL Segments: **\$15,449**

MIAMI-DADE TRANSPORTATION PLANNING ORGANIZATION  
TRANSPORTATION IMPROVEMENT PROGRAM  
PRIMARY STATE HIGHWAYS AND INTERMODAL



HIGHWAYS

TPO Project No: **DT4316358**  
LRTP Ref: 06-09  
County: DIST/ST-WIDE  
Roadway ID:  
Lanes Exist:  
Lanes Improved:  
Lanes Added:  
Project Length:  
District: 6

Project Description: **TRAFFIC OPERATIONS PUSH BUTTON  
MISC CONSTRUCTION IN MIAMI-DADE  
COUNTY**

Type of Work: **MISCELLANEOUS CONSTRUCTION** SIS or Non-SIS: **No**

Extra Description:

PHASE :	Funding Source	Proposed Funding (in \$000s)							All Years
		<2021	2020 - 2021	2021 - 2022	2022 - 2023	2023 - 2024	2024 - 2025	>2025	
	DIH	0	0	180	0	0	0	0	180
	DS	0	0	1,180	0	0	0	0	1,180
CONSTRUCTION	Total	0	0	1,360	0	0	0	0	1,360

RESPONSIBLE AGENCY: **FDOT**

Item Segment TOTAL ALL Years ALL Phases: **\$1,360**

Item Number: 431635 Item TOTAL ALL Years ALL Phases ALL Segments: **\$15,449**

TPO Project No: **DT4316359**  
LRTP Ref: 06-09  
County: DIST/ST-WIDE  
Roadway ID:  
Lanes Exist:  
Lanes Improved:  
Lanes Added:  
Project Length:  
District: 6

Project Description: **TRAFFIC OPERATIONS PUSH BUTTON  
MISC CONSTRUCTION IN MIAMI-DADE  
COUNTY**

Type of Work: **MISCELLANEOUS CONSTRUCTION** SIS or Non-SIS: **No**

Extra Description:

PHASE :	Funding Source	Proposed Funding (in \$000s)							All Years
		<2021	2020 - 2021	2021 - 2022	2022 - 2023	2023 - 2024	2024 - 2025	>2025	
	DS	0	0	0	1,180	0	0	0	1,180
CONSTRUCTION	Total	0	0	0	1,180	0	0	0	1,180

RESPONSIBLE AGENCY: **FDOT**

Item Segment TOTAL ALL Years ALL Phases: **\$1,180**

Item Number: 431635 Item TOTAL ALL Years ALL Phases ALL Segments: **\$15,449**

MIAMI-DADE TRANSPORTATION PLANNING ORGANIZATION  
TRANSPORTATION IMPROVEMENT PROGRAM  
PRIMARY STATE HIGHWAYS AND INTERMODAL



**HIGHWAYS**

TPO Project No: **DT4324131**  
LRTP Ref: 06-10  
County: DIST/ST-WIDE  
Roadway ID:  
Lanes Exist:  
Lanes Improved:  
Lanes Added:  
Project Length:  
District: 6

Project Description: **DISTRICTWIDE SCOPING UNIT TRAFFIC SAFETY REVIEWS**

Type of Work: **PD&E/EMO STUDY**

SIS or Non-SIS: **No**

Extra Description:

PHASE :

**PROJECT DEVELOPMENT AND ENVIRONMENTAL**

Funding Source	Proposed Funding (in \$000s)							
	<2021	2020 - 2021	2021 - 2022	2022 - 2023	2023 - 2024	2024 - 2025	>2025	All Years
DS	1,010	200	200	200	200	200	0	2,010
<b>Total</b>	<b>1,010</b>	<b>200</b>	<b>200</b>	<b>200</b>	<b>200</b>	<b>200</b>	<b>0</b>	<b>2,010</b>

RESPONSIBLE AGENCY: **FDOT**

Item Segment **TOTAL ALL Years ALL Phases:** **\$2,010**

Item Number: **432413** Item **TOTAL ALL Years ALL Phases ALL Segments:** **\$2,010**

TPO Project No: **DT4326391**  
LRTP Ref: 06-10  
County: MIAMI-DADE  
Roadway ID:  
Lanes Exist:  
Lanes Improved:  
Lanes Added:  
Project Length: 7.224  
District: 6

Project Description: **SR 826/PALMETTO EXPRESSWAY FROM US 1/S DIXIE HWY TO SR 836/DOLPHIN EXPRESSWAY**

Type of Work: **PRELIM ENG FOR FUTURE CAPACITY**

SIS or Non-SIS: **Yes**

Extra Description:

PHASE :

Funding Source	Proposed Funding (in \$000s)							
	<2021	2020 - 2021	2021 - 2022	2022 - 2023	2023 - 2024	2024 - 2025	>2025	All Years
ACNP	0	8,000	0	0	0	0	0	8,000
ACNP	11,165	0	0	0	0	0	0	11,165
DDR	638	0	0	0	0	0	0	638
DI	500	0	0	0	0	0	0	500
DS	1	0	0	0	0	0	0	1
<b>PRELIMINARY ENGINEERING Total</b>	<b>12,304</b>	<b>8,000</b>	<b>0</b>	<b>0</b>	<b>0</b>	<b>0</b>	<b>0</b>	<b>20,304</b>
ACNP	0	14,160	34,400	200	0	0	0	48,760
BNIR	0	3,653	0	32,078	0	0	0	35,731
<b>RIGHT OF WAY Total</b>	<b>0</b>	<b>17,813</b>	<b>34,400</b>	<b>32,278</b>	<b>0</b>	<b>0</b>	<b>0</b>	<b>84,491</b>
ACNP	0	0	0	0	16,500	0	0	16,500
<b>RAILROAD &amp; UTILITIES Total</b>	<b>0</b>	<b>0</b>	<b>0</b>	<b>0</b>	<b>16,500</b>	<b>0</b>	<b>0</b>	<b>16,500</b>
ACNP	2,142	0	0	0	0	0	0	2,142
DDR	17	0	0	0	0	0	0	17
DIH	99	0	0	0	0	0	0	99

MIAMI-DADE TRANSPORTATION PLANNING ORGANIZATION  
TRANSPORTATION IMPROVEMENT PROGRAM  
PRIMARY STATE HIGHWAYS AND INTERMODAL



HIGHWAYS

TPO Project No: **DT4326391**  
LRTP Ref: 06-10  
County: MIAMI-DADE  
Roadway ID:  
Lanes Exist:  
Lanes Improved:  
Lanes Added:  
Project Length: 7.224  
District: 6

Project Description:

**SR 826/PALMETTO EXPRESSWAY**

**FROM US 1/S DIXIE HWY**

**TO SR 836/DOLPHIN EXPRESSWAY**

Type of Work:

**PRELIM ENG FOR FUTURE CAPACITY**

SIS or Non-SIS: **Yes**

Extra Description:

		Proposed Funding (in \$000s)							
PHASE :	Funding Source	<2021	2020 - 2021	2021 - 2022	2022 - 2023	2023 - 2024	2024 - 2025	>2025	All Years
	DIS	1,637	0	0	0	0	0	0	1,637
	DS	125	0	0	0	0	0	0	125
	DS	676	0	0	0	0	0	0	676
	GFSA	312	0	0	0	0	0	0	312
	NHPP	4,784	0	0	0	0	0	0	4,784
	TOBD	2	0	0	0	0	0	0	2
PROJECT DEVELOPMENT AND ENVIRONMENTAL	<b>Total</b>	<b>9,794</b>	<b>0</b>	<b>0</b>	<b>0</b>	<b>0</b>	<b>0</b>	<b>0</b>	<b>9,794</b>
	ACNP	0	0	0	0	165,716	0	0	165,716
	DI	0	0	0	0	44,440	0	0	44,440
	DSBD	0	0	0	0	408,840	0	0	408,840
	STED	0	0	0	0	38,885	0	0	38,885
DESIGN/BUILD	<b>Total</b>	<b>0</b>	<b>0</b>	<b>0</b>	<b>0</b>	<b>657,881</b>	<b>0</b>	<b>0</b>	<b>657,881</b>
	ACNP	0	0	0	0	0	0	12,000	12,000
ALTERNATIVE CONTRACTING INCENTIVES	<b>Total</b>	<b>0</b>	<b>0</b>	<b>0</b>	<b>0</b>	<b>0</b>	<b>0</b>	<b>12,000</b>	<b>12,000</b>

RESPONSIBLE AGENCY: **FDOT**

Item Segment **TOTAL ALL Years ALL Phases:** **\$800,970**  
Item Number: **432639** Item **TOTAL ALL Years ALL Phases ALL Segments:** **\$806,736**

MIAMI-DADE TRANSPORTATION PLANNING ORGANIZATION  
TRANSPORTATION IMPROVEMENT PROGRAM  
PRIMARY STATE HIGHWAYS AND INTERMODAL



HIGHWAYS

TPO Project No: **DT4326392** Project Description: **SR 7/SR 933/US 441** FROM SW 8 ST/TAMIAMI TRAIL TO GGI PARK AND RIDE LOT

LRTP Ref: 06-10  
County: MIAMI-DADE  
Roadway ID:  
Lanes Exist:  
Lanes Improved:  
Lanes Added:  
Project Length: 10.812  
District: 6

Description:

Type of Work:

**TRANSPORTATION PLANNING**

SIS or Non-SIS: **No**

Extra Description:

PHASE :

Funding Source	Proposed Funding (in \$000s)							
	<2021	2020 - 2021	2021 - 2022	2022 - 2023	2023 - 2024	2024 - 2025	>2025	All Years
	830	0	0	0	0	0	0	830
<b>Total</b>	<b>830</b>	<b>0</b>	<b>0</b>	<b>0</b>	<b>0</b>	<b>0</b>	<b>0</b>	<b>830</b>

PROJECT DEVELOPMENT AND ENVIRONMENTAL

RESPONSIBLE AGENCY: **FDOT**

Item Segment TOTAL ALL Years ALL Phases: **\$830**

Item Number: **432639** Item TOTAL ALL Years ALL Phases ALL Segments: **\$806,736**

TPO Project No: **DT4326394** Project Description: **NW 74 ST** FROM SR 826/PALMETTO EXPRESSWAY TO SR 27/OKEECHOBEE RD

LRTP Ref: 06-10  
County: MIAMI-DADE  
Roadway ID:  
Lanes Exist:  
Lanes Improved:  
Lanes Added:  
Project Length: 1.128  
District: 6

Description:

Type of Work:

**TRANSPORTATION PLANNING**

SIS or Non-SIS: **Yes**

Extra Description:

PHASE :

Funding Source	Proposed Funding (in \$000s)							
	<2021	2020 - 2021	2021 - 2022	2022 - 2023	2023 - 2024	2024 - 2025	>2025	All Years
	404	0	0	0	0	0	0	404
<b>Total</b>	<b>404</b>	<b>0</b>	<b>0</b>	<b>0</b>	<b>0</b>	<b>0</b>	<b>0</b>	<b>404</b>

PROJECT DEVELOPMENT AND ENVIRONMENTAL

RESPONSIBLE AGENCY: **FDOT**

Item Segment TOTAL ALL Years ALL Phases: **\$404**

Item Number: **432639** Item TOTAL ALL Years ALL Phases ALL Segments: **\$806,736**

MIAMI-DADE TRANSPORTATION PLANNING ORGANIZATION  
TRANSPORTATION IMPROVEMENT PROGRAM  
PRIMARY STATE HIGHWAYS AND INTERMODAL



**HIGHWAYS**

TPO Project No:	DT4326395	Project Description:	SW 7/SW 8 ST		FROM US 1/BRICKELL AVE		TO SR 9/SW 27 AVE				
LRTP Ref:	06-10										
County:	MIAMI-DADE										
Roadway ID:											
Lanes Exist:		Type of Work:	TRANSPORTATION PLANNING		SIS or Non-SIS:		No				
Lanes Improved:											
Lanes Added:		Extra Description:									
Project Length:	2.970										
District:	6										
			Proposed Funding (in \$000s)								
PHASE :			Funding Source	<2021	2020 - 2021	2021 - 2022	2022 - 2023	2023 - 2024	2024 - 2025	>2025	All Years
				428	0	0	0	0	0	0	428
PROJECT DEVELOPMENT AND ENVIRONMENTAL			Total	428	0	0	0	0	0	0	428
RESPONSIBLE AGENCY: FDOT			Item Segment TOTAL ALL Years ALL Phases: \$428								
			Item Number:	432639	Item TOTAL ALL Years ALL Phases ALL Segments: \$806,736						

TPO Project No: DT4326396	Project Description:	SR 90/SW 8 ST/SW 7 ST	FROM SR 9/SW 27 AVE	TO BRICKELL AVE						
LRTP Ref: 06-10										
County: MIAMI-DADE										
Roadway ID:										
Lanes Exist:	Type of Work:	PD&E/EMO STUDY	SIS or Non-SIS:	No						
Lanes Improved:										
Lanes Added:	Extra Description:									
Project Length: 2.970										
District: 6										
			Proposed Funding (in \$000s)							
	PHASE :	Funding Source	<2021	2020 - 2021	2021 - 2022	2022 - 2023	2023 - 2024	2024 - 2025	>2025	All Years
			13	0	0	0	0	0	0	13
	PRELIMINARY ENGINEERING	Total	13	0	0	0	0	0	0	13
			189	0	0	0	0	0	0	189
			3,902	0	0	0	0	0	0	3,902
	PROJECT DEVELOPMENT AND ENVIRONMENTAL	Total	4,091	0	0	0	0	0	0	4,091
RESPONSIBLE AGENCY: FDOT			Item Segment TOTAL ALL Years ALL Phases:							\$4,104
	Item Number:	432639	Item TOTAL ALL Years ALL Phases ALL Segments:							\$806,736

MIAMI-DADE TRANSPORTATION PLANNING ORGANIZATION  
TRANSPORTATION IMPROVEMENT PROGRAM  
PRIMARY STATE HIGHWAYS AND INTERMODAL



HIGHWAYS

TPO Project No: **DT4327481** Project Description: **SR 933/NW 12 AVE** **FROM NW 1500 BLOCK** **TO NW 20TH ST**

LRTP Ref: 06-09  
County: MIAMI-DADE  
Roadway ID:  
Lanes Exist:  
Lanes Improved:  
Lanes Added:  
Project Length: 0.363  
District: 6

Description:

Type of Work: **RESURFACING - RIDE ONLY**

SIS or Non-SIS: **No**

Extra Description:

		Proposed Funding (in \$000s)							
PHASE :	Funding Source	<2021	2020 - 2021	2021 - 2022	2022 - 2023	2023 - 2024	2024 - 2025	>2025	All Years
		377	0	0	0	0	0	0	377
PRELIMINARY ENGINEERING	Total	377	0	0	0	0	0	0	377
		3	0	0	0	0	0	0	3
RAILROAD & UTILITIES	Total	3	0	0	0	0	0	0	3
		21	0	0	0	0	0	0	21
		646	0	0	0	0	0	0	646
		3	0	0	0	0	0	0	3
CONSTRUCTION	Total	670	0	0	0	0	0	0	670

RESPONSIBLE AGENCY: **FDOT**

Item Number: **432748** Item Segment TOTAL ALL Years ALL Phases: **\$1,050**  
Item TOTAL ALL Years ALL Phases ALL Segments: **\$6,417**

TPO Project No: **DT4327482** Project Description: **SR 933/SW-NW 12 AVE** **FROM NORTH OF SW 13 ST** **TO NW 1500 BLOCK**

LRTP Ref: 06-09  
County: MIAMI-DADE  
Roadway ID:  
Lanes Exist:  
Lanes Improved:  
Lanes Added:  
Project Length: 1.964  
District: 6

Description:

Type of Work: **RESURFACING - RIDE ONLY**

SIS or Non-SIS: **No**

Extra Description:

		Proposed Funding (in \$000s)							
PHASE :	Funding Source	<2021	2020 - 2021	2021 - 2022	2022 - 2023	2023 - 2024	2024 - 2025	>2025	All Years
		302	0	0	0	0	0	0	302
PRELIMINARY ENGINEERING	Total	302	0	0	0	0	0	0	302
		10	0	0	0	0	0	0	10
RAILROAD & UTILITIES	Total	10	0	0	0	0	0	0	10
		83	0	0	0	0	0	0	83
		757	0	0	0	0	0	0	757
		2	0	0	0	0	0	0	2

MIAMI-DADE TRANSPORTATION PLANNING ORGANIZATION  
TRANSPORTATION IMPROVEMENT PROGRAM  
PRIMARY STATE HIGHWAYS AND INTERMODAL



HIGHWAYS

TPO Project No: **DT4327482** Project Description: **SR 933/SW-NW 12 AVE** **FROM NORTH OF SW 13 ST** **TO NW 1500 BLOCK**

LRTP Ref: 06-09

County: MIAMI-DADE

Roadway ID:

Lanes Exist:

Lanes Improved:

Lanes Added:

Project Length: 1.964

District: 6

Project Description:

Type of Work:

**RESURFACING - RIDE ONLY**

SIS or Non-SIS: **No**

Extra Description:

		Proposed Funding (in \$000s)							
PHASE :	Funding Source	<2021	2020 - 2021	2021 - 2022	2022 - 2023	2023 - 2024	2024 - 2025	>2025	All Years
		15	0	0	0	0	0	0	15
CONSTRUCTION	Total	857	0	0	0	0	0	0	857

RESPONSIBLE AGENCY: **FDOT**

Item Segment TOTAL ALL Years ALL Phases: **\$1,169**

Item Number: **432748** Item TOTAL ALL Years ALL Phases ALL Segments: **\$6,417**

TPO Project No: **DT4327483** Project Description: **SR 933/SW/NW 12 AVE** **FROM SW 3 ST** **TO NW 12 ST**

LRTP Ref: 06-09

County: MIAMI-DADE

Roadway ID:

Lanes Exist:

Lanes Improved:

Lanes Added:

Project Length: 1.044

District: 6

Project Description:

Type of Work:

**INTERSECTION IMPROVEMENT**

SIS or Non-SIS: **No**

Extra Description:

		Proposed Funding (in \$000s)							
PHASE :	Funding Source	<2021	2020 - 2021	2021 - 2022	2022 - 2023	2023 - 2024	2024 - 2025	>2025	All Years
		394	0	0	0	0	0	0	394
PRELIMINARY ENGINEERING	Total	394	0	0	0	0	0	0	394
		15	0	0	0	0	0	0	15
		354	0	0	0	0	0	0	354
		1	0	0	0	0	0	0	1
CONSTRUCTION	Total	370	0	0	0	0	0	0	370

RESPONSIBLE AGENCY: **FDOT**

Item Segment TOTAL ALL Years ALL Phases: **\$764**

Item Number: **432748** Item TOTAL ALL Years ALL Phases ALL Segments: **\$6,417**

MIAMI-DADE TRANSPORTATION PLANNING ORGANIZATION  
TRANSPORTATION IMPROVEMENT PROGRAM  
PRIMARY STATE HIGHWAYS AND INTERMODAL



HIGHWAYS

TPO Project No: **DT4327484**  
LRTP Ref: 06-09  
County: MIAMI-DADE  
Roadway ID:  
Lanes Exist:  
Lanes Improved:  
Lanes Added:  
Project Length: 0.609  
District: 6

Project Description:

**SR 933/NW 12 AVE**

**FROM S OF NW 20 ST**

**TO N OF NW 29 ST**

Type of Work:

**RESURFACING - RIDE ONLY**

SIS or Non-SIS: **No**

Extra Description:

PHASE :	Funding Source	Proposed Funding (in \$000s)							
		<2021	2020 - 2021	2021 - 2022	2022 - 2023	2023 - 2024	2024 - 2025	>2025	All Years
PRELIMINARY ENGINEERING	ACSS	64	0	0	0	0	0	0	64
	DDR	3	0	0	0	0	0	0	3
	DIH	43	0	0	0	0	0	0	43
	DS	15	0	0	0	0	0	0	15
	SA	314	0	0	0	0	0	0	314
	<b>Total</b>	<b>439</b>	<b>0</b>	<b>0</b>	<b>0</b>	<b>0</b>	<b>0</b>	<b>0</b>	<b>439</b>
RIGHT OF WAY	DDR	200	20	0	0	0	0	0	220
	DIH	5	10	8	0	0	0	0	23
	DS	50	180	8	0	0	0	0	238
	<b>Total</b>	<b>255</b>	<b>210</b>	<b>16</b>	<b>0</b>	<b>0</b>	<b>0</b>	<b>0</b>	<b>481</b>
RAILROAD & UTILITIES	DS	0	0	5	0	0	0	0	5
	<b>Total</b>	<b>0</b>	<b>0</b>	<b>5</b>	<b>0</b>	<b>0</b>	<b>0</b>	<b>0</b>	<b>5</b>
CONSTRUCTION	DDR	0	0	1,467	0	0	0	0	1,467
	DIH	0	0	64	0	0	0	0	64
	SA	0	0	372	0	0	0	0	372
	<b>Total</b>	<b>0</b>	<b>0</b>	<b>1,903</b>	<b>0</b>	<b>0</b>	<b>0</b>	<b>0</b>	<b>1,903</b>
ALTERNATIVE CONTRACTING INCENTIVES	SA	0	0	0	80	0	0	0	80
	<b>Total</b>	<b>0</b>	<b>0</b>	<b>0</b>	<b>80</b>	<b>0</b>	<b>0</b>	<b>0</b>	<b>80</b>

RESPONSIBLE AGENCY: **FDOT**

Item Segment **TOTAL ALL Years ALL Phases:** **\$2,908**  
Item Number: **432748** Item **TOTAL ALL Years ALL Phases ALL Segments:** **\$6,417**

MIAMI-DADE TRANSPORTATION PLANNING ORGANIZATION  
TRANSPORTATION IMPROVEMENT PROGRAM  
PRIMARY STATE HIGHWAYS AND INTERMODAL



**HIGHWAYS**

TPO Project No: **DT4327485**  
LRTP Ref: 06-09  
County: MIAMI-DADE  
Roadway ID:  
Lanes Exist:  
Lanes Improved:  
Lanes Added:  
Project Length: 0.360  
District: 6

Project Description: **SR 933/NW 12 AVE AT VARIOUS LOCATIONS**

Type of Work: **INTERSECTION IMPROVEMENT** SIS or Non-SIS: **No**

Extra Description:

		Proposed Funding (in \$000s)							
PHASE :	Funding Source	<2021	2020 - 2021	2021 - 2022	2022 - 2023	2023 - 2024	2024 - 2025	>2025	All Years
RIGHT OF WAY	ACSS	106	0	0	0	0	0	0	106
	SA	20	0	0	0	0	0	0	20
	<b>Total</b>	<b>126</b>	<b>0</b>	<b>0</b>	<b>0</b>	<b>0</b>	<b>0</b>	<b>0</b>	<b>126</b>
CONSTRUCTION	ACSS	0	0	371	0	0	0	0	371
	SA	0	0	13	0	0	0	0	13
	<b>Total</b>	<b>0</b>	<b>0</b>	<b>384</b>	<b>0</b>	<b>0</b>	<b>0</b>	<b>0</b>	<b>384</b>
ALTERNATIVE CONTRACTING INCENTIVES	SA	0	0	0	16	0	0	0	16
	<b>Total</b>	<b>0</b>	<b>0</b>	<b>0</b>	<b>16</b>	<b>0</b>	<b>0</b>	<b>0</b>	<b>16</b>

RESPONSIBLE AGENCY: **FDOT**

Item Number: **432748** Item Segment TOTAL ALL Years ALL Phases: **\$526**  
Item TOTAL ALL Years ALL Phases ALL Segments: **\$6,417**

TPO Project No: **DT4329501**  
LRTP Ref: 06-10  
County: DIST/ST-WIDE  
Roadway ID:  
Lanes Exist:  
Lanes Improved:  
Lanes Added:  
Project Length:  
District: 6

Project Description: **DISTRICTWIDE PROGRAM MANAGEMENT CONTRACT ADMIN SUPPORT**

Type of Work: **PRELIMINARY ENGINEERING** SIS or Non-SIS: **No**

Extra Description:

		Proposed Funding (in \$000s)							
PHASE :	Funding Source	<2021	2020 - 2021	2021 - 2022	2022 - 2023	2023 - 2024	2024 - 2025	>2025	All Years
PRELIMINARY ENGINEERING		4,096	0	0	0	0	0	0	4,096
	<b>Total</b>	<b>4,096</b>	<b>0</b>	<b>0</b>	<b>0</b>	<b>0</b>	<b>0</b>	<b>0</b>	<b>4,096</b>

RESPONSIBLE AGENCY: **FDOT**

Item Number: **432950** Item Segment TOTAL ALL Years ALL Phases: **\$4,096**  
Item TOTAL ALL Years ALL Phases ALL Segments: **\$8,896**

MIAMI-DADE TRANSPORTATION PLANNING ORGANIZATION  
TRANSPORTATION IMPROVEMENT PROGRAM  
PRIMARY STATE HIGHWAYS AND INTERMODAL



HIGHWAYS

TPO Project No: **DT4329502**  
LRTP Ref: 06-10  
County: DIST/ST-WIDE  
Roadway ID:  
Lanes Exist:  
Lanes Improved:  
Lanes Added:  
Project Length:  
District: 6

Project Description: **DISTRICTWIDE PROGRAM  
MANAGEMENT CONTRACT ADMIN  
SUPPORT**

Type of Work: **PRELIMINARY ENGINEERING**

SIS or Non-SIS: **No**

Extra Description:

PHASE :	Funding Source	Proposed Funding (in \$000s)							All Years
		<2021	2020 - 2021	2021 - 2022	2022 - 2023	2023 - 2024	2024 - 2025	>2025	
	DDR	300	900	0	0	0	0	0	1,200
	DS	0	0	900	900	900	900	0	3,600
<b>PRELIMINARY ENGINEERING</b>	<b>Total</b>	<b>300</b>	<b>900</b>	<b>900</b>	<b>900</b>	<b>900</b>	<b>900</b>	<b>0</b>	<b>4,800</b>

RESPONSIBLE AGENCY: **FDOT**

Item Segment **TOTAL ALL Years ALL Phases:** **\$4,800**

Item Number: **432950** Item **TOTAL ALL Years ALL Phases ALL Segments:** **\$8,896**

TPO Project No: **DT4332641**  
LRTP Ref: 06-09  
County: MIAMI-DADE  
Roadway ID:  
Lanes Exist:  
Lanes Improved:  
Lanes Added:  
Project Length: 0.592  
District: 6

Project Description: **SR 94/KENDALL DR**

**FROM W OF SW 127 AVE**

**TO W OF SW 122 AVE**

Type of Work: **INTERSECTION IMPROVEMENT**

SIS or Non-SIS: **No**

Extra Description:

PHASE :	Funding Source	Proposed Funding (in \$000s)							All Years
		<2021	2020 - 2021	2021 - 2022	2022 - 2023	2023 - 2024	2024 - 2025	>2025	
		87	0	0	0	0	0	0	87
		221	0	0	0	0	0	0	221
<b>PRELIMINARY ENGINEERING</b>	<b>Total</b>	<b>308</b>	<b>0</b>	<b>0</b>	<b>0</b>	<b>0</b>	<b>0</b>	<b>0</b>	<b>308</b>
		2	0	0	0	0	0	0	2
<b>RIGHT OF WAY</b>	<b>Total</b>	<b>2</b>	<b>0</b>	<b>0</b>	<b>0</b>	<b>0</b>	<b>0</b>	<b>0</b>	<b>2</b>
		104	0	0	0	0	0	0	104
		1,234	0	0	0	0	0	0	1,234
		54	0	0	0	0	0	0	54
<b>CONSTRUCTION</b>	<b>Total</b>	<b>1,392</b>	<b>0</b>	<b>0</b>	<b>0</b>	<b>0</b>	<b>0</b>	<b>0</b>	<b>1,392</b>

RESPONSIBLE AGENCY: **FDOT**

Item Segment **TOTAL ALL Years ALL Phases:** **\$1,702**

Item Number: **433264** Item **TOTAL ALL Years ALL Phases ALL Segments:** **\$12,359**

MIAMI-DADE TRANSPORTATION PLANNING ORGANIZATION  
TRANSPORTATION IMPROVEMENT PROGRAM  
PRIMARY STATE HIGHWAYS AND INTERMODAL



HIGHWAYS

TPO Project No: **DT4332642** Project Description: **SR 94/KENDALL DR/SW 88 ST FROM E OF SW 132 AVE TO SW 122 AVE**

LRTP Ref: 06-09

County: MIAMI-DADE

Roadway ID:

Lanes Exist:

Lanes Improved:

Lanes Added:

Project Length: 0.591

District: 6

Project Description:

Type of Work: **RESURFACING**

SIS or Non-SIS: **No**

Extra Description:

		Proposed Funding (in \$000s)							
PHASE :	Funding Source	<2021	2020 - 2021	2021 - 2022	2022 - 2023	2023 - 2024	2024 - 2025	>2025	All Years
PRELIMINARY ENGINEERING	ACSA	378	0	0	0	0	0	0	378
	DDR	4	0	0	0	0	0	0	4
	DIH	28	0	0	0	0	0	0	28
	DS	113	0	0	0	0	0	0	113
	<b>Total</b>	<b>523</b>	<b>0</b>	<b>0</b>	<b>0</b>	<b>0</b>	<b>0</b>	<b>0</b>	<b>523</b>
RAILROAD & UTILITIES	DS	1	0	0	0	0	0	0	1
	LF	11	0	0	0	0	0	0	11
	<b>Total</b>	<b>12</b>	<b>0</b>	<b>0</b>	<b>0</b>	<b>0</b>	<b>0</b>	<b>0</b>	<b>12</b>
CONSTRUCTION	ACSA	106	0	0	0	0	0	0	106
	DS	233	0	0	0	0	0	0	233
	DS	51	0	0	0	0	0	0	51
	SA	1,508	0	0	0	0	0	0	1,508
	<b>Total</b>	<b>1,898</b>	<b>0</b>	<b>0</b>	<b>0</b>	<b>0</b>	<b>0</b>	<b>0</b>	<b>1,898</b>
ALTERNATIVE CONTRACTING INCENTIVES	SA	0	100	0	0	0	0	0	100
	<b>Total</b>	<b>0</b>	<b>100</b>	<b>0</b>	<b>0</b>	<b>0</b>	<b>0</b>	<b>0</b>	<b>100</b>

RESPONSIBLE AGENCY: **FDOT**

Item Segment TOTAL ALL Years ALL Phases: **\$2,533**

Item Number: **433264**

Item TOTAL ALL Years ALL Phases ALL Segments: **\$12,359**

TPO Project No: **DT4332643** Project Description: **SR 94/KENDALL DR/SW 88 ST FROM E OF SW 150 AVE TO E OF SW 132 AVE**

LRTP Ref: 06-09

County: MIAMI-DADE

Roadway ID:

Lanes Exist:

Lanes Improved:

Lanes Added:

Project Length: 2.098

District: 6

Project Description:

Type of Work: **RESURFACING**

SIS or Non-SIS: **No**

Extra Description:

		Proposed Funding (in \$000s)							
PHASE :	Funding Source	<2021	2020 - 2021	2021 - 2022	2022 - 2023	2023 - 2024	2024 - 2025	>2025	All Years
	ACSA	314	0	0	0	0	0	0	314

MIAMI-DADE TRANSPORTATION PLANNING ORGANIZATION  
TRANSPORTATION IMPROVEMENT PROGRAM  
PRIMARY STATE HIGHWAYS AND INTERMODAL



HIGHWAYS

TPO Project No: **DT4332643**  
LRTP Ref: 06-09  
County: MIAMI-DADE  
Roadway ID:  
Lanes Exist:  
Lanes Improved:  
Lanes Added:  
Project Length: 2.098  
District: 6

Project Description:

**SR 94/KENDALL DR/SW 88 ST**

**FROM E OF SW 150 AVE**

**TO E OF SW 132 AVE**

Type of Work:

**RESURFACING**

SIS or Non-SIS: **No**

Extra Description:

PHASE :	Funding Source	Proposed Funding (in \$000s)							All Years
		<2021	2020 - 2021	2021 - 2022	2022 - 2023	2023 - 2024	2024 - 2025	>2025	
	DDR	8	0	0	0	0	0	0	8
	DIH	48	0	0	0	0	0	0	48
	DS	113	0	0	0	0	0	0	113
	DS	29	0	0	0	0	0	0	29
	HSP	202	0	0	0	0	0	0	202
	SA	542	0	0	0	0	0	0	542
<b>PRELIMINARY ENGINEERING</b>	<b>Total</b>	<b>1,256</b>	<b>0</b>	<b>0</b>	<b>0</b>	<b>0</b>	<b>0</b>	<b>0</b>	<b>1,256</b>
	DIH	5	0	0	0	0	0	0	5
	DS	48	0	0	0	0	0	0	48
<b>RIGHT OF WAY</b>	<b>Total</b>	<b>53</b>	<b>0</b>	<b>0</b>	<b>0</b>	<b>0</b>	<b>0</b>	<b>0</b>	<b>53</b>
	DDR	0	15	0	0	0	0	0	15
<b>RAILROAD &amp; UTILITIES</b>	<b>Total</b>	<b>0</b>	<b>15</b>	<b>0</b>	<b>0</b>	<b>0</b>	<b>0</b>	<b>0</b>	<b>15</b>
	ACSS	0	277	0	0	0	0	0	277
	DDR	0	21	0	0	0	0	0	21
	DDR	0	1,045	0	0	0	0	0	1,045
	DIH	0	150	0	0	0	0	0	150
	DS	0	10	0	0	0	0	0	10
	SA	0	4,588	0	0	0	0	0	4,588
<b>CONSTRUCTION</b>	<b>Total</b>	<b>0</b>	<b>6,091</b>	<b>0</b>	<b>0</b>	<b>0</b>	<b>0</b>	<b>0</b>	<b>6,091</b>
	SA	0	0	390	0	0	0	0	390
<b>ALTERNATIVE CONTRACTING INCENTIVES</b>	<b>Total</b>	<b>0</b>	<b>0</b>	<b>390</b>	<b>0</b>	<b>0</b>	<b>0</b>	<b>0</b>	<b>390</b>

RESPONSIBLE AGENCY: **FDOT**

Item Segment **TOTAL ALL Years ALL Phases:** **\$7,805**  
Item Number: **433264** Item **TOTAL ALL Years ALL Phases ALL Segments:** **\$12,359**

MIAMI-DADE TRANSPORTATION PLANNING ORGANIZATION  
TRANSPORTATION IMPROVEMENT PROGRAM  
PRIMARY STATE HIGHWAYS AND INTERMODAL



**HIGHWAYS**

TPO Project No: **DT4332644**  
LRTP Ref: 06-09  
County: MIAMI-DADE  
Roadway ID:  
Lanes Exist:  
Lanes Improved:  
Lanes Added:  
Project Length: 0.861  
District: 6

Project Description: **SR 94/KENDALL DR/SW 88 ST MEDIAN  
MODIFICATION BETWEEN SW 149 AVE &  
SW 147 AVE**

Type of Work: **INTERSECTION IMPROVEMENT** SIS or Non-SIS: **No**

Extra Description:

		Proposed Funding (in \$000s)							
PHASE :	Funding Source	<2021	2020 - 2021	2021 - 2022	2022 - 2023	2023 - 2024	2024 - 2025	>2025	All Years
	DIH	2	0	0	0	0	0	0	2
<b>PRELIMINARY ENGINEERING</b>	<b>Total</b>	<b>2</b>	<b>0</b>	<b>0</b>	<b>0</b>	<b>0</b>	<b>0</b>	<b>0</b>	<b>2</b>
	LF	0	5	0	0	0	0	0	5
<b>RAILROAD &amp; UTILITIES</b>	<b>Total</b>	<b>0</b>	<b>5</b>	<b>0</b>	<b>0</b>	<b>0</b>	<b>0</b>	<b>0</b>	<b>5</b>
	ACSS	0	31	0	0	0	0	0	31
	DIH	0	8	0	0	0	0	0	8
	GFSA	0	13	0	0	0	0	0	13
	SA	0	250	0	0	0	0	0	250
<b>CONSTRUCTION</b>	<b>Total</b>	<b>0</b>	<b>302</b>	<b>0</b>	<b>0</b>	<b>0</b>	<b>0</b>	<b>0</b>	<b>302</b>
	SA	0	0	10	0	0	0	0	10
<b>ALTERNATIVE CONTRACTING INCENTIVES</b>	<b>Total</b>	<b>0</b>	<b>0</b>	<b>10</b>	<b>0</b>	<b>0</b>	<b>0</b>	<b>0</b>	<b>10</b>

RESPONSIBLE AGENCY: **FDOT**

Item Segment **TOTAL ALL Years ALL Phases:** **\$319**  
Item Number: **433264** Item **TOTAL ALL Years ALL Phases ALL Segments:** **\$12,359**

TPO Project No: **DT4334551**  
LRTP Ref: 06-09  
County: MIAMI-DADE  
Roadway ID:  
Lanes Exist:  
Lanes Improved:  
Lanes Added:  
Project Length: 0.362  
District: 6

Project Description: **SR 5/US 1 FROM SW 37 AVE TO PONCE DE LEON**

Type of Work: **INTERSECTION IMPROVEMENT** SIS or Non-SIS: **No**

Extra Description:

		Proposed Funding (in \$000s)							
PHASE :	Funding Source	<2021	2020 - 2021	2021 - 2022	2022 - 2023	2023 - 2024	2024 - 2025	>2025	All Years
		264	0	0	0	0	0	0	264
		1,004	0	0	0	0	0	0	1,004
		286	0	0	0	0	0	0	286
<b>PRELIMINARY ENGINEERING</b>	<b>Total</b>	<b>1,554</b>	<b>0</b>	<b>0</b>	<b>0</b>	<b>0</b>	<b>0</b>	<b>0</b>	<b>1,554</b>

MIAMI-DADE TRANSPORTATION PLANNING ORGANIZATION  
TRANSPORTATION IMPROVEMENT PROGRAM  
PRIMARY STATE HIGHWAYS AND INTERMODAL



**HIGHWAYS**

TPO Project No: **DT4334551**  
LRTP Ref: 06-09  
County: MIAMI-DADE  
Roadway ID:  
Lanes Exist:  
Lanes Improved:  
Lanes Added:  
Project Length: 0.362  
District: 6

Project Description: **SR 5/US 1** **FROM SW 37 AVE** **TO PONCE DE LEON**

Type of Work: **INTERSECTION IMPROVEMENT** SIS or Non-SIS: **No**

Extra Description:

		Proposed Funding (in \$000s)							
PHASE :	Funding Source	<2021	2020 - 2021	2021 - 2022	2022 - 2023	2023 - 2024	2024 - 2025	>2025	All Years
		982	0	0	0	0	0	0	982
<b>RIGHT OF WAY</b>	<b>Total</b>	<b>982</b>	<b>0</b>	<b>0</b>	<b>0</b>	<b>0</b>	<b>0</b>	<b>0</b>	<b>982</b>
		6	0	0	0	0	0	0	6
		20	0	0	0	0	0	0	20
<b>RAILROAD &amp; UTILITIES</b>	<b>Total</b>	<b>26</b>	<b>0</b>	<b>0</b>	<b>0</b>	<b>0</b>	<b>0</b>	<b>0</b>	<b>26</b>
		16	0	0	0	0	0	0	16
		5,184	0	0	0	0	0	0	5,184
		138	0	0	0	0	0	0	138
<b>CONSTRUCTION</b>	<b>Total</b>	<b>5,338</b>	<b>0</b>	<b>0</b>	<b>0</b>	<b>0</b>	<b>0</b>	<b>0</b>	<b>5,338</b>
		240	0	0	0	0	0	0	240
<b>ALTERNATIVE CONTRACTING INCENTIVES</b>	<b>Total</b>	<b>240</b>	<b>0</b>	<b>0</b>	<b>0</b>	<b>0</b>	<b>0</b>	<b>0</b>	<b>240</b>

RESPONSIBLE AGENCY: **FDOT**

Item Segment **TOTAL ALL Years ALL Phases:** **\$8,140**  
Item Number: **433455** Item **TOTAL ALL Years ALL Phases ALL Segments:** **\$18,930**

TPO Project No: **DT4334552**  
LRTP Ref: 06-09  
County: MIAMI-DADE  
Roadway ID:  
Lanes Exist:  
Lanes Improved:  
Lanes Added:  
Project Length: 0.200  
District: 6

Project Description: **SR 5/US 1** **AT RIVIERA DR**

Type of Work: **INTERSECTION IMPROVEMENT** SIS or Non-SIS: **No**

Extra Description:

		Proposed Funding (in \$000s)							
PHASE :	Funding Source	<2021	2020 - 2021	2021 - 2022	2022 - 2023	2023 - 2024	2024 - 2025	>2025	All Years
		81	0	0	0	0	0	0	81
		415	0	0	0	0	0	0	415
		49	0	0	0	0	0	0	49
<b>PRELIMINARY ENGINEERING</b>	<b>Total</b>	<b>545</b>	<b>0</b>	<b>0</b>	<b>0</b>	<b>0</b>	<b>0</b>	<b>0</b>	<b>545</b>

MIAMI-DADE TRANSPORTATION PLANNING ORGANIZATION  
TRANSPORTATION IMPROVEMENT PROGRAM  
PRIMARY STATE HIGHWAYS AND INTERMODAL



HIGHWAYS

TPO Project No: **DT4334552**  
LRTP Ref: 06-09  
County: MIAMI-DADE  
Roadway ID:  
Lanes Exist:  
Lanes Improved:  
Lanes Added:  
Project Length: 0.200  
District: 6

Project Description: **SR 5/US 1 AT RIVIERA DR**

Type of Work: **INTERSECTION IMPROVEMENT** SIS or Non-SIS: **No**

Extra Description:

		Proposed Funding (in \$000s)							
PHASE :	Funding Source	<2021	2020 - 2021	2021 - 2022	2022 - 2023	2023 - 2024	2024 - 2025	>2025	All Years
		2	0	0	0	0	0	0	2
RIGHT OF WAY	Total	2	0	0	0	0	0	0	2
		4	0	0	0	0	0	0	4
RAILROAD & UTILITIES	Total	4	0	0	0	0	0	0	4
		160	0	0	0	0	0	0	160
		1,099	0	0	0	0	0	0	1,099
		14	0	0	0	0	0	0	14
CONSTRUCTION	Total	1,273	0	0	0	0	0	0	1,273
		60	0	0	0	0	0	0	60
ALTERNATIVE CONTRACTING INCENTIVES	Total	60	0	0	0	0	0	0	60

RESPONSIBLE AGENCY: **FDOT**

Item Segment TOTAL ALL Years ALL Phases: **\$1,884**  
Item Number: 433455 Item TOTAL ALL Years ALL Phases ALL Segments: **\$18,930**

TPO Project No: **DT4334553**  
LRTP Ref: 06-09  
County: MIAMI-DADE  
Roadway ID:  
Lanes Exist:  
Lanes Improved:  
Lanes Added:  
Project Length: 2.068  
District: 6

Project Description: **SR 5/US 1/S DIXIE HWY FROM RIVIERA DR TO SW 27 AVE (WITH EXCEPTION)**

Type of Work: **RESURFACING** SIS or Non-SIS: **No**

Extra Description:

		Proposed Funding (in \$000s)							
PHASE :	Funding Source	<2021	2020 - 2021	2021 - 2022	2022 - 2023	2023 - 2024	2024 - 2025	>2025	All Years
	ACSA	74	0	0	0	0	0	0	74
	DIH	63	0	0	0	0	0	0	63
	DS	174	0	0	0	0	0	0	174
	SA	508	0	0	0	0	0	0	508
PRELIMINARY ENGINEERING	Total	819	0	0	0	0	0	0	819

MIAMI-DADE TRANSPORTATION PLANNING ORGANIZATION  
TRANSPORTATION IMPROVEMENT PROGRAM  
PRIMARY STATE HIGHWAYS AND INTERMODAL



HIGHWAYS

TPO Project No: **DT4334553**  
LRTP Ref: 06-09  
County: MIAMI-DADE  
Roadway ID:  
Lanes Exist:  
Lanes Improved:  
Lanes Added:  
Project Length: 2.068  
District: 6

Project Description: **SR 5/US 1/S DIXIE HWY**

FROM RIVIERA DR

TO SW 27 AVE (WITH EXCEPTION)

Type of Work: **RESURFACING**

SIS or Non-SIS: **No**

Extra Description:

		Proposed Funding (in \$000s)							
PHASE :	Funding Source	<2021	2020 - 2021	2021 - 2022	2022 - 2023	2023 - 2024	2024 - 2025	>2025	All Years
	DDR	0	0	0	0	0	0	0	0
	DIH	2	0	0	0	0	0	0	2
	DS	8	0	0	0	0	0	0	8
RIGHT OF WAY	<b>Total</b>	<b>10</b>	<b>0</b>	<b>0</b>	<b>0</b>	<b>0</b>	<b>0</b>	<b>0</b>	<b>10</b>
	DS	52	0	0	0	0	0	0	52
	LF	14	0	0	0	0	0	0	14
RAILROAD & UTILITIES	<b>Total</b>	<b>66</b>	<b>0</b>	<b>0</b>	<b>0</b>	<b>0</b>	<b>0</b>	<b>0</b>	<b>66</b>
	ACSA	203	0	0	0	0	0	0	203
	DDR	487	0	0	0	0	0	0	487
	DDR	2	0	0	0	0	0	0	2
	DS	58	0	0	0	0	0	0	58
	SA	3,378	0	0	0	0	0	0	3,378
CONSTRUCTION	<b>Total</b>	<b>4,128</b>	<b>0</b>	<b>0</b>	<b>0</b>	<b>0</b>	<b>0</b>	<b>0</b>	<b>4,128</b>
	DDR	0	170	0	0	0	0	0	170
ALTERNATIVE CONTRACTING INCENTIVES	<b>Total</b>	<b>0</b>	<b>170</b>	<b>0</b>	<b>0</b>	<b>0</b>	<b>0</b>	<b>0</b>	<b>170</b>

RESPONSIBLE AGENCY: **FDOT**

Item Segment TOTAL ALL Years ALL Phases: **\$5,193**

Item Number: **433455**

Item TOTAL ALL Years ALL Phases ALL Segments: **\$18,930**

TPO Project No: **DT4334554**  
LRTP Ref: 06-09  
County: MIAMI-DADE  
Roadway ID:  
Lanes Exist:  
Lanes Improved:  
Lanes Added:  
Project Length: 1.698  
District: 6

Project Description: **SR 5/US 1/S DIXIE HWY**

FROM EAST OF SR 9/SW 27 AVE

TO SR 9A/I-95

Type of Work: **RESURFACING**

SIS or Non-SIS: **No**

Extra Description:

		Proposed Funding (in \$000s)							
PHASE :	Funding Source	<2021	2020 - 2021	2021 - 2022	2022 - 2023	2023 - 2024	2024 - 2025	>2025	All Years
		161	0	0	0	0	0	0	161

MIAMI-DADE TRANSPORTATION PLANNING ORGANIZATION  
TRANSPORTATION IMPROVEMENT PROGRAM  
PRIMARY STATE HIGHWAYS AND INTERMODAL



HIGHWAYS

TPO Project No: **DT4334554** Project Description: **SR 5/US 1/S DIXIE HWY FROM EAST OF SR 9/SW 27 TO SR 9A/I-95**  
LRTP Ref: 06-09  
County: MIAMI-DADE  
Roadway ID:  
Lanes Exist:  
Lanes Improved:  
Lanes Added:  
Project Length: 1.698  
District: 6

Type of Work: **RESURFACING** SIS or Non-SIS: **No**

Extra Description:

		Proposed Funding (in \$000s)							
PHASE :	Funding Source	<2021	2020 - 2021	2021 - 2022	2022 - 2023	2023 - 2024	2024 - 2025	>2025	All Years
		489	0	0	0	0	0	0	489
PRELIMINARY ENGINEERING	Total	650	0	0	0	0	0	0	650
		3	0	0	0	0	0	0	3
RAILROAD & UTILITIES	Total	3	0	0	0	0	0	0	3
		59	0	0	0	0	0	0	59
		2,255	0	0	0	0	0	0	2,255
		36	0	0	0	0	0	0	36
CONSTRUCTION	Total	2,350	0	0	0	0	0	0	2,350
		155	0	0	0	0	0	0	155
ALTERNATIVE CONTRACTING INCENTIVES	Total	155	0	0	0	0	0	0	155

RESPONSIBLE AGENCY: **FDOT**

Item Segment TOTAL ALL Years ALL Phases: **\$3,158**  
Item Number: **433455** Item TOTAL ALL Years ALL Phases ALL Segments: **\$18,930**

TPO Project No: **DT4334555** Project Description: **SR 5/US 1/S DIXIE HWY FROM PONCE DE LEON BLVD TO SW 37 AVE/DOUGLAS RD**  
LRTP Ref: 06-09  
County: MIAMI-DADE  
Roadway ID:  
Lanes Exist:  
Lanes Improved:  
Lanes Added:  
Project Length: 0.909  
District: 6

Type of Work: **LANDSCAPING** SIS or Non-SIS: **No**

Extra Description:

		Proposed Funding (in \$000s)							
PHASE :	Funding Source	<2021	2020 - 2021	2021 - 2022	2022 - 2023	2023 - 2024	2024 - 2025	>2025	All Years
		118	0	0	0	0	0	0	118
PRELIMINARY ENGINEERING	Total	118	0	0	0	0	0	0	118

MIAMI-DADE TRANSPORTATION PLANNING ORGANIZATION  
TRANSPORTATION IMPROVEMENT PROGRAM  
PRIMARY STATE HIGHWAYS AND INTERMODAL



**HIGHWAYS**

TPO Project No: **DT4334555** Project Description: **SR 5/US 1/S DIXIE HWY FROM PONCE DE LEON BLVD TO SW 37 AVE/DOUGLAS RD**

LRTP Ref: 06-09

County: MIAMI-DADE

Roadway ID:

Lanes Exist:

Lanes Improved:

Lanes Added:

Project Length: 0.909

District: 6

Project Description:

Type of Work: **LANDSCAPING**

SIS or Non-SIS: **No**

Extra Description:

		Proposed Funding (in \$000s)							
PHASE :	Funding Source	<2021	2020 - 2021	2021 - 2022	2022 - 2023	2023 - 2024	2024 - 2025	>2025	All Years
		437	0	0	0	0	0	0	437
CONSTRUCTION	Total	437	0	0	0	0	0	0	437

RESPONSIBLE AGENCY: **FDOT**

Item Segment TOTAL ALL Years ALL Phases: **\$555**

Item Number: **433455**

Item TOTAL ALL Years ALL Phases ALL Segments: **\$18,930**

TPO Project No: **DT4335341**

LRTP Ref: 06-10

County: DIST/ST-WIDE

Roadway ID:

Lanes Exist:

Lanes Improved:

Lanes Added:

Project Length:

District: 6

Project Description:

**ITS OPERATIONS  
HARDWARE/SOFTWARE AND  
REPLACEMENT EQUIPMENT**

Type of Work:

**TRAFFIC MANAGEMENT CENTERS**

SIS or Non-SIS: **Yes**

Extra Description:

		Proposed Funding (in \$000s)							
PHASE :	Funding Source	<2021	2020 - 2021	2021 - 2022	2022 - 2023	2023 - 2024	2024 - 2025	>2025	All Years
	DITS	510	125	125	125	125	125	0	1,135
	DS	562	0	0	0	0	0	0	562
	DSBD	51	0	0	0	0	0	0	51
	NHPP	182	0	0	0	0	0	0	182
CAPITAL	Total	1,305	125	125	125	125	125	0	1,930

RESPONSIBLE AGENCY: **FDOT**

Item Segment TOTAL ALL Years ALL Phases: **\$1,930**

Item Number: **433534**

Item TOTAL ALL Years ALL Phases ALL Segments: **\$1,930**

MIAMI-DADE TRANSPORTATION PLANNING ORGANIZATION  
TRANSPORTATION IMPROVEMENT PROGRAM  
PRIMARY STATE HIGHWAYS AND INTERMODAL



HIGHWAYS

TPO Project No: **DT4346641**  
LRTP Ref: 06-09  
County: DIST/ST-WIDE  
Roadway ID:  
Lanes Exist:  
Lanes Improved:  
Lanes Added:  
Project Length:  
District: 6

Project Description: **DISTRICTWIDE TRAFFIC OPERATIONS - SAFETY STUDIES CONSULTANT**

Type of Work: **SAFETY PROJECT**

SIS or Non-SIS: **No**

Extra Description:

PHASE :

Proposed Funding (in \$000s)								
Funding Source	<2021	2020 - 2021	2021 - 2022	2022 - 2023	2023 - 2024	2024 - 2025	>2025	All Years
DIH	1	0	0	0	0	0	0	1
DS	800	200	200	0	0	0	0	1,200
<b>PRELIMINARY ENGINEERING Total</b>	<b>801</b>	<b>200</b>	<b>200</b>	<b>0</b>	<b>0</b>	<b>0</b>	<b>0</b>	<b>1,201</b>

RESPONSIBLE AGENCY: **FDOT**

Item Segment TOTAL ALL Years ALL Phases: **\$1,201**

Item Number: **434664** Item TOTAL ALL Years ALL Phases ALL Segments: **\$1,906**

TPO Project No: **DT4346642**  
LRTP Ref: 06-09  
County: DIST/ST-WIDE  
Roadway ID:  
Lanes Exist:  
Lanes Improved:  
Lanes Added:  
Project Length:  
District: 6

Project Description: **DISTRICTWIDE TRAFFIC OPERATIONS - SAFETY STUDIES CONSULTANT**

Type of Work: **SAFETY PROJECT**

SIS or Non-SIS: **No**

Extra Description:

PHASE :

Proposed Funding (in \$000s)								
Funding Source	<2021	2020 - 2021	2021 - 2022	2022 - 2023	2023 - 2024	2024 - 2025	>2025	All Years
DIH	0	0	0	5	0	0	0	5
DS	0	0	0	300	200	200	0	700
<b>PRELIMINARY ENGINEERING Total</b>	<b>0</b>	<b>0</b>	<b>0</b>	<b>305</b>	<b>200</b>	<b>200</b>	<b>0</b>	<b>705</b>

RESPONSIBLE AGENCY: **FDOT**

Item Segment TOTAL ALL Years ALL Phases: **\$705**

Item Number: **434664** Item TOTAL ALL Years ALL Phases ALL Segments: **\$1,906**

MIAMI-DADE TRANSPORTATION PLANNING ORGANIZATION  
TRANSPORTATION IMPROVEMENT PROGRAM  
PRIMARY STATE HIGHWAYS AND INTERMODAL



HIGHWAYS

TPO Project No: **DT4346761**  
LRTP Ref: 06-10  
County: MIAMI-DADE  
Roadway ID:  
Lanes Exist:  
Lanes Improved:  
Lanes Added:  
Project Length:  
District: 6

Project Description: **SR 9A/I-95 EXPRESS OPERATIONS & MAINTENANCE INCIDENT MGMT/RD RANGERS**

Type of Work: **OTHER ITS**

SIS or Non-SIS: **Yes**

Extra Description:

		Proposed Funding (in \$000s)							
PHASE :	Funding Source	<2021	2020 - 2021	2021 - 2022	2022 - 2023	2023 - 2024	2024 - 2025	>2025	All Years
CONSTRUCTION	TOBD	5	0	0	0	0	0	0	5
	Total	5	0	0	0	0	0	0	5
OPERATIONS	TOBD	8,134	3,259	3,024	2,272	0	0	0	16,689
	Total	8,134	3,259	3,024	2,272	0	0	0	16,689

RESPONSIBLE AGENCY: **FDOT**

Item Segment TOTAL ALL Years ALL Phases: **\$16,694**

Item Number: **434676**

Item TOTAL ALL Years ALL Phases ALL Segments: **\$24,942**

TPO Project No: **DT4346762**  
LRTP Ref: 06-10  
County: MIAMI-DADE  
Roadway ID:  
Lanes Exist:  
Lanes Improved:  
Lanes Added:  
Project Length:  
District: 6

Project Description: **I-95 EXPRESS LANES INCIDENT MANAGEMENT ROAD RANGER SERVICE PATROLS**

Type of Work: **OTHER ITS**

SIS or Non-SIS: **No**

Extra Description:

		Proposed Funding (in \$000s)							
PHASE :	Funding Source	<2021	2020 - 2021	2021 - 2022	2022 - 2023	2023 - 2024	2024 - 2025	>2025	All Years
OPERATIONS	TOBD	0	0	0	0	4,124	4,124	0	8,248
	Total	0	0	0	0	4,124	4,124	0	8,248

RESPONSIBLE AGENCY: **FDOT**

Item Segment TOTAL ALL Years ALL Phases: **\$8,248**

Item Number: **434676**

Item TOTAL ALL Years ALL Phases ALL Segments: **\$24,942**

MIAMI-DADE TRANSPORTATION PLANNING ORGANIZATION  
TRANSPORTATION IMPROVEMENT PROGRAM  
PRIMARY STATE HIGHWAYS AND INTERMODAL



HIGHWAYS

TPO Project No: **DT4346881**  
LRTP Ref: 06-09  
County: MIAMI-DADE  
Roadway ID:  
Lanes Exist:  
Lanes Improved:  
Lanes Added:  
Project Length: 0.270  
District: 6

Project Description: **FIU UNIVERSITY CITY PROSPERITY  
PROJ. ALONG SW 109 AVE & SR 90/SW 8  
ST**

Type of Work: **PEDESTRIAN/WILDLIFE OVERPASS** SIS or Non-SIS: **No**

Extra Description:

		Proposed Funding (in \$000s)							
PHASE :	Funding Source	<2021	2020 - 2021	2021 - 2022	2022 - 2023	2023 - 2024	2024 - 2025	>2025	All Years
		38	0	0	0	0	0	0	38
		0	0	0	0	0	0	0	0
		130	0	0	0	0	0	0	130
		328	0	0	0	0	0	0	328
PRELIMINARY ENGINEERING	Total	496	0	0	0	0	0	0	496
		1,613	0	0	0	0	0	0	1,613
RIGHT OF WAY	Total	1,613	0	0	0	0	0	0	1,613
		26	0	0	0	0	0	0	26
		0	0	0	0	0	0	0	0
		2,214	0	0	0	0	0	0	2,214
		11,267	0	0	0	0	0	0	11,267
		975	0	0	0	0	0	0	975
CONSTRUCTION	Total	14,482	0	0	0	0	0	0	14,482

RESPONSIBLE AGENCY: **FDOT**

Item Segment TOTAL ALL Years ALL Phases: **\$16,591**

Item Number: **434688** Item TOTAL ALL Years ALL Phases ALL Segments: **\$16,591**

TPO Project No: **DT4347681**  
LRTP Ref: 06-09  
County: MIAMI-DADE  
Roadway ID:  
Lanes Exist:  
Lanes Improved:  
Lanes Added:  
Project Length: 1.078  
District: 6

Project Description: **SR 932/NW 103 ST FROM SR 826 TO W 12TH AVE**

Type of Work: **INTERSECTION IMPROVEMENT** SIS or Non-SIS: **No**

Extra Description:

		Proposed Funding (in \$000s)							
PHASE :	Funding Source	<2021	2020 - 2021	2021 - 2022	2022 - 2023	2023 - 2024	2024 - 2025	>2025	All Years
		228	0	0	0	0	0	0	228
		294	0	0	0	0	0	0	294
		342	0	0	0	0	0	0	342

MIAMI-DADE TRANSPORTATION PLANNING ORGANIZATION  
TRANSPORTATION IMPROVEMENT PROGRAM  
PRIMARY STATE HIGHWAYS AND INTERMODAL



HIGHWAYS

TPO Project No:	DT4347681	Project Description:	SR 932/NW 103 ST	FROM SR 826	TO W 12TH AVE					
LRTP Ref:	06-09									
County:	MIAMI-DADE									
Roadway ID:										
Lanes Exist:		Type of Work:	INTERSECTION IMPROVEMENT	SIS or Non-SIS:	No					
Lanes Improved:		Extra Description:								
Lanes Added:										
Project Length:	1.078									
District:	6									
			Proposed Funding (in \$000s)							
PHASE :		Funding Source	<2021	2020 - 2021	2021 - 2022	2022 - 2023	2023 - 2024	2024 - 2025	>2025	All Years
PRELIMINARY ENGINEERING		Total	864	0	0	0	0	0	0	864
			46	0	0	0	0	0	0	46
RIGHT OF WAY		Total	46	0	0	0	0	0	0	46
			108	0	0	0	0	0	0	108
			778	0	0	0	0	0	0	778
			31	0	0	0	0	0	0	31
CONSTRUCTION		Total	917	0	0	0	0	0	0	917
RESPONSIBLE AGENCY: FDOT			Item Segment TOTAL ALL Years ALL Phases:							\$1,827
			Item Number:	434768	Item TOTAL ALL Years ALL Phases ALL Segments:					\$8,472

TPO Project No: DT4347682	Project Description:	SR 932/NW 103 ST	FROM E OF WEST 12 AVE	TO EAST 5 AVE						
LRTP Ref: 06-09										
County: MIAMI-DADE										
Roadway ID:										
Lanes Exist:	Type of Work:	INTERSECTION IMPROVEMENT	SIS or Non-SIS:	No						
Lanes Improved:	Extra Description:									
Lanes Added:										
Project Length: 2.243										
District: 6										
			Proposed Funding (in \$000s)							
	PHASE :	Funding Source	<2021	2020 - 2021	2021 - 2022	2022 - 2023	2023 - 2024	2024 - 2025	>2025	All Years
			305	0	0	0	0	0	0	305
	PRELIMINARY ENGINEERING	Total	305	0	0	0	0	0	0	305
			3	0	0	0	0	0	0	3
	RIGHT OF WAY	Total	3	0	0	0	0	0	0	3
			65	0	0	0	0	0	0	65
			426	0	0	0	0	0	0	426

MIAMI-DADE TRANSPORTATION PLANNING ORGANIZATION  
TRANSPORTATION IMPROVEMENT PROGRAM  
PRIMARY STATE HIGHWAYS AND INTERMODAL



HIGHWAYS

TPO Project No: **DT4347682** Project Description: **SR 932/NW 103 ST FROM E OF WEST 12 AVE TO EAST 5 AVE**

LRTP Ref: 06-09

County: MIAMI-DADE

Roadway ID:

Lanes Exist:

Lanes Improved:

Lanes Added:

Project Length: 2.243

District: 6

Type of Work: **INTERSECTION IMPROVEMENT**

SIS or Non-SIS: **No**

Extra Description:

PHASE :	Funding Source	Proposed Funding (in \$000s)							All Years
		<2021	2020 - 2021	2021 - 2022	2022 - 2023	2023 - 2024	2024 - 2025	>2025	
		22	0	0	0	0	0	0	22
CONSTRUCTION	Total	513	0	0	0	0	0	0	513

RESPONSIBLE AGENCY: **FDOT**

Item Segment TOTAL ALL Years ALL Phases: **\$821**

Item Number: **434768** Item TOTAL ALL Years ALL Phases ALL Segments: **\$8,472**

TPO Project No: **DT4347683** Project Description: **SR 932/NW 103 ST/49 ST FROM WEST 3 AVE TO EAST 10 AVE**

LRTP Ref: 06-09

County: MIAMI-DADE

Roadway ID:

Lanes Exist:

Lanes Improved:

Lanes Added:

Project Length: 1.638

District: 6

Type of Work: **RESURFACING**

SIS or Non-SIS: **No**

Extra Description:

PHASE :	Funding Source	Proposed Funding (in \$000s)							All Years
		<2021	2020 - 2021	2021 - 2022	2022 - 2023	2023 - 2024	2024 - 2025	>2025	
	DDR	471	0	0	0	0	0	0	471
	DIH	16	0	0	0	0	0	0	16
	DS	55	0	0	0	0	0	0	55
PRELIMINARY ENGINEERING	Total	542	0	0	0	0	0	0	542
	DDR	0	0	1,198	0	0	0	0	1,198
	DIH	0	0	75	0	0	0	0	75
	DS	0	0	1,371	0	0	0	0	1,371
	SA	0	0	61	0	0	0	0	61
CONSTRUCTION	Total	0	0	2,705	0	0	0	0	2,705
	SA	0	0	0	140	0	0	0	140

MIAMI-DADE TRANSPORTATION PLANNING ORGANIZATION  
TRANSPORTATION IMPROVEMENT PROGRAM  
PRIMARY STATE HIGHWAYS AND INTERMODAL



**HIGHWAYS**

TPO Project No:	DT4347683	Project Description:	SR 932/NW 103 ST/49 ST		FROM WEST 3 AVE		TO EAST 10 AVE				
LRTP Ref:	06-09										
County:	MIAMI-DADE										
Roadway ID:											
Lanes Exist:		Type of Work:	RESURFACING		SIS or Non-SIS:		No				
Lanes Improved:											
Lanes Added:		Extra Description:									
Project Length:	1.638										
District:	6										
			Proposed Funding (in \$000s)								
PHASE :			Funding Source	<2021	2020 - 2021	2021 - 2022	2022 - 2023	2023 - 2024	2024 - 2025	>2025	All Years
ALTERNATIVE CONTRACTING INCENTIVES			Total	0	0	0	140	0	0	0	140
RESPONSIBLE AGENCY: FDOT			Item Segment TOTAL ALL Years ALL Phases: \$3,387								
			Item Number:	434768	Item TOTAL ALL Years ALL Phases ALL Segments:					\$8,472	

TPO Project No:	DT4347684	Project Description:	SR 932/NW 103 ST/W 49 ST AND LEJEUNE RD/E 8TH AVE								
LRTP Ref:	06-09										
County:	MIAMI-DADE										
Roadway ID:											
Lanes Exist:		Type of Work:	INTERSECTION IMPROVEMENT				SIS or Non-SIS: No				
Lanes Improved:											
Lanes Added:		Extra Description:									
Project Length:	0.001										
District:	6										
			Proposed Funding (in \$000s)								
PHASE :			Funding Source	<2021	2020 - 2021	2021 - 2022	2022 - 2023	2023 - 2024	2024 - 2025	>2025	All Years
			ACID	84	0	0	0	0	0	0	84
			DIH	4	0	0	0	0	0	0	4
PRELIMINARY ENGINEERING			Total	88	0	0	0	0	0	0	88
			DDR	458	0	100	0	0	0	0	558
			DIH	9	25	5	0	0	0	0	39
			DS	0	860	40	0	0	0	0	900
RIGHT OF WAY			Total	467	885	145	0	0	0	0	1,497
			ACSS	0	0	718	0	0	0	0	718
			DIH	0	0	22	0	0	0	0	22
			DS	0	0	72	0	0	0	0	72
CONSTRUCTION			Total	0	0	812	0	0	0	0	812
			SA	0	0	0	40	0	0	0	40
ALTERNATIVE CONTRACTING INCENTIVES			Total	0	0	0	40	0	0	0	40

MIAMI-DADE TRANSPORTATION PLANNING ORGANIZATION  
TRANSPORTATION IMPROVEMENT PROGRAM  
PRIMARY STATE HIGHWAYS AND INTERMODAL



**HIGHWAYS**

RESPONSIBLE AGENCY: **FDOT**

Item Segment TOTAL ALL Years ALL Phases: **\$2,437**

Item Number: **434768** Item TOTAL ALL Years ALL Phases ALL Segments: **\$8,472**

TPO Project No: **DT4352011**  
LRTP Ref: **06-10**  
County: **DIST/ST-WIDE**  
Roadway ID:  
Lanes Exist:  
Lanes Improved:  
Lanes Added:  
Project Length:  
District: **6**

Project Description: **DISTRICT 6 - DISTRICTWIDE TRAFFIC SIGNAL SYSTEMS RETIMING PROJECT**

Type of Work: **TRAFFIC CONTROL DEVICES/SYSTEM** SIS or Non-SIS: **No**

Extra Description:

PHASE :

PRELIMINARY ENGINEERING

Proposed Funding (in \$000s)								
Funding Source	<2021	2020 - 2021	2021 - 2022	2022 - 2023	2023 - 2024	2024 - 2025	>2025	All Years
	1,068	0	0	0	0	0	0	1,068
<b>Total</b>	<b>1,068</b>	<b>0</b>	<b>0</b>	<b>0</b>	<b>0</b>	<b>0</b>	<b>0</b>	<b>1,068</b>

RESPONSIBLE AGENCY: **FDOT**

Item Segment TOTAL ALL Years ALL Phases: **\$1,068**

Item Number: **435201** Item TOTAL ALL Years ALL Phases ALL Segments: **\$18,377**

TPO Project No: **DT4352012**  
LRTP Ref: **06-10**  
County: **DIST/ST-WIDE**  
Roadway ID:  
Lanes Exist:  
Lanes Improved:  
Lanes Added:  
Project Length:  
District: **6**

Project Description: **DISTRICT 6 - SIGNAL RETIMING SERVICES**

Type of Work: **TRAFFIC CONTROL DEVICES/SYSTEM** SIS or Non-SIS: **No**

Extra Description:

PHASE :

PRELIMINARY ENGINEERING

Proposed Funding (in \$000s)								
Funding Source	<2021	2020 - 2021	2021 - 2022	2022 - 2023	2023 - 2024	2024 - 2025	>2025	All Years
	3,989	0	0	0	0	0	0	3,989
<b>Total</b>	<b>3,989</b>	<b>0</b>	<b>0</b>	<b>0</b>	<b>0</b>	<b>0</b>	<b>0</b>	<b>3,989</b>

RESPONSIBLE AGENCY: **FDOT**

Item Segment TOTAL ALL Years ALL Phases: **\$3,989**

Item Number: **435201** Item TOTAL ALL Years ALL Phases ALL Segments: **\$18,377**

MIAMI-DADE TRANSPORTATION PLANNING ORGANIZATION  
TRANSPORTATION IMPROVEMENT PROGRAM  
PRIMARY STATE HIGHWAYS AND INTERMODAL



**HIGHWAYS**

TPO Project No: **DT4352013**  
LRTP Ref: 06-10  
County: DIST/ST-WIDE  
Roadway ID:  
Lanes Exist:  
Lanes Improved:  
Lanes Added:  
Project Length:  
District: 6

Project Description: **TRAFFIC ENGINEERING DATA  
COLLECTION - CONTINUING SERVICES  
CONTRACT**

Type of Work: **TRAFFIC CONTROL DEVICES/SYSTEM** SIS or Non-SIS: **No**

Extra Description:

		Proposed Funding (in \$000s)							
PHASE :	Funding Source	<2021	2020 - 2021	2021 - 2022	2022 - 2023	2023 - 2024	2024 - 2025	>2025	All Years
	DDR	354	0	0	0	0	0	0	354
	DIH	94	0	0	0	0	0	0	94
	DS	2,450	250	0	0	0	0	0	2,700
	SA	48	0	0	0	0	0	0	48
PRELIMINARY ENGINEERING	Total	2,946	250	0	0	0	0	0	3,196

RESPONSIBLE AGENCY: **FDOT**

Item Segment TOTAL ALL Years ALL Phases: **\$3,196**  
Item Number: 435201 Item TOTAL ALL Years ALL Phases ALL Segments: **\$18,377**

TPO Project No: **DT4352014**  
LRTP Ref: 06-10  
County: DIST/ST-WIDE  
Roadway ID:  
Lanes Exist:  
Lanes Improved:  
Lanes Added:  
Project Length:  
District: 6

Project Description: **DISTRICT 6 - SIGNAL RETIMING  
SERVICES-CONTINUING CONTRACT**

Type of Work: **TRAFFIC CONTROL DEVICES/SYSTEM** SIS or Non-SIS: **No**

Extra Description:

		Proposed Funding (in \$000s)							
PHASE :	Funding Source	<2021	2020 - 2021	2021 - 2022	2022 - 2023	2023 - 2024	2024 - 2025	>2025	All Years
	DITS	2,464	1,232	1,232	0	0	0	0	4,928
PRELIMINARY ENGINEERING	Total	2,464	1,232	1,232	0	0	0	0	4,928

RESPONSIBLE AGENCY: **FDOT**

Item Segment TOTAL ALL Years ALL Phases: **\$4,928**  
Item Number: 435201 Item TOTAL ALL Years ALL Phases ALL Segments: **\$18,377**

MIAMI-DADE TRANSPORTATION PLANNING ORGANIZATION  
TRANSPORTATION IMPROVEMENT PROGRAM  
PRIMARY STATE HIGHWAYS AND INTERMODAL



**HIGHWAYS**

TPO Project No: **DT4352015**  
LRTP Ref: 06-10  
County: DIST/ST-WIDE  
Roadway ID:  
Lanes Exist:  
Lanes Improved:  
Lanes Added:  
Project Length:  
District: 6

Project Description: **DISTRICTWIDE TRAFFIC ENGINEERING  
DATA COLLECTION CONTRACT**

Type of Work: **TRAFFIC CONTROL DEVICES/SYSTEM** SIS or Non-SIS: **No**

Extra Description:

PHASE :

	Proposed Funding (in \$000s)							
Funding Source	<2021	2020 - 2021	2021 - 2022	2022 - 2023	2023 - 2024	2024 - 2025	>2025	All Years
DS	0	500	500	500	0	0	0	1,500
Total	0	500	500	500	0	0	0	1,500

RESPONSIBLE AGENCY: **FDOT**

Item Segment TOTAL ALL Years ALL Phases: **\$1,500**

Item Number: **435201**

Item TOTAL ALL Years ALL Phases ALL Segments: **\$18,377**

TPO Project No: **DT4352016**  
LRTP Ref: 06-10  
County: DIST/ST-WIDE  
Roadway ID:  
Lanes Exist:  
Lanes Improved:  
Lanes Added:  
Project Length:  
District: 6

Project Description: **DISTRICT 6 - SIGNAL RETIMING  
SERVICES CONTINUING CONTRACT**

Type of Work: **TRAFFIC OPS IMPROVEMENT** SIS or Non-SIS: **No**

Extra Description:

PHASE :

	Proposed Funding (in \$000s)							
Funding Source	<2021	2020 - 2021	2021 - 2022	2022 - 2023	2023 - 2024	2024 - 2025	>2025	All Years
DITS	0	0	0	1,232	1,232	1,232	0	3,696
<b>Total</b>	<b>0</b>	<b>0</b>	<b>0</b>	<b>1,232</b>	<b>1,232</b>	<b>1,232</b>	<b>0</b>	<b>3,696</b>

RESPONSIBLE AGENCY: **FDOT**

Item Segment TOTAL ALL Years ALL Phases: **\$3,696**

Item Number: **435201**

Item TOTAL ALL Years ALL Phases ALL Segments: **\$18,377**

MIAMI-DADE TRANSPORTATION PLANNING ORGANIZATION  
TRANSPORTATION IMPROVEMENT PROGRAM  
PRIMARY STATE HIGHWAYS AND INTERMODAL



**HIGHWAYS**

TPO Project No: **DT4354121**  
LRTP Ref: 06-09  
County: MIAMI-DADE  
Roadway ID:  
Lanes Exist:  
Lanes Improved:  
Lanes Added:  
Project Length:  
District: 6

Project Description: **I-75 EXPRESS TOLL OPERATIONS MIAMI-DADE COUNTY**

Type of Work: **TOLL COLLECTION**

SIS or Non-SIS: **No**

Extra Description:

PHASE :

Funding Source	Proposed Funding (in \$000s)							
	<2021	2020 - 2021	2021 - 2022	2022 - 2023	2023 - 2024	2024 - 2025	>2025	All Years
TOBG	2,604	2,615	2,700	2,775	2,875	2,600	0	16,169
<b>OPERATIONS Total</b>	<b>2,604</b>	<b>2,615</b>	<b>2,700</b>	<b>2,775</b>	<b>2,875</b>	<b>2,600</b>	<b>0</b>	<b>16,169</b>

RESPONSIBLE AGENCY: **FDOT**

Item Segment TOTAL ALL Years ALL Phases: **\$16,169**

Item Number: **435412**

Item TOTAL ALL Years ALL Phases ALL Segments: **\$16,169**

TPO Project No: **DT4355051**  
LRTP Ref: 06-08  
County: MIAMI-DADE  
Roadway ID:  
Lanes Exist:  
Lanes Improved:  
Lanes Added:  
Project Length:  
District: 6

Project Description: **CITY OF MIAMI GARDENS NW 199 ST/BETTY FERGUSON RECREATION COMPLEX**

Type of Work: **BIKE PATH/TRAIL**

SIS or Non-SIS: **No**

Extra Description:

PHASE :

Funding Source	Proposed Funding (in \$000s)							
	<2021	2020 - 2021	2021 - 2022	2022 - 2023	2023 - 2024	2024 - 2025	>2025	All Years
LF	111	0	0	0	0	0	0	111
<b>PRELIMINARY ENGINEERING Total</b>	<b>111</b>	<b>0</b>	<b>0</b>	<b>0</b>	<b>0</b>	<b>0</b>	<b>0</b>	<b>111</b>
LF	0	0	0	0	219	0	0	219
SA	0	0	0	0	5	0	0	5
TALT	0	0	0	0	624	0	0	624
TALU	0	0	0	0	376	0	0	376
<b>CONSTRUCTION Total</b>	<b>0</b>	<b>0</b>	<b>0</b>	<b>0</b>	<b>1,224</b>	<b>0</b>	<b>0</b>	<b>1,224</b>

RESPONSIBLE AGENCY: **FDOT**

Item Segment TOTAL ALL Years ALL Phases: **\$1,335**

Item Number: **435505**

Item TOTAL ALL Years ALL Phases ALL Segments: **\$1,335**

MIAMI-DADE TRANSPORTATION PLANNING ORGANIZATION  
TRANSPORTATION IMPROVEMENT PROGRAM  
PRIMARY STATE HIGHWAYS AND INTERMODAL



**HIGHWAYS**

TPO Project No: **DT4355061**  
LRTP Ref: 06-09  
County: MIAMI-DADE  
Roadway ID:  
Lanes Exist:  
Lanes Improved:  
Lanes Added:  
Project Length: 7.550  
District: 6

Project Description: **SR 90/SW 8 ST TRAFFIC SIGNAL UPDATE PILOT PROJECT**

Type of Work: **TRAFFIC SIGNAL UPDATE**

SIS or Non-SIS: **No**

Extra Description:

		Proposed Funding (in \$000s)							
PHASE :	Funding Source	<2021	2020 - 2021	2021 - 2022	2022 - 2023	2023 - 2024	2024 - 2025	>2025	All Years
		126	0	0	0	0	0	0	126
PRELIMINARY ENGINEERING	Total	126	0	0	0	0	0	0	126
		338	0	0	0	0	0	0	338
DESIGN/BUILD	Total	338	0	0	0	0	0	0	338
		3,862	0	0	0	0	0	0	3,862
CAPITAL	Total	3,862	0	0	0	0	0	0	3,862

RESPONSIBLE AGENCY: **FDOT**

Item Segment TOTAL ALL Years ALL Phases: **\$4,326**

Item Number: 435506

Item TOTAL ALL Years ALL Phases ALL Segments: **\$9,205**

TPO Project No: **DT4355063**  
LRTP Ref: 06-09  
County: MIAMI-DADE  
Roadway ID:  
Lanes Exist:  
Lanes Improved:  
Lanes Added:  
Project Length:  
District: 6

Project Description: **SR 90 ASCT PILOT PROJECT OPERATION OF MIAMI-DADE COUNTY TRAFFIC SIGNAL FACILITY**

Type of Work: **TRAFFIC SIGNAL UPDATE**

SIS or Non-SIS: **No**

Extra Description:

		Proposed Funding (in \$000s)							
PHASE :	Funding Source	<2021	2020 - 2021	2021 - 2022	2022 - 2023	2023 - 2024	2024 - 2025	>2025	All Years
	DIH	121	0	0	0	0	0	0	121
CONSTRUCTION	Total	121	0	0	0	0	0	0	121
	DS	1,638	600	0	0	0	0	0	2,238
OPERATIONS	Total	1,638	600	0	0	0	0	0	2,238

RESPONSIBLE AGENCY: **FDOT**

Item Segment TOTAL ALL Years ALL Phases: **\$2,359**

Item Number: 435506

Item TOTAL ALL Years ALL Phases ALL Segments: **\$9,205**

MIAMI-DADE TRANSPORTATION PLANNING ORGANIZATION  
TRANSPORTATION IMPROVEMENT PROGRAM  
PRIMARY STATE HIGHWAYS AND INTERMODAL



**HIGHWAYS**

TPO Project No: **DT4355064**  
LRTP Ref: 06-09  
County: MIAMI-DADE  
Roadway ID:  
Lanes Exist:  
Lanes Improved:  
Lanes Added:  
Project Length:  
District: 6

Project Description: **DISTRICTWIDE ACTIVE ARTERIAL MANAGEMENT SERVICES**

Type of Work: **TRAFFIC SIGNAL UPDATE**

SIS or Non-SIS: **No**

Extra Description:

PHASE :

Proposed Funding (in \$000s)								
Funding Source	<2021	2020 - 2021	2021 - 2022	2022 - 2023	2023 - 2024	2024 - 2025	>2025	All Years
DS	0	0	630	630	630	630	0	2,520
OPERATIONS Total	0	0	630	630	630	630	0	2,520

RESPONSIBLE AGENCY: **FDOT**

Item Segment TOTAL ALL Years ALL Phases: **\$2,520**

Item Number: 435506 Item TOTAL ALL Years ALL Phases ALL Segments: **\$9,205**

TPO Project No: **DT4355731**  
LRTP Ref: 06-09  
County: DIST/ST-WIDE  
Roadway ID:  
Lanes Exist:  
Lanes Improved:  
Lanes Added:  
Project Length:  
District: 6

Project Description: **DISTRICTWIDE TRAFFIC ENGINEERING SUPPORT SERVICES**

Type of Work: **TRAFFIC ENGINEERING STUDY**

SIS or Non-SIS: **No**

Extra Description:

PHASE :

Proposed Funding (in \$000s)								
Funding Source	<2021	2020 - 2021	2021 - 2022	2022 - 2023	2023 - 2024	2024 - 2025	>2025	All Years
	2,071	0	0	0	0	0	0	2,071
PRELIMINARY ENGINEERING Total	2,071	0	0	0	0	0	0	2,071

RESPONSIBLE AGENCY: **FDOT**

Item Segment TOTAL ALL Years ALL Phases: **\$2,071**

Item Number: 435573 Item TOTAL ALL Years ALL Phases ALL Segments: **\$5,084**

MIAMI-DADE TRANSPORTATION PLANNING ORGANIZATION  
TRANSPORTATION IMPROVEMENT PROGRAM  
PRIMARY STATE HIGHWAYS AND INTERMODAL



HIGHWAYS

TPO Project No: **DT4355732**  
LRTP Ref: 06-09  
County: DIST/ST-WIDE  
Roadway ID:  
Lanes Exist:  
Lanes Improved:  
Lanes Added:  
Project Length:  
District: 6

Project Description: **DISTRICTWIDE PEDESTRIAN & BICYCLE SAFETY PROGRAM CONSULTANT**

Type of Work: **TRAFFIC ENGINEERING STUDY** SIS or Non-SIS: **No**

Extra Description:

PHASE :

Funding Source	Proposed Funding (in \$000s)							
	<2021	2020 - 2021	2021 - 2022	2022 - 2023	2023 - 2024	2024 - 2025	>2025	All Years
	1,503	0	0	0	0	0	0	1,503
<b>PRELIMINARY ENGINEERING</b>								
<b>Total</b>	<b>1,503</b>	<b>0</b>	<b>0</b>	<b>0</b>	<b>0</b>	<b>0</b>	<b>0</b>	<b>1,503</b>

RESPONSIBLE AGENCY: **FDOT**

Item Segment TOTAL ALL Years ALL Phases: **\$1,503**

Item Number: **435573** Item TOTAL ALL Years ALL Phases ALL Segments: **\$5,084**

TPO Project No: **DT4355733**  
LRTP Ref: 06-09  
County: DIST/ST-WIDE  
Roadway ID:  
Lanes Exist:  
Lanes Improved:  
Lanes Added:  
Project Length:  
District: 6

Project Description: **DISTRICTWIDE PEDESTRIAN & BICYCLE SAFETY PROGRAM CONSULTANT**

Type of Work: **TRAFFIC ENGINEERING STUDY** SIS or Non-SIS: **No**

Extra Description:

PHASE :

Funding Source	Proposed Funding (in \$000s)							
	<2021	2020 - 2021	2021 - 2022	2022 - 2023	2023 - 2024	2024 - 2025	>2025	All Years
DIH	10	0	0	0	0	0	0	10
DS	0	300	300	300	300	300	0	1,500
<b>PRELIMINARY ENGINEERING</b>								
<b>Total</b>	<b>10</b>	<b>300</b>	<b>300</b>	<b>300</b>	<b>300</b>	<b>300</b>	<b>0</b>	<b>1,510</b>

RESPONSIBLE AGENCY: **FDOT**

Item Segment TOTAL ALL Years ALL Phases: **\$1,510**

Item Number: **435573** Item TOTAL ALL Years ALL Phases ALL Segments: **\$5,084**

MIAMI-DADE TRANSPORTATION PLANNING ORGANIZATION  
TRANSPORTATION IMPROVEMENT PROGRAM  
PRIMARY STATE HIGHWAYS AND INTERMODAL



HIGHWAYS

TPO Project No: **DT4357601** Project Description: **SR 826/PALMETTO EXPRESSWAY FROM I-75 TO N OF CANAL C-8 BRIDGE (APPROX NW 162 ST)**  
LRTP Ref: 07-26  
County: MIAMI-DADE

Roadway ID:  
Lanes Exist:  
Lanes Improved:  
Lanes Added:  
Project Length: 1.888  
District: 6

Type of Work: **ADD LANES & RECONSTRUCT** SIS or Non-SIS: **Yes**

Extra Description:

		Proposed Funding (in \$000s)							
PHASE :	Funding Source	<2021	2020 - 2021	2021 - 2022	2022 - 2023	2023 - 2024	2024 - 2025	>2025	All Years
PRELIMINARY ENGINEERING	ACNP	3,066	0	0	0	0	0	0	3,066
	DIH	245	50	10	0	0	0	0	305
	DS	187	0	0	0	0	0	0	187
	LF	514	0	0	0	0	0	0	514
	NHPP	8,136	0	0	0	0	0	0	8,136
	<b>Total</b>	<b>12,148</b>	<b>50</b>	<b>10</b>	<b>0</b>	<b>0</b>	<b>0</b>	<b>0</b>	<b>12,208</b>
RIGHT OF WAY	ACNP	4,176	0	0	0	0	0	0	4,176
	DDR	771	0	0	0	0	0	0	771
	DIH	251	0	0	0	0	0	0	251
	DS	504	0	0	0	0	0	0	504
	DSBD	52	0	0	0	0	0	0	52
	<b>Total</b>	<b>5,754</b>	<b>0</b>	<b>0</b>	<b>0</b>	<b>0</b>	<b>0</b>	<b>0</b>	<b>5,754</b>
CONSTRUCTION	DS	1	0	0	0	0	0	0	1
	<b>Total</b>	<b>1</b>	<b>0</b>	<b>0</b>	<b>0</b>	<b>0</b>	<b>0</b>	<b>0</b>	<b>1</b>

RESPONSIBLE AGENCY: **FDOT**

Item Segment TOTAL ALL Years ALL Phases: **\$17,963**

Item Number: 435760 Item TOTAL ALL Years ALL Phases ALL Segments: **\$55,974**

TPO Project No: **DT4357602** Project Description: **SR 826/PALMETTO EXPRESSWAY FROM N OF CANAL C-8 BRIDGE (NW 162 ST) TO E OF NW 67 AVE**  
LRTP Ref: 07-26  
County: MIAMI-DADE

Roadway ID:  
Lanes Exist:  
Lanes Improved:  
Lanes Added:  
Project Length: 1.570  
District: 6

Type of Work: **ADD LANES & RECONSTRUCT** SIS or Non-SIS: **Yes**

Extra Description:

		Proposed Funding (in \$000s)							
PHASE :	Funding Source	<2021	2020 - 2021	2021 - 2022	2022 - 2023	2023 - 2024	2024 - 2025	>2025	All Years
	DDR	757	0	0	0	0	0	0	757
	DI	6	0	0	0	0	0	0	6

MIAMI-DADE TRANSPORTATION PLANNING ORGANIZATION  
TRANSPORTATION IMPROVEMENT PROGRAM  
PRIMARY STATE HIGHWAYS AND INTERMODAL



HIGHWAYS

TPO Project No: **DT4357602**  
LRTP Ref: 07-26  
County: MIAMI-DADE  
Roadway ID:  
Lanes Exist:  
Lanes Improved:  
Lanes Added:  
Project Length: 1.570  
District: 6

Project Description:

**SR 826/PALMETTO EXPRESSWAY**

**FROM N OF CANAL C-8  
BRIDGE (NW 162 ST)**

**TO E OF NW 67 AVE**

Type of Work:

**ADD LANES & RECONSTRUCT**

SIS or Non-SIS: **Yes**

Extra Description:

		Proposed Funding (in \$000s)							
PHASE :	Funding Source	<2021	2020 - 2021	2021 - 2022	2022 - 2023	2023 - 2024	2024 - 2025	>2025	All Years
	DIH	111	30	10	0	0	0	0	151
	DS	729	0	0	0	0	0	0	729
	DSBD	6,170	0	0	0	0	0	0	6,170
<b>PRELIMINARY ENGINEERING</b>	<b>Total</b>	<b>7,773</b>	<b>30</b>	<b>10</b>	<b>0</b>	<b>0</b>	<b>0</b>	<b>0</b>	<b>7,813</b>
	DDR	260	0	0	0	0	0	0	260
	DIH	11	0	0	0	0	0	0	11
<b>RIGHT OF WAY</b>	<b>Total</b>	<b>271</b>	<b>0</b>	<b>0</b>	<b>0</b>	<b>0</b>	<b>0</b>	<b>0</b>	<b>271</b>
	PKYI	0	0	0	0	0	0	0	0
<b>CONSTRUCTION</b>	<b>Total</b>	<b>0</b>	<b>0</b>	<b>0</b>	<b>0</b>	<b>0</b>	<b>0</b>	<b>0</b>	<b>0</b>

RESPONSIBLE AGENCY: **FDOT**

Item Segment **TOTAL ALL Years ALL Phases:** **\$8,084**

Item Number: **435760**

Item **TOTAL ALL Years ALL Phases ALL Segments:** **\$55,974**

TPO Project No: **DT4357603**  
LRTP Ref: 07-26  
County: MIAMI-DADE  
Roadway ID:  
Lanes Exist:  
Lanes Improved:  
Lanes Added:  
Project Length: 0.973  
District: 6

Project Description:

**SR 826/PALMETTO EXPRESSWAY**

**FROM E OF NW 67 AVE**

**TO E OF NW 57 AVE**

Type of Work:

**ADD LANES & RECONSTRUCT**

SIS or Non-SIS: **Yes**

Extra Description:

		Proposed Funding (in \$000s)							
PHASE :	Funding Source	<2021	2020 - 2021	2021 - 2022	2022 - 2023	2023 - 2024	2024 - 2025	>2025	All Years
	ACNP	1,682	0	0	0	0	0	0	1,682
	DIH	100	30	10	10	10	0	0	160
	DS	36	0	0	0	0	0	0	36
	NHPP	3,252	0	0	0	0	0	0	3,252

MIAMI-DADE TRANSPORTATION PLANNING ORGANIZATION  
TRANSPORTATION IMPROVEMENT PROGRAM  
PRIMARY STATE HIGHWAYS AND INTERMODAL



HIGHWAYS

TPO Project No: **DT4357603**  
LRTP Ref: 07-26  
County: MIAMI-DADE  
Roadway ID:  
Lanes Exist:  
Lanes Improved:  
Lanes Added:  
Project Length: 0.973  
District: 6

Project Description: **SR 826/PALMETTO EXPRESSWAY FROM E OF NW 67 AVE TO E OF NW 57 AVE**

Type of Work: **ADD LANES & RECONSTRUCT** SIS or Non-SIS: **Yes**

Extra Description:

PHASE :

Funding Source	Proposed Funding (in \$000s)							
	<2021	2020 - 2021	2021 - 2022	2022 - 2023	2023 - 2024	2024 - 2025	>2025	All Years
TOBD	0	0	0	0	0	0	0	0
<b>PRELIMINARY ENGINEERING</b>	<b>Total</b>	<b>5,070</b>	<b>30</b>	<b>10</b>	<b>10</b>	<b>10</b>	<b>0</b>	<b>5,130</b>

RESPONSIBLE AGENCY: **FDOT**

Item Segment TOTAL ALL Years ALL Phases: **\$5,130**

Item Number: **435760** Item TOTAL ALL Years ALL Phases ALL Segments: **\$55,974**

TPO Project No: **DT4357604**  
LRTP Ref: 07-26  
County: MIAMI-DADE  
Roadway ID:  
Lanes Exist:  
Lanes Improved:  
Lanes Added:  
Project Length: 1.207  
District: 6

Project Description: **SR 826/PALMETTO EXPRESSWAY FROM E OF NW 57 AVE TO E OF NW 42 AVE**

Type of Work: **ADD LANES & RECONSTRUCT** SIS or Non-SIS: **Yes**

Extra Description:

PHASE :

Funding Source	Proposed Funding (in \$000s)							
	<2021	2020 - 2021	2021 - 2022	2022 - 2023	2023 - 2024	2024 - 2025	>2025	All Years
ACNP	1,525	0	0	0	0	0	0	1,525
DIH	101	30	10	10	10	0	0	161
DS	45	0	0	0	0	0	0	45
NHPP	5,306	0	0	0	0	0	0	5,306
TOBD	0	0	0	0	0	0	0	0
<b>PRELIMINARY ENGINEERING</b>	<b>Total</b>	<b>6,977</b>	<b>30</b>	<b>10</b>	<b>10</b>	<b>0</b>	<b>0</b>	<b>7,037</b>
DS	2	0	0	0	0	0	0	2
<b>CONSTRUCTION</b>	<b>Total</b>	<b>2</b>	<b>0</b>	<b>0</b>	<b>0</b>	<b>0</b>	<b>0</b>	<b>2</b>

RESPONSIBLE AGENCY: **FDOT**

Item Segment TOTAL ALL Years ALL Phases: **\$7,039**

Item Number: **435760** Item TOTAL ALL Years ALL Phases ALL Segments: **\$55,974**

MIAMI-DADE TRANSPORTATION PLANNING ORGANIZATION  
TRANSPORTATION IMPROVEMENT PROGRAM  
PRIMARY STATE HIGHWAYS AND INTERMODAL



HIGHWAYS

TPO Project No: **DT4357605**  
LRTP Ref: 07-26  
County: MIAMI-DADE  
Roadway ID:  
Lanes Exist:  
Lanes Improved:  
Lanes Added:  
Project Length: 0.926  
District: 6

Project Description: **SR 826/PALMETTO EXPRESSWAY FROM E OF NW 42 AVE TO E OF NW 32 AVE**

Type of Work: **ADD LANES & RECONSTRUCT** SIS or Non-SIS: **Yes**

Extra Description:

PHASE :

Funding Source	Proposed Funding (in \$000s)							
	<2021	2020 - 2021	2021 - 2022	2022 - 2023	2023 - 2024	2024 - 2025	>2025	All Years
ACNP	908	0	0	0	0	0	0	908
DIH	98	30	10	10	10	0	0	158
DS	11	0	0	0	0	0	0	11
NHPP	4,230	0	0	0	0	0	0	4,230
TOBD	0	0	0	0	0	0	0	0
<b>PRELIMINARY ENGINEERING Total</b>	<b>5,247</b>	<b>30</b>	<b>10</b>	<b>10</b>	<b>10</b>	<b>0</b>	<b>0</b>	<b>5,307</b>

RESPONSIBLE AGENCY: **FDOT**

Item Segment **TOTAL ALL Years ALL Phases:** **\$5,307**  
Item Number: **435760** Item **TOTAL ALL Years ALL Phases ALL Segments:** **\$55,974**

TPO Project No: **DT4357606**  
LRTP Ref: 07-26  
County: MIAMI-DADE  
Roadway ID:  
Lanes Exist:  
Lanes Improved:  
Lanes Added:  
Project Length: 1.400  
District: 6

Project Description: **SR 826/PALMETTO EXPRESSWAY FROM E OF NW 32 AVE TO W OF NW 17 AVE**

Type of Work: **ADD LANES & RECONSTRUCT** SIS or Non-SIS: **Yes**

Extra Description:

PHASE :

Funding Source	Proposed Funding (in \$000s)							
	<2021	2020 - 2021	2021 - 2022	2022 - 2023	2023 - 2024	2024 - 2025	>2025	All Years
ACNP	3,805	0	0	0	0	0	0	3,805
DI	3	0	0	0	0	0	0	3
DIH	98	30	10	10	10	0	0	158
DS	48	0	0	0	0	0	0	48
NHPP	4,065	0	0	0	0	0	0	4,065
TOBD	2	0	0	0	0	0	0	2
<b>PRELIMINARY ENGINEERING Total</b>	<b>8,021</b>	<b>30</b>	<b>10</b>	<b>10</b>	<b>10</b>	<b>0</b>	<b>0</b>	<b>8,081</b>

MIAMI-DADE TRANSPORTATION PLANNING ORGANIZATION  
TRANSPORTATION IMPROVEMENT PROGRAM  
PRIMARY STATE HIGHWAYS AND INTERMODAL



**HIGHWAYS**

TPO Project No:	DT4357606	Project Description:	SR 826/PALMETTO EXPRESSWAY		FROM E OF NW 32 AVE		TO W OF NW 17 AVE				
LRTP Ref:	07-26										
County:	MIAMI-DADE										
Roadway ID:											
Lanes Exist:		Type of Work:	ADD LANES & RECONSTRUCT		SIS or Non-SIS:		Yes				
Lanes Improved:		Extra Description:									
Lanes Added:											
Project Length:	1.400										
District:	6										
			Proposed Funding (in \$000s)								
PHASE :			Funding Source	<2021	2020 - 2021	2021 - 2022	2022 - 2023	2023 - 2024	2024 - 2025	>2025	All Years
			DI	5	0	0	0	0	0	0	5
CONSTRUCTION			Total	5	0	0	0	0	0	0	5
RESPONSIBLE AGENCY: FDOT			Item Segment TOTAL ALL Years ALL Phases: \$8,086								
			Item Number:	435760	Item TOTAL ALL Years ALL Phases ALL Segments:					\$55,974	

TPO Project No:	DT4357607	Project Description:	SR 826/PALMETTO EXPRESSWAY EAST/WEST CORRIDOR PRELIMINARY ENGINEERING																																																																										
LRTP Ref:	06-09	Type of Work:	PRELIMINARY ENGINEERING		SIS or Non-SIS: Yes																																																																								
County:	MIAMI-DADE																																																																												
Roadway ID:																																																																													
Lanes Exist:																																																																													
Lanes Improved:		Extra Description:	<table><tr><td rowspan="2">PHASE :</td><td colspan="8">Proposed Funding (in \$000s)</td></tr><tr><td>Funding Source</td><td>&lt;2021</td><td>2020 - 2021</td><td>2021 - 2022</td><td>2022 - 2023</td><td>2023 - 2024</td><td>2024 - 2025</td><td>&gt;2025</td><td>All Years</td></tr><tr><td></td><td>DDR</td><td>485</td><td>0</td><td>0</td><td>0</td><td>0</td><td>0</td><td>0</td><td>485</td></tr><tr><td></td><td>DS</td><td>1,797</td><td>0</td><td>250</td><td>125</td><td>125</td><td>0</td><td>0</td><td>2,297</td></tr><tr><td>PRELIMINARY ENGINEERING</td><td>Total</td><td>2,282</td><td>0</td><td>250</td><td>125</td><td>125</td><td>0</td><td>0</td><td>2,782</td></tr><tr><td></td><td>DS</td><td>0</td><td>0</td><td>250</td><td>125</td><td>125</td><td>250</td><td>500</td><td>1,250</td></tr><tr><td>CONSTRUCTION</td><td>Total</td><td>0</td><td>0</td><td>250</td><td>125</td><td>125</td><td>250</td><td>500</td><td>1,250</td></tr></table>							PHASE :	Proposed Funding (in \$000s)								Funding Source	<2021	2020 - 2021	2021 - 2022	2022 - 2023	2023 - 2024	2024 - 2025	>2025	All Years		DDR	485	0	0	0	0	0	0	485		DS	1,797	0	250	125	125	0	0	2,297	PRELIMINARY ENGINEERING	Total	2,282	0	250	125	125	0	0	2,782		DS	0	0	250	125	125	250	500	1,250	CONSTRUCTION	Total	0	0	250	125	125	250	500	1,250
PHASE :	Proposed Funding (in \$000s)																																																																												
	Funding Source									<2021	2020 - 2021	2021 - 2022	2022 - 2023	2023 - 2024	2024 - 2025	>2025	All Years																																																												
	DDR									485	0	0	0	0	0	0	485																																																												
	DS	1,797	0	250	125	125	0	0	2,297																																																																				
PRELIMINARY ENGINEERING	Total	2,282	0	250	125	125	0	0	2,782																																																																				
	DS	0	0	250	125	125	250	500	1,250																																																																				
CONSTRUCTION	Total	0	0	250	125	125	250	500	1,250																																																																				
Lanes Added:																																																																													
Project Length:	1.888																																																																												
District:	6																																																																												
RESPONSIBLE AGENCY: FDOT			Item Segment TOTAL ALL Years ALL Phases: \$4,032																																																																										
Item Number: 435760			Item TOTAL ALL Years ALL Phases ALL Segments: \$55,974																																																																										

MIAMI-DADE TRANSPORTATION PLANNING ORGANIZATION  
TRANSPORTATION IMPROVEMENT PROGRAM  
PRIMARY STATE HIGHWAYS AND INTERMODAL



**HIGHWAYS**

TPO Project No: **DT4357608**  
LRTP Ref: 06-09  
County: MIAMI-DADE  
Roadway ID:  
Lanes Exist:  
Lanes Improved:  
Lanes Added:  
Project Length: 7.768  
District: 6

Project Description: **SR 826/PALMETTO EXPRESSWAY COMMUNICATIONS CONSULTANT CONTRACT**

Type of Work: **TRANSPORTATION PLANNING**

SIS or Non-SIS: **Yes**

Extra Description:

PHASE :	Funding Source	Proposed Funding (in \$000s)							All Years
		<2021	2020 - 2021	2021 - 2022	2022 - 2023	2023 - 2024	2024 - 2025	>2025	
		333	0	0	0	0	0	0	333
PRELIMINARY ENGINEERING	Total	333	0	0	0	0	0	0	333

RESPONSIBLE AGENCY: **FDOT**

Item Segment TOTAL ALL Years ALL Phases: **\$333**

Item Number: **435760**

Item TOTAL ALL Years ALL Phases ALL Segments: **\$55,974**

TPO Project No: **DT4358431**  
LRTP Ref: 07-34  
County: MIAMI-DADE  
Roadway ID:  
Lanes Exist:  
Lanes Improved:  
Lanes Added:  
Project Length: 0.510  
District: 6

Project Description: **SR 112/I-195 FRONTAGE RD & RAMP REALIGNMENT (MIAMI DESIGN DISTRICT)**

Type of Work: **NEW ROAD CONSTRUCTION**

SIS or Non-SIS: **Yes**

Extra Description:

PHASE :	Funding Source	Proposed Funding (in \$000s)							All Years
		<2021	2020 - 2021	2021 - 2022	2022 - 2023	2023 - 2024	2024 - 2025	>2025	
	DIH	259	0	0	0	0	0	0	259
	DS	170	0	0	0	0	0	0	170
PRELIMINARY ENGINEERING	Total	429	0	0	0	0	0	0	429
	LF	0	0	4	0	0	0	0	4
RAILROAD & UTILITIES	Total	0	0	4	0	0	0	0	4
	ACNP	0	0	4,953	0	0	0	0	4,953
	DDR	0	0	432	0	0	0	0	432
	DI	0	0	53	0	0	0	0	53
	DIH	0	0	168	0	0	0	0	168
CONSTRUCTION	Total	0	0	5,606	0	0	0	0	5,606
	DDR	0	0	0	320	0	0	0	320
ALTERNATIVE CONTRACTING INCENTIVES	Total	0	0	0	320	0	0	0	320

MIAMI-DADE TRANSPORTATION PLANNING ORGANIZATION  
TRANSPORTATION IMPROVEMENT PROGRAM  
PRIMARY STATE HIGHWAYS AND INTERMODAL



**HIGHWAYS**

RESPONSIBLE AGENCY: **FDOT**

Item Segment TOTAL ALL Years ALL Phases: **\$6,359**

Item Number: **435843** Item TOTAL ALL Years ALL Phases ALL Segments: **\$6,659**

TPO Project No: **DT4358432**  
LRTP Ref: **07-34**  
County: **MIAMI-DADE**  
Roadway ID:  
Lanes Exist:  
Lanes Improved:  
Lanes Added:  
Project Length:  
District: **6**

Project Description: **SR 112/ I-195**

**AT N MIAMI AVE  
INTERCHANGE MODIFICATION  
REPORT**

Type of Work: **INTERCHANGE JUSTIFICA/MODIFICA**

SIS or Non-SIS: **No**

Extra Description:

PHASE :

**PROJECT DEVELOPMENT AND ENVIRONMENTAL**

Proposed Funding (in \$000s)								
Funding Source	<2021	2020 - 2021	2021 - 2022	2022 - 2023	2023 - 2024	2024 - 2025	>2025	All Years
	300	0	0	0	0	0	0	300
<b>Total</b>	<b>300</b>	<b>0</b>	<b>0</b>	<b>0</b>	<b>0</b>	<b>0</b>	<b>0</b>	<b>300</b>

RESPONSIBLE AGENCY: **FDOT**

Item Segment TOTAL ALL Years ALL Phases: **\$300**

Item Number: **435843** Item TOTAL ALL Years ALL Phases ALL Segments: **\$6,659**

TPO Project No: **DT4361991**  
LRTP Ref: **06-09**  
County: **MIAMI-DADE**  
Roadway ID:  
Lanes Exist:  
Lanes Improved:  
Lanes Added:  
Project Length:  
District: **6**

Project Description: **SR 93/I-75 EXPRESS LANES TOLLING  
AND OPERATIONS**

Type of Work: **TECHNICAL ASSISTANCE**

SIS or Non-SIS: **No**

Extra Description:

PHASE :

**OPERATIONS**

Proposed Funding (in \$000s)								
Funding Source	<2021	2020 - 2021	2021 - 2022	2022 - 2023	2023 - 2024	2024 - 2025	>2025	All Years
TOBG	1,977	689	0	0	0	0	0	2,666
<b>Total</b>	<b>1,977</b>	<b>689</b>	<b>0</b>	<b>0</b>	<b>0</b>	<b>0</b>	<b>0</b>	<b>2,666</b>

RESPONSIBLE AGENCY: **FDOT**

Item Segment TOTAL ALL Years ALL Phases: **\$2,666**

Item Number: **436199** Item TOTAL ALL Years ALL Phases ALL Segments: **\$2,666**

MIAMI-DADE TRANSPORTATION PLANNING ORGANIZATION  
TRANSPORTATION IMPROVEMENT PROGRAM  
PRIMARY STATE HIGHWAYS AND INTERMODAL



**HIGHWAYS**

TPO Project No: **DT4362001**  
LRTP Ref: 06-09  
County: MIAMI-DADE  
Roadway ID:  
Lanes Exist:  
Lanes Improved:  
Lanes Added:  
Project Length:  
District: 6

Project Description: **SR 826/PALMETTO EXPRESSWAY  
EXPRESS LANES TOLLING & RAMP  
SIGNALING OPERATION**

Type of Work: **TECHNICAL ASSISTANCE**

SIS or Non-SIS: **No**

Extra Description:

PHASE :

Proposed Funding (in \$000s)								
Funding Source	<2021	2020 - 2021	2021 - 2022	2022 - 2023	2023 - 2024	2024 - 2025	>2025	All Years
TOBI	6,030	2,169	0	0	0	0	0	8,199
OPERATIONS Total	6,030	2,169	0	0	0	0	0	8,199

RESPONSIBLE AGENCY: **FDOT**

Item Segment TOTAL ALL Years ALL Phases: **\$8,199**

Item Number: 436200 Item TOTAL ALL Years ALL Phases ALL Segments: **\$8,199**

TPO Project No: **DT4362021**  
LRTP Ref: 06-09  
County: MIAMI-DADE  
Roadway ID:  
Lanes Exist:  
Lanes Improved:  
Lanes Added:  
Project Length:  
District: 6

Project Description: **SR 9A/I-95 EXPRESS OPERATIONS &  
MAINTENANCE**

Type of Work: **OTHER ITS**

SIS or Non-SIS: **No**

Extra Description:

PHASE :

Proposed Funding (in \$000s)								
Funding Source	<2021	2020 - 2021	2021 - 2022	2022 - 2023	2023 - 2024	2024 - 2025	>2025	All Years
TOBD	3,446	1,600	1,600	0	0	0	0	6,646
OPERATIONS Total	3,446	1,600	1,600	0	0	0	0	6,646

RESPONSIBLE AGENCY: **FDOT**

Item Segment TOTAL ALL Years ALL Phases: **\$6,646**

Item Number: 436202 Item TOTAL ALL Years ALL Phases ALL Segments: **\$11,686**

MIAMI-DADE TRANSPORTATION PLANNING ORGANIZATION  
TRANSPORTATION IMPROVEMENT PROGRAM  
PRIMARY STATE HIGHWAYS AND INTERMODAL



**HIGHWAYS**

TPO Project No: **DT4362022**  
LRTP Ref: 06-09  
County: MIAMI-DADE  
Roadway ID:  
Lanes Exist:  
Lanes Improved:  
Lanes Added:  
Project Length:  
District: 6

Project Description: **I-95 EXPRESS LANES INFRASTRUCTURE MAINTENANCE & REPAIRS**

Type of Work: **OTHER ITS**

SIS or Non-SIS: **No**

Extra Description:

PHASE :

Proposed Funding (in \$000s)								
Funding Source	<2021	2020 - 2021	2021 - 2022	2022 - 2023	2023 - 2024	2024 - 2025	>2025	All Years
TOBD	0	0	0	1,680	1,680	1,680	0	5,040
OPERATIONS Total	0	0	0	1,680	1,680	1,680	0	5,040

RESPONSIBLE AGENCY: **FDOT**

Item Segment TOTAL ALL Years ALL Phases: **\$5,040**

Item Number: **436202**

Item TOTAL ALL Years ALL Phases ALL Segments: **\$11,686**

TPO Project No: **DT4362031**  
LRTP Ref: 06-09  
County: MIAMI-DADE  
Roadway ID:  
Lanes Exist:  
Lanes Improved:  
Lanes Added:  
Project Length:  
District: 6

Project Description: **SR 826/PALMETTO EXPRESSWAY ITS CONTRACT FOR MAINTENANCE OF TOLLING EQUIPMENT**

Type of Work: **OTHER ITS**

SIS or Non-SIS: **No**

Extra Description:

PHASE :

Proposed Funding (in \$000s)								
Funding Source	<2021	2020 - 2021	2021 - 2022	2022 - 2023	2023 - 2024	2024 - 2025	>2025	All Years
TOBI	2,110	1,000	1,000	0	0	0	0	4,110
OPERATIONS Total	2,110	1,000	1,000	0	0	0	0	4,110

RESPONSIBLE AGENCY: **FDOT**

Item Segment TOTAL ALL Years ALL Phases: **\$4,110**

Item Number: **436203**

Item TOTAL ALL Years ALL Phases ALL Segments: **\$7,260**

MIAMI-DADE TRANSPORTATION PLANNING ORGANIZATION  
TRANSPORTATION IMPROVEMENT PROGRAM  
PRIMARY STATE HIGHWAYS AND INTERMODAL



HIGHWAYS

TPO Project No: **DT4362032**  
LRTP Ref: 06-09  
County: MIAMI-DADE  
Roadway ID:  
Lanes Exist:  
Lanes Improved:  
Lanes Added:  
Project Length:  
District: 6

Project Description: **SR 826 EXPRESS LANES  
INFRASTRUCTURE MAINTENANCE &  
REPAIRS**

Type of Work: **OTHER ITS**

SIS or Non-SIS: **No**

Extra Description:

PHASE :	Funding Source	Proposed Funding (in \$000s)							All Years
		<2021	2020 - 2021	2021 - 2022	2022 - 2023	2023 - 2024	2024 - 2025	>2025	
	TOBI	0	0	0	1,050	1,050	1,050	0	3,150
OPERATIONS	Total	0	0	0	1,050	1,050	1,050	0	3,150

RESPONSIBLE AGENCY: **FDOT**

Item Segment TOTAL ALL Years ALL Phases: **\$3,150**

Item Number: **436203**

Item TOTAL ALL Years ALL Phases ALL Segments: **\$7,260**

TPO Project No: **DT4362041**  
LRTP Ref: 06-09  
County: MIAMI-DADE  
Roadway ID:  
Lanes Exist:  
Lanes Improved:  
Lanes Added:  
Project Length:  
District: 6

Project Description: **SR 93/I-75 EXPRESS LANES ITS  
MAINTENANCE OF TOLLING EQUIPMENT**

Type of Work: **OTHER ITS**

SIS or Non-SIS: **No**

Extra Description:

PHASE :	Funding Source	Proposed Funding (in \$000s)							All Years
		<2021	2020 - 2021	2021 - 2022	2022 - 2023	2023 - 2024	2024 - 2025	>2025	
	TOBG	904	400	400	0	0	0	0	1,704
OPERATIONS	Total	904	400	400	0	0	0	0	1,704

RESPONSIBLE AGENCY: **FDOT**

Item Segment TOTAL ALL Years ALL Phases: **\$1,704**

Item Number: **436204**

Item TOTAL ALL Years ALL Phases ALL Segments: **\$2,964**

MIAMI-DADE TRANSPORTATION PLANNING ORGANIZATION  
TRANSPORTATION IMPROVEMENT PROGRAM  
PRIMARY STATE HIGHWAYS AND INTERMODAL



**HIGHWAYS**

TPO Project No: **DT4362042**  
LRTP Ref: 06-09  
County: MIAMI-DADE  
Roadway ID:  
Lanes Exist:  
Lanes Improved:  
Lanes Added:  
Project Length:  
District: 6

Project Description: **I-75 EXPRESS LANES INFRASTRUCTURE MAINTENANCE & REPAIRS**

Type of Work: **OTHER ITS**

SIS or Non-SIS: **No**

Extra Description:

PHASE :	Funding Source	Proposed Funding (in \$000s)							All Years
		<2021	2020 - 2021	2021 - 2022	2022 - 2023	2023 - 2024	2024 - 2025	>2025	
	TOBG	0	0	0	420	420	420	0	1,260
OPERATIONS	Total	0	0	0	420	420	420	0	1,260

RESPONSIBLE AGENCY: **FDOT**

Item Segment TOTAL ALL Years ALL Phases: **\$1,260**

Item Number: **436204** Item TOTAL ALL Years ALL Phases ALL Segments: **\$2,964**

TPO Project No: **DT4362091**  
LRTP Ref: 06-09  
County: MIAMI-DADE  
Roadway ID:  
Lanes Exist:  
Lanes Improved:  
Lanes Added:  
Project Length:  
District: 6

Project Description: **SR 826/PALMETTO EXPRESSWAY INCIDENT MANAGEMENT ROAD RANGER SERVICE PATROLS**

Type of Work: **OTHER ITS**

SIS or Non-SIS: **No**

Extra Description:

PHASE :	Funding Source	Proposed Funding (in \$000s)							All Years
		<2021	2020 - 2021	2021 - 2022	2022 - 2023	2023 - 2024	2024 - 2025	>2025	
	TOBI	6,626	3,008	3,126	2,866	0	0	0	15,626
OPERATIONS	Total	6,626	3,008	3,126	2,866	0	0	0	15,626

RESPONSIBLE AGENCY: **FDOT**

Item Segment TOTAL ALL Years ALL Phases: **\$15,626**

Item Number: **436209** Item TOTAL ALL Years ALL Phases ALL Segments: **\$22,636**

MIAMI-DADE TRANSPORTATION PLANNING ORGANIZATION  
TRANSPORTATION IMPROVEMENT PROGRAM  
PRIMARY STATE HIGHWAYS AND INTERMODAL



**HIGHWAYS**

TPO Project No: **DT4362092**  
LRTP Ref: 06-09  
County: MIAMI-DADE  
Roadway ID:  
Lanes Exist:  
Lanes Improved:  
Lanes Added:  
Project Length:  
District: 6

Project Description: **SR 826 EXPRESS LANES INCIDENT MANAGEMENT ROAD RANGER SERVICE PATROLS**

Type of Work: **OTHER ITS**

SIS or Non-SIS: **No**

Extra Description:

		Proposed Funding (in \$000s)							
PHASE :	Funding Source	<2021	2020 - 2021	2021 - 2022	2022 - 2023	2023 - 2024	2024 - 2025	>2025	All Years
	TOBI	0	0	0	0	3,505	3,505	0	7,010
OPERATIONS	Total	0	0	0	0	3,505	3,505	0	7,010

RESPONSIBLE AGENCY: **FDOT**

Item Segment TOTAL ALL Years ALL Phases: **\$7,010**

Item Number: **436209**

Item TOTAL ALL Years ALL Phases ALL Segments: **\$22,636**

TPO Project No: **DT4362101**  
LRTP Ref: 06-09  
County: MIAMI-DADE  
Roadway ID:  
Lanes Exist:  
Lanes Improved:  
Lanes Added:  
Project Length:  
District: 6

Project Description: **SR 93/I-75 EXPRESS LANES INCIDENT MANAGMNT/ROAD RANGER SERVICE PATROLS**

Type of Work: **OTHER ITS**

SIS or Non-SIS: **No**

Extra Description:

		Proposed Funding (in \$000s)							
PHASE :	Funding Source	<2021	2020 - 2021	2021 - 2022	2022 - 2023	2023 - 2024	2024 - 2025	>2025	All Years
	TOBD	0	0	0	713	0	0	0	713
	TOBG	1,529	1,089	964	0	0	0	0	3,582
OPERATIONS	Total	1,529	1,089	964	713	0	0	0	4,295

RESPONSIBLE AGENCY: **FDOT**

Item Segment TOTAL ALL Years ALL Phases: **\$4,295**

Item Number: **436210**

Item TOTAL ALL Years ALL Phases ALL Segments: **\$5,533**

MIAMI-DADE TRANSPORTATION PLANNING ORGANIZATION  
TRANSPORTATION IMPROVEMENT PROGRAM  
PRIMARY STATE HIGHWAYS AND INTERMODAL



**HIGHWAYS**

TPO Project No: **DT4362102**  
LRTP Ref: 06-09  
County: MIAMI-DADE  
Roadway ID:  
Lanes Exist:  
Lanes Improved:  
Lanes Added:  
Project Length:  
District: 6

Project Description: **I-75 EXPRESS LANES INCIDENT  
MANAGMENT ROAD RANGER SERVICE  
PATROLS**

Type of Work: **OTHER ITS**

SIS or Non-SIS: **No**

Extra Description:

PHASE :	Funding Source	Proposed Funding (in \$000s)							All Years
		<2021	2020 - 2021	2021 - 2022	2022 - 2023	2023 - 2024	2024 - 2025	>2025	
	TOBG	0	0	0	0	619	619	0	1,238
OPERATIONS	Total	0	0	0	0	619	619	0	1,238

RESPONSIBLE AGENCY: **FDOT**

Item Segment TOTAL ALL Years ALL Phases: **\$1,238**

Item Number: 436210 Item TOTAL ALL Years ALL Phases ALL Segments: **\$5,533**

TPO Project No: **DT4362121**  
LRTP Ref: 06-09  
County: MIAMI-DADE  
Roadway ID:  
Lanes Exist:  
Lanes Improved:  
Lanes Added:  
Project Length:  
District: 6

Project Description: **SR 826/PALMETTO EXPRESSWAY FHP  
ENHANCED ENFORCEMENT**

Type of Work: **OTHER ITS**

SIS or Non-SIS: **No**

Extra Description:

PHASE :	Funding Source	Proposed Funding (in \$000s)							All Years
		<2021	2020 - 2021	2021 - 2022	2022 - 2023	2023 - 2024	2024 - 2025	>2025	
	TOBI	900	450	375	365	0	0	0	2,090
OPERATIONS	Total	900	450	375	365	0	0	0	2,090

RESPONSIBLE AGENCY: **FDOT**

Item Segment TOTAL ALL Years ALL Phases: **\$2,090**

Item Number: 436212 Item TOTAL ALL Years ALL Phases ALL Segments: **\$3,018**

MIAMI-DADE TRANSPORTATION PLANNING ORGANIZATION  
TRANSPORTATION IMPROVEMENT PROGRAM  
PRIMARY STATE HIGHWAYS AND INTERMODAL



**HIGHWAYS**

TPO Project No: **DT4362122**  
LRTP Ref: 06-09  
County: MIAMI-DADE  
Roadway ID:  
Lanes Exist:  
Lanes Improved:  
Lanes Added:  
Project Length:  
District: 6

Project Description: **SR 826 EXPRESS LANES FHP  
ENHANCED ENFORCEMENT**

Type of Work: **OTHER ITS**

SIS or Non-SIS: **No**

Extra Description:

PHASE :	Funding Source	Proposed Funding (in \$000s)							All Years
		<2021	2020 - 2021	2021 - 2022	2022 - 2023	2023 - 2024	2024 - 2025	>2025	
	TOBI	0	0	0	0	464	464	0	928
OPERATIONS	Total	0	0	0	0	464	464	0	928

RESPONSIBLE AGENCY: **FDOT**

Item Segment TOTAL ALL Years ALL Phases: **\$928**

Item Number: 436212 Item TOTAL ALL Years ALL Phases ALL Segments: **\$3,018**

TPO Project No: **DT4362131**  
LRTP Ref: 06-09  
County: MIAMI-DADE  
Roadway ID:  
Lanes Exist:  
Lanes Improved:  
Lanes Added:  
Project Length:  
District: 6

Project Description: **SR 93/I-75 EXPRESS LANES FHP  
ENHANCED ENFORCEMENT**

Type of Work: **OTHER ITS**

SIS or Non-SIS: **No**

Extra Description:

PHASE :	Funding Source	Proposed Funding (in \$000s)							All Years
		<2021	2020 - 2021	2021 - 2022	2022 - 2023	2023 - 2024	2024 - 2025	>2025	
	TOBG	480	225	185	171	0	0	0	1,061
OPERATIONS	Total	480	225	185	171	0	0	0	1,061

RESPONSIBLE AGENCY: **FDOT**

Item Segment TOTAL ALL Years ALL Phases: **\$1,061**

Item Number: 436213 Item TOTAL ALL Years ALL Phases ALL Segments: **\$1,525**

MIAMI-DADE TRANSPORTATION PLANNING ORGANIZATION  
TRANSPORTATION IMPROVEMENT PROGRAM  
PRIMARY STATE HIGHWAYS AND INTERMODAL



HIGHWAYS

TPO Project No: **DT4362132**  
LRTP Ref: 06-09  
County: MIAMI-DADE  
Roadway ID:  
Lanes Exist:  
Lanes Improved:  
Lanes Added:  
Project Length:  
District: 6

Project Description: **I-75 EXPRESS LANES FHP ENHANCED ENFORCEMENT**

Type of Work: **OTHER ITS**

SIS or Non-SIS: **No**

Extra Description:

PHASE :

Funding Source	Proposed Funding (in \$000s)							
	<2021	2020 - 2021	2021 - 2022	2022 - 2023	2023 - 2024	2024 - 2025	>2025	All Years
TOBG	0	0	0	0	232	232	0	464
<b>OPERATIONS Total</b>	<b>0</b>	<b>0</b>	<b>0</b>	<b>0</b>	<b>232</b>	<b>232</b>	<b>0</b>	<b>464</b>

RESPONSIBLE AGENCY: **FDOT**

Item Segment TOTAL ALL Years ALL Phases: **\$464**

Item Number: **436213**

Item TOTAL ALL Years ALL Phases ALL Segments: **\$1,525**

TPO Project No: **DT4363551**  
LRTP Ref: 06-09  
County: MIAMI-DADE  
Roadway ID:  
Lanes Exist:  
Lanes Improved:  
Lanes Added:  
Project Length: 1.596  
District: 6

Project Description: **SR 976/SW 40 ST**

**FROM EAST OF SW 102 AVE TO EAST OF SW 87 AVE/GALLOWAY RD**

Type of Work: **RESURFACING**

SIS or Non-SIS: **No**

Extra Description:

PHASE :

Funding Source	Proposed Funding (in \$000s)							
	<2021	2020 - 2021	2021 - 2022	2022 - 2023	2023 - 2024	2024 - 2025	>2025	All Years
	296	0	0	0	0	0	0	296
<b>PRELIMINARY ENGINEERING Total</b>	<b>296</b>	<b>0</b>	<b>0</b>	<b>0</b>	<b>0</b>	<b>0</b>	<b>0</b>	<b>296</b>
	5	0	0	0	0	0	0	5
<b>RIGHT OF WAY Total</b>	<b>5</b>	<b>0</b>	<b>0</b>	<b>0</b>	<b>0</b>	<b>0</b>	<b>0</b>	<b>5</b>
	22	0	0	0	0	0	0	22
<b>RAILROAD &amp; UTILITIES Total</b>	<b>22</b>	<b>0</b>	<b>0</b>	<b>0</b>	<b>0</b>	<b>0</b>	<b>0</b>	<b>22</b>
	365	0	0	0	0	0	0	365
	2,094	0	0	0	0	0	0	2,094
	129	0	0	0	0	0	0	129
<b>CONSTRUCTION Total</b>	<b>2,588</b>	<b>0</b>	<b>0</b>	<b>0</b>	<b>0</b>	<b>0</b>	<b>0</b>	<b>2,588</b>

MIAMI-DADE TRANSPORTATION PLANNING ORGANIZATION  
TRANSPORTATION IMPROVEMENT PROGRAM  
PRIMARY STATE HIGHWAYS AND INTERMODAL



HIGHWAYS

TPO Project No: **DT4363551**  
LRTP Ref: 06-09  
County: MIAMI-DADE  
Roadway ID:  
Lanes Exist:  
Lanes Improved:  
Lanes Added:  
Project Length: 1.596  
District: 6

Project Description: **SR 976/SW 40 ST**

**FROM EAST OF SW 102 AVE**

**TO EAST OF SW 87 AVE/GALLOWAY RD**

Type of Work: **RESURFACING**

SIS or Non-SIS: **No**

Extra Description:

PHASE :

Funding Source	Proposed Funding (in \$000s)							
	<2021	2020 - 2021	2021 - 2022	2022 - 2023	2023 - 2024	2024 - 2025	>2025	All Years
	160	0	0	0	0	0	0	160
<b>ALTERNATIVE CONTRACTING INCENTIVES</b>								
<b>Total</b>	<b>160</b>	<b>0</b>	<b>0</b>	<b>0</b>	<b>0</b>	<b>0</b>	<b>0</b>	<b>160</b>

RESPONSIBLE AGENCY: **FDOT**

Item Segment **TOTAL ALL Years ALL Phases:** **\$3,071**

Item Number: **436355**

Item **TOTAL ALL Years ALL Phases ALL Segments:** **\$7,871**

TPO Project No: **DT4363552**  
LRTP Ref: 06-09  
County: MIAMI-DADE  
Roadway ID:  
Lanes Exist:  
Lanes Improved:  
Lanes Added:  
Project Length: 1.445  
District: 6

Project Description: **SR 976/SW 40 ST**

**FROM EAST OF SW 117 AVE**

**TO EAST OF SW 102 AVE**

Type of Work: **RESURFACING**

SIS or Non-SIS: **No**

Extra Description:

PHASE :

Funding Source	Proposed Funding (in \$000s)							
	<2021	2020 - 2021	2021 - 2022	2022 - 2023	2023 - 2024	2024 - 2025	>2025	All Years
DDR	321	0	0	0	0	0	0	321
DIH	48	0	0	0	0	0	0	48
DS	218	0	0	0	0	0	0	218
<b>PRELIMINARY ENGINEERING</b>								
<b>Total</b>	<b>587</b>	<b>0</b>	<b>0</b>	<b>0</b>	<b>0</b>	<b>0</b>	<b>0</b>	<b>587</b>
DS	15	0	0	0	0	0	0	15
<b>RAILROAD &amp; UTILITIES</b>								
<b>Total</b>	<b>15</b>	<b>0</b>	<b>0</b>	<b>0</b>	<b>0</b>	<b>0</b>	<b>0</b>	<b>15</b>
ACSA	165	0	0	0	0	0	0	165
DDR	401	0	0	0	0	0	0	401
DDR	30	0	0	0	0	0	0	30
NHRE	1,057	0	0	0	0	0	0	1,057

MIAMI-DADE TRANSPORTATION PLANNING ORGANIZATION  
TRANSPORTATION IMPROVEMENT PROGRAM  
PRIMARY STATE HIGHWAYS AND INTERMODAL



**HIGHWAYS**

TPO Project No: **DT4363552** Project Description: **SR 976/SW 40 ST** **FROM EAST OF SW 117 AVE** **TO EAST OF SW 102 AVE**

LRTP Ref: 06-09

County: MIAMI-DADE

Roadway ID:

Lanes Exist:

Lanes Improved:

Lanes Added:

Project Length: 1.445

District: 6

Type of Work: **RESURFACING**

SIS or Non-SIS: **No**

Extra Description:

		Proposed Funding (in \$000s)							
PHASE :	Funding Source	<2021	2020 - 2021	2021 - 2022	2022 - 2023	2023 - 2024	2024 - 2025	>2025	All Years
CONSTRUCTION	SA	1,180	0	0	0	0	0	0	1,180
	<b>Total</b>	<b>2,833</b>	<b>0</b>	<b>0</b>	<b>0</b>	<b>0</b>	<b>0</b>	<b>0</b>	<b>2,833</b>
ALTERNATIVE CONTRACTING INCENTIVES	DS	0	0	145	0	0	0	0	145
	<b>Total</b>	<b>0</b>	<b>0</b>	<b>145</b>	<b>0</b>	<b>0</b>	<b>0</b>	<b>0</b>	<b>145</b>

RESPONSIBLE AGENCY: **FDOT**

Item Segment **TOTAL ALL Years ALL Phases:** **\$3,580**

Item Number: **436355** Item **TOTAL ALL Years ALL Phases ALL Segments:** **\$7,871**

TPO Project No: **DT4363553** Project Description: **SR 976/BIRD RD/SW 40 ST** **FROM SW 114 AVE** **TO SW 102 AVE**

LRTP Ref: 06-09

County: MIAMI-DADE

Roadway ID:

Lanes Exist:

Lanes Improved:

Lanes Added:

Project Length: 1.219

District: 6

Type of Work: **DRAINAGE IMPROVEMENTS**

SIS or Non-SIS: **No**

Extra Description:

		Proposed Funding (in \$000s)							
PHASE :	Funding Source	<2021	2020 - 2021	2021 - 2022	2022 - 2023	2023 - 2024	2024 - 2025	>2025	All Years
PRELIMINARY ENGINEERING	DS	2	0	0	0	0	0	0	2
	<b>Total</b>	<b>2</b>	<b>0</b>	<b>0</b>	<b>0</b>	<b>0</b>	<b>0</b>	<b>0</b>	<b>2</b>
CONSTRUCTION	ACSA	986	0	0	0	0	0	0	986
	DDR	15	0	0	0	0	0	0	15
	DS	1	0	0	0	0	0	0	1
	SA	156	0	0	0	0	0	0	156
	<b>Total</b>	<b>1,158</b>	<b>0</b>	<b>0</b>	<b>0</b>	<b>0</b>	<b>0</b>	<b>0</b>	<b>1,158</b>
ALTERNATIVE CONTRACTING INCENTIVES	SA	0	0	60	0	0	0	0	60
	<b>Total</b>	<b>0</b>	<b>0</b>	<b>60</b>	<b>0</b>	<b>0</b>	<b>0</b>	<b>0</b>	<b>60</b>

MIAMI-DADE TRANSPORTATION PLANNING ORGANIZATION  
TRANSPORTATION IMPROVEMENT PROGRAM  
PRIMARY STATE HIGHWAYS AND INTERMODAL



**HIGHWAYS**

RESPONSIBLE AGENCY: **FDOT**

Item Segment TOTAL ALL Years ALL Phases: **\$1,220**

Item Number: **436355** Item TOTAL ALL Years ALL Phases ALL Segments: **\$7,871**

TPO Project No: **DT4364261**  
LRTP Ref: **06-09**  
County: **MIAMI-DADE**  
Roadway ID:  
Lanes Exist:  
Lanes Improved:  
Lanes Added:  
Project Length: **8.417**  
District: **6**

Project Description: **SR 948/NW 36 ST**

**FROM SR 826/PALMETTO EXPRESSWAY TO SR 5/ US 1**

Type of Work: **MODAL SYSTEMS PLANNING**

SIS or Non-SIS: **No**

Extra Description:

		Proposed Funding (in \$000s)							
PHASE :	Funding Source	<2021	2020 - 2021	2021 - 2022	2022 - 2023	2023 - 2024	2024 - 2025	>2025	All Years
PRELIMINARY ENGINEERING	ACFP	0	0	0	0	0	5,550	0	5,550
	<b>Total</b>	<b>0</b>	<b>0</b>	<b>0</b>	<b>0</b>	<b>0</b>	<b>5,550</b>	<b>0</b>	<b>5,550</b>
	D	5	0	0	0	0	0	0	5
PLANNING	DDR	1,279	0	0	0	0	0	0	1,279
	<b>Total</b>	<b>1,284</b>	<b>0</b>	<b>0</b>	<b>0</b>	<b>0</b>	<b>0</b>	<b>0</b>	<b>1,284</b>
	ACFP	0	0	1,500	0	0	0	0	1,500
PROJECT DEVELOPMENT AND ENVIRONMENTAL	DIH	0	0	15	0	0	0	0	15
	<b>Total</b>	<b>0</b>	<b>0</b>	<b>1,515</b>	<b>0</b>	<b>0</b>	<b>0</b>	<b>0</b>	<b>1,515</b>

RESPONSIBLE AGENCY: **FDOT**

Item Segment TOTAL ALL Years ALL Phases: **\$8,349**

Item Number: **436426** Item TOTAL ALL Years ALL Phases ALL Segments: **\$8,349**

TPO Project No: **DT4364791**  
LRTP Ref: **06-09**  
County: **MIAMI-DADE**  
Roadway ID:  
Lanes Exist:  
Lanes Improved:  
Lanes Added:  
Project Length: **0.829**  
District: **6**

Project Description: **SR 934/NW 74 ST**

**FROM E OF SR 826/PALMETTO TO E OF NW 69 AVE EXPWY**

Type of Work: **INTERSECTION IMPROVEMENT**

SIS or Non-SIS: **Yes**

Extra Description:

		Proposed Funding (in \$000s)							
PHASE :	Funding Source	<2021	2020 - 2021	2021 - 2022	2022 - 2023	2023 - 2024	2024 - 2025	>2025	All Years
	ACNP	61	0	0	0	0	0	0	61
	DIH	62	0	0	0	0	0	0	62
	DS	168	0	0	0	0	0	0	168
	DS	33	0	0	0	0	0	0	33
	NHPP	824	0	0	0	0	0	0	824

MIAMI-DADE TRANSPORTATION PLANNING ORGANIZATION  
TRANSPORTATION IMPROVEMENT PROGRAM  
PRIMARY STATE HIGHWAYS AND INTERMODAL



**HIGHWAYS**

TPO Project No: **DT4364791**  
LRTP Ref: 06-09  
County: MIAMI-DADE  
Roadway ID:  
Lanes Exist:  
Lanes Improved:  
Lanes Added:  
Project Length: 0.829  
District: 6

Project Description: **SR 934/NW 74 ST**

**FROM E OF SR 826/PALMETTO TO E OF NW 69 AVE  
EXPWY**

Type of Work: **INTERSECTION IMPROVEMENT**

SIS or Non-SIS: **Yes**

Extra Description:

		Proposed Funding (in \$000s)							
PHASE :	Funding Source	<2021	2020 - 2021	2021 - 2022	2022 - 2023	2023 - 2024	2024 - 2025	>2025	All Years
PRELIMINARY ENGINEERING	Total	1,148	0	0	0	0	0	0	1,148
	ACNP	53	3,034	0	0	0	0	0	3,087
	DDR	50	0	0	0	0	0	0	50
	DIH	103	0	0	0	0	0	0	103
	DS	172	0	0	0	0	0	0	172
	SA	663	100	500	0	0	0	0	1,263
RIGHT OF WAY	Total	1,041	3,134	500	0	0	0	0	4,675
	DS	13	316	0	0	0	0	0	329
	LF	0	914	0	0	0	0	0	914
RAILROAD & UTILITIES	Total	13	1,230	0	0	0	0	0	1,243
	ACNP	0	0	4,885	0	0	0	0	4,885
	DS	4	0	90	0	0	0	0	94
CONSTRUCTION	Total	4	0	4,975	0	0	0	0	4,979
	DS	0	0	0	320	0	0	0	320
ALTERNATIVE CONTRACTING INCENTIVES	Total	0	0	0	320	0	0	0	320

RESPONSIBLE AGENCY: **FDOT**

Item Segment TOTAL ALL Years ALL Phases: **\$12,365**

Item Number: **436479**

Item TOTAL ALL Years ALL Phases ALL Segments: **\$12,365**

TPO Project No: **DT4365251**  
LRTP Ref: 06-09  
County: MIAMI-DADE  
Roadway ID:  
Lanes Exist:  
Lanes Improved:  
Lanes Added:  
Project Length: 0.532  
District: 6

Project Description: **SR 826/SUNNY ISLES BLVD OVER  
INTRACOASTAL WATERWAY BASCULE  
BRIDGE #870592/0593**

Type of Work: **BRIDGE-REPAIR/REHABILITATION**

SIS or Non-SIS: **No**

Extra Description:

		Proposed Funding (in \$000s)							
PHASE :	Funding Source	<2021	2020 - 2021	2021 - 2022	2022 - 2023	2023 - 2024	2024 - 2025	>2025	All Years
	BRRP	686	0	0	0	0	0	0	686

MIAMI-DADE TRANSPORTATION PLANNING ORGANIZATION  
TRANSPORTATION IMPROVEMENT PROGRAM  
PRIMARY STATE HIGHWAYS AND INTERMODAL



HIGHWAYS

TPO Project No: **DT4365251**  
LRTP Ref: 06-09  
County: MIAMI-DADE  
Roadway ID:  
Lanes Exist:  
Lanes Improved:  
Lanes Added:  
Project Length: 0.532  
District: 6

Project Description: **SR 826/SUNNY ISLES BLVD OVER  
INTRACOASTAL WATERWAY BASCULE  
BRIDGE #870592/0593**

Type of Work: **BRIDGE-REPAIR/REHABILITATION**

SIS or Non-SIS: **No**

Extra Description:

		Proposed Funding (in \$000s)							
PHASE :	Funding Source	<2021	2020 - 2021	2021 - 2022	2022 - 2023	2023 - 2024	2024 - 2025	>2025	All Years
	DDR	3	0	0	0	0	0	0	3
	DIH	25	0	0	0	0	0	0	25
	DS	48	0	0	0	0	0	0	48
<b>PRELIMINARY ENGINEERING</b>	<b>Total</b>	<b>762</b>	<b>0</b>	<b>0</b>	<b>0</b>	<b>0</b>	<b>0</b>	<b>0</b>	<b>762</b>
	BRRP	0	50	0	0	0	0	0	50
<b>ENVIRONMENTAL</b>	<b>Total</b>	<b>0</b>	<b>50</b>	<b>0</b>	<b>0</b>	<b>0</b>	<b>0</b>	<b>0</b>	<b>50</b>
	BRRP	0	11,568	0	0	0	0	0	11,568
	DIH	0	72	0	0	0	0	0	72
	DS	1	0	0	0	0	0	0	1
<b>CONSTRUCTION</b>	<b>Total</b>	<b>1</b>	<b>11,640</b>	<b>0</b>	<b>0</b>	<b>0</b>	<b>0</b>	<b>0</b>	<b>11,641</b>

RESPONSIBLE AGENCY: **FDOT**

Item Segment **TOTAL ALL Years ALL Phases:** **\$12,453**

Item Number: **436525**

Item **TOTAL ALL Years ALL Phases ALL Segments:** **\$15,239**

TPO Project No: **DT4365252**  
LRTP Ref: 06-09  
County: MIAMI-DADE  
Roadway ID:  
Lanes Exist:  
Lanes Improved:  
Lanes Added:  
Project Length: 2.006  
District: 6

Project Description: **SR 826/SUNNY ISLES BLVD**

**FROM NE 35 AVE**

**TO SR A1A/COLLINS AVE**

Type of Work: **RESURFACING**

SIS or Non-SIS: **No**

Extra Description:

		Proposed Funding (in \$000s)							
PHASE :	Funding Source	<2021	2020 - 2021	2021 - 2022	2022 - 2023	2023 - 2024	2024 - 2025	>2025	All Years
	DDR	429	0	0	0	0	0	0	429
	DIH	28	0	0	0	0	0	0	28
	DS	35	0	0	0	0	0	0	35
<b>PRELIMINARY ENGINEERING</b>	<b>Total</b>	<b>492</b>	<b>0</b>	<b>0</b>	<b>0</b>	<b>0</b>	<b>0</b>	<b>0</b>	<b>492</b>
	DDR	0	1,714	0	0	0	0	0	1,714
	DIH	1	115	0	0	0	0	0	116

MIAMI-DADE TRANSPORTATION PLANNING ORGANIZATION  
TRANSPORTATION IMPROVEMENT PROGRAM  
PRIMARY STATE HIGHWAYS AND INTERMODAL



HIGHWAYS

TPO Project No: **DT4365252** Project Description: **SR 826/SUNNY ISLES BLVD FROM NE 35 AVE TO SR A1A/COLLINS AVE**

LRTP Ref: 06-09

County: MIAMI-DADE

Roadway ID:

Lanes Exist:

Lanes Improved:

Lanes Added:

Project Length: 2.006

District: 6

Type of Work: **RESURFACING**

SIS or Non-SIS: **No**

Extra Description:

PHASE :	Funding Source	Proposed Funding (in \$000s)							All Years
		<2021	2020 - 2021	2021 - 2022	2022 - 2023	2023 - 2024	2024 - 2025	>2025	
CONSTRUCTION	DS	0	464	0	0	0	0	0	464
	Total	1	2,293	0	0	0	0	0	2,294

RESPONSIBLE AGENCY: **FDOT**

Item Segment TOTAL ALL Years ALL Phases: **\$2,786**

Item Number: 436525 Item TOTAL ALL Years ALL Phases ALL Segments: **\$15,239**

TPO Project No: **DT4365261**

LRTP Ref: 06-09

County: MIAMI-DADE

Roadway ID:

Lanes Exist:

Lanes Improved:

Lanes Added:

Project Length: 1.900

District: 6

Project Description: **SR 934/NE 79 ST OVER INTRACOASTAL CANAL 4 RIDGES #870082;-554;-085;551**

Type of Work: **BRIDGE-REPAIR/REHABILITATION**

SIS or Non-SIS: **No**

Extra Description:

PHASE :	Funding Source	Proposed Funding (in \$000s)							All Years
		<2021	2020 - 2021	2021 - 2022	2022 - 2023	2023 - 2024	2024 - 2025	>2025	
PRELIMINARY ENGINEERING	BRRP	641	15	0	0	0	0	0	656
	DIH	10	0	0	0	0	0	0	10
	DS	4	0	0	0	0	0	0	4
	Total	655	15	0	0	0	0	0	670
	BRRP	0	0	7,438	0	0	0	0	7,438
CONSTRUCTION	DIH	0	0	74	0	0	0	0	74
	DS	0	0	0	0	0	0	0	0
	Total	0	0	7,512	0	0	0	0	7,512

RESPONSIBLE AGENCY: **FDOT**

Item Segment TOTAL ALL Years ALL Phases: **\$8,182**

Item Number: 436526 Item TOTAL ALL Years ALL Phases ALL Segments: **\$8,182**

MIAMI-DADE TRANSPORTATION PLANNING ORGANIZATION  
TRANSPORTATION IMPROVEMENT PROGRAM  
PRIMARY STATE HIGHWAYS AND INTERMODAL



**HIGHWAYS**

TPO Project No: **DT4365391**  
LRTP Ref: 06-09  
County: MIAMI-DADE  
Roadway ID:  
Lanes Exist:  
Lanes Improved:  
Lanes Added:  
Project Length: 0.486  
District: 6

Project Description: **SR 856/WM LEHMAN CAUSEWAY OVER  
INTRACOASTAL CANAL BRIDGES  
#870606 & 870607**

Type of Work: **BRIDGE - PAINTING**

SIS or Non-SIS: **No**

Extra Description:

		Proposed Funding (in \$000s)							
PHASE :	Funding Source	<2021	2020 - 2021	2021 - 2022	2022 - 2023	2023 - 2024	2024 - 2025	>2025	All Years
PRELIMINARY ENGINEERING	BRRP	169	0	0	0	0	0	0	169
	DIH	12	0	0	0	0	0	0	12
	DS	4	0	0	0	0	0	0	4
	<b>Total</b>	<b>185</b>	<b>0</b>	<b>0</b>	<b>0</b>	<b>0</b>	<b>0</b>	<b>0</b>	<b>185</b>
CONSTRUCTION	BRRP	0	3,071	0	0	0	0	0	3,071
	DIH	0	31	0	0	0	0	0	31
	<b>Total</b>	<b>0</b>	<b>3,102</b>	<b>0</b>	<b>0</b>	<b>0</b>	<b>0</b>	<b>0</b>	<b>3,102</b>

RESPONSIBLE AGENCY: **FDOT**

Item Number: **436539**

Item Segment TOTAL ALL Years ALL Phases: **\$3,287**

Item TOTAL ALL Years ALL Phases ALL Segments: **\$3,287**

TPO Project No: **DT4365651**  
LRTP Ref: 07-26  
County: MIAMI-DADE  
Roadway ID:  
Lanes Exist:  
Lanes Improved:  
Lanes Added:  
Project Length: 2.723  
District: 6

Project Description: **SR 25/OKEECHOBEE RD & SR  
826/PALMETTO EXPRESSWAY  
INTERCHANGE**

Type of Work: **INTERCHANGE RAMP (NEW)**

SIS or Non-SIS: **Yes**

Extra Description:

		Proposed Funding (in \$000s)							
PHASE :	Funding Source	<2021	2020 - 2021	2021 - 2022	2022 - 2023	2023 - 2024	2024 - 2025	>2025	All Years
PRELIMINARY ENGINEERING	DDR	160	0	0	0	0	0	0	160
	DI	5,843	0	0	0	0	0	0	5,843
	DIH	31	0	0	0	0	0	0	31
	DS	34	0	0	0	0	0	0	34
	<b>Total</b>	<b>6,068</b>	<b>0</b>	<b>0</b>	<b>0</b>	<b>0</b>	<b>0</b>	<b>0</b>	<b>6,068</b>
	BNIR	0	0	1,600	406	0	0	0	2,006
	DDR	0	1,200	62	0	0	0	0	1,262
	DIH	0	10	15	5	0	0	0	30
	DS	0	0	0	10	0	0	0	10

MIAMI-DADE TRANSPORTATION PLANNING ORGANIZATION  
TRANSPORTATION IMPROVEMENT PROGRAM  
PRIMARY STATE HIGHWAYS AND INTERMODAL



**HIGHWAYS**

TPO Project No: **DT4365651**  
LRTP Ref: 07-26  
County: MIAMI-DADE  
Roadway ID:  
Lanes Exist:  
Lanes Improved:  
Lanes Added:  
Project Length: 2.723  
District: 6

Project Description: **SR 25/OKEECHOBEE RD & SR 826/PALMETTO EXPRESSWAY INTERCHANGE**

Type of Work: **INTERCHANGE RAMP (NEW)**

SIS or Non-SIS: **Yes**

Extra Description:

		Proposed Funding (in \$000s)							
PHASE :	Funding Source	<2021	2020 - 2021	2021 - 2022	2022 - 2023	2023 - 2024	2024 - 2025	>2025	All Years
RIGHT OF WAY	Total	0	1,210	1,677	421	0	0	0	3,308
	DS	0	200	0	0	0	0	0	200
RAILROAD & UTILITIES	Total	0	200	0	0	0	0	0	200
	DI	1,671	0	0	0	0	0	0	1,671
	DIH	57	0	0	0	0	0	0	57
	DS	19	0	0	0	0	0	0	19
PROJECT DEVELOPMENT AND ENVIRONMENTAL	Total	1,747	0	0	0	0	0	0	1,747
	ACNP	0	0	0	0	57,074	0	0	57,074
	DDR	0	0	0	0	1,270	0	0	1,270
	DI	0	0	0	0	18,927	0	0	18,927
CONSTRUCTION	Total	0	0	0	0	77,271	0	0	77,271

RESPONSIBLE AGENCY: **FDOT**

Item Segment TOTAL ALL Years ALL Phases: **\$88,594**

Item Number: **436565**

Item TOTAL ALL Years ALL Phases ALL Segments: **\$88,594**

TPO Project No: **DT4368771**  
LRTP Ref: 06-09  
County: MIAMI-DADE  
Roadway ID:  
Lanes Exist:  
Lanes Improved:  
Lanes Added:  
Project Length: 36.705  
District: 6

Project Description: **SR 997/KROME AVE**

**FROM SR 5/US 1**

**TO SR 25/OKEECHOBEE RD (FHP)**

Type of Work: **TRAFFIC OPS IMPROVEMENT**

SIS or Non-SIS: **Yes**

Extra Description:

		Proposed Funding (in \$000s)							
PHASE :	Funding Source	<2021	2020 - 2021	2021 - 2022	2022 - 2023	2023 - 2024	2024 - 2025	>2025	All Years
	DIH	2	0	0	0	0	0	0	2
	DIH	30	0	0	0	0	0	0	30

MIAMI-DADE TRANSPORTATION PLANNING ORGANIZATION  
TRANSPORTATION IMPROVEMENT PROGRAM  
PRIMARY STATE HIGHWAYS AND INTERMODAL



**HIGHWAYS**

TPO Project No: DT4368771		Project Description:		SR 997/KROME AVE		FROM SR 5/US 1		TO SR 25/OKEECHOBEE RD (FHP)		
LRTP Ref: 06-09										
County: MIAMI-DADE										
Roadway ID:										
Lanes Exist:		Type of Work: TRAFFIC OPS IMPROVEMENT		SIS or Non-SIS: Yes						
Lanes Improved:		Extra Description:								
Lanes Added:										
Project Length: 36.705										
District: 6										
		Proposed Funding (in \$000s)								
PHASE :		Funding Source	<2021	2020 - 2021	2021 - 2022	2022 - 2023	2023 - 2024	2024 - 2025	>2025	All Years
		DS	2,392	254	0	0	0	0	0	2,646
CONSTRUCTION		Total	2,424	254	0	0	0	0	0	2,678
RESPONSIBLE AGENCY: FDOT		Item Segment TOTAL ALL Years ALL Phases: \$2,678								
		Item Number: 436877		Item TOTAL ALL Years ALL Phases ALL Segments: \$2,678						

TPO Project No: DT4377821		Project Description: SR 968/FLAGLER ST		FROM SR 821/HEFT		TO SR 5/BISCAYNE BLVD (BRT STUDY)					
LRTP Ref: 06-09											
County: MIAMI-DADE											
Roadway ID:											
Lanes Exist:		Type of Work: PD&E/EMO STUDY		SIS or Non-SIS: No							
Lanes Improved:											
Lanes Added:		Extra Description:									
Project Length: 17.048				Proposed Funding (in \$000s)							
District: 6											
		PHASE :	Funding Source	<2021	2020 - 2021	2021 - 2022	2022 - 2023	2023 - 2024	2024 - 2025	>2025	All Years
			DDR	250	250	250	0	0	0	0	750
			SU	0	2,315	0	0	0	0	0	2,315
		PRELIMINARY ENGINEERING	Total	250	2,565	250	0	0	0	0	3,065
			DDR	5,412	0	0	0	0	0	0	5,412
			DIH	20	0	0	0	0	0	0	20
			DS	374	0	0	0	0	0	0	374
			SU	2,792	0	0	0	0	0	0	2,792
		PROJECT DEVELOPMENT AND ENVIRONMENTAL	Total	8,598	0	0	0	0	0	0	8,598
RESPONSIBLE AGENCY: FDOT		Item Segment TOTAL ALL Years ALL Phases:						\$11,663			
		Item Number: 437782		Item TOTAL ALL Years ALL Phases ALL Segments:						\$11,663	

MIAMI-DADE TRANSPORTATION PLANNING ORGANIZATION  
TRANSPORTATION IMPROVEMENT PROGRAM  
PRIMARY STATE HIGHWAYS AND INTERMODAL



HIGHWAYS

TPO Project No: DT4377841	Project Description:	SR 94/KENDALL DR	FROM SR 997/KROME AVE	TO SR 5/S DIXIE HWY (BRT STUDY)						
LRTP Ref: 06-09										
County: MIAMI-DADE										
Roadway ID:										
Lanes Exist:	Type of Work:	PD&E/EMO STUDY	SIS or Non-SIS:	No						
Lanes Improved:	Extra Description:									
Lanes Added:										
Project Length: 10.700										
District: 6										
	PHASE :		Proposed Funding (in \$000s)							
		Funding Source	<2021	2020 - 2021	2021 - 2022	2022 - 2023	2023 - 2024	2024 - 2025	>2025	All Years
		DDR	50	250	250	0	0	0	0	550
		DS	6	0	0	0	0	0	0	6
		SU	0	5,650	0	0	0	0	0	5,650
	PRELIMINARY ENGINEERING	Total	56	5,900	250	0	0	0	0	6,206
		DDR	5,256	0	0	0	0	0	0	5,256
		DIH	31	0	0	0	0	0	0	31
		DS	17	0	0	0	0	0	0	17
		PKYI	2	0	0	0	0	0	0	2
		SU	2,553	1,875	0	0	0	0	0	4,428
	PROJECT DEVELOPMENT AND ENVIRONMENTAL	Total	7,859	1,875	0	0	0	0	0	9,734
RESPONSIBLE AGENCY: FDOT		Item Segment TOTAL ALL Years ALL Phases: \$15,940								
		Item Number: 437784	Item TOTAL ALL Years ALL Phases ALL Segments: \$15,940							

TPO Project No: DT4379151	Project Description:	SR 5/BISCAYNE BLVD	FROM SE 2 ST	TO NE 11 TER						
LRTP Ref: 06-09										
County: MIAMI-DADE										
Roadway ID:										
Lanes Exist:	Type of Work:	INTERSECTION IMPROVEMENT	SIS or Non-SIS:	No						
Lanes Improved:										
Lanes Added:	Extra Description:									
Project Length: 0.954										
District: 6										
			Proposed Funding (in \$000s)							
	PHASE :	Funding Source	<2021	2020 - 2021	2021 - 2022	2022 - 2023	2023 - 2024	2024 - 2025	>2025	All Years
		DIH	36	0	0	0	0	0	0	36
		DS	339	0	0	0	0	0	0	339
	PRELIMINARY ENGINEERING	Total	375	0	0	0	0	0	0	375
		DDR	25	0	0	0	0	0	0	25
		DS	1	0	0	0	0	0	0	1
		LF	2	0	0	0	0	0	0	2

MIAMI-DADE TRANSPORTATION PLANNING ORGANIZATION  
TRANSPORTATION IMPROVEMENT PROGRAM  
PRIMARY STATE HIGHWAYS AND INTERMODAL



HIGHWAYS

TPO Project No: **DT4379151**  
LRTP Ref: 06-09  
County: MIAMI-DADE  
Roadway ID:  
Lanes Exist:  
Lanes Improved:  
Lanes Added:  
Project Length: 0.954  
District: 6

Project Description: **SR 5/BISCAYNE BLVD** FROM SE 2 ST TO NE 11 TER

Type of Work: **INTERSECTION IMPROVEMENT** SIS or Non-SIS: **No**

Extra Description:

		Proposed Funding (in \$000s)							
PHASE :	Funding Source	<2021	2020 - 2021	2021 - 2022	2022 - 2023	2023 - 2024	2024 - 2025	>2025	All Years
RAILROAD & UTILITIES	Total	28	0	0	0	0	0	0	28
	ACSA	494	0	0	0	0	0	0	494
	ACSS	1,577	0	0	0	0	0	0	1,577
	DIH	22	0	0	0	0	0	0	22
	DS	35	0	0	0	0	0	0	35
	DS	43	0	0	0	0	0	0	43
CONSTRUCTION	Total	2,171	0	0	0	0	0	0	2,171
	SA	0	105	0	0	0	0	0	105
ALTERNATIVE CONTRACTING INCENTIVES	Total	0	105	0	0	0	0	0	105

RESPONSIBLE AGENCY: **FDOT**

Item Segment TOTAL ALL Years ALL Phases: **\$2,679**  
Item Number: 437915 Item TOTAL ALL Years ALL Phases ALL Segments: **\$2,679**

TPO Project No: **DT4379231**  
LRTP Ref: 06-09  
County: MIAMI-DADE  
Roadway ID:  
Lanes Exist:  
Lanes Improved:  
Lanes Added:  
Project Length: 1.066  
District: 6

Project Description: **SR 976/SW 40 ST** FROM SW 11500 BLOCK TO SW 107 AVE

Type of Work: **INTERSECTION IMPROVEMENT** SIS or Non-SIS: **No**

Extra Description:

		Proposed Funding (in \$000s)							
PHASE :	Funding Source	<2021	2020 - 2021	2021 - 2022	2022 - 2023	2023 - 2024	2024 - 2025	>2025	All Years
PRELIMINARY ENGINEERING	DIH	17	0	0	0	0	0	0	17
	DS	1	0	0	0	0	0	0	1
	HSP	148	0	0	0	0	0	0	148
	Total	166	0	0	0	0	0	0	166
	DIH	0	0	0	0	0	0	0	0
	HSP	9	0	0	0	0	0	0	9

MIAMI-DADE TRANSPORTATION PLANNING ORGANIZATION  
TRANSPORTATION IMPROVEMENT PROGRAM  
PRIMARY STATE HIGHWAYS AND INTERMODAL



**HIGHWAYS**

TPO Project No: **DT4379231** Project Description: **SR 976/SW 40 ST** **FROM SW 11500 BLOCK** **TO SW 107 AVE**

LRTP Ref: 06-09

County: MIAMI-DADE

Roadway ID:

Lanes Exist:

Lanes Improved:

Lanes Added:

Project Length: 1.066

District: 6

Type of Work: **INTERSECTION IMPROVEMENT**

SIS or Non-SIS: **No**

Extra Description:

		Proposed Funding (in \$000s)							
PHASE :	Funding Source	<2021	2020 - 2021	2021 - 2022	2022 - 2023	2023 - 2024	2024 - 2025	>2025	All Years
RIGHT OF WAY	SA	2	0	0	0	0	0	0	2
	<b>Total</b>	<b>11</b>	<b>0</b>	<b>0</b>	<b>0</b>	<b>0</b>	<b>0</b>	<b>0</b>	<b>11</b>
	ACSS	1,159	0	0	0	0	0	0	1,159
	DIH	35	0	0	0	0	0	0	35
CONSTRUCTION	DS	12	0	0	0	0	0	0	12
	<b>Total</b>	<b>1,206</b>	<b>0</b>	<b>0</b>	<b>0</b>	<b>0</b>	<b>0</b>	<b>0</b>	<b>1,206</b>
	DS	0	0	65	0	0	0	0	65
	<b>ALTERNATIVE CONTRACTING INCENTIVES Total</b>	<b>0</b>	<b>0</b>	<b>65</b>	<b>0</b>	<b>0</b>	<b>0</b>	<b>0</b>	<b>65</b>

RESPONSIBLE AGENCY: **FDOT**

Item Segment TOTAL ALL Years ALL Phases: **\$1,448**  
Item Number: **437923** Item TOTAL ALL Years ALL Phases ALL Segments: **\$1,448**

TPO Project No: **DT4380281** Project Description: **SR 25/US 27/OKEECHOBEE RD** **FROM NW 72 AVE/W 16 AVE** **TO SE 4 AVE/E DR**

LRTP Ref: 06-09

County: MIAMI-DADE

Roadway ID:

Lanes Exist:

Lanes Improved:

Lanes Added:

Project Length: 3.335

District: 6

Type of Work: **TRANSPORTATION PLANNING**

SIS or Non-SIS: **No**

Extra Description:

		Proposed Funding (in \$000s)							
PHASE :	Funding Source	<2021	2020 - 2021	2021 - 2022	2022 - 2023	2023 - 2024	2024 - 2025	>2025	All Years
PROJECT DEVELOPMENT AND ENVIRONMENTAL	DDR	0	500	0	0	0	0	0	500
	DIH	0	45	0	0	0	0	0	45
	<b>Total</b>	<b>0</b>	<b>545</b>	<b>0</b>	<b>0</b>	<b>0</b>	<b>0</b>	<b>0</b>	<b>545</b>

RESPONSIBLE AGENCY: **FDOT**

Item Segment TOTAL ALL Years ALL Phases: **\$545**  
Item Number: **438028** Item TOTAL ALL Years ALL Phases ALL Segments: **\$545**

MIAMI-DADE TRANSPORTATION PLANNING ORGANIZATION  
TRANSPORTATION IMPROVEMENT PROGRAM  
PRIMARY STATE HIGHWAYS AND INTERMODAL



HIGHWAYS

TPO Project No: **DT4380341** Project Description: **SR 997/KROME AVE** FROM SW 296 ST TO SW 232 ST

LRTP Ref: 06-09

County: MIAMI-DADE

Roadway ID:

Lanes Exist:

Lanes Improved:

Lanes Added:

Project Length: 3.672

District: 6

Type of Work: **LANDSCAPING**

SIS or Non-SIS: **Yes**

Extra Description:

		Proposed Funding (in \$000s)							
PHASE :	Funding Source	<2021	2020 - 2021	2021 - 2022	2022 - 2023	2023 - 2024	2024 - 2025	>2025	All Years
PRELIMINARY ENGINEERING	DDR	108	0	0	0	0	0	0	108
	DIH	10	0	0	0	0	0	0	10
	<b>Total</b>	<b>118</b>	<b>0</b>	<b>0</b>	<b>0</b>	<b>0</b>	<b>0</b>	<b>0</b>	<b>118</b>
	CONSTRUCTION	0	0	1,014	0	0	0	0	1,014
CONSTRUCTION	DIH	0	0	77	0	0	0	0	77
	DS	0	0	179	0	0	0	0	179
	<b>Total</b>	<b>0</b>	<b>0</b>	<b>1,270</b>	<b>0</b>	<b>0</b>	<b>0</b>	<b>0</b>	<b>1,270</b>

RESPONSIBLE AGENCY: **FDOT**

Item Number:

438034

Item Segment TOTAL ALL Years ALL Phases:

**\$1,388**

Item TOTAL ALL Years ALL Phases ALL Segments:

**\$4,863**

TPO Project No: **DT4380342** Project Description: **SR 997/KROME AVE** FROM SW 232 ST TO SW 184 ST

LRTP Ref: 06-09

County: MIAMI-DADE

Roadway ID:

Lanes Exist:

Lanes Improved:

Lanes Added:

Project Length: 3.251

District: 6

Type of Work: **LANDSCAPING**

SIS or Non-SIS: **Yes**

Extra Description:

		Proposed Funding (in \$000s)							
PHASE :	Funding Source	<2021	2020 - 2021	2021 - 2022	2022 - 2023	2023 - 2024	2024 - 2025	>2025	All Years
PRELIMINARY ENGINEERING	DDR	95	0	0	0	0	0	0	95
	DIH	4	0	0	0	0	0	0	4
	DS	3	0	0	0	0	0	0	3
	<b>Total</b>	<b>102</b>	<b>0</b>	<b>0</b>	<b>0</b>	<b>0</b>	<b>0</b>	<b>0</b>	<b>102</b>
RAILROAD & UTILITIES	DS	0	20	0	0	0	0	0	20
	<b>Total</b>	<b>0</b>	<b>20</b>	<b>0</b>	<b>0</b>	<b>0</b>	<b>0</b>	<b>0</b>	<b>20</b>
	DIH	0	43	0	0	0	0	0	43

MIAMI-DADE TRANSPORTATION PLANNING ORGANIZATION  
TRANSPORTATION IMPROVEMENT PROGRAM  
PRIMARY STATE HIGHWAYS AND INTERMODAL



HIGHWAYS

TPO Project No: DT4380342	Project Description:	SR 997/KROME AVE	FROM SW 232 ST	TO SW 184 ST						
LRTP Ref: 06-09										
County: MIAMI-DADE										
Roadway ID:										
Lanes Exist:	Type of Work:	LANDSCAPING	SIS or Non-SIS:	Yes						
Lanes Improved:										
Lanes Added:	Extra Description:									
Project Length: 3.251										
District: 6										
			Proposed Funding (in \$000s)							
	PHASE :	Funding Source	<2021	2020 - 2021	2021 - 2022	2022 - 2023	2023 - 2024	2024 - 2025	>2025	All Years
		DS	0	854	132	0	0	0	0	986
	CONSTRUCTION	Total	0	897	132	0	0	0	0	1,029
RESPONSIBLE AGENCY: FDOT										Item Segment TOTAL ALL Years ALL Phases: \$1,151
		Item Number: 438034								Item TOTAL ALL Years ALL Phases ALL Segments: \$4,863

TPO Project No: DT4380343	Project Description:	SR 997/KROME AVE	FROM SW 184 ST	TO SW 136 ST						
LRTP Ref: 06-09										
County: MIAMI-DADE										
Roadway ID:										
Lanes Exist:	Type of Work:	LANDSCAPING	SIS or Non-SIS:	Yes						
Lanes Improved:										
Lanes Added:	Extra Description:									
Project Length: 3.039										
District: 6										
			Proposed Funding (in \$000s)							
	PHASE :	Funding Source	<2021	2020 - 2021	2021 - 2022	2022 - 2023	2023 - 2024	2024 - 2025	>2025	All Years
		DDR	92	0	0	0	0	0	0	92
		DIH	3	0	0	0	0	0	0	3
		DS	4	0	0	0	0	0	0	4
	PRELIMINARY ENGINEERING	Total	99	0	0	0	0	0	0	99
		DDR	0	856	125	0	0	0	0	981
		DIH	0	40	0	0	0	0	0	40
	CONSTRUCTION	Total	0	896	125	0	0	0	0	1,021
RESPONSIBLE AGENCY: FDOT			Item Segment TOTAL ALL Years ALL Phases:							\$1,120
		Item Number: 438034	Item TOTAL ALL Years ALL Phases ALL Segments:							\$4,863

MIAMI-DADE TRANSPORTATION PLANNING ORGANIZATION  
TRANSPORTATION IMPROVEMENT PROGRAM  
PRIMARY STATE HIGHWAYS AND INTERMODAL



**HIGHWAYS**

TPO Project No: **DT4380344**    Project Description: **SR 997/KROME AVE**    **FROM SW 136 ST**    **TO SW 88 ST**

LRTP Ref: 06-09

County: MIAMI-DADE

Roadway ID:

Lanes Exist:

Lanes Improved:

Lanes Added:

Project Length: 3.544

District: 6

Type of Work: **LANDSCAPING**

SIS or Non-SIS: **Yes**

Extra Description:

		Proposed Funding (in \$000s)							
PHASE :	Funding Source	<2021	2020 - 2021	2021 - 2022	2022 - 2023	2023 - 2024	2024 - 2025	>2025	All Years
	DIH	20	0	0	0	0	0	0	20
	DS	243	0	0	0	0	0	0	243
<b>PRELIMINARY ENGINEERING</b>	<b>Total</b>	<b>263</b>	<b>0</b>	<b>0</b>	<b>0</b>	<b>0</b>	<b>0</b>	<b>0</b>	<b>263</b>
	DS	0	20	0	0	0	0	0	20
<b>RAILROAD &amp; UTILITIES</b>	<b>Total</b>	<b>0</b>	<b>20</b>	<b>0</b>	<b>0</b>	<b>0</b>	<b>0</b>	<b>0</b>	<b>20</b>
	DDR	0	867	0	0	0	0	0	867
	DIH	0	54	0	0	0	0	0	54
<b>CONSTRUCTION</b>	<b>Total</b>	<b>0</b>	<b>921</b>	<b>0</b>	<b>0</b>	<b>0</b>	<b>0</b>	<b>0</b>	<b>921</b>

RESPONSIBLE AGENCY: **FDOT**

Item Segment TOTAL ALL Years ALL Phases: **\$1,204**  
Item Number: **438034**    Item TOTAL ALL Years ALL Phases ALL Segments: **\$4,863**

TPO Project No: **DT4380761**    Project Description: **SR 9/NW 27 AVE**    **FROM MIAMI INTERMODEL CENTER (MIC)**    **TO NW 215 ST/UNITY STATION (PTC STUDY)**

LRTP Ref: 06-09

County: MIAMI-DADE

Roadway ID:

Lanes Exist:

Lanes Improved:

Lanes Added:

Project Length: 14.147

District: 6

Type of Work: **PD&E/EMO STUDY**

SIS or Non-SIS: **Yes**

Extra Description:

		Proposed Funding (in \$000s)							
PHASE :	Funding Source	<2021	2020 - 2021	2021 - 2022	2022 - 2023	2023 - 2024	2024 - 2025	>2025	All Years
	DDR	250	250	250	0	0	0	0	750
	SU	4,516	6,575	0	0	0	0	0	11,091
<b>PRELIMINARY ENGINEERING</b>	<b>Total</b>	<b>4,766</b>	<b>6,825</b>	<b>250</b>	<b>0</b>	<b>0</b>	<b>0</b>	<b>0</b>	<b>11,841</b>
	DDR	240	0	0	0	0	0	0	240
	DDR	4,608	0	0	0	0	0	0	4,608
	DIH	16	0	0	0	0	0	0	16
	DS	121	0	0	0	0	0	0	121

MIAMI-DADE TRANSPORTATION PLANNING ORGANIZATION  
TRANSPORTATION IMPROVEMENT PROGRAM  
PRIMARY STATE HIGHWAYS AND INTERMODAL



**HIGHWAYS**

TPO Project No: DT4380761	Project Description:	SR 9/NW 27 AVE	FROM MIAMI INTERMODEL CENTER (MIC)					TO NW 215 ST/UNITY STATION (PTC STUDY)				
LRTP Ref: 06-09												
County: MIAMI-DADE												
Roadway ID:												
Lanes Exist:	Type of Work:	PD&E/EMO STUDY	SIS or Non-SIS: Yes									
Lanes Improved:												
Lanes Added:	Extra Description:											
Project Length: 14.147												
District: 6												
			Proposed Funding (in \$000s)									
PHASE :			Funding Source	<2021	2020 - 2021	2021 - 2022	2022 - 2023	2023 - 2024	2024 - 2025	>2025	All Years	
			SU	2,647	0	0	0	0	0	0	2,647	
PROJECT DEVELOPMENT AND ENVIRONMENTAL			Total	7,632	0	0	0	0	0	0	7,632	
RESPONSIBLE AGENCY: FDOT			Item Segment TOTAL ALL Years ALL Phases:									\$19,473
			Item Number: 438076	Item TOTAL ALL Years ALL Phases ALL Segments:							\$19,473	

TPO Project No: DT4383141		Project Description: ITS FIELD EQUIPMENT COMMUNICATIONS SERVICES								
LRTP Ref: 06-09										
County: MIAMI-DADE										
Roadway ID:										
Lanes Exist:		Type of Work: DYNAMIC MESSAGE SIGN	SIS or Non-SIS: No							
Lanes Improved:										
Lanes Added:		Extra Description:								
Project Length:										
District: 6										
		Proposed Funding (in \$000s)								
PHASE :		Funding Source	<2021	2020 - 2021	2021 - 2022	2022 - 2023	2023 - 2024	2024 - 2025	>2025	All Years
		DS	993	365	365	365	365	365	0	2,818
OPERATIONS		Total	993	365	365	365	365	365	0	2,818
RESPONSIBLE AGENCY: FDOT		Item Segment TOTAL ALL Years ALL Phases: \$2,818								
		Item Number: 438314	Item TOTAL ALL Years ALL Phases ALL Segments: \$5,021							

MIAMI-DADE TRANSPORTATION PLANNING ORGANIZATION  
TRANSPORTATION IMPROVEMENT PROGRAM  
PRIMARY STATE HIGHWAYS AND INTERMODAL



HIGHWAYS

TPO Project No: **DT4383142**  
LRTP Ref: 06-09  
County: MIAMI-DADE  
Roadway ID:  
Lanes Exist:  
Lanes Improved:  
Lanes Added:  
Project Length:  
District: 6

Project Description: **ITS FIELD EQUIPMENT ELECTRIC SERVICES**

Type of Work: **DYNAMIC MESSAGE SIGN**

SIS or Non-SIS: **No**

Extra Description:

PHASE :

Proposed Funding (in \$000s)								
Funding Source	<2021	2020 - 2021	2021 - 2022	2022 - 2023	2023 - 2024	2024 - 2025	>2025	All Years
DS	738	235	235	235	235	235	0	1,913
OPERATIONS Total	738	235	235	235	235	235	0	1,913

RESPONSIBLE AGENCY: **FDOT**

Item Segment TOTAL ALL Years ALL Phases: **\$1,913**

Item Number: **438314**

Item TOTAL ALL Years ALL Phases ALL Segments: **\$5,021**

TPO Project No: **DT4383143**  
LRTP Ref: 06-10  
County: MIAMI-DADE  
Roadway ID:  
Lanes Exist:  
Lanes Improved:  
Lanes Added:  
Project Length:  
District: 6

Project Description: **I-95 TOLLING FIELD EQUIPMENT ELECTRIC SERVICES**

Type of Work: **DYNAMIC MESSAGE SIGN**

SIS or Non-SIS: **No**

Extra Description:

PHASE :

Proposed Funding (in \$000s)								
Funding Source	<2021	2020 - 2021	2021 - 2022	2022 - 2023	2023 - 2024	2024 - 2025	>2025	All Years
TOBD	20	20	20	20	20	20	0	120
OPERATIONS Total	20	20	20	20	20	20	0	120

RESPONSIBLE AGENCY: **FDOT**

Item Segment TOTAL ALL Years ALL Phases: **\$120**

Item Number: **438314**

Item TOTAL ALL Years ALL Phases ALL Segments: **\$5,021**

MIAMI-DADE TRANSPORTATION PLANNING ORGANIZATION  
TRANSPORTATION IMPROVEMENT PROGRAM  
PRIMARY STATE HIGHWAYS AND INTERMODAL



**HIGHWAYS**

TPO Project No: **DT4383144**  
LRTP Ref: 06-10  
County: MIAMI-DADE  
Roadway ID:  
Lanes Exist:  
Lanes Improved:  
Lanes Added:  
Project Length:  
District: 6

Project Description: **SR 826 TOLLING FIELD EQUIPMENT  
ELECTRIC SERVICES**

Type of Work: **DYNAMIC MESSAGE SIGN**

SIS or Non-SIS: **No**

Extra Description:

		Proposed Funding (in \$000s)							
PHASE :	Funding Source	<2021	2020 - 2021	2021 - 2022	2022 - 2023	2023 - 2024	2024 - 2025	>2025	All Years
	TOBI	15	15	15	15	15	15	0	90
OPERATIONS	Total	15	15	15	15	15	15	0	90

RESPONSIBLE AGENCY: **FDOT**

Item Segment TOTAL ALL Years ALL Phases: **\$90**

Item Number: 438314 Item TOTAL ALL Years ALL Phases ALL Segments: **\$5,021**

TPO Project No: **DT4383145**  
LRTP Ref: 06-10  
County: MIAMI-DADE  
Roadway ID:  
Lanes Exist:  
Lanes Improved:  
Lanes Added:  
Project Length:  
District: 6

Project Description: **I-75 TOLLING ITS FIELD EQUIPMENT  
ELECTRIC SERVICES**

Type of Work: **DYNAMIC MESSAGE SIGN**

SIS or Non-SIS: **No**

Extra Description:

		Proposed Funding (in \$000s)							
PHASE :	Funding Source	<2021	2020 - 2021	2021 - 2022	2022 - 2023	2023 - 2024	2024 - 2025	>2025	All Years
	TOBG	5	15	15	15	15	15	0	80
OPERATIONS	Total	5	15	15	15	15	15	0	80

RESPONSIBLE AGENCY: **FDOT**

Item Segment TOTAL ALL Years ALL Phases: **\$80**

Item Number: 438314 Item TOTAL ALL Years ALL Phases ALL Segments: **\$5,021**

MIAMI-DADE TRANSPORTATION PLANNING ORGANIZATION  
TRANSPORTATION IMPROVEMENT PROGRAM  
PRIMARY STATE HIGHWAYS AND INTERMODAL



**HIGHWAYS**

TPO Project No: **DT4385211**  
LRTP Ref: 06-10  
County: MIAMI-DADE  
Roadway ID:  
Lanes Exist:  
Lanes Improved:  
Lanes Added:  
Project Length: 3.583  
District: 6

Project Description: **SR 953/NW 42 AVE WITH SR 948/NW 36 ST AND SR 25/OKEECHOBEE RD**

Type of Work: **TRANSPORTATION PLANNING** SIS or Non-SIS: **No**

Extra Description:

		Proposed Funding (in \$000s)							
PHASE :	Funding Source	<2021	2020 - 2021	2021 - 2022	2022 - 2023	2023 - 2024	2024 - 2025	>2025	All Years
	DS	948	0	0	0	0	0	0	948
<b>PLANNING</b>	<b>Total</b>	<b>948</b>	<b>0</b>	<b>0</b>	<b>0</b>	<b>0</b>	<b>0</b>	<b>0</b>	<b>948</b>
	DS	0	0	0	0	500	0	0	500
<b>PROJECT DEVELOPMENT AND ENVIRONMENTAL</b>	<b>Total</b>	<b>0</b>	<b>0</b>	<b>0</b>	<b>0</b>	<b>500</b>	<b>0</b>	<b>0</b>	<b>500</b>

RESPONSIBLE AGENCY: **FDOT**

Item Segment TOTAL ALL Years ALL Phases: **\$1,448**

Item Number: **438521** Item TOTAL ALL Years ALL Phases ALL Segments: **\$1,448**

TPO Project No: **DT4388641**  
LRTP Ref: 06-10  
County: MIAMI-DADE  
Roadway ID:  
Lanes Exist:  
Lanes Improved:  
Lanes Added:  
Project Length: 2.870  
District: 6

Project Description: **SR 860/MIAMI GARDENS/NW 183/186 ST E OF I-75/SR 93 SR 823/NW 57 AVE**

Type of Work: **TRANSPORTATION PLANNING** SIS or Non-SIS: **No**

Extra Description:

		Proposed Funding (in \$000s)							
PHASE :	Funding Source	<2021	2020 - 2021	2021 - 2022	2022 - 2023	2023 - 2024	2024 - 2025	>2025	All Years
	DIH	20	75	0	0	0	0	0	95
<b>PRELIMINARY ENGINEERING</b>	<b>Total</b>	<b>20</b>	<b>75</b>	<b>0</b>	<b>0</b>	<b>0</b>	<b>0</b>	<b>0</b>	<b>95</b>
	DDR	437	0	0	0	0	0	0	437
	DIH	15	0	0	0	0	0	0	15
	DS	1,327	0	0	0	0	0	0	1,327
<b>PROJECT DEVELOPMENT AND ENVIRONMENTAL</b>	<b>Total</b>	<b>1,779</b>	<b>0</b>	<b>0</b>	<b>0</b>	<b>0</b>	<b>0</b>	<b>0</b>	<b>1,779</b>

RESPONSIBLE AGENCY: **FDOT**

Item Segment TOTAL ALL Years ALL Phases: **\$1,874**

Item Number: **438864** Item TOTAL ALL Years ALL Phases ALL Segments: **\$1,874**

MIAMI-DADE TRANSPORTATION PLANNING ORGANIZATION  
TRANSPORTATION IMPROVEMENT PROGRAM  
PRIMARY STATE HIGHWAYS AND INTERMODAL



**HIGHWAYS**

TPO Project No: **DT4390881**  
LRTP Ref: 06-09  
County: MIAMI-DADE  
Roadway ID:  
Lanes Exist:  
Lanes Improved:  
Lanes Added:  
Project Length: 0.238  
District: 6

Project Description:

**HIALEAH GARDENS BLVD**

**FROM W 80TH ST**

**TO NW 138 ST**

Type of Work:

**ADD TURN LANE(S)**

SIS or Non-SIS: **No**

Extra Description:

		Proposed Funding (in \$000s)							
PHASE :	Funding Source	<2021	2020 - 2021	2021 - 2022	2022 - 2023	2023 - 2024	2024 - 2025	>2025	All Years
PRELIMINARY ENGINEERING	SA	205	0	0	0	0	0	0	205
	<b>Total</b>	<b>205</b>	<b>0</b>	<b>0</b>	<b>0</b>	<b>0</b>	<b>0</b>	<b>0</b>	<b>205</b>
RIGHT OF WAY	SA	1	0	0	0	0	0	0	1
	<b>Total</b>	<b>1</b>	<b>0</b>	<b>0</b>	<b>0</b>	<b>0</b>	<b>0</b>	<b>0</b>	<b>1</b>
CONSTRUCTION	ACSA	3,134	0	0	0	0	0	0	3,134
	DS	53	0	0	0	0	0	0	53
	<b>Total</b>	<b>3,187</b>	<b>0</b>	<b>0</b>	<b>0</b>	<b>0</b>	<b>0</b>	<b>0</b>	<b>3,187</b>
ALTERNATIVE CONTRACTING INCENTIVES	SA	0	160	0	0	0	0	0	160
	<b>Total</b>	<b>0</b>	<b>160</b>	<b>0</b>	<b>0</b>	<b>0</b>	<b>0</b>	<b>0</b>	<b>160</b>

RESPONSIBLE AGENCY: **FDOT**

Item Segment **TOTAL ALL Years ALL Phases:** **\$3,553**  
Item Number: **439088** Item **TOTAL ALL Years ALL Phases ALL Segments:** **\$3,553**

TPO Project No: **DT4392181**  
LRTP Ref: 06-09  
County: DIST/ST-WIDE  
Roadway ID:  
Lanes Exist:  
Lanes Improved:  
Lanes Added:  
Project Length:  
District: 6

Project Description:

**DISTRICTWIDE GENERAL ENGINEERING  
CONSULTANT FOR MODAL**

Type of Work:

**PRELIMINARY ENGINEERING**

SIS or Non-SIS: **No**

Extra Description:

		Proposed Funding (in \$000s)							
PHASE :	Funding Source	<2021	2020 - 2021	2021 - 2022	2022 - 2023	2023 - 2024	2024 - 2025	>2025	All Years
PRELIMINARY ENGINEERING	DS	1,805	800	0	0	0	0	0	2,605
	<b>Total</b>	<b>1,805</b>	<b>800</b>	<b>0</b>	<b>0</b>	<b>0</b>	<b>0</b>	<b>0</b>	<b>2,605</b>
RAILROAD & UTILITIES	DS	1,066	200	0	0	0	0	0	1,266
	<b>Total</b>	<b>1,066</b>	<b>200</b>	<b>0</b>	<b>0</b>	<b>0</b>	<b>0</b>	<b>0</b>	<b>1,266</b>
	DIH	1	0	0	0	0	0	0	1

MIAMI-DADE TRANSPORTATION PLANNING ORGANIZATION  
TRANSPORTATION IMPROVEMENT PROGRAM  
PRIMARY STATE HIGHWAYS AND INTERMODAL



**HIGHWAYS**

TPO Project No: **DT4392181**  
LRTP Ref: 06-09  
County: DIST/ST-WIDE  
Roadway ID:  
Lanes Exist:  
Lanes Improved:  
Lanes Added:  
Project Length:  
District: 6

Project Description: **DISTRICTWIDE GENERAL ENGINEERING CONSULTANT FOR MODAL**

Type of Work: **PRELIMINARY ENGINEERING**

SIS or Non-SIS: **No**

Extra Description:

		Proposed Funding (in \$000s)							
PHASE :	Funding Source	<2021	2020 - 2021	2021 - 2022	2022 - 2023	2023 - 2024	2024 - 2025	>2025	All Years
PROJECT DEVELOPMENT AND ENVIRONMENTAL	DS	410	0	0	0	0	0	0	410
	<b>Total</b>	<b>411</b>	<b>0</b>	<b>0</b>	<b>0</b>	<b>0</b>	<b>0</b>	<b>0</b>	<b>411</b>
CONSTRUCTION	DS	1,472	0	0	0	0	0	0	1,472
	<b>Total</b>	<b>1,472</b>	<b>0</b>	<b>0</b>	<b>0</b>	<b>0</b>	<b>0</b>	<b>0</b>	<b>1,472</b>

RESPONSIBLE AGENCY: **FDOT**

Item Segment TOTAL ALL Years ALL Phases: **\$5,754**

Item Number: **439218**

Item TOTAL ALL Years ALL Phases ALL Segments: **\$8,804**

TPO Project No: **DT4392182**  
LRTP Ref: 06-10  
County: DIST/ST-WIDE  
Roadway ID:  
Lanes Exist:  
Lanes Improved:  
Lanes Added:  
Project Length:  
District: 6

Project Description: **DISTRICTWIDE GENERAL ENGINEERING CONSULTANT FOR MODAL**

Type of Work: **PRELIMINARY ENGINEERING**

SIS or Non-SIS: **No**

Extra Description:

		Proposed Funding (in \$000s)							
PHASE :	Funding Source	<2021	2020 - 2021	2021 - 2022	2022 - 2023	2023 - 2024	2024 - 2025	>2025	All Years
PRELIMINARY ENGINEERING	DS	0	0	800	800	800	0	0	2,400
	<b>Total</b>	<b>0</b>	<b>0</b>	<b>800</b>	<b>800</b>	<b>800</b>	<b>0</b>	<b>0</b>	<b>2,400</b>
RAILROAD & UTILITIES	DS	0	0	200	200	200	0	0	600
	<b>Total</b>	<b>0</b>	<b>0</b>	<b>200</b>	<b>200</b>	<b>200</b>	<b>0</b>	<b>0</b>	<b>600</b>
PROJECT DEVELOPMENT AND ENVIRONMENTAL	DS	0	50	0	0	0	0	0	50
	<b>Total</b>	<b>0</b>	<b>50</b>	<b>0</b>	<b>0</b>	<b>0</b>	<b>0</b>	<b>0</b>	<b>50</b>

RESPONSIBLE AGENCY: **FDOT**

Item Segment TOTAL ALL Years ALL Phases: **\$3,050**

Item Number: **439218**

Item TOTAL ALL Years ALL Phases ALL Segments: **\$8,804**

MIAMI-DADE TRANSPORTATION PLANNING ORGANIZATION  
TRANSPORTATION IMPROVEMENT PROGRAM  
PRIMARY STATE HIGHWAYS AND INTERMODAL



**HIGHWAYS**

TPO Project No: **DT4394911**  
LRTP Ref: 06-10  
County: DIST/ST-WIDE  
Roadway ID:  
Lanes Exist:  
Lanes Improved:  
Lanes Added:  
Project Length:  
District: 6

Project Description: **DISTRICTWIDE PROGRAM  
MANAGEMENT ACTIVITIES**

Type of Work: **PRELIMINARY ENGINEERING**

SIS or Non-SIS: **No**

Extra Description:

PHASE :

Proposed Funding (in \$000s)								
Funding Source	<2021	2020 - 2021	2021 - 2022	2022 - 2023	2023 - 2024	2024 - 2025	>2025	All Years
DIH	2,214	500	500	500	0	0	0	3,714
DS	0	0	0	0	0	0	0	0
<b>PRELIMINARY ENGINEERING Total</b>	<b>2,214</b>	<b>500</b>	<b>500</b>	<b>500</b>	<b>0</b>	<b>0</b>	<b>0</b>	<b>3,714</b>

RESPONSIBLE AGENCY: **FDOT**

Item Segment **TOTAL ALL Years ALL Phases:** **\$3,714**

Item Number: **439491** Item **TOTAL ALL Years ALL Phases ALL Segments:** **\$3,714**

TPO Project No: **DT4395221**  
LRTP Ref: 06-09  
County: MIAMI-DADE  
Roadway ID:  
Lanes Exist:  
Lanes Improved:  
Lanes Added:  
Project Length: 0.149  
District: 6

Project Description: **SR 916/NW 135 ST BETWEEN CAIRO  
LANE & SESAME ST**

Type of Work: **PEDESTRIAN SAFETY IMPROVEMENT**

SIS or Non-SIS: **No**

Extra Description:

PHASE :

Proposed Funding (in \$000s)								
Funding Source	<2021	2020 - 2021	2021 - 2022	2022 - 2023	2023 - 2024	2024 - 2025	>2025	All Years
DIH	31	5	0	0	0	0	0	36
DS	48	0	0	0	0	0	0	48
<b>PRELIMINARY ENGINEERING Total</b>	<b>79</b>	<b>5</b>	<b>0</b>	<b>0</b>	<b>0</b>	<b>0</b>	<b>0</b>	<b>84</b>
DDR	69	0	0	0	0	0	0	69
DIH	5	0	0	0	0	0	0	5
DS	35	0	0	0	0	0	0	35
<b>RIGHT OF WAY Total</b>	<b>109</b>	<b>0</b>	<b>0</b>	<b>0</b>	<b>0</b>	<b>0</b>	<b>0</b>	<b>109</b>
DDR	0	315	0	0	0	0	0	315
DIH	0	41	0	0	0	0	0	41

MIAMI-DADE TRANSPORTATION PLANNING ORGANIZATION  
TRANSPORTATION IMPROVEMENT PROGRAM  
PRIMARY STATE HIGHWAYS AND INTERMODAL



HIGHWAYS

TPO Project No: **DT4395221**  
LRTP Ref: 06-09  
County: MIAMI-DADE  
Roadway ID:  
Lanes Exist:  
Lanes Improved:  
Lanes Added:  
Project Length: 0.149  
District: 6

Project Description: **SR 916/NW 135 ST BETWEEN CAIRO LANE & SESAME ST**

Type of Work: **PEDESTRIAN SAFETY IMPROVEMENT** SIS or Non-SIS: **No**

Extra Description:

PHASE :	Funding Source	Proposed Funding (in \$000s)							All Years
		<2021	2020 - 2021	2021 - 2022	2022 - 2023	2023 - 2024	2024 - 2025	>2025	
	DS	1	41	0	0	0	0	0	42
CONSTRUCTION	Total	1	397	0	0	0	0	0	398

RESPONSIBLE AGENCY: **FDOT**

Item Segment TOTAL ALL Years ALL Phases: **\$591**

Item Number: **439522** Item TOTAL ALL Years ALL Phases ALL Segments: **\$591**

TPO Project No: **DT4399131**  
LRTP Ref: 06-09  
County: MIAMI-DADE  
Roadway ID:  
Lanes Exist:  
Lanes Improved:  
Lanes Added:  
Project Length: 0.464  
District: 6

Project Description: **SR 5/US 1**

**AT SW 112 AVE**

Type of Work: **INTERSECTION IMPROVEMENT** SIS or Non-SIS: **No**

Extra Description:

PHASE :	Funding Source	Proposed Funding (in \$000s)							All Years
		<2021	2020 - 2021	2021 - 2022	2022 - 2023	2023 - 2024	2024 - 2025	>2025	
	DDR	16	0	0	0	0	0	0	16
	DDR	7	0	0	0	0	0	0	7
	DIH	33	0	0	0	0	0	0	33
	DS	36	0	0	0	0	0	0	36
	DS	54	0	0	0	0	0	0	54
	HSP	178	0	0	0	0	0	0	178
PRELIMINARY ENGINEERING	Total	324	0	0	0	0	0	0	324
	DDR	55	40	0	0	0	0	0	95
	DIH	14	0	0	0	0	0	0	14

MIAMI-DADE TRANSPORTATION PLANNING ORGANIZATION  
TRANSPORTATION IMPROVEMENT PROGRAM  
PRIMARY STATE HIGHWAYS AND INTERMODAL



HIGHWAYS

TPO Project No: **DT4399131**  
LRTP Ref: 06-09  
County: MIAMI-DADE  
Roadway ID:  
Lanes Exist:  
Lanes Improved:  
Lanes Added:  
Project Length: 0.464  
District: 6

Project Description: **SR 5/US 1 AT SW 112 AVE**

Type of Work: **INTERSECTION IMPROVEMENT** SIS or Non-SIS: **No**

Extra Description:

		Proposed Funding (in \$000s)							
PHASE :	Funding Source	<2021	2020 - 2021	2021 - 2022	2022 - 2023	2023 - 2024	2024 - 2025	>2025	All Years
RIGHT OF WAY	DS	72	0	0	0	0	0	0	72
	<b>Total</b>	<b>141</b>	<b>40</b>	<b>0</b>	<b>0</b>	<b>0</b>	<b>0</b>	<b>0</b>	<b>181</b>
	ACSA	0	115	0	0	0	0	0	115
	ACSS	0	995	0	0	0	0	0	995
CONSTRUCTION	DIH	0	34	0	0	0	0	0	34
	DS	0	21	0	0	0	0	0	21
	<b>Total</b>	<b>0</b>	<b>1,165</b>	<b>0</b>	<b>0</b>	<b>0</b>	<b>0</b>	<b>0</b>	<b>1,165</b>
	SA	0	0	54	0	0	0	0	54
ALTERNATIVE CONTRACTING INCENTIVES		<b>0</b>	<b>0</b>	<b>54</b>	<b>0</b>	<b>0</b>	<b>0</b>	<b>0</b>	<b>54</b>

RESPONSIBLE AGENCY: **FDOT**

Item Segment **TOTAL ALL Years ALL Phases:** **\$1,724**  
Item Number: **439913** Item **TOTAL ALL Years ALL Phases ALL Segments:** **\$1,724**

TPO Project No: **DT4399161**  
LRTP Ref: 06-09  
County: MIAMI-DADE  
Roadway ID:  
Lanes Exist:  
Lanes Improved:  
Lanes Added:  
Project Length: 0.303  
District: 6

Project Description: **SR 989/ALLAPATTAH RD AT SW 211 ST**

Type of Work: **INTERSECTION IMPROVEMENT** SIS or Non-SIS: **No**

Extra Description:

		Proposed Funding (in \$000s)							
PHASE :	Funding Source	<2021	2020 - 2021	2021 - 2022	2022 - 2023	2023 - 2024	2024 - 2025	>2025	All Years
PRELIMINARY ENGINEERING	ACSS	14	0	0	0	0	0	0	14
	DIH	44	0	0	0	0	0	0	44
	DS	99	0	0	0	0	0	0	99
	HSP	384	0	0	0	0	0	0	384
	<b>Total</b>	<b>541</b>	<b>0</b>	<b>0</b>	<b>0</b>	<b>0</b>	<b>0</b>	<b>0</b>	<b>541</b>
	DIH	6	0	0	0	0	0	0	6

MIAMI-DADE TRANSPORTATION PLANNING ORGANIZATION  
TRANSPORTATION IMPROVEMENT PROGRAM  
PRIMARY STATE HIGHWAYS AND INTERMODAL



**HIGHWAYS**

TPO Project No: **DT4399161**  
LRTP Ref: 06-09  
County: MIAMI-DADE  
Roadway ID:  
Lanes Exist:  
Lanes Improved:  
Lanes Added:  
Project Length: 0.303  
District: 6

Project Description: **SR 989/ALLAPATTAH RD AT SW 211 ST**

Type of Work: **INTERSECTION IMPROVEMENT** SIS or Non-SIS: **No**

Extra Description:

		Proposed Funding (in \$000s)							
PHASE :	Funding Source	<2021	2020 - 2021	2021 - 2022	2022 - 2023	2023 - 2024	2024 - 2025	>2025	All Years
RIGHT OF WAY	Total	6	0	0	0	0	0	0	6
	LF	0	7	0	0	0	0	0	7
RAILROAD & UTILITIES	Total	0	7	0	0	0	0	0	7
	ACSS	0	1,126	0	0	0	0	0	1,126
	DIH	0	43	0	0	0	0	0	43
	DS	0	219	0	0	0	0	0	219
CONSTRUCTION	Total	0	1,388	0	0	0	0	0	1,388
	SA	0	0	66	0	0	0	0	66
ALTERNATIVE CONTRACTING INCENTIVES		Total	0	0	66	0	0	0	66

RESPONSIBLE AGENCY: **FDOT**

Item Segment TOTAL ALL Years ALL Phases: **\$2,008**  
Item Number: 439916 Item TOTAL ALL Years ALL Phases ALL Segments: **\$2,008**

TPO Project No: **DT4399181**  
LRTP Ref: 06-09  
County: MIAMI-DADE  
Roadway ID:  
Lanes Exist:  
Lanes Improved:  
Lanes Added:  
Project Length: 0.314  
District: 6

Project Description: **SR 90/SW 8 ST AT SW 137 AVE**

Type of Work: **INTERSECTION IMPROVEMENT** SIS or Non-SIS: **No**

Extra Description:

		Proposed Funding (in \$000s)							
PHASE :	Funding Source	<2021	2020 - 2021	2021 - 2022	2022 - 2023	2023 - 2024	2024 - 2025	>2025	All Years
PRELIMINARY ENGINEERING	DDR	8	0	0	0	0	0	0	8
	DIH	488	0	0	0	0	0	0	488
	DS	57	0	0	0	0	0	0	57
	Total	553	0	0	0	0	0	0	553
	ACSS	0	2,031	0	0	0	0	0	2,031
	DS	0	41	0	0	0	0	0	41
	SA	0	21	0	0	0	0	0	21

MIAMI-DADE TRANSPORTATION PLANNING ORGANIZATION  
TRANSPORTATION IMPROVEMENT PROGRAM  
PRIMARY STATE HIGHWAYS AND INTERMODAL



**HIGHWAYS**

TPO Project No: **DT4399181**  
LRTP Ref: 06-09  
County: MIAMI-DADE  
Roadway ID:  
Lanes Exist:  
Lanes Improved:  
Lanes Added:  
Project Length: 0.314  
District: 6

Project Description: **SR 90/SW 8 ST AT SW 137 AVE**

Type of Work: **INTERSECTION IMPROVEMENT** SIS or Non-SIS: **No**

Extra Description:

		Proposed Funding (in \$000s)							
PHASE :	Funding Source	<2021	2020 - 2021	2021 - 2022	2022 - 2023	2023 - 2024	2024 - 2025	>2025	All Years
CONSTRUCTION	Total	0	2,093	0	0	0	0	0	2,093
	DS	0	0	100	0	0	0	0	100
ALTERNATIVE CONTRACTING INCENTIVES	Total	0	0	100	0	0	0	0	100

RESPONSIBLE AGENCY: **FDOT**

Item Segment TOTAL ALL Years ALL Phases: **\$2,746**

Item Number: 439918 Item TOTAL ALL Years ALL Phases ALL Segments: **\$2,746**

TPO Project No: **DT4399191**  
LRTP Ref: 06-09  
County: MIAMI-DADE  
Roadway ID:  
Lanes Exist:  
Lanes Improved:  
Lanes Added:  
Project Length: 0.553  
District: 6

Project Description: **SR 7/NW 2ND AVE FROM NW 7 AVE TO NW 179 ST**

Type of Work: **INTERSECTION IMPROVEMENT** SIS or Non-SIS: **No**

Extra Description:

		Proposed Funding (in \$000s)							
PHASE :	Funding Source	<2021	2020 - 2021	2021 - 2022	2022 - 2023	2023 - 2024	2024 - 2025	>2025	All Years
PRELIMINARY ENGINEERING	DDR	50	0	0	0	0	0	0	50
	DIH	34	0	0	0	0	0	0	34
	DS	248	0	0	0	0	0	0	248
	Total	332	0	0	0	0	0	0	332
RIGHT OF WAY	DDR	2	0	0	0	0	0	0	2
	DIH	5	0	0	0	0	0	0	5
	Total	7	0	0	0	0	0	0	7
	ACSS	1,475	0	0	0	0	0	0	1,475
	DDR	360	0	0	0	0	0	0	360
	DDR	94	0	0	0	0	0	0	94
	DIH	30	0	0	0	0	0	0	30
	DS	15	0	0	0	0	0	0	15
	HSP	602	0	0	0	0	0	0	602

MIAMI-DADE TRANSPORTATION PLANNING ORGANIZATION  
TRANSPORTATION IMPROVEMENT PROGRAM  
PRIMARY STATE HIGHWAYS AND INTERMODAL



**HIGHWAYS**

TPO Project No: **DT4399191**  
LRTP Ref: 06-09  
County: MIAMI-DADE  
Roadway ID:  
Lanes Exist:  
Lanes Improved:  
Lanes Added:  
Project Length: 0.553  
District: 6

Project Description: **SR 7/NW 2ND AVE** **FROM NW 7 AVE** **TO NW 179 ST**

Type of Work: **INTERSECTION IMPROVEMENT** SIS or Non-SIS: **No**

Extra Description:

		Proposed Funding (in \$000s)							
PHASE :	Funding Source	<2021	2020 - 2021	2021 - 2022	2022 - 2023	2023 - 2024	2024 - 2025	>2025	All Years
CONSTRUCTION	Total	2,576	0	0	0	0	0	0	2,576
	SA	0	100	0	0	0	0	0	100
ALTERNATIVE CONTRACTING INCENTIVES	Total	0	100	0	0	0	0	0	100

RESPONSIBLE AGENCY: **FDOT**

Item Segment TOTAL ALL Years ALL Phases: **\$3,015**

Item Number: **439919** Item TOTAL ALL Years ALL Phases ALL Segments: **\$3,015**

TPO Project No: **DT4399201**  
LRTP Ref: 06-09  
County: MIAMI-DADE  
Roadway ID:  
Lanes Exist:  
Lanes Improved:  
Lanes Added:  
Project Length: 0.339  
District: 6

Project Description: **SR-7/NW 2 AVE** **FROM S OF NW 183 ST** **TO S OF NW 188 ST**

Type of Work: **INTERSECTION IMPROVEMENT** SIS or Non-SIS: **No**

Extra Description:

		Proposed Funding (in \$000s)							
PHASE :	Funding Source	<2021	2020 - 2021	2021 - 2022	2022 - 2023	2023 - 2024	2024 - 2025	>2025	All Years
PRELIMINARY ENGINEERING	ACSS	14	0	0	0	0	0	0	14
	DIH	29	0	0	0	0	0	0	29
	DS	3	0	0	0	0	0	0	3
	HSP	221	0	0	0	0	0	0	221
	Total	267	0	0	0	0	0	0	267
RIGHT OF WAY	DDR	118	124	0	0	0	0	0	242
	DIH	13	0	0	0	0	0	0	13
	Total	131	124	0	0	0	0	0	255
CONSTRUCTION	ACSS	0	803	128	0	0	0	0	931
	DDR	0	31	0	0	0	0	0	31
	SA	0	10	0	0	0	0	0	10
	Total	0	844	128	0	0	0	0	972

MIAMI-DADE TRANSPORTATION PLANNING ORGANIZATION  
TRANSPORTATION IMPROVEMENT PROGRAM  
PRIMARY STATE HIGHWAYS AND INTERMODAL



**HIGHWAYS**

RESPONSIBLE AGENCY: **FDOT**

Item Segment TOTAL ALL Years ALL Phases: **\$1,494**

Item Number: **439920** Item TOTAL ALL Years ALL Phases ALL Segments: **\$1,494**

TPO Project No: **DT4399231**  
LRTP Ref: **06-09**  
County: **MIAMI-DADE**  
Roadway ID:  
Lanes Exist:  
Lanes Improved:  
Lanes Added:  
Project Length: **0.093**  
District: **6**

Project Description: **SR 916/NE 135 ST AT NE 12 AVE**

Type of Work: **INTERSECTION IMPROVEMENT** SIS or Non-SIS: **No**

Extra Description:

PHASE :		Proposed Funding (in \$000s)							
		Funding Source	<2021	2020 - 2021	2021 - 2022	2022 - 2023	2023 - 2024	2024 - 2025	>2025
PRELIMINARY ENGINEERING	DIH		19	0	0	0	0	0	0
	DS		27	0	0	0	0	0	0
	<b>Total</b>		<b>46</b>	<b>0</b>	<b>0</b>	<b>0</b>	<b>0</b>	<b>0</b>	<b>0</b>
RIGHT OF WAY	DDR		9	0	0	0	0	0	0
	DIH		7	0	0	0	0	0	0
	<b>Total</b>		<b>16</b>	<b>0</b>	<b>0</b>	<b>0</b>	<b>0</b>	<b>0</b>	<b>0</b>
RAILROAD & UTILITIES	LF		0	3	0	0	0	0	0
	<b>Total</b>		<b>0</b>	<b>3</b>	<b>0</b>	<b>0</b>	<b>0</b>	<b>0</b>	<b>0</b>
CONSTRUCTION	ACSS		0	292	49	0	0	0	0
	DDR		0	87	0	0	0	0	0
	DIH		0	37	0	0	0	0	0
	DS		0	10	0	0	0	0	0
	<b>Total</b>		<b>0</b>	<b>426</b>	<b>49</b>	<b>0</b>	<b>0</b>	<b>0</b>	<b>0</b>

RESPONSIBLE AGENCY: **FDOT**

Item Segment TOTAL ALL Years ALL Phases: **\$540**

Item Number: **439923** Item TOTAL ALL Years ALL Phases ALL Segments: **\$540**

MIAMI-DADE TRANSPORTATION PLANNING ORGANIZATION  
TRANSPORTATION IMPROVEMENT PROGRAM  
PRIMARY STATE HIGHWAYS AND INTERMODAL



HIGHWAYS

TPO Project No: **DT4399241**  
LRTP Ref: 06-09  
County: MIAMI-DADE  
Roadway ID:  
Lanes Exist:  
Lanes Improved:  
Lanes Added:  
Project Length: 0.438  
District: 6

Project Description: **SR 973/SW 87 AVE**

**FROM SW 27 ST**

**TO SW 20 TERRACE**

Type of Work: **INTERSECTION IMPROVEMENT**

SIS or Non-SIS: **No**

Extra Description:

PHASE :	Funding Source	Proposed Funding (in \$000s)							
		<2021	2020 - 2021	2021 - 2022	2022 - 2023	2023 - 2024	2024 - 2025	>2025	All Years
PRELIMINARY ENGINEERING	DIH	50	0	0	0	0	0	0	50
	DS	34	0	0	0	0	0	0	34
	HSP	244	0	0	0	0	0	0	244
	<b>Total</b>	<b>328</b>	<b>0</b>	<b>0</b>	<b>0</b>	<b>0</b>	<b>0</b>	<b>0</b>	<b>328</b>
RIGHT OF WAY	DDR	211	0	0	0	0	0	0	211
	DIH	47	0	0	0	0	0	0	47
	<b>Total</b>	<b>258</b>	<b>0</b>	<b>0</b>	<b>0</b>	<b>0</b>	<b>0</b>	<b>0</b>	<b>258</b>
CONSTRUCTION	ACSS	0	1,141	0	0	0	0	0	1,141
	DIH	0	71	0	0	0	0	0	71
	<b>Total</b>	<b>0</b>	<b>1,212</b>	<b>0</b>	<b>0</b>	<b>0</b>	<b>0</b>	<b>0</b>	<b>1,212</b>
ALTERNATIVE CONTRACTING INCENTIVES	SA	0	0	70	0	0	0	0	70
	<b>Total</b>	<b>0</b>	<b>0</b>	<b>70</b>	<b>0</b>	<b>0</b>	<b>0</b>	<b>0</b>	<b>70</b>

RESPONSIBLE AGENCY: **FDOT**

Item Segment **TOTAL ALL Years ALL Phases:** **\$1,868**

Item Number: **439924**

Item **TOTAL ALL Years ALL Phases ALL Segments:** **\$1,868**

TPO Project No: **DT4399761**  
LRTP Ref: 06-09  
County: MIAMI-DADE  
Roadway ID:  
Lanes Exist:  
Lanes Improved:  
Lanes Added:  
Project Length: 0.513  
District: 6

Project Description: **SR 909/W DIXIE HWY**

**FROM NE 119 ST**

**TO N OF NE 124 ST**

Type of Work: **RESURFACING**

SIS or Non-SIS: **No**

Extra Description:

PHASE :	Funding Source	Proposed Funding (in \$000s)							
		<2021	2020 - 2021	2021 - 2022	2022 - 2023	2023 - 2024	2024 - 2025	>2025	All Years
PRELIMINARY ENGINEERING	DDR	329	0	0	0	0	0	0	329
	DIH	25	0	0	0	0	0	0	25
	DS	8	0	0	0	0	0	0	8
	<b>Total</b>	<b>362</b>	<b>0</b>	<b>0</b>	<b>0</b>	<b>0</b>	<b>0</b>	<b>0</b>	<b>362</b>

MIAMI-DADE TRANSPORTATION PLANNING ORGANIZATION  
TRANSPORTATION IMPROVEMENT PROGRAM  
PRIMARY STATE HIGHWAYS AND INTERMODAL



**HIGHWAYS**

TPO Project No: **DT4399761**  
LRTP Ref: 06-09  
County: MIAMI-DADE  
Roadway ID:  
Lanes Exist:  
Lanes Improved:  
Lanes Added:  
Project Length: 0.513  
District: 6

Project Description: **SR 909/W DIXIE HWY**

**FROM NE 119 ST**

**TO N OF NE 124 ST**

Type of Work: **RESURFACING**

SIS or Non-SIS: **No**

Extra Description:

PHASE :

		Proposed Funding (in \$000s)							
	Funding Source	<2021	2020 - 2021	2021 - 2022	2022 - 2023	2023 - 2024	2024 - 2025	>2025	All Years
	ACSS	0	0	0	19	0	0	0	19
	DDR	0	0	0	1,223	0	0	0	1,223
	DIH	0	0	0	14	0	0	0	14
	DS	0	0	0	165	0	0	0	165
<b>CONSTRUCTION</b>	<b>Total</b>	<b>0</b>	<b>0</b>	<b>0</b>	<b>1,421</b>	<b>0</b>	<b>0</b>	<b>0</b>	<b>1,421</b>
	DDR	0	0	0	0	58	0	0	58
<b>ALTERNATIVE CONTRACTING INCENTIVES</b>	<b>Total</b>	<b>0</b>	<b>0</b>	<b>0</b>	<b>0</b>	<b>58</b>	<b>0</b>	<b>0</b>	<b>58</b>

RESPONSIBLE AGENCY: **FDOT**

Item Segment **TOTAL ALL Years ALL Phases:** **\$1,841**

Item Number: **439976**

Item **TOTAL ALL Years ALL Phases ALL Segments:** **\$2,170**

TPO Project No: **DT4399762**  
LRTP Ref: 06-09  
County: MIAMI-DADE  
Roadway ID:  
Lanes Exist:  
Lanes Improved:  
Lanes Added:  
Project Length: 0.513  
District: 6

Project Description: **SR 909/W DIXIE HWY**

**AT NE 119 ST AND NE 124 ST**

Type of Work: **INTERSECTION IMPROVEMENT**

SIS or Non-SIS: **No**

Extra Description:

PHASE :

		Proposed Funding (in \$000s)							
	Funding Source	<2021	2020 - 2021	2021 - 2022	2022 - 2023	2023 - 2024	2024 - 2025	>2025	All Years
	DDR	26	0	0	0	0	0	0	26
	DIH	10	0	0	0	0	0	0	10
	DS	12	0	0	0	0	0	0	12
<b>PRELIMINARY ENGINEERING</b>	<b>Total</b>	<b>48</b>	<b>0</b>	<b>0</b>	<b>0</b>	<b>0</b>	<b>0</b>	<b>0</b>	<b>48</b>
	DDR	151	0	0	0	0	0	0	151
	DIH	22	0	0	0	0	0	0	22
<b>RIGHT OF WAY</b>	<b>Total</b>	<b>173</b>	<b>0</b>	<b>0</b>	<b>0</b>	<b>0</b>	<b>0</b>	<b>0</b>	<b>173</b>
	ACSS	0	0	0	81	0	0	0	81
	DIH	0	0	0	11	0	0	0	11

MIAMI-DADE TRANSPORTATION PLANNING ORGANIZATION  
TRANSPORTATION IMPROVEMENT PROGRAM  
PRIMARY STATE HIGHWAYS AND INTERMODAL



HIGHWAYS

TPO Project No: **DT4399762**  
LRTP Ref: 06-09  
County: MIAMI-DADE  
Roadway ID:  
Lanes Exist:  
Lanes Improved:  
Lanes Added:  
Project Length: 0.513  
District: 6

Project Description: **SR 909/W DIXIE HWY AT NE 119 ST AND NE 124 ST**

Type of Work: **INTERSECTION IMPROVEMENT** SIS or Non-SIS: **No**

Extra Description:

PHASE :	Funding Source	Proposed Funding (in \$000s)							All Years
		<2021	2020 - 2021	2021 - 2022	2022 - 2023	2023 - 2024	2024 - 2025	>2025	
	DS	0	0	0	16	0	0	0	16
CONSTRUCTION	Total	0	0	0	108	0	0	0	108

RESPONSIBLE AGENCY: **FDOT**

Item Segment TOTAL ALL Years ALL Phases: **\$329**

Item Number: **439976** Item TOTAL ALL Years ALL Phases ALL Segments: **\$2,170**

TPO Project No: **DT4399811**  
LRTP Ref: 06-09  
County: MIAMI-DADE  
Roadway ID:  
Lanes Exist:  
Lanes Improved:  
Lanes Added:  
Project Length: 1.999  
District: 6

Project Description: **SR 924/NW 119 ST/GRATIGNY RD FROM W OF NW 27 AVE TO W OF NW 7 AVE**

Type of Work: **RESURFACING** SIS or Non-SIS: **Yes**

Extra Description:

PHASE :	Funding Source	Proposed Funding (in \$000s)							All Years
		<2021	2020 - 2021	2021 - 2022	2022 - 2023	2023 - 2024	2024 - 2025	>2025	
	DDR	679	0	0	0	0	0	0	679
	DIH	36	0	0	0	0	0	0	36
	DS	5	0	0	0	0	0	0	5
PRELIMINARY ENGINEERING	Total	720	0	0	0	0	0	0	720
	LF	0	0	15	0	0	0	0	15
RAILROAD & UTILITIES	Total	0	0	15	0	0	0	0	15
	DDR	0	0	909	0	0	0	0	909
	DIH	0	0	116	0	0	0	0	116
	DS	0	0	481	0	0	0	0	481
	SA	0	0	2,948	0	0	0	0	2,948

MIAMI-DADE TRANSPORTATION PLANNING ORGANIZATION  
TRANSPORTATION IMPROVEMENT PROGRAM  
PRIMARY STATE HIGHWAYS AND INTERMODAL



HIGHWAYS

TPO Project No: **DT4399811**  
LRTP Ref: 06-09  
County: MIAMI-DADE  
Roadway ID:  
Lanes Exist:  
Lanes Improved:  
Lanes Added:  
Project Length: 1.999  
District: 6

Project Description: **SR 924/NW 119 ST/GRATIGNY RD FROM W OF NW 27 AVE TO W OF NW 7 AVE**

Type of Work: **RESURFACING**

SIS or Non-SIS: **Yes**

Extra Description:

		Proposed Funding (in \$000s)							
PHASE :	Funding Source	<2021	2020 - 2021	2021 - 2022	2022 - 2023	2023 - 2024	2024 - 2025	>2025	All Years
CONSTRUCTION	Total	0	0	4,454	0	0	0	0	4,454
	SA	0	0	0	200	0	0	0	200
ALTERNATIVE CONTRACTING INCENTIVES	Total	0	0	0	200	0	0	0	200

RESPONSIBLE AGENCY: **FDOT**

Item Segment TOTAL ALL Years ALL Phases: **\$5,389**

Item Number: **439981** Item TOTAL ALL Years ALL Phases ALL Segments: **\$5,860**

TPO Project No: **DT4399812**  
LRTP Ref: 06-09  
County: MIAMI-DADE  
Roadway ID:  
Lanes Exist:  
Lanes Improved:  
Lanes Added:  
Project Length: 0.001  
District: 6

Project Description: **SR 924/NW 119 ST AT NW 27 AVE AND NW 17 AVE**

Type of Work: **INTERSECTION IMPROVEMENT**

SIS or Non-SIS: **Yes**

Extra Description:

		Proposed Funding (in \$000s)							
PHASE :	Funding Source	<2021	2020 - 2021	2021 - 2022	2022 - 2023	2023 - 2024	2024 - 2025	>2025	All Years
PRELIMINARY ENGINEERING	ACID	14	0	0	0	0	0	0	14
	DIH	3	0	0	0	0	0	0	3
	Total	17	0	0	0	0	0	0	17
RIGHT OF WAY	DIH	10	0	0	0	0	0	0	10
	DS	160	0	0	0	0	0	0	160
	Total	170	0	0	0	0	0	0	170
CONSTRUCTION	ACSS	0	0	241	0	0	0	0	241
	DIH	0	0	12	0	0	0	0	12
	DS	0	0	11	0	0	0	0	11
	Total	0	0	264	0	0	0	0	264
	SA	0	0	0	20	0	0	0	20
ALTERNATIVE CONTRACTING INCENTIVES	Total	0	0	0	20	0	0	0	20

MIAMI-DADE TRANSPORTATION PLANNING ORGANIZATION  
TRANSPORTATION IMPROVEMENT PROGRAM  
PRIMARY STATE HIGHWAYS AND INTERMODAL



**HIGHWAYS**

RESPONSIBLE AGENCY: **FDOT**

Item Segment TOTAL ALL Years ALL Phases: **\$471**

Item Number: **439981** Item TOTAL ALL Years ALL Phases ALL Segments: **\$5,860**

TPO Project No: **DT4399842**  
LRTP Ref: **06-09**  
County: **MIAMI-DADE**  
Roadway ID:  
Lanes Exist:  
Lanes Improved:  
Lanes Added:  
Project Length: **0.002**  
District: **6**

Project Description: **SR 5/US 1 AT SW 136 ST**

Type of Work: **INTERSECTION IMPROVEMENT** SIS or Non-SIS: **No**

Extra Description:

PHASE :		Proposed Funding (in \$000s)							All Years
		Funding Source	<2021	2020 - 2021	2021 - 2022	2022 - 2023	2023 - 2024	2024 - 2025	
CONSTRUCTION		DDR	0	357	0	0	0	0	357
		DIH	0	10	0	0	0	0	10
		<b>Total</b>	<b>0</b>	<b>367</b>	<b>0</b>	<b>0</b>	<b>0</b>	<b>0</b>	<b>367</b>

RESPONSIBLE AGENCY: **FDOT**

Item Segment TOTAL ALL Years ALL Phases: **\$367**

Item Number: **439984** Item TOTAL ALL Years ALL Phases ALL Segments: **\$367**

TPO Project No: **DT4399851**  
LRTP Ref: **06-09**  
County: **MIAMI-DADE**  
Roadway ID:  
Lanes Exist:  
Lanes Improved:  
Lanes Added:  
Project Length: **0.180**  
District: **6**

Project Description: **SR 860/MIAMI GARDENS DR AND NW 67 AVE**

Type of Work: **INTERSECTION IMPROVEMENT** SIS or Non-SIS: **No**

Extra Description:

PHASE :		Proposed Funding (in \$000s)							All Years
		Funding Source	<2021	2020 - 2021	2021 - 2022	2022 - 2023	2023 - 2024	2024 - 2025	
PRELIMINARY ENGINEERING		DIH	61	0	0	0	0	0	61
		DS	18	0	0	0	0	0	18
		HSP	190	0	0	0	0	0	190
		<b>Total</b>	<b>269</b>	<b>0</b>	<b>0</b>	<b>0</b>	<b>0</b>	<b>0</b>	<b>269</b>
RIGHT OF WAY		DDR	66	0	0	0	0	0	66
		DIH	10	0	0	0	0	0	10
		<b>Total</b>	<b>76</b>	<b>0</b>	<b>0</b>	<b>0</b>	<b>0</b>	<b>0</b>	<b>76</b>
RAILROAD & UTILITIES		DS	0	30	0	0	0	0	30
		LF	0	2	0	0	0	0	2
		<b>Total</b>	<b>0</b>	<b>32</b>	<b>0</b>	<b>0</b>	<b>0</b>	<b>0</b>	<b>32</b>

MIAMI-DADE TRANSPORTATION PLANNING ORGANIZATION  
TRANSPORTATION IMPROVEMENT PROGRAM  
PRIMARY STATE HIGHWAYS AND INTERMODAL



HIGHWAYS

TPO Project No: **DT4399851**  
LRTP Ref: 06-09  
County: MIAMI-DADE  
Roadway ID:  
Lanes Exist:  
Lanes Improved:  
Lanes Added:  
Project Length: 0.180  
District: 6

Project Description: **SR 860/MIAMI GARDENS DR AND NW 67 AVE**

Type of Work: **INTERSECTION IMPROVEMENT**

SIS or Non-SIS: **No**

Extra Description:

PHASE :	Funding Source	Proposed Funding (in \$000s)							All Years
		<2021	2020 - 2021	2021 - 2022	2022 - 2023	2023 - 2024	2024 - 2025	>2025	
	ACSS	0	839	0	0	0	0	0	839
	DIH	0	68	0	0	0	0	0	68
	DS	2	0	0	0	0	0	0	2
	SA	0	62	0	0	0	0	0	62
CONSTRUCTION	<b>Total</b>	<b>2</b>	<b>969</b>	<b>0</b>	<b>0</b>	<b>0</b>	<b>0</b>	<b>0</b>	<b>971</b>

RESPONSIBLE AGENCY: **FDOT**

Item Segment TOTAL ALL Years ALL Phases: **\$1,348**

Item Number: **439985**

Item TOTAL ALL Years ALL Phases ALL Segments: **\$1,348**

TPO Project No: **DT4399861**  
LRTP Ref: 06-09  
County: MIAMI-DADE  
Roadway ID:  
Lanes Exist:  
Lanes Improved:  
Lanes Added:  
Project Length: 0.981  
District: 6

Project Description: **SR 5/US 1**

**FROM BAILES RD TO SW 214 ST**

Type of Work: **INTERSECTION IMPROVEMENT**

SIS or Non-SIS: **No**

Extra Description:

PHASE :	Funding Source	Proposed Funding (in \$000s)							All Years
		<2021	2020 - 2021	2021 - 2022	2022 - 2023	2023 - 2024	2024 - 2025	>2025	
	ACSS	28	0	0	0	0	0	0	28
	DIH	34	0	0	0	0	0	0	34
	DS	89	0	0	0	0	0	0	89
	DS	68	0	0	0	0	0	0	68
	HSP	399	0	0	0	0	0	0	399
PRELIMINARY ENGINEERING	<b>Total</b>	<b>618</b>	<b>0</b>	<b>0</b>	<b>0</b>	<b>0</b>	<b>0</b>	<b>0</b>	<b>618</b>
	DIH	36	0	0	0	0	0	0	36
RIGHT OF WAY	<b>Total</b>	<b>36</b>	<b>0</b>	<b>0</b>	<b>0</b>	<b>0</b>	<b>0</b>	<b>0</b>	<b>36</b>
	LF	0	17	0	0	0	0	0	17
RAILROAD & UTILITIES	<b>Total</b>	<b>0</b>	<b>17</b>	<b>0</b>	<b>0</b>	<b>0</b>	<b>0</b>	<b>0</b>	<b>17</b>
	ACSS	0	2,170	0	0	0	0	0	2,170

MIAMI-DADE TRANSPORTATION PLANNING ORGANIZATION  
TRANSPORTATION IMPROVEMENT PROGRAM  
PRIMARY STATE HIGHWAYS AND INTERMODAL



**HIGHWAYS**

TPO Project No: **DT4399861** Project Description: **SR 5/US 1** **FROM BAILES RD** **TO SW 214 ST**

LRTP Ref: 06-09  
County: MIAMI-DADE  
Roadway ID:  
Lanes Exist:  
Lanes Improved:  
Lanes Added:  
Project Length: 0.981  
District: 6

Project Description:

Type of Work:

**INTERSECTION IMPROVEMENT**

SIS or Non-SIS: **No**

Extra Description:

		Proposed Funding (in \$000s)							
PHASE :	Funding Source	<2021	2020 - 2021	2021 - 2022	2022 - 2023	2023 - 2024	2024 - 2025	>2025	All Years
CONSTRUCTION	SA	0	424	0	0	0	0	0	424
	<b>Total</b>	<b>0</b>	<b>2,594</b>	<b>0</b>	<b>0</b>	<b>0</b>	<b>0</b>	<b>0</b>	<b>2,594</b>
	SA	0	0	160	0	0	0	0	160
ALTERNATIVE CONTRACTING INCENTIVES	<b>Total</b>	<b>0</b>	<b>0</b>	<b>160</b>	<b>0</b>	<b>0</b>	<b>0</b>	<b>0</b>	<b>160</b>

RESPONSIBLE AGENCY: **FDOT**

Item Segment **TOTAL ALL Years ALL Phases:** **\$3,425**

Item Number: **439986** Item **TOTAL ALL Years ALL Phases ALL Segments:** **\$3,425**

TPO Project No: **DT4406041** Project Description: **SR 922/NE 125 ST** **AT NE 10 AVE**

LRTP Ref: 06-09  
County: MIAMI-DADE  
Roadway ID:  
Lanes Exist:  
Lanes Improved:  
Lanes Added:  
Project Length: 0.042  
District: 6

Project Description:

Type of Work:

**TRAFFIC SIGNALS**

SIS or Non-SIS: **No**

Extra Description:

		Proposed Funding (in \$000s)							
PHASE :	Funding Source	<2021	2020 - 2021	2021 - 2022	2022 - 2023	2023 - 2024	2024 - 2025	>2025	All Years
PRELIMINARY ENGINEERING	DDR	58	0	0	0	0	0	0	58
	DIH	25	0	0	0	0	0	0	25
	DS	54	0	0	0	0	0	0	54
	<b>Total</b>	<b>137</b>	<b>0</b>	<b>0</b>	<b>0</b>	<b>0</b>	<b>0</b>	<b>0</b>	<b>137</b>
	DDR	5	0	0	0	0	0	0	5
RIGHT OF WAY	DIH	36	0	0	0	0	0	0	36
	DS	25	0	0	0	0	0	0	25
	<b>Total</b>	<b>66</b>	<b>0</b>	<b>0</b>	<b>0</b>	<b>0</b>	<b>0</b>	<b>0</b>	<b>66</b>
CONSTRUCTION	DIH	25	0	0	0	0	0	0	25
	DS	620	76	0	0	0	0	0	696
	<b>Total</b>	<b>645</b>	<b>76</b>	<b>0</b>	<b>0</b>	<b>0</b>	<b>0</b>	<b>0</b>	<b>721</b>

MIAMI-DADE TRANSPORTATION PLANNING ORGANIZATION  
TRANSPORTATION IMPROVEMENT PROGRAM  
PRIMARY STATE HIGHWAYS AND INTERMODAL



**HIGHWAYS**

RESPONSIBLE AGENCY: **FDOT**

Item Segment TOTAL ALL Years ALL Phases: **\$924**

Item Number: **440604** Item TOTAL ALL Years ALL Phases ALL Segments: **\$924**

TPO Project No: **DT4416421**  
LRTP Ref: **06-09**  
County: **MIAMI-DADE**  
Roadway ID:  
Lanes Exist:  
Lanes Improved:  
Lanes Added:  
Project Length:  
District: **6**

Project Description: **CITY OF DORAL - BICYCLE/PEDESTRIAN  
BRIDGE OVER DORAL BLVD**

Type of Work: **PEDESTRIAN/WILDLIFE OVERPASS** SIS or Non-SIS: **No**

Extra Description:

Description:

		Proposed Funding (in \$000s)							
PHASE :	Funding Source	<2021	2020 - 2021	2021 - 2022	2022 - 2023	2023 - 2024	2024 - 2025	>2025	All Years
PRELIMINARY ENGINEERING	LF	377	0	0	0	0	0	0	377
	Total	377	0	0	0	0	0	0	377
	LF	0	0	1,433	0	0	0	0	1,433
CONSTRUCTION	SA	0	0	5	0	0	0	0	5
	TALT	0	0	1,000	0	0	0	0	1,000
	Total	0	0	2,438	0	0	0	0	2,438

RESPONSIBLE AGENCY: **FDOT**

Item Segment TOTAL ALL Years ALL Phases: **\$2,815**

Item Number: **441642** Item TOTAL ALL Years ALL Phases ALL Segments: **\$2,815**

TPO Project No: **DT4416721**  
LRTP Ref: **06-09**  
County: **MIAMI-DADE**  
Roadway ID:  
Lanes Exist:  
Lanes Improved:  
Lanes Added:  
Project Length: **0.039**  
District: **6**

Project Description: **SR 90/SW 8 ST  
AT SW 17 AVE AND SW 7 ST AT  
SW 17 AVE**

Type of Work: **INTERSECTION IMPROVEMENT** SIS or Non-SIS: **No**

Extra Description:

Description:

		Proposed Funding (in \$000s)							
PHASE :	Funding Source	<2021	2020 - 2021	2021 - 2022	2022 - 2023	2023 - 2024	2024 - 2025	>2025	All Years
PRELIMINARY ENGINEERING	DIH	26	0	0	0	0	0	0	26
	DS	112	0	0	0	0	0	0	112
	Total	138	0	0	0	0	0	0	138
RIGHT OF WAY	DIH	0	0	0	0	0	0	0	0
	DS	22	0	0	0	0	0	0	22
	Total	22	0	0	0	0	0	0	22
	ACSA	0	22	0	0	0	0	0	22

MIAMI-DADE TRANSPORTATION PLANNING ORGANIZATION  
TRANSPORTATION IMPROVEMENT PROGRAM  
PRIMARY STATE HIGHWAYS AND INTERMODAL



HIGHWAYS

TPO Project No: **DT4416721**  
LRTP Ref: 06-09  
County: MIAMI-DADE  
Roadway ID:  
Lanes Exist:  
Lanes Improved:  
Lanes Added:  
Project Length: 0.039  
District: 6

Project Description: **SR 90/SW 8 ST** **AT SW 17 AVE AND SW 7 ST AT SW 17 AVE**

Type of Work: **INTERSECTION IMPROVEMENT** SIS or Non-SIS: **No**

Extra Description:

PHASE :	Funding Source	Proposed Funding (in \$000s)							All Years
		<2021	2020 - 2021	2021 - 2022	2022 - 2023	2023 - 2024	2024 - 2025	>2025	
CONSTRUCTION	ACSS	0	416	0	0	0	0	0	416
	SA	0	10	0	0	0	0	0	10
	<b>Total</b>	<b>0</b>	<b>448</b>	<b>0</b>	<b>0</b>	<b>0</b>	<b>0</b>	<b>0</b>	<b>448</b>

RESPONSIBLE AGENCY: **FDOT**

Item Segment **TOTAL ALL Years ALL Phases:** **\$608**

Item Number: **441672** Item **TOTAL ALL Years ALL Phases ALL Segments:** **\$608**

TPO Project No: **DT4418121**  
LRTP Ref: 06-09  
County: MIAMI-DADE  
Roadway ID:  
Lanes Exist:  
Lanes Improved:  
Lanes Added:  
Project Length: 1.344  
District: 6

Project Description: **SR 5/SOUTH DIXIE HIGHWAY** **FROM CARD SOUND RD** **TO SOUTH OF SW 336 ST**

Type of Work: **RESURFACING** SIS or Non-SIS: **Yes**

Extra Description:

PHASE :	Funding Source	Proposed Funding (in \$000s)							All Years
		<2021	2020 - 2021	2021 - 2022	2022 - 2023	2023 - 2024	2024 - 2025	>2025	
PRELIMINARY ENGINEERING	ACSA	68	0	0	0	0	0	0	68
	DDR	7	0	0	0	0	0	0	7
	DIH	35	0	0	0	0	0	0	35
	DS	2	0	0	0	0	0	0	2
	GFSA	51	0	0	0	0	0	0	51
	SA	263	0	0	0	0	0	0	263
	<b>Total</b>	<b>426</b>	<b>0</b>	<b>0</b>	<b>0</b>	<b>0</b>	<b>0</b>	<b>0</b>	<b>426</b>
RIGHT OF WAY	DIH	1	0	0	0	0	0	0	1
	<b>Total</b>	<b>1</b>	<b>0</b>	<b>0</b>	<b>0</b>	<b>0</b>	<b>0</b>	<b>0</b>	<b>1</b>
RAILROAD & UTILITIES	LF	0	5	0	0	0	0	0	5
	<b>Total</b>	<b>0</b>	<b>5</b>	<b>0</b>	<b>0</b>	<b>0</b>	<b>0</b>	<b>0</b>	<b>5</b>
	DDR	0	320	0	0	0	0	0	320
	DIH	0	106	0	0	0	0	0	106

MIAMI-DADE TRANSPORTATION PLANNING ORGANIZATION  
TRANSPORTATION IMPROVEMENT PROGRAM  
PRIMARY STATE HIGHWAYS AND INTERMODAL



HIGHWAYS

TPO Project No: **DT4418121** Project Description: **SR 5/SOUTH DIXIE HIGHWAY FROM CARD SOUND RD TO SOUTH OF SW 336 ST**

LRTP Ref: 06-09

County: MIAMI-DADE

Roadway ID:

Lanes Exist:

Lanes Improved:

Lanes Added:

Project Length: 1.344

District: 6

Type of Work: **RESURFACING**

SIS or Non-SIS: **Yes**

Extra Description:

		Proposed Funding (in \$000s)							
PHASE :	Funding Source	<2021	2020 - 2021	2021 - 2022	2022 - 2023	2023 - 2024	2024 - 2025	>2025	All Years
CONSTRUCTION	SA	0	2,416	0	0	0	0	0	2,416
	<b>Total</b>	<b>0</b>	<b>2,842</b>	<b>0</b>	<b>0</b>	<b>0</b>	<b>0</b>	<b>0</b>	<b>2,842</b>
ALTERNATIVE CONTRACTING INCENTIVES	SA	0	0	200	0	0	0	0	200
	<b>Total</b>	<b>0</b>	<b>0</b>	<b>200</b>	<b>0</b>	<b>0</b>	<b>0</b>	<b>0</b>	<b>200</b>

RESPONSIBLE AGENCY: **FDOT**

Item Segment **TOTAL ALL Years ALL Phases:** **\$3,474**

Item Number: **441812** Item **TOTAL ALL Years ALL Phases ALL Segments:** **\$3,474**

TPO Project No: **DT4418271** Project Description: **SR 5/SOUTH DIXIE HIGHWAY FROM N OF SW 336 ST TO SOUTH OF SW 304 ST**

LRTP Ref: 06-09

County: MIAMI-DADE

Roadway ID:

Lanes Exist:

Lanes Improved:

Lanes Added:

Project Length: 2.252

District: 6

Type of Work: **RESURFACING**

SIS or Non-SIS: **Yes**

Extra Description:

		Proposed Funding (in \$000s)							
PHASE :	Funding Source	<2021	2020 - 2021	2021 - 2022	2022 - 2023	2023 - 2024	2024 - 2025	>2025	All Years
PRELIMINARY ENGINEERING	ACID	138	0	0	0	0	0	0	138
	DDR	486	0	0	0	0	0	0	486
	DIH	43	0	0	0	0	0	0	43
	DS	9	0	0	0	0	0	0	9
	<b>Total</b>	<b>676</b>	<b>0</b>	<b>0</b>	<b>0</b>	<b>0</b>	<b>0</b>	<b>0</b>	<b>676</b>
RAILROAD & UTILITIES	LF	0	5	0	0	0	0	0	5
	<b>Total</b>	<b>0</b>	<b>5</b>	<b>0</b>	<b>0</b>	<b>0</b>	<b>0</b>	<b>0</b>	<b>5</b>
	ACSS	0	747	0	0	0	0	0	747
	DDR	0	2,038	0	0	0	0	0	2,038
	DIH	0	113	0	0	0	0	0	113
	SA	0	1,126	0	0	0	0	0	1,126

MIAMI-DADE TRANSPORTATION PLANNING ORGANIZATION  
TRANSPORTATION IMPROVEMENT PROGRAM  
PRIMARY STATE HIGHWAYS AND INTERMODAL



**HIGHWAYS**

TPO Project No: **DT4418271** Project Description: **SR 5/SOUTH DIXIE HIGHWAY** **FROM N OF SW 336 ST** **TO SOUTH OF SW 304 ST**

LRTP Ref: 06-09

County: MIAMI-DADE

Roadway ID:

Lanes Exist:

Lanes Improved:

Lanes Added:

Project Length: 2.252

District: 6

Type of Work: **RESURFACING**

SIS or Non-SIS: **Yes**

Extra Description:

		Proposed Funding (in \$000s)							
PHASE :	Funding Source	<2021	2020 - 2021	2021 - 2022	2022 - 2023	2023 - 2024	2024 - 2025	>2025	All Years
CONSTRUCTION	Total	0	4,024	0	0	0	0	0	4,024
	SA	0	0	260	0	0	0	0	260
ALTERNATIVE CONTRACTING INCENTIVES	Total	0	0	260	0	0	0	0	260

RESPONSIBLE AGENCY: **FDOT**

Item Segment TOTAL ALL Years ALL Phases: **\$4,965**

Item Number: **441827** Item TOTAL ALL Years ALL Phases ALL Segments: **\$4,965**

TPO Project No: **DT4418301** Project Description: **SR 826 FRONTAGE ROADS** **FROM OKEECHOBEE RD** **TO NW 103 ST**

LRTP Ref: 06-09

County: MIAMI-DADE

Roadway ID:

Lanes Exist:

Lanes Improved:

Lanes Added:

Project Length: 1.661

District: 6

Type of Work: **RESURFACING**

SIS or Non-SIS: **No**

Extra Description:

		Proposed Funding (in \$000s)							
PHASE :	Funding Source	<2021	2020 - 2021	2021 - 2022	2022 - 2023	2023 - 2024	2024 - 2025	>2025	All Years
PRELIMINARY ENGINEERING	DIH	0	25	0	0	0	0	0	25
	DS	0	176	0	0	0	0	0	176
	Total	0	201	0	0	0	0	0	201
DESIGN/BUILD	DIH	0	0	0	0	202	0	0	202
	DS	0	0	0	0	2,189	0	0	2,189
	Total	0	0	0	0	2,391	0	0	2,391
ALTERNATIVE CONTRACTING INCENTIVES	DS	0	0	0	0	120	0	0	120
	Total	0	0	0	0	120	0	0	120

RESPONSIBLE AGENCY: **FDOT**

Item Segment TOTAL ALL Years ALL Phases: **\$2,712**

Item Number: **441830** Item TOTAL ALL Years ALL Phases ALL Segments: **\$2,712**

MIAMI-DADE TRANSPORTATION PLANNING ORGANIZATION  
TRANSPORTATION IMPROVEMENT PROGRAM  
PRIMARY STATE HIGHWAYS AND INTERMODAL



**HIGHWAYS**

TPO Project No: **DT4418311** Project Description: **SR 826 FRONTAGE ROADS** FROM NW 103 ST TO NW 122 ST

LRTP Ref: 06-09

County: MIAMI-DADE

Roadway ID:

Lanes Exist:

Lanes Improved:

Lanes Added:

Project Length: 2.574

District: 6

Type of Work: **RESURFACING**

SIS or Non-SIS: **No**

Extra Description:

		Proposed Funding (in \$000s)							
PHASE :	Funding Source	<2021	2020 - 2021	2021 - 2022	2022 - 2023	2023 - 2024	2024 - 2025	>2025	All Years
PRELIMINARY ENGINEERING	DDR	0	132	0	0	0	0	0	132
	DIH	0	35	0	0	0	0	0	35
	GFSA	0	165	0	0	0	0	0	165
	<b>Total</b>	<b>0</b>	<b>332</b>	<b>0</b>	<b>0</b>	<b>0</b>	<b>0</b>	<b>0</b>	<b>332</b>
DESIGN/BUILD	DDR	0	0	0	0	39	0	0	39
	DIH	0	0	0	0	39	0	0	39
	DS	0	0	0	0	300	0	0	300
	SA	0	0	0	0	3,109	0	0	3,109
	<b>Total</b>	<b>0</b>	<b>0</b>	<b>0</b>	<b>0</b>	<b>3,487</b>	<b>0</b>	<b>0</b>	<b>3,487</b>
ALTERNATIVE CONTRACTING INCENTIVES	SA	0	0	0	0	180	0	0	180
	<b>Total</b>	<b>0</b>	<b>0</b>	<b>0</b>	<b>0</b>	<b>180</b>	<b>0</b>	<b>0</b>	<b>180</b>

RESPONSIBLE AGENCY: **FDOT**

Item Segment TOTAL ALL Years ALL Phases: **\$3,999**

Item Number: 441831

Item TOTAL ALL Years ALL Phases ALL Segments: **\$3,999**

TPO Project No: **DT4418321** Project Description: **SR 826 FRONTAGE ROADS** FROM NW 122 ST TO NW 138 ST

LRTP Ref: 06-09

County: MIAMI-DADE

Roadway ID:

Lanes Exist:

Lanes Improved:

Lanes Added:

Project Length: 1.044

District: 6

Type of Work: **RESURFACING**

SIS or Non-SIS: **No**

Extra Description:

		Proposed Funding (in \$000s)							
PHASE :	Funding Source	<2021	2020 - 2021	2021 - 2022	2022 - 2023	2023 - 2024	2024 - 2025	>2025	All Years
PRELIMINARY ENGINEERING	DIH	81	20	0	0	0	0	0	101
	DS	7	0	0	0	0	0	0	7
	<b>Total</b>	<b>88</b>	<b>20</b>	<b>0</b>	<b>0</b>	<b>0</b>	<b>0</b>	<b>0</b>	<b>108</b>
	ACSA	0	583	0	0	0	0	0	583
	DIH	0	0	143	0	0	0	0	143

MIAMI-DADE TRANSPORTATION PLANNING ORGANIZATION  
TRANSPORTATION IMPROVEMENT PROGRAM  
PRIMARY STATE HIGHWAYS AND INTERMODAL



**HIGHWAYS**

TPO Project No: **DT4418321** Project Description: **SR 826 FRONTAGE ROADS FROM NW 122 ST TO NW 138 ST**

LRTP Ref: 06-09

County: MIAMI-DADE

Roadway ID:

Lanes Exist:

Lanes Improved:

Lanes Added:

Project Length: 1.044

District: 6

Type of Work: **RESURFACING**

SIS or Non-SIS: **No**

Extra Description:

PHASE :

		Proposed Funding (in \$000s)							
	Funding Source	<2021	2020 - 2021	2021 - 2022	2022 - 2023	2023 - 2024	2024 - 2025	>2025	All Years
	GFSA	0	1,538	0	0	0	0	0	1,538
	SA	0	0	216	0	0	0	0	216
CONSTRUCTION	<b>Total</b>	<b>0</b>	<b>2,121</b>	<b>359</b>	<b>0</b>	<b>0</b>	<b>0</b>	<b>0</b>	<b>2,480</b>
	GFSA	0	100	0	0	0	0	0	100
ALTERNATIVE CONTRACTING INCENTIVES	<b>Total</b>	<b>0</b>	<b>100</b>	<b>0</b>	<b>0</b>	<b>0</b>	<b>0</b>	<b>0</b>	<b>100</b>

RESPONSIBLE AGENCY: **FDOT**

Item Segment **TOTAL ALL Years ALL Phases:** **\$2,688**

Item Number: **441832** Item **TOTAL ALL Years ALL Phases ALL Segments:** **\$2,688**

TPO Project No: **DT4418341** Project Description: **SR 93/I-75 FRONTAGE RDS FROM E OF HIALEAH TO W 23RD AVE**

LRTP Ref: 06-09

County: MIAMI-DADE

Roadway ID:

Lanes Exist:

Lanes Improved:

Lanes Added:

Project Length: 1.619

District: 6

Type of Work: **RESURFACING**

SIS or Non-SIS: **Yes**

Extra Description:

PHASE :

		Proposed Funding (in \$000s)							
	Funding Source	<2021	2020 - 2021	2021 - 2022	2022 - 2023	2023 - 2024	2024 - 2025	>2025	All Years
	DIH	30	0	0	0	0	0	0	30
	DS	389	0	0	0	0	0	0	389
PRELIMINARY ENGINEERING	<b>Total</b>	<b>419</b>	<b>0</b>	<b>0</b>	<b>0</b>	<b>0</b>	<b>0</b>	<b>0</b>	<b>419</b>
	ACSA	21	0	0	0	0	0	0	21
	ACSS	222	0	0	0	0	0	0	222
	DDR	54	0	0	0	0	0	0	54
	DS	3	0	0	0	0	0	0	3
	SA	3,228	0	0	0	0	0	0	3,228
CONSTRUCTION	<b>Total</b>	<b>3,528</b>	<b>0</b>	<b>0</b>	<b>0</b>	<b>0</b>	<b>0</b>	<b>0</b>	<b>3,528</b>

MIAMI-DADE TRANSPORTATION PLANNING ORGANIZATION  
TRANSPORTATION IMPROVEMENT PROGRAM  
PRIMARY STATE HIGHWAYS AND INTERMODAL



**HIGHWAYS**

TPO Project No: DT4418341	Project Description:	SR 93/I-75 FRONTAGE RDS	FROM E OF HIALEAH GARDENS BLVD					TO W 23RD AVE				
LRTP Ref: 06-09												
County: MIAMI-DADE												
Roadway ID:												
Lanes Exist:	Type of Work:	RESURFACING	SIS or Non-SIS: Yes									
Lanes Improved:	Extra Description:											
Lanes Added:												
Project Length: 1.619												
District: 6												
		PHASE :	Proposed Funding (in \$000s)									
			Funding Source	<2021	2020 - 2021	2021 - 2022	2022 - 2023	2023 - 2024	2024 - 2025	>2025	All Years	
			DS	0	200	0	0	0	0	0	200	
		ALTERNATIVE CONTRACTING INCENTIVES	Total	0	200	0	0	0	0	0	200	
RESPONSIBLE AGENCY: FDOT			Item Segment TOTAL ALL Years ALL Phases:								\$4,147	
			Item Number:	441834		Item TOTAL ALL Years ALL Phases ALL Segments:					\$4,147	

TPO Project No:	DT4418361	Project Description:	SR 93/I-75 RAMPS	AT NW 138 ST
LRTP Ref:	06-09			
County:	MIAMI-DADE			
Roadway ID:				
Lanes Exist:		Type of Work:	RESURFACING	SIS or Non-SIS: Yes
Lanes Improved:				
Lanes Added:		Extra Description:		
Project Length:	2.083			
District:	6			

MIAMI-DADE TRANSPORTATION PLANNING ORGANIZATION  
TRANSPORTATION IMPROVEMENT PROGRAM  
PRIMARY STATE HIGHWAYS AND INTERMODAL



HIGHWAYS

TPO Project No: **DT4418861**  
LRTP Ref: 06-09  
County: MIAMI-DADE  
Roadway ID:  
Lanes Exist:  
Lanes Improved:  
Lanes Added:  
Project Length: 4.432  
District: 6

Project Description: **SR A1A/COLLINS AVE AT 36TH, 83RD AND 87TH STREETS**

Type of Work: **PEDESTRIAN SAFETY IMPROVEMENT** SIS or Non-SIS: **No**

Extra Description:

		Proposed Funding (in \$000s)							
PHASE :	Funding Source	<2021	2020 - 2021	2021 - 2022	2022 - 2023	2023 - 2024	2024 - 2025	>2025	All Years
PRELIMINARY ENGINEERING	DDR	184	0	0	0	0	0	0	184
	DIH	21	0	0	0	0	0	0	21
	DS	28	0	0	0	0	0	0	28
	<b>Total</b>	<b>233</b>	<b>0</b>	<b>0</b>	<b>0</b>	<b>0</b>	<b>0</b>	<b>0</b>	<b>233</b>
RIGHT OF WAY	DDR	10	0	0	0	0	0	0	10
	DIH	5	10	0	0	0	0	0	15
	DS	0	15	0	0	0	0	0	15
	<b>Total</b>	<b>15</b>	<b>25</b>	<b>0</b>	<b>0</b>	<b>0</b>	<b>0</b>	<b>0</b>	<b>40</b>
RAILROAD & UTILITIES	LF	0	0	11	0	0	0	0	11
	<b>Total</b>	<b>0</b>	<b>0</b>	<b>11</b>	<b>0</b>	<b>0</b>	<b>0</b>	<b>0</b>	<b>11</b>
CONSTRUCTION	DDR	644	0	0	104	0	0	0	748
	DIH	0	0	0	5	0	0	0	5
	<b>Total</b>	<b>644</b>	<b>0</b>	<b>0</b>	<b>109</b>	<b>0</b>	<b>0</b>	<b>0</b>	<b>753</b>

RESPONSIBLE AGENCY: FDOT

Item Segment TOTAL ALL Years ALL Phases: **\$1,037**  
Item Number: 441886 Item TOTAL ALL Years ALL Phases ALL Segments: **\$1,037**

MIAMI-DADE TRANSPORTATION PLANNING ORGANIZATION  
TRANSPORTATION IMPROVEMENT PROGRAM  
PRIMARY STATE HIGHWAYS AND INTERMODAL



**HIGHWAYS**

TPO Project No: **DT4419401**  
LRTP Ref: 06-09  
County: DIST/ST-WIDE  
Roadway ID:  
Lanes Exist:  
Lanes Improved:  
Lanes Added:  
Project Length:  
District: 6

Project Description: **ITS PROGRAM AVL SYSTEM TO MANAGE D6 INCIDENT MANAGMENT FLEET**

Type of Work: **OTHER ITS**

SIS or Non-SIS: **No**

Extra Description:

PHASE :	Funding Source	Proposed Funding (in \$000s)							All Years
		<2021	2020 - 2021	2021 - 2022	2022 - 2023	2023 - 2024	2024 - 2025	>2025	
	DS	254	127	127	127	0	0	0	635
<b>OPERATIONS</b>	<b>Total</b>	<b>254</b>	<b>127</b>	<b>127</b>	<b>127</b>	<b>0</b>	<b>0</b>	<b>0</b>	<b>635</b>

RESPONSIBLE AGENCY: **FDOT**

Item Segment **TOTAL ALL Years ALL Phases:** **\$635**

Item Number: **441940** Item **TOTAL ALL Years ALL Phases ALL Segments:** **\$635**

TPO Project No: **DT4419601**  
LRTP Ref: 06-09  
County: MIAMI-DADE  
Roadway ID:  
Lanes Exist:  
Lanes Improved:  
Lanes Added:  
Project Length: 0.474  
District: 6

Project Description: **SR 886 PORT BLVD OVER INTERCOASTAL WATERWAY BRIDGES 875000/875001**

Type of Work: **BRIDGE-REPAIR/REHABILITATION**

SIS or Non-SIS: **No**

Extra Description:

PHASE :	Funding Source	Proposed Funding (in \$000s)							All Years
		<2021	2020 - 2021	2021 - 2022	2022 - 2023	2023 - 2024	2024 - 2025	>2025	
	BRRP	188	0	0	0	0	0	0	188
	DIH	15	0	0	0	0	0	0	15
<b>PRELIMINARY ENGINEERING</b>	<b>Total</b>	<b>203</b>	<b>0</b>	<b>0</b>	<b>0</b>	<b>0</b>	<b>0</b>	<b>0</b>	<b>203</b>
	BRRP	0	0	1,944	0	0	0	0	1,944
	DIH	0	0	19	0	0	0	0	19
<b>CONSTRUCTION</b>	<b>Total</b>	<b>0</b>	<b>0</b>	<b>1,963</b>	<b>0</b>	<b>0</b>	<b>0</b>	<b>0</b>	<b>1,963</b>

RESPONSIBLE AGENCY: **FDOT**

Item Segment **TOTAL ALL Years ALL Phases:** **\$2,166**

Item Number: **441960** Item **TOTAL ALL Years ALL Phases ALL Segments:** **\$2,166**

MIAMI-DADE TRANSPORTATION PLANNING ORGANIZATION  
TRANSPORTATION IMPROVEMENT PROGRAM  
PRIMARY STATE HIGHWAYS AND INTERMODAL



**HIGHWAYS**

TPO Project No: **DT4419611**  
LRTP Ref: 06-09  
County: MIAMI-DADE  
Roadway ID:  
Lanes Exist:  
Lanes Improved:  
Lanes Added:  
Project Length: 0.015  
District: 6

Project Description: **SR 994/QUAIL ROOST DR/SW 200 ST  
OVER CANAL C-102 BRIDGE#870628**

Type of Work: **BRIDGE-REPAIR/REHABILITATION**

SIS or Non-SIS: **No**

Extra Description:

		Proposed Funding (in \$000s)							
PHASE :	Funding Source	<2021	2020 - 2021	2021 - 2022	2022 - 2023	2023 - 2024	2024 - 2025	>2025	All Years
	BRRP	61	0	0	0	0	0	0	61
	DDR	3	0	0	0	0	0	0	3
	DIH	2	0	0	0	0	0	0	2
	DS	6	0	0	0	0	0	0	6
PRELIMINARY ENGINEERING	<b>Total</b>	<b>72</b>	<b>0</b>	<b>0</b>	<b>0</b>	<b>0</b>	<b>0</b>	<b>0</b>	<b>72</b>
	BRRP	0	448	0	0	0	0	0	448
	DIH	0	5	0	0	0	0	0	5
CONSTRUCTION	<b>Total</b>	<b>0</b>	<b>453</b>	<b>0</b>	<b>0</b>	<b>0</b>	<b>0</b>	<b>0</b>	<b>453</b>

RESPONSIBLE AGENCY: **FDOT**

Item Segment **TOTAL ALL Years ALL Phases:** **\$525**  
Item Number: **441961** Item **TOTAL ALL Years ALL Phases ALL Segments:** **\$525**

TPO Project No: **DT4419631**  
LRTP Ref: 06-09  
County: MIAMI-DADE  
Roadway ID:  
Lanes Exist:  
Lanes Improved:  
Lanes Added:  
Project Length: 0.012  
District: 6

Project Description: **SR 924/GRATIGNY/NW 119 ST OVER RIO  
VISTA CANAL BRIDGE 870621**

Type of Work: **BRIDGE-REPAIR/REHABILITATION**

SIS or Non-SIS: **Yes**

Extra Description:

		Proposed Funding (in \$000s)							
PHASE :	Funding Source	<2021	2020 - 2021	2021 - 2022	2022 - 2023	2023 - 2024	2024 - 2025	>2025	All Years
	BRRP	69	0	0	0	0	0	0	69
	DIH	2	0	0	0	0	0	0	2
PRELIMINARY ENGINEERING	<b>Total</b>	<b>71</b>	<b>0</b>	<b>0</b>	<b>0</b>	<b>0</b>	<b>0</b>	<b>0</b>	<b>71</b>
	BRRP	0	0	485	0	0	0	0	485
	DIH	0	0	14	0	0	0	0	14
CONSTRUCTION	<b>Total</b>	<b>0</b>	<b>0</b>	<b>499</b>	<b>0</b>	<b>0</b>	<b>0</b>	<b>0</b>	<b>499</b>

MIAMI-DADE TRANSPORTATION PLANNING ORGANIZATION  
TRANSPORTATION IMPROVEMENT PROGRAM  
PRIMARY STATE HIGHWAYS AND INTERMODAL



**HIGHWAYS**

TPO Project No: **DT4419631**  
LRTP Ref: 06-09  
County: MIAMI-DADE  
Roadway ID:  
Lanes Exist:  
Lanes Improved:  
Lanes Added:  
Project Length: 0.012  
District: 6

Project Description: **SR 924/GRATIGNY/NW 119 ST OVER RIO VISTA CANAL BRIDGE 870621**

Type of Work: **BRIDGE-REPAIR/REHABILITATION** SIS or Non-SIS: **Yes**

Extra Description:

PHASE :

Funding Source	Proposed Funding (in \$000s)							
	<2021	2020 - 2021	2021 - 2022	2022 - 2023	2023 - 2024	2024 - 2025	>2025	All Years
BRRP	0	0	0	20	0	0	0	20
<b>ALTERNATIVE CONTRACTING INCENTIVES</b>	<b>Total</b>	<b>0</b>	<b>0</b>	<b>0</b>	<b>20</b>	<b>0</b>	<b>0</b>	<b>20</b>

RESPONSIBLE AGENCY: **FDOT**

Item Segment TOTAL ALL Years ALL Phases: **\$590**

Item Number: **441963** Item TOTAL ALL Years ALL Phases ALL Segments: **\$590**

TPO Project No: **DT4419651**  
LRTP Ref: 06-09  
County: MIAMI-DADE  
Roadway ID:  
Lanes Exist:  
Lanes Improved:  
Lanes Added:  
Project Length: 0.172  
District: 6

Project Description: **SR 856 RAMP NB A1A TO SR 856 (BRIDGE 870603)**

Type of Work: **BRIDGE-REPAIR/REHABILITATION** SIS or Non-SIS: **No**

Extra Description:

PHASE :

Funding Source	Proposed Funding (in \$000s)							
	<2021	2020 - 2021	2021 - 2022	2022 - 2023	2023 - 2024	2024 - 2025	>2025	All Years
BRRP	0	185	0	0	0	0	0	185
DIH	0	10	0	0	0	0	0	10
<b>PRELIMINARY ENGINEERING</b>	<b>Total</b>	<b>0</b>	<b>195</b>	<b>0</b>	<b>0</b>	<b>0</b>	<b>0</b>	<b>195</b>
BRRP	0	0	0	2,414	0	0	0	2,414
DIH	0	0	0	50	0	0	0	50
<b>CONSTRUCTION</b>	<b>Total</b>	<b>0</b>	<b>0</b>	<b>2,464</b>	<b>0</b>	<b>0</b>	<b>0</b>	<b>2,464</b>

RESPONSIBLE AGENCY: **FDOT**

Item Segment TOTAL ALL Years ALL Phases: **\$2,659**

Item Number: **441965** Item TOTAL ALL Years ALL Phases ALL Segments: **\$2,659**

MIAMI-DADE TRANSPORTATION PLANNING ORGANIZATION  
TRANSPORTATION IMPROVEMENT PROGRAM  
PRIMARY STATE HIGHWAYS AND INTERMODAL



**HIGHWAYS**

TPO Project No: **DT4419671**  
LRTP Ref: 06-09  
County: MIAMI-DADE  
Roadway ID:  
Lanes Exist:  
Lanes Improved:  
Lanes Added:  
Project Length: 0.030  
District: 6

Project Description: **SR 112/I 195 OVER WESTSHORE  
WATERWAY BRIDGE# 870314**

Type of Work: **BRIDGE-REPAIR/REHABILITATION**

SIS or Non-SIS: **Yes**

Extra Description:

		Proposed Funding (in \$000s)							
PHASE :	Funding Source	<2021	2020 - 2021	2021 - 2022	2022 - 2023	2023 - 2024	2024 - 2025	>2025	All Years
PRELIMINARY ENGINEERING	BRRP	154	0	0	0	0	0	0	154
	DIH	6	0	0	0	0	0	0	6
	DS	12	0	0	0	0	0	0	12
	<b>Total</b>	<b>172</b>	<b>0</b>	<b>0</b>	<b>0</b>	<b>0</b>	<b>0</b>	<b>0</b>	<b>172</b>
CONSTRUCTION	BRRP	0	1,125	0	0	0	0	0	1,125
	DIH	0	21	0	0	0	0	0	21
	<b>Total</b>	<b>0</b>	<b>1,146</b>	<b>0</b>	<b>0</b>	<b>0</b>	<b>0</b>	<b>0</b>	<b>1,146</b>

RESPONSIBLE AGENCY: **FDOT**

Item Segment TOTAL ALL Years ALL Phases: **\$1,318**  
Item Number: **441967** Item TOTAL ALL Years ALL Phases ALL Segments: **\$1,318**

TPO Project No: **DT4421201**  
LRTP Ref: 06-10  
County: MIAMI-DADE  
Roadway ID:  
Lanes Exist:  
Lanes Improved:  
Lanes Added:  
Project Length: 9.591  
District: 6

Project Description: **GOLDEN GLADES INTERCHANGE  
COMMUNICATIONS CONSULTANT  
CONTRACT**

Type of Work: **TRANSPORTATION PLANNING**

SIS or Non-SIS: **Yes**

Extra Description:

		Proposed Funding (in \$000s)							
PHASE :	Funding Source	<2021	2020 - 2021	2021 - 2022	2022 - 2023	2023 - 2024	2024 - 2025	>2025	All Years
PRELIMINARY ENGINEERING	DIH	26	20	0	0	0	0	0	46
	DS	400	0	0	0	0	0	0	400
	<b>Total</b>	<b>426</b>	<b>20</b>	<b>0</b>	<b>0</b>	<b>0</b>	<b>0</b>	<b>0</b>	<b>446</b>

RESPONSIBLE AGENCY: **FDOT**

Item Segment TOTAL ALL Years ALL Phases: **\$446**  
Item Number: **442120** Item TOTAL ALL Years ALL Phases ALL Segments: **\$446**

MIAMI-DADE TRANSPORTATION PLANNING ORGANIZATION  
TRANSPORTATION IMPROVEMENT PROGRAM  
PRIMARY STATE HIGHWAYS AND INTERMODAL



HIGHWAYS

TPO Project No: DT4436451	Project Description:	SR 25/OKEECHOBEE RD	FROM W OF NW 138 ST	TO E OF NW 107 AVE (CONCRETE)							
LRTP Ref: 07-24											
County: MIAMI-DADE											
Roadway ID:											
Lanes Exist:	Type of Work:	ADD LANES & REHABILITATE PVMNT	SIS or Non-SIS:	Yes							
Lanes Improved:	Extra Description:										
Lanes Added:											
Project Length: 0.828											
District: 6											
			Proposed Funding (in \$000s)								
	PHASE :	Funding Source	<2021	2020 - 2021	2021 - 2022	2022 - 2023	2023 - 2024	2024 - 2025	>2025	All Years	
			16	0	0	0	0	0	0	16	
	PRELIMINARY ENGINEERING	Total	16	0	0	0	0	0	0	16	
			22,533	0	0	0	0	0	0	22,533	
			16,607	0	0	0	0	0	0	16,607	
	CONSTRUCTION	Total	39,140	0	0	0	0	0	0	39,140	
RESPONSIBLE AGENCY: FDOT			Item Segment TOTAL ALL Years ALL Phases:							\$39,156	
			Item Number:	443645	Item TOTAL ALL Years ALL Phases ALL Segments:					\$39,156	

TPO Project No: DT4438531	Project Description:	SR 953/EAST 8 AVE	AT EAST 32ND ST
LRTP Ref: 06-09			
County: MIAMI-DADE			
Roadway ID:			
Lanes Exist:	Type of Work:	INTERSECTION IMPROVEMENT	SIS or Non-SIS: No
Lanes Improved:			
Lanes Added:	Extra Description:		
Project Length: 0.085			
District: 6			
		</	

MIAMI-DADE TRANSPORTATION PLANNING ORGANIZATION  
TRANSPORTATION IMPROVEMENT PROGRAM  
PRIMARY STATE HIGHWAYS AND INTERMODAL



HIGHWAYS

TPO Project No: **DT4438531**  
LRTP Ref: 06-09  
County: MIAMI-DADE  
Roadway ID:  
Lanes Exist:  
Lanes Improved:  
Lanes Added:  
Project Length: 0.085  
District: 6

Project Description: **SR 953/EAST 8 AVE AT EAST 32ND ST**

Type of Work: **INTERSECTION IMPROVEMENT** SIS or Non-SIS: **No**

Extra Description:

PHASE :	Funding Source	Proposed Funding (in \$000s)							All Years
		<2021	2020 - 2021	2021 - 2022	2022 - 2023	2023 - 2024	2024 - 2025	>2025	
	SA	0	184	0	0	0	0	0	184
CONSTRUCTION	Total	0	810	0	0	0	0	0	810

RESPONSIBLE AGENCY: **FDOT**

Item Segment TOTAL ALL Years ALL Phases: **\$979**

Item Number: **443853** Item TOTAL ALL Years ALL Phases ALL Segments: **\$979**

TPO Project No: **DT4438551**  
LRTP Ref: 06-09  
County: MIAMI-DADE  
Roadway ID:  
Lanes Exist:  
Lanes Improved:  
Lanes Added:  
Project Length: 0.521  
District: 6

Project Description: **SR 915/NE 6 AVE FROM SOUTH OF NE 147 ST TO NORTH OF NE 154 ST**

Type of Work: **INTERSECTION IMPROVEMENT** SIS or Non-SIS: **No**

Extra Description:

PHASE :	Funding Source	Proposed Funding (in \$000s)							All Years
		<2021	2020 - 2021	2021 - 2022	2022 - 2023	2023 - 2024	2024 - 2025	>2025	
	DIH	12	0	0	0	0	0	0	12
	DS	186	0	0	0	0	0	0	186
PRELIMINARY ENGINEERING	Total	198	0	0	0	0	0	0	198
	ACSA	0	267	0	0	0	0	0	267
	ACSS	0	29	0	0	0	0	0	29
	SA	0	0	258	0	0	0	0	258
RIGHT OF WAY	Total	0	296	258	0	0	0	0	554
	ACSS	0	0	0	922	0	0	0	922
	SA	0	0	23	1,017	0	0	0	1,040
CONSTRUCTION	Total	0	0	23	1,939	0	0	0	1,962

MIAMI-DADE TRANSPORTATION PLANNING ORGANIZATION  
TRANSPORTATION IMPROVEMENT PROGRAM  
PRIMARY STATE HIGHWAYS AND INTERMODAL



**HIGHWAYS**

RESPONSIBLE AGENCY: **FDOT**

Item Segment TOTAL ALL Years ALL Phases: **\$2,714**

Item Number: **443855** Item TOTAL ALL Years ALL Phases ALL Segments: **\$2,714**

TPO Project No: **DT4438901**  
LRTP Ref: **06-09**  
County: **MIAMI-DADE**  
Roadway ID:  
Lanes Exist:  
Lanes Improved:  
Lanes Added:  
Project Length: **0.856**  
District: **6**

Project Description: **SR 970/SR 5/DOWNTOWN DISTRIBUTOR FROM S MIAMI AVE TO SE 2 AVE RAMPs**

Type of Work: **RIGID PAVEMENT REHABILITATION** SIS or Non-SIS: **Yes**

Extra Description:

Description:

		Proposed Funding (in \$000s)							
PHASE :	Funding Source	<2021	2020 - 2021	2021 - 2022	2022 - 2023	2023 - 2024	2024 - 2025	>2025	All Years
PRELIMINARY ENGINEERING	SA	0	288	0	0	0	0	0	288
	Total	0	288	0	0	0	0	0	288
	DDR	0	0	0	1,327	0	0	0	1,327
	DIH	0	0	0	59	0	0	0	59
	DS	0	0	0	27	0	0	0	27
CONSTRUCTION	Total	0	0	0	1,413	0	0	0	1,413

RESPONSIBLE AGENCY: **FDOT**

Item Segment TOTAL ALL Years ALL Phases: **\$1,701**

Item Number: **443890** Item TOTAL ALL Years ALL Phases ALL Segments: **\$1,701**

TPO Project No: **DT4438941**  
LRTP Ref: **06-09**  
County: **MIAMI-DADE**  
Roadway ID:  
Lanes Exist:  
Lanes Improved:  
Lanes Added:  
Project Length: **0.556**  
District: **6**

Project Description: **SR 9A/I-95 RAMPs AT SR 90/SW 8 ST AND SW 7 ST**

Type of Work: **RIGID PAVEMENT REHABILITATION** SIS or Non-SIS: **Yes**

Extra Description:

Description:

		Proposed Funding (in \$000s)							
PHASE :	Funding Source	<2021	2020 - 2021	2021 - 2022	2022 - 2023	2023 - 2024	2024 - 2025	>2025	All Years
PRELIMINARY ENGINEERING	ACNP	0	320	0	0	0	0	0	320
	Total	0	320	0	0	0	0	0	320
CONSTRUCTION	ACNP	0	0	0	1,443	0	0	0	1,443
	Total	0	0	0	1,443	0	0	0	1,443

RESPONSIBLE AGENCY: **FDOT**

Item Segment TOTAL ALL Years ALL Phases: **\$1,763**

Item Number: **443894** Item TOTAL ALL Years ALL Phases ALL Segments: **\$1,763**

MIAMI-DADE TRANSPORTATION PLANNING ORGANIZATION  
TRANSPORTATION IMPROVEMENT PROGRAM  
PRIMARY STATE HIGHWAYS AND INTERMODAL



**HIGHWAYS**

TPO Project No: **DT4438961**  
LRTP Ref: 06-09  
County: MIAMI-DADE  
Roadway ID:  
Lanes Exist:  
Lanes Improved:  
Lanes Added:  
Project Length: 0.880  
District: 6

Project Description: **SR 9A/I-95 RAMPS SB OFF RAMP TO SW 25 RD**

Type of Work: **RIGID PAVEMENT REHABILITATION** SIS or Non-SIS: **Yes**

Extra Description:

		Proposed Funding (in \$000s)							
PHASE :	Funding Source	<2021	2020 - 2021	2021 - 2022	2022 - 2023	2023 - 2024	2024 - 2025	>2025	All Years
	ACID	0	83	0	0	0	0	0	83
	ACNP	0	405	0	0	0	0	0	405
<b>PRELIMINARY ENGINEERING</b>	<b>Total</b>	<b>0</b>	<b>488</b>	<b>0</b>	<b>0</b>	<b>0</b>	<b>0</b>	<b>0</b>	<b>488</b>
	ACNP	0	0	0	2,578	0	0	0	2,578
	ACSS	0	0	0	335	0	0	0	335
	DS	0	0	0	57	0	0	0	57
<b>CONSTRUCTION</b>	<b>Total</b>	<b>0</b>	<b>0</b>	<b>0</b>	<b>2,970</b>	<b>0</b>	<b>0</b>	<b>0</b>	<b>2,970</b>

RESPONSIBLE AGENCY: **FDOT**

Item Segment TOTAL ALL Years ALL Phases: **\$3,458**  
Item Number: **443896** Item TOTAL ALL Years ALL Phases ALL Segments: **\$3,458**

TPO Project No: **DT4438991**  
LRTP Ref: 06-09  
County: MIAMI-DADE  
Roadway ID:  
Lanes Exist:  
Lanes Improved:  
Lanes Added:  
Project Length: 2.471  
District: 6

Project Description: **SR A1A/HARDING AVE/ABBOTT AVE FROM NORTH OF 96TH ST TO INDIAN CREEK DR**

Type of Work: **RESURFACING** SIS or Non-SIS: **No**

Extra Description:

		Proposed Funding (in \$000s)							
PHASE :	Funding Source	<2021	2020 - 2021	2021 - 2022	2022 - 2023	2023 - 2024	2024 - 2025	>2025	All Years
	ACSA	299	0	0	0	0	0	0	299
	DIH	35	0	0	0	0	0	0	35
	DS	1	0	0	0	0	0	0	1
	SA	701	0	0	0	0	0	0	701
<b>PRELIMINARY ENGINEERING</b>	<b>Total</b>	<b>1,036</b>	<b>0</b>	<b>0</b>	<b>0</b>	<b>0</b>	<b>0</b>	<b>0</b>	<b>1,036</b>
	DDR	0	0	0	2,317	0	0	0	2,317
	DIH	0	0	0	38	0	0	0	38

MIAMI-DADE TRANSPORTATION PLANNING ORGANIZATION  
TRANSPORTATION IMPROVEMENT PROGRAM  
PRIMARY STATE HIGHWAYS AND INTERMODAL



HIGHWAYS

TPO Project No:	DT4438991	Project Description:	SR A1A/HARDING AVE/ABBOTT AVE		FROM NORTH OF 96TH ST		TO INDIAN CREEK DR					
LRTP Ref:	06-09											
County:	MIAMI-DADE											
Roadway ID:												
Lanes Exist:		Type of Work:	RESURFACING		SIS or Non-SIS:		No					
Lanes Improved:												
Lanes Added:		Extra Description:										
Project Length:	2.471											
District:	6											
			Proposed Funding (in \$000s)									
PHASE :			Funding Source	<2021	2020 - 2021	2021 - 2022	2022 - 2023	2023 - 2024	2024 - 2025	>2025	All Years	
			NHRE	0	0	0	3,035	0	0	0	3,035	
CONSTRUCTION			Total	0	0	0	5,390	0	0	0	5,390	
RESPONSIBLE AGENCY: FDOT			Item Segment TOTAL ALL Years ALL Phases:							\$6,426		
			Item Number:		443899		Item TOTAL ALL Years ALL Phases ALL Segments:				\$6,426	

TPO Project No: DT4439021	Project Description:	SR A1A/COLLINS AVE	FROM NORTH OF 26TH ST	TO 44TH ST/INDIAN CREEK DR					
LRTP Ref: 06-09									
County: MIAMI-DADE									
Roadway ID:									
Lanes Exist:	Type of Work:	RESURFACING	SIS or Non-SIS:	No					
Lanes Improved:									
Lanes Added:	Extra Description:								
Project Length: 0.969									
District: 6									
			Proposed Funding (in \$000s)						
PHASE :	Funding Source	<2021	2020 - 2021	2021 - 2022	2022 - 2023	2023 - 2024	2024 - 2025	>2025	All Years
	DIH	0	20	0	0	0	0	0	20
	GFSA	0	380	0	0	0	0	0	380
	SA	0	41	0	0	0	0	0	41
PRELIMINARY ENGINEERING	Total	0	441	0	0	0	0	0	441
	DDR	0	0	0	2,531	0	0	0	2,531
	DIH	0	0	0	22	0	0	0	22
CONSTRUCTION	Total	0	0	0	2,553	0	0	0	2,553

MIAMI-DADE TRANSPORTATION PLANNING ORGANIZATION  
TRANSPORTATION IMPROVEMENT PROGRAM  
PRIMARY STATE HIGHWAYS AND INTERMODAL



**HIGHWAYS**

TPO Project No:	DT4439021	Project Description:	SR A1A/COLLINS AVE		FROM NORTH OF 26TH ST		TO 44TH ST/INDIAN CREEK DR				
LRTP Ref:	06-09										
County:	MIAMI-DADE										
Roadway ID:											
Lanes Exist:		Type of Work:	RESURFACING		SIS or Non-SIS:		No				
Lanes Improved:		Extra Description:									
Lanes Added:											
Project Length:	0.969										
District:	6										
			Proposed Funding (in \$000s)								
PHASE :			Funding Source	<2021	2020 - 2021	2021 - 2022	2022 - 2023	2023 - 2024	2024 - 2025	>2025	All Years
			DDR	0	0	0	0	200	0	0	200
ALTERNATIVE CONTRACTING INCENTIVES			Total	0	0	0	0	200	0	0	200
RESPONSIBLE AGENCY: FDOT			Item Segment TOTAL ALL Years ALL Phases: \$3,194								
			Item Number:	443902	Item TOTAL ALL Years ALL Phases ALL Segments: \$3,194						

TPO Project No: DT4439031	Project Description:	SR 932/NW-NE 103 ST	FROM EAST OF NW 6 AVE	TO EAST OF NE 2 AVE						
LRTP Ref: 06-09										
County: MIAMI-DADE										
Roadway ID:										
Lanes Exist:	Type of Work:	RESURFACING - RIDE ONLY	SIS or Non-SIS:	No						
Lanes Improved:	Extra Description:									
Lanes Added:										
Project Length: 0.873										
District: 6										
		Proposed Funding (in \$000s)								
PHASE :		Funding Source	<2021	2020 - 2021	2021 - 2022	2022 - 2023	2023 - 2024	2024 - 2025	>2025	All Years
		DDR	0	240	0	0	0	0	0	240
		DIH	0	15	0	0	0	0	0	15
PRELIMINARY ENGINEERING		Total	0	255	0	0	0	0	0	255
		DDR	0	0	0	1,463	0	0	0	1,463
		DIH	0	0	0	16	0	0	0	16
CONSTRUCTION		Total	0	0	0	1,479	0	0	0	1,479
RESPONSIBLE AGENCY: FDOT		Item Segment TOTAL ALL Years ALL Phases: \$1,734								
		Item Number: 443903	Item TOTAL ALL Years ALL Phases ALL Segments: \$1,734							

MIAMI-DADE TRANSPORTATION PLANNING ORGANIZATION  
TRANSPORTATION IMPROVEMENT PROGRAM  
PRIMARY STATE HIGHWAYS AND INTERMODAL



**HIGHWAYS**

TPO Project No:	DT4439051	Project Description:	SR 90/US 41/SW 7 ST		FROM BRICKELL AVE		TO WEST OF SW 2 AVE				
LRTP Ref:	06-09										
County:	MIAMI-DADE										
Roadway ID:											
Lanes Exist:		Type of Work:	RESURFACING		SIS or Non-SIS:		No				
Lanes Improved:											
Lanes Added:		Extra Description:									
Project Length:	0.452										
District:	6										
			Proposed Funding (in \$000s)								
PHASE :			Funding Source	<2021	2020 - 2021	2021 - 2022	2022 - 2023	2023 - 2024	2024 - 2025	>2025	All Years
			DDR	0	0	205	0	0	0	0	205
			DIH	0	0	10	0	0	0	0	10
PRELIMINARY ENGINEERING			Total	0	0	215	0	0	0	0	215
			DDR	0	0	0	0	1,313	0	0	1,313
			DIH	0	0	0	0	17	0	0	17
CONSTRUCTION			Total	0	0	0	0	1,330	0	0	1,330
RESPONSIBLE AGENCY: FDOT			Item Segment TOTAL ALL Years ALL Phases:								\$1,545
			Item Number:	443905	Item TOTAL ALL Years ALL Phases ALL Segments:					\$1,545	

TPO Project No: DT4439061		Project Description:		SR 852/COUNTY LINE RD		FROM EAST OF NW 27 AVE		TO WEST OF NW 1700 BLK			
LRTP Ref: 06-09											
County: MIAMI-DADE											
Roadway ID:											
Lanes Exist:		Type of Work:		RESURFACING		SIS or Non-SIS:		No			
Lanes Improved:											
Lanes Added:		Extra Description:									
Project Length: 0.759											
District: 6											
		PHASE :		Proposed Funding (in \$000s)							
		Funding Source		<2021	2020 - 2021	2021 - 2022	2022 - 2023	2023 - 2024	2024 - 2025	>2025	All Years
		DIH		0	15	0	0	0	0	0	15
		GFSA		0	260	0	0	0	0	0	260
		PRELIMINARY ENGINEERING		Total	0	275	0	0	0	0	275
		DDR		0	0	0	1,786	0	0	0	1,786
		DIH		0	0	0	11	0	0	0	11
		CONSTRUCTION		Total	0	0	0	1,797	0	0	1,797
RESPONSIBLE AGENCY: FDOT				Item Segment TOTAL ALL Years ALL Phases: \$2,072							
				Item Number: 443906		Item TOTAL ALL Years ALL Phases ALL Segments: \$2,072					

MIAMI-DADE TRANSPORTATION PLANNING ORGANIZATION  
TRANSPORTATION IMPROVEMENT PROGRAM  
PRIMARY STATE HIGHWAYS AND INTERMODAL



HIGHWAYS

TPO Project No: **DT4439071** Project Description: **SR 994/QUAIL ROOST DR** **FROM EAST OF KROME AVE** **TO WEST OF SW 137 AVE**

LRTP Ref: 06-09

County: MIAMI-DADE

Roadway ID:

Lanes Exist:

Lanes Improved:

Lanes Added:

Project Length: 3.937

District: 6

Project Description:

Type of Work: **RESURFACING**

SIS or Non-SIS: **No**

Extra Description:

		Proposed Funding (in \$000s)							
PHASE :	Funding Source	<2021	2020 - 2021	2021 - 2022	2022 - 2023	2023 - 2024	2024 - 2025	>2025	All Years
PRELIMINARY ENGINEERING	DIH	0	30	0	0	0	0	0	30
	GFSA	0	690	0	0	0	0	0	690
	<b>Total</b>	<b>0</b>	<b>720</b>	<b>0</b>	<b>0</b>	<b>0</b>	<b>0</b>	<b>0</b>	<b>720</b>
	DDR	0	0	0	123	751	0	0	874
CONSTRUCTION	DIH	0	0	0	0	39	0	0	39
	SA	0	0	0	4,456	0	0	0	4,456
	<b>Total</b>	<b>0</b>	<b>0</b>	<b>0</b>	<b>4,579</b>	<b>790</b>	<b>0</b>	<b>0</b>	<b>5,369</b>

RESPONSIBLE AGENCY: **FDOT**

Item Number:

443907

Item Segment TOTAL ALL Years ALL Phases:

\$6,089

Item TOTAL ALL Years ALL Phases ALL Segments:

\$6,089

TPO Project No: **DT4439081** Project Description: **SR 5/US 1/S DIXIE HWY** **FROM SOUTH OF SW 100 ST** **TO SOUTH OF SW 88 ST**

LRTP Ref: 06-09

County: MIAMI-DADE

Roadway ID:

Lanes Exist:

Lanes Improved:

Lanes Added:

Project Length: 0.920

District: 6

Project Description:

Type of Work: **RESURFACING**

SIS or Non-SIS: **No**

Extra Description:

		Proposed Funding (in \$000s)							
PHASE :	Funding Source	<2021	2020 - 2021	2021 - 2022	2022 - 2023	2023 - 2024	2024 - 2025	>2025	All Years
PRELIMINARY ENGINEERING	DDR	0	320	0	0	0	0	0	320
	DIH	0	20	0	0	0	0	0	20
	<b>Total</b>	<b>0</b>	<b>340</b>	<b>0</b>	<b>0</b>	<b>0</b>	<b>0</b>	<b>0</b>	<b>340</b>

RESPONSIBLE AGENCY: **FDOT**

Item Number:

443908

Item Segment TOTAL ALL Years ALL Phases:

\$340

Item TOTAL ALL Years ALL Phases ALL Segments:

\$340

MIAMI-DADE TRANSPORTATION PLANNING ORGANIZATION  
TRANSPORTATION IMPROVEMENT PROGRAM  
PRIMARY STATE HIGHWAYS AND INTERMODAL



HIGHWAYS

TPO Project No: **DT4439091** Project Description: **SR 934/NW 74 ST/W-E 21 ST FROM EAST OF W 4 AVE TO E 4 AVE**

LRTP Ref: 06-09

County: MIAMI-DADE

Roadway ID:

Lanes Exist:

Lanes Improved:

Lanes Added:

Project Length: 1.015

District: 6

Type of Work: **RESURFACING**

SIS or Non-SIS: **No**

Extra Description:

		Proposed Funding (in \$000s)							
PHASE :	Funding Source	<2021	2020 - 2021	2021 - 2022	2022 - 2023	2023 - 2024	2024 - 2025	>2025	All Years
	DDR	0	0	340	0	0	0	0	340
	DIH	0	0	15	0	0	0	0	15
<b>PRELIMINARY ENGINEERING</b>	<b>Total</b>	<b>0</b>	<b>0</b>	<b>355</b>	<b>0</b>	<b>0</b>	<b>0</b>	<b>0</b>	<b>355</b>
	DDR	0	0	0	0	1,806	276	0	2,082
	DIH	0	0	0	0	22	0	0	22
<b>CONSTRUCTION</b>	<b>Total</b>	<b>0</b>	<b>0</b>	<b>0</b>	<b>0</b>	<b>1,828</b>	<b>276</b>	<b>0</b>	<b>2,104</b>

RESPONSIBLE AGENCY: **FDOT**

Item Segment TOTAL ALL Years ALL Phases: **\$2,459**

Item Number: **443909**

Item TOTAL ALL Years ALL Phases ALL Segments: **\$2,459**

TPO Project No: **DT4439101** Project Description: **SR 25/US 27/NW 36 ST**

LRTP Ref: 06-09

County: MIAMI-DADE

Roadway ID:

Lanes Exist:

Lanes Improved:

Lanes Added:

Project Length: 0.761

District: 6

Type of Work: **RESURFACING**

SIS or Non-SIS: **No**

Extra Description:

		Proposed Funding (in \$000s)							
PHASE :	Funding Source	<2021	2020 - 2021	2021 - 2022	2022 - 2023	2023 - 2024	2024 - 2025	>2025	All Years
	DDR	0	180	0	0	0	0	0	180
	DIH	0	10	0	0	0	0	0	10
<b>PRELIMINARY ENGINEERING</b>	<b>Total</b>	<b>0</b>	<b>190</b>	<b>0</b>	<b>0</b>	<b>0</b>	<b>0</b>	<b>0</b>	<b>190</b>
	DDR	0	0	0	1,006	0	0	0	1,006
	DIH	0	0	0	16	0	0	0	16
<b>CONSTRUCTION</b>	<b>Total</b>	<b>0</b>	<b>0</b>	<b>0</b>	<b>1,022</b>	<b>0</b>	<b>0</b>	<b>0</b>	<b>1,022</b>

RESPONSIBLE AGENCY: **FDOT**

Item Segment TOTAL ALL Years ALL Phases: **\$1,212**

Item Number: **443910**

Item TOTAL ALL Years ALL Phases ALL Segments: **\$1,212**

MIAMI-DADE TRANSPORTATION PLANNING ORGANIZATION  
TRANSPORTATION IMPROVEMENT PROGRAM  
PRIMARY STATE HIGHWAYS AND INTERMODAL



**HIGHWAYS**

TPO Project No: **DT4439111** Project Description: **SR 5/US 1/BISCAYNE BLVD FROM SOUTH OF NE 5 ST TO NE 11 ST**

LRTP Ref: 06-09

County: MIAMI-DADE

Roadway ID:

Lanes Exist:

Lanes Improved:

Lanes Added:

Project Length: 0.430

District: 6

Type of Work: **RESURFACING - RIDE ONLY**

SIS or Non-SIS: **No**

Extra Description:

		Proposed Funding (in \$000s)							
PHASE :	Funding Source	<2021	2020 - 2021	2021 - 2022	2022 - 2023	2023 - 2024	2024 - 2025	>2025	All Years
PRELIMINARY ENGINEERING	DDR	0	0	320	0	0	0	0	320
	DIH	0	0	20	0	0	0	0	20
	<b>Total</b>	<b>0</b>	<b>0</b>	<b>340</b>	<b>0</b>	<b>0</b>	<b>0</b>	<b>0</b>	<b>340</b>
CONSTRUCTION	DDR	0	0	0	0	280	0	0	280
	DIH	0	0	0	0	33	0	0	33
	NHRE	0	0	0	0	1,674	0	0	1,674
	<b>Total</b>	<b>0</b>	<b>0</b>	<b>0</b>	<b>0</b>	<b>1,987</b>	<b>0</b>	<b>0</b>	<b>1,987</b>

RESPONSIBLE AGENCY: **FDOT**

Item Number: 443911

Item Segment TOTAL ALL Years ALL Phases: **\$2,327**

Item TOTAL ALL Years ALL Phases ALL Segments: **\$2,327**

TPO Project No: **DT4439121** Project Description: **SR 5/US 1/BISCAYNE BLVD FROM NE 105 ST TO NE 123 ST**

LRTP Ref: 06-09

County: MIAMI-DADE

Roadway ID:

Lanes Exist:

Lanes Improved:

Lanes Added:

Project Length: 1.210

District: 6

Type of Work: **RESURFACING**

SIS or Non-SIS: **No**

Extra Description:

		Proposed Funding (in \$000s)							
PHASE :	Funding Source	<2021	2020 - 2021	2021 - 2022	2022 - 2023	2023 - 2024	2024 - 2025	>2025	All Years
PRELIMINARY ENGINEERING	DDR	0	0	550	0	0	0	0	550
	DIH	0	0	30	0	0	0	0	30
	<b>Total</b>	<b>0</b>	<b>0</b>	<b>580</b>	<b>0</b>	<b>0</b>	<b>0</b>	<b>0</b>	<b>580</b>
CONSTRUCTION	DDR	0	0	0	0	3,382	0	0	3,382
	DIH	0	0	0	0	39	0	0	39
	<b>Total</b>	<b>0</b>	<b>0</b>	<b>0</b>	<b>0</b>	<b>3,421</b>	<b>0</b>	<b>0</b>	<b>3,421</b>

RESPONSIBLE AGENCY: **FDOT**

Item Number: 443912

Item Segment TOTAL ALL Years ALL Phases: **\$4,001**

Item TOTAL ALL Years ALL Phases ALL Segments: **\$4,001**

MIAMI-DADE TRANSPORTATION PLANNING ORGANIZATION  
TRANSPORTATION IMPROVEMENT PROGRAM  
PRIMARY STATE HIGHWAYS AND INTERMODAL



HIGHWAYS

TPO Project No: DT4439131	Project Description:	SR 886/PORT BLVD	FROM BISCAYNE BLVD	TO PORT MIAMI						
LRTP Ref: 06-09										
County: MIAMI-DADE										
Roadway ID:										
Lanes Exist:	Type of Work:	RIGID PAVEMENT REHABILITATION	SIS or Non-SIS:	No						
Lanes Improved:	Extra Description:									
Lanes Added:										
Project Length: 0.776										
District: 6										
			Proposed Funding (in \$000s)							
	PHASE :	Funding Source	<2021	2020 - 2021	2021 - 2022	2022 - 2023	2023 - 2024	2024 - 2025	>2025	All Years
		DDR	0	415	0	0	0	0	0	415
		DIH	0	20	0	0	0	0	0	20
	PRELIMINARY ENGINEERING	Total	0	435	0	0	0	0	0	435
RESPONSIBLE AGENCY: FDOT			Item Segment TOTAL ALL Years ALL Phases:							\$435
	Item Number:	443913	Item TOTAL ALL Years ALL Phases ALL Segments:							\$435

TPO Project No:	DT4439141	Project Description:	SR 9/SR 817/NW 27 AVE		FROM NORTH OF NW 135 ST		TO BURLINGTON ST				
LRTP Ref:	06-09										
County:	MIAMI-DADE										
Roadway ID:											
Lanes Exist:		Type of Work:	RESURFACING		SIS or Non-SIS:		No				
Lanes Improved:		Extra Description:									
Lanes Added:											
Project Length:	0.830										
District:	6										
			Proposed Funding (in \$000s)								
PHASE :			Funding Source	<2021	2020 - 2021	2021 - 2022	2022 - 2023	2023 - 2024	2024 - 2025	>2025	All Years
			DDR	0	260	0	0	0	0	0	260
			DIH	0	13	0	0	0	0	0	13
PRELIMINARY ENGINEERING			Total	0	273	0	0	0	0	0	273
			DDR	0	0	0	1,562	0	0	0	1,562
			DIH	0	0	0	16	0	0	0	16
CONSTRUCTION			Total	0	0	0	1,578	0	0	0	1,578
RESPONSIBLE AGENCY: FDOT			Item Segment TOTAL ALL Years ALL Phases:								\$1,851
			Item Number:	443914	Item TOTAL ALL Years ALL Phases ALL Segments:					\$1,851	

MIAMI-DADE TRANSPORTATION PLANNING ORGANIZATION  
TRANSPORTATION IMPROVEMENT PROGRAM  
PRIMARY STATE HIGHWAYS AND INTERMODAL



**HIGHWAYS**

TPO Project No: **DT4439161**    Project Description: **SR 5/US 1/S DIXIE HWY**    **FROM NORTH OF SW 80 ST**    **TO SOUTH OF RIVIERA DR**

LRTP Ref: 06-09

County: MIAMI-DADE

Roadway ID:

Lanes Exist:

Lanes Improved:

Lanes Added:

Project Length: 2.736

District: 6

Type of Work: **RESURFACING**

SIS or Non-SIS: **No**

Extra Description:

		Proposed Funding (in \$000s)							
PHASE :	Funding Source	<2021	2020 - 2021	2021 - 2022	2022 - 2023	2023 - 2024	2024 - 2025	>2025	All Years
PRELIMINARY ENGINEERING	ACSS	46	0	0	0	0	0	0	46
	DIH	7	0	0	0	0	0	0	7
	DS	21	0	0	0	0	0	0	21
	SA	935	0	0	0	0	0	0	935
	<b>Total</b>	<b>1,009</b>	<b>0</b>	<b>0</b>	<b>0</b>	<b>0</b>	<b>0</b>	<b>0</b>	<b>1,009</b>
CONSTRUCTION	ACSS	0	0	300	0	0	0	0	300
	DDR	0	0	4,977	711	0	0	0	5,688
	DIH	0	0	42	0	0	0	0	42
	<b>Total</b>	<b>0</b>	<b>0</b>	<b>5,319</b>	<b>711</b>	<b>0</b>	<b>0</b>	<b>0</b>	<b>6,030</b>
	SA	0	0	0	0	360	0	0	360
ALTERNATIVE CONTRACTING INCENTIVES	<b>Total</b>	<b>0</b>	<b>0</b>	<b>0</b>	<b>0</b>	<b>360</b>	<b>0</b>	<b>0</b>	<b>360</b>

RESPONSIBLE AGENCY: **FDOT**

Item Segment **TOTAL ALL Years ALL Phases:** **\$7,399**

Item Number: **443916**    Item **TOTAL ALL Years ALL Phases ALL Segments:** **\$7,399**

TPO Project No: **DT4439171**    Project Description: **SR 90/SW 8 ST**    **FROM EAST OF SW 42 AVE**    **TO WEST OF SW 27 AVE**

LRTP Ref: 06-09

County: MIAMI-DADE

Roadway ID:

Lanes Exist:

Lanes Improved:

Lanes Added:

Project Length: 1.419

District: 6

Type of Work: **RESURFACING**

SIS or Non-SIS: **No**

Extra Description:

		Proposed Funding (in \$000s)							
PHASE :	Funding Source	<2021	2020 - 2021	2021 - 2022	2022 - 2023	2023 - 2024	2024 - 2025	>2025	All Years
PRELIMINARY ENGINEERING	DIH	20	5	5	0	0	0	0	30
	SA	550	0	0	0	0	0	0	550
	<b>Total</b>	<b>570</b>	<b>5</b>	<b>5</b>	<b>0</b>	<b>0</b>	<b>0</b>	<b>0</b>	<b>580</b>
	DDR	0	0	747	0	0	0	0	747
	SA	0	0	1,580	428	0	0	0	2,008

MIAMI-DADE TRANSPORTATION PLANNING ORGANIZATION  
TRANSPORTATION IMPROVEMENT PROGRAM  
PRIMARY STATE HIGHWAYS AND INTERMODAL



**HIGHWAYS**

TPO Project No:	DT4439171	Project Description:	SR 90/SW 8 ST		FROM EAST OF SW 42 AVE		TO WEST OF SW 27 AVE				
LRTP Ref:	06-09										
County:	MIAMI-DADE										
Roadway ID:											
Lanes Exist:		Type of Work:	RESURFACING		SIS or Non-SIS:		No				
Lanes Improved:											
Lanes Added:		Extra Description:									
Project Length:	1.419										
District:	6										
			Proposed Funding (in \$000s)								
PHASE :			Funding Source	<2021	2020 - 2021	2021 - 2022	2022 - 2023	2023 - 2024	2024 - 2025	>2025	All Years
CONSTRUCTION			Total	0	0	2,327	428	0	0	0	2,755
			SA	0	0	0	0	160	0	0	160
ALTERNATIVE CONTRACTING INCENTIVES			Total	0	0	0	0	160	0	0	160
RESPONSIBLE AGENCY: FDOT											
					Item Segment TOTAL ALL Years ALL Phases:						\$3,495
Item Number:					443917	Item TOTAL ALL Years ALL Phases ALL Segments:					\$3,495

TPO Project No: DT4439181	Project Description:	SR 90/SW 8 ST	FROM WEST OF SW 57 AVE	TO WEST OF SW 42 AVE						
LRTP Ref: 06-09										
County: MIAMI-DADE										
Roadway ID:										
Lanes Exist:	Type of Work:	RESURFACING	SIS or Non-SIS:	No						
Lanes Improved:	Extra Description:									
Lanes Added:										
Project Length: 1.492										
District: 6										
			Proposed Funding (in \$000s)							
	PHASE :	Funding Source	<2021	2020 - 2021	2021 - 2022	2022 - 2023	2023 - 2024	2024 - 2025	>2025	All Years
		DIH	20	5	5	0	0	0	0	30
		SA	500	0	0	0	0	0	0	500
	PRELIMINARY ENGINEERING	Total	520	5	5	0	0	0	0	530
		DDR	0	0	1,691	0	0	0	0	1,691
		SA	0	0	677	374	0	0	0	1,051
	CONSTRUCTION	Total	0	0	2,368	374	0	0	0	2,742
		SA	0	0	0	0	140	0	0	140
	ALTERNATIVE CONTRACTING INCENTIVES	Total	0	0	0	0	140	0	0	140
RESPONSIBLE AGENCY: FDOT			Item Segment TOTAL ALL Years ALL Phases:							\$3,412
		Item Number: 443918	Item TOTAL ALL Years ALL Phases ALL Segments:							\$3,412

MIAMI-DADE TRANSPORTATION PLANNING ORGANIZATION  
TRANSPORTATION IMPROVEMENT PROGRAM  
PRIMARY STATE HIGHWAYS AND INTERMODAL



**HIGHWAYS**

TPO Project No: **DT4439191** Project Description: **SR 90/SW 8 ST** **FROM WEST OF SW 74 COURT TO WEST OF SW 57 AVE**

LRTP Ref: 06-09

County: MIAMI-DADE

Roadway ID:

Lanes Exist:

Lanes Improved:

Lanes Added:

Project Length: 1.785

District: 6

Project Description:

Type of Work: **RESURFACING**

SIS or Non-SIS: **No**

Extra Description:

		Proposed Funding (in \$000s)							
PHASE :	Funding Source	<2021	2020 - 2021	2021 - 2022	2022 - 2023	2023 - 2024	2024 - 2025	>2025	All Years
PRELIMINARY ENGINEERING	DIH	25	0	0	0	0	0	0	25
	SA	560	0	0	0	0	0	0	560
	<b>Total</b>	<b>585</b>	<b>0</b>	<b>0</b>	<b>0</b>	<b>0</b>	<b>0</b>	<b>0</b>	<b>585</b>
RAILROAD & UTILITIES	SA	0	0	15	0	0	0	0	15
	SA	5	0	0	0	0	0	0	5
	<b>Total</b>	<b>5</b>	<b>0</b>	<b>15</b>	<b>0</b>	<b>0</b>	<b>0</b>	<b>0</b>	<b>20</b>
CONSTRUCTION	DIH	0	0	35	0	0	0	0	35
	SA	0	0	2,767	364	0	0	0	3,131
	<b>Total</b>	<b>0</b>	<b>0</b>	<b>2,802</b>	<b>364</b>	<b>0</b>	<b>0</b>	<b>0</b>	<b>3,166</b>
ALTERNATIVE CONTRACTING INCENTIVES	SA	0	0	0	0	180	0	0	180
	<b>Total</b>	<b>0</b>	<b>0</b>	<b>0</b>	<b>0</b>	<b>180</b>	<b>0</b>	<b>0</b>	<b>180</b>

RESPONSIBLE AGENCY: **FDOT**

Item Segment **TOTAL ALL Years ALL Phases:** **\$3,951**

Item Number: **443919**

Item **TOTAL ALL Years ALL Phases ALL Segments:** **\$3,951**

TPO Project No: **DT4439261** Project Description: **SR 934/71ST ST** **FROM BAY DR EAST TO COLLINS AVE**

LRTP Ref: 06-09

County: MIAMI-DADE

Roadway ID:

Lanes Exist:

Lanes Improved:

Lanes Added:

Project Length: 0.457

District: 6

Project Description:

Type of Work: **RESURFACING - RIDE ONLY**

SIS or Non-SIS: **No**

Extra Description:

		Proposed Funding (in \$000s)							
PHASE :	Funding Source	<2021	2020 - 2021	2021 - 2022	2022 - 2023	2023 - 2024	2024 - 2025	>2025	All Years
PRELIMINARY ENGINEERING	DDR	0	0	220	0	0	0	0	220
	DIH	0	0	20	0	0	0	0	20
	<b>Total</b>	<b>0</b>	<b>0</b>	<b>240</b>	<b>0</b>	<b>0</b>	<b>0</b>	<b>0</b>	<b>240</b>
	DDR	0	0	0	0	1,325	0	0	1,325
	DIH	0	0	0	0	18	0	0	18

MIAMI-DADE TRANSPORTATION PLANNING ORGANIZATION  
TRANSPORTATION IMPROVEMENT PROGRAM  
PRIMARY STATE HIGHWAYS AND INTERMODAL



HIGHWAYS

TPO Project No: **DT4439261**  
LRTP Ref: 06-09  
County: MIAMI-DADE  
Roadway ID:  
Lanes Exist:  
Lanes Improved:  
Lanes Added:  
Project Length: 0.457  
District: 6

Project Description: **SR 934/71ST ST** **FROM BAY DR EAST** **TO COLLINS AVE**

Type of Work: **RESURFACING - RIDE ONLY** SIS or Non-SIS: **No**

Extra Description:

PHASE :	Funding Source	Proposed Funding (in \$000s)							All Years
		<2021	2020 - 2021	2021 - 2022	2022 - 2023	2023 - 2024	2024 - 2025	>2025	
	NHRE	0	0	0	0	90	0	0	90
CONSTRUCTION	Total	0	0	0	0	1,433	0	0	1,433

RESPONSIBLE AGENCY: **FDOT**

Item Segment TOTAL ALL Years ALL Phases: **\$1,673**

Item Number: **443926** Item TOTAL ALL Years ALL Phases ALL Segments: **\$1,673**

TPO Project No: **DT4439271**  
LRTP Ref: 06-09  
County: MIAMI-DADE  
Roadway ID:  
Lanes Exist:  
Lanes Improved:  
Lanes Added:  
Project Length: 1.471  
District: 6

Project Description: **SR 953/LEJEUNE RD** **FROM NORTH OF NW 79 ST** **TO SOUTH OF NW 103 ST**

Type of Work: **RESURFACING** SIS or Non-SIS: **No**

Extra Description:

PHASE :	Funding Source	Proposed Funding (in \$000s)							All Years
		<2021	2020 - 2021	2021 - 2022	2022 - 2023	2023 - 2024	2024 - 2025	>2025	
	DIH	0	20	0	0	0	0	0	20
	GFSA	0	425	0	0	0	0	0	425
PRELIMINARY ENGINEERING	Total	0	445	0	0	0	0	0	445
	DDR	0	0	0	2,920	0	0	0	2,920
	DIH	0	0	0	19	0	0	0	19
CONSTRUCTION	Total	0	0	0	2,939	0	0	0	2,939

RESPONSIBLE AGENCY: **FDOT**

Item Segment TOTAL ALL Years ALL Phases: **\$3,384**

Item Number: **443927** Item TOTAL ALL Years ALL Phases ALL Segments: **\$3,384**

MIAMI-DADE TRANSPORTATION PLANNING ORGANIZATION  
TRANSPORTATION IMPROVEMENT PROGRAM  
PRIMARY STATE HIGHWAYS AND INTERMODAL



HIGHWAYS

TPO Project No: DT4439311	Project Description:	SR A1A/COLLINS AVE	FROM 44TH ST	TO 4700 BLOCK						
LRTP Ref: 06-09										
County: MIAMI-DADE										
Roadway ID:										
Lanes Exist:	Type of Work:	RESURFACING	SIS or Non-SIS:	No						
Lanes Improved:	Extra Description:									
Lanes Added:										
Project Length: 0.769										
District: 6										
			Proposed Funding (in \$000s)							
	PHASE :	Funding Source	<2021	2020 - 2021	2021 - 2022	2022 - 2023	2023 - 2024	2024 - 2025	>2025	All Years
		DDR	0	0	250	0	0	0	0	250
		DIH	0	0	20	0	0	0	0	20
	PRELIMINARY ENGINEERING	Total	0	0	270	0	0	0	0	270
		DDR	0	0	0	0	1,554	0	0	1,554
		DIH	0	0	0	0	22	0	0	22
	CONSTRUCTION	Total	0	0	0	0	1,576	0	0	1,576
RESPONSIBLE AGENCY: FDOT			Item Segment TOTAL ALL Years ALL Phases:							\$1,846
		Item Number: 443931	Item TOTAL ALL Years ALL Phases ALL Segments:							\$1,846

TPO Project No: DT4439321	Project Description:	SR 915/NE 6 AVE	FROM SOUTH OF NE 123 ST	TO NORTH OF NE 145 ST						
LRTP Ref: 06-09										
County: MIAMI-DADE										
Roadway ID:										
Lanes Exist:	Type of Work:	RESURFACING	SIS or Non-SIS:	No						
Lanes Improved:	Extra Description:									
Lanes Added:										
Project Length: 1.461										
District: 6										
			Proposed Funding (in \$000s)							
	PHASE :	Funding Source	<2021	2020 - 2021	2021 - 2022	2022 - 2023	2023 - 2024	2024 - 2025	>2025	All Years
		DIH	0	20	0	0	0	0	0	20
		GFSA	0	320	0	0	0	0	0	320
	PRELIMINARY ENGINEERING	Total	0	340	0	0	0	0	0	340
		DDR	0	0	0	2,107	0	0	0	2,107
		DIH	0	0	0	27	0	0	0	27
	CONSTRUCTION	Total	0	0	0	2,134	0	0	0	2,134
RESPONSIBLE AGENCY: FDOT			Item Segment TOTAL ALL Years ALL Phases:							\$2,474
		Item Number: 443932	Item TOTAL ALL Years ALL Phases ALL Segments:							\$2,474

MIAMI-DADE TRANSPORTATION PLANNING ORGANIZATION  
TRANSPORTATION IMPROVEMENT PROGRAM  
PRIMARY STATE HIGHWAYS AND INTERMODAL



HIGHWAYS

TPO Project No: **DT4439331** Project Description: **SR 922/NW-NE 125 ST** **FROM WEST OF NW 1 AVE** **TO NE 5 AVE**

LRTP Ref: 06-09

County: MIAMI-DADE

Roadway ID:

Lanes Exist:

Lanes Improved:

Lanes Added:

Project Length: 0.788

District: 6

Project Description:

Type of Work:

**RESURFACING - RIDE ONLY**

SIS or Non-SIS: **No**

Extra Description:

		Proposed Funding (in \$000s)							
PHASE :	Funding Source	<2021	2020 - 2021	2021 - 2022	2022 - 2023	2023 - 2024	2024 - 2025	>2025	All Years
	DDR	0	250	0	0	0	0	0	250
	DIH	0	15	0	0	0	0	0	15
<b>PRELIMINARY ENGINEERING</b>	<b>Total</b>	<b>0</b>	<b>265</b>	<b>0</b>	<b>0</b>	<b>0</b>	<b>0</b>	<b>0</b>	<b>265</b>
	DDR	0	0	0	1,628	0	0	0	1,628
	DIH	0	0	0	16	0	0	0	16
<b>CONSTRUCTION</b>	<b>Total</b>	<b>0</b>	<b>0</b>	<b>0</b>	<b>1,644</b>	<b>0</b>	<b>0</b>	<b>0</b>	<b>1,644</b>

RESPONSIBLE AGENCY: **FDOT**

Item Segment TOTAL ALL Years ALL Phases: **\$1,909**  
Item Number: **443933** Item TOTAL ALL Years ALL Phases ALL Segments: **\$1,909**

TPO Project No: **DT4439351** Project Description: **SR 922/NE 123 ST** **FROM W OF BISCAYNE BLVD** **TO EAST OF N BAYSHORE DR**

LRTP Ref: 06-09

County: MIAMI-DADE

Roadway ID:

Lanes Exist:

Lanes Improved:

Lanes Added:

Project Length: 0.815

District: 6

Project Description:

Type of Work:

**RESURFACING - RIDE ONLY**

SIS or Non-SIS: **No**

Extra Description:

		Proposed Funding (in \$000s)							
PHASE :	Funding Source	<2021	2020 - 2021	2021 - 2022	2022 - 2023	2023 - 2024	2024 - 2025	>2025	All Years
	DDR	0	0	315	0	0	0	0	315
	DIH	0	0	20	0	0	0	0	20
<b>PRELIMINARY ENGINEERING</b>	<b>Total</b>	<b>0</b>	<b>0</b>	<b>335</b>	<b>0</b>	<b>0</b>	<b>0</b>	<b>0</b>	<b>335</b>
	DDR	0	0	0	0	1,904	0	0	1,904
	DIH	0	0	0	0	22	0	0	22
<b>CONSTRUCTION</b>	<b>Total</b>	<b>0</b>	<b>0</b>	<b>0</b>	<b>0</b>	<b>1,926</b>	<b>0</b>	<b>0</b>	<b>1,926</b>

RESPONSIBLE AGENCY: **FDOT**

Item Segment TOTAL ALL Years ALL Phases: **\$2,261**  
Item Number: **443935** Item TOTAL ALL Years ALL Phases ALL Segments: **\$2,261**

MIAMI-DADE TRANSPORTATION PLANNING ORGANIZATION  
TRANSPORTATION IMPROVEMENT PROGRAM  
PRIMARY STATE HIGHWAYS AND INTERMODAL



HIGHWAYS

TPO Project No: **DT4439361** Project Description: **SR 909/W DIXIE HWY** FROM SOUTH OF NE 129 ST TO NORTH OF NE 151 ST

LRTP Ref: 06-09

County: MIAMI-DADE

Roadway ID:

Lanes Exist:

Lanes Improved:

Lanes Added:

Project Length: 1.992

District: 6

Project Description:

Type of Work: **RESURFACING**

SIS or Non-SIS: **No**

Extra Description:

		Proposed Funding (in \$000s)							
PHASE :	Funding Source	<2021	2020 - 2021	2021 - 2022	2022 - 2023	2023 - 2024	2024 - 2025	>2025	All Years
PRELIMINARY ENGINEERING	DIH	0	30	0	0	0	0	0	30
	GFSA	0	600	0	0	0	0	0	600
	<b>Total</b>	<b>0</b>	<b>630</b>	<b>0</b>	<b>0</b>	<b>0</b>	<b>0</b>	<b>0</b>	<b>630</b>
	DDR	0	0	0	604	0	0	0	604
CONSTRUCTION	DIH	0	0	0	27	0	0	0	27
	SA	0	0	0	3,719	0	0	0	3,719
	<b>Total</b>	<b>0</b>	<b>0</b>	<b>0</b>	<b>4,350</b>	<b>0</b>	<b>0</b>	<b>0</b>	<b>4,350</b>
	DDR	0	0	0	0	0	0	0	0

RESPONSIBLE AGENCY: **FDOT**

Item Number:

443936

Item Segment TOTAL ALL Years ALL Phases: **\$4,980**

Item TOTAL ALL Years ALL Phases ALL Segments: **\$4,980**

TPO Project No: **DT4439371** Project Description: **SR 817/NW 27 AVE**

LRTP Ref: 06-09

County: MIAMI-DADE

Roadway ID:

Lanes Exist:

Lanes Improved:

Lanes Added:

Project Length: 1.477

District: 6

Project Description:

Type of Work: **RESURFACING**

SIS or Non-SIS: **No**

Extra Description:

		Proposed Funding (in \$000s)							
PHASE :	Funding Source	<2021	2020 - 2021	2021 - 2022	2022 - 2023	2023 - 2024	2024 - 2025	>2025	All Years
PRELIMINARY ENGINEERING	DIH	0	24	0	0	0	0	0	24
	GFSA	0	470	0	0	0	0	0	470
	SA	0	60	0	0	0	0	0	60
	<b>Total</b>	<b>0</b>	<b>554</b>	<b>0</b>	<b>0</b>	<b>0</b>	<b>0</b>	<b>0</b>	<b>554</b>
CONSTRUCTION	DIH	0	0	0	3,168	0	0	0	3,168
	DDR	0	0	0	0	0	0	0	0

MIAMI-DADE TRANSPORTATION PLANNING ORGANIZATION  
TRANSPORTATION IMPROVEMENT PROGRAM  
PRIMARY STATE HIGHWAYS AND INTERMODAL



**HIGHWAYS**

TPO Project No: DT4439371		Project Description:	SR 817/NW 27 AVE		FROM BURLINGTON ST		TO NW 165 TER				
LRTP Ref: 06-09											
County: MIAMI-DADE											
Roadway ID:											
Lanes Exist:		Type of Work:	RESURFACING		SIS or Non-SIS:		No				
Lanes Improved:											
Lanes Added:		Extra Description:									
Project Length: 1.477											
District: 6											
			Proposed Funding (in \$000s)								
PHASE :			Funding Source	<2021	2020 - 2021	2021 - 2022	2022 - 2023	2023 - 2024	2024 - 2025	>2025	All Years
			DIH	0	0	0	22	0	0	0	22
CONSTRUCTION			Total	0	0	0	3,190	0	0	0	3,190
RESPONSIBLE AGENCY: FDOT			Item Segment TOTAL ALL Years ALL Phases: \$3,744								
			Item Number: 443937	Item TOTAL ALL Years ALL Phases ALL Segments: \$3,744							

TPO Project No: DT4439391	Project Description:	SR 817/NW 27 AVE	FROM NW 168 TER	TO SOUTH OF NW 187 ST						
LRTP Ref: 06-09										
County: MIAMI-DADE										
Roadway ID:										
Lanes Exist:	Type of Work:	RESURFACING	SIS or Non-SIS:	No						
Lanes Improved:	Extra Description:									
Lanes Added:										
Project Length: 1.130										
District: 6										
			Proposed Funding (in \$000s)							
	PHASE :	Funding Source	<2021	2020 - 2021	2021 - 2022	2022 - 2023	2023 - 2024	2024 - 2025	>2025	All Years
		DDR	0	390	0	0	0	0	0	390
		DIH	0	20	0	0	0	0	0	20
	PRELIMINARY ENGINEERING	Total	0	410	0	0	0	0	0	410
		DDR	0	0	0	2,341	0	0	0	2,341
		DIH	0	0	0	22	0	0	0	22
	CONSTRUCTION	Total	0	0	0	2,363	0	0	0	2,363
RESPONSIBLE AGENCY: FDOT			Item Segment TOTAL ALL Years ALL Phases:							\$2,773
			Item Number:	443939	Item TOTAL ALL Years ALL Phases ALL Segments:					\$2,773

MIAMI-DADE TRANSPORTATION PLANNING ORGANIZATION  
TRANSPORTATION IMPROVEMENT PROGRAM  
PRIMARY STATE HIGHWAYS AND INTERMODAL



HIGHWAYS

TPO Project No: **DT4439401** Project Description: **SR 9/NW 27 AVE** **FROM NORTH OF NW 116 ST** **TO SOUTH OF NW 122 ST**

LRTP Ref: 06-09

County: MIAMI-DADE

Roadway ID:

Lanes Exist:

Lanes Improved:

Lanes Added:

Project Length: 0.334

District: 6

Type of Work:

**RESURFACING**

SIS or Non-SIS: **No**

Extra Description:

		Proposed Funding (in \$000s)							
PHASE :	Funding Source	<2021	2020 - 2021	2021 - 2022	2022 - 2023	2023 - 2024	2024 - 2025	>2025	All Years
	DIH	15	0	0	0	0	0	0	15
	DS	0	0	0	0	0	0	0	0
	SA	191	0	0	0	0	0	0	191
PRELIMINARY ENGINEERING	Total	206	0	0	0	0	0	0	206
	DDR	0	0	872	0	0	0	0	872
	DIH	0	0	11	0	0	0	0	11
	DS	0	0	16	0	0	0	0	16
CONSTRUCTION	Total	0	0	899	0	0	0	0	899

RESPONSIBLE AGENCY: **FDOT**

Item Segment TOTAL ALL Years ALL Phases: **\$1,105**  
Item Number: **443940** Item TOTAL ALL Years ALL Phases ALL Segments: **\$1,105**

TPO Project No: **DT4439421** Project Description: **SR 9A/I-95 (SHOULDERS ONLY)** **FROM SOUTH DIXIE HIGHWAY** **TO SW 8TH ST**

LRTP Ref: 06-09

County: MIAMI-DADE

Roadway ID:

Lanes Exist:

Lanes Improved:

Lanes Added:

Project Length: 1.547

District: 6

Type of Work:

**RIGID PAVEMENT REHABILITATION**

SIS or Non-SIS: **Yes**

Extra Description:

		Proposed Funding (in \$000s)							
PHASE :	Funding Source	<2021	2020 - 2021	2021 - 2022	2022 - 2023	2023 - 2024	2024 - 2025	>2025	All Years
	ACNP	0	285	0	0	0	0	0	285
PRELIMINARY ENGINEERING	Total	0	285	0	0	0	0	0	285
	ACNP	0	0	0	539	0	0	0	539
CONSTRUCTION	Total	0	0	0	539	0	0	0	539

RESPONSIBLE AGENCY: **FDOT**

Item Segment TOTAL ALL Years ALL Phases: **\$824**  
Item Number: **443942** Item TOTAL ALL Years ALL Phases ALL Segments: **\$824**

MIAMI-DADE TRANSPORTATION PLANNING ORGANIZATION  
TRANSPORTATION IMPROVEMENT PROGRAM  
PRIMARY STATE HIGHWAYS AND INTERMODAL



HIGHWAYS

TPO Project No: DT4444441		Project Description:		SR 90/US HWY-41/TAMIAMI TRAIL		FROM STRUCTURE S-333		TO STRUCTURE S-334		
LRTP Ref: 06-09										
County: MIAMI-DADE										
Roadway ID:										
Lanes Exist:		Type of Work: PD&E/EMO STUDY		SIS or Non-SIS: No						
Lanes Improved:										
Lanes Added:		Extra Description:								
Project Length: 10.570										
District: 6										
		Proposed Funding (in \$000s)								
PHASE :		Funding Source	<2021	2020 - 2021	2021 - 2022	2022 - 2023	2023 - 2024	2024 - 2025	>2025	All Years
			75	0	0	0	0	0	0	75
			3,511	0	0	0	0	0	0	3,511
PRELIMINARY ENGINEERING		Total	3,586	0	0	0	0	0	0	3,586
RESPONSIBLE AGENCY: FDOT		Item Segment TOTAL ALL Years ALL Phases: \$3,586								
		Item Number: 444444	Item TOTAL ALL Years ALL Phases ALL Segments: \$107,959							

TPO Project No:	DT4444442	Project Description:	SR 90/US HWY-41/TAMIAMI TRAIL		FROM STRUCTURE S-333		TO STRUCTURE S-334				
LRTP Ref:	06-09										
County:	MIAMI-DADE										
Roadway ID:											
Lanes Exist:		Type of Work:	FLEXIBLE PAVEMENT RECONSTRUCT.		SIS or Non-SIS:		No				
Lanes Improved:											
Lanes Added:		Extra Description:									
Project Length:	10.570										
District:	6										
			Proposed Funding (in \$000s)								
PHASE :			Funding Source	<2021	2020 - 2021	2021 - 2022	2022 - 2023	2023 - 2024	2024 - 2025	>2025	All Years
			ACNP	0	1,190	0	0	0	0	0	1,190
			DDR	106	0	0	0	0	0	0	106
			DIH	28	0	0	0	0	0	0	28
			DS	576	257	0	0	0	0	0	833
PRELIMINARY ENGINEERING			Total	710	1,447	0	0	0	0	0	2,157
			DIH	1	0	0	0	0	0	0	1
RIGHT OF WAY			Total	1	0	0	0	0	0	0	1
			ACNP	30,780	6,707	0	0	0	0	0	37,487
			DDR	161	0	0	0	0	0	0	161
			DI	0	4,567	0	0	0	0	0	4,567

MIAMI-DADE TRANSPORTATION PLANNING ORGANIZATION  
TRANSPORTATION IMPROVEMENT PROGRAM  
PRIMARY STATE HIGHWAYS AND INTERMODAL



**HIGHWAYS**

TPO Project No: DT444442	Project Description:	SR 90/US HWY-41/TAMIAMI TRAIL	FROM STRUCTURE S-333	TO STRUCTURE S-334						
LRTP Ref: 06-09										
County: MIAMI-DADE										
Roadway ID:										
Lanes Exist:	Type of Work:	FLEXIBLE PAVEMENT RECONSTRUCT.	SIS or Non-SIS:	No						
Lanes Improved:										
Lanes Added:	Extra Description:									
Project Length: 10.570										
District: 6										
			Proposed Funding (in \$000s)							
	PHASE :	Funding Source	<2021	2020 - 2021	2021 - 2022	2022 - 2023	2023 - 2024	2024 - 2025	>2025	All Years
		PLHD	60,000	0	0	0	0	0	0	60,000
	DESIGN/BUILD	Total	90,941	11,274	0	0	0	0	0	102,215
RESPONSIBLE AGENCY: FDOT			Item Segment TOTAL ALL Years ALL Phases:							\$104,373
		Item Number: 444444	Item TOTAL ALL Years ALL Phases ALL Segments:							\$107,959

TPO Project No:	DT4444501	Project Description:	SR 972/SW 13 ST/SW 3RD AVE/CORAL WAY @ SW 15 RD								
LRTP Ref:	06-09										
County:	MIAMI-DADE										
Roadway ID:											
Lanes Exist:		Type of Work:	ROUNDAABOUT	SIS or Non-SIS:					No		
Lanes Improved:											
Lanes Added:		Extra Description:									
Project Length:	0.221										
District:	6										
			Proposed Funding (in \$000s)								
		PHASE :	Funding Source	<2021	2020 - 2021	2021 - 2022	2022 - 2023	2023 - 2024	2024 - 2025	>2025	All Years
			DDR	3	0	0	0	0	0	0	3
			DIH	173	0	0	0	0	0	0	173
			DS	2	0	0	0	0	0	0	2
		PRELIMINARY ENGINEERING	Total	178	0	0	0	0	0	0	178
			DDR	0	20	1,108	0	0	0	0	1,128
			DIH	0	2	8	0	0	0	0	10
		RIGHT OF WAY	Total	0	22	1,116	0	0	0	0	1,138
			DDR	0	0	0	2,434	0	0	0	2,434
			DIH	0	0	0	108	0	0	0	108
		CONSTRUCTION	Total	0	0	0	2,542	0	0	0	2,542

MIAMI-DADE TRANSPORTATION PLANNING ORGANIZATION  
TRANSPORTATION IMPROVEMENT PROGRAM  
PRIMARY STATE HIGHWAYS AND INTERMODAL



**HIGHWAYS**

RESPONSIBLE AGENCY: **FDOT**

Item Segment TOTAL ALL Years ALL Phases: **\$3,858**

Item Number: **444450** Item TOTAL ALL Years ALL Phases ALL Segments: **\$3,858**

TPO Project No: **DT4446221**  
LRTP Ref: **06-09**  
County: **MIAMI-DADE**  
Roadway ID:  
Lanes Exist:  
Lanes Improved:  
Lanes Added:  
Project Length: **3.006**  
District: **6**

Project Description: **SR 112/I-195/JULIA TUTTLE CSWY FROM EAST OF SR 5/BISCAYNE BLVD TO ALTON RD**

Type of Work: **MISCELLANEOUS CONSTRUCTION** SIS or Non-SIS: **Yes**

Extra Description:

PHASE :		Proposed Funding (in \$000s)							
		Funding Source	<2021	2020 - 2021	2021 - 2022	2022 - 2023	2023 - 2024	2024 - 2025	>2025
PRELIMINARY ENGINEERING	DS		0	0	0	0	0	0	0
	GFSU		460	0	0	0	0	0	460
	<b>Total</b>		<b>460</b>	<b>0</b>	<b>0</b>	<b>0</b>	<b>0</b>	<b>0</b>	<b>460</b>
	GFSU		0	0	6,101	0	0	0	6,101
CONSTRUCTION	SU		0	0	0	670	0	0	670
	<b>Total</b>		<b>0</b>	<b>0</b>	<b>6,101</b>	<b>670</b>	<b>0</b>	<b>0</b>	<b>6,771</b>
	SA		0	0	0	0	220	0	220
ALTERNATIVE CONTRACTING INCENTIVES	<b>Total</b>		<b>0</b>	<b>0</b>	<b>0</b>	<b>0</b>	<b>220</b>	<b>0</b>	<b>220</b>

RESPONSIBLE AGENCY: **FDOT**

Item Segment TOTAL ALL Years ALL Phases: **\$7,451**

Item Number: **444622** Item TOTAL ALL Years ALL Phases ALL Segments: **\$7,451**

TPO Project No: **DT4446361**  
LRTP Ref: **06-09**  
County: **MIAMI-DADE**  
Roadway ID:  
Lanes Exist:  
Lanes Improved:  
Lanes Added:  
Project Length: **0.387**  
District: **6**

Project Description: **SR 5/US 1 AT NE 123 ST**

Type of Work: **TRAFFIC OPS IMPROVEMENT** SIS or Non-SIS: **No**

Extra Description:

PHASE :		Proposed Funding (in \$000s)							
		Funding Source	<2021	2020 - 2021	2021 - 2022	2022 - 2023	2023 - 2024	2024 - 2025	>2025
PRELIMINARY ENGINEERING	DDR		0	130	0	0	0	0	130
	DIH		0	10	0	0	0	0	10
	<b>Total</b>		<b>0</b>	<b>140</b>	<b>0</b>	<b>0</b>	<b>0</b>	<b>0</b>	<b>140</b>
	DDR		0	0	67	0	0	0	67
	DIH		0	0	10	0	0	0	10

MIAMI-DADE TRANSPORTATION PLANNING ORGANIZATION  
TRANSPORTATION IMPROVEMENT PROGRAM  
PRIMARY STATE HIGHWAYS AND INTERMODAL



**HIGHWAYS**

TPO Project No: **DT4446361**  
LRTP Ref: 06-09  
County: MIAMI-DADE  
Roadway ID:  
Lanes Exist:  
Lanes Improved:  
Lanes Added:  
Project Length: 0.387  
District: 6

Project Description: **SR 5/US 1 AT NE 123 ST**  
Type of Work: **TRAFFIC OPS IMPROVEMENT** SIS or Non-SIS: **No**  
Extra Description:

		Proposed Funding (in \$000s)							
PHASE :	Funding Source	<2021	2020 - 2021	2021 - 2022	2022 - 2023	2023 - 2024	2024 - 2025	>2025	All Years
RIGHT OF WAY	DS	0	0	44	0	0	0	0	44
	<b>Total</b>	<b>0</b>	<b>0</b>	<b>121</b>	<b>0</b>	<b>0</b>	<b>0</b>	<b>0</b>	<b>121</b>
	DDR	0	0	0	0	1,001	0	0	1,001
CONSTRUCTION	DIH	0	0	0	0	128	0	0	128
	DS	0	0	0	0	139	0	0	139
	<b>Total</b>	<b>0</b>	<b>0</b>	<b>0</b>	<b>0</b>	<b>1,268</b>	<b>0</b>	<b>0</b>	<b>1,268</b>

RESPONSIBLE AGENCY: **FDOT**

Item Segment TOTAL ALL Years ALL Phases: **\$1,529**  
Item Number: **444636** Item TOTAL ALL Years ALL Phases ALL Segments: **\$1,529**

TPO Project No: **DT4447981**  
LRTP Ref: 06-09  
County: MIAMI-DADE  
Roadway ID:  
Lanes Exist:  
Lanes Improved:  
Lanes Added:  
Project Length: 0.032  
District: 6

Project Description: **SR 90/US 41 OVER SPILLWAY 12-B BRIDGE# 870028**  
Type of Work: **BRIDGE-REPAIR/REHABILITATION** SIS or Non-SIS: **No**  
Extra Description:

		Proposed Funding (in \$000s)							
PHASE :	Funding Source	<2021	2020 - 2021	2021 - 2022	2022 - 2023	2023 - 2024	2024 - 2025	>2025	All Years
PRELIMINARY ENGINEERING	BRRP	0	45	0	0	0	0	0	45
	DIH	0	5	0	0	0	0	0	5
	<b>Total</b>	<b>0</b>	<b>50</b>	<b>0</b>	<b>0</b>	<b>0</b>	<b>0</b>	<b>0</b>	<b>50</b>
CONSTRUCTION	BRRP	0	0	0	369	0	0	0	369
	DIH	0	0	0	27	0	0	0	27
	<b>Total</b>	<b>0</b>	<b>0</b>	<b>0</b>	<b>396</b>	<b>0</b>	<b>0</b>	<b>0</b>	<b>396</b>

RESPONSIBLE AGENCY: **FDOT**

Item Segment TOTAL ALL Years ALL Phases: **\$446**  
Item Number: **444798** Item TOTAL ALL Years ALL Phases ALL Segments: **\$446**

MIAMI-DADE TRANSPORTATION PLANNING ORGANIZATION  
TRANSPORTATION IMPROVEMENT PROGRAM  
PRIMARY STATE HIGHWAYS AND INTERMODAL



**HIGHWAYS**

TPO Project No: **DT4447991**  
LRTP Ref: 06-09  
County: MIAMI-DADE  
Roadway ID:  
Lanes Exist:  
Lanes Improved:  
Lanes Added:  
Project Length: 0.031  
District: 6

Project Description: **SR 90/US 41 OVER SPILLWAY 12-D  
BRIDGE# 870031**

Type of Work: **BRIDGE-REPAIR/REHABILITATION** SIS or Non-SIS: **No**

Extra Description:

		Proposed Funding (in \$000s)							
PHASE :	Funding Source	<2021	2020 - 2021	2021 - 2022	2022 - 2023	2023 - 2024	2024 - 2025	>2025	All Years
PRELIMINARY ENGINEERING	BRRP	0	45	0	0	0	0	0	45
	DIH	0	5	0	0	0	0	0	5
	<b>Total</b>	<b>0</b>	<b>50</b>	<b>0</b>	<b>0</b>	<b>0</b>	<b>0</b>	<b>0</b>	<b>50</b>
CONSTRUCTION	BRRP	0	0	0	424	0	0	0	424
	DIH	0	0	0	32	0	0	0	32
	<b>Total</b>	<b>0</b>	<b>0</b>	<b>0</b>	<b>456</b>	<b>0</b>	<b>0</b>	<b>0</b>	<b>456</b>

RESPONSIBLE AGENCY: **FDOT**

Item Segment TOTAL ALL Years ALL Phases: **\$506**  
Item Number: **444799** Item TOTAL ALL Years ALL Phases ALL Segments: **\$506**

TPO Project No: **DT4448001**  
LRTP Ref: 06-09  
County: MIAMI-DADE  
Roadway ID:  
Lanes Exist:  
Lanes Improved:  
Lanes Added:  
Project Length: 0.001  
District: 6

Project Description: **SR 9A/I-95 SB SOUTH OF NW 6 ST  
OVERHEAD SIGN 87S051**

Type of Work: **OVERHEAD SIGNING** SIS or Non-SIS: **Yes**

Extra Description:

		Proposed Funding (in \$000s)							
PHASE :	Funding Source	<2021	2020 - 2021	2021 - 2022	2022 - 2023	2023 - 2024	2024 - 2025	>2025	All Years
PRELIMINARY ENGINEERING	DDR	0	60	0	0	0	0	0	60
	DIH	0	8	0	0	0	0	0	8
	<b>Total</b>	<b>0</b>	<b>68</b>	<b>0</b>	<b>0</b>	<b>0</b>	<b>0</b>	<b>0</b>	<b>68</b>
CONSTRUCTION	DDR	0	0	0	0	526	0	0	526
	DIH	0	0	0	0	17	0	0	17
	<b>Total</b>	<b>0</b>	<b>0</b>	<b>0</b>	<b>0</b>	<b>543</b>	<b>0</b>	<b>0</b>	<b>543</b>

RESPONSIBLE AGENCY: **FDOT**

Item Segment TOTAL ALL Years ALL Phases: **\$611**  
Item Number: **444800** Item TOTAL ALL Years ALL Phases ALL Segments: **\$611**

MIAMI-DADE TRANSPORTATION PLANNING ORGANIZATION  
TRANSPORTATION IMPROVEMENT PROGRAM  
PRIMARY STATE HIGHWAYS AND INTERMODAL



HIGHWAYS

TPO Project No: **DT4448011**  
LRTP Ref: 06-09  
County: MIAMI-DADE  
Roadway ID:  
Lanes Exist:  
Lanes Improved:  
Lanes Added:  
Project Length: 0.250  
District: 6

Project Description: **SR 913 RAMP WB TO I-95 NB BRIDGE# 870162**

Type of Work: **BRIDGE - PAINTING**

SIS or Non-SIS: **Yes**

Extra Description:

		Proposed Funding (in \$000s)							
PHASE :	Funding Source	<2021	2020 - 2021	2021 - 2022	2022 - 2023	2023 - 2024	2024 - 2025	>2025	All Years
PRELIMINARY ENGINEERING	BRRP	0	0	380	0	0	0	0	380
	DIH	0	0	57	0	0	0	0	57
	<b>Total</b>	<b>0</b>	<b>0</b>	<b>437</b>	<b>0</b>	<b>0</b>	<b>0</b>	<b>0</b>	<b>437</b>
CONSTRUCTION	BRRP	0	0	0	0	5,189	0	0	5,189
	DIH	0	0	0	0	89	0	0	89
	<b>Total</b>	<b>0</b>	<b>0</b>	<b>0</b>	<b>0</b>	<b>5,278</b>	<b>0</b>	<b>0</b>	<b>5,278</b>

RESPONSIBLE AGENCY: **FDOT**

Item Segment TOTAL ALL Years ALL Phases: **\$5,715**  
Item Number: 444801 Item TOTAL ALL Years ALL Phases ALL Segments: **\$5,715**

TPO Project No: **DT4448021**  
LRTP Ref: 06-09  
County: MIAMI-DADE  
Roadway ID:  
Lanes Exist:  
Lanes Improved:  
Lanes Added:  
Project Length: 0.054  
District: 6

Project Description: **SR 913 RAMP WB TO US 1 SB BRIDGE# 870163**

Type of Work: **BRIDGE - PAINTING**

SIS or Non-SIS: **No**

Extra Description:

		Proposed Funding (in \$000s)							
PHASE :	Funding Source	<2021	2020 - 2021	2021 - 2022	2022 - 2023	2023 - 2024	2024 - 2025	>2025	All Years
PRELIMINARY ENGINEERING	BRRP	0	0	100	0	0	0	0	100
	DIH	0	0	17	0	0	0	0	17
	<b>Total</b>	<b>0</b>	<b>0</b>	<b>117</b>	<b>0</b>	<b>0</b>	<b>0</b>	<b>0</b>	<b>117</b>
CONSTRUCTION	BRRP	0	0	0	0	1,679	0	0	1,679
	DIH	0	0	0	0	26	0	0	26
	<b>Total</b>	<b>0</b>	<b>0</b>	<b>0</b>	<b>0</b>	<b>1,705</b>	<b>0</b>	<b>0</b>	<b>1,705</b>

RESPONSIBLE AGENCY: **FDOT**

Item Segment TOTAL ALL Years ALL Phases: **\$1,822**  
Item Number: 444802 Item TOTAL ALL Years ALL Phases ALL Segments: **\$1,822**

MIAMI-DADE TRANSPORTATION PLANNING ORGANIZATION  
TRANSPORTATION IMPROVEMENT PROGRAM  
PRIMARY STATE HIGHWAYS AND INTERMODAL



HIGHWAYS

TPO Project No: **DT4448031**  
LRTP Ref: 06-09  
County: MIAMI-DADE  
Roadway ID:  
Lanes Exist:  
Lanes Improved:  
Lanes Added:  
Project Length: 0.210  
District: 6

Project Description: **SR 25/US 27/OKEECHOBEE ROAD  
DEPRESSED SECTION 87W001**

Type of Work: **BRIDGE - PAINTING**

SIS or Non-SIS: **No**

Extra Description:

		Proposed Funding (in \$000s)							
PHASE :	Funding Source	<2021	2020 - 2021	2021 - 2022	2022 - 2023	2023 - 2024	2024 - 2025	>2025	All Years
PRELIMINARY ENGINEERING	BRRP	0	0	150	0	0	0	0	150
	DIH	0	0	17	0	0	0	0	17
	<b>Total</b>	<b>0</b>	<b>0</b>	<b>167</b>	<b>0</b>	<b>0</b>	<b>0</b>	<b>0</b>	<b>167</b>
CONSTRUCTION	BRRP	0	0	0	0	1,605	0	0	1,605
	DIH	0	0	0	0	26	0	0	26
	<b>Total</b>	<b>0</b>	<b>0</b>	<b>0</b>	<b>0</b>	<b>1,631</b>	<b>0</b>	<b>0</b>	<b>1,631</b>

RESPONSIBLE AGENCY: **FDOT**

Item Segment TOTAL ALL Years ALL Phases: **\$1,798**  
Item Number: **444803** Item TOTAL ALL Years ALL Phases ALL Segments: **\$1,798**

TPO Project No: **DT4448041**  
LRTP Ref: 06-09  
County: MIAMI-DADE  
Roadway ID:  
Lanes Exist:  
Lanes Improved:  
Lanes Added:  
Project Length: 0.198  
District: 6

Project Description: **SR 934/NE 79 ST OVER INTRACOASTAL  
CANAL FENDER BRIDGE# 870085 &  
870551**

Type of Work: **BRIDGE-REPAIR/REHABILITATION**

SIS or Non-SIS: **No**

Extra Description:

		Proposed Funding (in \$000s)							
PHASE :	Funding Source	<2021	2020 - 2021	2021 - 2022	2022 - 2023	2023 - 2024	2024 - 2025	>2025	All Years
PRELIMINARY ENGINEERING	BRRP	61	0	0	0	0	0	0	61
	DIH	20	0	0	0	0	0	0	20
	<b>Total</b>	<b>81</b>	<b>0</b>	<b>0</b>	<b>0</b>	<b>0</b>	<b>0</b>	<b>0</b>	<b>81</b>
CONSTRUCTION	BRRP	0	0	3,542	0	0	0	0	3,542
	DIH	0	0	11	0	0	0	0	11
	<b>Total</b>	<b>0</b>	<b>0</b>	<b>3,553</b>	<b>0</b>	<b>0</b>	<b>0</b>	<b>0</b>	<b>3,553</b>

RESPONSIBLE AGENCY: **FDOT**

Item Segment TOTAL ALL Years ALL Phases: **\$3,634**  
Item Number: **444804** Item TOTAL ALL Years ALL Phases ALL Segments: **\$3,634**

MIAMI-DADE TRANSPORTATION PLANNING ORGANIZATION  
TRANSPORTATION IMPROVEMENT PROGRAM  
PRIMARY STATE HIGHWAYS AND INTERMODAL



**HIGHWAYS**

TPO Project No: **DT4448051**  
LRTP Ref: 06-09  
County: MIAMI-DADE  
Roadway ID:  
Lanes Exist:  
Lanes Improved:  
Lanes Added:  
Project Length: 0.063  
District: 6

Project Description: **NW 87 AVE NORTHBOUND & SOUTHBOUND OVER I-75 BRIDGE# 870600 & 871001**

Type of Work: **BRIDGE - PAINTING**

SIS or Non-SIS: **No**

Extra Description:

		Proposed Funding (in \$000s)							
PHASE :	Funding Source	<2021	2020 - 2021	2021 - 2022	2022 - 2023	2023 - 2024	2024 - 2025	>2025	All Years
PRELIMINARY ENGINEERING	BRRP	170	0	0	0	0	0	0	170
	DIH	20	0	0	0	0	0	0	20
	<b>Total</b>	<b>190</b>	<b>0</b>	<b>0</b>	<b>0</b>	<b>0</b>	<b>0</b>	<b>0</b>	<b>190</b>
CONSTRUCTION	BRRP	0	0	1,564	0	0	0	0	1,564
	DIH	0	0	26	0	0	0	0	26
	<b>Total</b>	<b>0</b>	<b>0</b>	<b>1,590</b>	<b>0</b>	<b>0</b>	<b>0</b>	<b>0</b>	<b>1,590</b>

RESPONSIBLE AGENCY: **FDOT**

Item Segment TOTAL ALL Years ALL Phases: **\$1,780**  
Item Number: **444805** Item TOTAL ALL Years ALL Phases ALL Segments: **\$1,780**

TPO Project No: **DT4450231**  
LRTP Ref: 06-09  
County: MIAMI-DADE  
Roadway ID:  
Lanes Exist:  
Lanes Improved:  
Lanes Added:  
Project Length:  
District: 6

Project Description: **I-95 EXPRESS LANES TOLLING & RAMP SIGNALING OPERATIONS**

Type of Work: **OTHER ITS**

SIS or Non-SIS: **No**

Extra Description:

		Proposed Funding (in \$000s)							
PHASE :	Funding Source	<2021	2020 - 2021	2021 - 2022	2022 - 2023	2023 - 2024	2024 - 2025	>2025	All Years
OPERATIONS	TOBD	0	0	3,313	3,279	3,151	3,103	0	12,846
	<b>Total</b>	<b>0</b>	<b>0</b>	<b>3,313</b>	<b>3,279</b>	<b>3,151</b>	<b>3,103</b>	<b>0</b>	<b>12,846</b>

RESPONSIBLE AGENCY: **FDOT**

Item Segment TOTAL ALL Years ALL Phases: **\$12,846**  
Item Number: **445023** Item TOTAL ALL Years ALL Phases ALL Segments: **\$26,445**

MIAMI-DADE TRANSPORTATION PLANNING ORGANIZATION  
TRANSPORTATION IMPROVEMENT PROGRAM  
PRIMARY STATE HIGHWAYS AND INTERMODAL



**HIGHWAYS**

TPO Project No: **DT4450232**  
LRTP Ref: 06-09  
County: MIAMI-DADE  
Roadway ID:  
Lanes Exist:  
Lanes Improved:  
Lanes Added:  
Project Length:  
District: 6

Project Description: **I-95 EXPRESS LANES INCIDENT RESPONSE VEHICLE SERVICES**

Type of Work: **OTHER ITS**

SIS or Non-SIS: **No**

Extra Description:

		Proposed Funding (in \$000s)							
PHASE :	Funding Source	<2021	2020 - 2021	2021 - 2022	2022 - 2023	2023 - 2024	2024 - 2025	>2025	All Years
	TOBD	0	0	498	498	498	498	0	1,992
OPERATIONS	Total	0	0	498	498	498	498	0	1,992

RESPONSIBLE AGENCY: **FDOT**

Item Segment TOTAL ALL Years ALL Phases: **\$1,992**

Item Number: **445023**

Item TOTAL ALL Years ALL Phases ALL Segments: **\$26,445**

TPO Project No: **DT4450233**  
LRTP Ref: 06-09  
County: MIAMI-DADE  
Roadway ID:  
Lanes Exist:  
Lanes Improved:  
Lanes Added:  
Project Length:  
District: 6

Project Description: **SR 826 EXPRESS LANES TOLLING & RAMP SIGNALING OPERATIONS**

Type of Work: **OTHER ITS**

SIS or Non-SIS: **No**

Extra Description:

		Proposed Funding (in \$000s)							
PHASE :	Funding Source	<2021	2020 - 2021	2021 - 2022	2022 - 2023	2023 - 2024	2024 - 2025	>2025	All Years
	TOBI	0	0	1,949	1,876	1,800	1,725	0	7,350
OPERATIONS	Total	0	0	1,949	1,876	1,800	1,725	0	7,350

RESPONSIBLE AGENCY: **FDOT**

Item Segment TOTAL ALL Years ALL Phases: **\$7,350**

Item Number: **445023**

Item TOTAL ALL Years ALL Phases ALL Segments: **\$26,445**

MIAMI-DADE TRANSPORTATION PLANNING ORGANIZATION  
TRANSPORTATION IMPROVEMENT PROGRAM  
PRIMARY STATE HIGHWAYS AND INTERMODAL



HIGHWAYS

TPO Project No: **DT4450234**  
LRTP Ref: 06-09  
County: MIAMI-DADE  
Roadway ID:  
Lanes Exist:  
Lanes Improved:  
Lanes Added:  
Project Length:  
District: 6

Project Description: **SR 826 EXPRESS LANES INCIDENT RESPONSE VEHICLE SERVICES**

Type of Work: **OTHER ITS**

SIS or Non-SIS: **No**

Extra Description:

PHASE :	Funding Source	Proposed Funding (in \$000s)							All Years
		<2021	2020 - 2021	2021 - 2022	2022 - 2023	2023 - 2024	2024 - 2025	>2025	
	TOBI	0	0	332	332	332	332	0	1,328
OPERATIONS	Total	0	0	332	332	332	332	0	1,328

RESPONSIBLE AGENCY: **FDOT**

Item Segment TOTAL ALL Years ALL Phases: **\$1,328**

Item Number: **445023**

Item TOTAL ALL Years ALL Phases ALL Segments: **\$26,445**

TPO Project No: **DT4450235**  
LRTP Ref: 06-09  
County: MIAMI-DADE  
Roadway ID:  
Lanes Exist:  
Lanes Improved:  
Lanes Added:  
Project Length:  
District: 6

Project Description: **I-75 EXPRESS LANES TOLLING & RAMP SIGNALING OPERATIONS**

Type of Work: **OTHER ITS**

SIS or Non-SIS: **No**

Extra Description:

PHASE :	Funding Source	Proposed Funding (in \$000s)							All Years
		<2021	2020 - 2021	2021 - 2022	2022 - 2023	2023 - 2024	2024 - 2025	>2025	
	TOBG	0	0	401	400	400	400	0	1,601
OPERATIONS	Total	0	0	401	400	400	400	0	1,601

RESPONSIBLE AGENCY: **FDOT**

Item Segment TOTAL ALL Years ALL Phases: **\$1,601**

Item Number: **445023**

Item TOTAL ALL Years ALL Phases ALL Segments: **\$26,445**

MIAMI-DADE TRANSPORTATION PLANNING ORGANIZATION  
TRANSPORTATION IMPROVEMENT PROGRAM  
PRIMARY STATE HIGHWAYS AND INTERMODAL



HIGHWAYS

TPO Project No: **DT4450236**  
LRTP Ref: 06-09  
County: MIAMI-DADE  
Roadway ID:  
Lanes Exist:  
Lanes Improved:  
Lanes Added:  
Project Length:  
District: 6

Project Description: **I-75 EXPRESS LANES INCIDENT RESPONSE VEHICLE SERVICE**

Type of Work: **OTHER ITS**

SIS or Non-SIS: **No**

Extra Description:

PHASE :	Funding Source	Proposed Funding (in \$000s)							All Years
		<2021	2020 - 2021	2021 - 2022	2022 - 2023	2023 - 2024	2024 - 2025	>2025	
	TOBG	0	0	332	332	332	332	0	1,328
OPERATIONS	Total	0	0	332	332	332	332	0	1,328

RESPONSIBLE AGENCY: **FDOT**

Item Segment TOTAL ALL Years ALL Phases: **\$1,328**

Item Number: **445023**

Item TOTAL ALL Years ALL Phases ALL Segments: **\$26,445**

TPO Project No: **DT4450251**  
LRTP Ref: 06-09  
County: MIAMI-DADE  
Roadway ID:  
Lanes Exist:  
Lanes Improved:  
Lanes Added:  
Project Length:  
District: 6

Project Description: **I-95 EXPRESS LANES FHP ENHANCED ENFORCEMENT**

Type of Work: **OTHER ITS**

SIS or Non-SIS: **No**

Extra Description:

PHASE :	Funding Source	Proposed Funding (in \$000s)							All Years
		<2021	2020 - 2021	2021 - 2022	2022 - 2023	2023 - 2024	2024 - 2025	>2025	
	TOBD	0	0	0	0	644	644	0	1,288
OPERATIONS	Total	0	0	0	0	644	644	0	1,288

RESPONSIBLE AGENCY: **FDOT**

Item Segment TOTAL ALL Years ALL Phases: **\$1,288**

Item Number: **445025**

Item TOTAL ALL Years ALL Phases ALL Segments: **\$1,288**

MIAMI-DADE TRANSPORTATION PLANNING ORGANIZATION  
TRANSPORTATION IMPROVEMENT PROGRAM  
PRIMARY STATE HIGHWAYS AND INTERMODAL



HIGHWAYS

TPO Project No: **DT4457451**  
LRTP Ref: 06-09  
County: MIAMI-DADE  
Roadway ID:  
Lanes Exist:  
Lanes Improved:  
Lanes Added:  
Project Length: 0.132  
District: 6

Project Description: **SR 985/SW 107 AVE AND SW 24 ST**

Type of Work: **INTERSECTION IMPROVEMENT**

SIS or Non-SIS: **No**

Extra Description:

		Proposed Funding (in \$000s)							
PHASE :	Funding Source	<2021	2020 - 2021	2021 - 2022	2022 - 2023	2023 - 2024	2024 - 2025	>2025	All Years
PRELIMINARY ENGINEERING	ACSS	0	109	0	0	0	0	0	109
	SA	0	15	0	0	0	0	0	15
	<b>Total</b>	<b>0</b>	<b>124</b>	<b>0</b>	<b>0</b>	<b>0</b>	<b>0</b>	<b>0</b>	<b>124</b>
CONSTRUCTION	ACSS	0	0	0	435	0	0	0	435
	SA	0	0	0	82	0	0	0	82
	<b>Total</b>	<b>0</b>	<b>0</b>	<b>0</b>	<b>517</b>	<b>0</b>	<b>0</b>	<b>0</b>	<b>517</b>

RESPONSIBLE AGENCY: **FDOT**

Item Segment TOTAL ALL Years ALL Phases: **\$641**  
Item Number: **445745** Item TOTAL ALL Years ALL Phases ALL Segments: **\$641**

TPO Project No: **DT4457461**  
LRTP Ref: 06-09  
County: MIAMI-DADE  
Roadway ID:  
Lanes Exist:  
Lanes Improved:  
Lanes Added:  
Project Length: 0.201  
District: 6

Project Description: **SR 932/NW 103 ST AND NW 32 AVE**

Type of Work: **INTERSECTION IMPROVEMENT**

SIS or Non-SIS: **No**

Extra Description:

		Proposed Funding (in \$000s)							
PHASE :	Funding Source	<2021	2020 - 2021	2021 - 2022	2022 - 2023	2023 - 2024	2024 - 2025	>2025	All Years
PRELIMINARY ENGINEERING	ACSS	0	249	0	0	0	0	0	249
	SA	0	38	0	0	0	0	0	38
	<b>Total</b>	<b>0</b>	<b>287</b>	<b>0</b>	<b>0</b>	<b>0</b>	<b>0</b>	<b>0</b>	<b>287</b>
RIGHT OF WAY	ACSS	0	0	377	0	0	0	0	377
	SA	0	0	0	500	127	0	0	627
	<b>Total</b>	<b>0</b>	<b>0</b>	<b>377</b>	<b>500</b>	<b>127</b>	<b>0</b>	<b>0</b>	<b>1,004</b>

RESPONSIBLE AGENCY: **FDOT**

Item Segment TOTAL ALL Years ALL Phases: **\$1,291**  
Item Number: **445746** Item TOTAL ALL Years ALL Phases ALL Segments: **\$1,291**

MIAMI-DADE TRANSPORTATION PLANNING ORGANIZATION  
TRANSPORTATION IMPROVEMENT PROGRAM  
PRIMARY STATE HIGHWAYS AND INTERMODAL



HIGHWAYS

TPO Project No: **DT4457471**  
LRTP Ref: 06-09  
County: MIAMI-DADE  
Roadway ID:  
Lanes Exist:  
Lanes Improved:  
Lanes Added:  
Project Length: 0.237  
District: 6

Project Description: **SR 852/NW 215 ST AND NW 2 AVE**

Type of Work: **INTERSECTION IMPROVEMENT**

SIS or Non-SIS: **No**

Extra Description:

		Proposed Funding (in \$000s)							
PHASE :	Funding Source	<2021	2020 - 2021	2021 - 2022	2022 - 2023	2023 - 2024	2024 - 2025	>2025	All Years
PRELIMINARY ENGINEERING	ACSA	0	10	0	0	0	0	0	10
	ACSS	0	64	0	0	0	0	0	64
	<b>Total</b>	<b>0</b>	<b>74</b>	<b>0</b>	<b>0</b>	<b>0</b>	<b>0</b>	<b>0</b>	<b>74</b>
	ACSS	0	0	0	390	0	0	0	390
CONSTRUCTION	DS	0	0	0	92	0	0	0	92
	SA	0	0	0	5	0	0	0	5
	<b>Total</b>	<b>0</b>	<b>0</b>	<b>0</b>	<b>487</b>	<b>0</b>	<b>0</b>	<b>0</b>	<b>487</b>

RESPONSIBLE AGENCY: **FDOT**

Item Number: **445747**

Item Segment TOTAL ALL Years ALL Phases: **\$561**

Item TOTAL ALL Years ALL Phases ALL Segments: **\$561**

TPO Project No: **DT4457631**  
LRTP Ref: 06-09  
County: MIAMI-DADE  
Roadway ID:  
Lanes Exist:  
Lanes Improved:  
Lanes Added:  
Project Length: 11.310  
District: 6

Project Description: **SR 9A/I-95 AUDIBLE PAVEMENT MARKINGS**

**FROM MP 0.00 TO 11.31**

Type of Work: **SIGNING/PAVEMENT MARKINGS**

SIS or Non-SIS: **Yes**

Extra Description:

		Proposed Funding (in \$000s)							
PHASE :	Funding Source	<2021	2020 - 2021	2021 - 2022	2022 - 2023	2023 - 2024	2024 - 2025	>2025	All Years
PRELIMINARY ENGINEERING	ACSA	20	0	0	0	0	0	0	20
	ACSS	100	0	0	0	0	0	0	100
	<b>Total</b>	<b>120</b>	<b>0</b>	<b>0</b>	<b>0</b>	<b>0</b>	<b>0</b>	<b>0</b>	<b>120</b>
CONSTRUCTION	ACSS	0	0	629	0	0	0	0	629
	SA	0	0	184	0	0	0	0	184
	<b>Total</b>	<b>0</b>	<b>0</b>	<b>813</b>	<b>0</b>	<b>0</b>	<b>0</b>	<b>0</b>	<b>813</b>

RESPONSIBLE AGENCY: **FDOT**

Item Number: **445763**

Item Segment TOTAL ALL Years ALL Phases: **\$933**

Item TOTAL ALL Years ALL Phases ALL Segments: **\$933**

MIAMI-DADE TRANSPORTATION PLANNING ORGANIZATION  
TRANSPORTATION IMPROVEMENT PROGRAM  
PRIMARY STATE HIGHWAYS AND INTERMODAL



**HIGHWAYS**

TPO Project No: **DT4457641** Project Description: **SR 5/US 1/OVERSEAS HWY** FROM MP 0.00 TO 13.55

LRTP Ref: 06-09

County: MIAMI-DADE

Roadway ID:

Lanes Exist:

Lanes Improved:

Lanes Added:

Project Length: 13.550

District: 6

Type of Work: **SIGNING/PAVEMENT MARKINGS**

SIS or Non-SIS: **Yes**

Extra Description:

		Proposed Funding (in \$000s)							
PHASE :	Funding Source	<2021	2020 - 2021	2021 - 2022	2022 - 2023	2023 - 2024	2024 - 2025	>2025	All Years
	ACLD	93	0	0	0	0	0	0	93
	ACSA	12	0	0	0	0	0	0	12
PRELIMINARY ENGINEERING	Total	105	0	0	0	0	0	0	105
	ACSS	0	0	224	0	0	0	0	224
	SA	0	0	6	0	0	0	0	6
CONSTRUCTION	Total	0	0	230	0	0	0	0	230

RESPONSIBLE AGENCY: **FDOT**

Item Segment TOTAL ALL Years ALL Phases: **\$335**  
Item Number: 445764 Item TOTAL ALL Years ALL Phases ALL Segments: **\$335**

TPO Project No: **DT4458041** Project Description: **SR 994/SW 200 ST/QUAIL ROOST DR FR W OF SW 137 AVE TO E OF SW 127 AVE**

LRTP Ref: 06-09

County: MIAMI-DADE

Roadway ID:

Lanes Exist:

Lanes Improved:

Lanes Added:

Project Length: 1.315

District: 6

Type of Work: **PD&E/EMO STUDY**

SIS or Non-SIS: **No**

Extra Description:

		Proposed Funding (in \$000s)							
PHASE :	Funding Source	<2021	2020 - 2021	2021 - 2022	2022 - 2023	2023 - 2024	2024 - 2025	>2025	All Years
	DDR	0	0	0	600	0	0	0	600
	DIH	0	0	0	50	0	0	0	50
PRELIMINARY ENGINEERING	Total	0	0	0	650	0	0	0	650
	DDR	0	540	0	0	0	0	0	540
	DIH	0	50	0	0	0	0	0	50
PROJECT DEVELOPMENT AND ENVIRONMENTAL	Total	0	590	0	0	0	0	0	590

RESPONSIBLE AGENCY: **FDOT**

Item Segment TOTAL ALL Years ALL Phases: **\$1,240**  
Item Number: 445804 Item TOTAL ALL Years ALL Phases ALL Segments: **\$1,240**

MIAMI-DADE TRANSPORTATION PLANNING ORGANIZATION  
TRANSPORTATION IMPROVEMENT PROGRAM  
PRIMARY STATE HIGHWAYS AND INTERMODAL



HIGHWAYS

TPO Project No: DT4459871	Project Description:	SR 9336/SW 392 ST	FROM EVERGLADES NATIONAL PARK	TO SW 192 AVE						
LRTP Ref: 06-09										
County: MIAMI-DADE										
Roadway ID:										
Lanes Exist:	Type of Work:	RESURFACING	SIS or Non-SIS:	No						
Lanes Improved:	Extra Description:									
Lanes Added:										
Project Length: 5.068										
District: 6										
			Proposed Funding (in \$000s)							
	PHASE :	Funding Source	<2021	2020 - 2021	2021 - 2022	2022 - 2023	2023 - 2024	2024 - 2025	>2025	All Years
		SN	0	1,220	0	0	0	0	0	1,220
	PRELIMINARY ENGINEERING	Total	0	1,220	0	0	0	0	0	1,220
		DDR	0	0	0	6,332	0	0	0	6,332
		DIH	0	0	0	59	0	0	0	59
		DS	0	0	0	170	0	0	0	170
	CONSTRUCTION	Total	0	0	0	6,561	0	0	0	6,561
RESPONSIBLE AGENCY: FDOT			Item Segment TOTAL ALL Years ALL Phases:							\$7,781
		Item Number: 445987	Item TOTAL ALL Years ALL Phases ALL Segments:							\$7,781

TPO Project No: DT4459891	Project Description:	SR 9336/SW 192 AVE	FROM 376 ST	TO S OF SW 344 ST						
LRTP Ref: 06-09										
County: MIAMI-DADE										
Roadway ID:										
Lanes Exist:	Type of Work:	RESURFACING	SIS or Non-SIS:	No						
Lanes Improved:	Extra Description:									
Lanes Added:										
Project Length: 1.998										
District: 6										
			Proposed Funding (in \$000s)							
	PHASE :	Funding Source	<2021	2020 - 2021	2021 - 2022	2022 - 2023	2023 - 2024	2024 - 2025	>2025	All Years
		DIH	0	20	0	0	0	0	0	20
		GFSA	0	450	0	0	0	0	0	450
	PRELIMINARY ENGINEERING	Total	0	470	0	0	0	0	0	470
		DDR	0	0	0	2,568	0	0	0	2,568
		DIH	0	0	0	22	0	0	0	22

MIAMI-DADE TRANSPORTATION PLANNING ORGANIZATION  
TRANSPORTATION IMPROVEMENT PROGRAM  
PRIMARY STATE HIGHWAYS AND INTERMODAL



**HIGHWAYS**

TPO Project No: DT4459891		Project Description:		SR 9336/SW 192 AVE		FROM 376 ST		TO S OF SW 344 ST		
LRTP Ref: 06-09										
County: MIAMI-DADE										
Roadway ID:										
Lanes Exist:		Type of Work: RESURFACING		SIS or Non-SIS: No						
Lanes Improved:										
Lanes Added:		Extra Description:								
Project Length: 1.998										
District: 6										
		Proposed Funding (in \$000s)								
PHASE :		Funding Source	<2021	2020 - 2021	2021 - 2022	2022 - 2023	2023 - 2024	2024 - 2025	>2025	All Years
		DS	0	0	0	41	0	0	0	41
CONSTRUCTION		Total	0	0	0	2,631	0	0	0	2,631
RESPONSIBLE AGENCY: FDOT		Item Segment TOTAL ALL Years ALL Phases: \$3,101								
		Item Number: 445989	Item TOTAL ALL Years ALL Phases ALL Segments: \$3,101							

TPO Project No:	DT4459901	Project Description:	SR 976/SW 40 ST/BIRD RD		FROM EAST OF SW 87 AVE		TO WEST OF SR 826				
LRTP Ref:	06-09										
County:	MIAMI-DADE										
Roadway ID:											
Lanes Exist:		Type of Work:	RESURFACING		SIS or Non-SIS:		No				
Lanes Improved:											
Lanes Added:		Extra Description:									
Project Length:	0.865										
District:	6										
			Proposed Funding (in \$000s)								
PHASE :			Funding Source	<2021	2020 - 2021	2021 - 2022	2022 - 2023	2023 - 2024	2024 - 2025	>2025	All Years
			DDR	0	0	380	0	0	0	0	380
			DIH	0	0	30	0	0	0	0	30
PRELIMINARY ENGINEERING			Total	0	0	410	0	0	0	0	410
			DDR	0	0	0	0	2,639	0	0	2,639
			DIH	0	0	0	0	39	0	0	39
CONSTRUCTION			Total	0	0	0	0	2,678	0	0	2,678
RESPONSIBLE AGENCY: FDOT			Item Segment TOTAL ALL Years ALL Phases: \$3,088								
			Item Number:	445990	Item TOTAL ALL Years ALL Phases ALL Segments: \$3,088						

MIAMI-DADE TRANSPORTATION PLANNING ORGANIZATION  
TRANSPORTATION IMPROVEMENT PROGRAM  
PRIMARY STATE HIGHWAYS AND INTERMODAL



HIGHWAYS

TPO Project No: **DT4459911** Project Description: **SR 976/SW 40 ST/BIRD RD FROM EAST OF SR 826 TO SW 58 AVE**

LRTP Ref: 06-09

County: MIAMI-DADE

Roadway ID:

Lanes Exist:

Lanes Improved:

Lanes Added:

Project Length: 1.723

District: 6

Type of Work: **RESURFACING**

SIS or Non-SIS: **No**

Extra Description:

		Proposed Funding (in \$000s)							
PHASE :	Funding Source	<2021	2020 - 2021	2021 - 2022	2022 - 2023	2023 - 2024	2024 - 2025	>2025	All Years
PRELIMINARY ENGINEERING	DDR	0	0	625	0	0	0	0	625
	DIH	0	0	45	0	0	0	0	45
	<b>Total</b>	<b>0</b>	<b>0</b>	<b>670</b>	<b>0</b>	<b>0</b>	<b>0</b>	<b>0</b>	<b>670</b>
CONSTRUCTION	DDR	0	0	0	0	4,333	0	0	4,333
	DIH	0	0	0	0	72	0	0	72
	<b>Total</b>	<b>0</b>	<b>0</b>	<b>0</b>	<b>0</b>	<b>4,405</b>	<b>0</b>	<b>0</b>	<b>4,405</b>

RESPONSIBLE AGENCY: **FDOT**

Item Segment TOTAL ALL Years ALL Phases: **\$5,075**  
Item Number: 445991 Item TOTAL ALL Years ALL Phases ALL Segments: **\$5,075**

TPO Project No: **DT4459921** Project Description: **SR 9336/SW 344 ST/ PALM DR FROM SW 192 AVE TO W OF SR 5/US 1**

LRTP Ref: 06-09

County: MIAMI-DADE

Roadway ID:

Lanes Exist:

Lanes Improved:

Lanes Added:

Project Length: 1.648

District: 6

Type of Work: **RESURFACING**

SIS or Non-SIS: **No**

Extra Description:

		Proposed Funding (in \$000s)							
PHASE :	Funding Source	<2021	2020 - 2021	2021 - 2022	2022 - 2023	2023 - 2024	2024 - 2025	>2025	All Years
PRELIMINARY ENGINEERING	DIH	0	20	0	0	0	0	0	20
	GFSA	0	430	0	0	0	0	0	430
	<b>Total</b>	<b>0</b>	<b>450</b>	<b>0</b>	<b>0</b>	<b>0</b>	<b>0</b>	<b>0</b>	<b>450</b>
CONSTRUCTION	DDR	0	0	0	2,452	0	0	0	2,452
	DIH	0	0	0	38	0	0	0	38
	DS	0	0	0	27	0	0	0	27
	<b>Total</b>	<b>0</b>	<b>0</b>	<b>0</b>	<b>2,517</b>	<b>0</b>	<b>0</b>	<b>0</b>	<b>2,517</b>

RESPONSIBLE AGENCY: **FDOT**

Item Segment TOTAL ALL Years ALL Phases: **\$2,967**  
Item Number: 445992 Item TOTAL ALL Years ALL Phases ALL Segments: **\$2,967**

MIAMI-DADE TRANSPORTATION PLANNING ORGANIZATION  
TRANSPORTATION IMPROVEMENT PROGRAM  
PRIMARY STATE HIGHWAYS AND INTERMODAL



HIGHWAYS

TPO Project No:	DT4459931	Project Description:	SR 932/NW 103 ST/W 49 ST		FROM WEST OF NW 82 AVE		TO EAST OF W 6 AVE				
LRTP Ref:	06-09										
County:	MIAMI-DADE										
Roadway ID:											
Lanes Exist:		Type of Work:	RESURFACING		SIS or Non-SIS:		No				
Lanes Improved:											
Lanes Added:		Extra Description:									
Project Length:	2.376										
District:	6										
			Proposed Funding (in \$000s)								
PHASE :			Funding Source	<2021	2020 - 2021	2021 - 2022	2022 - 2023	2023 - 2024	2024 - 2025	>2025	All Years
			DDR	0	0	950	0	0	0	0	950
			DIH	0	0	65	0	0	0	0	65
PRELIMINARY ENGINEERING			Total	0	0	1,015	0	0	0	0	1,015
			DDR	0	0	0	0	7,172	0	0	7,172
			DIH	0	0	0	0	83	0	0	83
CONSTRUCTION			Total	0	0	0	0	7,255	0	0	7,255
RESPONSIBLE AGENCY: FDOT			Item Segment TOTAL ALL Years ALL Phases:								\$8,270
			Item Number:	445993		Item TOTAL ALL Years ALL Phases ALL Segments:					\$8,270

TPO Project No: DT4459951	Project Description:	SR 913/SW/SE 26 ROAD	FROM SW 1 AVE	TO RICKENBACKER CAUSEWAY						
LRTP Ref: 06-09										
County: MIAMI-DADE										
Roadway ID:										
Lanes Exist:	Type of Work:	RESURFACING	SIS or Non-SIS:	Yes						
Lanes Improved:	Extra Description:									
Lanes Added:										
Project Length: 0.486										
District: 6										
			Proposed Funding (in \$000s)							
	PHASE :	Funding Source	<2021	2020 - 2021	2021 - 2022	2022 - 2023	2023 - 2024	2024 - 2025	>2025	All Years
		DDR	0	0	165	0	0	0	0	165
		DIH	0	0	15	0	0	0	0	15
	PRELIMINARY ENGINEERING	Total	0	0	180	0	0	0	0	180
		DDR	0	0	0	0	1,161	0	0	1,161
		DIH	0	0	0	0	22	0	0	22
	CONSTRUCTION	Total	0	0	0	0	1,183	0	0	1,183
RESPONSIBLE AGENCY: FDOT			Item Segment TOTAL ALL Years ALL Phases:							\$1,363
		Item Number: 445995	Item TOTAL ALL Years ALL Phases ALL Segments:							\$1,363

MIAMI-DADE TRANSPORTATION PLANNING ORGANIZATION  
TRANSPORTATION IMPROVEMENT PROGRAM  
PRIMARY STATE HIGHWAYS AND INTERMODAL



HIGHWAYS

TPO Project No: DT4459961	Project Description:	SR 5/US 1/BISCAYNE BLVD	FROM NE 61 ST	TO NE 6 AVE						
LRTP Ref: 06-09										
County: MIAMI-DADE										
Roadway ID:										
Lanes Exist:	Type of Work:	RESURFACING	SIS or Non-SIS:	No						
Lanes Improved:	Extra Description:									
Lanes Added:										
Project Length: 1.638										
District: 6										
			Proposed Funding (in \$000s)							
	PHASE :	Funding Source	<2021	2020 - 2021	2021 - 2022	2022 - 2023	2023 - 2024	2024 - 2025	>2025	All Years
		DDR	0	0	400	0	0	0	0	400
		DIH	0	0	30	0	0	0	0	30
	PRELIMINARY ENGINEERING	Total	0	0	430	0	0	0	0	430
		DDR	0	0	0	0	2,758	0	0	2,758
		DIH	0	0	0	0	28	0	0	28
	CONSTRUCTION	Total	0	0	0	0	2,786	0	0	2,786
RESPONSIBLE AGENCY: FDOT			Item Segment TOTAL ALL Years ALL Phases:							\$3,216
		Item Number: 445996	Item TOTAL ALL Years ALL Phases ALL Segments:							\$3,216

TPO Project No: DT4459971	Project Description:	SR 916/NW 138 ST	FROM NW 67 AVE	TO NW 57 AVE						
LRTP Ref: 06-09										
County: MIAMI-DADE										
Roadway ID:										
Lanes Exist:	Type of Work:	RESURFACING	SIS or Non-SIS:	No						
Lanes Improved:	Extra Description:									
Lanes Added:										
Project Length: 1.020										
District: 6										
			Proposed Funding (in \$000s)							
	PHASE :	Funding Source	<2021	2020 - 2021	2021 - 2022	2022 - 2023	2023 - 2024	2024 - 2025	>2025	All Years
		DDR	0	0	225	0	0	0	0	225
		DIH	0	0	20	0	0	0	0	20
	PRELIMINARY ENGINEERING	Total	0	0	245	0	0	0	0	245
		DDR	0	0	0	0	1,333	180	0	1,513
		DIH	0	0	0	0	39	0	0	39
	CONSTRUCTION	Total	0	0	0	0	1,372	180	0	1,552
RESPONSIBLE AGENCY: FDOT			Item Segment TOTAL ALL Years ALL Phases:							\$1,797
	Item Number:	445997	Item TOTAL ALL Years ALL Phases ALL Segments:							\$1,797

MIAMI-DADE TRANSPORTATION PLANNING ORGANIZATION  
TRANSPORTATION IMPROVEMENT PROGRAM  
PRIMARY STATE HIGHWAYS AND INTERMODAL



HIGHWAYS

TPO Project No: **DT4459981** Project Description: **SR 972/CORAL WAY/SW 3 AVE FROM WEST OF SW 12 AVE TO BRICKELL AVE**

LRTP Ref: 06-09

County: MIAMI-DADE

Roadway ID:

Lanes Exist:

Lanes Improved:

Lanes Added:

Project Length: 1.718

District: 6

Type of Work: **RESURFACING**

SIS or Non-SIS: **No**

Extra Description:

		Proposed Funding (in \$000s)							
PHASE :	Funding Source	<2021	2020 - 2021	2021 - 2022	2022 - 2023	2023 - 2024	2024 - 2025	>2025	All Years
PRELIMINARY ENGINEERING	DDR	0	0	450	0	0	0	0	450
	DIH	0	0	35	0	0	0	0	35
	<b>Total</b>	<b>0</b>	<b>0</b>	<b>485</b>	<b>0</b>	<b>0</b>	<b>0</b>	<b>0</b>	<b>485</b>
CONSTRUCTION	DDR	0	0	0	0	3,241	0	0	3,241
	DIH	0	0	0	0	44	0	0	44
	<b>Total</b>	<b>0</b>	<b>0</b>	<b>0</b>	<b>0</b>	<b>3,285</b>	<b>0</b>	<b>0</b>	<b>3,285</b>

RESPONSIBLE AGENCY: **FDOT**

Item Segment **TOTAL ALL Years ALL Phases:** **\$3,770**

Item Number: **445998** Item **TOTAL ALL Years ALL Phases ALL Segments:** **\$3,770**

TPO Project No: **DT4459991** Project Description: **SR 7/US 441/NW 8 AVE/NW 7 AVE FROM N OF NW 3 ST TO S OF NW 8 ST**

LRTP Ref: 06-09

County: MIAMI-DADE

Roadway ID:

Lanes Exist:

Lanes Improved:

Lanes Added:

Project Length: 0.370

District: 6

Type of Work: **RESURFACING**

SIS or Non-SIS: **No**

Extra Description:

		Proposed Funding (in \$000s)							
PHASE :	Funding Source	<2021	2020 - 2021	2021 - 2022	2022 - 2023	2023 - 2024	2024 - 2025	>2025	All Years
PRELIMINARY ENGINEERING	DDR	0	0	125	0	0	0	0	125
	DIH	0	0	15	0	0	0	0	15
	<b>Total</b>	<b>0</b>	<b>0</b>	<b>140</b>	<b>0</b>	<b>0</b>	<b>0</b>	<b>0</b>	<b>140</b>
CONSTRUCTION	DDR	0	0	0	0	642	0	0	642
	DIH	0	0	0	0	73	0	0	73
	<b>Total</b>	<b>0</b>	<b>0</b>	<b>0</b>	<b>0</b>	<b>715</b>	<b>0</b>	<b>0</b>	<b>715</b>

RESPONSIBLE AGENCY: **FDOT**

Item Segment **TOTAL ALL Years ALL Phases:** **\$855**

Item Number: **445999** Item **TOTAL ALL Years ALL Phases ALL Segments:** **\$855**

MIAMI-DADE TRANSPORTATION PLANNING ORGANIZATION  
TRANSPORTATION IMPROVEMENT PROGRAM  
PRIMARY STATE HIGHWAYS AND INTERMODAL



HIGHWAYS

TPO Project No: **DT4460001** Project Description: **SR 90/TAMIAMI TRAIL/ SW 8 ST FROM BEACOM BLVD TO SW 4 AVE**

LRTP Ref: 06-09

County: MIAMI-DADE

Roadway ID:

Lanes Exist:

Lanes Improved:

Lanes Added:

Project Length: 2.306

District: 6

Project Description:

Type of Work: **RESURFACING**

SIS or Non-SIS: **No**

Extra Description:

		Proposed Funding (in \$000s)							
PHASE :	Funding Source	<2021	2020 - 2021	2021 - 2022	2022 - 2023	2023 - 2024	2024 - 2025	>2025	All Years
PRELIMINARY ENGINEERING	DDR	0	0	500	0	0	0	0	500
	DIH	0	0	30	0	0	0	0	30
	<b>Total</b>	<b>0</b>	<b>0</b>	<b>530</b>	<b>0</b>	<b>0</b>	<b>0</b>	<b>0</b>	<b>530</b>
CONSTRUCTION	DDR	0	0	0	0	1,694	366	0	2,060
	DIH	0	0	0	0	56	0	0	56
	SA	0	0	0	0	1,306	0	0	1,306
	<b>Total</b>	<b>0</b>	<b>0</b>	<b>0</b>	<b>0</b>	<b>3,056</b>	<b>366</b>	<b>0</b>	<b>3,422</b>

RESPONSIBLE AGENCY: **FDOT**

Item Number: 446000

Item Segment TOTAL ALL Years ALL Phases: **\$3,952**

Item TOTAL ALL Years ALL Phases ALL Segments: **\$3,952**

TPO Project No: **DT4460011** Project Description: **SR 976/BIRD RD/SW 40 ST FROM E OF LAGUNA ST TO WEST OF SW 38 AVE**

LRTP Ref: 06-09

County: MIAMI-DADE

Roadway ID:

Lanes Exist:

Lanes Improved:

Lanes Added:

Project Length: 0.300

District: 6

Project Description:

Type of Work: **RESURFACING**

SIS or Non-SIS: **No**

Extra Description:

		Proposed Funding (in \$000s)							
PHASE :	Funding Source	<2021	2020 - 2021	2021 - 2022	2022 - 2023	2023 - 2024	2024 - 2025	>2025	All Years
PRELIMINARY ENGINEERING	DDR	0	0	125	0	0	0	0	125
	DIH	0	0	15	0	0	0	0	15
	<b>Total</b>	<b>0</b>	<b>0</b>	<b>140</b>	<b>0</b>	<b>0</b>	<b>0</b>	<b>0</b>	<b>140</b>
CONSTRUCTION	DDR	0	0	0	0	588	0	0	588
	DIH	0	0	0	0	77	0	0	77
	<b>Total</b>	<b>0</b>	<b>0</b>	<b>0</b>	<b>0</b>	<b>665</b>	<b>0</b>	<b>0</b>	<b>665</b>

RESPONSIBLE AGENCY: **FDOT**

Item Number: 446001

Item Segment TOTAL ALL Years ALL Phases: **\$805**

Item TOTAL ALL Years ALL Phases ALL Segments: **\$805**

MIAMI-DADE TRANSPORTATION PLANNING ORGANIZATION  
TRANSPORTATION IMPROVEMENT PROGRAM  
PRIMARY STATE HIGHWAYS AND INTERMODAL



**HIGHWAYS**

TPO Project No: DT4460021	Project Description:	SR 953/LEJEUNE RD/SW 42 AVE	FROM S DIXIE HWY	TO S OF ALTARA AVE						
LRTP Ref: 06-09										
County: MIAMI-DADE										
Roadway ID:										
Lanes Exist:	Type of Work:	RESURFACING	SIS or Non-SIS:	No						
Lanes Improved:										
Lanes Added:	Extra Description:									
Project Length: 0.400										
District: 6										
			Proposed Funding (in \$000s)							
	PHASE :	Funding Source	<2021	2020 - 2021	2021 - 2022	2022 - 2023	2023 - 2024	2024 - 2025	>2025	All Years
		DDR	0	0	125	0	0	0	0	125
		DIH	0	0	15	0	0	0	0	15
	PRELIMINARY ENGINEERING	Total	0	0	140	0	0	0	0	140
		DDR	0	0	0	0	711	0	0	711
		DIH	0	0	0	0	80	0	0	80
	CONSTRUCTION	Total	0	0	0	0	791	0	0	791
RESPONSIBLE AGENCY: FDOT		Item Segment TOTAL ALL Years ALL Phases:								\$931
		Item Number:	446002	Item TOTAL ALL Years ALL Phases ALL Segments:						\$931

TPO Project No: DT4460151		Project Description: DISTRICTWIDE TRAFFIC ENGINEERING DATA COLLECTION CONTRACT									
LRTP Ref: 06-09											
County: DIST/ST-WIDE											
Roadway ID:											
Lanes Exist:		Type of Work: TRAFFIC CONTROL DEVICES/SYSTEM	SIS or Non-SIS: No								
Lanes Improved:											
Lanes Added:		Extra Description:									
Project Length:											
District: 6											
		Proposed Funding (in \$000s)									
PHASE :		Funding Source	<2021	2020 - 2021	2021 - 2022	2022 - 2023	2023 - 2024	2024 - 2025	>2025	All Years	
		DS	0	0	0	0	500	500	0	1,000	
PRELIMINARY ENGINEERING		Total	0	0	0	0	500	500	0	1,000	
RESPONSIBLE AGENCY: FDOT		Item Segment TOTAL ALL Years ALL Phases:								\$1,000	
		Item Number: 446015	Item TOTAL ALL Years ALL Phases ALL Segments:								\$1,000

MIAMI-DADE TRANSPORTATION PLANNING ORGANIZATION  
TRANSPORTATION IMPROVEMENT PROGRAM  
PRIMARY STATE HIGHWAYS AND INTERMODAL



**HIGHWAYS**

TPO Project No: **DT4461891**  
LRTP Ref: 06-09  
County: MIAMI-DADE  
Roadway ID:  
Lanes Exist:  
Lanes Improved:  
Lanes Added:  
Project Length: 0.060  
District: 6

Project Description: **SR112-W 41 ST OVER INDIAN CREEK  
WATERWAY - BRIDGE # 870055**

Type of Work: **BRIDGE-REPAIR/REHABILITATION** SIS or Non-SIS: **No**

Extra Description:

PHASE :

Proposed Funding (in \$000s)								
Funding Source	<2021	2020 - 2021	2021 - 2022	2022 - 2023	2023 - 2024	2024 - 2025	>2025	All Years
BRRP	0	0	0	0	50	0	0	50
<b>Total</b>	<b>0</b>	<b>0</b>	<b>0</b>	<b>0</b>	<b>50</b>	<b>0</b>	<b>0</b>	<b>50</b>

PRELIMINARY ENGINEERING

RESPONSIBLE AGENCY: **FDOT**

Item Segment TOTAL ALL Years ALL Phases: **\$50**

Item Number: **446189** Item TOTAL ALL Years ALL Phases ALL Segments: **\$50**

TPO Project No: **DT4461901**  
LRTP Ref: 06-09  
County: MIAMI-DADE  
Roadway ID:  
Lanes Exist:  
Lanes Improved:  
Lanes Added:  
Project Length: 0.069  
District: 6

Project Description: **SR 9 - NW 27 AVE OVER MIAMI RIVER -  
BRIDGE # 870731 & 870763**

Type of Work: **BRIDGE-REPAIR/REHABILITATION** SIS or Non-SIS: **No**

Extra Description:

PHASE :

Proposed Funding (in \$000s)								
Funding Source	<2021	2020 - 2021	2021 - 2022	2022 - 2023	2023 - 2024	2024 - 2025	>2025	All Years
BRRP	0	0	0	0	260	0	0	260
<b>Total</b>	<b>0</b>	<b>0</b>	<b>0</b>	<b>0</b>	<b>260</b>	<b>0</b>	<b>0</b>	<b>260</b>

PRELIMINARY ENGINEERING

RESPONSIBLE AGENCY: **FDOT**

Item Segment TOTAL ALL Years ALL Phases: **\$260**

Item Number: **446190** Item TOTAL ALL Years ALL Phases ALL Segments: **\$260**

MIAMI-DADE TRANSPORTATION PLANNING ORGANIZATION  
TRANSPORTATION IMPROVEMENT PROGRAM  
PRIMARY STATE HIGHWAYS AND INTERMODAL



**HIGHWAYS**

TPO Project No: **DT4461931**  
LRTP Ref: 06-09  
County: MIAMI-DADE  
Roadway ID:  
Lanes Exist:  
Lanes Improved:  
Lanes Added:  
Project Length: 0.348  
District: 6

Project Description: **SR 9A/I-95 NB FLYOVER RAMP OVER NW 17 & NW 20 ST - BRIDGE # 870724**

Type of Work: **BRIDGE-REPAIR/REHABILITATION** SIS or Non-SIS: **Yes**

Extra Description:

		Proposed Funding (in \$000s)							
PHASE :	Funding Source	<2021	2020 - 2021	2021 - 2022	2022 - 2023	2023 - 2024	2024 - 2025	>2025	All Years
PRELIMINARY ENGINEERING	BRRP	0	0	0	90	0	0	0	90
	<b>Total</b>	<b>0</b>	<b>0</b>	<b>0</b>	<b>90</b>	<b>0</b>	<b>0</b>	<b>0</b>	<b>90</b>
CONSTRUCTION	BRRP	0	0	0	0	0	1,240	0	1,240
	<b>Total</b>	<b>0</b>	<b>0</b>	<b>0</b>	<b>0</b>	<b>0</b>	<b>1,240</b>	<b>0</b>	<b>1,240</b>

RESPONSIBLE AGENCY: **FDOT**

Item Segment TOTAL ALL Years ALL Phases: **\$1,330**

Item Number: **446193** Item TOTAL ALL Years ALL Phases ALL Segments: **\$1,330**

TPO Project No: **DT4462631**  
LRTP Ref: 06-09  
County: MIAMI-DADE  
Roadway ID:  
Lanes Exist:  
Lanes Improved:  
Lanes Added:  
Project Length:  
District: 6

Project Description: **TRAFFIC OPERATIONS PUSH BUTTON ROADS MIAMI DADE COUNTY**

Type of Work: **MISCELLANEOUS CONSTRUCTION** SIS or Non-SIS: **No**

Extra Description:

		Proposed Funding (in \$000s)							
PHASE :	Funding Source	<2021	2020 - 2021	2021 - 2022	2022 - 2023	2023 - 2024	2024 - 2025	>2025	All Years
CONSTRUCTION	DS	0	1,180	0	0	0	0	0	1,180
	<b>Total</b>	<b>0</b>	<b>1,180</b>	<b>0</b>	<b>0</b>	<b>0</b>	<b>0</b>	<b>0</b>	<b>1,180</b>

RESPONSIBLE AGENCY: **FDOT**

Item Segment TOTAL ALL Years ALL Phases: **\$1,180**

Item Number: **446263** Item TOTAL ALL Years ALL Phases ALL Segments: **\$2,360**

MIAMI-DADE TRANSPORTATION PLANNING ORGANIZATION  
TRANSPORTATION IMPROVEMENT PROGRAM  
PRIMARY STATE HIGHWAYS AND INTERMODAL



**HIGHWAYS**

TPO Project No: **DT4462633**  
LRTP Ref: 06-09  
County: MIAMI-DADE  
Roadway ID:  
Lanes Exist:  
Lanes Improved:  
Lanes Added:  
Project Length:  
District: 6

Project Description: **TRAFFIC OPERATIONS PUSH BUTTON  
ROADS MIAMI DADE COUNTY**

Type of Work: **MISCELLANEOUS CONSTRUCTION** SIS or Non-SIS: **No**

Extra Description:

PHASE :	Funding Source	Proposed Funding (in \$000s)							All Years
		<2021	2020 - 2021	2021 - 2022	2022 - 2023	2023 - 2024	2024 - 2025	>2025	
	DS	0	0	0	0	0	1,180	0	1,180
CONSTRUCTION	Total	0	0	0	0	0	1,180	0	1,180

RESPONSIBLE AGENCY: **FDOT**

Item Segment TOTAL ALL Years ALL Phases: **\$1,180**

Item Number: **446263** Item TOTAL ALL Years ALL Phases ALL Segments: **\$2,360**

TPO Project No: **DT4462641**  
LRTP Ref: 06-09  
County: MIAMI-DADE  
Roadway ID:  
Lanes Exist:  
Lanes Improved:  
Lanes Added:  
Project Length:  
District: 6

Project Description: **TRAFFIC OPERATIONS PUSH BUTTONS  
SIGNALS MIAMI-DADE COUNTY**

Type of Work: **MISCELLANEOUS CONSTRUCTION** SIS or Non-SIS: **No**

Extra Description:

PHASE :	Funding Source	Proposed Funding (in \$000s)							All Years
		<2021	2020 - 2021	2021 - 2022	2022 - 2023	2023 - 2024	2024 - 2025	>2025	
	DS	0	1,180	0	0	0	0	0	1,180
CONSTRUCTION	Total	0	1,180	0	0	0	0	0	1,180

RESPONSIBLE AGENCY: **FDOT**

Item Segment TOTAL ALL Years ALL Phases: **\$1,180**

Item Number: **446264** Item TOTAL ALL Years ALL Phases ALL Segments: **\$1,180**

MIAMI-DADE TRANSPORTATION PLANNING ORGANIZATION  
TRANSPORTATION IMPROVEMENT PROGRAM  
PRIMARY STATE HIGHWAYS AND INTERMODAL



HIGHWAYS

TPO Project No: **DT4466051**  
LRTP Ref: 06-09  
County: MIAMI-DADE  
Roadway ID:  
Lanes Exist:  
Lanes Improved:  
Lanes Added:  
Project Length:  
District: 6

Project Description: **DISTRICTWIDE PUSHBUTTON FOR TRAFFIC SIGNAL MAST ARM**

Type of Work: **TRAFFIC SIGNALS**

SIS or Non-SIS: **No**

Extra Description:

		Proposed Funding (in \$000s)							
PHASE :	Funding Source	<2021	2020 - 2021	2021 - 2022	2022 - 2023	2023 - 2024	2024 - 2025	>2025	All Years
	DDR	0	946	0	0	0	0	0	946
	DIH	0	20	0	0	0	0	0	20
CONSTRUCTION	Total	0	966	0	0	0	0	0	966

RESPONSIBLE AGENCY: **FDOT**

Item Segment TOTAL ALL Years ALL Phases: **\$966**

Item Number: **446605** Item TOTAL ALL Years ALL Phases ALL Segments: **\$1,462**

TPO Project No: **DT4466052**  
LRTP Ref: 06-09  
County: MIAMI-DADE  
Roadway ID:  
Lanes Exist:  
Lanes Improved:  
Lanes Added:  
Project Length:  
District: 6

Project Description: **MIAMI-DADE COUNTYWIDE PUSHBUTTON FOR TRAFFIC SIGNAL MAST ARM**

Type of Work: **TRAFFIC SIGNALS**

SIS or Non-SIS: **No**

Extra Description:

		Proposed Funding (in \$000s)							
PHASE :	Funding Source	<2021	2020 - 2021	2021 - 2022	2022 - 2023	2023 - 2024	2024 - 2025	>2025	All Years
		496	0	0	0	0	0	0	496
CONSTRUCTION	Total	496	0	0	0	0	0	0	496

RESPONSIBLE AGENCY: **FDOT**

Item Segment TOTAL ALL Years ALL Phases: **\$496**

Item Number: **446605** Item TOTAL ALL Years ALL Phases ALL Segments: **\$1,462**

MIAMI-DADE TRANSPORTATION PLANNING ORGANIZATION  
TRANSPORTATION IMPROVEMENT PROGRAM  
PRIMARY STATE HIGHWAYS AND INTERMODAL



HIGHWAYS

TPO Project No: **DT4467771**  
LRTP Ref: AC-05  
County: MIAMI-DADE  
Roadway ID:  
Lanes Exist:  
Lanes Improved:  
Lanes Added:  
Project Length:  
District: 6

Project  
Description:

**RR CROSSING #628343V**

**AT NW 62ND ST/EAST 17TH ST  
- (SFRTA)**

Type of Work:

**RAIL SAFETY PROJECT**

SIS or Non-SIS: **No**

Extra  
Description:

PHASE :

RAILROAD & UTILITIES

Funding Source	Proposed Funding (in \$000s)							
	<2021	2020 - 2021	2021 - 2022	2022 - 2023	2023 - 2024	2024 - 2025	>2025	All Years
RHP	0	383	0	0	0	0	0	383
<b>Total</b>	<b>0</b>	<b>383</b>	<b>0</b>	<b>0</b>	<b>0</b>	<b>0</b>	<b>0</b>	<b>383</b>

RESPONSIBLE AGENCY: **FDOT**

Item Segment TOTAL ALL Years ALL Phases: **\$383**

Item Number:

**446777**

Item TOTAL ALL Years ALL Phases ALL Segments:

**\$383**

TPO Project No: **DT4467781**  
LRTP Ref: AC-05  
County: MIAMI-DADE  
Roadway ID:  
Lanes Exist:  
Lanes Improved:  
Lanes Added:  
Project Length:  
District: 6

Project  
Description:

**RR CROSSING #628378W**

**AT NW RIVER DR - (SFRTA)**

Type of Work:

**RAIL SAFETY PROJECT**

SIS or Non-SIS: **No**

Extra  
Description:

PHASE :

RAILROAD & UTILITIES

Funding Source	Proposed Funding (in \$000s)							
	<2021	2020 - 2021	2021 - 2022	2022 - 2023	2023 - 2024	2024 - 2025	>2025	All Years
RHP	0	404	0	0	0	0	0	404
<b>Total</b>	<b>0</b>	<b>404</b>	<b>0</b>	<b>0</b>	<b>0</b>	<b>0</b>	<b>0</b>	<b>404</b>

RESPONSIBLE AGENCY: **FDOT**

Item Segment TOTAL ALL Years ALL Phases: **\$404**

Item Number:

**446778**

Item TOTAL ALL Years ALL Phases ALL Segments:

**\$404**

MIAMI-DADE TRANSPORTATION PLANNING ORGANIZATION  
TRANSPORTATION IMPROVEMENT PROGRAM  
PRIMARY STATE HIGHWAYS AND INTERMODAL



HIGHWAYS

TPO Project No: **DT4467791**  
LRTP Ref: AC-05  
County: MIAMI-DADE  
Roadway ID:  
Lanes Exist:  
Lanes Improved:  
Lanes Added:  
Project Length:  
District: 6

Project  
Description:

**RR CROSSING #631077**

**AT SW 56 ST - (CSX)**

Type of Work:

**RAIL SAFETY PROJECT**

SIS or Non-SIS: **No**

Extra  
Description:

PHASE :

RAILROAD & UTILITIES

Funding Source	Proposed Funding (in \$000s)							
	<2021	2020 - 2021	2021 - 2022	2022 - 2023	2023 - 2024	2024 - 2025	>2025	All Years
RHP	0	376	0	0	0	0	0	376
<b>Total</b>	<b>0</b>	<b>376</b>	<b>0</b>	<b>0</b>	<b>0</b>	<b>0</b>	<b>0</b>	<b>376</b>

RESPONSIBLE AGENCY: **FDOT**

Item Segment TOTAL ALL Years ALL Phases: **\$376**

Item Number:

**446779**

Item TOTAL ALL Years ALL Phases ALL Segments:

**\$376**

TPO Project No: **DT4467801**  
LRTP Ref: AC-05  
County: MIAMI-DADE  
Roadway ID:  
Lanes Exist:  
Lanes Improved:  
Lanes Added:  
Project Length:  
District: 6

Project  
Description:

**RR CROSSING #631078L**

**AT SW 87 AVE - (CSX)**

Type of Work:

**RAIL SAFETY PROJECT**

SIS or Non-SIS: **No**

Extra  
Description:

PHASE :

RAILROAD & UTILITIES

Funding Source	Proposed Funding (in \$000s)							
	<2021	2020 - 2021	2021 - 2022	2022 - 2023	2023 - 2024	2024 - 2025	>2025	All Years
RHP	0	386	0	0	0	0	0	386
<b>Total</b>	<b>0</b>	<b>386</b>	<b>0</b>	<b>0</b>	<b>0</b>	<b>0</b>	<b>0</b>	<b>386</b>

RESPONSIBLE AGENCY: **FDOT**

Item Segment TOTAL ALL Years ALL Phases: **\$386**

Item Number:

**446780**

Item TOTAL ALL Years ALL Phases ALL Segments:

**\$386**

MIAMI-DADE TRANSPORTATION PLANNING ORGANIZATION  
TRANSPORTATION IMPROVEMENT PROGRAM  
PRIMARY STATE HIGHWAYS AND INTERMODAL



**HIGHWAYS**

TPO Project No: **DT4467811**  
LRTP Ref: AC-05  
County: MIAMI-DADE  
Roadway ID:  
Lanes Exist:  
Lanes Improved:  
Lanes Added:  
Project Length:  
District: 6

Project Description:

**RR CROSSING #631079T**

**AT SW 72ND ST - (CSX)**

Type of Work:

**RAIL SAFETY PROJECT**

SIS or Non-SIS: **No**

Extra Description:

		Proposed Funding (in \$000s)							
PHASE :	Funding Source	<2021	2020 - 2021	2021 - 2022	2022 - 2023	2023 - 2024	2024 - 2025	>2025	All Years
	RHP	0	83	0	0	0	0	0	83
RAILROAD & UTILITIES	Total	0	83	0	0	0	0	0	83

RESPONSIBLE AGENCY: **FDOT**

Item Segment TOTAL ALL Years ALL Phases: **\$83**

Item Number: **446781**

Item TOTAL ALL Years ALL Phases ALL Segments: **\$83**

TPO Project No: **DT4468721**  
LRTP Ref: 06-09  
County: MIAMI-DADE  
Roadway ID:  
Lanes Exist:  
Lanes Improved:  
Lanes Added:  
Project Length: 0.960  
District: 6

Project Description:

**SR 924/NW 119 ST**

**FROM SR-9A/I-95 NB OFF-RAMP**

**TO SR-909/W DIXIE HWY**

Type of Work:

**LANDSCAPING**

SIS or Non-SIS: **No**

Extra Description:

		Proposed Funding (in \$000s)							
PHASE :	Funding Source	<2021	2020 - 2021	2021 - 2022	2022 - 2023	2023 - 2024	2024 - 2025	>2025	All Years
PRELIMINARY ENGINEERING	DDR	106	0	0	0	0	0	0	106
	DIH	10	0	0	0	0	0	0	10
	DS	1	0	0	0	0	0	0	1
	Total	117	0	0	0	0	0	0	117
	CONSTRUCTION	DDR	0	236	0	0	0	0	236
	DIH	0	10	0	0	0	0	0	10
	Total	0	246	0	0	0	0	0	246

RESPONSIBLE AGENCY: **FDOT**

Item Segment TOTAL ALL Years ALL Phases: **\$363**

Item Number: **446872**

Item TOTAL ALL Years ALL Phases ALL Segments: **\$363**

<b>Yearly Totals</b>	<b>\$4,146,357</b>	<b>\$367,297</b>	<b>\$501,618</b>	<b>\$279,413</b>	<b>\$992,921</b>	<b>\$536,892</b>	<b>\$1,746,113</b>	<b>\$8,570,611</b>
<b>HIGHWAYS</b>				<b>5 Year TIP Total</b>				<b>\$2,678,141</b>

MIAMI-DADE TRANSPORTATION PLANNING ORGANIZATION  
TRANSPORTATION IMPROVEMENT PROGRAM  
PRIMARY STATE HIGHWAYS AND INTERMODAL

---



MIAMI-DADE TRANSPORTATION PLANNING ORGANIZATION  
TRANSPORTATION IMPROVEMENT PROGRAM  
PRIMARY STATE HIGHWAYS AND INTERMODAL



**MAINTENANCE**

TPO Project No: **DT2501131**  
LRTP Ref: 06-09  
County: MIAMI-DADE  
Roadway ID:  
Lanes Exist:  
Lanes Improved:  
Lanes Added:  
Project Length: 24.708  
District: 6

Project Description: **SERVICE PATROLS SR 826/PALMETTO EXPRESSWAY**

Type of Work: **SERVICE PATROL/FHP**

SIS or Non-SIS: **Yes**

Extra Description:

		Proposed Funding (in \$000s)							
PHASE :	Funding Source	<2021	2020 - 2021	2021 - 2022	2022 - 2023	2023 - 2024	2024 - 2025	>2025	All Years
		834	0	0	0	0	0	0	834
<b>PRELIMINARY ENGINEERING</b>	<b>Total</b>	<b>834</b>	<b>0</b>	<b>0</b>	<b>0</b>	<b>0</b>	<b>0</b>	<b>0</b>	<b>834</b>
		142	0	0	0	0	0	0	142
<b>PROJECT DEVELOPMENT AND ENVIRONMENTAL</b>	<b>Total</b>	<b>142</b>	<b>0</b>	<b>0</b>	<b>0</b>	<b>0</b>	<b>0</b>	<b>0</b>	<b>142</b>
		600	0	0	0	0	0	0	600
<b>OPERATIONS</b>	<b>Total</b>	<b>600</b>	<b>0</b>	<b>0</b>	<b>0</b>	<b>0</b>	<b>0</b>	<b>0</b>	<b>600</b>
		18,306	0	0	0	0	0	0	18,306
<b>MAINTENANCE</b>	<b>Total</b>	<b>18,306</b>	<b>0</b>	<b>0</b>	<b>0</b>	<b>0</b>	<b>0</b>	<b>0</b>	<b>18,306</b>

RESPONSIBLE AGENCY: **FDOT**

Item Segment TOTAL ALL Years ALL Phases: **\$19,882**  
Item Number: 250113 Item TOTAL ALL Years ALL Phases ALL Segments: **\$51,340**

TPO Project No: **DT2501132**  
LRTP Ref: 06-09  
County: MIAMI-DADE  
Roadway ID:  
Lanes Exist:  
Lanes Improved:  
Lanes Added:  
Project Length:  
District: 6

Project Description: **SERVICE PATROLS SR 93/I-75**

Type of Work: **ITS FREEWAY MANAGEMENT**

SIS or Non-SIS: **Yes**

Extra Description:

		Proposed Funding (in \$000s)							
PHASE :	Funding Source	<2021	2020 - 2021	2021 - 2022	2022 - 2023	2023 - 2024	2024 - 2025	>2025	All Years
		19	0	0	0	0	0	0	19
<b>PRELIMINARY ENGINEERING</b>	<b>Total</b>	<b>19</b>	<b>0</b>	<b>0</b>	<b>0</b>	<b>0</b>	<b>0</b>	<b>0</b>	<b>19</b>
		2,152	0	0	0	0	0	0	2,152
<b>MAINTENANCE</b>	<b>Total</b>	<b>2,152</b>	<b>0</b>	<b>0</b>	<b>0</b>	<b>0</b>	<b>0</b>	<b>0</b>	<b>2,152</b>

RESPONSIBLE AGENCY: **FDOT**

Item Segment TOTAL ALL Years ALL Phases: **\$2,171**  
Item Number: 250113 Item TOTAL ALL Years ALL Phases ALL Segments: **\$51,340**

MIAMI-DADE TRANSPORTATION PLANNING ORGANIZATION  
TRANSPORTATION IMPROVEMENT PROGRAM  
PRIMARY STATE HIGHWAYS AND INTERMODAL



**MAINTENANCE**

TPO Project No: **DT2501133**  
LRTP Ref: 06-09  
County: MIAMI-DADE  
Roadway ID:  
Lanes Exist:  
Lanes Improved:  
Lanes Added:  
Project Length:  
District: 6

Project Description: **AUTOMATIC VEHICLE LOCATOR  
SERVICE PATROLS ALL STATE ROADS**

Type of Work: **ITS FREEWAY MANAGEMENT** SIS or Non-SIS: **No**

Extra Description:

PHASE :	Funding Source	Proposed Funding (in \$000s)							All Years
		<2021	2020 - 2021	2021 - 2022	2022 - 2023	2023 - 2024	2024 - 2025	>2025	
		13	0	0	0	0	0	0	13
<b>MAINTENANCE</b>	<b>Total</b>	<b>13</b>	<b>0</b>	<b>0</b>	<b>0</b>	<b>0</b>	<b>0</b>	<b>0</b>	<b>13</b>

RESPONSIBLE AGENCY: **FDOT**

Item Segment **TOTAL ALL Years ALL Phases:** **\$13**

Item Number: 250113 Item **TOTAL ALL Years ALL Phases ALL Segments:** **\$51,340**

TPO Project No: **DT2501134**  
LRTP Ref: 06-09  
County: MIAMI-DADE  
Roadway ID:  
Lanes Exist:  
Lanes Improved:  
Lanes Added:  
Project Length: 24.708  
District: 6

Project Description: **SERVICE PATROLS**

Type of Work: **SERVICE PATROL/FHP** SIS or Non-SIS: **Yes**

Extra Description:

PHASE :	Funding Source	Proposed Funding (in \$000s)							All Years
		<2021	2020 - 2021	2021 - 2022	2022 - 2023	2023 - 2024	2024 - 2025	>2025	
		203	0	0	0	0	0	0	203
<b>PRELIMINARY ENGINEERING</b>	<b>Total</b>	<b>203</b>	<b>0</b>	<b>0</b>	<b>0</b>	<b>0</b>	<b>0</b>	<b>0</b>	<b>203</b>
		10,844	0	0	0	0	0	0	10,844
<b>MAINTENANCE</b>	<b>Total</b>	<b>10,844</b>	<b>0</b>	<b>0</b>	<b>0</b>	<b>0</b>	<b>0</b>	<b>0</b>	<b>10,844</b>

RESPONSIBLE AGENCY: **FDOT**

Item Segment **TOTAL ALL Years ALL Phases:** **\$11,047**

Item Number: 250113 Item **TOTAL ALL Years ALL Phases ALL Segments:** **\$51,340**

MIAMI-DADE TRANSPORTATION PLANNING ORGANIZATION  
TRANSPORTATION IMPROVEMENT PROGRAM  
PRIMARY STATE HIGHWAYS AND INTERMODAL



**MAINTENANCE**

TPO Project No: **DT2501135**  
LRTP Ref: 06-09  
County: MIAMI-DADE  
Roadway ID:  
Lanes Exist:  
Lanes Improved:  
Lanes Added:  
Project Length:  
District: 6

Project Description:

**SERVICE PATROLS**

Type of Work:

**SERVICE PATROL/FHP**

SIS or Non-SIS: **No**

Extra Description:

		Proposed Funding (in \$000s)							
PHASE :	Funding Source	<2021	2020 - 2021	2021 - 2022	2022 - 2023	2023 - 2024	2024 - 2025	>2025	All Years
	DSPC	2,464	2,529	2,597	2,670	0	0	0	10,260
OPERATIONS	Total	2,464	2,529	2,597	2,670	0	0	0	10,260
	D	2,402	0	0	0	0	0	0	2,402
MAINTENANCE	Total	2,402	0	0	0	0	0	0	2,402

RESPONSIBLE AGENCY: **FDOT**

Item Segment TOTAL ALL Years ALL Phases: **\$12,662**

Item Number: 250113

Item TOTAL ALL Years ALL Phases ALL Segments: **\$51,340**

TPO Project No: **DT2501137**  
LRTP Ref: 06-09  
County: MIAMI-DADE  
Roadway ID:  
Lanes Exist:  
Lanes Improved:  
Lanes Added:  
Project Length:  
District: 6

Project Description:

**SERVICE PATROLS**

Type of Work:

**SERVICE PATROL/FHP**

SIS or Non-SIS: **No**

Extra Description:

		Proposed Funding (in \$000s)							
PHASE :	Funding Source	<2021	2020 - 2021	2021 - 2022	2022 - 2023	2023 - 2024	2024 - 2025	>2025	All Years
	DSPC	0	0	0	0	2,747	2,818	0	5,565
OPERATIONS	Total	0	0	0	0	2,747	2,818	0	5,565

RESPONSIBLE AGENCY: **FDOT**

Item Segment TOTAL ALL Years ALL Phases: **\$5,565**

Item Number: 250113

Item TOTAL ALL Years ALL Phases ALL Segments: **\$51,340**

MIAMI-DADE TRANSPORTATION PLANNING ORGANIZATION  
TRANSPORTATION IMPROVEMENT PROGRAM  
PRIMARY STATE HIGHWAYS AND INTERMODAL



**MAINTENANCE**

TPO Project No: **DT2506101**  
LRTP Ref: 06-09  
County: DIST/ST-WIDE  
Roadway ID:  
Lanes Exist:  
Lanes Improved:  
Lanes Added:  
Project Length:  
District: 6

Project Description: **DISTRICTWIDE LANDSCAPE DESIGN  
CONSULTANT & JPA**

Type of Work: **LANDSCAPING**

SIS or Non-SIS: **No**

Extra Description:

		Proposed Funding (in \$000s)							
PHASE :	Funding Source	<2021	2020 - 2021	2021 - 2022	2022 - 2023	2023 - 2024	2024 - 2025	>2025	All Years
		1,175	0	0	0	0	0	0	1,175
<b>PRELIMINARY ENGINEERING</b>	<b>Total</b>	<b>1,175</b>	<b>0</b>	<b>0</b>	<b>0</b>	<b>0</b>	<b>0</b>	<b>0</b>	<b>1,175</b>
		1,697	0	0	0	0	0	0	1,697
<b>PROJECT DEVELOPMENT AND ENVIRONMENTAL</b>	<b>Total</b>	<b>1,697</b>	<b>0</b>	<b>0</b>	<b>0</b>	<b>0</b>	<b>0</b>	<b>0</b>	<b>1,697</b>
		70	0	0	0	0	0	0	70
		5,331	0	0	0	0	0	0	5,331
<b>CONSTRUCTION</b>	<b>Total</b>	<b>5,401</b>	<b>0</b>	<b>0</b>	<b>0</b>	<b>0</b>	<b>0</b>	<b>0</b>	<b>5,401</b>

RESPONSIBLE AGENCY: **FDOT**

Item Segment TOTAL ALL Years ALL Phases: **\$8,273**  
Item Number: 250610 Item TOTAL ALL Years ALL Phases ALL Segments: **\$12,562**

TPO Project No: **DT2506102**  
LRTP Ref: 06-09  
County: DIST/ST-WIDE  
Roadway ID:  
Lanes Exist:  
Lanes Improved:  
Lanes Added:  
Project Length:  
District: 6

Project Description: **COUNTYWIDE NW COUNTYWIDE ROAD  
BEAUTIFICATION**

Type of Work: **LANDSCAPING**

SIS or Non-SIS: **No**

Extra Description:

		Proposed Funding (in \$000s)							
PHASE :	Funding Source	<2021	2020 - 2021	2021 - 2022	2022 - 2023	2023 - 2024	2024 - 2025	>2025	All Years
		746	0	0	0	0	0	0	746
<b>MAINTENANCE</b>	<b>Total</b>	<b>746</b>	<b>0</b>	<b>0</b>	<b>0</b>	<b>0</b>	<b>0</b>	<b>0</b>	<b>746</b>

RESPONSIBLE AGENCY: **FDOT**

Item Segment TOTAL ALL Years ALL Phases: **\$746**  
Item Number: 250610 Item TOTAL ALL Years ALL Phases ALL Segments: **\$12,562**

MIAMI-DADE TRANSPORTATION PLANNING ORGANIZATION  
TRANSPORTATION IMPROVEMENT PROGRAM  
PRIMARY STATE HIGHWAYS AND INTERMODAL



MAINTENANCE

TPO Project No: **DT2506103**  
LRTP Ref: 06-09  
County: MIAMI-DADE  
Roadway ID:  
Lanes Exist:  
Lanes Improved:  
Lanes Added:  
Project Length: 1.543  
District: 6

Project Description: **SR 5/US-1**

FROM SE 5 ST

TO SE 25 RD

Type of Work: **LANDSCAPING**

SIS or Non-SIS: **No**

Extra Description:

PHASE :	Funding Source	Proposed Funding (in \$000s)							All Years
		<2021	2020 - 2021	2021 - 2022	2022 - 2023	2023 - 2024	2024 - 2025	>2025	
CONSTRUCTION		30	0	0	0	0	0	0	30
	Total	30	0	0	0	0	0	0	30

RESPONSIBLE AGENCY: **FDOT**

Item Segment TOTAL ALL Years ALL Phases: **\$30**

Item Number: 250610

Item TOTAL ALL Years ALL Phases ALL Segments: **\$12,562**

TPO Project No: **DT2506104**  
LRTP Ref: 06-09  
County: DIST/ST-WIDE  
Roadway ID:  
Lanes Exist:  
Lanes Improved:  
Lanes Added:  
Project Length:  
District: 6

Project Description: **DISTRICTWIDE LANDSCAPE DESIGN  
CONSULTANT & JPA**

Type of Work: **LANDSCAPING**

SIS or Non-SIS: **No**

Extra Description:

PHASE :	Funding Source	Proposed Funding (in \$000s)							All Years
		<2021	2020 - 2021	2021 - 2022	2022 - 2023	2023 - 2024	2024 - 2025	>2025	
CONSTRUCTION	DIH	6	5	0	0	0	0	0	11
	DIH	2	0	0	0	0	0	0	2
	DS	1,000	500	500	0	0	0	0	2,000
	Total	1,008	505	500	0	0	0	0	2,013

RESPONSIBLE AGENCY: **FDOT**

Item Segment TOTAL ALL Years ALL Phases: **\$2,013**

Item Number: 250610

Item TOTAL ALL Years ALL Phases ALL Segments: **\$12,562**

MIAMI-DADE TRANSPORTATION PLANNING ORGANIZATION  
TRANSPORTATION IMPROVEMENT PROGRAM  
PRIMARY STATE HIGHWAYS AND INTERMODAL



**MAINTENANCE**

TPO Project No: **DT2506105**  
LRTP Ref: 06-09  
County: MIAMI-DADE  
Roadway ID:  
Lanes Exist:  
Lanes Improved:  
Lanes Added:  
Project Length:  
District: 6

Project Description: **MIAMI DADE COUNTY LANDSCAPE JPA**

Type of Work: **LANDSCAPING**

SIS or Non-SIS: **No**

Extra Description:

PHASE :	Funding Source	Proposed Funding (in \$000s)							All Years
		<2021	2020 - 2021	2021 - 2022	2022 - 2023	2023 - 2024	2024 - 2025	>2025	
CONSTRUCTION	DS	0	0	0	500	500	500	0	1,500
	<b>Total</b>	<b>0</b>	<b>0</b>	<b>0</b>	<b>500</b>	<b>500</b>	<b>500</b>	<b>0</b>	<b>1,500</b>

RESPONSIBLE AGENCY: **FDOT**

Item Segment **TOTAL ALL Years ALL Phases:** **\$1,500**

Item Number: 250610      Item **TOTAL ALL Years ALL Phases ALL Segments:** **\$12,562**

TPO Project No: **DT2507822**  
LRTP Ref: 06-09  
County: DIST/ST-WIDE  
Roadway ID:  
Lanes Exist:  
Lanes Improved:  
Lanes Added:  
Project Length:  
District: 6

Project Description: **DISTRICTWIDE/LOAD RT COMPLEX  
STRUCTURE LOAD RATING**

Type of Work: **BRIDGE OPERATIONS**

SIS or Non-SIS: **No**

Extra Description:

PHASE :	Funding Source	Proposed Funding (in \$000s)							All Years
		<2021	2020 - 2021	2021 - 2022	2022 - 2023	2023 - 2024	2024 - 2025	>2025	
MAINTENANCE	ACBR	0	0	0	0	200	200	0	400
	ACBR	78	36	36	36	36	36	0	258
	ACBR	400	200	200	200	0	0	0	1,000
	BRAC	444	0	0	0	0	0	0	444
	BRAC	625	0	0	0	0	0	0	625
	BRT	202	0	0	0	0	0	0	202
	BRT	599	0	0	0	0	0	0	599
	NHBR	406	0	0	0	0	0	0	406
	SABR	400	0	0	0	0	0	0	400
	<b>Total</b>	<b>3,154</b>	<b>236</b>	<b>236</b>	<b>236</b>	<b>236</b>	<b>236</b>	<b>0</b>	<b>4,334</b>

RESPONSIBLE AGENCY: **FDOT**

Item Segment **TOTAL ALL Years ALL Phases:** **\$4,334**

Item Number: 250782      Item **TOTAL ALL Years ALL Phases ALL Segments:** **\$4,334**

MIAMI-DADE TRANSPORTATION PLANNING ORGANIZATION  
TRANSPORTATION IMPROVEMENT PROGRAM  
PRIMARY STATE HIGHWAYS AND INTERMODAL



MAINTENANCE

TPO Project No: **DT2524552**  
LRTP Ref: 06-09  
County: MIAMI-DADE  
Roadway ID:  
Lanes Exist:  
Lanes Improved:  
Lanes Added:  
Project Length:  
District: 6

Project Description: **MIAMI SHORES - VILLAGE US 1 / SR 5 AT NE 6 AVE**

Type of Work: **PERIODIC MAINTENANCE** SIS or Non-SIS: **No**

Extra Description:

PHASE :	Funding Source	Proposed Funding (in \$000s)							All Years
		<2021	2020 - 2021	2021 - 2022	2022 - 2023	2023 - 2024	2024 - 2025	>2025	
		159	0	0	0	0	0	0	159
MAINTENANCE	Total	159	0	0	0	0	0	0	159

RESPONSIBLE AGENCY: **FDOT**

Item Segment TOTAL ALL Years ALL Phases: **\$159**

Item Number: 252455 Item TOTAL ALL Years ALL Phases ALL Segments: **\$279**

TPO Project No: **DT2524553**  
LRTP Ref: 06-09  
County: MIAMI-DADE  
Roadway ID:  
Lanes Exist:  
Lanes Improved:  
Lanes Added:  
Project Length:  
District: 6

Project Description: **MIAMI SHORES - VILLAGE US 1 / SR 5 AT NE 6 AVE**

Type of Work: **PERIODIC MAINTENANCE** SIS or Non-SIS: **No**

Extra Description:

PHASE :	Funding Source	Proposed Funding (in \$000s)							All Years
		<2021	2020 - 2021	2021 - 2022	2022 - 2023	2023 - 2024	2024 - 2025	>2025	
	D	20	20	20	0	0	0	0	60
MAINTENANCE	Total	20	20	20	0	0	0	0	60

RESPONSIBLE AGENCY: **FDOT**

Item Segment TOTAL ALL Years ALL Phases: **\$60**

Item Number: 252455 Item TOTAL ALL Years ALL Phases ALL Segments: **\$279**

MIAMI-DADE TRANSPORTATION PLANNING ORGANIZATION  
TRANSPORTATION IMPROVEMENT PROGRAM  
PRIMARY STATE HIGHWAYS AND INTERMODAL



**MAINTENANCE**

TPO Project No: **DT2524554**  
LRTP Ref: 06-09  
County: MIAMI-DADE  
Roadway ID:  
Lanes Exist:  
Lanes Improved:  
Lanes Added:  
Project Length:  
District: 6

Project Description: **MIAMI SHORES VILLAGE LANDSCAPE MAINTENANCE AGREEMENT**

Type of Work: **PERIODIC MAINTENANCE**

SIS or Non-SIS: **No**

Extra Description:

		Proposed Funding (in \$000s)							
PHASE :	Funding Source	<2021	2020 - 2021	2021 - 2022	2022 - 2023	2023 - 2024	2024 - 2025	>2025	All Years
	D	0	0	0	20	20	20	0	60
MAINTENANCE	Total	0	0	0	20	20	20	0	60

RESPONSIBLE AGENCY: **FDOT**

Item Segment TOTAL ALL Years ALL Phases: **\$60**

Item Number: 252455 Item TOTAL ALL Years ALL Phases ALL Segments: **\$279**

TPO Project No: **DT4105681**  
LRTP Ref: 06-09  
County: DIST/ST-WIDE  
Roadway ID:  
Lanes Exist:  
Lanes Improved:  
Lanes Added:  
Project Length:  
District: 6

Project Description: **SIGN INSPECTIONS DISTRICTWIDE**

Type of Work: **BRIDGE OPERATIONS**

SIS or Non-SIS: **No**

Extra Description:

		Proposed Funding (in \$000s)							
PHASE :	Funding Source	<2021	2020 - 2021	2021 - 2022	2022 - 2023	2023 - 2024	2024 - 2025	>2025	All Years
	D	2,973	0	500	440	410	460	0	4,783
MAINTENANCE	Total	2,973	0	500	440	410	460	0	4,783

RESPONSIBLE AGENCY: **FDOT**

Item Segment TOTAL ALL Years ALL Phases: **\$4,783**

Item Number: 410568 Item TOTAL ALL Years ALL Phases ALL Segments: **\$11,065**

MIAMI-DADE TRANSPORTATION PLANNING ORGANIZATION  
TRANSPORTATION IMPROVEMENT PROGRAM  
PRIMARY STATE HIGHWAYS AND INTERMODAL



**MAINTENANCE**

TPO Project No: **DT4105682**  
LRTP Ref: 06-09  
County: DIST/ST-WIDE  
Roadway ID:  
Lanes Exist:  
Lanes Improved:  
Lanes Added:  
Project Length:  
District: 6

Project Description: **MAST ARM INSPECTIONS DISTRICTWIDE**

Type of Work: **BRIDGE OPERATIONS**

SIS or Non-SIS: **No**

Extra Description:

		Proposed Funding (in \$000s)							
PHASE :	Funding Source	<2021	2020 - 2021	2021 - 2022	2022 - 2023	2023 - 2024	2024 - 2025	>2025	All Years
		1,474	0	0	0	0	0	0	1,474
MAINTENANCE	Total	1,474	0	0	0	0	0	0	1,474

RESPONSIBLE AGENCY: **FDOT**

Item Segment TOTAL ALL Years ALL Phases: **\$1,474**

Item Number: **410568**

Item TOTAL ALL Years ALL Phases ALL Segments: **\$11,065**

TPO Project No: **DT4105683**  
LRTP Ref: 06-09  
County: DIST/ST-WIDE  
Roadway ID:  
Lanes Exist:  
Lanes Improved:  
Lanes Added:  
Project Length:  
District: 6

Project Description: **BRIDGE & MAINTENANCE CONSULTANT SUPPORT**

Type of Work: **BRIDGE OPERATIONS**

SIS or Non-SIS: **No**

Extra Description:

		Proposed Funding (in \$000s)							
PHASE :	Funding Source	<2021	2020 - 2021	2021 - 2022	2022 - 2023	2023 - 2024	2024 - 2025	>2025	All Years
	D	375	47	47	47	47	47	0	610
MAINTENANCE	Total	375	47	47	47	47	47	0	610

RESPONSIBLE AGENCY: **FDOT**

Item Segment TOTAL ALL Years ALL Phases: **\$610**

Item Number: **410568**

Item TOTAL ALL Years ALL Phases ALL Segments: **\$11,065**

MIAMI-DADE TRANSPORTATION PLANNING ORGANIZATION  
TRANSPORTATION IMPROVEMENT PROGRAM  
PRIMARY STATE HIGHWAYS AND INTERMODAL



**MAINTENANCE**

TPO Project No: **DT4105684**  
LRTP Ref: 06-09  
County: DIST/ST-WIDE  
Roadway ID:  
Lanes Exist:  
Lanes Improved:  
Lanes Added:  
Project Length:  
District: 6

Project Description: **TRAFFIC SIGNAL MAST ARMS AND HIGH MAST LIGHT POLES INSPECTIONS**

Type of Work: **BRIDGE OPERATIONS**

SIS or Non-SIS: **No**

Extra Description:

		Proposed Funding (in \$000s)							
PHASE :	Funding Source	<2021	2020 - 2021	2021 - 2022	2022 - 2023	2023 - 2024	2024 - 2025	>2025	All Years
	D	2,255	390	440	150	0	0	0	3,235
<b>MAINTENANCE</b>	<b>Total</b>	<b>2,255</b>	<b>390</b>	<b>440</b>	<b>150</b>	<b>0</b>	<b>0</b>	<b>0</b>	<b>3,235</b>

RESPONSIBLE AGENCY: **FDOT**

Item Segment TOTAL ALL Years ALL Phases: **\$3,235**

Item Number: **410568**

Item TOTAL ALL Years ALL Phases ALL Segments: **\$11,065**

TPO Project No: **DT4105685**  
LRTP Ref: 06-09  
County: DIST/ST-WIDE  
Roadway ID:  
Lanes Exist:  
Lanes Improved:  
Lanes Added:  
Project Length:  
District: 6

Project Description: **TRAFFIC SIGNAL MAST ARMS AND HIGH MAST LIGHT POLES INSPECTIONS**

Type of Work: **BRIDGE OPERATIONS**

SIS or Non-SIS: **No**

Extra Description:

		Proposed Funding (in \$000s)							
PHASE :	Funding Source	<2021	2020 - 2021	2021 - 2022	2022 - 2023	2023 - 2024	2024 - 2025	>2025	All Years
	D	0	0	0	0	435	528	0	963
<b>MAINTENANCE</b>	<b>Total</b>	<b>0</b>	<b>0</b>	<b>0</b>	<b>0</b>	<b>435</b>	<b>528</b>	<b>0</b>	<b>963</b>

RESPONSIBLE AGENCY: **FDOT**

Item Segment TOTAL ALL Years ALL Phases: **\$963**

Item Number: **410568**

Item TOTAL ALL Years ALL Phases ALL Segments: **\$11,065**

MIAMI-DADE TRANSPORTATION PLANNING ORGANIZATION  
TRANSPORTATION IMPROVEMENT PROGRAM  
PRIMARY STATE HIGHWAYS AND INTERMODAL



**MAINTENANCE**

TPO Project No: **DT4105731**  
LRTP Ref: 06-09  
County: DIST/ST-WIDE  
Roadway ID:  
Lanes Exist:  
Lanes Improved:  
Lanes Added:  
Project Length:  
District: 6

Project Description: **M.E.I. MAINT/PERMIT INSPECTIONS**

Type of Work: **INSPECT CONSTRUCTION PROJS.** SIS or Non-SIS: **No**

Extra Description:

PHASE :	Funding Source	Proposed Funding (in \$000s)							All Years
		<2021	2020 - 2021	2021 - 2022	2022 - 2023	2023 - 2024	2024 - 2025	>2025	
	D	18,226	1,130	1,510	1,410	1,155	1,704	0	25,135
	DDR	372	0	0	0	0	0	0	372
<b>MAINTENANCE</b>	<b>Total</b>	<b>18,598</b>	<b>1,130</b>	<b>1,510</b>	<b>1,410</b>	<b>1,155</b>	<b>1,704</b>	<b>0</b>	<b>25,507</b>

RESPONSIBLE AGENCY: **FDOT**

Item Segment **TOTAL ALL Years ALL Phases:** **\$25,507**

Item Number: **410573** Item **TOTAL ALL Years ALL Phases ALL Segments:** **\$25,507**

TPO Project No: **DT4139744**  
LRTP Ref: 06-09  
County: MIAMI-DADE  
Roadway ID:  
Lanes Exist:  
Lanes Improved:  
Lanes Added:  
Project Length:  
District: 6

Project Description: **HERBICIDE MIAMI-DADE COUNTYWIDE**

Type of Work: **PERIODIC MAINTENANCE** SIS or Non-SIS: **No**

Extra Description:

PHASE :	Funding Source	Proposed Funding (in \$000s)							All Years
		<2021	2020 - 2021	2021 - 2022	2022 - 2023	2023 - 2024	2024 - 2025	>2025	
		600	0	0	0	0	0	0	600
<b>MAINTENANCE</b>	<b>Total</b>	<b>600</b>	<b>0</b>	<b>0</b>	<b>0</b>	<b>0</b>	<b>0</b>	<b>0</b>	<b>600</b>

RESPONSIBLE AGENCY: **FDOT**

Item Segment **TOTAL ALL Years ALL Phases:** **\$600**

Item Number: **413974** Item **TOTAL ALL Years ALL Phases ALL Segments:** **\$1,656**

MIAMI-DADE TRANSPORTATION PLANNING ORGANIZATION  
TRANSPORTATION IMPROVEMENT PROGRAM  
PRIMARY STATE HIGHWAYS AND INTERMODAL



**MAINTENANCE**

TPO Project No: **DT4139745**  
LRTP Ref: 06-09  
County: MIAMI-DADE  
Roadway ID:  
Lanes Exist:  
Lanes Improved:  
Lanes Added:  
Project Length:  
District: 6

Project Description:

**HERBICIDE MIAMI-DADE COUNTYWIDE**

Type of Work:

**PERIODIC MAINTENANCE**

SIS or Non-SIS: **No**

Extra Description:

PHASE :

MAINTENANCE

Proposed Funding (in \$000s)								
Funding Source	<2021	2020 - 2021	2021 - 2022	2022 - 2023	2023 - 2024	2024 - 2025	>2025	All Years
	636	0	0	0	0	0	0	636
<b>Total</b>	<b>636</b>	<b>0</b>	<b>0</b>	<b>0</b>	<b>0</b>	<b>0</b>	<b>0</b>	<b>636</b>

RESPONSIBLE AGENCY: **FDOT**

Item Segment **TOTAL ALL Years ALL Phases:** **\$636**

Item Number: **413974**

Item **TOTAL ALL Years ALL Phases ALL Segments:** **\$1,656**

TPO Project No: **DT4139748**  
LRTP Ref: 06-09  
County: MIAMI-DADE  
Roadway ID:  
Lanes Exist:  
Lanes Improved:  
Lanes Added:  
Project Length:  
District: 6

Project Description:

**HERBICIDE MIAMI-DADE COUNTY**

Type of Work:

**PERIODIC MAINTENANCE**

SIS or Non-SIS: **No**

Extra Description:

PHASE :

MAINTENANCE

Proposed Funding (in \$000s)								
Funding Source	<2021	2020 - 2021	2021 - 2022	2022 - 2023	2023 - 2024	2024 - 2025	>2025	All Years
D	70	70	70	0	0	0	0	210
<b>Total</b>	<b>70</b>	<b>70</b>	<b>70</b>	<b>0</b>	<b>0</b>	<b>0</b>	<b>0</b>	<b>210</b>

RESPONSIBLE AGENCY: **FDOT**

Item Segment **TOTAL ALL Years ALL Phases:** **\$210**

Item Number: **413974**

Item **TOTAL ALL Years ALL Phases ALL Segments:** **\$1,656**

MIAMI-DADE TRANSPORTATION PLANNING ORGANIZATION  
TRANSPORTATION IMPROVEMENT PROGRAM  
PRIMARY STATE HIGHWAYS AND INTERMODAL



**MAINTENANCE**

TPO Project No: **DT4139749**  
LRTP Ref: 06-09  
County: MIAMI-DADE  
Roadway ID:  
Lanes Exist:  
Lanes Improved:  
Lanes Added:  
Project Length:  
District: 6

Project Description: **HERBICIDE MIAMI-DADE COUNTY**

Type of Work: **PERIODIC MAINTENANCE**

SIS or Non-SIS: **No**

Extra Description:

		Proposed Funding (in \$000s)							
PHASE :	Funding Source	<2021	2020 - 2021	2021 - 2022	2022 - 2023	2023 - 2024	2024 - 2025	>2025	All Years
	D	0	0	0	70	70	70	0	210
<b>MAINTENANCE</b>	<b>Total</b>	<b>0</b>	<b>0</b>	<b>0</b>	<b>70</b>	<b>70</b>	<b>70</b>	<b>0</b>	<b>210</b>

RESPONSIBLE AGENCY: **FDOT**

Item Segment TOTAL ALL Years ALL Phases: **\$210**

Item Number: **413974**

Item TOTAL ALL Years ALL Phases ALL Segments: **\$1,656**

TPO Project No: **DT4142931**  
LRTP Ref: 06-09  
County: MIAMI-DADE  
Roadway ID:  
Lanes Exist:  
Lanes Improved:  
Lanes Added:  
Project Length:  
District: 6

Project Description: **MIAMI-DADE COUNTYWIDE**

**FROM MONROE COUNTY LINE TO BROWARD COUNTY LINE**

Type of Work: **SIGNING/PAVEMENT MARKINGS**

SIS or Non-SIS: **No**

Extra Description:

		Proposed Funding (in \$000s)							
PHASE :	Funding Source	<2021	2020 - 2021	2021 - 2022	2022 - 2023	2023 - 2024	2024 - 2025	>2025	All Years
		2,357	0	0	0	0	0	0	2,357
<b>MAINTENANCE</b>	<b>Total</b>	<b>2,357</b>	<b>0</b>	<b>0</b>	<b>0</b>	<b>0</b>	<b>0</b>	<b>0</b>	<b>2,357</b>

RESPONSIBLE AGENCY: **FDOT**

Item Segment TOTAL ALL Years ALL Phases: **\$2,357**

Item Number: **414293**

Item TOTAL ALL Years ALL Phases ALL Segments: **\$5,886**

MIAMI-DADE TRANSPORTATION PLANNING ORGANIZATION  
TRANSPORTATION IMPROVEMENT PROGRAM  
PRIMARY STATE HIGHWAYS AND INTERMODAL



**MAINTENANCE**

TPO Project No: **DT4142932** Project Description: **MIAMI-DADE COUNTYWIDE FROM MONROE COUNTY LINE TO BROWARD COUNTY LINE**

LRTP Ref: 06-09

County: MIAMI-DADE

Roadway ID:

Lanes Exist:

Lanes Improved:

Lanes Added:

Project Length:

District: 6

Type of Work: **SIGNING/PAVEMENT MARKINGS** SIS or Non-SIS: **No**

Extra Description:

		Proposed Funding (in \$000s)							
PHASE :	Funding Source	<2021	2020 - 2021	2021 - 2022	2022 - 2023	2023 - 2024	2024 - 2025	>2025	All Years
		594	0	0	0	0	0	0	594
MAINTENANCE	Total	594	0	0	0	0	0	0	594

RESPONSIBLE AGENCY: **FDOT**

Item Segment TOTAL ALL Years ALL Phases: **\$594**

Item Number: 414293 Item TOTAL ALL Years ALL Phases ALL Segments: **\$5,886**

TPO Project No: **DT4142933** Project Description: **MIAMI-DADE COUNTYWIDE PAVEMENT FROM BROWARD TO MONROE LINES.**

LRTP Ref: 06-09

County: MIAMI-DADE

Roadway ID:

Lanes Exist:

Lanes Improved:

Lanes Added:

Project Length:

District: 6

Type of Work: **SIGNING/PAVEMENT MARKINGS** SIS or Non-SIS: **No**

Extra Description:

		Proposed Funding (in \$000s)							
PHASE :	Funding Source	<2021	2020 - 2021	2021 - 2022	2022 - 2023	2023 - 2024	2024 - 2025	>2025	All Years
		376	0	0	0	0	0	0	376
MAINTENANCE	Total	376	0	0	0	0	0	0	376

RESPONSIBLE AGENCY: **FDOT**

Item Segment TOTAL ALL Years ALL Phases: **\$376**

Item Number: 414293 Item TOTAL ALL Years ALL Phases ALL Segments: **\$5,886**

MIAMI-DADE TRANSPORTATION PLANNING ORGANIZATION  
TRANSPORTATION IMPROVEMENT PROGRAM  
PRIMARY STATE HIGHWAYS AND INTERMODAL



**MAINTENANCE**

TPO Project No: **DT4142935**  
LRTP Ref: 06-09  
County: MIAMI-DADE  
Roadway ID:  
Lanes Exist:  
Lanes Improved:  
Lanes Added:  
Project Length:  
District: 6

Project Description: **MIAMI-DADE COUNTY STRIPING PHASE 1**

Type of Work: **SIGNING/PAVEMENT MARKINGS** SIS or Non-SIS: **No**

Extra Description:

		Proposed Funding (in \$000s)							
PHASE :	Funding Source	<2021	2020 - 2021	2021 - 2022	2022 - 2023	2023 - 2024	2024 - 2025	>2025	All Years
		658	0	0	0	0	0	0	658
MAINTENANCE	Total	658	0	0	0	0	0	0	658

RESPONSIBLE AGENCY: **FDOT**

Item Segment TOTAL ALL Years ALL Phases: **\$658**

Item Number: 414293 Item TOTAL ALL Years ALL Phases ALL Segments: **\$5,886**

TPO Project No: **DT4142936**  
LRTP Ref: 06-09  
County: MIAMI-DADE  
Roadway ID:  
Lanes Exist:  
Lanes Improved:  
Lanes Added:  
Project Length:  
District: 6

Project Description: **RPM INSTALLATION MIAMI-DADE COUNTYWIDE**

Type of Work: **SIGNING/PAVEMENT MARKINGS** SIS or Non-SIS: **No**

Extra Description:

		Proposed Funding (in \$000s)							
PHASE :	Funding Source	<2021	2020 - 2021	2021 - 2022	2022 - 2023	2023 - 2024	2024 - 2025	>2025	All Years
		801	0	0	0	0	0	0	801
MAINTENANCE	Total	801	0	0	0	0	0	0	801

RESPONSIBLE AGENCY: **FDOT**

Item Segment TOTAL ALL Years ALL Phases: **\$801**

Item Number: 414293 Item TOTAL ALL Years ALL Phases ALL Segments: **\$5,886**

MIAMI-DADE TRANSPORTATION PLANNING ORGANIZATION  
TRANSPORTATION IMPROVEMENT PROGRAM  
PRIMARY STATE HIGHWAYS AND INTERMODAL



**MAINTENANCE**

TPO Project No: **DT4142937**  
LRTP Ref: 06-09  
County: MIAMI-DADE  
Roadway ID:  
Lanes Exist:  
Lanes Improved:  
Lanes Added:  
Project Length:  
District: 6

Project Description: **RPM INSTALLATION MIAMI-DADE COUNTY**

Type of Work: **SIGNING/PAVEMENT MARKINGS** SIS or Non-SIS: **No**

Extra Description:

		Proposed Funding (in \$000s)							
PHASE :	Funding Source	<2021	2020 - 2021	2021 - 2022	2022 - 2023	2023 - 2024	2024 - 2025	>2025	All Years
		100	0	0	0	0	0	0	100
<b>MAINTENANCE</b>	<b>Total</b>	<b>100</b>	<b>0</b>	<b>0</b>	<b>0</b>	<b>0</b>	<b>0</b>	<b>0</b>	<b>100</b>

RESPONSIBLE AGENCY: **FDOT**

Item Segment TOTAL ALL Years ALL Phases: **\$100**

Item Number: **414293** Item TOTAL ALL Years ALL Phases ALL Segments: **\$5,886**

TPO Project No: **DT4142938**  
LRTP Ref: 06-09  
County: MIAMI-DADE  
Roadway ID:  
Lanes Exist:  
Lanes Improved:  
Lanes Added:  
Project Length:  
District: 6

Project Description: **RPM INSTALLATION MIAMI-DADE COUNTY**

Type of Work: **SIGNING/PAVEMENT MARKINGS** SIS or Non-SIS: **No**

Extra Description:

		Proposed Funding (in \$000s)							
PHASE :	Funding Source	<2021	2020 - 2021	2021 - 2022	2022 - 2023	2023 - 2024	2024 - 2025	>2025	All Years
	D	0	200	200	200	0	0	0	600
<b>MAINTENANCE</b>	<b>Total</b>	<b>0</b>	<b>200</b>	<b>200</b>	<b>200</b>	<b>0</b>	<b>0</b>	<b>0</b>	<b>600</b>

RESPONSIBLE AGENCY: **FDOT**

Item Segment TOTAL ALL Years ALL Phases: **\$600**

Item Number: **414293** Item TOTAL ALL Years ALL Phases ALL Segments: **\$5,886**

MIAMI-DADE TRANSPORTATION PLANNING ORGANIZATION  
TRANSPORTATION IMPROVEMENT PROGRAM  
PRIMARY STATE HIGHWAYS AND INTERMODAL



**MAINTENANCE**

TPO Project No: **DT4142939**  
LRTP Ref: 06-09  
County: MIAMI-DADE  
Roadway ID:  
Lanes Exist:  
Lanes Improved:  
Lanes Added:  
Project Length:  
District: 6

Project Description: **RPM INSTALLATION MIAMI-DADE COUNTY**

Type of Work: **SIGNING/PAVEMENT MARKINGS** SIS or Non-SIS: **No**

Extra Description:

		Proposed Funding (in \$000s)							
PHASE :	Funding Source	<2021	2020 - 2021	2021 - 2022	2022 - 2023	2023 - 2024	2024 - 2025	>2025	All Years
	D	0	0	0	0	200	200	0	400
MAINTENANCE	Total	0	0	0	0	200	200	0	400

RESPONSIBLE AGENCY: **FDOT**

Item Segment TOTAL ALL Years ALL Phases: **\$400**

Item Number: **414293** Item TOTAL ALL Years ALL Phases ALL Segments: **\$5,886**

TPO Project No: **DT4283271**  
LRTP Ref: 06-10  
County: DIST/ST-WIDE  
Roadway ID:  
Lanes Exist:  
Lanes Improved:  
Lanes Added:  
Project Length:  
District: 6

Project Description: **SPECIALIZED CONSULTANT SERVICES NPDES PROGRAM**

Type of Work: **DRAINAGE IMPROVEMENTS** SIS or Non-SIS: **No**

Extra Description:

		Proposed Funding (in \$000s)							
PHASE :	Funding Source	<2021	2020 - 2021	2021 - 2022	2022 - 2023	2023 - 2024	2024 - 2025	>2025	All Years
		673	0	0	0	0	0	0	673
MAINTENANCE	Total	673	0	0	0	0	0	0	673

RESPONSIBLE AGENCY: **FDOT**

Item Segment TOTAL ALL Years ALL Phases: **\$673**

Item Number: **428327** Item TOTAL ALL Years ALL Phases ALL Segments: **\$3,371**

MIAMI-DADE TRANSPORTATION PLANNING ORGANIZATION  
TRANSPORTATION IMPROVEMENT PROGRAM  
PRIMARY STATE HIGHWAYS AND INTERMODAL



**MAINTENANCE**

TPO Project No: **DT4283272**  
LRTP Ref: 06-10  
County: DIST/ST-WIDE  
Roadway ID:  
Lanes Exist:  
Lanes Improved:  
Lanes Added:  
Project Length:  
District: 6

Project Description: **SPECIALIZED CONSULTANT SERVICES  
NPDES PROGRAM**

Type of Work: **DRAINAGE IMPROVEMENTS**

SIS or Non-SIS: **No**

Extra Description:

PHASE :	Funding Source	Proposed Funding (in \$000s)							All Years
		<2021	2020 - 2021	2021 - 2022	2022 - 2023	2023 - 2024	2024 - 2025	>2025	
		1,500	0	0	0	0	0	0	1,500
<b>MAINTENANCE</b>	<b>Total</b>	<b>1,500</b>	<b>0</b>	<b>0</b>	<b>0</b>	<b>0</b>	<b>0</b>	<b>0</b>	<b>1,500</b>

RESPONSIBLE AGENCY: **FDOT**

Item Segment TOTAL ALL Years ALL Phases: **\$1,500**

Item Number: **428327**

Item TOTAL ALL Years ALL Phases ALL Segments: **\$3,371**

TPO Project No: **DT4283273**  
LRTP Ref: 06-10  
County: DIST/ST-WIDE  
Roadway ID:  
Lanes Exist:  
Lanes Improved:  
Lanes Added:  
Project Length:  
District: 6

Project Description: **SPECIALIZED CONSULTANT SERVICES  
NPDES PROGRAM**

Type of Work: **DRAINAGE IMPROVEMENTS**

SIS or Non-SIS: **No**

Extra Description:

PHASE :	Funding Source	Proposed Funding (in \$000s)							All Years
		<2021	2020 - 2021	2021 - 2022	2022 - 2023	2023 - 2024	2024 - 2025	>2025	
	D	698	200	150	150	0	0	0	1,198
<b>MAINTENANCE</b>	<b>Total</b>	<b>698</b>	<b>200</b>	<b>150</b>	<b>150</b>	<b>0</b>	<b>0</b>	<b>0</b>	<b>1,198</b>

RESPONSIBLE AGENCY: **FDOT**

Item Segment TOTAL ALL Years ALL Phases: **\$1,198**

Item Number: **428327**

Item TOTAL ALL Years ALL Phases ALL Segments: **\$3,371**

MIAMI-DADE TRANSPORTATION PLANNING ORGANIZATION  
TRANSPORTATION IMPROVEMENT PROGRAM  
PRIMARY STATE HIGHWAYS AND INTERMODAL



**MAINTENANCE**

TPO Project No: **DT4283451**  
LRTP Ref: 06-10  
County: DIST/ST-WIDE  
Roadway ID:  
Lanes Exist:  
Lanes Improved:  
Lanes Added:  
Project Length:  
District: 6

Project Description: **DISTRICTWIDE NPDES PUSH BUTTON DRAINAGE & TECH CONSULT SERVICE & GIS SUP**

Type of Work: **DRAINAGE IMPROVEMENTS**

SIS or Non-SIS: **No**

Extra Description:

		Proposed Funding (in \$000s)							
PHASE :	Funding Source	<2021	2020 - 2021	2021 - 2022	2022 - 2023	2023 - 2024	2024 - 2025	>2025	All Years
		1,167	0	0	0	0	0	0	1,167
<b>MAINTENANCE</b>	<b>Total</b>	<b>1,167</b>	<b>0</b>	<b>0</b>	<b>0</b>	<b>0</b>	<b>0</b>	<b>0</b>	<b>1,167</b>

RESPONSIBLE AGENCY: **FDOT**

Item Segment TOTAL ALL Years ALL Phases: **\$1,167**

Item Number: 428345 Item TOTAL ALL Years ALL Phases ALL Segments: **\$6,673**

TPO Project No: **DT4283452**  
LRTP Ref: 06-10  
County: DIST/ST-WIDE  
Roadway ID:  
Lanes Exist:  
Lanes Improved:  
Lanes Added:  
Project Length:  
District: 6

Project Description: **DISTRICTWIDE NPDES PUSH BUTTON DRAINAGE & TECH CONSULT SERVICE & GIS SUP**

Type of Work: **DRAINAGE IMPROVEMENTS**

SIS or Non-SIS: **No**

Extra Description:

		Proposed Funding (in \$000s)							
PHASE :	Funding Source	<2021	2020 - 2021	2021 - 2022	2022 - 2023	2023 - 2024	2024 - 2025	>2025	All Years
		1,411	0	0	0	0	0	0	1,411
<b>MAINTENANCE</b>	<b>Total</b>	<b>1,411</b>	<b>0</b>	<b>0</b>	<b>0</b>	<b>0</b>	<b>0</b>	<b>0</b>	<b>1,411</b>

RESPONSIBLE AGENCY: **FDOT**

Item Segment TOTAL ALL Years ALL Phases: **\$1,411**

Item Number: 428345 Item TOTAL ALL Years ALL Phases ALL Segments: **\$6,673**

MIAMI-DADE TRANSPORTATION PLANNING ORGANIZATION  
TRANSPORTATION IMPROVEMENT PROGRAM  
PRIMARY STATE HIGHWAYS AND INTERMODAL



**MAINTENANCE**

TPO Project No: **DT4283453**  
LRTP Ref: 06-10  
County: DIST/ST-WIDE  
Roadway ID:  
Lanes Exist:  
Lanes Improved:  
Lanes Added:  
Project Length:  
District: 6

Project Description: **DISTRICTWIDE NPDES PUSH BUTTON DRAINAGE & TECH CONSULT SERVICE**

Type of Work: **DRAINAGE IMPROVEMENTS**

SIS or Non-SIS: **No**

Extra Description:

		Proposed Funding (in \$000s)							
PHASE :	Funding Source	<2021	2020 - 2021	2021 - 2022	2022 - 2023	2023 - 2024	2024 - 2025	>2025	All Years
		6	0	0	0	0	0	0	6
PRELIMINARY ENGINEERING	Total	6	0	0	0	0	0	0	6
		1,439	0	0	0	0	0	0	1,439
MAINTENANCE	Total	1,439	0	0	0	0	0	0	1,439

RESPONSIBLE AGENCY: **FDOT**

Item Segment TOTAL ALL Years ALL Phases: **\$1,445**

Item Number: 428345 Item TOTAL ALL Years ALL Phases ALL Segments: **\$6,673**

TPO Project No: **DT4283454**  
LRTP Ref: 06-10  
County: DIST/ST-WIDE  
Roadway ID:  
Lanes Exist:  
Lanes Improved:  
Lanes Added:  
Project Length:  
District: 6

Project Description: **DISTRICTWIDE NPDES PUSH BUTTON DRAINAGE & TECH CONSULT SERVICE**

Type of Work: **DRAINAGE IMPROVEMENTS**

SIS or Non-SIS: **No**

Extra Description:

		Proposed Funding (in \$000s)							
PHASE :	Funding Source	<2021	2020 - 2021	2021 - 2022	2022 - 2023	2023 - 2024	2024 - 2025	>2025	All Years
	DS	0	200	200	0	0	0	0	400
PRELIMINARY ENGINEERING	Total	0	200	200	0	0	0	0	400
	D	1,150	100	100	0	0	0	0	1,350
MAINTENANCE	Total	1,150	100	100	0	0	0	0	1,350

RESPONSIBLE AGENCY: **FDOT**

Item Segment TOTAL ALL Years ALL Phases: **\$1,750**

Item Number: 428345 Item TOTAL ALL Years ALL Phases ALL Segments: **\$6,673**

MIAMI-DADE TRANSPORTATION PLANNING ORGANIZATION  
TRANSPORTATION IMPROVEMENT PROGRAM  
PRIMARY STATE HIGHWAYS AND INTERMODAL



**MAINTENANCE**

TPO Project No: **DT4283455**  
LRTP Ref: 06-10  
County: DIST/ST-WIDE  
Roadway ID:  
Lanes Exist:  
Lanes Improved:  
Lanes Added:  
Project Length:  
District: 6

Project Description: **DISTRICTWIDE NPDES PUSH BUTTON DRAINAGE & TECH CONSULTANT SERVICES**

Type of Work: **DRAINAGE IMPROVEMENTS**

SIS or Non-SIS: **No**

Extra Description:

		Proposed Funding (in \$000s)							
PHASE :	Funding Source	<2021	2020 - 2021	2021 - 2022	2022 - 2023	2023 - 2024	2024 - 2025	>2025	All Years
	DS	0	0	0	200	200	200	0	600
PRELIMINARY ENGINEERING	Total	0	0	0	200	200	200	0	600
	D	0	0	100	100	100	0	0	300
MAINTENANCE	Total	0	0	100	100	100	0	0	300

RESPONSIBLE AGENCY: **FDOT**

Item Segment TOTAL ALL Years ALL Phases: **\$900**

Item Number: 428345 Item TOTAL ALL Years ALL Phases ALL Segments: **\$6,673**

TPO Project No: **DT4302751**  
LRTP Ref: 06-10  
County: MIAMI-DADE  
Roadway ID:  
Lanes Exist:  
Lanes Improved:  
Lanes Added:  
Project Length:  
District: 6

Project Description: **NPDES PROGRAM MIAMI DADE COUNTYWIDE MAPPING OF DRAINAGE INFRASTRUCTURE**

Type of Work: **PRELIMINARY ENGINEERING**

SIS or Non-SIS: **No**

Extra Description:

		Proposed Funding (in \$000s)							
PHASE :	Funding Source	<2021	2020 - 2021	2021 - 2022	2022 - 2023	2023 - 2024	2024 - 2025	>2025	All Years
		2,420	0	0	0	0	0	0	2,420
MAINTENANCE	Total	2,420	0	0	0	0	0	0	2,420

RESPONSIBLE AGENCY: **FDOT**

Item Segment TOTAL ALL Years ALL Phases: **\$2,420**

Item Number: 430275 Item TOTAL ALL Years ALL Phases ALL Segments: **\$7,200**

MIAMI-DADE TRANSPORTATION PLANNING ORGANIZATION  
TRANSPORTATION IMPROVEMENT PROGRAM  
PRIMARY STATE HIGHWAYS AND INTERMODAL



MAINTENANCE

TPO Project No: **DT4302752**  
LRTP Ref: 06-10  
County: MIAMI-DADE  
Roadway ID:  
Lanes Exist:  
Lanes Improved:  
Lanes Added:  
Project Length:  
District: 6

Project Description: **NPDES PROGRAM MIAMI DADE  
COUNTYWIDE MAPPING OF DRAINAGE  
INFRASTRUCTURE**

Type of Work: **PRELIMINARY ENGINEERING**

SIS or Non-SIS: **No**

Extra Description:

		Proposed Funding (in \$000s)							
PHASE :	Funding Source	<2021	2020 - 2021	2021 - 2022	2022 - 2023	2023 - 2024	2024 - 2025	>2025	All Years
	D	1,800	650	650	0	0	0	0	3,100
MAINTENANCE	Total	1,800	650	650	0	0	0	0	3,100

RESPONSIBLE AGENCY: **FDOT**

Item Segment TOTAL ALL Years ALL Phases: **\$3,100**

Item Number: **430275**

Item TOTAL ALL Years ALL Phases ALL Segments: **\$7,200**

TPO Project No: **DT4302753**  
LRTP Ref: 06-10  
County: MIAMI-DADE  
Roadway ID:  
Lanes Exist:  
Lanes Improved:  
Lanes Added:  
Project Length:  
District: 6

Project Description: **NPDES PROGRAM MIAMI DADE  
COUNTYWIDE MAPPING OF DRAINAGE  
INFRASTRUCTURE**

Type of Work: **PRELIMINARY ENGINEERING**

SIS or Non-SIS: **No**

Extra Description:

		Proposed Funding (in \$000s)							
PHASE :	Funding Source	<2021	2020 - 2021	2021 - 2022	2022 - 2023	2023 - 2024	2024 - 2025	>2025	All Years
	D	0	0	0	560	560	560	0	1,680
MAINTENANCE	Total	0	0	0	560	560	560	0	1,680

RESPONSIBLE AGENCY: **FDOT**

Item Segment TOTAL ALL Years ALL Phases: **\$1,680**

Item Number: **430275**

Item TOTAL ALL Years ALL Phases ALL Segments: **\$7,200**

MIAMI-DADE TRANSPORTATION PLANNING ORGANIZATION  
TRANSPORTATION IMPROVEMENT PROGRAM  
PRIMARY STATE HIGHWAYS AND INTERMODAL



**MAINTENANCE**

TPO Project No: **DT4318714**  
LRTP Ref: 06-09  
County: MIAMI-DADE  
Roadway ID:  
Lanes Exist:  
Lanes Improved:  
Lanes Added:  
Project Length:  
District: 6

Project Description: **DISTRICTWIDE DRAINAGE PUSH  
BUTTON PROJECTS**

Type of Work: **DRAINAGE IMPROVEMENTS**

SIS or Non-SIS: **No**

Extra Description:

		Proposed Funding (in \$000s)							
PHASE :	Funding Source	<2021	2020 - 2021	2021 - 2022	2022 - 2023	2023 - 2024	2024 - 2025	>2025	All Years
	D	500	400	0	0	0	0	0	900
<b>MAINTENANCE</b>	<b>Total</b>	<b>500</b>	<b>400</b>	<b>0</b>	<b>0</b>	<b>0</b>	<b>0</b>	<b>0</b>	<b>900</b>

RESPONSIBLE AGENCY: **FDOT**

Item Segment TOTAL ALL Years ALL Phases: **\$900**

Item Number: 431871 Item TOTAL ALL Years ALL Phases ALL Segments: **\$1,700**

TPO Project No: **DT4318715**  
LRTP Ref: 06-09  
County: MIAMI-DADE  
Roadway ID:  
Lanes Exist:  
Lanes Improved:  
Lanes Added:  
Project Length:  
District: 6

Project Description: **DRAINAGE IMPROVEMENT MIAMI DADE  
COUNTY**

Type of Work: **DRAINAGE IMPROVEMENTS**

SIS or Non-SIS: **No**

Extra Description:

		Proposed Funding (in \$000s)							
PHASE :	Funding Source	<2021	2020 - 2021	2021 - 2022	2022 - 2023	2023 - 2024	2024 - 2025	>2025	All Years
	D	0	0	0	400	0	0	0	400
<b>MAINTENANCE</b>	<b>Total</b>	<b>0</b>	<b>0</b>	<b>0</b>	<b>400</b>	<b>0</b>	<b>0</b>	<b>0</b>	<b>400</b>

RESPONSIBLE AGENCY: **FDOT**

Item Segment TOTAL ALL Years ALL Phases: **\$400**

Item Number: 431871 Item TOTAL ALL Years ALL Phases ALL Segments: **\$1,700**

MIAMI-DADE TRANSPORTATION PLANNING ORGANIZATION  
TRANSPORTATION IMPROVEMENT PROGRAM  
PRIMARY STATE HIGHWAYS AND INTERMODAL



**MAINTENANCE**

TPO Project No: **DT4318716**  
LRTP Ref: 06-09  
County: MIAMI-DADE  
Roadway ID:  
Lanes Exist:  
Lanes Improved:  
Lanes Added:  
Project Length:  
District: 6

Project Description: **DRAINAGE IMPROVEMENT MIAMI DADE COUNTY**

Type of Work: **DRAINAGE IMPROVEMENTS**

SIS or Non-SIS: **No**

Extra Description:

PHASE :	Funding Source	Proposed Funding (in \$000s)							All Years
		<2021	2020 - 2021	2021 - 2022	2022 - 2023	2023 - 2024	2024 - 2025	>2025	
	D	0	0	0	0	0	400	0	400
<b>MAINTENANCE</b>	<b>Total</b>	<b>0</b>	<b>0</b>	<b>0</b>	<b>0</b>	<b>0</b>	<b>400</b>	<b>0</b>	<b>400</b>

RESPONSIBLE AGENCY: **FDOT**

Item Segment TOTAL ALL Years ALL Phases: **\$400**

Item Number: **431871** Item TOTAL ALL Years ALL Phases ALL Segments: **\$1,700**

TPO Project No: **DT4329071**  
LRTP Ref: 06-09  
County: DIST/ST-WIDE  
Roadway ID:  
Lanes Exist:  
Lanes Improved:  
Lanes Added:  
Project Length:  
District: 6

Project Description: **DISTRICTWIDE LOCAL GOVERNMENT IN-DEPTH BRIDGE INSPECTION**

Type of Work: **BRIDGE OPERATIONS**

SIS or Non-SIS: **No**

Extra Description:

PHASE :	Funding Source	Proposed Funding (in \$000s)							All Years
		<2021	2020 - 2021	2021 - 2022	2022 - 2023	2023 - 2024	2024 - 2025	>2025	
	ACBZ	0	0	850	0	980	0	0	1,830
	ACBZ	997	55	55	55	55	55	0	1,272
	BRTZ	1,014	0	0	0	0	0	0	1,014
<b>MAINTENANCE</b>	<b>Total</b>	<b>2,011</b>	<b>55</b>	<b>905</b>	<b>55</b>	<b>1,035</b>	<b>55</b>	<b>0</b>	<b>4,116</b>

RESPONSIBLE AGENCY: **FDOT**

Item Segment TOTAL ALL Years ALL Phases: **\$4,116**

Item Number: **432907** Item TOTAL ALL Years ALL Phases ALL Segments: **\$4,116**

MIAMI-DADE TRANSPORTATION PLANNING ORGANIZATION  
TRANSPORTATION IMPROVEMENT PROGRAM  
PRIMARY STATE HIGHWAYS AND INTERMODAL



**MAINTENANCE**

TPO Project No: **DT4329081**  
LRTP Ref: 06-09  
County: DIST/ST-WIDE  
Roadway ID:  
Lanes Exist:  
Lanes Improved:  
Lanes Added:  
Project Length:  
District: 6

Project Description: **DISTRICTWIDE LOCAL GOVERNMENT IN-DEPTH BRIDGE INSPECTION**

Type of Work: **BRIDGE OPERATIONS**

SIS or Non-SIS: **No**

Extra Description:

PHASE :	Funding Source	Proposed Funding (in \$000s)							All Years
		<2021	2020 - 2021	2021 - 2022	2022 - 2023	2023 - 2024	2024 - 2025	>2025	
	ACBR	0	0	1,700	0	1,850	0	0	3,550
	ACBR	1,696	94	94	94	94	94	0	2,166
	NHBR	1,460	0	0	0	0	0	0	1,460
	SABR	724	0	0	0	0	0	0	724
<b>MAINTENANCE</b>	<b>Total</b>	<b>3,880</b>	<b>94</b>	<b>1,794</b>	<b>94</b>	<b>1,944</b>	<b>94</b>	<b>0</b>	<b>7,900</b>

RESPONSIBLE AGENCY: **FDOT**

Item Segment TOTAL ALL Years ALL Phases: **\$7,900**

Item Number: **432908**

Item TOTAL ALL Years ALL Phases ALL Segments: **\$7,900**

TPO Project No: **DT4383301**  
LRTP Ref: 06-09  
County: MIAMI-DADE  
Roadway ID:  
Lanes Exist:  
Lanes Improved:  
Lanes Added:  
Project Length:  
District: 6

Project Description: **DISTRICT 6 - STATE HIGHWAY LIGHTING ELECTRICITY**

Type of Work: **LIGHTING**

SIS or Non-SIS: **No**

Extra Description:

PHASE :	Funding Source	Proposed Funding (in \$000s)							All Years
		<2021	2020 - 2021	2021 - 2022	2022 - 2023	2023 - 2024	2024 - 2025	>2025	
	D	3,363	1,500	500	1,500	1,095	0	0	7,958
<b>MAINTENANCE</b>	<b>Total</b>	<b>3,363</b>	<b>1,500</b>	<b>500</b>	<b>1,500</b>	<b>1,095</b>	<b>0</b>	<b>0</b>	<b>7,958</b>

RESPONSIBLE AGENCY: **FDOT**

Item Segment TOTAL ALL Years ALL Phases: **\$7,958**

Item Number: **438330**

Item TOTAL ALL Years ALL Phases ALL Segments: **\$7,958**

MIAMI-DADE TRANSPORTATION PLANNING ORGANIZATION  
TRANSPORTATION IMPROVEMENT PROGRAM  
PRIMARY STATE HIGHWAYS AND INTERMODAL



**MAINTENANCE**

TPO Project No: **DT4409011**  
LRTP Ref: 06-09  
County: MIAMI-DADE  
Roadway ID:  
Lanes Exist:  
Lanes Improved:  
Lanes Added:  
Project Length:  
District: 6

Project Description: **STRUCTURAL REPAIR MIAMI-DADE COUNTY**

Type of Work: **BRIDGE-ROUTINE MAINTENANCE** SIS or Non-SIS: **No**

Extra Description:

PHASE :	Funding Source	Proposed Funding (in \$000s)							All Years
		<2021	2020 - 2021	2021 - 2022	2022 - 2023	2023 - 2024	2024 - 2025	>2025	
	D	900	450	0	0	0	0	0	1,350
<b>MAINTENANCE</b>	<b>Total</b>	<b>900</b>	<b>450</b>	<b>0</b>	<b>0</b>	<b>0</b>	<b>0</b>	<b>0</b>	<b>1,350</b>

RESPONSIBLE AGENCY: **FDOT**

Item Segment TOTAL ALL Years ALL Phases: **\$1,350**

Item Number: **440901** Item TOTAL ALL Years ALL Phases ALL Segments: **\$4,350**

TPO Project No: **DT4409012**  
LRTP Ref: 06-09  
County: MIAMI-DADE  
Roadway ID:  
Lanes Exist:  
Lanes Improved:  
Lanes Added:  
Project Length:  
District: 6

Project Description: **STRUCTURAL REPAIR MIAMI-DADE COUNTY**

Type of Work: **BRIDGE-ROUTINE MAINTENANCE** SIS or Non-SIS: **No**

Extra Description:

PHASE :	Funding Source	Proposed Funding (in \$000s)							All Years
		<2021	2020 - 2021	2021 - 2022	2022 - 2023	2023 - 2024	2024 - 2025	>2025	
	D	500	500	500	0	0	0	0	1,500
<b>MAINTENANCE</b>	<b>Total</b>	<b>500</b>	<b>500</b>	<b>500</b>	<b>0</b>	<b>0</b>	<b>0</b>	<b>0</b>	<b>1,500</b>

RESPONSIBLE AGENCY: **FDOT**

Item Segment TOTAL ALL Years ALL Phases: **\$1,500**

Item Number: **440901** Item TOTAL ALL Years ALL Phases ALL Segments: **\$4,350**

MIAMI-DADE TRANSPORTATION PLANNING ORGANIZATION  
TRANSPORTATION IMPROVEMENT PROGRAM  
PRIMARY STATE HIGHWAYS AND INTERMODAL



MAINTENANCE

TPO Project No: **DT4409013**  
LRTP Ref: 06-09  
County: MIAMI-DADE  
Roadway ID:  
Lanes Exist:  
Lanes Improved:  
Lanes Added:  
Project Length:  
District: 6

Project Description: **STRUCTURAL REPAIR MIAMI-DADE COUNTY**

Type of Work: **BRIDGE-ROUTINE MAINTENANCE** SIS or Non-SIS: **No**

Extra Description:

PHASE :	Funding Source	Proposed Funding (in \$000s)							All Years
		<2021	2020 - 2021	2021 - 2022	2022 - 2023	2023 - 2024	2024 - 2025	>2025	
	D	0	0	0	500	500	500	0	1,500
MAINTENANCE	Total	0	0	0	500	500	500	0	1,500

RESPONSIBLE AGENCY: **FDOT**

Item Segment TOTAL ALL Years ALL Phases: **\$1,500**

Item Number: 440901 Item TOTAL ALL Years ALL Phases ALL Segments: **\$4,350**

TPO Project No: **DT4456101**  
LRTP Ref: 06-09  
County: MIAMI-DADE  
Roadway ID:  
Lanes Exist:  
Lanes Improved:  
Lanes Added:  
Project Length:  
District: 6

Project Description: **STRUCTURE INSPECTIONS - MIAMI-DADE COUNTY**

Type of Work: **BRIDGE OPERATIONS** SIS or Non-SIS: **No**

Extra Description:

PHASE :	Funding Source	Proposed Funding (in \$000s)							All Years
		<2021	2020 - 2021	2021 - 2022	2022 - 2023	2023 - 2024	2024 - 2025	>2025	
	D	0	260	935	800	1,000	864	0	3,859
MAINTENANCE	Total	0	260	935	800	1,000	864	0	3,859

RESPONSIBLE AGENCY: **FDOT**

Item Segment TOTAL ALL Years ALL Phases: **\$3,859**

Item Number: 445610 Item TOTAL ALL Years ALL Phases ALL Segments: **\$3,859**

MIAMI-DADE TRANSPORTATION PLANNING ORGANIZATION  
TRANSPORTATION IMPROVEMENT PROGRAM  
PRIMARY STATE HIGHWAYS AND INTERMODAL



MAINTENANCE

TPO Project No: **DT4459371**  
LRTP Ref: 06-09  
County: MIAMI-DADE  
Roadway ID:  
Lanes Exist:  
Lanes Improved:  
Lanes Added:  
Project Length:  
District: 6

Project Description:

**HERBICIDE MIAMI-DADE COUNTYWIDE**

Type of Work:

**PERIODIC MAINTENANCE**

SIS or Non-SIS: **No**

Extra Description:

PHASE :

MAINTENANCE

Proposed Funding (in \$000s)								
Funding Source	<2021	2020 - 2021	2021 - 2022	2022 - 2023	2023 - 2024	2024 - 2025	>2025	All Years
D	120	120	120	0	0	0	0	360
<b>Total</b>	<b>120</b>	<b>120</b>	<b>120</b>	<b>0</b>	<b>0</b>	<b>0</b>	<b>0</b>	<b>360</b>

RESPONSIBLE AGENCY: **FDOT**

Item Segment TOTAL ALL Years ALL Phases: **\$360**

Item Number: **445937**

Item TOTAL ALL Years ALL Phases ALL Segments: **\$720**

TPO Project No: **DT4459372**  
LRTP Ref: 06-09  
County: MIAMI-DADE  
Roadway ID:  
Lanes Exist:  
Lanes Improved:  
Lanes Added:  
Project Length:  
District: 6

Project Description:

**HERBICIDE MIAMI-DADE COUNTYWIDE**

Type of Work:

**PERIODIC MAINTENANCE**

SIS or Non-SIS: **No**

Extra Description:

PHASE :

MAINTENANCE

Proposed Funding (in \$000s)								
Funding Source	<2021	2020 - 2021	2021 - 2022	2022 - 2023	2023 - 2024	2024 - 2025	>2025	All Years
D	0	0	0	120	120	120	0	360
<b>Total</b>	<b>0</b>	<b>0</b>	<b>0</b>	<b>120</b>	<b>120</b>	<b>120</b>	<b>0</b>	<b>360</b>

RESPONSIBLE AGENCY: **FDOT**

Item Segment TOTAL ALL Years ALL Phases: **\$360**

Item Number: **445937**

Item TOTAL ALL Years ALL Phases ALL Segments: **\$720**

MIAMI-DADE TRANSPORTATION PLANNING ORGANIZATION  
TRANSPORTATION IMPROVEMENT PROGRAM  
PRIMARY STATE HIGHWAYS AND INTERMODAL



MAINTENANCE

TPO Project No: **DT4461151**  
LRTP Ref: 06-09  
County: MIAMI-DADE  
Roadway ID:  
Lanes Exist:  
Lanes Improved:  
Lanes Added:  
Project Length:  
District: 6

Project Description: **STRUCTURAL REPAIR MIAMI-DADE COUNTY**

Type of Work: **BRIDGE-ROUTINE MAINTENANCE**

SIS or Non-SIS: **No**

Extra Description:

PHASE :	Funding Source	Proposed Funding (in \$000s)							All Years
		<2021	2020 - 2021	2021 - 2022	2022 - 2023	2023 - 2024	2024 - 2025	>2025	
	D	0	0	450	450	450	0	0	1,350
MAINTENANCE	Total	0	0	450	450	450	0	0	1,350

RESPONSIBLE AGENCY: **FDOT**

Item Segment TOTAL ALL Years ALL Phases: **\$1,350**

Item Number: **446115** Item TOTAL ALL Years ALL Phases ALL Segments: **\$1,800**

TPO Project No: **DT4461152**  
LRTP Ref: 06-09  
County: MIAMI-DADE  
Roadway ID:  
Lanes Exist:  
Lanes Improved:  
Lanes Added:  
Project Length:  
District: 6

Project Description: **STRUCTURAL REPAIR MIAMI-DADE COUNTY**

Type of Work: **BRIDGE-ROUTINE MAINTENANCE**

SIS or Non-SIS: **No**

Extra Description:

PHASE :	Funding Source	Proposed Funding (in \$000s)							All Years
		<2021	2020 - 2021	2021 - 2022	2022 - 2023	2023 - 2024	2024 - 2025	>2025	
	D	0	0	0	0	0	450	0	450
MAINTENANCE	Total	0	0	0	0	0	450	0	450

RESPONSIBLE AGENCY: **FDOT**

Item Segment TOTAL ALL Years ALL Phases: **\$450**

Item Number: **446115** Item TOTAL ALL Years ALL Phases ALL Segments: **\$1,800**

MIAMI-DADE TRANSPORTATION PLANNING ORGANIZATION  
TRANSPORTATION IMPROVEMENT PROGRAM  
PRIMARY STATE HIGHWAYS AND INTERMODAL



**MAINTENANCE**

TPO Project No: **DT4466881**  
LRTP Ref: 06-09  
County: DIST/ST-WIDE  
Roadway ID:  
Lanes Exist:  
Lanes Improved:  
Lanes Added:  
Project Length:  
District: 6

Project Description: **DISTRICTWIDE ITS & ASCT MAINT AND OPERATIONS CONTRACT**

Type of Work: **OTHER ITS**

SIS or Non-SIS: **No**

Extra Description:

		Proposed Funding (in \$000s)							
PHASE :	Funding Source	<2021	2020 - 2021	2021 - 2022	2022 - 2023	2023 - 2024	2024 - 2025	>2025	All Years
	D	0	2,899	3,049	4,311	4,431	4,560	0	19,250
<b>MAINTENANCE</b>	<b>Total</b>	<b>0</b>	<b>2,899</b>	<b>3,049</b>	<b>4,311</b>	<b>4,431</b>	<b>4,560</b>	<b>0</b>	<b>19,250</b>

RESPONSIBLE AGENCY: **FDOT**

Item Segment TOTAL ALL Years ALL Phases: **\$19,250**

Item Number: **446688** Item TOTAL ALL Years ALL Phases ALL Segments: **\$19,250**

TPO Project No: **DT4468291**  
LRTP Ref: 06-09  
County: MIAMI-DADE  
Roadway ID:  
Lanes Exist:  
Lanes Improved:  
Lanes Added:  
Project Length:  
District: 6

Project Description: **MIAMI-DADE COUNTY ITS PERFORMANCE AVAILABILITY MAINTENANCE PILOT CONTRACT**

Type of Work: **OTHER ITS**

SIS or Non-SIS: **No**

Extra Description:

		Proposed Funding (in \$000s)							
PHASE :	Funding Source	<2021	2020 - 2021	2021 - 2022	2022 - 2023	2023 - 2024	2024 - 2025	>2025	All Years
	D	0	1,192	1,148	0	0	0	0	2,340
<b>MAINTENANCE</b>	<b>Total</b>	<b>0</b>	<b>1,192</b>	<b>1,148</b>	<b>0</b>	<b>0</b>	<b>0</b>	<b>0</b>	<b>2,340</b>

RESPONSIBLE AGENCY: **FDOT**

Item Segment TOTAL ALL Years ALL Phases: **\$2,340**

Item Number: **446829** Item TOTAL ALL Years ALL Phases ALL Segments: **\$2,340**

<b>Yearly Totals</b>	<b>\$106,774</b>	<b>\$13,747</b>	<b>\$16,721</b>	<b>\$14,983</b>	<b>\$17,255</b>	<b>\$14,386</b>	<b>\$0</b>	<b>\$183,866</b>
<b>MAINTENANCE</b>				<b>5 Year TIP Total</b>				<b>\$77,092</b>

MIAMI-DADE TRANSPORTATION PLANNING ORGANIZATION  
TRANSPORTATION IMPROVEMENT PROGRAM  
PRIMARY STATE HIGHWAYS AND INTERMODAL



**MISCELLANEOUS**

TPO Project No: **DT2499431**  
LRTP Ref: 06-09  
County: MIAMI-DADE  
Roadway ID:  
Lanes Exist:  
Lanes Improved:  
Lanes Added:  
Project Length:  
District: 6

Project Description: **MIAMI-DADE COUNTYWIDE  
CONTAMINATION ASSESSMENT &  
REMEDATION**

Type of Work: **ENVIRONMENTAL TEST/MITIGATE**

SIS or Non-SIS: **No**

Extra Description:

		Proposed Funding (in \$000s)							
PHASE :	Funding Source	<2021	2020 - 2021	2021 - 2022	2022 - 2023	2023 - 2024	2024 - 2025	>2025	All Years
		3,077	0	0	0	0	0	0	3,077
<b>PRELIMINARY ENGINEERING</b>	<b>Total</b>	<b>3,077</b>	<b>0</b>	<b>0</b>	<b>0</b>	<b>0</b>	<b>0</b>	<b>0</b>	<b>3,077</b>
		865	0	0	0	0	0	0	865
		124	0	0	0	0	0	0	124
<b>ENVIRONMENTAL</b>	<b>Total</b>	<b>989</b>	<b>0</b>	<b>0</b>	<b>0</b>	<b>0</b>	<b>0</b>	<b>0</b>	<b>989</b>
		363	0	0	0	0	0	0	363
<b>PROJECT DEVELOPMENT AND ENVIRONMENTAL</b>	<b>Total</b>	<b>363</b>	<b>0</b>	<b>0</b>	<b>0</b>	<b>0</b>	<b>0</b>	<b>0</b>	<b>363</b>

RESPONSIBLE AGENCY: **FDOT**

Item Segment TOTAL ALL Years ALL Phases: **\$4,429**  
Item Number: 249943 Item TOTAL ALL Years ALL Phases ALL Segments: **\$13,573**

TPO Project No: **DT2499432**  
LRTP Ref: 06-09  
County: MIAMI-DADE  
Roadway ID:  
Lanes Exist:  
Lanes Improved:  
Lanes Added:  
Project Length:  
District: 6

Project Description: **DISTRICTWIDE CONTAMINATION  
ASSESSMENT & REMEDIATION  
CONSULTANT**

Type of Work: **ENVIRONMENTAL TEST/MITIGATE**

SIS or Non-SIS: **No**

Extra Description:

		Proposed Funding (in \$000s)							
PHASE :	Funding Source	<2021	2020 - 2021	2021 - 2022	2022 - 2023	2023 - 2024	2024 - 2025	>2025	All Years
		104	0	0	0	0	0	0	104
<b>PRELIMINARY ENGINEERING</b>	<b>Total</b>	<b>104</b>	<b>0</b>	<b>0</b>	<b>0</b>	<b>0</b>	<b>0</b>	<b>0</b>	<b>104</b>

RESPONSIBLE AGENCY: **FDOT**

Item Segment TOTAL ALL Years ALL Phases: **\$104**  
Item Number: 249943 Item TOTAL ALL Years ALL Phases ALL Segments: **\$13,573**

MIAMI-DADE TRANSPORTATION PLANNING ORGANIZATION  
TRANSPORTATION IMPROVEMENT PROGRAM  
PRIMARY STATE HIGHWAYS AND INTERMODAL



MISCELLANEOUS

TPO Project No: **DT2499433**  
LRTP Ref: 06-09  
County: MIAMI-DADE  
Roadway ID:  
Lanes Exist:  
Lanes Improved:  
Lanes Added:  
Project Length:  
District: 6

Project Description: **MIAMI-DADE COUNTYWIDE  
CONTAMINATION ASSESSMENT &  
REMEDATION**

Type of Work: **ENVIRONMENTAL TEST/MITIGATE**

SIS or Non-SIS: **No**

Extra Description:

		Proposed Funding (in \$000s)							
PHASE :	Funding Source	<2021	2020 - 2021	2021 - 2022	2022 - 2023	2023 - 2024	2024 - 2025	>2025	All Years
	DDR	4,874	800	400	400	400	0	0	6,874
	DS	785	0	0	0	0	0	0	785
PRELIMINARY ENGINEERING	Total	5,659	800	400	400	400	0	0	7,659
	DS	396	0	0	0	0	0	0	396
ENVIRONMENTAL	Total	396	0	0	0	0	0	0	396
	DIH	315	50	50	50	50	50	0	565
PROJECT DEVELOPMENT AND ENVIRONMENTAL	Total	315	50	50	50	50	50	0	565

RESPONSIBLE AGENCY: FDOT

Item Segment TOTAL ALL Years ALL Phases: **\$8,620**

Item Number: 249943

Item TOTAL ALL Years ALL Phases ALL Segments: **\$13,573**

TPO Project No: **DT2499435**  
LRTP Ref: 06-09  
County: DIST/ST-WIDE  
Roadway ID:  
Lanes Exist:  
Lanes Improved:  
Lanes Added:  
Project Length:  
District: 6

Project Description: **DISTRICTWIDE CONTAMINATION  
ASSESSMENT & REMEDIATION**

Type of Work: **ENVIRONMENTAL TEST/MITIGATE**

SIS or Non-SIS: **No**

Extra Description:

		Proposed Funding (in \$000s)							
PHASE :	Funding Source	<2021	2020 - 2021	2021 - 2022	2022 - 2023	2023 - 2024	2024 - 2025	>2025	All Years
	DDR	0	0	0	0	0	200	0	200
	DIH	0	0	0	0	0	10	0	10
PRELIMINARY ENGINEERING	Total	0	0	0	0	0	210	0	210

RESPONSIBLE AGENCY: FDOT

Item Segment TOTAL ALL Years ALL Phases: **\$210**

Item Number: 249943

Item TOTAL ALL Years ALL Phases ALL Segments: **\$13,573**

MIAMI-DADE TRANSPORTATION PLANNING ORGANIZATION  
TRANSPORTATION IMPROVEMENT PROGRAM  
PRIMARY STATE HIGHWAYS AND INTERMODAL



MISCELLANEOUS

TPO Project No: **DT2499436**  
LRTP Ref: 06-09  
County: DIST/ST-WIDE  
Roadway ID:  
Lanes Exist:  
Lanes Improved:  
Lanes Added:  
Project Length:  
District: 6

Project Description: **DISTRICTWIDE CONTAMINATION ASSESSMENT & REMEDIATION**

Type of Work: **ENVIRONMENTAL TEST/MITIGATE**

SIS or Non-SIS: **No**

Extra Description:

PHASE :

Funding Source	Proposed Funding (in \$000s)							
	<2021	2020 - 2021	2021 - 2022	2022 - 2023	2023 - 2024	2024 - 2025	>2025	All Years
DDR	0	0	0	0	0	200	0	200
DIH	0	0	0	0	0	10	0	10
<b>PRELIMINARY ENGINEERING Total</b>	<b>0</b>	<b>0</b>	<b>0</b>	<b>0</b>	<b>0</b>	<b>210</b>	<b>0</b>	<b>210</b>

RESPONSIBLE AGENCY: **FDOT**

Item Segment TOTAL ALL Years ALL Phases: **\$210**

Item Number: **249943**

Item TOTAL ALL Years ALL Phases ALL Segments: **\$13,573**

TPO Project No: **DT2501151**  
LRTP Ref: 06-09  
County: MIAMI-DADE  
Roadway ID:  
Lanes Exist:  
Lanes Improved:  
Lanes Added:  
Project Length:  
District: 6

Project Description: **ITS TECHNICAL CONSULTANT**

Type of Work: **TECHNICAL ASSISTANCE**

SIS or Non-SIS: **No**

Extra Description:

PHASE :

Funding Source	Proposed Funding (in \$000s)							
	<2021	2020 - 2021	2021 - 2022	2022 - 2023	2023 - 2024	2024 - 2025	>2025	All Years
	5,076	0	0	0	0	0	0	5,076
<b>PRELIMINARY ENGINEERING Total</b>	<b>5,076</b>	<b>0</b>	<b>0</b>	<b>0</b>	<b>0</b>	<b>0</b>	<b>0</b>	<b>5,076</b>

RESPONSIBLE AGENCY: **FDOT**

Item Segment TOTAL ALL Years ALL Phases: **\$5,076**

Item Number: **250115**

Item TOTAL ALL Years ALL Phases ALL Segments: **\$40,813**

MIAMI-DADE TRANSPORTATION PLANNING ORGANIZATION  
TRANSPORTATION IMPROVEMENT PROGRAM  
PRIMARY STATE HIGHWAYS AND INTERMODAL



MISCELLANEOUS

TPO Project No: **DT2501152**  
LRTP Ref: 06-09  
County: DIST/ST-WIDE  
Roadway ID:  
Lanes Exist:  
Lanes Improved:  
Lanes Added:  
Project Length:  
District: 6

Project Description: **ITS DISTRICTWIDE TECHNICAL SUPPORT & PUBLIC INVOLVEMENT**

Type of Work: **TECHNICAL ASSISTANCE** SIS or Non-SIS: **No**

Extra Description:

PHASE :

Proposed Funding (in \$000s)								
Funding Source	<2021	2020 - 2021	2021 - 2022	2022 - 2023	2023 - 2024	2024 - 2025	>2025	All Years
	1,649	0	0	0	0	0	0	1,649
PRELIMINARY ENGINEERING Total	1,649	0	0	0	0	0	0	1,649

RESPONSIBLE AGENCY: **FDOT**

Item Segment TOTAL ALL Years ALL Phases: **\$1,649**

Item Number: 250115 Item TOTAL ALL Years ALL Phases ALL Segments: **\$40,813**

TPO Project No: **DT2501153**  
LRTP Ref: 06-09  
County: DIST/ST-WIDE  
Roadway ID:  
Lanes Exist:  
Lanes Improved:  
Lanes Added:  
Project Length:  
District: 6

Project Description: **ITS PROGRAM OPERATIONS CONSULTANT CONTRACTS**

Type of Work: **TRAFFIC MANAGEMENT CENTERS** SIS or Non-SIS: **No**

Extra Description:

PHASE :

Proposed Funding (in \$000s)								
Funding Source	<2021	2020 - 2021	2021 - 2022	2022 - 2023	2023 - 2024	2024 - 2025	>2025	All Years
	21,990	0	0	0	0	0	0	21,990
PRELIMINARY ENGINEERING Total	21,990	0	0	0	0	0	0	21,990

RESPONSIBLE AGENCY: **FDOT**

Item Segment TOTAL ALL Years ALL Phases: **\$21,990**

Item Number: 250115 Item TOTAL ALL Years ALL Phases ALL Segments: **\$40,813**

MIAMI-DADE TRANSPORTATION PLANNING ORGANIZATION  
TRANSPORTATION IMPROVEMENT PROGRAM  
PRIMARY STATE HIGHWAYS AND INTERMODAL



**MISCELLANEOUS**

TPO Project No: **DT2501154**  
LRTP Ref: 06-09  
County: MIAMI-DADE  
Roadway ID:  
Lanes Exist:  
Lanes Improved:  
Lanes Added:  
Project Length:  
District: 6

Project Description: **ITS TECHNICAL CONSULTANT**

Type of Work: **TECHNICAL ASSISTANCE**

SIS or Non-SIS: **No**

Extra Description:

PHASE :

PRELIMINARY ENGINEERING

Proposed Funding (in \$000s)								
Funding Source	<2021	2020 - 2021	2021 - 2022	2022 - 2023	2023 - 2024	2024 - 2025	>2025	All Years
	1,602	0	0	0	0	0	0	1,602
<b>Total</b>	<b>1,602</b>	<b>0</b>	<b>0</b>	<b>0</b>	<b>0</b>	<b>0</b>	<b>0</b>	<b>1,602</b>

RESPONSIBLE AGENCY: **FDOT**

Item Segment **TOTAL ALL Years ALL Phases:** **\$1,602**

Item Number: 250115

Item **TOTAL ALL Years ALL Phases ALL Segments:** **\$40,813**

TPO Project No: **DT2501155**  
LRTP Ref: 06-09  
County: DIST/ST-WIDE  
Roadway ID:  
Lanes Exist:  
Lanes Improved:  
Lanes Added:  
Project Length:  
District: 6

Project Description: **ITS OPERATIONS CONSULTANT CONTRACT**

Type of Work: **TRAFFIC MANAGEMENT CENTERS**

SIS or Non-SIS: **No**

Extra Description:

PHASE :

PRELIMINARY ENGINEERING

OPERATIONS

Proposed Funding (in \$000s)								
Funding Source	<2021	2020 - 2021	2021 - 2022	2022 - 2023	2023 - 2024	2024 - 2025	>2025	All Years
	410	0	0	0	0	0	0	410
	4,420	0	0	0	0	0	0	4,420
	685	0	0	0	0	0	0	685
<b>Total</b>	<b>5,515</b>	<b>0</b>	<b>0</b>	<b>0</b>	<b>0</b>	<b>0</b>	<b>0</b>	<b>5,515</b>
	2,232	0	0	0	0	0	0	2,232
<b>Total</b>	<b>2,232</b>	<b>0</b>	<b>0</b>	<b>0</b>	<b>0</b>	<b>0</b>	<b>0</b>	<b>2,232</b>

RESPONSIBLE AGENCY: **FDOT**

Item Segment **TOTAL ALL Years ALL Phases:** **\$7,747**

Item Number: 250115

Item **TOTAL ALL Years ALL Phases ALL Segments:** **\$40,813**

MIAMI-DADE TRANSPORTATION PLANNING ORGANIZATION  
TRANSPORTATION IMPROVEMENT PROGRAM  
PRIMARY STATE HIGHWAYS AND INTERMODAL



MISCELLANEOUS

TPO Project No: **DT2501156**  
LRTP Ref: 06-09  
County: DIST/ST-WIDE  
Roadway ID:  
Lanes Exist:  
Lanes Improved:  
Lanes Added:  
Project Length:  
District: 6

Project Description: **DISTRICTWIDE ITS TECHNICAL CONSULTANT CONTRACT**

Type of Work: **TRAFFIC MANAGEMENT CENTERS**

SIS or Non-SIS: **No**

Extra Description:

PHASE :

Funding Source	Proposed Funding (in \$000s)							
	<2021	2020 - 2021	2021 - 2022	2022 - 2023	2023 - 2024	2024 - 2025	>2025	All Years
DIH	49	0	0	0	0	0	0	49
DS	1,100	300	100	0	0	0	0	1,500
<b>PRELIMINARY ENGINEERING Total</b>	<b>1,149</b>	<b>300</b>	<b>100</b>	<b>0</b>	<b>0</b>	<b>0</b>	<b>0</b>	<b>1,549</b>

RESPONSIBLE AGENCY: **FDOT**

Item Segment **TOTAL ALL Years ALL Phases:** **\$1,549**

Item Number: 250115 Item **TOTAL ALL Years ALL Phases ALL Segments:** **\$40,813**

TPO Project No: **DT2501157**  
LRTP Ref: 06-09  
County: DIST/ST-WIDE  
Roadway ID:  
Lanes Exist:  
Lanes Improved:  
Lanes Added:  
Project Length:  
District: 6

Project Description: **ITS TECHNICAL CONSULTANT SERVICES**

Type of Work: **TRAFFIC OPS IMPROVEMENT**

SIS or Non-SIS: **No**

Extra Description:

PHASE :

Funding Source	Proposed Funding (in \$000s)							
	<2021	2020 - 2021	2021 - 2022	2022 - 2023	2023 - 2024	2024 - 2025	>2025	All Years
DS	0	0	300	300	300	300	0	1,200
<b>PRELIMINARY ENGINEERING Total</b>	<b>0</b>	<b>0</b>	<b>300</b>	<b>300</b>	<b>300</b>	<b>300</b>	<b>0</b>	<b>1,200</b>

RESPONSIBLE AGENCY: **FDOT**

Item Segment **TOTAL ALL Years ALL Phases:** **\$1,200**

Item Number: 250115 Item **TOTAL ALL Years ALL Phases ALL Segments:** **\$40,813**

MIAMI-DADE TRANSPORTATION PLANNING ORGANIZATION  
TRANSPORTATION IMPROVEMENT PROGRAM  
PRIMARY STATE HIGHWAYS AND INTERMODAL



**MISCELLANEOUS**

TPO Project No: **DT2506041**  
LRTP Ref: 06-09  
County: DIST/ST-WIDE  
Roadway ID:  
Lanes Exist:  
Lanes Improved:  
Lanes Added:  
Project Length:  
District: 6

Project Description: **DISTRICTWIDE VALUE ENGINEERING CONSULTANT**

Type of Work: **PRELIMINARY ENGINEERING**

SIS or Non-SIS: **No**

Extra Description:

		Proposed Funding (in \$000s)							
PHASE :	Funding Source	<2021	2020 - 2021	2021 - 2022	2022 - 2023	2023 - 2024	2024 - 2025	>2025	All Years
	DDR	0	0	56	88	0	0	0	144
	DIH	554	50	50	50	50	50	0	804
	DS	2,562	150	94	62	150	150	0	3,168
PRELIMINARY ENGINEERING	Total	3,116	200	200	200	200	200	0	4,116

RESPONSIBLE AGENCY: **FDOT**

Item Segment TOTAL ALL Years ALL Phases: **\$4,116**  
Item Number: 250604 Item TOTAL ALL Years ALL Phases ALL Segments: **\$4,230**

TPO Project No: **DT2506042**  
LRTP Ref: 06-09  
County: DIST/ST-WIDE  
Roadway ID:  
Lanes Exist:  
Lanes Improved:  
Lanes Added:  
Project Length:  
District: 6

Project Description: **DISTRICTWIDE COST RISK ANALYSIS CONSULTANT**

Type of Work: **PRELIMINARY ENGINEERING**

SIS or Non-SIS: **No**

Extra Description:

		Proposed Funding (in \$000s)							
PHASE :	Funding Source	<2021	2020 - 2021	2021 - 2022	2022 - 2023	2023 - 2024	2024 - 2025	>2025	All Years
		54	0	0	0	0	0	0	54
PRELIMINARY ENGINEERING	Total	54	0	0	0	0	0	0	54

RESPONSIBLE AGENCY: **FDOT**

Item Segment TOTAL ALL Years ALL Phases: **\$54**  
Item Number: 250604 Item TOTAL ALL Years ALL Phases ALL Segments: **\$4,230**

MIAMI-DADE TRANSPORTATION PLANNING ORGANIZATION  
TRANSPORTATION IMPROVEMENT PROGRAM  
PRIMARY STATE HIGHWAYS AND INTERMODAL



**MISCELLANEOUS**

TPO Project No: **DT2506043**  
LRTP Ref: 06-09  
County: DIST/ST-WIDE  
Roadway ID:  
Lanes Exist:  
Lanes Improved:  
Lanes Added:  
Project Length:  
District: 6

Project Description: **DISTRICTWIDE COST RISK ANALYSIS CONSULTANT**

Type of Work: **PRELIMINARY ENGINEERING** SIS or Non-SIS: **No**

Extra Description:

PHASE :	Funding Source	Proposed Funding (in \$000s)							All Years
		<2021	2020 - 2021	2021 - 2022	2022 - 2023	2023 - 2024	2024 - 2025	>2025	
	DIH	0	0	0	0	0	10	0	10
	DS	0	0	0	0	0	50	0	50
<b>PRELIMINARY ENGINEERING</b>	<b>Total</b>	<b>0</b>	<b>0</b>	<b>0</b>	<b>0</b>	<b>0</b>	<b>60</b>	<b>0</b>	<b>60</b>

RESPONSIBLE AGENCY: **FDOT**

Item Segment **TOTAL ALL Years ALL Phases:** **\$60**  
Item Number: **250604** Item **TOTAL ALL Years ALL Phases ALL Segments:** **\$4,230**

TPO Project No: **DT2506051**  
LRTP Ref: 06-09  
County: DIST/ST-WIDE  
Roadway ID:  
Lanes Exist:  
Lanes Improved:  
Lanes Added:  
Project Length:  
District: 6

Project Description: **DISTRICTWIDE MISCELLANEOUS PE DESIGN CONSULTANT**

Type of Work: **PRELIMINARY ENGINEERING** SIS or Non-SIS: **No**

Extra Description:

PHASE :	Funding Source	Proposed Funding (in \$000s)							All Years
		<2021	2020 - 2021	2021 - 2022	2022 - 2023	2023 - 2024	2024 - 2025	>2025	
		2,364	0	0	0	0	0	0	2,364
<b>PRELIMINARY ENGINEERING</b>	<b>Total</b>	<b>2,364</b>	<b>0</b>	<b>0</b>	<b>0</b>	<b>0</b>	<b>0</b>	<b>0</b>	<b>2,364</b>
		52	0	0	0	0	0	0	52
<b>CONSTRUCTION</b>	<b>Total</b>	<b>52</b>	<b>0</b>	<b>0</b>	<b>0</b>	<b>0</b>	<b>0</b>	<b>0</b>	<b>52</b>

RESPONSIBLE AGENCY: **FDOT**

Item Segment **TOTAL ALL Years ALL Phases:** **\$2,416**  
Item Number: **250605** Item **TOTAL ALL Years ALL Phases ALL Segments:** **\$2,622**

MIAMI-DADE TRANSPORTATION PLANNING ORGANIZATION  
TRANSPORTATION IMPROVEMENT PROGRAM  
PRIMARY STATE HIGHWAYS AND INTERMODAL



**MISCELLANEOUS**

TPO Project No: **DT2506052**  
LRTP Ref: 06-09  
County: DIST/ST-WIDE  
Roadway ID:  
Lanes Exist:  
Lanes Improved:  
Lanes Added:  
Project Length:  
District: 6

Project Description: **DISTRICTWIDE MISCELLANEOUS PE DESIGN CONSULTANT**

Type of Work: **PRELIMINARY ENGINEERING**

SIS or Non-SIS: **No**

Extra Description:

PHASE :

PRELIMINARY ENGINEERING

Proposed Funding (in \$000s)								
Funding Source	<2021	2020 - 2021	2021 - 2022	2022 - 2023	2023 - 2024	2024 - 2025	>2025	All Years
	136	0	0	0	0	0	0	136
<b>Total</b>	<b>136</b>	<b>0</b>	<b>0</b>	<b>0</b>	<b>0</b>	<b>0</b>	<b>0</b>	<b>136</b>

RESPONSIBLE AGENCY: **FDOT**

Item Segment TOTAL ALL Years ALL Phases: **\$136**

Item Number: 250605

Item TOTAL ALL Years ALL Phases ALL Segments: **\$2,622**

TPO Project No: **DT2506053**  
LRTP Ref: 06-09  
County: DIST/ST-WIDE  
Roadway ID:  
Lanes Exist:  
Lanes Improved:  
Lanes Added:  
Project Length:  
District: 6

Project Description: **DISTRICTWIDE MISCELLANEOUS PE DESIGN CONSULTANT**

Type of Work: **PRELIMINARY ENGINEERING**

SIS or Non-SIS: **No**

Extra Description:

PHASE :

PRELIMINARY ENGINEERING

Proposed Funding (in \$000s)								
Funding Source	<2021	2020 - 2021	2021 - 2022	2022 - 2023	2023 - 2024	2024 - 2025	>2025	All Years
DS	40	20	0	0	0	0	0	60
<b>Total</b>	<b>40</b>	<b>20</b>	<b>0</b>	<b>0</b>	<b>0</b>	<b>0</b>	<b>0</b>	<b>60</b>

RESPONSIBLE AGENCY: **FDOT**

Item Segment TOTAL ALL Years ALL Phases: **\$60**

Item Number: 250605

Item TOTAL ALL Years ALL Phases ALL Segments: **\$2,622**

MIAMI-DADE TRANSPORTATION PLANNING ORGANIZATION  
TRANSPORTATION IMPROVEMENT PROGRAM  
PRIMARY STATE HIGHWAYS AND INTERMODAL



MISCELLANEOUS

TPO Project No: **DT2506054**  
LRTP Ref: 06-09  
County: DIST/ST-WIDE  
Roadway ID:  
Lanes Exist:  
Lanes Improved:  
Lanes Added:  
Project Length:  
District: 6

Project Description: **DISTRICTWIDE MISCELLANEOUS MINOR DESIGN CONSULTANT**

Type of Work: **PRELIMINARY ENGINEERING** SIS or Non-SIS: **No**

Extra Description:

PHASE :

Proposed Funding (in \$000s)								
Funding Source	<2021	2020 - 2021	2021 - 2022	2022 - 2023	2023 - 2024	2024 - 2025	>2025	All Years
DS	0	10	0	0	0	0	0	10
<b>PRELIMINARY ENGINEERING Total</b>	<b>0</b>	<b>10</b>	<b>0</b>	<b>0</b>	<b>0</b>	<b>0</b>	<b>0</b>	<b>10</b>

RESPONSIBLE AGENCY: **FDOT**

Item Segment TOTAL ALL Years ALL Phases: **\$10**

Item Number: 250605 Item TOTAL ALL Years ALL Phases ALL Segments: **\$2,622**

TPO Project No: **DT2506081**  
LRTP Ref: 06-09  
County: DIST/ST-WIDE  
Roadway ID:  
Lanes Exist:  
Lanes Improved:  
Lanes Added:  
Project Length:  
District: 6

Project Description: **DISTRICTWIDE AERIAL PHOTOGRAPHY**

Type of Work: **PRELIMINARY ENGINEERING** SIS or Non-SIS: **No**

Extra Description:

PHASE :

Proposed Funding (in \$000s)								
Funding Source	<2021	2020 - 2021	2021 - 2022	2022 - 2023	2023 - 2024	2024 - 2025	>2025	All Years
	2,169	0	0	0	0	0	0	2,169
	6,133	0	0	0	0	0	0	6,133
<b>PRELIMINARY ENGINEERING Total</b>	<b>8,302</b>	<b>0</b>	<b>0</b>	<b>0</b>	<b>0</b>	<b>0</b>	<b>0</b>	<b>8,302</b>

RESPONSIBLE AGENCY: **FDOT**

Item Segment TOTAL ALL Years ALL Phases: **\$8,302**

Item Number: 250608 Item TOTAL ALL Years ALL Phases ALL Segments: **\$12,435**

MIAMI-DADE TRANSPORTATION PLANNING ORGANIZATION  
TRANSPORTATION IMPROVEMENT PROGRAM  
PRIMARY STATE HIGHWAYS AND INTERMODAL



MISCELLANEOUS

TPO Project No: **DT2506082**  
LRTP Ref: 06-09  
County: DIST/ST-WIDE  
Roadway ID:  
Lanes Exist:  
Lanes Improved:  
Lanes Added:  
Project Length:  
District: 6

Project Description: **DISTRICTWIDE AERIAL PHOTOGRAPHY**

Type of Work: **PRELIMINARY ENGINEERING**

SIS or Non-SIS: **No**

Extra Description:

PHASE :

Funding Source	Proposed Funding (in \$000s)							
	<2021	2020 - 2021	2021 - 2022	2022 - 2023	2023 - 2024	2024 - 2025	>2025	All Years
DDR	374	0	0	0	0	0	0	374
DS	1,709	250	300	600	600	300	0	3,759
<b>PRELIMINARY ENGINEERING Total</b>	<b>2,083</b>	<b>250</b>	<b>300</b>	<b>600</b>	<b>600</b>	<b>300</b>	<b>0</b>	<b>4,133</b>

RESPONSIBLE AGENCY: **FDOT**

Item Segment TOTAL ALL Years ALL Phases: **\$4,133**

Item Number: **250608**

Item TOTAL ALL Years ALL Phases ALL Segments: **\$12,435**

TPO Project No: **DT2506221**  
LRTP Ref: 06-09  
County: DIST/ST-WIDE  
Roadway ID:  
Lanes Exist:  
Lanes Improved:  
Lanes Added:  
Project Length:  
District: 6

Project Description: **DISTRICTWIDE PD&E AND TRAFFIC CONSULTANT**

Type of Work: **PD&E/EMO STUDY**

SIS or Non-SIS: **No**

Extra Description:

PHASE :

Funding Source	Proposed Funding (in \$000s)							
	<2021	2020 - 2021	2021 - 2022	2022 - 2023	2023 - 2024	2024 - 2025	>2025	All Years
	4,416	0	0	0	0	0	0	4,416
<b>PROJECT DEVELOPMENT AND ENVIRONMENTAL Total</b>	<b>4,416</b>	<b>0</b>	<b>0</b>	<b>0</b>	<b>0</b>	<b>0</b>	<b>0</b>	<b>4,416</b>

RESPONSIBLE AGENCY: **FDOT**

Item Segment TOTAL ALL Years ALL Phases: **\$4,416**

Item Number: **250622**

Item TOTAL ALL Years ALL Phases ALL Segments: **\$15,696**

MIAMI-DADE TRANSPORTATION PLANNING ORGANIZATION  
TRANSPORTATION IMPROVEMENT PROGRAM  
PRIMARY STATE HIGHWAYS AND INTERMODAL



MISCELLANEOUS

TPO Project No: **DT2506222**  
LRTP Ref: 06-09  
County: DIST/ST-WIDE  
Roadway ID:  
Lanes Exist:  
Lanes Improved:  
Lanes Added:  
Project Length:  
District: 6

Project Description: **DISTRICTWIDE PD&E AND TRAFFIC CONSULTANT**

Type of Work: **PD&E/EMO STUDY**

SIS or Non-SIS: **No**

Extra Description:

PHASE :

Funding Source	Proposed Funding (in \$000s)							
	<2021	2020 - 2021	2021 - 2022	2022 - 2023	2023 - 2024	2024 - 2025	>2025	All Years
	2,559	0	0	0	0	0	0	2,559
<b>Total</b>	<b>2,559</b>	<b>0</b>	<b>0</b>	<b>0</b>	<b>0</b>	<b>0</b>	<b>0</b>	<b>2,559</b>

PROJECT DEVELOPMENT AND ENVIRONMENTAL

RESPONSIBLE AGENCY: **FDOT**

Item Segment TOTAL ALL Years ALL Phases: **\$2,559**

Item Number: 250622

Item TOTAL ALL Years ALL Phases ALL Segments: **\$15,696**

TPO Project No: **DT2506223**  
LRTP Ref: 06-09  
County: DIST/ST-WIDE  
Roadway ID:  
Lanes Exist:  
Lanes Improved:  
Lanes Added:  
Project Length:  
District: 6

Project Description: **DISTRICTWIDE PD&E AND TRAFFIC CONSULTANT SUPPORT SERVICES**

Type of Work: **PD&E/EMO STUDY**

SIS or Non-SIS: **No**

Extra Description:

PHASE :

Funding Source	Proposed Funding (in \$000s)							
	<2021	2020 - 2021	2021 - 2022	2022 - 2023	2023 - 2024	2024 - 2025	>2025	All Years
	66	0	0	0	0	0	0	66
<b>Total</b>	<b>66</b>	<b>0</b>	<b>0</b>	<b>0</b>	<b>0</b>	<b>0</b>	<b>0</b>	<b>66</b>

PROJECT DEVELOPMENT AND ENVIRONMENTAL

RESPONSIBLE AGENCY: **FDOT**

Item Segment TOTAL ALL Years ALL Phases: **\$66**

Item Number: 250622

Item TOTAL ALL Years ALL Phases ALL Segments: **\$15,696**

MIAMI-DADE TRANSPORTATION PLANNING ORGANIZATION  
TRANSPORTATION IMPROVEMENT PROGRAM  
PRIMARY STATE HIGHWAYS AND INTERMODAL



**MISCELLANEOUS**

TPO Project No: **DT2506224**  
LRTP Ref: 06-09  
County: DIST/ST-WIDE  
Roadway ID:  
Lanes Exist:  
Lanes Improved:  
Lanes Added:  
Project Length:  
District: 6

Project Description: **DISTRICTWIDE PD&E CONSULTANT SUPPORT**

Type of Work: **PD&E/EMO STUDY**

SIS or Non-SIS: **No**

Extra Description:

PHASE :

**PROJECT DEVELOPMENT AND ENVIRONMENTAL**

Funding Source	Proposed Funding (in \$000s)							
	<2021	2020 - 2021	2021 - 2022	2022 - 2023	2023 - 2024	2024 - 2025	>2025	All Years
DDR	700	0	0	0	0	0	0	700
DIH	142	50	50	50	50	0	0	342
DS	2,005	100	350	350	350	350	0	3,505
<b>Total</b>	<b>2,847</b>	<b>150</b>	<b>400</b>	<b>400</b>	<b>400</b>	<b>350</b>	<b>0</b>	<b>4,547</b>

RESPONSIBLE AGENCY: **FDOT**

Item Segment TOTAL ALL Years ALL Phases: **\$4,547**

Item Number: **250622**

Item TOTAL ALL Years ALL Phases ALL Segments: **\$15,696**

TPO Project No: **DT2506225**  
LRTP Ref: 06-09  
County: DIST/ST-WIDE  
Roadway ID:  
Lanes Exist:  
Lanes Improved:  
Lanes Added:  
Project Length:  
District: 6

Project Description: **DISTRICTWIDE PD&E CONSULTANT SUPPORT**

Type of Work: **PD&E/EMO STUDY**

SIS or Non-SIS: **No**

Extra Description:

PHASE :

**PROJECT DEVELOPMENT AND ENVIRONMENTAL**

Funding Source	Proposed Funding (in \$000s)							
	<2021	2020 - 2021	2021 - 2022	2022 - 2023	2023 - 2024	2024 - 2025	>2025	All Years
DDR	350	0	0	0	0	0	0	350
DIH	19	50	50	50	50	50	0	269
DS	1,989	100	350	350	350	350	0	3,489
<b>Total</b>	<b>2,358</b>	<b>150</b>	<b>400</b>	<b>400</b>	<b>400</b>	<b>400</b>	<b>0</b>	<b>4,108</b>

RESPONSIBLE AGENCY: **FDOT**

Item Segment TOTAL ALL Years ALL Phases: **\$4,108**

Item Number: **250622**

Item TOTAL ALL Years ALL Phases ALL Segments: **\$15,696**

MIAMI-DADE TRANSPORTATION PLANNING ORGANIZATION  
TRANSPORTATION IMPROVEMENT PROGRAM  
PRIMARY STATE HIGHWAYS AND INTERMODAL



MISCELLANEOUS

TPO Project No: **DT2506351**  
LRTP Ref: 06-09  
County: DIST/ST-WIDE  
Roadway ID:  
Lanes Exist:  
Lanes Improved:  
Lanes Added:  
Project Length:  
District: 6

Project Description: **DISTRICTWIDE CULTURAL RESOURCE ASSESSMENT CONSULTANT**

Type of Work: **ENVIRONMENTAL TEST/MITIGATE** SIS or Non-SIS: **No**

Extra Description:

PHASE :

Funding Source	Proposed Funding (in \$000s)							
	<2021	2020 - 2021	2021 - 2022	2022 - 2023	2023 - 2024	2024 - 2025	>2025	All Years
	3,456	0	0	0	0	0	0	3,456
<b>PROJECT DEVELOPMENT AND ENVIRONMENTAL</b>								
<b>Total</b>	<b>3,456</b>	<b>0</b>	<b>0</b>	<b>0</b>	<b>0</b>	<b>0</b>	<b>0</b>	<b>3,456</b>

RESPONSIBLE AGENCY: **FDOT**

Item Segment TOTAL ALL Years ALL Phases: **\$3,456**

Item Number: 250635

Item TOTAL ALL Years ALL Phases ALL Segments: **\$10,628**

TPO Project No: **DT2506352**  
LRTP Ref: 06-09  
County: DIST/ST-WIDE  
Roadway ID:  
Lanes Exist:  
Lanes Improved:  
Lanes Added:  
Project Length:  
District: 6

Project Description: **DISTRICTWIDE CULTURAL RESOURCE MANAGEMENT PLAN**

Type of Work: **ENVIRONMENTAL TEST/MITIGATE** SIS or Non-SIS: **No**

Extra Description:

PHASE :

Funding Source	Proposed Funding (in \$000s)							
	<2021	2020 - 2021	2021 - 2022	2022 - 2023	2023 - 2024	2024 - 2025	>2025	All Years
	107	0	0	0	0	0	0	107
<b>PROJECT DEVELOPMENT AND ENVIRONMENTAL</b>								
<b>Total</b>	<b>107</b>	<b>0</b>	<b>0</b>	<b>0</b>	<b>0</b>	<b>0</b>	<b>0</b>	<b>107</b>

RESPONSIBLE AGENCY: **FDOT**

Item Segment TOTAL ALL Years ALL Phases: **\$107**

Item Number: 250635

Item TOTAL ALL Years ALL Phases ALL Segments: **\$10,628**

MIAMI-DADE TRANSPORTATION PLANNING ORGANIZATION  
TRANSPORTATION IMPROVEMENT PROGRAM  
PRIMARY STATE HIGHWAYS AND INTERMODAL



MISCELLANEOUS

TPO Project No: **DT2506353**  
LRTP Ref: 06-09  
County: DIST/ST-WIDE  
Roadway ID:  
Lanes Exist:  
Lanes Improved:  
Lanes Added:  
Project Length:  
District: 6

Project Description: **DISTRICTWIDE CULTURAL RESOURCE ASSESSMENT CONSULTANT**

Type of Work: **ENVIRONMENTAL TEST/MITIGATE** SIS or Non-SIS: **No**

Extra Description:

		Proposed Funding (in \$000s)							
PHASE :	Funding Source	<2021	2020 - 2021	2021 - 2022	2022 - 2023	2023 - 2024	2024 - 2025	>2025	All Years
ENVIRONMENTAL	DS	0	100	0	0	0	0	0	100
	<b>Total</b>	<b>0</b>	<b>100</b>	<b>0</b>	<b>0</b>	<b>0</b>	<b>0</b>	<b>0</b>	<b>100</b>
	DDR	100	0	0	0	0	0	0	100
PROJECT DEVELOPMENT AND ENVIRONMENTAL	DIH	97	30	30	30	30	0	0	217
	DS	3,213	0	0	0	0	0	0	3,213
	<b>Total</b>	<b>3,410</b>	<b>30</b>	<b>30</b>	<b>30</b>	<b>30</b>	<b>0</b>	<b>0</b>	<b>3,530</b>
CONSTRUCTION	DS	325	0	0	0	0	0	0	325
	<b>Total</b>	<b>325</b>	<b>0</b>	<b>0</b>	<b>0</b>	<b>0</b>	<b>0</b>	<b>0</b>	<b>325</b>

RESPONSIBLE AGENCY: **FDOT**

Item Number: 250635  
Item Segment TOTAL ALL Years ALL Phases: \$3,955  
Item TOTAL ALL Years ALL Phases ALL Segments: \$10,628

TPO Project No: **DT2506354**  
LRTP Ref: 06-09  
County: DIST/ST-WIDE  
Roadway ID:  
Lanes Exist:  
Lanes Improved:  
Lanes Added:  
Project Length:  
District: 6

Project Description: **DISTRICTWIDE CULTURAL RESOURCE ASSESSMENT CONSULTANT**

Type of Work: **ENVIRONMENTAL TEST/MITIGATE** SIS or Non-SIS: **No**

Extra Description:

		Proposed Funding (in \$000s)							
PHASE :	Funding Source	<2021	2020 - 2021	2021 - 2022	2022 - 2023	2023 - 2024	2024 - 2025	>2025	All Years
PROJECT DEVELOPMENT AND ENVIRONMENTAL	DIH	0	10	10	10	10	10	0	50
	DS	0	100	400	400	400	200	0	1,500
	<b>Total</b>	<b>0</b>	<b>110</b>	<b>410</b>	<b>410</b>	<b>410</b>	<b>210</b>	<b>0</b>	<b>1,550</b>

RESPONSIBLE AGENCY: **FDOT**

Item Number: 250635  
Item Segment TOTAL ALL Years ALL Phases: \$1,550  
Item TOTAL ALL Years ALL Phases ALL Segments: \$10,628

MIAMI-DADE TRANSPORTATION PLANNING ORGANIZATION  
TRANSPORTATION IMPROVEMENT PROGRAM  
PRIMARY STATE HIGHWAYS AND INTERMODAL



MISCELLANEOUS

TPO Project No: **DT2506355**  
LRTP Ref: 06-09  
County: DIST/ST-WIDE  
Roadway ID:  
Lanes Exist:  
Lanes Improved:  
Lanes Added:  
Project Length:  
District: 6

Project Description: **DISTRICTWIDE CULTURAL RESOURCE ASSESSMENT CONSULTANT**

Type of Work: **ENVIRONMENTAL TEST/MITIGATE** SIS or Non-SIS: **No**

Extra Description:

PHASE :

Funding Source	Proposed Funding (in \$000s)							
	<2021	2020 - 2021	2021 - 2022	2022 - 2023	2023 - 2024	2024 - 2025	>2025	All Years
DDR	100	0	0	0	0	0	0	100
DIH	10	10	10	10	10	0	0	50
DS	0	100	400	400	400	0	0	1,300
<b>Total</b>	<b>110</b>	<b>110</b>	<b>410</b>	<b>410</b>	<b>410</b>	<b>0</b>	<b>0</b>	<b>1,450</b>

PROJECT DEVELOPMENT AND ENVIRONMENTAL

RESPONSIBLE AGENCY: **FDOT**

Item Segment TOTAL ALL Years ALL Phases: **\$1,450**  
Item Number: 250635 Item TOTAL ALL Years ALL Phases ALL Segments: **\$10,628**

TPO Project No: **DT2506356**  
LRTP Ref: 06-09  
County: DIST/ST-WIDE  
Roadway ID:  
Lanes Exist:  
Lanes Improved:  
Lanes Added:  
Project Length:  
District: 6

Project Description: **DISTRICTWIDE CULTURAL RESOURCE ASSESSMENT CONSULTANT**

Type of Work: **ENVIRONMENTAL TEST/MITIGATE** SIS or Non-SIS: **No**

Extra Description:

PHASE :

Funding Source	Proposed Funding (in \$000s)							
	<2021	2020 - 2021	2021 - 2022	2022 - 2023	2023 - 2024	2024 - 2025	>2025	All Years
DIH	0	0	0	0	0	10	0	10
DS	0	0	0	0	0	100	0	100
<b>Total</b>	<b>0</b>	<b>0</b>	<b>0</b>	<b>0</b>	<b>0</b>	<b>110</b>	<b>0</b>	<b>110</b>

PROJECT DEVELOPMENT AND ENVIRONMENTAL

RESPONSIBLE AGENCY: **FDOT**

Item Segment TOTAL ALL Years ALL Phases: **\$110**  
Item Number: 250635 Item TOTAL ALL Years ALL Phases ALL Segments: **\$10,628**

MIAMI-DADE TRANSPORTATION PLANNING ORGANIZATION  
TRANSPORTATION IMPROVEMENT PROGRAM  
PRIMARY STATE HIGHWAYS AND INTERMODAL



**MISCELLANEOUS**

TPO Project No: **DT2506491**  
LRTP Ref: 06-09  
County: DIST/ST-WIDE  
Roadway ID:  
Lanes Exist:  
Lanes Improved:  
Lanes Added:  
Project Length:  
District: 6

Project Description: **DISTRICTWIDE PERMITS CONSULTANT**

Type of Work: **ENVIRONMENTAL PERMITS ACQ** SIS or Non-SIS: **No**

Extra Description:

		Proposed Funding (in \$000s)							
PHASE :	Funding Source	<2021	2020 - 2021	2021 - 2022	2022 - 2023	2023 - 2024	2024 - 2025	>2025	All Years
		16	0	0	0	0	0	0	16
<b>ENVIRONMENTAL</b>	<b>Total</b>	<b>16</b>	<b>0</b>	<b>0</b>	<b>0</b>	<b>0</b>	<b>0</b>	<b>0</b>	<b>16</b>
		4,712	0	0	0	0	0	0	4,712
<b>PROJECT DEVELOPMENT AND ENVIRONMENTAL</b>	<b>Total</b>	<b>4,712</b>	<b>0</b>	<b>0</b>	<b>0</b>	<b>0</b>	<b>0</b>	<b>0</b>	<b>4,712</b>

RESPONSIBLE AGENCY: **FDOT**

Item Segment TOTAL ALL Years ALL Phases: **\$4,728**  
Item Number: 250649 Item TOTAL ALL Years ALL Phases ALL Segments: **\$9,255**

TPO Project No: **DT2506492**  
LRTP Ref: 06-09  
County: DIST/ST-WIDE  
Roadway ID:  
Lanes Exist:  
Lanes Improved:  
Lanes Added:  
Project Length:  
District: 6

Project Description: **DISTRICTWIDE PERMITS CONSULTANT**

Type of Work: **ENVIRONMENTAL PERMITS ACQ** SIS or Non-SIS: **No**

Extra Description:

		Proposed Funding (in \$000s)							
PHASE :	Funding Source	<2021	2020 - 2021	2021 - 2022	2022 - 2023	2023 - 2024	2024 - 2025	>2025	All Years
	DIH	19	20	20	20	20	20	0	119
	DS	1,954	350	400	400	400	400	0	3,904
<b>PROJECT DEVELOPMENT AND ENVIRONMENTAL</b>	<b>Total</b>	<b>1,973</b>	<b>370</b>	<b>420</b>	<b>420</b>	<b>420</b>	<b>420</b>	<b>0</b>	<b>4,023</b>

RESPONSIBLE AGENCY: **FDOT**

Item Segment TOTAL ALL Years ALL Phases: **\$4,023**  
Item Number: 250649 Item TOTAL ALL Years ALL Phases ALL Segments: **\$9,255**

MIAMI-DADE TRANSPORTATION PLANNING ORGANIZATION  
TRANSPORTATION IMPROVEMENT PROGRAM  
PRIMARY STATE HIGHWAYS AND INTERMODAL



MISCELLANEOUS

TPO Project No: **DT2506493**  
LRTP Ref: 06-09  
County: DIST/ST-WIDE  
Roadway ID:  
Lanes Exist:  
Lanes Improved:  
Lanes Added:  
Project Length:  
District: 6

Project Description: **DISTRICTWIDE ENVIRONMENTAL PERMITS**

Type of Work: **ENVIRONMENTAL PERMITS ACQ**

SIS or Non-SIS: **No**

Extra Description:

PHASE :

Funding Source	Proposed Funding (in \$000s)							
	<2021	2020 - 2021	2021 - 2022	2022 - 2023	2023 - 2024	2024 - 2025	>2025	All Years
DS	254	50	50	50	50	50	0	504
<b>Total</b>	<b>254</b>	<b>50</b>	<b>50</b>	<b>50</b>	<b>50</b>	<b>50</b>	<b>0</b>	<b>504</b>

PROJECT DEVELOPMENT AND ENVIRONMENTAL

RESPONSIBLE AGENCY: **FDOT**

Item Segment TOTAL ALL Years ALL Phases: **\$504**

Item Number: 250649

Item TOTAL ALL Years ALL Phases ALL Segments: **\$9,255**

TPO Project No: **DT2506731**  
LRTP Ref: 06-09  
County: DIST/ST-WIDE  
Roadway ID:  
Lanes Exist:  
Lanes Improved:  
Lanes Added:  
Project Length:  
District: 6

Project Description: **DISTRICTWIDE PUBLIC INVOLVEMENT CONSULTANT**

Type of Work: **PRELIMINARY ENGINEERING**

SIS or Non-SIS: **No**

Extra Description:

PHASE :

Funding Source	Proposed Funding (in \$000s)							
	<2021	2020 - 2021	2021 - 2022	2022 - 2023	2023 - 2024	2024 - 2025	>2025	All Years
DIH	1,082	80	80	80	80	80	0	1,482
DS	4,358	0	0	0	0	0	0	4,358
<b>Total</b>	<b>5,440</b>	<b>80</b>	<b>80</b>	<b>80</b>	<b>80</b>	<b>80</b>	<b>0</b>	<b>5,840</b>

PRELIMINARY ENGINEERING

RESPONSIBLE AGENCY: **FDOT**

Item Segment TOTAL ALL Years ALL Phases: **\$5,840**

Item Number: 250673

Item TOTAL ALL Years ALL Phases ALL Segments: **\$10,311**

MIAMI-DADE TRANSPORTATION PLANNING ORGANIZATION  
TRANSPORTATION IMPROVEMENT PROGRAM  
PRIMARY STATE HIGHWAYS AND INTERMODAL



MISCELLANEOUS

TPO Project No: **DT2506732**  
LRTP Ref: 06-09  
County: DIST/ST-WIDE  
Roadway ID:  
Lanes Exist:  
Lanes Improved:  
Lanes Added:  
Project Length:  
District: 6

Project Description: **DISTRICTWIDE PUBLIC INVOLVEMENT  
WEB SITE MANAGEMENT CONSULTANT**

Type of Work: **PRELIMINARY ENGINEERING** SIS or Non-SIS: **No**

Extra Description:

PHASE :

Funding Source	Proposed Funding (in \$000s)							
	<2021	2020 - 2021	2021 - 2022	2022 - 2023	2023 - 2024	2024 - 2025	>2025	All Years
	0	0	0	0	0	0	0	0
<b>PRELIMINARY ENGINEERING Total</b>	<b>0</b>	<b>0</b>	<b>0</b>	<b>0</b>	<b>0</b>	<b>0</b>	<b>0</b>	<b>0</b>

RESPONSIBLE AGENCY: **FDOT**

Item Segment TOTAL ALL Years ALL Phases: **\$0**

Item Number: 250673 Item TOTAL ALL Years ALL Phases ALL Segments: **\$10,311**

TPO Project No: **DT2506733**  
LRTP Ref: 06-09  
County: DIST/ST-WIDE  
Roadway ID:  
Lanes Exist:  
Lanes Improved:  
Lanes Added:  
Project Length:  
District: 6

Project Description: **DISTRICTWIDE PUBLIC INVOLVEMENT  
CONSULTANT**

Type of Work: **PRELIMINARY ENGINEERING** SIS or Non-SIS: **No**

Extra Description:

PHASE :

Funding Source	Proposed Funding (in \$000s)							
	<2021	2020 - 2021	2021 - 2022	2022 - 2023	2023 - 2024	2024 - 2025	>2025	All Years
DIH	8	20	50	50	0	0	0	128
DS	2,443	400	400	550	400	150	0	4,343
<b>PRELIMINARY ENGINEERING Total</b>	<b>2,451</b>	<b>420</b>	<b>450</b>	<b>600</b>	<b>400</b>	<b>150</b>	<b>0</b>	<b>4,471</b>

RESPONSIBLE AGENCY: **FDOT**

Item Segment TOTAL ALL Years ALL Phases: **\$4,471**

Item Number: 250673 Item TOTAL ALL Years ALL Phases ALL Segments: **\$10,311**

MIAMI-DADE TRANSPORTATION PLANNING ORGANIZATION  
TRANSPORTATION IMPROVEMENT PROGRAM  
PRIMARY STATE HIGHWAYS AND INTERMODAL



**MISCELLANEOUS**

TPO Project No: **DT2506961**  
LRTP Ref: 06-09  
County: DIST/ST-WIDE  
Roadway ID:  
Lanes Exist:  
Lanes Improved:  
Lanes Added:  
Project Length:  
District: 6

Project Description: **DISTRICTWIDE LOCATION SURVEY CONSULTANT**

Type of Work: **PRELIMINARY ENGINEERING**

SIS or Non-SIS: **No**

Extra Description:

PHASE :

PRELIMINARY ENGINEERING

Funding Source	Proposed Funding (in \$000s)							
	<2021	2020 - 2021	2021 - 2022	2022 - 2023	2023 - 2024	2024 - 2025	>2025	All Years
	11,201	0	0	0	0	0	0	11,201
<b>Total</b>	<b>11,201</b>	<b>0</b>	<b>0</b>	<b>0</b>	<b>0</b>	<b>0</b>	<b>0</b>	<b>11,201</b>

RESPONSIBLE AGENCY: **FDOT**

Item Segment TOTAL ALL Years ALL Phases: **\$11,201**

Item Number: 250696

Item TOTAL ALL Years ALL Phases ALL Segments: **\$31,542**

TPO Project No: **DT2506962**  
LRTP Ref: 06-09  
County: DIST/ST-WIDE  
Roadway ID:  
Lanes Exist:  
Lanes Improved:  
Lanes Added:  
Project Length:  
District: 6

Project Description: **DISTRICTWIDE ROW MAPPING AND SURVEY**

Type of Work: **PRELIMINARY ENGINEERING**

SIS or Non-SIS: **No**

Extra Description:

PHASE :

PRELIMINARY ENGINEERING

Funding Source	Proposed Funding (in \$000s)							
	<2021	2020 - 2021	2021 - 2022	2022 - 2023	2023 - 2024	2024 - 2025	>2025	All Years
	3,475	0	0	0	0	0	0	3,475
<b>Total</b>	<b>3,475</b>	<b>0</b>	<b>0</b>	<b>0</b>	<b>0</b>	<b>0</b>	<b>0</b>	<b>3,475</b>

RESPONSIBLE AGENCY: **FDOT**

Item Segment TOTAL ALL Years ALL Phases: **\$3,475**

Item Number: 250696

Item TOTAL ALL Years ALL Phases ALL Segments: **\$31,542**

MIAMI-DADE TRANSPORTATION PLANNING ORGANIZATION  
TRANSPORTATION IMPROVEMENT PROGRAM  
PRIMARY STATE HIGHWAYS AND INTERMODAL



MISCELLANEOUS

TPO Project No: **DT2506963**  
LRTP Ref: 06-09  
County: DIST/ST-WIDE  
Roadway ID:  
Lanes Exist:  
Lanes Improved:  
Lanes Added:  
Project Length:  
District: 6

Project Description: **DISTRICTWIDE ROW PUBLIC RECORDS SEARCH**

Type of Work: **PRELIMINARY ENGINEERING** SIS or Non-SIS: **No**

Extra Description:

PHASE :	Funding Source	Proposed Funding (in \$000s)							All Years
		<2021	2020 - 2021	2021 - 2022	2022 - 2023	2023 - 2024	2024 - 2025	>2025	
	DS	43	2	2	2	2	2	0	53
RIGHT OF WAY	Total	43	2	2	2	2	2	0	53

RESPONSIBLE AGENCY: **FDOT**

Item Segment TOTAL ALL Years ALL Phases: **\$53**

Item Number: 250696 Item TOTAL ALL Years ALL Phases ALL Segments: **\$31,542**

TPO Project No: **DT2506964**  
LRTP Ref: 06-09  
County: DIST/ST-WIDE  
Roadway ID:  
Lanes Exist:  
Lanes Improved:  
Lanes Added:  
Project Length:  
District: 6

Project Description: **DISTRICTWIDE ROW ENGINEERING SUPPORT FOR R/W ADMINISTRATION**

Type of Work: **PRELIMINARY ENGINEERING** SIS or Non-SIS: **No**

Extra Description:

PHASE :	Funding Source	Proposed Funding (in \$000s)							All Years
		<2021	2020 - 2021	2021 - 2022	2022 - 2023	2023 - 2024	2024 - 2025	>2025	
		49	0	0	0	0	0	0	49
PRELIMINARY ENGINEERING	Total	49	0	0	0	0	0	0	49

RESPONSIBLE AGENCY: **FDOT**

Item Segment TOTAL ALL Years ALL Phases: **\$49**

Item Number: 250696 Item TOTAL ALL Years ALL Phases ALL Segments: **\$31,542**

MIAMI-DADE TRANSPORTATION PLANNING ORGANIZATION  
TRANSPORTATION IMPROVEMENT PROGRAM  
PRIMARY STATE HIGHWAYS AND INTERMODAL



MISCELLANEOUS

TPO Project No: **DT2506965**  
LRTP Ref: 06-09  
County: DIST/ST-WIDE  
Roadway ID:  
Lanes Exist:  
Lanes Improved:  
Lanes Added:  
Project Length:  
District: 6

Project Description: **DISTRICTWIDE MISC LOCATION SURVEY CONSULTANT**

Type of Work: **PRELIMINARY ENGINEERING** SIS or Non-SIS: **No**

Extra Description:

PHASE :

Funding Source	Proposed Funding (in \$000s)							
	<2021	2020 - 2021	2021 - 2022	2022 - 2023	2023 - 2024	2024 - 2025	>2025	All Years
DS	5,169	0	1,050	1,050	700	700	0	8,669
<b>PRELIMINARY ENGINEERING Total</b>	<b>5,169</b>	<b>0</b>	<b>1,050</b>	<b>1,050</b>	<b>700</b>	<b>700</b>	<b>0</b>	<b>8,669</b>

RESPONSIBLE AGENCY: **FDOT**

Item Segment TOTAL ALL Years ALL Phases: **\$8,669**

Item Number: 250696 Item TOTAL ALL Years ALL Phases ALL Segments: **\$31,542**

TPO Project No: **DT2506966**  
LRTP Ref: 06-09  
County: DIST/ST-WIDE  
Roadway ID:  
Lanes Exist:  
Lanes Improved:  
Lanes Added:  
Project Length:  
District: 6

Project Description: **DISTRICTWIDE ROW MAPPING & SURVEY**

Type of Work: **PRELIMINARY ENGINEERING** SIS or Non-SIS: **No**

Extra Description:

PHASE :

Funding Source	Proposed Funding (in \$000s)							
	<2021	2020 - 2021	2021 - 2022	2022 - 2023	2023 - 2024	2024 - 2025	>2025	All Years
DS	4,645	0	1,050	1,050	600	750	0	8,095
<b>PRELIMINARY ENGINEERING Total</b>	<b>4,645</b>	<b>0</b>	<b>1,050</b>	<b>1,050</b>	<b>600</b>	<b>750</b>	<b>0</b>	<b>8,095</b>

RESPONSIBLE AGENCY: **FDOT**

Item Segment TOTAL ALL Years ALL Phases: **\$8,095**

Item Number: 250696 Item TOTAL ALL Years ALL Phases ALL Segments: **\$31,542**

MIAMI-DADE TRANSPORTATION PLANNING ORGANIZATION  
TRANSPORTATION IMPROVEMENT PROGRAM  
PRIMARY STATE HIGHWAYS AND INTERMODAL



MISCELLANEOUS

TPO Project No: **DT2506971**  
LRTP Ref: 06-09  
County: DIST/ST-WIDE  
Roadway ID:  
Lanes Exist:  
Lanes Improved:  
Lanes Added:  
Project Length:  
District: 6

Project Description: **DISTRICTWIDE TITLE SEARCH**

Type of Work: **PRELIMINARY ENGINEERING**

SIS or Non-SIS: **No**

Extra Description:

PHASE :

Proposed Funding (in \$000s)								
Funding Source	<2021	2020 - 2021	2021 - 2022	2022 - 2023	2023 - 2024	2024 - 2025	>2025	All Years
DIH	121	0	0	0	0	0	0	121
DS	2,297	168	168	168	168	168	0	3,137
<b>PRELIMINARY ENGINEERING Total</b>	<b>2,418</b>	<b>168</b>	<b>168</b>	<b>168</b>	<b>168</b>	<b>168</b>	<b>0</b>	<b>3,258</b>

RESPONSIBLE AGENCY: **FDOT**

Item Segment **TOTAL ALL Years ALL Phases:** **\$3,258**

Item Number: **250697** Item **TOTAL ALL Years ALL Phases ALL Segments:** **\$4,278**

TPO Project No: **DT2506972**  
LRTP Ref: 06-09  
County: DIST/ST-WIDE  
Roadway ID:  
Lanes Exist:  
Lanes Improved:  
Lanes Added:  
Project Length:  
District: 6

Project Description: **DISTRICTWIDE TITLE SEARCH**

Type of Work: **PRELIMINARY ENGINEERING**

SIS or Non-SIS: **No**

Extra Description:

PHASE :

Proposed Funding (in \$000s)								
Funding Source	<2021	2020 - 2021	2021 - 2022	2022 - 2023	2023 - 2024	2024 - 2025	>2025	All Years
DS	645	75	75	75	75	75	0	1,020
<b>PRELIMINARY ENGINEERING Total</b>	<b>645</b>	<b>75</b>	<b>75</b>	<b>75</b>	<b>75</b>	<b>75</b>	<b>0</b>	<b>1,020</b>

RESPONSIBLE AGENCY: **FDOT**

Item Segment **TOTAL ALL Years ALL Phases:** **\$1,020**

Item Number: **250697** Item **TOTAL ALL Years ALL Phases ALL Segments:** **\$4,278**

MIAMI-DADE TRANSPORTATION PLANNING ORGANIZATION  
TRANSPORTATION IMPROVEMENT PROGRAM  
PRIMARY STATE HIGHWAYS AND INTERMODAL



MISCELLANEOUS

TPO Project No: **DT2507471**  
LRTP Ref: 06-09  
County: DIST/ST-WIDE  
Roadway ID:  
Lanes Exist:  
Lanes Improved:  
Lanes Added:  
Project Length:  
District: 6

Project Description: **DISTRICTWIDE ENGINEERING SUPPORT SERVICES**

Type of Work: **PRELIMINARY ENGINEERING**

SIS or Non-SIS: **No**

Extra Description:

PHASE :

Proposed Funding (in \$000s)								
Funding Source	<2021	2020 - 2021	2021 - 2022	2022 - 2023	2023 - 2024	2024 - 2025	>2025	All Years
DIH	26,397	2,000	2,000	2,000	2,000	2,000	0	36,397
DS	1,052	0	0	0	0	0	0	1,052
<b>PRELIMINARY ENGINEERING Total</b>	<b>27,449</b>	<b>2,000</b>	<b>2,000</b>	<b>2,000</b>	<b>2,000</b>	<b>2,000</b>	<b>0</b>	<b>37,449</b>

RESPONSIBLE AGENCY: **FDOT**

Item Segment **TOTAL ALL Years ALL Phases:** **\$37,449**

Item Number: **250747** Item **TOTAL ALL Years ALL Phases ALL Segments:** **\$42,413**

TPO Project No: **DT2507472**  
LRTP Ref: 06-09  
County: DIST/ST-WIDE  
Roadway ID:  
Lanes Exist:  
Lanes Improved:  
Lanes Added:  
Project Length:  
District: 6

Project Description: **DISTRICTWIDE DESIGN OFFICE ENGINEERING SUPPORT SERVICES**

Type of Work: **PRELIMINARY ENGINEERING**

SIS or Non-SIS: **No**

Extra Description:

PHASE :

Proposed Funding (in \$000s)								
Funding Source	<2021	2020 - 2021	2021 - 2022	2022 - 2023	2023 - 2024	2024 - 2025	>2025	All Years
	2,604	0	0	0	0	0	0	2,604
<b>PRELIMINARY ENGINEERING Total</b>	<b>2,604</b>	<b>0</b>	<b>0</b>	<b>0</b>	<b>0</b>	<b>0</b>	<b>0</b>	<b>2,604</b>

RESPONSIBLE AGENCY: **FDOT**

Item Segment **TOTAL ALL Years ALL Phases:** **\$2,604**

Item Number: **250747** Item **TOTAL ALL Years ALL Phases ALL Segments:** **\$42,413**

MIAMI-DADE TRANSPORTATION PLANNING ORGANIZATION  
TRANSPORTATION IMPROVEMENT PROGRAM  
PRIMARY STATE HIGHWAYS AND INTERMODAL



**MISCELLANEOUS**

TPO Project No: **DT2507473**  
LRTP Ref: 06-09  
County: DIST/ST-WIDE  
Roadway ID:  
Lanes Exist:  
Lanes Improved:  
Lanes Added:  
Project Length:  
District: 6

Project Description: **DISTRICTWIDE DESIGN OFFICE  
ENGINEERING SUPPORT SERVICES**

Type of Work: **GEOGRAPHIC INFO. SYSTEMS** SIS or Non-SIS: **No**

Extra Description:

		Proposed Funding (in \$000s)							
PHASE :	Funding Source	<2021	2020 - 2021	2021 - 2022	2022 - 2023	2023 - 2024	2024 - 2025	>2025	All Years
PRELIMINARY ENGINEERING	DS	0	472	472	472	472	236	0	2,124
	Total	0	472	472	472	472	236	0	2,124

RESPONSIBLE AGENCY: **FDOT**

Item Segment TOTAL ALL Years ALL Phases: **\$2,124**

Item Number: 250747 Item TOTAL ALL Years ALL Phases ALL Segments: **\$42,413**

TPO Project No: **DT2507474**  
LRTP Ref: 06-09  
County: DIST/ST-WIDE  
Roadway ID:  
Lanes Exist:  
Lanes Improved:  
Lanes Added:  
Project Length:  
District: 6

Project Description: **DISTRICTWIDE DESIGN OFFICE  
ENGINEERING SUPPORT SERVICES**

Type of Work: **GEOGRAPHIC INFO. SYSTEMS** SIS or Non-SIS: **No**

Extra Description:

		Proposed Funding (in \$000s)							
PHASE :	Funding Source	<2021	2020 - 2021	2021 - 2022	2022 - 2023	2023 - 2024	2024 - 2025	>2025	All Years
	DS	0	0	0	0	0	236	0	236
PRELIMINARY ENGINEERING	Total	0	0	0	0	0	236	0	236

RESPONSIBLE AGENCY: **FDOT**

Item Segment TOTAL ALL Years ALL Phases: **\$236**

Item Number: 250747 Item TOTAL ALL Years ALL Phases ALL Segments: **\$42,413**

MIAMI-DADE TRANSPORTATION PLANNING ORGANIZATION  
TRANSPORTATION IMPROVEMENT PROGRAM  
PRIMARY STATE HIGHWAYS AND INTERMODAL



MISCELLANEOUS

TPO Project No: **DT2507532**  
LRTP Ref: 06-09  
County: DIST/ST-WIDE  
Roadway ID:  
Lanes Exist:  
Lanes Improved:  
Lanes Added:  
Project Length:  
District: 6

Project Description: **DISTRICTWIDE OPERATIONS DIVISION  
SUPPORT / OPERATIONS BUDGET**

Type of Work: **FUNDING ACTION**

SIS or Non-SIS: **No**

Extra Description:

PHASE :	Funding Source	Proposed Funding (in \$000s)							All Years
		<2021	2020 - 2021	2021 - 2022	2022 - 2023	2023 - 2024	2024 - 2025	>2025	
	D	235	47	0	0	0	0	0	282
	DS	227	0	47	47	47	0	0	368
CONSTRUCTION	Total	462	47	47	47	47	0	0	650

RESPONSIBLE AGENCY: **FDOT**

Item Segment TOTAL ALL Years ALL Phases: **\$650**

Item Number: 250753

Item TOTAL ALL Years ALL Phases ALL Segments: **\$650**

TPO Project No: **DT2512651**  
LRTP Ref: 06-08  
County: MIAMI-DADE  
Roadway ID:  
Lanes Exist:  
Lanes Improved:  
Lanes Added:  
Project Length:  
District: 6

Project Description: **SOUTH DADE GREENWAYS NETWORK**

Type of Work: **BIKE PATH/TRAIL**

SIS or Non-SIS: **No**

Extra Description:

PHASE :	Funding Source	Proposed Funding (in \$000s)							All Years
		<2021	2020 - 2021	2021 - 2022	2022 - 2023	2023 - 2024	2024 - 2025	>2025	
		375	0	0	0	0	0	0	375
PRELIMINARY ENGINEERING	Total	375	0	0	0	0	0	0	375
		289	0	0	0	0	0	0	289
PROJECT DEVELOPMENT AND ENVIRONMENTAL	Total	289	0	0	0	0	0	0	289

RESPONSIBLE AGENCY: **FDOT**

Item Segment TOTAL ALL Years ALL Phases: **\$664**

Item Number: 251265

Item TOTAL ALL Years ALL Phases ALL Segments: **\$7,429**

MIAMI-DADE TRANSPORTATION PLANNING ORGANIZATION  
TRANSPORTATION IMPROVEMENT PROGRAM  
PRIMARY STATE HIGHWAYS AND INTERMODAL



**MISCELLANEOUS**

TPO Project No:	DT2512652	Project Description:	BISCAYNE TRAIL/SW 87 AVE		FROM OLD CUTLER RD		TO BLACK POINT PARK & MARINA				
LRTP Ref:	07-72										
County:	MIAMI-DADE										
Roadway ID:											
Lanes Exist:		Type of Work:	BIKE PATH/TRAIL		SIS or Non-SIS:		No				
Lanes Improved:											
Lanes Added:		Extra Description:									
Project Length:	2.657										
District:	6										
			Proposed Funding (in \$000s)								
PHASE :			Funding Source	<2021	2020 - 2021	2021 - 2022	2022 - 2023	2023 - 2024	2024 - 2025	>2025	All Years
				150	0	0	0	0	0	0	150
PRELIMINARY ENGINEERING			Total	150	0	0	0	0	0	0	150
				552	0	0	0	0	0	0	552
CONSTRUCTION			Total	552	0	0	0	0	0	0	552
RESPONSIBLE AGENCY: FDOT			Item Segment TOTAL ALL Years ALL Phases: \$702								
			Item Number:	251265	Item TOTAL ALL Years ALL Phases ALL Segments:					\$7,429	

TPO Project No: <b>DT2512653</b>	Project Description:	<b>BLACK CREEK TRAIL (A)</b>	<b>FROM BLACK POINT PARK</b>	<b>TO MARY/PENNY THOMPSON PARK</b>							
LRTP Ref: 07-74											
County: MIAMI-DADE											
Roadway ID:											
Lanes Exist:	Type of Work:	<b>BIKE PATH/TRAIL</b>	SIS or Non-SIS:	<b>No</b>							
Lanes Improved:	Extra Description:										
Lanes Added:											
Project Length:											
District: 6											
		Proposed Funding (in \$000s)									
		PHASE :	Funding Source	<2021	2020 - 2021	2021 - 2022	2022 - 2023	2023 - 2024	2024 - 2025	>2025	All Years
				3	0	0	0	0	0	0	3
				2,131	0	0	0	0	0	0	2,131
		CONSTRUCTION	Total	2,134	0	0	0	0	0	0	2,134
RESPONSIBLE AGENCY: <b>FDOT</b>		Item Segment TOTAL ALL Years ALL Phases: <b>\$2,134</b>									
		Item Number: 251265	Item TOTAL ALL Years ALL Phases ALL Segments: <b>\$7,429</b>								

MIAMI-DADE TRANSPORTATION PLANNING ORGANIZATION  
TRANSPORTATION IMPROVEMENT PROGRAM  
PRIMARY STATE HIGHWAYS AND INTERMODAL



MISCELLANEOUS

TPO Project No: **DT2512654** Project Description: **BISCAYNE S DADE (C&D)** FROM BLACK POINT PARK TO SW 138 ST & SW 137 AVE

LRTP Ref: 07-72

County: MIAMI-DADE

Roadway ID:

Lanes Exist:

Lanes Improved:

Lanes Added:

Project Length:

District: 6

Project Description:

Type of Work: **BIKE PATH/TRAIL**

SIS or Non-SIS: **No**

Extra Description:

PHASE :

Funding Source	Proposed Funding (in \$000s)							
	<2021	2020 - 2021	2021 - 2022	2022 - 2023	2023 - 2024	2024 - 2025	>2025	All Years
PRELIMINARY ENGINEERING	671	0	0	0	0	0	0	671
<b>Total</b>	<b>671</b>	<b>0</b>	<b>0</b>	<b>0</b>	<b>0</b>	<b>0</b>	<b>0</b>	<b>671</b>

RESPONSIBLE AGENCY: **FDOT**

Item Segment TOTAL ALL Years ALL Phases: **\$671**

Item Number: 251265 Item TOTAL ALL Years ALL Phases ALL Segments: **\$7,429**

TPO Project No: **DT2512656** Project Description: **OLD CUTLER TRAIL** FROM SW 136 ST/SW 63 AVE TO CARTAGENA PLAZA

LRTP Ref: 06-10

County: MIAMI-DADE

Roadway ID:

Lanes Exist:

Lanes Improved:

Lanes Added:

Project Length:

District: 6

Project Description:

Type of Work: **BIKE PATH/TRAIL**

SIS or Non-SIS: **No**

Extra Description:

PHASE :

Funding Source	Proposed Funding (in \$000s)							
	<2021	2020 - 2021	2021 - 2022	2022 - 2023	2023 - 2024	2024 - 2025	>2025	All Years
	5	0	0	0	0	0	0	5
	1,283	0	0	0	0	0	0	1,283
<b>CONSTRUCTION</b>	<b>1,288</b>	<b>0</b>	<b>0</b>	<b>0</b>	<b>0</b>	<b>0</b>	<b>0</b>	<b>1,288</b>

RESPONSIBLE AGENCY: **FDOT**

Item Segment TOTAL ALL Years ALL Phases: **\$1,288**

Item Number: 251265 Item TOTAL ALL Years ALL Phases ALL Segments: **\$7,429**

MIAMI-DADE TRANSPORTATION PLANNING ORGANIZATION  
TRANSPORTATION IMPROVEMENT PROGRAM  
PRIMARY STATE HIGHWAYS AND INTERMODAL



MISCELLANEOUS

TPO Project No: **DT2512657**  
LRTP Ref: 07-72  
County: MIAMI-DADE  
Roadway ID:  
Lanes Exist:  
Lanes Improved:  
Lanes Added:  
Project Length:  
District: 6

Project Description: **BISCAYNE TRAIL SEGMENT D, SW 328  
ST/SW 117 AVE TO HOMESTEAD  
BAYFRONT PARK**

Type of Work: **BIKE PATH/TRAIL**

SIS or Non-SIS: **No**

Extra Description:

PHASE :	Funding Source	Proposed Funding (in \$000s)							All Years
		<2021	2020 - 2021	2021 - 2022	2022 - 2023	2023 - 2024	2024 - 2025	>2025	
	ACSA	0	5	0	0	0	0	0	5
	LF	0	120	0	0	0	0	0	120
	TALT	0	627	0	0	0	0	0	627
	TALU	0	1,218	0	0	0	0	0	1,218
CONSTRUCTION	Total	0	1,970	0	0	0	0	0	1,970

RESPONSIBLE AGENCY: **FDOT**

Item Segment TOTAL ALL Years ALL Phases: **\$1,970**

Item Number: 251265

Item TOTAL ALL Years ALL Phases ALL Segments: **\$7,429**

TPO Project No: **DT2512711**  
LRTP Ref: 06-08  
County: MIAMI-DADE  
Roadway ID:  
Lanes Exist:  
Lanes Improved:  
Lanes Added:  
Project Length: 1.116  
District: 6

Project Description: **NORTH BEACH**

**FROM 63RD ST TO 75TH ST LAP**

Type of Work: **BIKE PATH/TRAIL**

SIS or Non-SIS: **No**

Extra Description:

PHASE :	Funding Source	Proposed Funding (in \$000s)							All Years
		<2021	2020 - 2021	2021 - 2022	2022 - 2023	2023 - 2024	2024 - 2025	>2025	
		841	0	0	0	0	0	0	841
		360	0	0	0	0	0	0	360
CONSTRUCTION	Total	1,201	0	0	0	0	0	0	1,201

RESPONSIBLE AGENCY: **FDOT**

Item Segment TOTAL ALL Years ALL Phases: **\$1,201**

Item Number: 251271

Item TOTAL ALL Years ALL Phases ALL Segments: **\$9,938**

MIAMI-DADE TRANSPORTATION PLANNING ORGANIZATION  
TRANSPORTATION IMPROVEMENT PROGRAM  
PRIMARY STATE HIGHWAYS AND INTERMODAL



MISCELLANEOUS

TPO Project No: **DT2512712**  
LRTP Ref: 06-08  
County: MIAMI-DADE  
Roadway ID:  
Lanes Exist:  
Lanes Improved:  
Lanes Added:  
Project Length: 1.006  
District: 6

Project Description: **N BEACH REC CORRIDOR**

FROM 64TH ST

TO 79TH ST (PH IV)

Type of Work: **BIKE PATH/TRAIL**

SIS or Non-SIS: **No**

Extra Description:

		Proposed Funding (in \$000s)							
PHASE :	Funding Source	<2021	2020 - 2021	2021 - 2022	2022 - 2023	2023 - 2024	2024 - 2025	>2025	All Years
		1,708	0	0	0	0	0	0	1,708
		4,490	0	0	0	0	0	0	4,490
CONSTRUCTION	Total	6,198	0	0	0	0	0	0	6,198

RESPONSIBLE AGENCY: **FDOT**

Item Segment TOTAL ALL Years ALL Phases: **\$6,198**

Item Number: 251271 Item TOTAL ALL Years ALL Phases ALL Segments: **\$9,938**

TPO Project No: **DT2512713**  
LRTP Ref: 06-08  
County: MIAMI-DADE  
Roadway ID:  
Lanes Exist:  
Lanes Improved:  
Lanes Added:  
Project Length:  
District: 6

Project Description: **N BEACH REC CORRIDOR**

FROM 21ST ST

TO 64TH ST

Type of Work: **BIKE PATH/TRAIL**

SIS or Non-SIS: **No**

Extra Description:

		Proposed Funding (in \$000s)							
PHASE :	Funding Source	<2021	2020 - 2021	2021 - 2022	2022 - 2023	2023 - 2024	2024 - 2025	>2025	All Years
		704	0	0	0	0	0	0	704
CONSTRUCTION	Total	704	0	0	0	0	0	0	704

RESPONSIBLE AGENCY: **FDOT**

Item Segment TOTAL ALL Years ALL Phases: **\$704**

Item Number: 251271 Item TOTAL ALL Years ALL Phases ALL Segments: **\$9,938**

MIAMI-DADE TRANSPORTATION PLANNING ORGANIZATION  
TRANSPORTATION IMPROVEMENT PROGRAM  
PRIMARY STATE HIGHWAYS AND INTERMODAL



**MISCELLANEOUS**

TPO Project No: **DT2512714**  
LRTP Ref: 06-08  
County: MIAMI-DADE  
Roadway ID:  
Lanes Exist:  
Lanes Improved:  
Lanes Added:  
Project Length:  
District: 6

Project Description: **CITY OF MIAMI BEACH FROM 23RD ST TO 64TH ST**

Type of Work: **BIKE PATH/TRAIL** SIS or Non-SIS: **No**

Extra Description:

PHASE :	Funding Source	Proposed Funding (in \$000s)							All Years
		<2021	2020 - 2021	2021 - 2022	2022 - 2023	2023 - 2024	2024 - 2025	>2025	
		0	0	0	0	0	0	0	0
		0	0	0	0	0	0	0	0
		424	0	0	0	0	0	0	424
<b>PRELIMINARY ENGINEERING</b>	<b>Total</b>	<b>424</b>	<b>0</b>	<b>0</b>	<b>0</b>	<b>0</b>	<b>0</b>	<b>0</b>	<b>424</b>

RESPONSIBLE AGENCY: **FDOT**

Item Segment TOTAL ALL Years ALL Phases: **\$424**  
Item Number: 251271 Item TOTAL ALL Years ALL Phases ALL Segments: **\$9,938**

TPO Project No: **DT2512715**  
LRTP Ref: 06-08  
County: MIAMI-DADE  
Roadway ID:  
Lanes Exist:  
Lanes Improved:  
Lanes Added:  
Project Length:  
District: 6

Project Description: **MIDDLE BEACH REC-PH1 FROM 47 ST TO 53 ST INCLG BEACH VIEW PARK AT 53 S**

Type of Work: **BIKE PATH/TRAIL** SIS or Non-SIS: **No**

Extra Description:

PHASE :	Funding Source	Proposed Funding (in \$000s)							All Years
		<2021	2020 - 2021	2021 - 2022	2022 - 2023	2023 - 2024	2024 - 2025	>2025	
		328	0	0	0	0	0	0	328
		5	0	0	0	0	0	0	5
		781	0	0	0	0	0	0	781
<b>CONSTRUCTION</b>	<b>Total</b>	<b>1,114</b>	<b>0</b>	<b>0</b>	<b>0</b>	<b>0</b>	<b>0</b>	<b>0</b>	<b>1,114</b>

RESPONSIBLE AGENCY: **FDOT**

Item Segment TOTAL ALL Years ALL Phases: **\$1,114**  
Item Number: 251271 Item TOTAL ALL Years ALL Phases ALL Segments: **\$9,938**

MIAMI-DADE TRANSPORTATION PLANNING ORGANIZATION  
TRANSPORTATION IMPROVEMENT PROGRAM  
PRIMARY STATE HIGHWAYS AND INTERMODAL



MISCELLANEOUS

TPO Project No: **DT2512716**  
LRTP Ref: 06-08  
County: MIAMI-DADE  
Roadway ID:  
Lanes Exist:  
Lanes Improved:  
Lanes Added:  
Project Length:  
District: 6

Project Description: **NORTH BEACH CORRIDOR -VARIOUS  
BIKE PATH LINKS, ADA ACCESS,  
SIDEWALK +**

Type of Work: **BIKE PATH/TRAIL**

SIS or Non-SIS: **No**

Extra Description:

		Proposed Funding (in \$000s)							
PHASE :	Funding Source	<2021	2020 - 2021	2021 - 2022	2022 - 2023	2023 - 2024	2024 - 2025	>2025	All Years
	SA	0	0	0	0	5	0	0	5
	TALU	0	0	0	0	292	0	0	292
CONSTRUCTION	Total	0	0	0	0	297	0	0	297

RESPONSIBLE AGENCY: **FDOT**

Item Segment TOTAL ALL Years ALL Phases: **\$297**

Item Number: 251271 Item TOTAL ALL Years ALL Phases ALL Segments: **\$9,938**

TPO Project No: **DT4073471**  
LRTP Ref: 06-09  
County: DIST/ST-WIDE  
Roadway ID:  
Lanes Exist:  
Lanes Improved:  
Lanes Added:  
Project Length:  
District: 6

Project Description: **DISTRICTWIDE INTERGOVERNMENTAL  
AFFAIRS & COMMUNITY LIAISON  
SERVICES**

Type of Work: **TRANSPORTATION PLANNING**

SIS or Non-SIS: **No**

Extra Description:

		Proposed Funding (in \$000s)							
PHASE :	Funding Source	<2021	2020 - 2021	2021 - 2022	2022 - 2023	2023 - 2024	2024 - 2025	>2025	All Years
		3,788	0	0	0	0	0	0	3,788
PRELIMINARY ENGINEERING	Total	3,788	0	0	0	0	0	0	3,788

RESPONSIBLE AGENCY: **FDOT**

Item Segment TOTAL ALL Years ALL Phases: **\$3,788**

Item Number: 407347 Item TOTAL ALL Years ALL Phases ALL Segments: **\$7,838**

MIAMI-DADE TRANSPORTATION PLANNING ORGANIZATION  
TRANSPORTATION IMPROVEMENT PROGRAM  
PRIMARY STATE HIGHWAYS AND INTERMODAL



**MISCELLANEOUS**

TPO Project No: **DT4073472**  
LRTP Ref: 06-09  
County: DIST/ST-WIDE  
Roadway ID:  
Lanes Exist:  
Lanes Improved:  
Lanes Added:  
Project Length:  
District: 6

Project Description: **DISTRICTWIDE COMMUNICATION PROGRAMS & SPECIAL PROJECTS**

Type of Work: **TRANSPORTATION PLANNING** SIS or Non-SIS: **No**

Extra Description:

PHASE :	Funding Source	Proposed Funding (in \$000s)							All Years
		<2021	2020 - 2021	2021 - 2022	2022 - 2023	2023 - 2024	2024 - 2025	>2025	
		1,571	0	0	0	0	0	0	1,571
PRELIMINARY ENGINEERING	Total	1,571	0	0	0	0	0	0	1,571

RESPONSIBLE AGENCY: **FDOT**

Item Segment TOTAL ALL Years ALL Phases: **\$1,571**

Item Number: 407347 Item TOTAL ALL Years ALL Phases ALL Segments: **\$7,838**

TPO Project No: **DT4073473**  
LRTP Ref: 06-09  
County: DIST/ST-WIDE  
Roadway ID:  
Lanes Exist:  
Lanes Improved:  
Lanes Added:  
Project Length:  
District: 6

Project Description: **DISTRICTWIDE COMMUNICATION PROGRAMS & SPECIAL PROJECTS**

Type of Work: **TRANSPORTATION PLANNING** SIS or Non-SIS: **No**

Extra Description:

PHASE :	Funding Source	Proposed Funding (in \$000s)							All Years
		<2021	2020 - 2021	2021 - 2022	2022 - 2023	2023 - 2024	2024 - 2025	>2025	
	DIH	4	5	0	0	0	0	0	9
	DS	750	300	0	0	0	0	0	1,050
PRELIMINARY ENGINEERING	Total	754	305	0	0	0	0	0	1,059

RESPONSIBLE AGENCY: **FDOT**

Item Segment TOTAL ALL Years ALL Phases: **\$1,059**

Item Number: 407347 Item TOTAL ALL Years ALL Phases ALL Segments: **\$7,838**

MIAMI-DADE TRANSPORTATION PLANNING ORGANIZATION  
TRANSPORTATION IMPROVEMENT PROGRAM  
PRIMARY STATE HIGHWAYS AND INTERMODAL



MISCELLANEOUS

TPO Project No: **DT4073474**  
LRTP Ref: 07-10  
County: DIST/ST-WIDE  
Roadway ID:  
Lanes Exist:  
Lanes Improved:  
Lanes Added:  
Project Length:  
District: 6

Project Description: **DISTRICTWIDE COMMUNICATION PROGRAMS & SPECIAL PROJECTS**

Type of Work: **TRANSPORTATION PLANNING**

SIS or Non-SIS: **No**

Extra Description:

PHASE :

Proposed Funding (in \$000s)								
Funding Source	<2021	2020 - 2021	2021 - 2022	2022 - 2023	2023 - 2024	2024 - 2025	>2025	All Years
DIH	0	0	5	5	5	0	0	15
DS	0	0	350	350	350	0	0	1,050
<b>PRELIMINARY ENGINEERING</b>	<b>0</b>	<b>0</b>	<b>355</b>	<b>355</b>	<b>355</b>	<b>0</b>	<b>0</b>	<b>1,065</b>

RESPONSIBLE AGENCY: **FDOT**

Item Segment TOTAL ALL Years ALL Phases: **\$1,065**

Item Number: 407347

Item TOTAL ALL Years ALL Phases ALL Segments: **\$7,838**

TPO Project No: **DT4073475**  
LRTP Ref: 07-10  
County: DIST/ST-WIDE  
Roadway ID:  
Lanes Exist:  
Lanes Improved:  
Lanes Added:  
Project Length:  
District: 6

Project Description: **DISTRICTWIDE COMMUNICATION PROGRAMS & SPECIAL PROJECTS**

Type of Work: **TRANSPORTATION PLANNING**

SIS or Non-SIS: **No**

Extra Description:

PHASE :

Proposed Funding (in \$000s)								
Funding Source	<2021	2020 - 2021	2021 - 2022	2022 - 2023	2023 - 2024	2024 - 2025	>2025	All Years
DIH	0	0	0	0	0	5	0	5
DS	0	0	0	0	0	350	0	350
<b>PRELIMINARY ENGINEERING</b>	<b>0</b>	<b>0</b>	<b>0</b>	<b>0</b>	<b>0</b>	<b>355</b>	<b>0</b>	<b>355</b>

RESPONSIBLE AGENCY: **FDOT**

Item Segment TOTAL ALL Years ALL Phases: **\$355**

Item Number: 407347

Item TOTAL ALL Years ALL Phases ALL Segments: **\$7,838**

MIAMI-DADE TRANSPORTATION PLANNING ORGANIZATION  
TRANSPORTATION IMPROVEMENT PROGRAM  
PRIMARY STATE HIGHWAYS AND INTERMODAL



MISCELLANEOUS

TPO Project No: **DT4147531**  
LRTP Ref: 06-09  
County: DIST/ST-WIDE  
Roadway ID:  
Lanes Exist:  
Lanes Improved:  
Lanes Added:  
Project Length:  
District: 6

Project Description: **DISTRICTWIDE TRAFFIC STUDIES - FIU**

Type of Work: **TRAFFIC ENGINEERING STUDY** SIS or Non-SIS: **No**

Extra Description:

PHASE :	Funding Source	Proposed Funding (in \$000s)							All Years
		<2021	2020 - 2021	2021 - 2022	2022 - 2023	2023 - 2024	2024 - 2025	>2025	
		1,214	0	0	0	0	0	0	1,214
PRELIMINARY ENGINEERING	Total	1,214	0	0	0	0	0	0	1,214

RESPONSIBLE AGENCY: **FDOT**

Item Segment TOTAL ALL Years ALL Phases: **\$1,214**

Item Number: 414753 Item TOTAL ALL Years ALL Phases ALL Segments: **\$7,039**

TPO Project No: **DT4147532**  
LRTP Ref: 06-09  
County: DIST/ST-WIDE  
Roadway ID:  
Lanes Exist:  
Lanes Improved:  
Lanes Added:  
Project Length:  
District: 6

Project Description: **FIU SUNGUIDE TMC OPS SUPPORT**

Type of Work: **TRAFFIC ENGINEERING STUDY** SIS or Non-SIS: **No**

Extra Description:

PHASE :	Funding Source	Proposed Funding (in \$000s)							All Years
		<2021	2020 - 2021	2021 - 2022	2022 - 2023	2023 - 2024	2024 - 2025	>2025	
		24	0	0	0	0	0	0	24
PRELIMINARY ENGINEERING	Total	24	0	0	0	0	0	0	24

RESPONSIBLE AGENCY: **FDOT**

Item Segment TOTAL ALL Years ALL Phases: **\$24**

Item Number: 414753 Item TOTAL ALL Years ALL Phases ALL Segments: **\$7,039**

MIAMI-DADE TRANSPORTATION PLANNING ORGANIZATION  
TRANSPORTATION IMPROVEMENT PROGRAM  
PRIMARY STATE HIGHWAYS AND INTERMODAL



MISCELLANEOUS

TPO Project No: **DT4147533**  
LRTP Ref: 06-09  
County: DIST/ST-WIDE  
Roadway ID:  
Lanes Exist:  
Lanes Improved:  
Lanes Added:  
Project Length:  
District: 6

Project Description:

**DISTRICTWIDE TRAFFIC STUDIES - FIU**

Type of Work:

**TRAFFIC ENGINEERING STUDY**

SIS or Non-SIS: **No**

Extra Description:

PHASE :	Funding Source	Proposed Funding (in \$000s)							All Years
		<2021	2020 - 2021	2021 - 2022	2022 - 2023	2023 - 2024	2024 - 2025	>2025	
	DIH	33	0	0	0	0	0	0	33
	DITS	0	0	500	500	0	0	0	1,000
	DS	1,647	0	265	0	0	0	0	1,912
PRELIMINARY ENGINEERING	Total	1,680	0	765	500	0	0	0	2,945

RESPONSIBLE AGENCY: **FDOT**

Item Segment TOTAL ALL Years ALL Phases: **\$2,945**

Item Number: 414753

Item TOTAL ALL Years ALL Phases ALL Segments: **\$7,039**

TPO Project No: **DT4147534**  
LRTP Ref: 06-09  
County: DIST/ST-WIDE  
Roadway ID:  
Lanes Exist:  
Lanes Improved:  
Lanes Added:  
Project Length:  
District: 6

Project Description:

**DISTRICTWIDE TRAFFIC STUDIES - FIU**

Type of Work:

**TRAFFIC ENGINEERING STUDY**

SIS or Non-SIS: **No**

Extra Description:

PHASE :	Funding Source	Proposed Funding (in \$000s)							All Years
		<2021	2020 - 2021	2021 - 2022	2022 - 2023	2023 - 2024	2024 - 2025	>2025	
	DIH	107	0	0	0	0	0	0	107
	DS	1,599	260	210	210	210	210	0	2,699
	TOBD	50	0	0	0	0	0	0	50
PRELIMINARY ENGINEERING	Total	1,756	260	210	210	210	210	0	2,856

RESPONSIBLE AGENCY: **FDOT**

Item Segment TOTAL ALL Years ALL Phases: **\$2,856**

Item Number: 414753

Item TOTAL ALL Years ALL Phases ALL Segments: **\$7,039**

MIAMI-DADE TRANSPORTATION PLANNING ORGANIZATION  
TRANSPORTATION IMPROVEMENT PROGRAM  
PRIMARY STATE HIGHWAYS AND INTERMODAL



**MISCELLANEOUS**

TPO Project No: **DT4166601**  
LRTP Ref: 07-72  
County: MIAMI-DADE  
Roadway ID:  
Lanes Exist:  
Lanes Improved:  
Lanes Added:  
Project Length:  
District: 6

Project Description:

**LUDLAM TRAIL**

Type of Work:

**BIKE PATH/TRAIL**

SIS or Non-SIS: **No**

Extra Description:

		Proposed Funding (in \$000s)							
PHASE :	Funding Source	<2021	2020 - 2021	2021 - 2022	2022 - 2023	2023 - 2024	2024 - 2025	>2025	All Years
		254	0	0	0	0	0	0	254
PRELIMINARY ENGINEERING	Total	254	0	0	0	0	0	0	254
		492	0	0	0	0	0	0	492
PROJECT DEVELOPMENT AND ENVIRONMENTAL	Total	492	0	0	0	0	0	0	492

RESPONSIBLE AGENCY: **FDOT**

Item Segment TOTAL ALL Years ALL Phases: **\$746**

Item Number: 416660

Item TOTAL ALL Years ALL Phases ALL Segments: **\$20,751**

TPO Project No: **DT4166602**  
LRTP Ref: 07-72  
County: MIAMI-DADE  
Roadway ID:  
Lanes Exist:  
Lanes Improved:  
Lanes Added:  
Project Length:  
District: 6

Project Description:

**MIAMI DADE COUNTY - LUDLAM TRAIL CORRIDOR**

Type of Work:

**BIKE PATH/TRAIL**

SIS or Non-SIS: **No**

Extra Description:

		Proposed Funding (in \$000s)							
PHASE :	Funding Source	<2021	2020 - 2021	2021 - 2022	2022 - 2023	2023 - 2024	2024 - 2025	>2025	All Years
		5,993	0	0	0	0	0	0	5,993
RIGHT OF WAY	Total	5,993	0	0	0	0	0	0	5,993

RESPONSIBLE AGENCY: **FDOT**

Item Segment TOTAL ALL Years ALL Phases: **\$5,993**

Item Number: 416660

Item TOTAL ALL Years ALL Phases ALL Segments: **\$20,751**

MIAMI-DADE TRANSPORTATION PLANNING ORGANIZATION  
TRANSPORTATION IMPROVEMENT PROGRAM  
PRIMARY STATE HIGHWAYS AND INTERMODAL



**MISCELLANEOUS**

TPO Project No: **DT4166603** Project Description: **MIAMI DADE COUNTY - LUDLAM TRAIL AT VARIOUS LOCATIONS**  
LRTP Ref: 07-72

County: MIAMI-DADE

Roadway ID:

Lanes Exist:

Lanes Improved:

Lanes Added:

Project Length:

District: 6

Type of Work: **TRANSPORTATION PLANNING** SIS or Non-SIS: **No**

Extra Description:

PHASE :		Proposed Funding (in \$000s)								
		Funding Source	<2021	2020 - 2021	2021 - 2022	2022 - 2023	2023 - 2024	2024 - 2025	>2025	All Years
			5	0	0	0	0	0	0	5
			294	0	0	0	0	0	0	294
PLANNING	Total		299	0	0	0	0	0	0	299

RESPONSIBLE AGENCY: MIAMI-DADE COUNTY FLORIDA

Item Segment TOTAL ALL Years ALL Phases: **\$299**

Item Number: 416660 Item TOTAL ALL Years ALL Phases ALL Segments: **\$20,751**

TPO Project No: **DT4166604** Project Description: **MIAMI DADE COUNTY - LUDLAM TRAIL FROM NW 7 ST TO SW 40 ST**  
LRTP Ref: 07-72

County: MIAMI-DADE

Roadway ID:

Lanes Exist:

Lanes Improved:

Lanes Added:

Project Length: 3.017

District: 6

Type of Work: **BIKE PATH/TRAIL** SIS or Non-SIS: **No**

Extra Description:

PHASE :		Proposed Funding (in \$000s)							
		Funding Source	<2021	2020 - 2021	2021 - 2022	2022 - 2023	2023 - 2024	2024 - 2025	>2025
CONSTRUCTION	TLWR	0	0	0	0	8,000	0	0	8,000
	Total	0	0	0	0	8,000	0	0	8,000

RESPONSIBLE AGENCY: **FDOT**

Item Segment TOTAL ALL Years ALL Phases: **\$8,000**

Item Number: 416660 Item TOTAL ALL Years ALL Phases ALL Segments: **\$20,751**

MIAMI-DADE TRANSPORTATION PLANNING ORGANIZATION  
TRANSPORTATION IMPROVEMENT PROGRAM  
PRIMARY STATE HIGHWAYS AND INTERMODAL



**MISCELLANEOUS**

TPO Project No: **DT4166605**  
LRTP Ref: 07-72  
County: MIAMI-DADE  
Roadway ID:  
Lanes Exist:  
Lanes Improved:  
Lanes Added:  
Project Length:  
District: 6

Project Description: **MIAMI DADE COUNTY - LUDLAM TRAIL CORRIDOR ACQUISITION**

Type of Work: **BIKE PATH/TRAIL**

SIS or Non-SIS: **No**

Extra Description:

		Proposed Funding (in \$000s)							
PHASE :	Funding Source	<2021	2020 - 2021	2021 - 2022	2022 - 2023	2023 - 2024	2024 - 2025	>2025	All Years
		5,000	0	0	0	0	0	0	5,000
RIGHT OF WAY	Total	5,000	0	0	0	0	0	0	5,000

RESPONSIBLE AGENCY: **MIAMI-DADE COUNTY FLORIDA**

Item Segment TOTAL ALL Years ALL Phases: **\$5,000**

Item Number: 416660

Item TOTAL ALL Years ALL Phases ALL Segments: **\$20,751**

TPO Project No: **DT4166606**  
LRTP Ref: 07-72  
County: MIAMI-DADE  
Roadway ID:  
Lanes Exist:  
Lanes Improved:  
Lanes Added:  
Project Length:  
District: 6

Project Description: **LUDLAM TRAIL CORRIDOR SEGMENT B PHASE 1**

Type of Work: **BIKE PATH/TRAIL**

SIS or Non-SIS: **No**

Extra Description:

		Proposed Funding (in \$000s)							
PHASE :	Funding Source	<2021	2020 - 2021	2021 - 2022	2022 - 2023	2023 - 2024	2024 - 2025	>2025	All Years
	LF	0	0	0	0	80	0	0	80
	SA	0	0	0	0	5	0	0	5
	TALU	0	0	0	0	628	0	0	628
Y ENGINEERING	Total	0	0	0	0	713	0	0	713

RESPONSIBLE AGENCY: **FDOT**

Item Segment TOTAL ALL Years ALL Phases: **\$713**

Item Number: 416660

Item TOTAL ALL Years ALL Phases ALL Segments: **\$20,751**

MIAMI-DADE TRANSPORTATION PLANNING ORGANIZATION  
TRANSPORTATION IMPROVEMENT PROGRAM  
PRIMARY STATE HIGHWAYS AND INTERMODAL



MISCELLANEOUS

TPO Project No: **DT4177401**  
LRTP Ref: 06-10  
County: DIST/ST-WIDE  
Roadway ID:  
Lanes Exist:  
Lanes Improved:  
Lanes Added:  
Project Length:  
District: 6

Project Description: **ITS OPERATIONS CONSULTANTS/GRANTS**

Type of Work: **TRAFFIC MANAGEMENT CENTERS** SIS or Non-SIS: **No**

Extra Description:

PHASE :	Funding Source	Proposed Funding (in \$000s)							All Years
		<2021	2020 - 2021	2021 - 2022	2022 - 2023	2023 - 2024	2024 - 2025	>2025	
		1,543	0	0	0	0	0	0	1,543
		806	0	0	0	0	0	0	806
		7,508	0	0	0	0	0	0	7,508
OPERATIONS	Total	9,857	0	0	0	0	0	0	9,857

RESPONSIBLE AGENCY: **FDOT**

Item Segment TOTAL ALL Years ALL Phases: **\$9,857**  
Item Number: 417740 Item TOTAL ALL Years ALL Phases ALL Segments: **\$21,096**

TPO Project No: **DT4177402**  
LRTP Ref: 06-10  
County: MIAMI-DADE  
Roadway ID:  
Lanes Exist:  
Lanes Improved:  
Lanes Added:  
Project Length: 17.260  
District: 6

Project Description: **ITS EQUIPMENT REPLACEMENT - CONSULTANTS /GRANTS**

Type of Work: **ITS COMMUNICATION SYSTEM** SIS or Non-SIS: **Yes**

Extra Description:

PHASE :	Funding Source	Proposed Funding (in \$000s)							All Years
		<2021	2020 - 2021	2021 - 2022	2022 - 2023	2023 - 2024	2024 - 2025	>2025	
		273	0	0	0	0	0	0	273
DESIGN/BUILD	Total	273	0	0	0	0	0	0	273
		2,149	0	0	0	0	0	0	2,149
		199	0	0	0	0	0	0	199
CAPITAL	Total	2,348	0	0	0	0	0	0	2,348

RESPONSIBLE AGENCY: **FDOT**

Item Segment TOTAL ALL Years ALL Phases: **\$2,621**  
Item Number: 417740 Item TOTAL ALL Years ALL Phases ALL Segments: **\$21,096**

MIAMI-DADE TRANSPORTATION PLANNING ORGANIZATION  
TRANSPORTATION IMPROVEMENT PROGRAM  
PRIMARY STATE HIGHWAYS AND INTERMODAL



MISCELLANEOUS

TPO Project No: **DT4177403**  
LRTP Ref: 06-10  
County: DIST/ST-WIDE  
Roadway ID:  
Lanes Exist:  
Lanes Improved:  
Lanes Added:  
Project Length:  
District: 6

Project Description: **ITS OPERATIONS  
HARDWARE/SOFTWARE AND  
REPLACEMENT EQUIPMENT**

Type of Work: **TRAFFIC MANAGEMENT CENTERS**

SIS or Non-SIS: **Yes**

Extra Description:

		Proposed Funding (in \$000s)							
PHASE :	Funding Source	<2021	2020 - 2021	2021 - 2022	2022 - 2023	2023 - 2024	2024 - 2025	>2025	All Years
		741	0	0	0	0	0	0	741
		414	0	0	0	0	0	0	414
CAPITAL	Total	1,155	0	0	0	0	0	0	1,155

RESPONSIBLE AGENCY: **FDOT**

Item Segment TOTAL ALL Years ALL Phases: **\$1,155**

Item Number: **417740**

Item TOTAL ALL Years ALL Phases ALL Segments: **\$21,096**

TPO Project No: **DT4177404**  
LRTP Ref: 06-10  
County: DIST/ST-WIDE  
Roadway ID:  
Lanes Exist:  
Lanes Improved:  
Lanes Added:  
Project Length:  
District: 6

Project Description: **DISTRICTWIDE ITS EQUIPMENT  
REPLACEMENT**

Type of Work: **OTHER ITS**

SIS or Non-SIS: **Yes**

Extra Description:

		Proposed Funding (in \$000s)							
PHASE :	Funding Source	<2021	2020 - 2021	2021 - 2022	2022 - 2023	2023 - 2024	2024 - 2025	>2025	All Years
		7	0	0	0	0	0	0	7
		424	0	0	0	0	0	0	424
DESIGN/BUILD	Total	431	0	0	0	0	0	0	431
		1,199	0	0	0	0	0	0	1,199
		10	0	0	0	0	0	0	10
CAPITAL	Total	1,209	0	0	0	0	0	0	1,209

RESPONSIBLE AGENCY: **FDOT**

Item Segment TOTAL ALL Years ALL Phases: **\$1,640**

Item Number: **417740**

Item TOTAL ALL Years ALL Phases ALL Segments: **\$21,096**

MIAMI-DADE TRANSPORTATION PLANNING ORGANIZATION  
TRANSPORTATION IMPROVEMENT PROGRAM  
PRIMARY STATE HIGHWAYS AND INTERMODAL



**MISCELLANEOUS**

TPO Project No: **DT4177405**  
LRTP Ref: 06-10  
County: MIAMI-DADE  
Roadway ID:  
Lanes Exist:  
Lanes Improved:  
Lanes Added:  
Project Length:  
District: 6

Project Description: **ITS EQUIPMENT REPLACEMENT - CONSULTANTS /GRANTS**

Type of Work: **ITS COMMUNICATION SYSTEM** SIS or Non-SIS: **Yes**

Extra Description:

		Proposed Funding (in \$000s)							
PHASE :	Funding Source	<2021	2020 - 2021	2021 - 2022	2022 - 2023	2023 - 2024	2024 - 2025	>2025	All Years
		79	0	0	0	0	0	0	79
CONSTRUCTION	Total	79	0	0	0	0	0	0	79
		748	0	0	0	0	0	0	748
CAPITAL	Total	748	0	0	0	0	0	0	748

RESPONSIBLE AGENCY: **FDOT**

Item Segment TOTAL ALL Years ALL Phases: **\$827**  
Item Number: 417740 Item TOTAL ALL Years ALL Phases ALL Segments: **\$21,096**

TPO Project No: **DT4177406**  
LRTP Ref: 06-10  
County: MIAMI-DADE  
Roadway ID:  
Lanes Exist:  
Lanes Improved:  
Lanes Added:  
Project Length:  
District: 6

Project Description: **ITS EQUIPMENT REPLACEMENT - CONSULTANTS /GRANTS**

Type of Work: **ITS COMMUNICATION SYSTEM** SIS or Non-SIS: **Yes**

Extra Description:

		Proposed Funding (in \$000s)							
PHASE :	Funding Source	<2021	2020 - 2021	2021 - 2022	2022 - 2023	2023 - 2024	2024 - 2025	>2025	All Years
		0	0	0	0	0	0	0	0
PRELIMINARY ENGINEERING	Total	0	0	0	0	0	0	0	0
		114	0	0	0	0	0	0	114
DESIGN/BUILD	Total	114	0	0	0	0	0	0	114
		971	0	0	0	0	0	0	971
		7	0	0	0	0	0	0	7
CAPITAL	Total	978	0	0	0	0	0	0	978

RESPONSIBLE AGENCY: **FDOT**

Item Segment TOTAL ALL Years ALL Phases: **\$1,092**  
Item Number: 417740 Item TOTAL ALL Years ALL Phases ALL Segments: **\$21,096**

MIAMI-DADE TRANSPORTATION PLANNING ORGANIZATION  
TRANSPORTATION IMPROVEMENT PROGRAM  
PRIMARY STATE HIGHWAYS AND INTERMODAL



**MISCELLANEOUS**

TPO Project No: **DT4177407**  
LRTP Ref: 06-10  
County: MIAMI-DADE  
Roadway ID:  
Lanes Exist:  
Lanes Improved:  
Lanes Added:  
Project Length:  
District: 6

Project Description: **ITS EQUIPMENT REPLACEMENT - CONSULTANTS /GRANTS**

Type of Work: **ITS COMMUNICATION SYSTEM**

SIS or Non-SIS: **Yes**

Extra Description:

		Proposed Funding (in \$000s)							
PHASE :	Funding Source	<2021	2020 - 2021	2021 - 2022	2022 - 2023	2023 - 2024	2024 - 2025	>2025	All Years
PRELIMINARY ENGINEERING		2	0	0	0	0	0	0	2
	<b>Total</b>	<b>2</b>	<b>0</b>	<b>0</b>	<b>0</b>	<b>0</b>	<b>0</b>	<b>0</b>	<b>2</b>
		7	0	0	0	0	0	0	7
DESIGN/BUILD		83	0	0	0	0	0	0	83
	<b>Total</b>	<b>90</b>	<b>0</b>	<b>0</b>	<b>0</b>	<b>0</b>	<b>0</b>	<b>0</b>	<b>90</b>
		420	0	0	0	0	0	0	420
CAPITAL		50	0	0	0	0	0	0	50
	<b>Total</b>	<b>470</b>	<b>0</b>	<b>0</b>	<b>0</b>	<b>0</b>	<b>0</b>	<b>0</b>	<b>470</b>

RESPONSIBLE AGENCY: **FDOT**

Item Segment **TOTAL ALL Years ALL Phases:** **\$562**  
Item Number: **417740** Item **TOTAL ALL Years ALL Phases ALL Segments:** **\$21,096**

TPO Project No: **DT4177408**  
LRTP Ref: 06-10  
County: MIAMI-DADE  
Roadway ID:  
Lanes Exist:  
Lanes Improved:  
Lanes Added:  
Project Length:  
District: 6

Project Description: **ITS EQUIPMENT REPLACEMENT - CONSULTANTS /GRANTS**

Type of Work: **ITS COMMUNICATION SYSTEM**

SIS or Non-SIS: **Yes**

Extra Description:

		Proposed Funding (in \$000s)							
PHASE :	Funding Source	<2021	2020 - 2021	2021 - 2022	2022 - 2023	2023 - 2024	2024 - 2025	>2025	All Years
DESIGN/BUILD		124	0	0	0	0	0	0	124
	<b>Total</b>	<b>124</b>	<b>0</b>	<b>0</b>	<b>0</b>	<b>0</b>	<b>0</b>	<b>0</b>	<b>124</b>
		591	0	0	0	0	0	0	591
		22	0	0	0	0	0	0	22

MIAMI-DADE TRANSPORTATION PLANNING ORGANIZATION  
TRANSPORTATION IMPROVEMENT PROGRAM  
PRIMARY STATE HIGHWAYS AND INTERMODAL



MISCELLANEOUS

TPO Project No: **DT4177408**  
LRTP Ref: 06-10  
County: MIAMI-DADE  
Roadway ID:  
Lanes Exist:  
Lanes Improved:  
Lanes Added:  
Project Length:  
District: 6

Project Description: **ITS EQUIPMENT REPLACEMENT - CONSULTANTS /GRANTS**

Type of Work: **ITS COMMUNICATION SYSTEM**

SIS or Non-SIS: **Yes**

Extra Description:

		Proposed Funding (in \$000s)							
PHASE :	Funding Source	<2021	2020 - 2021	2021 - 2022	2022 - 2023	2023 - 2024	2024 - 2025	>2025	All Years
		377	0	0	0	0	0	0	377
CAPITAL	Total	990	0	0	0	0	0	0	990

RESPONSIBLE AGENCY: **FDOT**

Item Segment TOTAL ALL Years ALL Phases: **\$1,114**

Item Number: 417740 Item TOTAL ALL Years ALL Phases ALL Segments: **\$21,096**

TPO Project No: **DT4177409**  
LRTP Ref: 06-10  
County: MIAMI-DADE  
Roadway ID:  
Lanes Exist:  
Lanes Improved:  
Lanes Added:  
Project Length:  
District: 6

Project Description: **ITS EQUIPMENT REPLACEMENT - CONSULTANTS /GRANTS**

Type of Work: **ITS COMMUNICATION SYSTEM**

SIS or Non-SIS: **Yes**

Extra Description:

Description:

		Proposed Funding (in \$000s)							
PHASE :	Funding Source	<2021	2020 - 2021	2021 - 2022	2022 - 2023	2023 - 2024	2024 - 2025	>2025	All Years
		0	0	0	0	0	0	0	0
PRELIMINARY ENGINEERING	Total	0	0	0	0	0	0	0	0
		120	0	0	0	0	0	0	120
		130	0	0	0	0	0	0	130
DESIGN/BUILD	Total	250	0	0	0	0	0	0	250
		663	0	0	0	0	0	0	663
		1,315	0	0	0	0	0	0	1,315
CAPITAL	Total	1,978	0	0	0	0	0	0	1,978

RESPONSIBLE AGENCY: **FDOT**

Item Segment TOTAL ALL Years ALL Phases: **\$2,228**

Item Number: 417740 Item TOTAL ALL Years ALL Phases ALL Segments: **\$21,096**

MIAMI-DADE TRANSPORTATION PLANNING ORGANIZATION  
TRANSPORTATION IMPROVEMENT PROGRAM  
PRIMARY STATE HIGHWAYS AND INTERMODAL



**MISCELLANEOUS**

TPO Project No: **DT4251441**  
LRTP Ref: 06-10  
County: DIST/ST-WIDE  
Roadway ID:  
Lanes Exist:  
Lanes Improved:  
Lanes Added:  
Project Length:  
District: 6

Project Description: **DISTRICTWIDE GENERAL CONSULTANT FOR PLANS REVIEW & DESIGN SERVICES**

Type of Work: **PRELIMINARY ENGINEERING**

SIS or Non-SIS: **No**

Extra Description:

PHASE :

		Proposed Funding (in \$000s)						
	Funding Source	<2021	2020 - 2021	2021 - 2022	2022 - 2023	2023 - 2024	2024 - 2025	>2025
		6,338	0	0	0	0	0	0
PRELIMINARY ENGINEERING	Total	6,338	0	0	0	0	0	0
		6,338	0	0	0	0	0	6,338

RESPONSIBLE AGENCY: **FDOT**

Item Segment TOTAL ALL Years ALL Phases: **\$6,338**

Item Number: **425144**

Item TOTAL ALL Years ALL Phases ALL Segments: **\$63,411**

TPO Project No: **DT4251442**  
LRTP Ref: 06-10  
County: DIST/ST-WIDE  
Roadway ID:  
Lanes Exist:  
Lanes Improved:  
Lanes Added:  
Project Length:  
District: 6

Project Description: **DISTRICTWIDE GENERAL CONSULTANT ENGINEERING SERVICES CONTRACT #1**

Type of Work: **PRELIMINARY ENGINEERING**

SIS or Non-SIS: **No**

Extra Description:

PHASE :

		Proposed Funding (in \$000s)						
	Funding Source	<2021	2020 - 2021	2021 - 2022	2022 - 2023	2023 - 2024	2024 - 2025	>2025
	DDR	6,794	0	0	0	0	0	0
	DIH	119	15	15	15	15	15	0
	DS	13,114	0	0	0	0	0	0
PRELIMINARY ENGINEERING	Total	20,027	15	15	15	15	15	0
	DS	137	0	0	0	0	0	0
CONSTRUCTION	Total	137	0	0	0	0	0	0

RESPONSIBLE AGENCY: **FDOT**

Item Segment TOTAL ALL Years ALL Phases: **\$20,239**

Item Number: **425144**

Item TOTAL ALL Years ALL Phases ALL Segments: **\$63,411**

MIAMI-DADE TRANSPORTATION PLANNING ORGANIZATION  
TRANSPORTATION IMPROVEMENT PROGRAM  
PRIMARY STATE HIGHWAYS AND INTERMODAL



**MISCELLANEOUS**

TPO Project No: **DT4251443**  
LRTP Ref: 06-10  
County: DIST/ST-WIDE  
Roadway ID:  
Lanes Exist:  
Lanes Improved:  
Lanes Added:  
Project Length:  
District: 6

Project Description: **DISTRICTWIDE GENERAL CONSULTANT  
ENGINEERING SERVICES CONTRACT #2**

Type of Work: **PRELIMINARY ENGINEERING**

SIS or Non-SIS: **No**

Extra Description:

		Proposed Funding (in \$000s)							
PHASE :	Funding Source	<2021	2020 - 2021	2021 - 2022	2022 - 2023	2023 - 2024	2024 - 2025	>2025	All Years
	DDR	2,824	0	0	0	0	0	0	2,824
	DIH	111	15	15	15	15	15	0	186
	DS	8,770	0	0	0	0	0	0	8,770
<b>PRELIMINARY ENGINEERING</b>	<b>Total</b>	<b>11,705</b>	<b>15</b>	<b>15</b>	<b>15</b>	<b>15</b>	<b>15</b>	<b>0</b>	<b>11,780</b>
	DS	494	0	0	0	0	0	0	494
<b>CONSTRUCTION</b>	<b>Total</b>	<b>494</b>	<b>0</b>	<b>0</b>	<b>0</b>	<b>0</b>	<b>0</b>	<b>0</b>	<b>494</b>

RESPONSIBLE AGENCY: **FDOT**

Item Segment TOTAL ALL Years ALL Phases: **\$12,274**  
Item Number: 425144 Item TOTAL ALL Years ALL Phases ALL Segments: **\$63,411**

TPO Project No: **DT4251444**  
LRTP Ref: 06-10  
County: DIST/ST-WIDE  
Roadway ID:  
Lanes Exist:  
Lanes Improved:  
Lanes Added:  
Project Length:  
District: 6

Project Description: **DISTRICTWIDE GENERAL CONSULTANT  
ENGINEERING SERVICES CONTRACT #1**

Type of Work: **PRELIMINARY ENGINEERING**

SIS or Non-SIS: **No**

Extra Description:

		Proposed Funding (in \$000s)							
PHASE :	Funding Source	<2021	2020 - 2021	2021 - 2022	2022 - 2023	2023 - 2024	2024 - 2025	>2025	All Years
	DIH	5	15	15	15	15	15	0	80
	DS	2,600	2,400	0	2,400	2,400	2,400	0	12,200
<b>PRELIMINARY ENGINEERING</b>	<b>Total</b>	<b>2,605</b>	<b>2,415</b>	<b>15</b>	<b>2,415</b>	<b>2,415</b>	<b>2,415</b>	<b>0</b>	<b>12,280</b>

RESPONSIBLE AGENCY: **FDOT**

Item Segment TOTAL ALL Years ALL Phases: **\$12,280**  
Item Number: 425144 Item TOTAL ALL Years ALL Phases ALL Segments: **\$63,411**

MIAMI-DADE TRANSPORTATION PLANNING ORGANIZATION  
TRANSPORTATION IMPROVEMENT PROGRAM  
PRIMARY STATE HIGHWAYS AND INTERMODAL



**MISCELLANEOUS**

TPO Project No: **DT4251445**  
LRTP Ref: 06-10  
County: DIST/ST-WIDE  
Roadway ID:  
Lanes Exist:  
Lanes Improved:  
Lanes Added:  
Project Length:  
District: 6

Project Description: **DISTRICTWIDE GENERAL CONSULTANT  
ENGINEERING SERVICES CONTRACT #2**

Type of Work: **PRELIMINARY ENGINEERING**

SIS or Non-SIS: **No**

Extra Description:

PHASE :

Proposed Funding (in \$000s)								
Funding Source	<2021	2020 - 2021	2021 - 2022	2022 - 2023	2023 - 2024	2024 - 2025	>2025	All Years
DIH	5	15	15	15	15	15	0	80
DS	2,600	2,400	0	2,400	2,400	2,400	0	12,200
<b>PRELIMINARY ENGINEERING Total</b>	<b>2,605</b>	<b>2,415</b>	<b>15</b>	<b>2,415</b>	<b>2,415</b>	<b>2,415</b>	<b>0</b>	<b>12,280</b>

RESPONSIBLE AGENCY: **FDOT**

Item Segment **TOTAL ALL Years ALL Phases:** **\$12,280**

Item Number: **425144**

Item **TOTAL ALL Years ALL Phases ALL Segments:** **\$63,411**

TPO Project No: **DT4254021**  
LRTP Ref: 06-10  
County: DIST/ST-WIDE  
Roadway ID:  
Lanes Exist:  
Lanes Improved:  
Lanes Added:  
Project Length:  
District: 6

Project Description: **DISTRICTWIDE LANDSCAPE DESIGN  
CONSULTANT**

Type of Work: **LANDSCAPING**

SIS or Non-SIS: **No**

Extra Description:

PHASE :

Proposed Funding (in \$000s)								
Funding Source	<2021	2020 - 2021	2021 - 2022	2022 - 2023	2023 - 2024	2024 - 2025	>2025	All Years
DIH	120	20	20	20	20	20	0	220
DS	4,232	500	300	100	0	0	0	5,132
<b>PRELIMINARY ENGINEERING Total</b>	<b>4,352</b>	<b>520</b>	<b>320</b>	<b>120</b>	<b>20</b>	<b>20</b>	<b>0</b>	<b>5,352</b>
D	41	0	0	0	0	0	0	41
<b>MAINTENANCE Total</b>	<b>41</b>	<b>0</b>	<b>0</b>	<b>0</b>	<b>0</b>	<b>0</b>	<b>0</b>	<b>41</b>

RESPONSIBLE AGENCY: **FDOT**

Item Segment **TOTAL ALL Years ALL Phases:** **\$5,393**

Item Number: **425402**

Item **TOTAL ALL Years ALL Phases ALL Segments:** **\$6,893**

MIAMI-DADE TRANSPORTATION PLANNING ORGANIZATION  
TRANSPORTATION IMPROVEMENT PROGRAM  
PRIMARY STATE HIGHWAYS AND INTERMODAL



**MISCELLANEOUS**

TPO Project No: **DT4254022**  
LRTP Ref: 06-10  
County: DIST/ST-WIDE  
Roadway ID:  
Lanes Exist:  
Lanes Improved:  
Lanes Added:  
Project Length:  
District: 6

Project Description: **DISTRICTWIDE LANDSCAPE DESIGN CONSULTANT**

Type of Work: **LANDSCAPING**

SIS or Non-SIS: **No**

Extra Description:

PHASE :

	Proposed Funding (in \$000s)							
Funding Source	<2021	2020 - 2021	2021 - 2022	2022 - 2023	2023 - 2024	2024 - 2025	>2025	All Years
DS	0	150	150	200	150	50	0	700
<b>Total</b>	<b>0</b>	<b>150</b>	<b>150</b>	<b>200</b>	<b>150</b>	<b>50</b>	<b>0</b>	<b>700</b>

RESPONSIBLE AGENCY: **FDOT**

Item Segment TOTAL ALL Years ALL Phases: **\$700**

Item Number: 425402 Item TOTAL ALL Years ALL Phases ALL Segments: **\$6,893**

TPO Project No: **DT4254023**  
LRTP Ref: 06-10  
County: DIST/ST-WIDE  
Roadway ID:  
Lanes Exist:  
Lanes Improved:  
Lanes Added:  
Project Length:  
District: 6

Project Description: **DISTRICTWIDE LANDSCAPE DESIGN CONSULTANT**

Type of Work: **LANDSCAPING**

SIS or Non-SIS: **No**

Extra Description:

PHASE :

	Proposed Funding (in \$000s)							
Funding Source	<2021	2020 - 2021	2021 - 2022	2022 - 2023	2023 - 2024	2024 - 2025	>2025	All Years
DS	0	150	150	200	150	150	0	800
<b>Total</b>	<b>0</b>	<b>150</b>	<b>150</b>	<b>200</b>	<b>150</b>	<b>150</b>	<b>0</b>	<b>800</b>

RESPONSIBLE AGENCY: **FDOT**

Item Segment TOTAL ALL Years ALL Phases: **\$800**

Item Number: 425402 Item TOTAL ALL Years ALL Phases ALL Segments: **\$6,893**

MIAMI-DADE TRANSPORTATION PLANNING ORGANIZATION  
TRANSPORTATION IMPROVEMENT PROGRAM  
PRIMARY STATE HIGHWAYS AND INTERMODAL



MISCELLANEOUS

TPO Project No: **DT4318681**  
LRTP Ref: 06-09  
County: DIST/ST-WIDE  
Roadway ID:  
Lanes Exist:  
Lanes Improved:  
Lanes Added:  
Project Length:  
District: 6

Project Description: **DISTRICTWIDE PUBLIC INFORMATION SERVICES ON DIST 6 CONSTRUCTION PROJECTS**

Type of Work: **PUBLIC INFORMATION/EDUCATION**

SIS or Non-SIS: **No**

Extra Description:

		Proposed Funding (in \$000s)							
PHASE :	Funding Source	<2021	2020 - 2021	2021 - 2022	2022 - 2023	2023 - 2024	2024 - 2025	>2025	All Years
	DIH	5	5	5	5	5	5	0	30
	DS	2,433	400	300	300	350	400	0	4,183
CONSTRUCTION	Total	2,438	405	305	305	355	405	0	4,213

RESPONSIBLE AGENCY: **FDOT**

Item Segment TOTAL ALL Years ALL Phases: **\$4,213**

Item Number: **431868**

Item TOTAL ALL Years ALL Phases ALL Segments: **\$11,109**

TPO Project No: **DT4318682**  
LRTP Ref: 06-09  
County: DIST/ST-WIDE  
Roadway ID:  
Lanes Exist:  
Lanes Improved:  
Lanes Added:  
Project Length:  
District: 6

Project Description: **DISTRICTWIDE PUBLIC INFORMATION SERVICES ON DIST 6 CONSTRUCTION PROJECTS**

Type of Work: **PUBLIC INFORMATION/EDUCATION**

SIS or Non-SIS: **No**

Extra Description:

		Proposed Funding (in \$000s)							
PHASE :	Funding Source	<2021	2020 - 2021	2021 - 2022	2022 - 2023	2023 - 2024	2024 - 2025	>2025	All Years
	DIH	10	20	20	20	20	20	0	110
	DS	2,371	350	300	300	250	350	0	3,921
CONSTRUCTION	Total	2,381	370	320	320	270	370	0	4,031

RESPONSIBLE AGENCY: **FDOT**

Item Segment TOTAL ALL Years ALL Phases: **\$4,031**

Item Number: **431868**

Item TOTAL ALL Years ALL Phases ALL Segments: **\$11,109**

MIAMI-DADE TRANSPORTATION PLANNING ORGANIZATION  
TRANSPORTATION IMPROVEMENT PROGRAM  
PRIMARY STATE HIGHWAYS AND INTERMODAL



MISCELLANEOUS

TPO Project No: **DT4318683**  
LRTP Ref: 06-09  
County: DIST/ST-WIDE  
Roadway ID:  
Lanes Exist:  
Lanes Improved:  
Lanes Added:  
Project Length:  
District: 6

Project Description: **DISTRICTWIDE PUBLIC COMMUNICATION SERVICES FOR MISC CONSTRUCTION PROJECTS**

Type of Work: **PUBLIC INFORMATION/EDUCATION** SIS or Non-SIS: **No**

Extra Description:

PHASE :	Funding Source	Proposed Funding (in \$000s)							All Years
		<2021	2020 - 2021	2021 - 2022	2022 - 2023	2023 - 2024	2024 - 2025	>2025	
	DIH	15	20	20	20	20	20	0	115
	DS	1,350	200	300	300	300	300	0	2,750
CONSTRUCTION	Total	1,365	220	320	320	320	320	0	2,865

RESPONSIBLE AGENCY: **FDOT**

Item Segment TOTAL ALL Years ALL Phases: **\$2,865**

Item Number: **431868** Item TOTAL ALL Years ALL Phases ALL Segments: **\$11,109**

TPO Project No: **DT4324001**  
LRTP Ref: 06-09  
County: MIAMI-DADE  
Roadway ID:  
Lanes Exist:  
Lanes Improved:  
Lanes Added:  
Project Length:  
District: 6

Project Description: **MIAMI-DADE COUNTYWIDE MDX DOCUMENTS REVIEW**

Type of Work: **TRANSPORTATION STATISTICS** SIS or Non-SIS: **No**

Extra Description:

PHASE :	Funding Source	Proposed Funding (in \$000s)							All Years
		<2021	2020 - 2021	2021 - 2022	2022 - 2023	2023 - 2024	2024 - 2025	>2025	
		135	0	0	0	0	0	0	135
PROJECT DEVELOPMENT AND ENVIRONMENTAL	Total	135	0	0	0	0	0	0	135

RESPONSIBLE AGENCY: **FDOT**

Item Segment TOTAL ALL Years ALL Phases: **\$135**

Item Number: **432400** Item TOTAL ALL Years ALL Phases ALL Segments: **\$193**

MIAMI-DADE TRANSPORTATION PLANNING ORGANIZATION  
TRANSPORTATION IMPROVEMENT PROGRAM  
PRIMARY STATE HIGHWAYS AND INTERMODAL



**MISCELLANEOUS**

TPO Project No: **DT4324002**  
LRTP Ref: 06-09  
County: MIAMI-DADE  
Roadway ID:  
Lanes Exist:  
Lanes Improved:  
Lanes Added:  
Project Length:  
District: 6

Project Description: **MIAMI-DADE COUNTYWDE GMX DOCUMENTS REVIEW**

Type of Work: **TRANSPORTATION STATISTICS**

SIS or Non-SIS: **No**

Extra Description:

PHASE :

Funding Source	Proposed Funding (in \$000s)							
	<2021	2020 - 2021	2021 - 2022	2022 - 2023	2023 - 2024	2024 - 2025	>2025	All Years
DIH	8	10	10	10	10	10	0	58
<b>Total</b>	<b>8</b>	<b>10</b>	<b>10</b>	<b>10</b>	<b>10</b>	<b>10</b>	<b>0</b>	<b>58</b>

PROJECT DEVELOPMENT AND ENVIRONMENTAL

RESPONSIBLE AGENCY: **FDOT**

Item Segment TOTAL ALL Years ALL Phases: **\$58**

Item Number: **432400**

Item TOTAL ALL Years ALL Phases ALL Segments: **\$193**

TPO Project No: **DT4325901**  
LRTP Ref: 06-10  
County: MIAMI-DADE  
Roadway ID:  
Lanes Exist:  
Lanes Improved:  
Lanes Added:  
Project Length:  
District: 6

Project Description: **MIAMI-DADE COUNTYWIDE PLANNING CONSULTANT SUPPORT**

Type of Work: **TRANSPORTATION PLANNING**

SIS or Non-SIS: **No**

Extra Description:

PHASE :

Funding Source	Proposed Funding (in \$000s)							
	<2021	2020 - 2021	2021 - 2022	2022 - 2023	2023 - 2024	2024 - 2025	>2025	All Years
	2,067	0	0	0	0	0	0	2,067
<b>Total</b>	<b>2,067</b>	<b>0</b>	<b>0</b>	<b>0</b>	<b>0</b>	<b>0</b>	<b>0</b>	<b>2,067</b>

PROJECT DEVELOPMENT AND ENVIRONMENTAL

RESPONSIBLE AGENCY: **FDOT**

Item Segment TOTAL ALL Years ALL Phases: **\$2,067**

Item Number: **432590**

Item TOTAL ALL Years ALL Phases ALL Segments: **\$3,787**

MIAMI-DADE TRANSPORTATION PLANNING ORGANIZATION  
TRANSPORTATION IMPROVEMENT PROGRAM  
PRIMARY STATE HIGHWAYS AND INTERMODAL



MISCELLANEOUS

TPO Project No: **DT4325903**  
LRTP Ref: 06-10  
County: MIAMI-DADE  
Roadway ID:  
Lanes Exist:  
Lanes Improved:  
Lanes Added:  
Project Length:  
District: 6

Project Description: **DISTRICTWIDE PLANNING CONSULTANT SUPPORT**

Type of Work: **TRANSPORTATION PLANNING**

SIS or Non-SIS: **No**

Extra Description:

PHASE :

Proposed Funding (in \$000s)								
Funding Source	<2021	2020 - 2021	2021 - 2022	2022 - 2023	2023 - 2024	2024 - 2025	>2025	All Years
DDR	150	300	300	300	150	0	0	1,200
DIH	10	10	10	10	10	0	0	50
<b>Total</b>	<b>160</b>	<b>310</b>	<b>310</b>	<b>310</b>	<b>160</b>	<b>0</b>	<b>0</b>	<b>1,250</b>

PROJECT DEVELOPMENT AND ENVIRONMENTAL

RESPONSIBLE AGENCY: **FDOT**

Item Segment TOTAL ALL Years ALL Phases: **\$1,250**

Item Number: 432590

Item TOTAL ALL Years ALL Phases ALL Segments: **\$3,787**

TPO Project No: **DT4325904**  
LRTP Ref: 06-10  
County: MIAMI-DADE  
Roadway ID:  
Lanes Exist:  
Lanes Improved:  
Lanes Added:  
Project Length:  
District: 6

Project Description: **DISTRICTWIDE PLANNING CONSULTANT SUPPORT**

Type of Work: **TRANSPORTATION PLANNING**

SIS or Non-SIS: **No**

Extra Description:

PHASE :

Proposed Funding (in \$000s)								
Funding Source	<2021	2020 - 2021	2021 - 2022	2022 - 2023	2023 - 2024	2024 - 2025	>2025	All Years
DDR	0	0	0	0	150	300	0	450
DIH	0	0	0	0	10	10	0	20
<b>Total</b>	<b>0</b>	<b>0</b>	<b>0</b>	<b>0</b>	<b>160</b>	<b>310</b>	<b>0</b>	<b>470</b>

PROJECT DEVELOPMENT AND ENVIRONMENTAL

RESPONSIBLE AGENCY: **FDOT**

Item Segment TOTAL ALL Years ALL Phases: **\$470**

Item Number: 432590

Item TOTAL ALL Years ALL Phases ALL Segments: **\$3,787**

MIAMI-DADE TRANSPORTATION PLANNING ORGANIZATION  
TRANSPORTATION IMPROVEMENT PROGRAM  
PRIMARY STATE HIGHWAYS AND INTERMODAL



MISCELLANEOUS

TPO Project No: **DT4327931**  
LRTP Ref: 06-09  
County: DIST/ST-WIDE  
Roadway ID:  
Lanes Exist:  
Lanes Improved:  
Lanes Added:  
Project Length:  
District: 6

Project Description: **DISTRICTWIDE LOCATION SURVEY SUPPORT**

Type of Work: **PRELIMINARY ENGINEERING**

SIS or Non-SIS: **No**

Extra Description:

PHASE :	Funding Source	Proposed Funding (in \$000s)							All Years
		<2021	2020 - 2021	2021 - 2022	2022 - 2023	2023 - 2024	2024 - 2025	>2025	
	DIH	2,598	300	300	300	300	300	0	4,098
	DS	57	0	0	0	0	0	0	57
<b>PRELIMINARY ENGINEERING</b>	<b>Total</b>	<b>2,655</b>	<b>300</b>	<b>300</b>	<b>300</b>	<b>300</b>	<b>300</b>	<b>0</b>	<b>4,155</b>

RESPONSIBLE AGENCY: **FDOT**

Item Segment **TOTAL ALL Years ALL Phases:** **\$4,155**

Item Number: **432793** Item **TOTAL ALL Years ALL Phases ALL Segments:** **\$4,155**

TPO Project No: **DT4338912**  
LRTP Ref: 06-10  
County: DIST/ST-WIDE  
Roadway ID:  
Lanes Exist:  
Lanes Improved:  
Lanes Added:  
Project Length:  
District: 6

Project Description: **SOUTHEAST FLORIDA REGIONAL CLIMATE CHANGE PILOT PROJECT**

Type of Work: **CORRIDOR/SUBAREA PLANNING**

SIS or Non-SIS: **No**

Extra Description:

PHASE :	Funding Source	Proposed Funding (in \$000s)							All Years
		<2021	2020 - 2021	2021 - 2022	2022 - 2023	2023 - 2024	2024 - 2025	>2025	
		5	0	0	0	0	0	0	5
<b>PROJECT DEVELOPMENT AND ENVIRONMENTAL</b>	<b>Total</b>	<b>5</b>	<b>0</b>	<b>0</b>	<b>0</b>	<b>0</b>	<b>0</b>	<b>0</b>	<b>5</b>

RESPONSIBLE AGENCY: **FDOT**

Item Segment **TOTAL ALL Years ALL Phases:** **\$5**

Item Number: **433891** Item **TOTAL ALL Years ALL Phases ALL Segments:** **\$285**

MIAMI-DADE TRANSPORTATION PLANNING ORGANIZATION  
TRANSPORTATION IMPROVEMENT PROGRAM  
PRIMARY STATE HIGHWAYS AND INTERMODAL



**MISCELLANEOUS**

TPO Project No: **DT4338913**  
LRTP Ref: 06-10  
County: DIST/ST-WIDE  
Roadway ID:  
Lanes Exist:  
Lanes Improved:  
Lanes Added:  
Project Length:  
District: 6

Project Description:

**TRANSPORTATION RESILIENCE**

Type of Work:

**CORRIDOR/SUBAREA PLANNING**

SIS or Non-SIS: **No**

Extra Description:

PHASE :

PROJECT DEVELOPMENT AND ENVIRONMENTAL

Proposed Funding (in \$000s)								
Funding Source	<2021	2020 - 2021	2021 - 2022	2022 - 2023	2023 - 2024	2024 - 2025	>2025	All Years
DDR	70	50	25	25	25	25	0	220
DIH	10	10	10	10	10	10	0	60
<b>Total</b>	<b>80</b>	<b>60</b>	<b>35</b>	<b>35</b>	<b>35</b>	<b>35</b>	<b>0</b>	<b>280</b>

RESPONSIBLE AGENCY: **FDOT**

Item Segment **TOTAL ALL Years ALL Phases:**

**\$280**

Item Number:

**433891**

Item **TOTAL ALL Years ALL Phases ALL Segments:**

**\$285**

TPO Project No: **DT4346651**  
LRTP Ref: 06-10  
County: DIST/ST-WIDE  
Roadway ID:  
Lanes Exist:  
Lanes Improved:  
Lanes Added:  
Project Length:  
District: 6

Project Description:

**ITS OPERATIONS CONSULTANTS**

Type of Work:

**TRAFFIC MANAGEMENT CENTERS**

SIS or Non-SIS: **No**

Extra Description:

PHASE :

OPERATIONS

Proposed Funding (in \$000s)								
Funding Source	<2021	2020 - 2021	2021 - 2022	2022 - 2023	2023 - 2024	2024 - 2025	>2025	All Years
DITS	6,163	2,987	3,061	3,144	3,322	3,417	0	22,094
DSBD	864	887	909	934	960	987	0	5,541
<b>Total</b>	<b>7,027</b>	<b>3,874</b>	<b>3,970</b>	<b>4,078</b>	<b>4,282</b>	<b>4,404</b>	<b>0</b>	<b>27,635</b>

RESPONSIBLE AGENCY: **FDOT**

Item Segment **TOTAL ALL Years ALL Phases:**

**\$27,635**

Item Number:

**434665**

Item **TOTAL ALL Years ALL Phases ALL Segments:**

**\$27,635**

MIAMI-DADE TRANSPORTATION PLANNING ORGANIZATION  
TRANSPORTATION IMPROVEMENT PROGRAM  
PRIMARY STATE HIGHWAYS AND INTERMODAL



MISCELLANEOUS

TPO Project No: **DT4346731**  
LRTP Ref: 06-10  
County: DIST/ST-WIDE  
Roadway ID:  
Lanes Exist:  
Lanes Improved:  
Lanes Added:  
Project Length:  
District: 6

Project Description: **DISTRICTWIDE NOISE AND AIR QUALITY ASSESSMENTS**

Type of Work: **PD&E/EMO STUDY**

SIS or Non-SIS: **No**

Extra Description:

PHASE :

Funding Source	Proposed Funding (in \$000s)							
	<2021	2020 - 2021	2021 - 2022	2022 - 2023	2023 - 2024	2024 - 2025	>2025	All Years
DIH	71	20	20	20	20	0	0	151
DS	1,073	250	250	250	170	0	0	1,993
<b>Total</b>	<b>1,144</b>	<b>270</b>	<b>270</b>	<b>270</b>	<b>190</b>	<b>0</b>	<b>0</b>	<b>2,144</b>

PROJECT DEVELOPMENT AND ENVIRONMENTAL

RESPONSIBLE AGENCY: **FDOT**

Item Segment TOTAL ALL Years ALL Phases: **\$2,144**

Item Number: **434673**

Item TOTAL ALL Years ALL Phases ALL Segments: **\$2,534**

TPO Project No: **DT4346732**  
LRTP Ref: 06-10  
County: DIST/ST-WIDE  
Roadway ID:  
Lanes Exist:  
Lanes Improved:  
Lanes Added:  
Project Length:  
District: 6

Project Description: **DISTRICTWIDE NOISE AND AIR QUALITY ASSESSMENTS**

Type of Work: **PD&E/EMO STUDY**

SIS or Non-SIS: **No**

Extra Description:

PHASE :

Funding Source	Proposed Funding (in \$000s)							
	<2021	2020 - 2021	2021 - 2022	2022 - 2023	2023 - 2024	2024 - 2025	>2025	All Years
DIH	0	0	0	0	10	10	0	20
DS	0	0	0	0	50	125	0	175
<b>Total</b>	<b>0</b>	<b>0</b>	<b>0</b>	<b>0</b>	<b>60</b>	<b>135</b>	<b>0</b>	<b>195</b>

PROJECT DEVELOPMENT AND ENVIRONMENTAL

RESPONSIBLE AGENCY: **FDOT**

Item Segment TOTAL ALL Years ALL Phases: **\$195**

Item Number: **434673**

Item TOTAL ALL Years ALL Phases ALL Segments: **\$2,534**

MIAMI-DADE TRANSPORTATION PLANNING ORGANIZATION  
TRANSPORTATION IMPROVEMENT PROGRAM  
PRIMARY STATE HIGHWAYS AND INTERMODAL



MISCELLANEOUS

TPO Project No: **DT4346733**  
LRTP Ref: 06-10  
County: DIST/ST-WIDE  
Roadway ID:  
Lanes Exist:  
Lanes Improved:  
Lanes Added:  
Project Length:  
District: 6

Project Description: **DISTRICTWIDE NOISE AND AIR QUALITY ASSESSMENTS**

Type of Work: **PD&E/EMO STUDY**

SIS or Non-SIS: **No**

Extra Description:

Description:		Proposed Funding (in \$000s)								
PHASE :	Funding Source	<2021	2020 - 2021	2021 - 2022	2022 - 2023	2023 - 2024	2024 - 2025	>2025	All Years	
	DIH	0	0	0	0	10	10	0	20	
	DS	0	0	0	0	50	125	0	175	
	<b>PROJECT DEVELOPMENT AND ENVIRONMENTAL</b>	<b>Total</b>	<b>0</b>	<b>0</b>	<b>0</b>	<b>0</b>	<b>60</b>	<b>135</b>	<b>0</b>	<b>195</b>

RESPONSIBLE AGENCY: **FDOT**

Item Segment **TOTAL ALL Years ALL Phases:** **\$195**

Item Number: **434673** Item **TOTAL ALL Years ALL Phases ALL Segments:** **\$2,534**

TPO Project No: **DT4355011**  
LRTP Ref: 07-72  
County: MIAMI-DADE  
Roadway ID:  
Lanes Exist:  
Lanes Improved:  
Lanes Added:  
Project Length:  
District: 6

Project Description: **THE UNDERLINE- MPATH/ BRICKELL BACKYARD PROJECT**

Type of Work: **BIKE PATH/TRAIL**

SIS or Non-SIS: **No**

Extra Description:

Description:

		Proposed Funding (in \$000s)							
PHASE :	Funding Source	<2021	2020 - 2021	2021 - 2022	2022 - 2023	2023 - 2024	2024 - 2025	>2025	All Years
		320	0	0	0	0	0	0	320
		1	0	0	0	0	0	0	1
		22	0	0	0	0	0	0	22
PRELIMINARY ENGINEERING	Total	343	0	0	0	0	0	0	343
		10	0	0	0	0	0	0	10
		3,946	0	0	0	0	0	0	3,946
		10,312	0	0	0	0	0	0	10,312
CONSTRUCTION	Total	14,268	0	0	0	0	0	0	14,268

RESPONSIBLE AGENCY: **FDOT**

Item Segment **TOTAL ALL Years ALL Phases:** **\$14,611**

Item Number: **435501** Item **TOTAL ALL Years ALL Phases ALL Segments:** **\$95,499**

MIAMI-DADE TRANSPORTATION PLANNING ORGANIZATION  
TRANSPORTATION IMPROVEMENT PROGRAM  
PRIMARY STATE HIGHWAYS AND INTERMODAL



**MISCELLANEOUS**

TPO Project No: **DT4355012**  
LRTP Ref: 07-72  
County: MIAMI-DADE  
Roadway ID:  
Lanes Exist:  
Lanes Improved:  
Lanes Added:  
Project Length:  
District: 6

Project Description: **UNDERLINE SEGMENT A FROM SW 13 ST TO SW 19 AVE**

Type of Work: **BIKE PATH/TRAIL** SIS or Non-SIS: **No**

Extra Description:

		Proposed Funding (in \$000s)							
PHASE :	Funding Source	<2021	2020 - 2021	2021 - 2022	2022 - 2023	2023 - 2024	2024 - 2025	>2025	All Years
		1,445	0	0	0	0	0	0	1,445
PRELIMINARY ENGINEERING	Total	1,445	0	0	0	0	0	0	1,445
		8,001	0	0	0	0	0	0	8,001
CONSTRUCTION	Total	8,001	0	0	0	0	0	0	8,001

RESPONSIBLE AGENCY: **FDOT**

Item Segment TOTAL ALL Years ALL Phases: **\$9,446**

Item Number: 435501 Item TOTAL ALL Years ALL Phases ALL Segments: **\$95,499**

TPO Project No: **DT4355014**  
LRTP Ref: 07-72  
County: MIAMI-DADE  
Roadway ID:  
Lanes Exist:  
Lanes Improved:  
Lanes Added:  
Project Length:  
District: 6

Project Description: **THE UNDERLINE FROM SOUTHWEST 19 AVE TO DADELAND SOUTH METRORAIL STN**

Type of Work: **BIKE PATH/TRAIL** SIS or Non-SIS: **No**

Extra Description:

		Proposed Funding (in \$000s)							
PHASE :	Funding Source	<2021	2020 - 2021	2021 - 2022	2022 - 2023	2023 - 2024	2024 - 2025	>2025	All Years
		1,500	0	0	0	0	0	0	1,500
PRELIMINARY ENGINEERING	Total	1,500	0	0	0	0	0	0	1,500

RESPONSIBLE AGENCY: **FDOT**

Item Segment TOTAL ALL Years ALL Phases: **\$1,500**

Item Number: 435501 Item TOTAL ALL Years ALL Phases ALL Segments: **\$95,499**

MIAMI-DADE TRANSPORTATION PLANNING ORGANIZATION  
TRANSPORTATION IMPROVEMENT PROGRAM  
PRIMARY STATE HIGHWAYS AND INTERMODAL



MISCELLANEOUS

TPO Project No: **DT4355015**  
LRTP Ref: 07-72  
County: MIAMI-DADE  
Roadway ID:  
Lanes Exist:  
Lanes Improved:  
Lanes Added:  
Project Length:  
District: 6

Project Description: **DTPW - UNDERLINE MULTIMODAL MOBILITY CORRIDOR BUILD GRANT**

Type of Work: **INTERMODAL HUB CAPACITY** SIS or Non-SIS: **No**

Extra Description:

		Proposed Funding (in \$000s)							
PHASE :	Funding Source	<2021	2020 - 2021	2021 - 2022	2022 - 2023	2023 - 2024	2024 - 2025	>2025	All Years
	LF	0	47,581	0	0	0	0	0	47,581
	TIGR	0	22,361	0	0	0	0	0	22,361
CAPITAL	Total	0	69,942	0	0	0	0	0	69,942

RESPONSIBLE AGENCY: **FDOT**

Item Segment TOTAL ALL Years ALL Phases: **\$69,942**

Item Number: 435501 Item TOTAL ALL Years ALL Phases ALL Segments: **\$95,499**

TPO Project No: **DT4386621**  
LRTP Ref: 06-09  
County: MIAMI-DADE  
Roadway ID:  
Lanes Exist:  
Lanes Improved:  
Lanes Added:  
Project Length:  
District: 6

Project Description: **CITY OF CORAL GABLES - ALHAMBRA CIRCLE BIKE LANES**

Type of Work: **BIKE LANE/SIDEWALK** SIS or Non-SIS: **No**

Extra Description:

		Proposed Funding (in \$000s)							
PHASE :	Funding Source	<2021	2020 - 2021	2021 - 2022	2022 - 2023	2023 - 2024	2024 - 2025	>2025	All Years
	LF	0	90	0	0	0	0	0	90
	TALT	0	5	0	0	0	0	0	5
	TALU	0	598	0	0	0	0	0	598
CONSTRUCTION	Total	0	693	0	0	0	0	0	693

RESPONSIBLE AGENCY: **FDOT**

Item Segment TOTAL ALL Years ALL Phases: **\$693**

Item Number: 438662 Item TOTAL ALL Years ALL Phases ALL Segments: **\$693**

MIAMI-DADE TRANSPORTATION PLANNING ORGANIZATION  
TRANSPORTATION IMPROVEMENT PROGRAM  
PRIMARY STATE HIGHWAYS AND INTERMODAL



MISCELLANEOUS

TPO Project No: **DT4386671**  
LRTP Ref: 07-74  
County: MIAMI-DADE  
Roadway ID:  
Lanes Exist:  
Lanes Improved:  
Lanes Added:  
Project Length:  
District: 6

Project Description: **BLACK CREEK TRAIL SEGMENT B  
PHASE I**

Type of Work: **BIKE PATH/TRAIL**

SIS or Non-SIS: **No**

Extra Description:

		Proposed Funding (in \$000s)							
PHASE :	Funding Source	<2021	2020 - 2021	2021 - 2022	2022 - 2023	2023 - 2024	2024 - 2025	>2025	All Years
	LF	54	0	0	0	0	0	0	54
	SA	5	0	0	0	0	0	0	5
	SA	0	0	0	0	0	0	0	0
	TALT	372	0	0	0	0	0	0	372
PRELIMINARY ENGINEERING	Total	431	0	0	0	0	0	0	431
	LF	0	0	183	0	0	0	0	183
	SA	0	0	5	0	0	0	0	5
	TALU	0	0	628	0	0	0	0	628
CONSTRUCTION	Total	0	0	816	0	0	0	0	816

RESPONSIBLE AGENCY: **FDOT**

Item Segment TOTAL ALL Years ALL Phases: **\$1,247**

Item Number: **438667**

Item TOTAL ALL Years ALL Phases ALL Segments: **\$1,247**

TPO Project No: **DT4390311**  
LRTP Ref: 06-10  
County: DIST/ST-WIDE  
Roadway ID:  
Lanes Exist:  
Lanes Improved:  
Lanes Added:  
Project Length:  
District: 6

Project Description: **TRAFFIC OPERATIONS CONSULTANT  
SUPPORT SERVICES**

Type of Work: **FUNDING ACTION**

SIS or Non-SIS: **No**

Extra Description:

		Proposed Funding (in \$000s)							
PHASE :	Funding Source	<2021	2020 - 2021	2021 - 2022	2022 - 2023	2023 - 2024	2024 - 2025	>2025	All Years
		145	0	0	0	0	0	0	145
PRELIMINARY ENGINEERING	Total	145	0	0	0	0	0	0	145

RESPONSIBLE AGENCY: **FDOT**

Item Segment TOTAL ALL Years ALL Phases: **\$145**

Item Number: **439031**

Item TOTAL ALL Years ALL Phases ALL Segments: **\$4,619**

MIAMI-DADE TRANSPORTATION PLANNING ORGANIZATION  
TRANSPORTATION IMPROVEMENT PROGRAM  
PRIMARY STATE HIGHWAYS AND INTERMODAL



MISCELLANEOUS

TPO Project No: **DT4390312**  
LRTP Ref: 06-10  
County: DIST/ST-WIDE  
Roadway ID:  
Lanes Exist:  
Lanes Improved:  
Lanes Added:  
Project Length:  
District: 6

Project Description: **TRAFFIC OPERATIONS CONSULTANT  
SUPPORT SERVICES**

Type of Work: **FUNDING ACTION**

SIS or Non-SIS: **No**

Extra Description:

		Proposed Funding (in \$000s)							
PHASE :	Funding Source	<2021	2020 - 2021	2021 - 2022	2022 - 2023	2023 - 2024	2024 - 2025	>2025	All Years
	DS	1,989	497	0	0	0	0	0	2,486
OPERATIONS	Total	1,989	497	0	0	0	0	0	2,486

RESPONSIBLE AGENCY: **FDOT**

Item Segment TOTAL ALL Years ALL Phases: **\$2,486**

Item Number: 439031 Item TOTAL ALL Years ALL Phases ALL Segments: **\$4,619**

TPO Project No: **DT4390313**  
LRTP Ref: 06-10  
County: DIST/ST-WIDE  
Roadway ID:  
Lanes Exist:  
Lanes Improved:  
Lanes Added:  
Project Length:  
District: 6

Project Description: **TRAFFIC OPERATIONS CONSULTANT  
SUPPORT SERVICES**

Type of Work: **FUNDING ACTION**

SIS or Non-SIS: **No**

Extra Description:

		Proposed Funding (in \$000s)							
PHASE :	Funding Source	<2021	2020 - 2021	2021 - 2022	2022 - 2023	2023 - 2024	2024 - 2025	>2025	All Years
	DS	0	0	497	497	497	497	0	1,988
OPERATIONS	Total	0	0	497	497	497	497	0	1,988

RESPONSIBLE AGENCY: **FDOT**

Item Segment TOTAL ALL Years ALL Phases: **\$1,988**

Item Number: 439031 Item TOTAL ALL Years ALL Phases ALL Segments: **\$4,619**

MIAMI-DADE TRANSPORTATION PLANNING ORGANIZATION  
TRANSPORTATION IMPROVEMENT PROGRAM  
PRIMARY STATE HIGHWAYS AND INTERMODAL



**MISCELLANEOUS**

TPO Project No: **DT4398941**  
LRTP Ref: 07-64  
County: MIAMI-DADE  
Roadway ID:  
Lanes Exist:  
Lanes Improved:  
Lanes Added:  
Project Length:  
District: 6

Project Description: **SAFE ROUTES TO SCHOOL - CARRIE MEEK/WESTVW, FLAGAMI, H.O. SIBLEY & SHADOWLWN**

Type of Work: **SIDEWALK**

SIS or Non-SIS: **No**

Extra Description:

		Proposed Funding (in \$000s)							
PHASE :	Funding Source	<2021	2020 - 2021	2021 - 2022	2022 - 2023	2023 - 2024	2024 - 2025	>2025	All Years
	SR2T	10	0	0	0	0	0	0	10
	SR2T	87	0	0	0	0	0	0	87
<b>PRELIMINARY ENGINEERING</b>	<b>Total</b>	<b>97</b>	<b>0</b>	<b>0</b>	<b>0</b>	<b>0</b>	<b>0</b>	<b>0</b>	<b>97</b>
	LF	0	89	0	0	0	0	0	89
	SR2T	0	597	0	0	0	0	0	597
<b>CONSTRUCTION</b>	<b>Total</b>	<b>0</b>	<b>686</b>	<b>0</b>	<b>0</b>	<b>0</b>	<b>0</b>	<b>0</b>	<b>686</b>

RESPONSIBLE AGENCY: **FDOT**

Item Segment TOTAL ALL Years ALL Phases: **\$783**  
Item Number: 439894 Item TOTAL ALL Years ALL Phases ALL Segments: **\$783**

TPO Project No: **DT4398951**  
LRTP Ref: 07-66  
County: MIAMI-DADE  
Roadway ID:  
Lanes Exist:  
Lanes Improved:  
Lanes Added:  
Project Length:  
District: 6

Project Description: **SAFE ROUTES TO SCHOOL - BUNCHE PK ELM, MIA GDN ELM, MYRTLE GRV K8 & TWIN LK**

Type of Work: **SIDEWALK**

SIS or Non-SIS: **No**

Extra Description:

		Proposed Funding (in \$000s)							
PHASE :	Funding Source	<2021	2020 - 2021	2021 - 2022	2022 - 2023	2023 - 2024	2024 - 2025	>2025	All Years
	SR2T	10	0	0	0	0	0	0	10
	SR2T	43	0	0	0	0	0	0	43
<b>PRELIMINARY ENGINEERING</b>	<b>Total</b>	<b>53</b>	<b>0</b>	<b>0</b>	<b>0</b>	<b>0</b>	<b>0</b>	<b>0</b>	<b>53</b>
	LF	0	41	0	0	0	0	0	41
	SR2T	0	299	0	0	0	0	0	299
<b>CONSTRUCTION</b>	<b>Total</b>	<b>0</b>	<b>340</b>	<b>0</b>	<b>0</b>	<b>0</b>	<b>0</b>	<b>0</b>	<b>340</b>

RESPONSIBLE AGENCY: **FDOT**

Item Segment TOTAL ALL Years ALL Phases: **\$393**  
Item Number: 439895 Item TOTAL ALL Years ALL Phases ALL Segments: **\$393**

MIAMI-DADE TRANSPORTATION PLANNING ORGANIZATION  
TRANSPORTATION IMPROVEMENT PROGRAM  
PRIMARY STATE HIGHWAYS AND INTERMODAL



**MISCELLANEOUS**

TPO Project No: **DT4398961**  
LRTP Ref: 07-66  
County: MIAMI-DADE  
Roadway ID:  
Lanes Exist:  
Lanes Improved:  
Lanes Added:  
Project Length:  
District: 6

Project Description: **SAFE ROUTES TO SCHOOL - FLORIDA CITY ELEMENTARY AND ROBERT R MOTON ELEM**

Type of Work: **SIDEWALK**

SIS or Non-SIS: **No**

Extra Description:

		Proposed Funding (in \$000s)							
PHASE :	Funding Source	<2021	2020 - 2021	2021 - 2022	2022 - 2023	2023 - 2024	2024 - 2025	>2025	All Years
PRELIMINARY ENGINEERING	SR2T	61	0	0	0	0	0	0	61
	<b>Total</b>	<b>61</b>	<b>0</b>	<b>0</b>	<b>0</b>	<b>0</b>	<b>0</b>	<b>0</b>	<b>61</b>
	LF	0	48	0	0	0	0	0	48
CONSTRUCTION	SR2T	0	350	0	0	0	0	0	350
	<b>Total</b>	<b>0</b>	<b>398</b>	<b>0</b>	<b>0</b>	<b>0</b>	<b>0</b>	<b>0</b>	<b>398</b>

RESPONSIBLE AGENCY: **FDOT**

Item Segment TOTAL ALL Years ALL Phases: **\$459**

Item Number: **439896**

Item TOTAL ALL Years ALL Phases ALL Segments: **\$459**

TPO Project No: **DT4398971**  
LRTP Ref: 07-66  
County: MIAMI-DADE  
Roadway ID:  
Lanes Exist:  
Lanes Improved:  
Lanes Added:  
Project Length:  
District: 6

Project Description: **SAFE ROUTES TO SCHOOL - NORMAN S. EDELCUP K8 CENTER**

Type of Work: **SIDEWALK**

SIS or Non-SIS: **No**

Extra Description:

		Proposed Funding (in \$000s)							
PHASE :	Funding Source	<2021	2020 - 2021	2021 - 2022	2022 - 2023	2023 - 2024	2024 - 2025	>2025	All Years
PRELIMINARY ENGINEERING	SR2T	0	0	34	0	0	0	0	34
	<b>Total</b>	<b>0</b>	<b>0</b>	<b>34</b>	<b>0</b>	<b>0</b>	<b>0</b>	<b>0</b>	<b>34</b>
	LF	0	0	0	0	8	0	0	8
CONSTRUCTION	SR2T	0	0	0	0	190	0	0	190
	<b>Total</b>	<b>0</b>	<b>0</b>	<b>0</b>	<b>0</b>	<b>198</b>	<b>0</b>	<b>0</b>	<b>198</b>

RESPONSIBLE AGENCY: **FDOT**

Item Segment TOTAL ALL Years ALL Phases: **\$232**

Item Number: **439897**

Item TOTAL ALL Years ALL Phases ALL Segments: **\$232**

MIAMI-DADE TRANSPORTATION PLANNING ORGANIZATION  
TRANSPORTATION IMPROVEMENT PROGRAM  
PRIMARY STATE HIGHWAYS AND INTERMODAL



**MISCELLANEOUS**

TPO Project No: **DT4398981** Project Description: **BISCAYNE TRAIL SEGMENT D PHASE II FROM SW 117 AVE TO SW 137 AVE**

LRTP Ref: 07-72

County: MIAMI-DADE

Roadway ID:

Lanes Exist:

Lanes Improved:

Lanes Added:

Project Length:

District: 6

Type of Work: **BIKE PATH/TRAIL**

SIS or Non-SIS: **No**

Extra Description:

Description:

		Proposed Funding (in \$000s)							
PHASE :	Funding Source	<2021	2020 - 2021	2021 - 2022	2022 - 2023	2023 - 2024	2024 - 2025	>2025	All Years
	DIH	0	0	0	0	0	0	0	0
	LF	22	0	0	0	0	0	0	22
	TLWR	123	0	0	0	0	0	0	123
PRELIMINARY ENGINEERING	Total	145	0	0	0	0	0	0	145
	LF	0	0	0	0	265	0	0	265
	TLWR	0	0	0	0	1,255	0	0	1,255
CONSTRUCTION	Total	0	0	0	0	1,520	0	0	1,520

RESPONSIBLE AGENCY: **FDOT**

Item Number: 439898

Item Segment TOTAL ALL Years ALL Phases: **\$1,665**

Item TOTAL ALL Years ALL Phases ALL Segments: **\$1,665**

TPO Project No: **DT4401761** Project Description: **SR 989/SW 112 AVE SIGNALIZED INTERSECTION LIGHTING FROM JUST SOUTH OF US 1 TO SW 248 ST**

LRTP Ref: 06-09

County: MIAMI-DADE

Roadway ID:

Lanes Exist:

Lanes Improved:

Lanes Added:

Project Length: 2.558

District: 6

Type of Work: **LIGHTING**

SIS or Non-SIS: **No**

Extra Description:

Description:

		Proposed Funding (in \$000s)							
PHASE :	Funding Source	<2021	2020 - 2021	2021 - 2022	2022 - 2023	2023 - 2024	2024 - 2025	>2025	All Years
	ACSS	92	0	0	0	0	0	0	92
	DDR	2	0	0	0	0	0	0	2
	DIH	10	0	0	0	0	0	0	10
	DS	33	0	0	0	0	0	0	33
	SA	20	0	0	0	0	0	0	20
PRELIMINARY ENGINEERING	Total	157	0	0	0	0	0	0	157
	ACSS	0	368	0	0	0	0	0	368
	DIH	0	10	0	0	0	0	0	10
	SA	0	10	0	0	0	0	0	10

MIAMI-DADE TRANSPORTATION PLANNING ORGANIZATION  
TRANSPORTATION IMPROVEMENT PROGRAM  
PRIMARY STATE HIGHWAYS AND INTERMODAL



MISCELLANEOUS

TPO Project No: **DT4401761** Project Description: **SR 989/SW 112 AVE SIGNALIZED INTERSECTION LIGHTING** FROM JUST SOUTH OF US 1 TO SW 248 ST

LRTP Ref: 06-09  
County: MIAMI-DADE  
Roadway ID:  
Lanes Exist:  
Lanes Improved:  
Lanes Added:  
Project Length: 2.558  
District: 6

Type of Work: **LIGHTING**

SIS or Non-SIS: **No**

Extra Description:

		Proposed Funding (in \$000s)							
PHASE :	Funding Source	<2021	2020 - 2021	2021 - 2022	2022 - 2023	2023 - 2024	2024 - 2025	>2025	All Years
CONSTRUCTION	Total	0	388	0	0	0	0	0	388
	SA	0	0	20	0	0	0	0	20
ALTERNATIVE CONTRACTING INCENTIVES	Total	0	0	20	0	0	0	0	20

RESPONSIBLE AGENCY: **FDOT**

Item Segment TOTAL ALL Years ALL Phases: **\$565**

Item Number: **440176** Item TOTAL ALL Years ALL Phases ALL Segments: **\$958**

TPO Project No: **DT4401762** Project Description: **SR 994/QUAIL ROOST DR SIGNALIZED INTERSECTION LIGHTING** FROM SW 113 AVE TO BUSWAY

LRTP Ref: 06-09  
County: MIAMI-DADE  
Roadway ID:  
Lanes Exist:  
Lanes Improved:  
Lanes Added:  
Project Length: 1.093  
District: 6

Type of Work: **LIGHTING**

SIS or Non-SIS: **No**

Extra Description:

		Proposed Funding (in \$000s)							
PHASE :	Funding Source	<2021	2020 - 2021	2021 - 2022	2022 - 2023	2023 - 2024	2024 - 2025	>2025	All Years
PRELIMINARY ENGINEERING	DDR	83	0	0	0	0	0	0	83
	DIH	11	0	0	0	0	0	0	11
	DS	2	0	0	0	0	0	0	2
	PKYI	1	0	0	0	0	0	0	1
	Total	97	0	0	0	0	0	0	97
CONSTRUCTION	ACSS	0	271	0	0	0	0	0	271
	DIH	0	10	0	0	0	0	0	10
	PKYI	0	0	0	0	0	0	0	0
	Total	0	281	0	0	0	0	0	281

MIAMI-DADE TRANSPORTATION PLANNING ORGANIZATION  
TRANSPORTATION IMPROVEMENT PROGRAM  
PRIMARY STATE HIGHWAYS AND INTERMODAL



**MISCELLANEOUS**

TPO Project No: **DT4401762** Project Description: **SR 994/QUAIL ROOST DR SIGNALIZED FROM SW 113 AVE TO BUSWAY**  
LRTP Ref: 06-09

County: MIAMI-DADE

Roadway ID:

Lanes Exist:

Lanes Improved:

Lanes Added:

Project Length: 1.093

District: 6

Type of Work: **LIGHTING**

SIS or Non-SIS: **No**

Extra Description:

PHASE :

Funding Source	Proposed Funding (in \$000s)							
	<2021	2020 - 2021	2021 - 2022	2022 - 2023	2023 - 2024	2024 - 2025	>2025	All Years
ACSS	0	0	0	15	0	0	0	15
<b>ALTERNATIVE CONTRACTING INCENTIVES</b>	<b>0</b>	<b>0</b>	<b>0</b>	<b>15</b>	<b>0</b>	<b>0</b>	<b>0</b>	<b>15</b>

RESPONSIBLE AGENCY: **FDOT**

Item Segment TOTAL ALL Years ALL Phases: **\$393**

Item Number: **440176** Item TOTAL ALL Years ALL Phases ALL Segments: **\$958**

TPO Project No: **DT4401771** Project Description: **SR 934/NW 81/NW 82ST SIGNALIZED FROM NW 79 ST TO NE 10 AVE**  
LRTP Ref: 06-09

County: MIAMI-DADE

Roadway ID:

Lanes Exist:

Lanes Improved:

Lanes Added:

Project Length: 2.862

District: 6

Type of Work: **LIGHTING**

SIS or Non-SIS: **No**

Extra Description:

PHASE :

Funding Source	Proposed Funding (in \$000s)							
	<2021	2020 - 2021	2021 - 2022	2022 - 2023	2023 - 2024	2024 - 2025	>2025	All Years
ACSS	92	0	0	0	0	0	0	92
DIH	11	0	0	0	0	0	0	11
DS	2	0	0	0	0	0	0	2
SA	9	0	0	0	0	0	0	9
<b>PRELIMINARY ENGINEERING</b>	<b>114</b>	<b>0</b>	<b>0</b>	<b>0</b>	<b>0</b>	<b>0</b>	<b>0</b>	<b>114</b>
ACSS	0	228	0	0	0	0	0	228
DIH	0	25	0	0	0	0	0	25
<b>CONSTRUCTION</b>	<b>0</b>	<b>253</b>	<b>0</b>	<b>0</b>	<b>0</b>	<b>0</b>	<b>0</b>	<b>253</b>

RESPONSIBLE AGENCY: **FDOT**

Item Segment TOTAL ALL Years ALL Phases: **\$367**

Item Number: **440177** Item TOTAL ALL Years ALL Phases ALL Segments: **\$462**

MIAMI-DADE TRANSPORTATION PLANNING ORGANIZATION  
TRANSPORTATION IMPROVEMENT PROGRAM  
PRIMARY STATE HIGHWAYS AND INTERMODAL



MISCELLANEOUS

TPO Project No: **DT4401772**  
LRTP Ref: 06-10  
County: MIAMI-DADE  
Roadway ID:  
Lanes Exist:  
Lanes Improved:  
Lanes Added:  
Project Length: 0.001  
District: 6

Project Description: **SR 934/NW 79 ST**

**AT NW 22ND AVE**

Type of Work: **LIGHTING**

SIS or Non-SIS: **No**

Extra Description:

PHASE :	Funding Source	Proposed Funding (in \$000s)							All Years
		<2021	2020 - 2021	2021 - 2022	2022 - 2023	2023 - 2024	2024 - 2025	>2025	
PRELIMINARY ENGINEERING	DDR	2	0	0	0	0	0	0	2
	DIH	31	0	0	0	0	0	0	31
	DS	0	0	0	0	0	0	0	0
	<b>Total</b>	<b>33</b>	<b>0</b>	<b>0</b>	<b>0</b>	<b>0</b>	<b>0</b>	<b>0</b>	<b>33</b>
	ACSS	0	1	0	0	0	0	0	1
CONSTRUCTION	ACSS	0	57	0	0	0	0	0	57
	DIH	0	3	0	0	0	0	0	3
	DS	1	0	0	0	0	0	0	1
	<b>Total</b>	<b>1</b>	<b>61</b>	<b>0</b>	<b>0</b>	<b>0</b>	<b>0</b>	<b>0</b>	<b>62</b>
	ACSS	0	0	447	0	0	0	0	447

RESPONSIBLE AGENCY: **FDOT**

Item Segment TOTAL ALL Years ALL Phases: **\$95**

Item Number: **440177**

Item TOTAL ALL Years ALL Phases ALL Segments: **\$462**

TPO Project No: **DT4401791**  
LRTP Ref: 06-09  
County: MIAMI-DADE  
Roadway ID:  
Lanes Exist:  
Lanes Improved:  
Lanes Added:  
Project Length: 2.772  
District: 6

Project Description: **SR 909/W DIXIE HWY SIGNALIZED INTERSECTION LIGHTING**

**FROM NE 8 AVE**

**TO NE 159 ST**

Type of Work: **LIGHTING**

SIS or Non-SIS: **No**

Extra Description:

PHASE :	Funding Source	Proposed Funding (in \$000s)							All Years
		<2021	2020 - 2021	2021 - 2022	2022 - 2023	2023 - 2024	2024 - 2025	>2025	
PRELIMINARY ENGINEERING	ACSS	106	0	0	0	0	0	0	106
	DIH	12	0	0	0	0	0	0	12
	DS	3	0	0	0	0	0	0	3
	<b>Total</b>	<b>121</b>	<b>0</b>	<b>0</b>	<b>0</b>	<b>0</b>	<b>0</b>	<b>0</b>	<b>121</b>
	ACSS	0	0	447	0	0	0	0	447

MIAMI-DADE TRANSPORTATION PLANNING ORGANIZATION  
TRANSPORTATION IMPROVEMENT PROGRAM  
PRIMARY STATE HIGHWAYS AND INTERMODAL



**MISCELLANEOUS**

TPO Project No: DT4401791	Project Description: SR 909/W DIXIE HWY SIGNALIZED INTERSECTION LIGHTING	FROM NE 8 AVE	TO NE 159 ST						
LRTP Ref: 06-09									
County: MIAMI-DADE									
Roadway ID:									
Lanes Exist:	Type of Work: LIGHTING	SIS or Non-SIS: No							
Lanes Improved:									
Lanes Added:	Extra Description:								
Project Length: 2.772									
District: 6									
		Proposed Funding (in \$000s)							
PHASE :	Funding Source	<2021	2020 - 2021	2021 - 2022	2022 - 2023	2023 - 2024	2024 - 2025	>2025	All Years
	SA	0	0	11	0	0	0	0	11
CONSTRUCTION	Total	0	0	458	0	0	0	0	458
RESPONSIBLE AGENCY: FDOT		Item Segment TOTAL ALL Years ALL Phases: \$579							
	Item Number: 440179	Item TOTAL ALL Years ALL Phases ALL Segments: \$1,107							

TPO Project No:	DT4401792	Project Description:	SR 915/NE 6 AVE SIGNALIZED INTERSECTION LIGHTING		FROM NE 123 ST		TO NE 177 ST	
LRTP Ref:	06-09							
County:	MIAMI-DADE							
Roadway ID:								
Lanes Exist:		Type of Work:	LIGHTING		SIS or Non-SIS:		No	
Lanes Improved:								
Lanes Added:		Extra Description:						
Project Length:	3.393							
District:	6							

MIAMI-DADE TRANSPORTATION PLANNING ORGANIZATION  
TRANSPORTATION IMPROVEMENT PROGRAM  
PRIMARY STATE HIGHWAYS AND INTERMODAL



**MISCELLANEOUS**

TPO Project No: <b>DT4401811</b>	Project Description: <b>SR 860/NW 184 ST SIGNALIZED INTERSECTION LIGHTING</b>	FROM <b>NW 27 AVE</b>	TO <b>W DIXIE HWY</b>
LRTP Ref: 06-09			
County: MIAMI-DADE			
Roadway ID:			
Lanes Exist:	Type of Work: <b>LIGHTING</b>	SIS or Non-SIS: <b>No</b>	
Lanes Improved:			
Lanes Added:	Extra Description:		
Project Length: 5.759			
District: 6			

Description:

		Proposed Funding (in \$000s)							
PHASE :	Funding Source	<2021	2020 - 2021	2021 - 2022	2022 - 2023	2023 - 2024	2024 - 2025	>2025	All Years
PRELIMINARY ENGINEERING	ACSS	164	0	0	0	0	0	0	164
	DIH	12	0	0	0	0	0	0	12
	DS	2	0	0	0	0	0	0	2
	SA	45	0	0	0	0	0	0	45
	Total	223	0	0	0	0	0	0	223
CONSTRUCTION	ACSS	0	476	0	0	0	0	0	476
	DIH	0	13	0	0	0	0	0	13
	Total	0	489	0	0	0	0	0	489
ALTERNATIVE CONTRACTING INCENTIVES	ACSS	0	0	30	0	0	0	0	30
	Total	0	0	30	0	0	0	0	30

RESPONSIBLE AGENCY: FDOT

	Item Segment TOTAL ALL Years ALL Phases:	<b>\$742</b>
Item Number: 440181	Item TOTAL ALL Years ALL Phases ALL Segments:	<b>\$742</b>

TPO Project No: <b>DT4401821</b>	Project Description: <b>SR 90/SW 8 ST SIGNALIZED INTERSECTION LIGHTING</b>	FROM <b>SW 132 AVE</b>	TO <b>SW 70 AVE</b>
LRTP Ref: 06-09			
County: MIAMI-DADE			
Roadway ID:			
Lanes Exist:	Type of Work: <b>LIGHTING</b>	SIS or Non-SIS: <b>No</b>	
Lanes Improved:			
Lanes Added:	Extra Description:		
Project Length: 6.382			
District: 6			

Description:

		Proposed Funding (in \$000s)							
PHASE :	Funding Source	<2021	2020 - 2021	2021 - 2022	2022 - 2023	2023 - 2024	2024 - 2025	>2025	All Years
PRELIMINARY ENGINEERING	ACSS	141	0	0	0	0	0	0	141
	DIH	11	0	0	0	0	0	0	11
	DS	2	0	0	0	0	0	0	2
	SA	42	0	0	0	0	0	0	42
	Total	196	0	0	0	0	0	0	196
	ACSS	0	447	0	0	0	0	0	447

MIAMI-DADE TRANSPORTATION PLANNING ORGANIZATION  
TRANSPORTATION IMPROVEMENT PROGRAM  
PRIMARY STATE HIGHWAYS AND INTERMODAL



MISCELLANEOUS

TPO Project No: **DT4401821**  
LRTP Ref: 06-09  
County: MIAMI-DADE  
Roadway ID:  
Lanes Exist:  
Lanes Improved:  
Lanes Added:  
Project Length: 6.382  
District: 6

Project Description: **SR 90/SW 8 ST SIGNALIZED INTERSECTION LIGHTING**

FROM SW 132 AVE

TO SW 70 AVE

Type of Work: **LIGHTING**

SIS or Non-SIS: **No**

Extra Description:

		Proposed Funding (in \$000s)							
PHASE :	Funding Source	<2021	2020 - 2021	2021 - 2022	2022 - 2023	2023 - 2024	2024 - 2025	>2025	All Years
	DIH	0	47	0	0	0	0	0	47
	SA	0	8	0	0	0	0	0	8
CONSTRUCTION	Total	0	502	0	0	0	0	0	502

RESPONSIBLE AGENCY: **FDOT**

Item Segment TOTAL ALL Years ALL Phases: **\$698**

Item Number: **440182** Item TOTAL ALL Years ALL Phases ALL Segments: **\$698**

TPO Project No: **DT4401831**  
LRTP Ref: 06-09  
County: MIAMI-DADE  
Roadway ID:  
Lanes Exist:  
Lanes Improved:  
Lanes Added:  
Project Length: 6.492  
District: 6

Project Description: **SR 90/SW 8 ST SIGNALIZED INTERSECTION LIGHTING**

FROM SW 62 AVE

TO BRICKELL AVE

Type of Work: **LIGHTING**

SIS or Non-SIS: **No**

Extra Description:

		Proposed Funding (in \$000s)							
PHASE :	Funding Source	<2021	2020 - 2021	2021 - 2022	2022 - 2023	2023 - 2024	2024 - 2025	>2025	All Years
	ACSS	111	0	0	0	0	0	0	111
	DIH	12	0	0	0	0	0	0	12
	DS	1	0	0	0	0	0	0	1
	SA	36	0	0	0	0	0	0	36
PRELIMINARY ENGINEERING	Total	160	0	0	0	0	0	0	160
	ACSS	0	334	0	0	0	0	0	334
	DIH	0	47	0	0	0	0	0	47
	SA	0	8	0	0	0	0	0	8
CONSTRUCTION	Total	0	389	0	0	0	0	0	389

RESPONSIBLE AGENCY: **FDOT**

Item Segment TOTAL ALL Years ALL Phases: **\$549**

Item Number: **440183** Item TOTAL ALL Years ALL Phases ALL Segments: **\$549**

MIAMI-DADE TRANSPORTATION PLANNING ORGANIZATION  
TRANSPORTATION IMPROVEMENT PROGRAM  
PRIMARY STATE HIGHWAYS AND INTERMODAL



MISCELLANEOUS

TPO Project No: **DT4401901** Project Description: **SR 5/US 1 SIGNALIZED INTERSECTION FROM SE 1 ST TO NE 21 ST**  
LRTP Ref: 06-09

County: MIAMI-DADE

Roadway ID:

Lanes Exist:

Lanes Improved:

Lanes Added:

Project Length: 1.679

District: 6

Type of Work: **LIGHTING**

SIS or Non-SIS: **No**

Extra Description:

		Proposed Funding (in \$000s)							
PHASE :	Funding Source	<2021	2020 - 2021	2021 - 2022	2022 - 2023	2023 - 2024	2024 - 2025	>2025	All Years
	DIH	6	0	0	0	0	0	0	6
	DS	161	0	0	0	0	0	0	161
<b>PRELIMINARY ENGINEERING</b>	<b>Total</b>	<b>167</b>	<b>0</b>	<b>0</b>	<b>0</b>	<b>0</b>	<b>0</b>	<b>0</b>	<b>167</b>
	DS	61	0	0	0	0	0	0	61
<b>RAILROAD &amp; UTILITIES</b>	<b>Total</b>	<b>61</b>	<b>0</b>	<b>0</b>	<b>0</b>	<b>0</b>	<b>0</b>	<b>0</b>	<b>61</b>
	ACSS	734	0	0	0	0	0	0	734
	DIH	5	0	0	0	0	0	0	5
	DS	15	0	0	0	0	0	0	15
	DS	14	0	0	0	0	0	0	14
<b>CONSTRUCTION</b>	<b>Total</b>	<b>768</b>	<b>0</b>	<b>0</b>	<b>0</b>	<b>0</b>	<b>0</b>	<b>0</b>	<b>768</b>
	ACSS	0	45	0	0	0	0	0	45
<b>ALTERNATIVE CONTRACTING INCENTIVES</b>	<b>Total</b>	<b>0</b>	<b>45</b>	<b>0</b>	<b>0</b>	<b>0</b>	<b>0</b>	<b>0</b>	<b>45</b>

RESPONSIBLE AGENCY: FDOT

Item Segment TOTAL ALL Years ALL Phases: **\$1,041**

Item Number: 440190

Item TOTAL ALL Years ALL Phases ALL Segments: **\$1,041**

TPO Project No: **DT4402811** Project Description: **SR 826/NE 163 ST SIGNALIZED INTERSECTION LIGHTING FROM NW 2 AVE TO NE 35 AVE**  
LRTP Ref: 06-09

County: MIAMI-DADE

Roadway ID:

Lanes Exist:

Lanes Improved:

Lanes Added:

Project Length: 4.520

District: 6

Type of Work: **LIGHTING**

SIS or Non-SIS: **No**

Extra Description:

		Proposed Funding (in \$000s)							
PHASE :	Funding Source	<2021	2020 - 2021	2021 - 2022	2022 - 2023	2023 - 2024	2024 - 2025	>2025	All Years
	ACSS	136	0	0	0	0	0	0	136
	DIH	12	10	0	0	0	0	0	22
	DS	3	0	0	0	0	0	0	3
	SA	29	0	0	0	0	0	0	29

MIAMI-DADE TRANSPORTATION PLANNING ORGANIZATION  
TRANSPORTATION IMPROVEMENT PROGRAM  
PRIMARY STATE HIGHWAYS AND INTERMODAL



MISCELLANEOUS

TPO Project No: **DT4402811** Project Description: **SR 826/NE 163 ST SIGNALIZED INTERSECTION LIGHTING** FROM NW 2 AVE TO NE 35 AVE  
LRTP Ref: 06-09  
County: MIAMI-DADE  
Roadway ID:  
Lanes Exist:  
Lanes Improved:  
Lanes Added:  
Project Length: 4.520  
District: 6

Type of Work: **LIGHTING**

SIS or Non-SIS: **No**

Extra Description:

		Proposed Funding (in \$000s)							
PHASE :	Funding Source	<2021	2020 - 2021	2021 - 2022	2022 - 2023	2023 - 2024	2024 - 2025	>2025	All Years
PRELIMINARY ENGINEERING	Total	180	10	0	0	0	0	0	190
	ACSS	0	602	0	0	0	0	0	602
	DIH	0	36	0	0	0	0	0	36
	DS	0	17	0	0	0	0	0	17
CONSTRUCTION	Total	0	655	0	0	0	0	0	655

RESPONSIBLE AGENCY: **FDOT**

Item Segment TOTAL ALL Years ALL Phases: **\$845**

Item Number: **440281**

Item TOTAL ALL Years ALL Phases ALL Segments: **\$845**

TPO Project No: **DT4406681** Project Description: **SW 312 ST/CAMPBELL DR** FROM SR 997/KROME AVE TO SR 5/US 1  
LRTP Ref: 06-09  
County: MIAMI-DADE  
Roadway ID:  
Lanes Exist:  
Lanes Improved:  
Lanes Added:  
Project Length: 0.774  
District: 6

Type of Work: **LANDSCAPING**

SIS or Non-SIS: **Yes**

Extra Description:

		Proposed Funding (in \$000s)							
PHASE :	Funding Source	<2021	2020 - 2021	2021 - 2022	2022 - 2023	2023 - 2024	2024 - 2025	>2025	All Years
PRELIMINARY ENGINEERING	DDR	82	0	0	0	0	0	0	82
	DIH	10	0	0	0	0	0	0	10
	Total	92	0	0	0	0	0	0	92
	SU	0	0	244	0	0	0	0	244
CONSTRUCTION	Total	0	0	244	0	0	0	0	244

RESPONSIBLE AGENCY: **FDOT**

Item Segment TOTAL ALL Years ALL Phases: **\$336**

Item Number: **440668**

Item TOTAL ALL Years ALL Phases ALL Segments: **\$336**

MIAMI-DADE TRANSPORTATION PLANNING ORGANIZATION  
TRANSPORTATION IMPROVEMENT PROGRAM  
PRIMARY STATE HIGHWAYS AND INTERMODAL



MISCELLANEOUS

TPO Project No: **DT4406831**  
LRTP Ref: 06-09  
County: MIAMI-DADE  
Roadway ID:  
Lanes Exist:  
Lanes Improved:  
Lanes Added:  
Project Length: 0.050  
District: 6

Project Description: **NE 203 ST**

FROM SR 5/US 1

TO W DIXIE HIGHWAY

Type of Work: **LANDSCAPING**

SIS or Non-SIS: **No**

Extra Description:

		Proposed Funding (in \$000s)							
PHASE :	Funding Source	<2021	2020 - 2021	2021 - 2022	2022 - 2023	2023 - 2024	2024 - 2025	>2025	All Years
PRELIMINARY ENGINEERING	DIH	0	0	10	0	0	0	0	10
	DS	0	0	70	0	0	0	0	70
	<b>Total</b>	<b>0</b>	<b>0</b>	<b>80</b>	<b>0</b>	<b>0</b>	<b>0</b>	<b>0</b>	<b>80</b>
CONSTRUCTION	DIH	0	0	0	0	0	7	0	7
	DS	0	0	0	0	0	1,087	0	1,087
	<b>Total</b>	<b>0</b>	<b>0</b>	<b>0</b>	<b>0</b>	<b>0</b>	<b>1,094</b>	<b>0</b>	<b>1,094</b>

RESPONSIBLE AGENCY: **FDOT**

Item Segment TOTAL ALL Years ALL Phases: **\$1,174**  
Item Number: **440683** Item TOTAL ALL Years ALL Phases ALL Segments: **\$1,174**

TPO Project No: **DT4408371**  
LRTP Ref: 06-09  
County: MIAMI-DADE  
Roadway ID:  
Lanes Exist:  
Lanes Improved:  
Lanes Added:  
Project Length:  
District: 6

Project Description: **CITY OF MIAMI - MIAMI RIVER  
GREENWAY CURTIS PARK EAST**

Type of Work: **SIDEWALK**

SIS or Non-SIS: **No**

Extra Description:

		Proposed Funding (in \$000s)							
PHASE :	Funding Source	<2021	2020 - 2021	2021 - 2022	2022 - 2023	2023 - 2024	2024 - 2025	>2025	All Years
PRELIMINARY ENGINEERING	LF	406	0	0	0	0	0	0	406
	<b>Total</b>	<b>406</b>	<b>0</b>	<b>0</b>	<b>0</b>	<b>0</b>	<b>0</b>	<b>0</b>	<b>406</b>
CONSTRUCTION	LF	0	0	0	1,311	0	0	0	1,311
	SA	0	0	0	5	0	0	0	5
	TALT	0	0	0	1,000	0	0	0	1,000
	<b>Total</b>	<b>0</b>	<b>0</b>	<b>0</b>	<b>2,316</b>	<b>0</b>	<b>0</b>	<b>0</b>	<b>2,316</b>

RESPONSIBLE AGENCY: **FDOT**

Item Segment TOTAL ALL Years ALL Phases: **\$2,722**  
Item Number: **440837** Item TOTAL ALL Years ALL Phases ALL Segments: **\$2,722**

MIAMI-DADE TRANSPORTATION PLANNING ORGANIZATION  
TRANSPORTATION IMPROVEMENT PROGRAM  
PRIMARY STATE HIGHWAYS AND INTERMODAL



**MISCELLANEOUS**

TPO Project No: **DT4408411**  
LRTP Ref: 07-76  
County: MIAMI-DADE  
Roadway ID:  
Lanes Exist:  
Lanes Improved:  
Lanes Added:  
Project Length:  
District: 6

Project Description: **CITY OF MIAMI BEACH - NORTHSHORE  
OPEN SPACE BEACHWALK**

Type of Work: **BIKE PATH/TRAIL**

SIS or Non-SIS: **No**

Extra Description:

		Proposed Funding (in \$000s)							
PHASE :	Funding Source	<2021	2020 - 2021	2021 - 2022	2022 - 2023	2023 - 2024	2024 - 2025	>2025	All Years
PRELIMINARY ENGINEERING	LF	300	0	0	0	0	0	0	300
	<b>Total</b>	<b>300</b>	<b>0</b>	<b>0</b>	<b>0</b>	<b>0</b>	<b>0</b>	<b>0</b>	<b>300</b>
	LF	0	0	125	0	0	0	0	125
CONSTRUCTION	LF	0	0	1,930	0	0	0	0	1,930
	SA	0	0	5	0	0	0	0	5
	TALT	0	0	1,000	0	0	0	0	1,000
	<b>Total</b>	<b>0</b>	<b>0</b>	<b>3,060</b>	<b>0</b>	<b>0</b>	<b>0</b>	<b>0</b>	<b>3,060</b>

RESPONSIBLE AGENCY: **FDOT**

Item Number: **440841**

Item Segment TOTAL ALL Years ALL Phases: **\$3,360**

Item TOTAL ALL Years ALL Phases ALL Segments: **\$3,360**

TPO Project No: **DT4408421**  
LRTP Ref: 07-74  
County: MIAMI-DADE  
Roadway ID:  
Lanes Exist:  
Lanes Improved:  
Lanes Added:  
Project Length:  
District: 6

Project Description: **MDPROS - BLACK CREEK TRAIL  
SEGMENT B PHASE II**

Type of Work: **BIKE PATH/TRAIL**

SIS or Non-SIS: **No**

Extra Description:

		Proposed Funding (in \$000s)							
PHASE :	Funding Source	<2021	2020 - 2021	2021 - 2022	2022 - 2023	2023 - 2024	2024 - 2025	>2025	All Years
	LF	0	0	262	0	0	0	0	262
	SA	0	0	5	0	0	0	0	5
	TALU	0	0	1,000	0	0	0	0	1,000
CONSTRUCTION	<b>Total</b>	<b>0</b>	<b>0</b>	<b>1,267</b>	<b>0</b>	<b>0</b>	<b>0</b>	<b>0</b>	<b>1,267</b>

RESPONSIBLE AGENCY: **FDOT**

Item Number: **440842**

Item Segment TOTAL ALL Years ALL Phases: **\$1,267**

Item TOTAL ALL Years ALL Phases ALL Segments: **\$1,267**

MIAMI-DADE TRANSPORTATION PLANNING ORGANIZATION  
TRANSPORTATION IMPROVEMENT PROGRAM  
PRIMARY STATE HIGHWAYS AND INTERMODAL



**MISCELLANEOUS**

TPO Project No: **DT4408431**  
LRTP Ref: 06-08  
County: MIAMI-DADE  
Roadway ID:  
Lanes Exist:  
Lanes Improved:  
Lanes Added:  
Project Length:  
District: 6

Project Description: **CITY OF MIAMI SHORES - MULTIMODAL MOBILITY IMPROVEMENTS**

Type of Work: **BIKE PATH/TRAIL**

SIS or Non-SIS: **No**

Extra Description:

		Proposed Funding (in \$000s)							
PHASE :	Funding Source	<2021	2020 - 2021	2021 - 2022	2022 - 2023	2023 - 2024	2024 - 2025	>2025	All Years
PRELIMINARY ENGINEERING	LF	118	0	0	0	0	0	0	118
	<b>Total</b>	<b>118</b>	<b>0</b>	<b>0</b>	<b>0</b>	<b>0</b>	<b>0</b>	<b>0</b>	<b>118</b>
	LF	0	0	0	70	0	0	0	70
CONSTRUCTION	TALU	0	0	0	710	0	0	0	710
	<b>Total</b>	<b>0</b>	<b>0</b>	<b>0</b>	<b>780</b>	<b>0</b>	<b>0</b>	<b>0</b>	<b>780</b>

RESPONSIBLE AGENCY: **FDOT**

Item Segment **TOTAL ALL Years ALL Phases:** **\$898**  
Item Number: **440843** Item **TOTAL ALL Years ALL Phases ALL Segments:** **\$898**

TPO Project No: **DT4408451**  
LRTP Ref: 06-08  
County: MIAMI-DADE  
Roadway ID:  
Lanes Exist:  
Lanes Improved:  
Lanes Added:  
Project Length:  
District: 6

Project Description: **VILLAGE OF VIRGINIA GARDENS - COMMUNITY BICYCLE AND PEDESTRIAN IMPROVEMENT**

Type of Work: **BIKE PATH/TRAIL**

SIS or Non-SIS: **No**

Extra Description:

		Proposed Funding (in \$000s)							
PHASE :	Funding Source	<2021	2020 - 2021	2021 - 2022	2022 - 2023	2023 - 2024	2024 - 2025	>2025	All Years
PRELIMINARY ENGINEERING	LF	167	0	0	0	0	0	0	167
	<b>Total</b>	<b>167</b>	<b>0</b>	<b>0</b>	<b>0</b>	<b>0</b>	<b>0</b>	<b>0</b>	<b>167</b>
	LF	40	0	0	0	0	0	0	40
PLANNING	<b>Total</b>	<b>40</b>	<b>0</b>	<b>0</b>	<b>0</b>	<b>0</b>	<b>0</b>	<b>0</b>	<b>40</b>
	LF	0	0	358	0	0	0	0	358
	SA	0	0	5	0	0	0	0	5
	TALT	0	0	577	0	0	0	0	577

MIAMI-DADE TRANSPORTATION PLANNING ORGANIZATION  
TRANSPORTATION IMPROVEMENT PROGRAM  
PRIMARY STATE HIGHWAYS AND INTERMODAL



MISCELLANEOUS

TPO Project No: **DT4408451**  
LRTP Ref: 06-08  
County: MIAMI-DADE  
Roadway ID:  
Lanes Exist:  
Lanes Improved:  
Lanes Added:  
Project Length:  
District: 6

Project Description: **VILLAGE OF VIRGINIA GARDENS -  
COMMUNITY BICYCLE AND PEDESTRIAN  
IMPROVEMENT**

Type of Work: **BIKE PATH/TRAIL**

SIS or Non-SIS: **No**

Extra Description:

PHASE :	Funding Source	Proposed Funding (in \$000s)							All Years
		<2021	2020 - 2021	2021 - 2022	2022 - 2023	2023 - 2024	2024 - 2025	>2025	
	TALU	0	0	423	0	0	0	0	423
CONSTRUCTION	Total	0	0	1,363	0	0	0	0	1,363

RESPONSIBLE AGENCY: **FDOT**

Item Segment TOTAL ALL Years ALL Phases: **\$1,570**

Item Number: **440845**

Item TOTAL ALL Years ALL Phases ALL Segments: **\$1,570**

TPO Project No: **DT4408461**  
LRTP Ref: 06-09  
County: MIAMI-DADE  
Roadway ID:  
Lanes Exist:  
Lanes Improved:  
Lanes Added:  
Project Length:  
District: 6

Project Description: **NORTH BAY VILLAGE - BAYWALK PLAZA  
AREA PHASE I**

Type of Work: **BIKE LANE/SIDEWALK**

SIS or Non-SIS: **No**

Extra Description:

PHASE :	Funding Source	Proposed Funding (in \$000s)							All Years
		<2021	2020 - 2021	2021 - 2022	2022 - 2023	2023 - 2024	2024 - 2025	>2025	
	LF	0	0	0	1,098	0	0	0	1,098
	SA	0	0	0	5	0	0	0	5
	TALT	0	0	0	1,000	0	0	0	1,000
CONSTRUCTION	Total	0	0	0	2,103	0	0	0	2,103

RESPONSIBLE AGENCY: **FDOT**

Item Segment TOTAL ALL Years ALL Phases: **\$2,103**

Item Number: **440846**

Item TOTAL ALL Years ALL Phases ALL Segments: **\$2,103**

MIAMI-DADE TRANSPORTATION PLANNING ORGANIZATION  
TRANSPORTATION IMPROVEMENT PROGRAM  
PRIMARY STATE HIGHWAYS AND INTERMODAL



MISCELLANEOUS

TPO Project No: **DT4408491**  
LRTP Ref: 06-08  
County: MIAMI-DADE  
Roadway ID:  
Lanes Exist:  
Lanes Improved:  
Lanes Added:  
Project Length:  
District: 6

Project Description: **TOWN OF MIAMI LAKES - GREEN 2.0**

Type of Work: **BIKE PATH/TRAIL**

SIS or Non-SIS: **No**

Extra Description:

		Proposed Funding (in \$000s)							
PHASE :	Funding Source	<2021	2020 - 2021	2021 - 2022	2022 - 2023	2023 - 2024	2024 - 2025	>2025	All Years
PRELIMINARY ENGINEERING	LF	123	0	0	0	0	0	0	123
	<b>Total</b>	<b>123</b>	<b>0</b>	<b>0</b>	<b>0</b>	<b>0</b>	<b>0</b>	<b>0</b>	<b>123</b>
	SA	0	0	0	5	0	0	0	5
CONSTRUCTION	TALU	0	0	0	541	0	0	0	541
	<b>Total</b>	<b>0</b>	<b>0</b>	<b>0</b>	<b>690</b>	<b>0</b>	<b>0</b>	<b>0</b>	<b>690</b>

RESPONSIBLE AGENCY: **FDOT**

Item Segment TOTAL ALL Years ALL Phases: **\$813**  
Item Number: 440849 Item TOTAL ALL Years ALL Phases ALL Segments: **\$813**

TPO Project No: **DT4412341**  
LRTP Ref: 07-66  
County: MIAMI-DADE  
Roadway ID:  
Lanes Exist:  
Lanes Improved:  
Lanes Added:  
Project Length:  
District: 6

Project Description: **SAFE ROUTES TO SCHOOL - RAINBW PK,GLDN GLDS,LK STVNS ELE,NO.CO.K-8,BENFRNK K-8**

Type of Work: **PEDESTRIAN SAFETY IMPROVEMENT**

SIS or Non-SIS: **No**

Extra Description:

		Proposed Funding (in \$000s)							
PHASE :	Funding Source	<2021	2020 - 2021	2021 - 2022	2022 - 2023	2023 - 2024	2024 - 2025	>2025	All Years
PRELIMINARY ENGINEERING	SR2T	272	0	0	0	0	0	0	272
	<b>Total</b>	<b>272</b>	<b>0</b>	<b>0</b>	<b>0</b>	<b>0</b>	<b>0</b>	<b>0</b>	<b>272</b>
	SR2T	0	0	1,380	0	0	0	0	1,380
CONSTRUCTION	<b>Total</b>	<b>0</b>	<b>0</b>	<b>1,380</b>	<b>0</b>	<b>0</b>	<b>0</b>	<b>0</b>	<b>1,380</b>

RESPONSIBLE AGENCY: **MIAMI-DADE COUNTY FLORIDA**

Item Segment TOTAL ALL Years ALL Phases: **\$1,652**  
Item Number: 441234 Item TOTAL ALL Years ALL Phases ALL Segments: **\$1,652**

MIAMI-DADE TRANSPORTATION PLANNING ORGANIZATION  
TRANSPORTATION IMPROVEMENT PROGRAM  
PRIMARY STATE HIGHWAYS AND INTERMODAL



MISCELLANEOUS

TPO Project No: **DT4412351**  
LRTP Ref: 07-68  
County: MIAMI-DADE  
Roadway ID:  
Lanes Exist:  
Lanes Improved:  
Lanes Added:  
Project Length:  
District: 6

Project Description: **SAFE ROUTES TO SCHOOL -  
NORWOOD,DANTE FASCELL,CHRLS  
HADLEY,MAE WALTERS,REEVES**

Type of Work: **PEDESTRIAN SAFETY IMPROVEMENT** SIS or Non-SIS: **No**

Extra Description:

		Proposed Funding (in \$000s)							
PHASE :	Funding Source	<2021	2020 - 2021	2021 - 2022	2022 - 2023	2023 - 2024	2024 - 2025	>2025	All Years
PRELIMINARY ENGINEERING	SR2T	0	0	215	0	0	0	0	215
	<b>Total</b>	<b>0</b>	<b>0</b>	<b>215</b>	<b>0</b>	<b>0</b>	<b>0</b>	<b>0</b>	<b>215</b>
CONSTRUCTION	SR2T	0	0	0	0	1,082	0	0	1,082
	<b>Total</b>	<b>0</b>	<b>0</b>	<b>0</b>	<b>0</b>	<b>1,082</b>	<b>0</b>	<b>0</b>	<b>1,082</b>

RESPONSIBLE AGENCY: MIAMI-DADE COUNTY FLORIDA

Item Segment TOTAL ALL Years ALL Phases: **\$1,297**  
Item Number: 441235 Item TOTAL ALL Years ALL Phases ALL Segments: **\$1,297**

TPO Project No: **DT4416371**  
LRTP Ref: 06-09  
County: MIAMI-DADE  
Roadway ID:  
Lanes Exist:  
Lanes Improved:  
Lanes Added:  
Project Length:  
District: 6

Project Description: **VILLAGE OF PALMETTO BAY - SW 82 AVE  
COMMUTER ACCESS**

Type of Work: **BIKE LANE/SIDEWALK** SIS or Non-SIS: **No**

Extra Description:

		Proposed Funding (in \$000s)							
PHASE :	Funding Source	<2021	2020 - 2021	2021 - 2022	2022 - 2023	2023 - 2024	2024 - 2025	>2025	All Years
PRELIMINARY ENGINEERING	LF	0	303	0	0	0	0	0	303
	<b>Total</b>	<b>0</b>	<b>303</b>	<b>0</b>	<b>0</b>	<b>0</b>	<b>0</b>	<b>0</b>	<b>303</b>
CONSTRUCTION	LF	0	0	0	0	1,558	0	0	1,558
	SA	0	0	0	0	61	0	0	61
	TALT	0	0	0	0	550	0	0	550
	TALU	0	0	0	0	393	0	0	393
	<b>Total</b>	<b>0</b>	<b>0</b>	<b>0</b>	<b>0</b>	<b>2,562</b>	<b>0</b>	<b>0</b>	<b>2,562</b>

RESPONSIBLE AGENCY: FDOT

Item Segment TOTAL ALL Years ALL Phases: **\$2,865**  
Item Number: 441637 Item TOTAL ALL Years ALL Phases ALL Segments: **\$2,865**

MIAMI-DADE TRANSPORTATION PLANNING ORGANIZATION  
TRANSPORTATION IMPROVEMENT PROGRAM  
PRIMARY STATE HIGHWAYS AND INTERMODAL



**MISCELLANEOUS**

TPO Project No: **DT4416381**  
LRTP Ref: 06-09  
County: MIAMI-DADE  
Roadway ID:  
Lanes Exist:  
Lanes Improved:  
Lanes Added:  
Project Length:  
District: 6

Project Description: **MIAMI SHORES - MULTIMODAL MOBILITY IMPROVEMENTS**

Type of Work: **SIGNING/PAVEMENT MARKINGS** SIS or Non-SIS: **No**

Extra Description:

		Proposed Funding (in \$000s)							
PHASE :	Funding Source	<2021	2020 - 2021	2021 - 2022	2022 - 2023	2023 - 2024	2024 - 2025	>2025	All Years
PRELIMINARY ENGINEERING	LF	0	79	0	0	0	0	0	79
	<b>Total</b>	<b>0</b>	<b>79</b>	<b>0</b>	<b>0</b>	<b>0</b>	<b>0</b>	<b>0</b>	<b>79</b>
	SA	0	0	0	0	45	0	0	45
CONSTRUCTION	TALT	0	0	0	0	5	0	0	5
	TALU	0	0	0	0	9	0	0	9
	TALU	0	0	0	0	460	0	0	460
	<b>Total</b>	<b>0</b>	<b>0</b>	<b>0</b>	<b>0</b>	<b>519</b>	<b>0</b>	<b>0</b>	<b>519</b>

RESPONSIBLE AGENCY: **FDOT**

Item Segment **TOTAL ALL Years ALL Phases:** **\$598**  
Item Number: **441638** Item **TOTAL ALL Years ALL Phases ALL Segments:** **\$598**

TPO Project No: **DT4416391**  
LRTP Ref: 07-76  
County: MIAMI-DADE  
Roadway ID:  
Lanes Exist:  
Lanes Improved:  
Lanes Added:  
Project Length:  
District: 6

Project Description: **SNAPPER CREEK TRAIL SEGMENT B PHASE 1**

Type of Work: **BIKE PATH/TRAIL** SIS or Non-SIS: **No**

Extra Description:

		Proposed Funding (in \$000s)							
PHASE :	Funding Source	<2021	2020 - 2021	2021 - 2022	2022 - 2023	2023 - 2024	2024 - 2025	>2025	All Years
PRELIMINARY ENGINEERING	ACSA	5	0	0	0	0	0	0	5
	SA	0	0	0	0	0	0	0	0
	TALT	116	0	0	0	0	0	0	116
	<b>Total</b>	<b>121</b>	<b>0</b>	<b>0</b>	<b>0</b>	<b>0</b>	<b>0</b>	<b>0</b>	<b>121</b>
	LF	0	0	0	0	108	0	0	108
	SA	0	0	0	0	23	0	0	23

MIAMI-DADE TRANSPORTATION PLANNING ORGANIZATION  
TRANSPORTATION IMPROVEMENT PROGRAM  
PRIMARY STATE HIGHWAYS AND INTERMODAL



**MISCELLANEOUS**

TPO Project No: **DT4416391**  
LRTP Ref: 07-76  
County: MIAMI-DADE  
Roadway ID:  
Lanes Exist:  
Lanes Improved:  
Lanes Added:  
Project Length:  
District: 6

Project Description: **SNAPPER CREEK TRAIL SEGMENT B  
PHASE 1**

Type of Work: **BIKE PATH/TRAIL**

SIS or Non-SIS: **No**

Extra Description:

		Proposed Funding (in \$000s)							
PHASE :	Funding Source	<2021	2020 - 2021	2021 - 2022	2022 - 2023	2023 - 2024	2024 - 2025	>2025	All Years
	TALT	0	0	0	0	386	0	0	386
CONSTRUCTION	Total	0	0	0	0	517	0	0	517

RESPONSIBLE AGENCY: **MIAMI-DADE COUNTY FLORIDA**

Item Segment TOTAL ALL Years ALL Phases: **\$638**

Item Number: **441639**

Item TOTAL ALL Years ALL Phases ALL Segments: **\$638**

TPO Project No: **DT4416401**  
LRTP Ref: 06-09  
County: MIAMI-DADE  
Roadway ID:  
Lanes Exist:  
Lanes Improved:  
Lanes Added:  
Project Length:  
District: 6

Project Description: **CITY OF CORAL GABLES - LAST MILE  
TRANSIT STOP IMPROVEMENTS**

Type of Work: **SIDEWALK**

SIS or Non-SIS: **No**

Extra Description:

		Proposed Funding (in \$000s)							
PHASE :	Funding Source	<2021	2020 - 2021	2021 - 2022	2022 - 2023	2023 - 2024	2024 - 2025	>2025	All Years
PRELIMINARY ENGINEERING	LF	164	0	0	0	0	0	0	164
	Total	164	0	0	0	0	0	0	164
CONSTRUCTION	LF	0	0	834	0	0	0	0	834
	SA	0	0	5	0	0	0	0	5
	TALT	0	0	7	0	0	0	0	7
	TALU	0	0	993	0	0	0	0	993
	Total	0	0	1,839	0	0	0	0	1,839

RESPONSIBLE AGENCY: **FDOT**

Item Segment TOTAL ALL Years ALL Phases: **\$2,003**

Item Number: **441640**

Item TOTAL ALL Years ALL Phases ALL Segments: **\$2,003**

MIAMI-DADE TRANSPORTATION PLANNING ORGANIZATION  
TRANSPORTATION IMPROVEMENT PROGRAM  
PRIMARY STATE HIGHWAYS AND INTERMODAL



**MISCELLANEOUS**

TPO Project No: **DT4416411**  
LRTP Ref: 07-78  
County: MIAMI-DADE  
Roadway ID:  
Lanes Exist:  
Lanes Improved:  
Lanes Added:  
Project Length:  
District: 6

Project Description: **ROBERTA HUNTER PARK - SOUTH DADE TRAIL CONNECTION**

Type of Work: **BIKE PATH/TRAIL**

SIS or Non-SIS: **No**

Extra Description:

		Proposed Funding (in \$000s)							
PHASE :	Funding Source	<2021	2020 - 2021	2021 - 2022	2022 - 2023	2023 - 2024	2024 - 2025	>2025	All Years
PRELIMINARY ENGINEERING	LF	9	0	0	0	0	0	0	9
	TALT	109	0	0	0	0	0	0	109
	<b>Total</b>	<b>118</b>	<b>0</b>	<b>0</b>	<b>0</b>	<b>0</b>	<b>0</b>	<b>0</b>	<b>118</b>
CONSTRUCTION	LF	0	0	0	0	139	0	0	139
	SA	0	0	0	0	5	0	0	5
	TALT	0	0	0	0	305	0	0	305
	TALU	0	0	0	0	43	0	0	43
	<b>Total</b>	<b>0</b>	<b>0</b>	<b>0</b>	<b>0</b>	<b>492</b>	<b>0</b>	<b>0</b>	<b>492</b>

RESPONSIBLE AGENCY: MIAMI-DADE COUNTY FLORIDA

Item Segment TOTAL ALL Years ALL Phases: **\$610**  
Item Number: 441641 Item TOTAL ALL Years ALL Phases ALL Segments: **\$610**

TPO Project No: **DT4416431**  
LRTP Ref: 06-09  
County: MIAMI-DADE  
Roadway ID:  
Lanes Exist:  
Lanes Improved:  
Lanes Added:  
Project Length:  
District: 6

Project Description: **TOWN OF MIAMI LAKES - 59 AVE TRANSPORTATION IMPROVEMENTS PROJECT**

Type of Work: **BIKE LANE/SIDEWALK**

SIS or Non-SIS: **No**

Extra Description:

		Proposed Funding (in \$000s)							
PHASE :	Funding Source	<2021	2020 - 2021	2021 - 2022	2022 - 2023	2023 - 2024	2024 - 2025	>2025	All Years
PRELIMINARY ENGINEERING	LF	0	0	173	0	0	0	0	173
	<b>Total</b>	<b>0</b>	<b>0</b>	<b>173</b>	<b>0</b>	<b>0</b>	<b>0</b>	<b>0</b>	<b>173</b>
	LF	0	0	0	0	437	0	0	437
	SA	0	0	0	0	5	0	0	5

MIAMI-DADE TRANSPORTATION PLANNING ORGANIZATION  
TRANSPORTATION IMPROVEMENT PROGRAM  
PRIMARY STATE HIGHWAYS AND INTERMODAL



**MISCELLANEOUS**

TPO Project No: **DT4416431**  
LRTP Ref: 06-09  
County: MIAMI-DADE  
Roadway ID:  
Lanes Exist:  
Lanes Improved:  
Lanes Added:  
Project Length:  
District: 6

Project Description: **TOWN OF MIAMI LAKES - 59 AVE  
TRANSPORTATION IMPROVEMENTS  
PROJECT**

Type of Work: **BIKE LANE/SIDEWALK**

SIS or Non-SIS: **No**

Extra Description:

PHASE :	Funding Source	Proposed Funding (in \$000s)							All Years
		<2021	2020 - 2021	2021 - 2022	2022 - 2023	2023 - 2024	2024 - 2025	>2025	
	TALT	0	0	0	0	1,000	0	0	1,000
CONSTRUCTION	Total	0	0	0	0	1,442	0	0	1,442

RESPONSIBLE AGENCY: **FDOT**

Item Segment TOTAL ALL Years ALL Phases: **\$1,615**

Item Number: **441643**

Item TOTAL ALL Years ALL Phases ALL Segments: **\$1,615**

TPO Project No: **DT4416461**  
LRTP Ref: 06-09  
County: MIAMI-DADE  
Roadway ID:  
Lanes Exist:  
Lanes Improved:  
Lanes Added:  
Project Length:  
District: 6

Project Description: **CITY OF SUNNY ISLES BCH -  
GOVERNMENT CTR/BEACH ACCESS  
PEDESTRIAN BRIDGE**

Type of Work: **PEDESTRIAN/WILDLIFE OVERPASS**

SIS or Non-SIS: **No**

Extra Description:

PHASE :	Funding Source	Proposed Funding (in \$000s)							All Years
		<2021	2020 - 2021	2021 - 2022	2022 - 2023	2023 - 2024	2024 - 2025	>2025	
	DDR	1	0	0	0	0	0	0	1
	LF	380	0	0	0	0	0	0	380
PRELIMINARY ENGINEERING	Total	381	0	0	0	0	0	0	381
	DDR	2	0	0	0	0	0	0	2
	LF	0	4,050	0	0	0	0	0	4,050
	TALT	0	5	0	0	0	0	0	5
	TALU	0	500	0	0	0	0	0	500
CONSTRUCTION	Total	2	4,555	0	0	0	0	0	4,557

RESPONSIBLE AGENCY: **FDOT**

Item Segment TOTAL ALL Years ALL Phases: **\$4,938**

Item Number: **441646**

Item TOTAL ALL Years ALL Phases ALL Segments: **\$4,938**

MIAMI-DADE TRANSPORTATION PLANNING ORGANIZATION  
TRANSPORTATION IMPROVEMENT PROGRAM  
PRIMARY STATE HIGHWAYS AND INTERMODAL



MISCELLANEOUS

TPO Project No: **DT4416471**  
LRTP Ref: 06-09  
County: MIAMI-DADE  
Roadway ID:  
Lanes Exist:  
Lanes Improved:  
Lanes Added:  
Project Length:  
District: 6

Project Description: **TOWN OF MIAMI LAKES - NW 79 CT  
TRANSPORTATION IMPROVEMENTS  
PROJECT**

Type of Work: **BIKE LANE/SIDEWALK**

SIS or Non-SIS: **No**

Extra Description:

		Proposed Funding (in \$000s)							
PHASE :	Funding Source	<2021	2020 - 2021	2021 - 2022	2022 - 2023	2023 - 2024	2024 - 2025	>2025	All Years
PRELIMINARY ENGINEERING	LF	0	205	0	0	0	0	0	205
	<b>Total</b>	<b>0</b>	<b>205</b>	<b>0</b>	<b>0</b>	<b>0</b>	<b>0</b>	<b>0</b>	<b>205</b>
	LF	0	0	0	689	0	0	0	689
CONSTRUCTION	TALU	0	0	0	1,005	0	0	0	1,005
	<b>Total</b>	<b>0</b>	<b>0</b>	<b>0</b>	<b>1,694</b>	<b>0</b>	<b>0</b>	<b>0</b>	<b>1,694</b>

RESPONSIBLE AGENCY: **FDOT**

Item Segment TOTAL ALL Years ALL Phases: **\$1,899**

Item Number: **441647**

Item TOTAL ALL Years ALL Phases ALL Segments: **\$1,899**

TPO Project No: **DT4425371**  
LRTP Ref: 06-09  
County: MIAMI-DADE  
Roadway ID:  
Lanes Exist:  
Lanes Improved:  
Lanes Added:  
Project Length: 0.059  
District: 6

Project Description: **SR 25/NW 36 ST BETWEEN NW 20 AVE  
AND NW 19 AVE**

Type of Work: **PEDESTRIAN SAFETY IMPROVEMENT**

SIS or Non-SIS: **No**

Extra Description:

		Proposed Funding (in \$000s)							
PHASE :	Funding Source	<2021	2020 - 2021	2021 - 2022	2022 - 2023	2023 - 2024	2024 - 2025	>2025	All Years
PRELIMINARY ENGINEERING	DIH	10	0	0	0	0	0	0	10
	DS	103	0	0	0	0	0	0	103
	<b>Total</b>	<b>113</b>	<b>0</b>	<b>0</b>	<b>0</b>	<b>0</b>	<b>0</b>	<b>0</b>	<b>113</b>
RAILROAD & UTILITIES	LF	0	5	0	0	0	0	0	5
	<b>Total</b>	<b>0</b>	<b>5</b>	<b>0</b>	<b>0</b>	<b>0</b>	<b>0</b>	<b>0</b>	<b>5</b>
CONSTRUCTION	DDR	0	368	0	0	0	0	0	368
	DIH	0	23	0	0	0	0	0	23
	<b>Total</b>	<b>0</b>	<b>391</b>	<b>0</b>	<b>0</b>	<b>0</b>	<b>0</b>	<b>0</b>	<b>391</b>

RESPONSIBLE AGENCY: **FDOT**

Item Segment TOTAL ALL Years ALL Phases: **\$509**

Item Number: **442537**

Item TOTAL ALL Years ALL Phases ALL Segments: **\$509**

MIAMI-DADE TRANSPORTATION PLANNING ORGANIZATION  
TRANSPORTATION IMPROVEMENT PROGRAM  
PRIMARY STATE HIGHWAYS AND INTERMODAL



MISCELLANEOUS

TPO Project No: **DT4425381**  
LRTP Ref: 06-09  
County: MIAMI-DADE  
Roadway ID:  
Lanes Exist:  
Lanes Improved:  
Lanes Added:  
Project Length: 0.056  
District: 6

Project Description: **SR 933/NW 12 AVE AT NW 19 ST (TRAFFIC SIGNAL)**

Type of Work: **PEDESTRIAN SAFETY IMPROVEMENT** SIS or Non-SIS: **No**

Extra Description:

		Proposed Funding (in \$000s)							
PHASE :	Funding Source	<2021	2020 - 2021	2021 - 2022	2022 - 2023	2023 - 2024	2024 - 2025	>2025	All Years
PRELIMINARY ENGINEERING	DIH	9	0	0	0	0	0	0	9
	DS	132	0	0	0	0	0	0	132
	<b>Total</b>	<b>141</b>	<b>0</b>	<b>0</b>	<b>0</b>	<b>0</b>	<b>0</b>	<b>0</b>	<b>141</b>
RIGHT OF WAY	DDR	74	0	0	0	0	0	0	74
	DIH	9	12	0	0	0	0	0	21
	DS	40	7	0	0	0	0	0	47
	<b>Total</b>	<b>123</b>	<b>19</b>	<b>0</b>	<b>0</b>	<b>0</b>	<b>0</b>	<b>0</b>	<b>142</b>
RAILROAD & UTILITIES	LF	0	0	4	0	0	0	0	4
	<b>Total</b>	<b>0</b>	<b>0</b>	<b>4</b>	<b>0</b>	<b>0</b>	<b>0</b>	<b>0</b>	<b>4</b>
CONSTRUCTION	DDR	0	0	659	0	0	0	0	659
	DIH	0	0	19	0	0	0	0	19
	<b>Total</b>	<b>0</b>	<b>0</b>	<b>678</b>	<b>0</b>	<b>0</b>	<b>0</b>	<b>0</b>	<b>678</b>
ALTERNATIVE CONTRACTING INCENTIVES	DDR	0	0	0	24	0	0	0	24
	<b>Total</b>	<b>0</b>	<b>0</b>	<b>0</b>	<b>24</b>	<b>0</b>	<b>0</b>	<b>0</b>	<b>24</b>

RESPONSIBLE AGENCY: FDOT

Item Segment TOTAL ALL Years ALL Phases: **\$989**

Item Number: 442538 Item TOTAL ALL Years ALL Phases ALL Segments: **\$989**

TPO Project No: **DT4425391**  
LRTP Ref: 06-09  
County: MIAMI-DADE  
Roadway ID:  
Lanes Exist:  
Lanes Improved:  
Lanes Added:  
Project Length: 0.063  
District: 6

Project Description: **SR 944/NW 54 ST AT NW 14 AVE**

Type of Work: **PEDESTRIAN SAFETY IMPROVEMENT** SIS or Non-SIS: **No**

Extra Description:

		Proposed Funding (in \$000s)							
PHASE :	Funding Source	<2021	2020 - 2021	2021 - 2022	2022 - 2023	2023 - 2024	2024 - 2025	>2025	All Years
	DIH	12	0	0	0	0	0	0	12
	DS	56	0	0	0	0	0	0	56

MIAMI-DADE TRANSPORTATION PLANNING ORGANIZATION  
TRANSPORTATION IMPROVEMENT PROGRAM  
PRIMARY STATE HIGHWAYS AND INTERMODAL



**MISCELLANEOUS**

TPO Project No: **DT4425391**  
LRTP Ref: 06-09  
County: MIAMI-DADE  
Roadway ID:  
Lanes Exist:  
Lanes Improved:  
Lanes Added:  
Project Length: 0.063  
District: 6

Project Description: **SR 944/NW 54 ST AT NW 14 AVE**

Type of Work: **PEDESTRIAN SAFETY IMPROVEMENT** SIS or Non-SIS: **No**

Extra Description:

		Proposed Funding (in \$000s)							
PHASE :	Funding Source	<2021	2020 - 2021	2021 - 2022	2022 - 2023	2023 - 2024	2024 - 2025	>2025	All Years
PRELIMINARY ENGINEERING	Total	68	0	0	0	0	0	0	68
	DS	0	10	0	0	0	0	0	10
	LF	0	7	0	0	0	0	0	7
RAILROAD & UTILITIES	Total	0	17	0	0	0	0	0	17
	DDR	0	453	0	0	0	0	0	453
	DIH	0	23	0	0	0	0	0	23
CONSTRUCTION	Total	0	476	0	0	0	0	0	476
	DDR	0	476	0	0	0	0	0	476

RESPONSIBLE AGENCY: FDOT

Item Segment TOTAL ALL Years ALL Phases: **\$561**

Item Number: 442539

Item TOTAL ALL Years ALL Phases ALL Segments: **\$561**

TPO Project No: **DT4425411**  
LRTP Ref: 06-09  
County: MIAMI-DADE  
Roadway ID:  
Lanes Exist:  
Lanes Improved:  
Lanes Added:  
Project Length: 0.414  
District: 6

Project Description: **SR 973/SW 87 AVE AT SW 28 ST (TRAFFIC SIGNAL)**

Type of Work: **PEDESTRIAN SAFETY IMPROVEMENT** SIS or Non-SIS: **No**

Extra Description:

		Proposed Funding (in \$000s)							
PHASE :	Funding Source	<2021	2020 - 2021	2021 - 2022	2022 - 2023	2023 - 2024	2024 - 2025	>2025	All Years
PRELIMINARY ENGINEERING	DIH	16	0	0	0	0	0	0	16
	DS	57	0	0	0	0	0	0	57
	Total	73	0	0	0	0	0	0	73
	DDR	54	0	0	0	0	0	0	54
	DIH	17	0	0	0	0	0	0	17
	DS	33	0	0	0	0	0	0	33
RIGHT OF WAY	Total	104	0	0	0	0	0	0	104
	DDR	0	846	0	0	0	0	0	846

MIAMI-DADE TRANSPORTATION PLANNING ORGANIZATION  
TRANSPORTATION IMPROVEMENT PROGRAM  
PRIMARY STATE HIGHWAYS AND INTERMODAL



**MISCELLANEOUS**

TPO Project No: **DT4425411**  
LRTP Ref: 06-09  
County: MIAMI-DADE  
Roadway ID:  
Lanes Exist:  
Lanes Improved:  
Lanes Added:  
Project Length: 0.414  
District: 6

Project Description: **SR 973/SW 87 AVE AT SW 28 ST (TRAFFIC SIGNAL)**

Type of Work: **PEDESTRIAN SAFETY IMPROVEMENT** SIS or Non-SIS: **No**

Extra Description:

		Proposed Funding (in \$000s)							
PHASE :	Funding Source	<2021	2020 - 2021	2021 - 2022	2022 - 2023	2023 - 2024	2024 - 2025	>2025	All Years
	DIH	0	32	0	0	0	0	0	32
CONSTRUCTION	Total	0	878	0	0	0	0	0	878
	DS	0	0	50	0	0	0	0	50
ALTERNATIVE CONTRACTING INCENTIVES	Total	0	0	50	0	0	0	0	50

RESPONSIBLE AGENCY: **FDOT**

Item Segment TOTAL ALL Years ALL Phases: **\$1,105**

Item Number: **442541** Item TOTAL ALL Years ALL Phases ALL Segments: **\$1,105**

TPO Project No: **DT4434321**  
LRTP Ref: 06-08  
County: MIAMI-DADE  
Roadway ID:  
Lanes Exist:  
Lanes Improved:  
Lanes Added:  
Project Length: 2.703  
District: 6

Project Description: **SR A1A/MACARTHUR CAUSEWAY FROM SR 5/BISCAYNE BLV TO SR 907/ALTON RD**

Type of Work: **BIKE PATH/TRAIL** SIS or Non-SIS: **Yes**

Extra Description:

		Proposed Funding (in \$000s)							
PHASE :	Funding Source	<2021	2020 - 2021	2021 - 2022	2022 - 2023	2023 - 2024	2024 - 2025	>2025	All Years
	DIH	16	0	0	0	0	0	0	16
	DS	37	0	0	0	0	0	0	37
PRELIMINARY ENGINEERING	Total	53	0	0	0	0	0	0	53
	DDR	0	0	672	0	0	0	0	672
	DIH	0	0	57	0	0	0	0	57
CONSTRUCTION	Total	0	0	729	0	0	0	0	729

RESPONSIBLE AGENCY: **FDOT**

Item Segment TOTAL ALL Years ALL Phases: **\$782**

Item Number: **443432** Item TOTAL ALL Years ALL Phases ALL Segments: **\$782**

MIAMI-DADE TRANSPORTATION PLANNING ORGANIZATION  
TRANSPORTATION IMPROVEMENT PROGRAM  
PRIMARY STATE HIGHWAYS AND INTERMODAL



**MISCELLANEOUS**

TPO Project No: **DT4438611**  
LRTP Ref: 06-08  
County: MIAMI-DADE  
Roadway ID:  
Lanes Exist:  
Lanes Improved:  
Lanes Added:  
Project Length:  
District: 6

Project Description: **GOLDEN GLADES BICYCLE-PED CONNECTOR TO SUNSHINE STATE INDUSTRIAL PARK**

Type of Work: **BIKE PATH/TRAIL**

SIS or Non-SIS: **No**

Extra Description:

		Proposed Funding (in \$000s)							
PHASE :	Funding Source	<2021	2020 - 2021	2021 - 2022	2022 - 2023	2023 - 2024	2024 - 2025	>2025	All Years
PRELIMINARY ENGINEERING	CIGP	313	0	0	0	0	0	0	313
	LFP	313	0	0	0	0	0	0	313
	<b>Total</b>	<b>626</b>	<b>0</b>	<b>0</b>	<b>0</b>	<b>0</b>	<b>0</b>	<b>0</b>	<b>626</b>
RIGHT OF WAY	CIGP	938	4,056	0	0	0	0	0	4,994
	LFP	938	4,056	0	0	0	0	0	4,994
	<b>Total</b>	<b>1,876</b>	<b>8,112</b>	<b>0</b>	<b>0</b>	<b>0</b>	<b>0</b>	<b>0</b>	<b>9,988</b>
CONSTRUCTION	CIGP	0	0	0	3,484	0	0	0	3,484
	LFP	0	0	0	3,484	0	0	0	3,484
	<b>Total</b>	<b>0</b>	<b>0</b>	<b>0</b>	<b>6,968</b>	<b>0</b>	<b>0</b>	<b>0</b>	<b>6,968</b>

RESPONSIBLE AGENCY: **FDOT**

Item Segment **TOTAL ALL Years ALL Phases:** **\$17,582**  
Item Number: **443861** Item **TOTAL ALL Years ALL Phases ALL Segments:** **\$17,582**

TPO Project No: **DT4438661**  
LRTP Ref: 06-09  
County: MIAMI-DADE  
Roadway ID:  
Lanes Exist:  
Lanes Improved:  
Lanes Added:  
Project Length:  
District: 6

Project Description: **NW 59 AVE ROADWAY EXTENSION AND REDEVELOPMENT**

Type of Work: **MISCELLANEOUS CONSTRUCTION**

SIS or Non-SIS: **No**

Extra Description:

		Proposed Funding (in \$000s)							
PHASE :	Funding Source	<2021	2020 - 2021	2021 - 2022	2022 - 2023	2023 - 2024	2024 - 2025	>2025	All Years
PRELIMINARY ENGINEERING	CIGP	241	0	0	0	0	0	0	241
	LFP	241	0	0	0	0	0	0	241
	<b>Total</b>	<b>482</b>	<b>0</b>	<b>0</b>	<b>0</b>	<b>0</b>	<b>0</b>	<b>0</b>	<b>482</b>
RIGHT OF WAY	CIGP	900	0	0	0	0	0	0	900
	LFP	900	0	0	0	0	0	0	900
	<b>Total</b>	<b>1,800</b>	<b>0</b>	<b>0</b>	<b>0</b>	<b>0</b>	<b>0</b>	<b>0</b>	<b>1,800</b>
	CIGP	0	2,474	0	0	0	0	0	2,474

MIAMI-DADE TRANSPORTATION PLANNING ORGANIZATION  
TRANSPORTATION IMPROVEMENT PROGRAM  
PRIMARY STATE HIGHWAYS AND INTERMODAL



**MISCELLANEOUS**

TPO Project No: **DT4438661**  
LRTP Ref: 06-09  
County: MIAMI-DADE  
Roadway ID:  
Lanes Exist:  
Lanes Improved:  
Lanes Added:  
Project Length:  
District: 6

Project Description: **NW 59 AVE ROADWAY EXTENSION AND REDEVELOPMENT**

Type of Work: **MISCELLANEOUS CONSTRUCTION** SIS or Non-SIS: **No**

Extra Description:

PHASE :	Funding Source	Proposed Funding (in \$000s)							All Years
		<2021	2020 - 2021	2021 - 2022	2022 - 2023	2023 - 2024	2024 - 2025	>2025	
	LFP	0	2,474	0	0	0	0	0	2,474
CONSTRUCTION	Total	0	4,948	0	0	0	0	0	4,948

RESPONSIBLE AGENCY: **FDOT**

Item Segment TOTAL ALL Years ALL Phases: **\$7,230**

Item Number: **443866** Item TOTAL ALL Years ALL Phases ALL Segments: **\$7,230**

TPO Project No: **DT4439801**  
LRTP Ref: 06-09  
County: MIAMI-DADE  
Roadway ID:  
Lanes Exist:  
Lanes Improved:  
Lanes Added:  
Project Length: 0.423  
District: 6

Project Description: **SR 932/NW 103 ST FROM NW 80 CT TO NW 77 AVE**

Type of Work: **TRAFFIC OPS IMPROVEMENT** SIS or Non-SIS: **No**

Extra Description:

PHASE :	Funding Source	Proposed Funding (in \$000s)							All Years
		<2021	2020 - 2021	2021 - 2022	2022 - 2023	2023 - 2024	2024 - 2025	>2025	
	DDR	0	130	0	0	0	0	0	130
	DIH	0	5	0	0	0	0	0	5
PRELIMINARY ENGINEERING	Total	0	135	0	0	0	0	0	135
	DDR	0	0	133	0	0	0	0	133
	DIH	0	0	20	0	0	0	0	20
RIGHT OF WAY	Total	0	0	153	0	0	0	0	153
	DDR	0	0	0	0	495	0	0	495

MIAMI-DADE TRANSPORTATION PLANNING ORGANIZATION  
TRANSPORTATION IMPROVEMENT PROGRAM  
PRIMARY STATE HIGHWAYS AND INTERMODAL



MISCELLANEOUS

TPO Project No: **DT4439801**  
LRTP Ref: 06-09  
County: MIAMI-DADE  
Roadway ID:  
Lanes Exist:  
Lanes Improved:  
Lanes Added:  
Project Length: 0.423  
District: 6

Project Description: **SR 932/NW 103 ST FROM NW 80 CT TO NW 77 AVE**

Type of Work: **TRAFFIC OPS IMPROVEMENT** SIS or Non-SIS: **No**

Extra Description:

PHASE :	Funding Source	Proposed Funding (in \$000s)							All Years
		<2021	2020 - 2021	2021 - 2022	2022 - 2023	2023 - 2024	2024 - 2025	>2025	
	DIH	0	0	0	6	0	0	0	6
CONSTRUCTION	Total	0	0	0	6	495	0	0	501

RESPONSIBLE AGENCY: **FDOT**

Item Segment TOTAL ALL Years ALL Phases: **\$789**

Item Number: **443980** Item TOTAL ALL Years ALL Phases ALL Segments: **\$789**

TPO Project No: **DT4439861**  
LRTP Ref: 06-09  
County: MIAMI-DADE  
Roadway ID:  
Lanes Exist:  
Lanes Improved:  
Lanes Added:  
Project Length: 0.534  
District: 6

Project Description: **SR 915/NE 6 AVE FROM NE 113 ST TO NE 121 ST**

Type of Work: **SIDEWALK** SIS or Non-SIS: **No**

Extra Description:

PHASE :	Funding Source	Proposed Funding (in \$000s)							All Years
		<2021	2020 - 2021	2021 - 2022	2022 - 2023	2023 - 2024	2024 - 2025	>2025	
	DDR	630	0	0	0	0	0	0	630
	DIH	30	0	0	0	0	0	0	30
	DS	28	0	0	0	0	0	0	28
PRELIMINARY ENGINEERING	Total	688	0	0	0	0	0	0	688
	DDR	0	0	2,149	0	0	0	0	2,149
	DIH	0	0	98	0	0	0	0	98
CONSTRUCTION	Total	0	0	2,247	0	0	0	0	2,247

RESPONSIBLE AGENCY: **FDOT**

Item Segment TOTAL ALL Years ALL Phases: **\$2,935**

Item Number: **443986** Item TOTAL ALL Years ALL Phases ALL Segments: **\$2,935**

MIAMI-DADE TRANSPORTATION PLANNING ORGANIZATION  
TRANSPORTATION IMPROVEMENT PROGRAM  
PRIMARY STATE HIGHWAYS AND INTERMODAL



**MISCELLANEOUS**

TPO Project No: **DT4441941**  
LRTP Ref: 07-76  
County: MIAMI-DADE  
Roadway ID:  
Lanes Exist:  
Lanes Improved:  
Lanes Added:  
Project Length:  
District: 6

Project Description: **SNAPPER CREEK TRAIL SEGMENT A SW  
107 AVE GAP**

Type of Work: **BIKE PATH/TRAIL**

SIS or Non-SIS: **No**

Extra Description:

		Proposed Funding (in \$000s)							
PHASE :	Funding Source	<2021	2020 - 2021	2021 - 2022	2022 - 2023	2023 - 2024	2024 - 2025	>2025	All Years
PRELIMINARY ENGINEERING	LF	0	0	182	183	0	0	0	365
	<b>Total</b>	<b>0</b>	<b>0</b>	<b>182</b>	<b>183</b>	<b>0</b>	<b>0</b>	<b>0</b>	<b>365</b>
	LF	0	0	0	0	439	114	0	553
CONSTRUCTION	SU	0	0	0	0	500	0	0	500
	TALT	0	0	0	0	0	104	0	104
	TALU	0	0	0	0	0	257	0	257
	<b>Total</b>	<b>0</b>	<b>0</b>	<b>0</b>	<b>0</b>	<b>939</b>	<b>475</b>	<b>0</b>	<b>1,414</b>

RESPONSIBLE AGENCY: **FDOT**

Item Segment **TOTAL ALL Years ALL Phases:** **\$1,779**  
Item Number: **444194** Item **TOTAL ALL Years ALL Phases ALL Segments:** **\$1,779**

TPO Project No: **DT4441961**  
LRTP Ref: 07-70  
County: MIAMI-DADE  
Roadway ID:  
Lanes Exist:  
Lanes Improved:  
Lanes Added:  
Project Length: 0.187  
District: 6

Project Description: **MIAMI BEACH HIGH SCHOOL  
PEDESTRIAN ENHANCEMENTS**

Type of Work: **PEDESTRIAN SAFETY IMPROVEMENT**

SIS or Non-SIS: **No**

Extra Description:

		Proposed Funding (in \$000s)							
PHASE :	Funding Source	<2021	2020 - 2021	2021 - 2022	2022 - 2023	2023 - 2024	2024 - 2025	>2025	All Years
PRELIMINARY ENGINEERING	LF	0	0	49	0	0	0	0	49
	<b>Total</b>	<b>0</b>	<b>0</b>	<b>49</b>	<b>0</b>	<b>0</b>	<b>0</b>	<b>0</b>	<b>49</b>
	LF	0	0	0	0	40	0	0	40
	SA	0	0	0	0	5	0	0	5

MIAMI-DADE TRANSPORTATION PLANNING ORGANIZATION  
TRANSPORTATION IMPROVEMENT PROGRAM  
PRIMARY STATE HIGHWAYS AND INTERMODAL



MISCELLANEOUS

TPO Project No: **DT4441961**  
LRTP Ref: 07-70  
County: MIAMI-DADE  
Roadway ID:  
Lanes Exist:  
Lanes Improved:  
Lanes Added:  
Project Length: 0.187  
District: 6

Project Description: **MIAMI BEACH HIGH SCHOOL  
PEDESTRIAN ENHANCEMENTS**

Type of Work: **PEDESTRIAN SAFETY IMPROVEMENT** SIS or Non-SIS: **No**

Extra Description:

PHASE :	Funding Source	Proposed Funding (in \$000s)							All Years
		<2021	2020 - 2021	2021 - 2022	2022 - 2023	2023 - 2024	2024 - 2025	>2025	
	TALU	0	0	0	0	219	0	0	219
CONSTRUCTION	Total	0	0	0	0	264	0	0	264

RESPONSIBLE AGENCY: **FDOT**

Item Segment TOTAL ALL Years ALL Phases: **\$313**

Item Number: **444196** Item TOTAL ALL Years ALL Phases ALL Segments: **\$313**

TPO Project No: **DT4441971**  
LRTP Ref: 07-70  
County: MIAMI-DADE  
Roadway ID:  
Lanes Exist:  
Lanes Improved:  
Lanes Added:  
Project Length:  
District: 6

Project Description: **NORTH BAY VILLAGE - TREASURE  
ISLAND ADA IMPROVEMENTS**

Type of Work: **SIDEWALK** SIS or Non-SIS: **No**

Extra Description:

PHASE :	Funding Source	Proposed Funding (in \$000s)							All Years
		<2021	2020 - 2021	2021 - 2022	2022 - 2023	2023 - 2024	2024 - 2025	>2025	
	LF	0	0	23	0	0	0	0	23
PRELIMINARY ENGINEERING	Total	0	0	23	0	0	0	0	23
	LF	0	0	8	0	0	0	0	8
PLANNING	Total	0	0	8	0	0	0	0	8
	LF	0	0	0	0	46	0	0	46
	SA	0	0	0	0	5	0	0	5
	TALU	0	0	0	0	153	0	0	153
CONSTRUCTION	Total	0	0	0	0	204	0	0	204

RESPONSIBLE AGENCY: **FDOT**

Item Segment TOTAL ALL Years ALL Phases: **\$235**

Item Number: **444197** Item TOTAL ALL Years ALL Phases ALL Segments: **\$235**

MIAMI-DADE TRANSPORTATION PLANNING ORGANIZATION  
TRANSPORTATION IMPROVEMENT PROGRAM  
PRIMARY STATE HIGHWAYS AND INTERMODAL



**MISCELLANEOUS**

TPO Project No: **DT4442951**  
LRTP Ref: 07-68  
County: MIAMI-DADE  
Roadway ID:  
Lanes Exist:  
Lanes Improved:  
Lanes Added:  
Project Length:  
District: 6

Project Description: **SAFE ROUTES TO SCHOOL - BOB GRAHAM EDUCATION CENTER**

Type of Work: **PEDESTRIAN SAFETY IMPROVEMENT** SIS or Non-SIS: **No**

Extra Description:

		Proposed Funding (in \$000s)							
PHASE :	Funding Source	<2021	2020 - 2021	2021 - 2022	2022 - 2023	2023 - 2024	2024 - 2025	>2025	All Years
PRELIMINARY ENGINEERING	SR2T	0	61	0	0	0	0	0	61
	<b>Total</b>	<b>0</b>	<b>61</b>	<b>0</b>	<b>0</b>	<b>0</b>	<b>0</b>	<b>0</b>	<b>61</b>
CONSTRUCTION	SR2T	0	0	0	190	0	0	0	190
	<b>Total</b>	<b>0</b>	<b>0</b>	<b>0</b>	<b>190</b>	<b>0</b>	<b>0</b>	<b>0</b>	<b>190</b>

RESPONSIBLE AGENCY: **FDOT**

Item Segment TOTAL ALL Years ALL Phases: **\$251**  
Item Number: **444295** Item TOTAL ALL Years ALL Phases ALL Segments: **\$251**

TPO Project No: **DT4442961**  
LRTP Ref: 07-68  
County: MIAMI-DADE  
Roadway ID:  
Lanes Exist:  
Lanes Improved:  
Lanes Added:  
Project Length:  
District: 6

Project Description: **SAFE ROUTES TO SCHOOL - OJUS ELEMENTARY**

Type of Work: **PEDESTRIAN SAFETY IMPROVEMENT** SIS or Non-SIS: **No**

Extra Description:

		Proposed Funding (in \$000s)							
PHASE :	Funding Source	<2021	2020 - 2021	2021 - 2022	2022 - 2023	2023 - 2024	2024 - 2025	>2025	All Years
PRELIMINARY ENGINEERING	SA	0	103	0	0	0	0	0	103
	<b>Total</b>	<b>0</b>	<b>103</b>	<b>0</b>	<b>0</b>	<b>0</b>	<b>0</b>	<b>0</b>	<b>103</b>
CONSTRUCTION	SR2T	0	0	0	439	0	0	0	439
	<b>Total</b>	<b>0</b>	<b>0</b>	<b>0</b>	<b>439</b>	<b>0</b>	<b>0</b>	<b>0</b>	<b>439</b>

RESPONSIBLE AGENCY: **FDOT**

Item Segment TOTAL ALL Years ALL Phases: **\$542**  
Item Number: **444296** Item TOTAL ALL Years ALL Phases ALL Segments: **\$542**

MIAMI-DADE TRANSPORTATION PLANNING ORGANIZATION  
TRANSPORTATION IMPROVEMENT PROGRAM  
PRIMARY STATE HIGHWAYS AND INTERMODAL



**MISCELLANEOUS**

TPO Project No: **DT4442991**  
LRTP Ref: 07-78  
County: MIAMI-DADE  
Roadway ID:  
Lanes Exist:  
Lanes Improved:  
Lanes Added:  
Project Length:  
District: 6

Project Description: **SNAKE CREEK TRAIL EXTENSION TO GREYNOLDS PARK**

Type of Work: **BIKE PATH/TRAIL**

SIS or Non-SIS: **No**

Extra Description:

		Proposed Funding (in \$000s)							
PHASE :	Funding Source	<2021	2020 - 2021	2021 - 2022	2022 - 2023	2023 - 2024	2024 - 2025	>2025	All Years
PRELIMINARY ENGINEERING	LF	0	0	139	0	0	0	0	139
	SA	0	0	5	0	0	0	0	5
	<b>Total</b>	<b>0</b>	<b>0</b>	<b>144</b>	<b>0</b>	<b>0</b>	<b>0</b>	<b>0</b>	<b>144</b>
CONSTRUCTION	LF	0	0	0	0	229	0	0	229
	SA	0	0	0	0	5	0	0	5
	TALU	0	0	0	0	403	0	0	403
	<b>Total</b>	<b>0</b>	<b>0</b>	<b>0</b>	<b>0</b>	<b>637</b>	<b>0</b>	<b>0</b>	<b>637</b>

RESPONSIBLE AGENCY: **FDOT**

Item Number: **444299**

Item Segment TOTAL ALL Years ALL Phases: **\$781**

Item TOTAL ALL Years ALL Phases ALL Segments: **\$781**

TPO Project No: **DT4444371**  
LRTP Ref: 06-10  
County: DIST/ST-WIDE  
Roadway ID:  
Lanes Exist:  
Lanes Improved:  
Lanes Added:  
Project Length:  
District: 6

Project Description: **DISTRICTWIDE TRAFFIC OPERATIONS - STUDIES CONSULTANT**

Type of Work: **SAFETY PROJECT**

SIS or Non-SIS: **No**

Extra Description:

		Proposed Funding (in \$000s)							
PHASE :	Funding Source	<2021	2020 - 2021	2021 - 2022	2022 - 2023	2023 - 2024	2024 - 2025	>2025	All Years
PRELIMINARY ENGINEERING	DS	0	0	0	0	350	0	0	350
	<b>Total</b>	<b>0</b>	<b>0</b>	<b>0</b>	<b>0</b>	<b>350</b>	<b>0</b>	<b>0</b>	<b>350</b>

RESPONSIBLE AGENCY: **FDOT**

Item Number: **444437**

Item Segment TOTAL ALL Years ALL Phases: **\$350**

Item TOTAL ALL Years ALL Phases ALL Segments: **\$350**

MIAMI-DADE TRANSPORTATION PLANNING ORGANIZATION  
TRANSPORTATION IMPROVEMENT PROGRAM  
PRIMARY STATE HIGHWAYS AND INTERMODAL



**MISCELLANEOUS**

TPO Project No: **DT4444381**  
LRTP Ref: 06-10  
County: DIST/ST-WIDE  
Roadway ID:  
Lanes Exist:  
Lanes Improved:  
Lanes Added:  
Project Length:  
District: 6

Project Description: **DISTRICTWIDE TRAFFIC OPERATIONS - SAFETY STUDIES CONSULTANT**

Type of Work: **SAFETY PROJECT**

SIS or Non-SIS: **No**

Extra Description:

PHASE :

Proposed Funding (in \$000s)								
Funding Source	<2021	2020 - 2021	2021 - 2022	2022 - 2023	2023 - 2024	2024 - 2025	>2025	All Years
DS	0	0	0	0	300	275	0	575
<b>PRELIMINARY ENGINEERING</b>	<b>0</b>	<b>0</b>	<b>0</b>	<b>0</b>	<b>300</b>	<b>275</b>	<b>0</b>	<b>575</b>

RESPONSIBLE AGENCY: **FDOT**

Item Segment TOTAL ALL Years ALL Phases: **\$575**

Item Number: **444438**

Item TOTAL ALL Years ALL Phases ALL Segments: **\$575**

TPO Project No: **DT4444891**  
LRTP Ref: 06-10  
County: MIAMI-DADE  
Roadway ID:  
Lanes Exist:  
Lanes Improved:  
Lanes Added:  
Project Length:  
District: 6

Project Description: **DISTRICTWIDE RIGHT OF WAY MAP UPDATES AND DEVELOPMENT**

Type of Work: **PRELIMINARY ENGINEERING**

SIS or Non-SIS: **No**

Extra Description:

PHASE :

Proposed Funding (in \$000s)								
Funding Source	<2021	2020 - 2021	2021 - 2022	2022 - 2023	2023 - 2024	2024 - 2025	>2025	All Years
DS	0	490	490	490	490	0	0	1,960
<b>PRELIMINARY ENGINEERING</b>	<b>0</b>	<b>490</b>	<b>490</b>	<b>490</b>	<b>490</b>	<b>0</b>	<b>0</b>	<b>1,960</b>

RESPONSIBLE AGENCY: **FDOT**

Item Segment TOTAL ALL Years ALL Phases: **\$1,960**

Item Number: **444489**

Item TOTAL ALL Years ALL Phases ALL Segments: **\$1,960**

MIAMI-DADE TRANSPORTATION PLANNING ORGANIZATION  
TRANSPORTATION IMPROVEMENT PROGRAM  
PRIMARY STATE HIGHWAYS AND INTERMODAL



MISCELLANEOUS

TPO Project No: **DT4448251**  
LRTP Ref: 06-09  
County: DIST/ST-WIDE  
Roadway ID:  
Lanes Exist:  
Lanes Improved:  
Lanes Added:  
Project Length:  
District: 6

Project Description: **DISTRICT 6 - SCHOOL ZONE IMPLEMENTATION PLAN**

Type of Work: **TRAFFIC CONTROL DEVICES/SYSTEM** SIS or Non-SIS: **No**

Extra Description:

		Proposed Funding (in \$000s)							
PHASE :	Funding Source	<2021	2020 - 2021	2021 - 2022	2022 - 2023	2023 - 2024	2024 - 2025	>2025	All Years
	RED	1,060	1,060	1,060	0	0	0	0	3,180
	CAPITAL								
	Total	1,060	1,060	1,060	0	0	0	0	3,180

RESPONSIBLE AGENCY: **FDOT**

Item Segment TOTAL ALL Years ALL Phases: **\$3,180**

Item Number: **444825** Item TOTAL ALL Years ALL Phases ALL Segments: **\$3,180**

TPO Project No: **DT4451541**  
LRTP Ref: 07-70  
County: MIAMI-DADE  
Roadway ID:  
Lanes Exist:  
Lanes Improved:  
Lanes Added:  
Project Length:  
District: 6

Project Description: **SAFE ROUTES TO SCHOOL - WEST MIAMI MIDDLE SCHOOL**

Type of Work: **PEDESTRIAN SAFETY IMPROVEMENT** SIS or Non-SIS: **No**

Extra Description:

		Proposed Funding (in \$000s)							
PHASE :	Funding Source	<2021	2020 - 2021	2021 - 2022	2022 - 2023	2023 - 2024	2024 - 2025	>2025	All Years
	SA	0	0	36	0	0	0	0	36
PRELIMINARY ENGINEERING	Total	0	0	36	0	0	0	0	36
	SU	0	0	0	0	193	0	0	193
CONSTRUCTION	Total	0	0	0	0	193	0	0	193

RESPONSIBLE AGENCY: **FDOT**

Item Segment TOTAL ALL Years ALL Phases: **\$229**

Item Number: **445154** Item TOTAL ALL Years ALL Phases ALL Segments: **\$229**

MIAMI-DADE TRANSPORTATION PLANNING ORGANIZATION  
TRANSPORTATION IMPROVEMENT PROGRAM  
PRIMARY STATE HIGHWAYS AND INTERMODAL



**MISCELLANEOUS**

TPO Project No: **DT4451551**  
LRTP Ref: 07-70  
County: MIAMI-DADE  
Roadway ID:  
Lanes Exist:  
Lanes Improved:  
Lanes Added:  
Project Length:  
District: 6

Project Description: **SAFE ROUTES TO SCHOOL - OLYMPIA HEIGHTS ELEMENTARY**

Type of Work: **PEDESTRIAN SAFETY IMPROVEMENT** SIS or Non-SIS: **No**

Extra Description:

		Proposed Funding (in \$000s)							
PHASE :	Funding Source	<2021	2020 - 2021	2021 - 2022	2022 - 2023	2023 - 2024	2024 - 2025	>2025	All Years
	SU	0	0	0	16	0	0	0	16
PRELIMINARY ENGINEERING	Total	0	0	0	16	0	0	0	16
	SU	0	0	0	0	0	79	0	79
CONSTRUCTION	Total	0	0	0	0	0	79	0	79

RESPONSIBLE AGENCY: **FDOT**

Item Segment TOTAL ALL Years ALL Phases: **\$95**

Item Number: 445155 Item TOTAL ALL Years ALL Phases ALL Segments: **\$95**

TPO Project No: **DT4451561**  
LRTP Ref: 07-70  
County: MIAMI-DADE  
Roadway ID:  
Lanes Exist:  
Lanes Improved:  
Lanes Added:  
Project Length:  
District: 6

Project Description: **SAFE ROUTES TO SCHOOL - MIAMI EDISON HIGH SCHOOL**

Type of Work: **PEDESTRIAN SAFETY IMPROVEMENT** SIS or Non-SIS: **No**

Extra Description:

		Proposed Funding (in \$000s)							
PHASE :	Funding Source	<2021	2020 - 2021	2021 - 2022	2022 - 2023	2023 - 2024	2024 - 2025	>2025	All Years
	SU	0	0	0	10	0	0	0	10
PRELIMINARY ENGINEERING	Total	0	0	0	10	0	0	0	10
	SU	0	0	0	0	0	47	0	47
CONSTRUCTION	Total	0	0	0	0	0	47	0	47

RESPONSIBLE AGENCY: **FDOT**

Item Segment TOTAL ALL Years ALL Phases: **\$57**

Item Number: 445156 Item TOTAL ALL Years ALL Phases ALL Segments: **\$57**

MIAMI-DADE TRANSPORTATION PLANNING ORGANIZATION  
TRANSPORTATION IMPROVEMENT PROGRAM  
PRIMARY STATE HIGHWAYS AND INTERMODAL



**MISCELLANEOUS**

TPO Project No: **DT4451581**  
LRTP Ref: 07-68  
County: MIAMI-DADE  
Roadway ID:  
Lanes Exist:  
Lanes Improved:  
Lanes Added:  
Project Length:  
District: 6

Project Description: **SAFE ROUTES TO SCHOOL - SEMINOLE ELEMENTARY**

Type of Work: **PEDESTRIAN SAFETY IMPROVEMENT** SIS or Non-SIS: **No**

Extra Description:

		Proposed Funding (in \$000s)							
PHASE :	Funding Source	<2021	2020 - 2021	2021 - 2022	2022 - 2023	2023 - 2024	2024 - 2025	>2025	All Years
PRELIMINARY ENGINEERING	SA	0	0	101	0	0	0	0	101
	<b>Total</b>	<b>0</b>	<b>0</b>	<b>101</b>	<b>0</b>	<b>0</b>	<b>0</b>	<b>0</b>	<b>101</b>
	LF	0	0	0	0	81	0	0	81
CONSTRUCTION	SU	0	0	0	0	478	0	0	478
	<b>Total</b>	<b>0</b>	<b>0</b>	<b>0</b>	<b>0</b>	<b>559</b>	<b>0</b>	<b>0</b>	<b>559</b>

RESPONSIBLE AGENCY: **FDOT**

Item Segment TOTAL ALL Years ALL Phases: **\$660**  
Item Number: 445158 Item TOTAL ALL Years ALL Phases ALL Segments: **\$660**

TPO Project No: **DT4451601**  
LRTP Ref: 07-68  
County: MIAMI-DADE  
Roadway ID:  
Lanes Exist:  
Lanes Improved:  
Lanes Added:  
Project Length:  
District: 6

Project Description: **SAFE ROUTES TO SCHOOL - MANDARIN LAKES K-8**

Type of Work: **PEDESTRIAN SAFETY IMPROVEMENT** SIS or Non-SIS: **No**

Extra Description:

		Proposed Funding (in \$000s)							
PHASE :	Funding Source	<2021	2020 - 2021	2021 - 2022	2022 - 2023	2023 - 2024	2024 - 2025	>2025	All Years
PRELIMINARY ENGINEERING	SA	0	0	28	0	0	0	0	28
	<b>Total</b>	<b>0</b>	<b>0</b>	<b>28</b>	<b>0</b>	<b>0</b>	<b>0</b>	<b>0</b>	<b>28</b>
	SU	0	0	0	0	211	0	0	211
CONSTRUCTION	<b>Total</b>	<b>0</b>	<b>0</b>	<b>0</b>	<b>0</b>	<b>211</b>	<b>0</b>	<b>0</b>	<b>211</b>

RESPONSIBLE AGENCY: **FDOT**

Item Segment TOTAL ALL Years ALL Phases: **\$239**  
Item Number: 445160 Item TOTAL ALL Years ALL Phases ALL Segments: **\$239**

MIAMI-DADE TRANSPORTATION PLANNING ORGANIZATION  
TRANSPORTATION IMPROVEMENT PROGRAM  
PRIMARY STATE HIGHWAYS AND INTERMODAL



**MISCELLANEOUS**

TPO Project No: **DT4451611**  
LRTP Ref: 07-68  
County: MIAMI-DADE  
Roadway ID:  
Lanes Exist:  
Lanes Improved:  
Lanes Added:  
Project Length:  
District: 6

Project Description: **SAFE ROUTES TO SCHOOL - AIRBASE K-8 CENTER**

Type of Work: **PEDESTRIAN SAFETY IMPROVEMENT** SIS or Non-SIS: **No**

Extra Description:

		Proposed Funding (in \$000s)							
PHASE :	Funding Source	<2021	2020 - 2021	2021 - 2022	2022 - 2023	2023 - 2024	2024 - 2025	>2025	All Years
PRELIMINARY ENGINEERING	SA	0	0	9	0	0	0	0	9
	<b>Total</b>	<b>0</b>	<b>0</b>	<b>9</b>	<b>0</b>	<b>0</b>	<b>0</b>	<b>0</b>	<b>9</b>
CONSTRUCTION	SU	0	0	0	0	45	0	0	45
	<b>Total</b>	<b>0</b>	<b>0</b>	<b>0</b>	<b>0</b>	<b>45</b>	<b>0</b>	<b>0</b>	<b>45</b>

RESPONSIBLE AGENCY: **FDOT**

Item Segment TOTAL ALL Years ALL Phases: **\$54**

Item Number: **445161**

Item TOTAL ALL Years ALL Phases ALL Segments: **\$54**

TPO Project No: **DT4451621**  
LRTP Ref: 07-70  
County: MIAMI-DADE  
Roadway ID:  
Lanes Exist:  
Lanes Improved:  
Lanes Added:  
Project Length:  
District: 6

Project Description: **SAFE ROUTES TO SCHOOL - EVERGLADES K-8**

Type of Work: **PEDESTRIAN SAFETY IMPROVEMENT** SIS or Non-SIS: **No**

Extra Description:

		Proposed Funding (in \$000s)							
PHASE :	Funding Source	<2021	2020 - 2021	2021 - 2022	2022 - 2023	2023 - 2024	2024 - 2025	>2025	All Years
PRELIMINARY ENGINEERING	SA	0	0	55	0	0	0	0	55
	<b>Total</b>	<b>0</b>	<b>0</b>	<b>55</b>	<b>0</b>	<b>0</b>	<b>0</b>	<b>0</b>	<b>55</b>
CONSTRUCTION	SU	0	0	0	0	302	0	0	302
	<b>Total</b>	<b>0</b>	<b>0</b>	<b>0</b>	<b>0</b>	<b>302</b>	<b>0</b>	<b>0</b>	<b>302</b>

RESPONSIBLE AGENCY: **FDOT**

Item Segment TOTAL ALL Years ALL Phases: **\$357**

Item Number: **445162**

Item TOTAL ALL Years ALL Phases ALL Segments: **\$357**

MIAMI-DADE TRANSPORTATION PLANNING ORGANIZATION  
TRANSPORTATION IMPROVEMENT PROGRAM  
PRIMARY STATE HIGHWAYS AND INTERMODAL



**MISCELLANEOUS**

TPO Project No: **DT4451631**  
LRTP Ref: 07-70  
County: MIAMI-DADE  
Roadway ID:  
Lanes Exist:  
Lanes Improved:  
Lanes Added:  
Project Length:  
District: 6

Project Description: **SAFE ROUTES TO SCHOOL - NORLAND  
ELEMENTARY SCHOOL**

Type of Work: **PEDESTRIAN SAFETY IMPROVEMENT** SIS or Non-SIS: **No**

Extra Description:

		Proposed Funding (in \$000s)							
PHASE :	Funding Source	<2021	2020 - 2021	2021 - 2022	2022 - 2023	2023 - 2024	2024 - 2025	>2025	All Years
	SU	0	0	0	48	0	0	0	48
PRELIMINARY ENGINEERING	Total	0	0	0	48	0	0	0	48
	SU	0	0	0	0	0	256	0	256
CONSTRUCTION	Total	0	0	0	0	0	256	0	256

RESPONSIBLE AGENCY: **FDOT**

Item Segment TOTAL ALL Years ALL Phases: **\$304**

Item Number: **445163**

Item TOTAL ALL Years ALL Phases ALL Segments: **\$304**

TPO Project No: **DT4451651**  
LRTP Ref: 07-70  
County: MIAMI-DADE  
Roadway ID:  
Lanes Exist:  
Lanes Improved:  
Lanes Added:  
Project Length:  
District: 6

Project Description: **SAFE ROUTES TO SCHOOL - NORLAND  
MIDDLE SCHOOL**

Type of Work: **PEDESTRIAN SAFETY IMPROVEMENT** SIS or Non-SIS: **No**

Extra Description:

		Proposed Funding (in \$000s)							
PHASE :	Funding Source	<2021	2020 - 2021	2021 - 2022	2022 - 2023	2023 - 2024	2024 - 2025	>2025	All Years
	SU	0	0	0	31	0	0	0	31
PRELIMINARY ENGINEERING	Total	0	0	0	31	0	0	0	31
	SU	0	0	0	0	0	164	0	164
CONSTRUCTION	Total	0	0	0	0	0	164	0	164

RESPONSIBLE AGENCY: **FDOT**

Item Segment TOTAL ALL Years ALL Phases: **\$195**

Item Number: **445165**

Item TOTAL ALL Years ALL Phases ALL Segments: **\$195**

MIAMI-DADE TRANSPORTATION PLANNING ORGANIZATION  
TRANSPORTATION IMPROVEMENT PROGRAM  
PRIMARY STATE HIGHWAYS AND INTERMODAL



**MISCELLANEOUS**

TPO Project No: **DT4451671** Project Description: **SR 25/US 27/OKEECHOBEE RD/NW 36 ST FROM W 18 AVE TO NE 2 AVE**

LRTP Ref: 06-09

County: MIAMI-DADE

Roadway ID:

Lanes Exist:

Lanes Improved:

Lanes Added:

Project Length: 9.214

District: 6

Type of Work: **LIGHTING**

SIS or Non-SIS: **No**

Extra Description:

		Proposed Funding (in \$000s)							
PHASE :	Funding Source	<2021	2020 - 2021	2021 - 2022	2022 - 2023	2023 - 2024	2024 - 2025	>2025	All Years
	ACSS	232	0	0	0	0	0	0	232
	DDR	3	0	0	0	0	0	0	3
	DS	1	0	0	0	0	0	0	1
	SA	5	0	0	0	0	0	0	5
<b>PRELIMINARY ENGINEERING</b>	<b>Total</b>	<b>241</b>	<b>0</b>	<b>0</b>	<b>0</b>	<b>0</b>	<b>0</b>	<b>0</b>	<b>241</b>
	ACSS	0	402	0	0	0	0	0	402
	SA	0	73	0	0	0	0	0	73
<b>CONSTRUCTION</b>	<b>Total</b>	<b>0</b>	<b>475</b>	<b>0</b>	<b>0</b>	<b>0</b>	<b>0</b>	<b>0</b>	<b>475</b>

RESPONSIBLE AGENCY: **FDOT**

Item Segment **TOTAL ALL Years ALL Phases:** **\$716**  
Item Number: **445167** Item **TOTAL ALL Years ALL Phases ALL Segments:** **\$716**

TPO Project No: **DT4451681** Project Description: **SR 934/E 25 ST FROM PALM AVE TO NE 5 AVE**

LRTP Ref: 06-09

County: MIAMI-DADE

Roadway ID:

Lanes Exist:

Lanes Improved:

Lanes Added:

Project Length: 6.253

District: 6

Type of Work: **LIGHTING**

SIS or Non-SIS: **No**

Extra Description:

		Proposed Funding (in \$000s)							
PHASE :	Funding Source	<2021	2020 - 2021	2021 - 2022	2022 - 2023	2023 - 2024	2024 - 2025	>2025	All Years
	DDR	6	0	0	0	0	0	0	6
	DS	0	0	0	0	0	0	0	0
	HSP	210	0	0	0	0	0	0	210
	SA	20	0	0	0	0	0	0	20
<b>PRELIMINARY ENGINEERING</b>	<b>Total</b>	<b>236</b>	<b>0</b>	<b>0</b>	<b>0</b>	<b>0</b>	<b>0</b>	<b>0</b>	<b>236</b>
	ACSS	0	329	0	0	0	0	0	329

MIAMI-DADE TRANSPORTATION PLANNING ORGANIZATION  
TRANSPORTATION IMPROVEMENT PROGRAM  
PRIMARY STATE HIGHWAYS AND INTERMODAL



**MISCELLANEOUS**

TPO Project No: DT4451681	Project Description:	SR 934/E 25 ST	FROM PALM AVE	TO NE 5 AVE							
LRTP Ref: 06-09											
County: MIAMI-DADE											
Roadway ID:											
Lanes Exist:	Type of Work:	LIGHTING	SIS or Non-SIS:	No							
Lanes Improved:	Extra Description:										
Lanes Added:											
Project Length: 6.253											
District: 6											
		Proposed Funding (in \$000s)									
PHASE :		Funding Source	<2021	2020 - 2021	2021 - 2022	2022 - 2023	2023 - 2024	2024 - 2025	>2025	All Years	
		SA	0	54	0	0	0	0	0	54	
CONSTRUCTION		Total	0	383	0	0	0	0	0	383	
RESPONSIBLE AGENCY: FDOT		Item Segment TOTAL ALL Years ALL Phases:								\$619	
		Item Number: 445168	Item TOTAL ALL Years ALL Phases ALL Segments:								\$619

TPO Project No: DT4456801	Project Description:	TRAFFIC OPERATIONS ENGINEERING CONSULTANT SUPPORT										
LRTP Ref: 06-10												
County: DIST/ST-WIDE												
Roadway ID:												
Lanes Exist:	Type of Work:	PRELIMINARY ENGINEERING				SIS or Non-SIS: No						
Lanes Improved:	Extra Description:											
Lanes Added:												
Project Length:												
District: 6												
		Proposed Funding (in \$000s)										
PHASE :		Funding Source	<2021	2020 - 2021	2021 - 2022	2022 - 2023	2023 - 2024	2024 - 2025	>2025	All Years		
		DDR	231	0	210	0	0	0	0	441		
		DS	0	210	0	210	210	210	0	840		
PRELIMINARY ENGINEERING		Total	231	210	210	210	210	210	0	1,281		
RESPONSIBLE AGENCY: FDOT		Item Segment TOTAL ALL Years ALL Phases:									\$1,281	
		Item Number: 445680	Item TOTAL ALL Years ALL Phases ALL Segments:									\$1,281

MIAMI-DADE TRANSPORTATION PLANNING ORGANIZATION  
TRANSPORTATION IMPROVEMENT PROGRAM  
PRIMARY STATE HIGHWAYS AND INTERMODAL



**MISCELLANEOUS**

TPO Project No: **DT4457431**  
LRTP Ref: 07-68  
County: MIAMI-DADE  
Roadway ID:  
Lanes Exist:  
Lanes Improved:  
Lanes Added:  
Project Length:  
District: 6

Project Description: **SAFE ROUTES TO SCHOOL - MIAMI CENTRAL HIGHSCHOOL**

Type of Work: **PEDESTRIAN SAFETY IMPROVEMENT** SIS or Non-SIS: **No**

Extra Description:

PHASE :

Funding Source	Proposed Funding (in \$000s)							
	<2021	2020 - 2021	2021 - 2022	2022 - 2023	2023 - 2024	2024 - 2025	>2025	All Years
SR2T	0	0	0	0	139	0	0	139
<b>PRELIMINARY ENGINEERING</b>	<b>0</b>	<b>0</b>	<b>0</b>	<b>0</b>	<b>139</b>	<b>0</b>	<b>0</b>	<b>139</b>

RESPONSIBLE AGENCY: **FDOT**

Item Segment TOTAL ALL Years ALL Phases: **\$139**

Item Number: **445743** Item TOTAL ALL Years ALL Phases ALL Segments: **\$139**

TPO Project No: **DT4457651**  
LRTP Ref: 07-68  
County: MIAMI-DADE  
Roadway ID:  
Lanes Exist:  
Lanes Improved:  
Lanes Added:  
Project Length: 0.210  
District: 6

Project Description: **SAFE ROUTES TO SCHOOL - NORTH DADE MIDDLE SCHOOL**

Type of Work: **PEDESTRIAN SAFETY IMPROVEMENT** SIS or Non-SIS: **No**

Extra Description:

PHASE :

Funding Source	Proposed Funding (in \$000s)							
	<2021	2020 - 2021	2021 - 2022	2022 - 2023	2023 - 2024	2024 - 2025	>2025	All Years
SU	0	0	0	0	81	0	0	81
<b>PRELIMINARY ENGINEERING</b>	<b>0</b>	<b>0</b>	<b>0</b>	<b>0</b>	<b>81</b>	<b>0</b>	<b>0</b>	<b>81</b>

RESPONSIBLE AGENCY: **FDOT**

Item Segment TOTAL ALL Years ALL Phases: **\$81**

Item Number: **445765** Item TOTAL ALL Years ALL Phases ALL Segments: **\$81**

MIAMI-DADE TRANSPORTATION PLANNING ORGANIZATION  
TRANSPORTATION IMPROVEMENT PROGRAM  
PRIMARY STATE HIGHWAYS AND INTERMODAL



MISCELLANEOUS

TPO Project No: **DT4457661**  
LRTP Ref: 07-68  
County: MIAMI-DADE  
Roadway ID:  
Lanes Exist:  
Lanes Improved:  
Lanes Added:  
Project Length:  
District: 6

Project Description: **SAFE ROUTES TO SCHOOL - MIAMI NORTHWESTERN SENIOR HIGHSCHOOL**

Type of Work: **PEDESTRIAN SAFETY IMPROVEMENT** SIS or Non-SIS: **No**

Extra Description:

PHASE :	Funding Source	Proposed Funding (in \$000s)							All Years
		<2021	2020 - 2021	2021 - 2022	2022 - 2023	2023 - 2024	2024 - 2025	>2025	
	SR2T	0	0	0	0	150	0	0	150
PRELIMINARY ENGINEERING	Total	0	0	0	0	150	0	0	150

RESPONSIBLE AGENCY: **FDOT**

Item Segment TOTAL ALL Years ALL Phases: **\$150**

Item Number: **445766** Item TOTAL ALL Years ALL Phases ALL Segments: **\$150**

TPO Project No: **DT4457931**  
LRTP Ref: 07-72  
County: MIAMI-DADE  
Roadway ID:  
Lanes Exist:  
Lanes Improved:  
Lanes Added:  
Project Length:  
District: 6

Project Description: **UNDERLINE MULTI-USE TRAIL/MOBILITY CORRIDOR - DTPW**

Type of Work: **BIKE PATH/TRAIL** SIS or Non-SIS: **No**

Extra Description:

PHASE :	Funding Source	Proposed Funding (in \$000s)							All Years
		<2021	2020 - 2021	2021 - 2022	2022 - 2023	2023 - 2024	2024 - 2025	>2025	
		1,500	0	0	0	0	0	0	1,500
CONSTRUCTION	Total	1,500	0	0	0	0	0	0	1,500

RESPONSIBLE AGENCY: **FDOT**

Item Segment TOTAL ALL Years ALL Phases: **\$1,500**

Item Number: **445793** Item TOTAL ALL Years ALL Phases ALL Segments: **\$1,500**

MIAMI-DADE TRANSPORTATION PLANNING ORGANIZATION  
TRANSPORTATION IMPROVEMENT PROGRAM  
PRIMARY STATE HIGHWAYS AND INTERMODAL



MISCELLANEOUS

TPO Project No: **DT4459581**  
LRTP Ref: 06-09  
County: DIST/ST-WIDE  
Roadway ID:  
Lanes Exist:  
Lanes Improved:  
Lanes Added:  
Project Length:  
District: 6

Project Description: **DISTRICTWIDE MISC CONSTRUCTION  
ENGINEERING INSPECTION  
CONSULTANT**

Type of Work: **INSPECT CONSTRUCTION PROJS.** SIS or Non-SIS: **No**

Extra Description:

PHASE :	Funding Source	Proposed Funding (in \$000s)							All Years
		<2021	2020 - 2021	2021 - 2022	2022 - 2023	2023 - 2024	2024 - 2025	>2025	
	DDR	600	0	0	0	0	0	0	600
	DS	0	1,400	1,200	1,200	600	0	0	4,400
CONSTRUCTION	Total	600	1,400	1,200	1,200	600	0	0	5,000

RESPONSIBLE AGENCY: **FDOT**

Item Segment TOTAL ALL Years ALL Phases: **\$5,000**

Item Number: **445958** Item TOTAL ALL Years ALL Phases ALL Segments: **\$5,600**

TPO Project No: **DT4459582**  
LRTP Ref: 06-09  
County: DIST/ST-WIDE  
Roadway ID:  
Lanes Exist:  
Lanes Improved:  
Lanes Added:  
Project Length:  
District: 6

Project Description: **DISTRICTWIDE MISC CONSTRUCTION  
ENGINEERING INSPECTION  
CONSULTANT**

Type of Work: **INSPECT CONSTRUCTION PROJS.** SIS or Non-SIS: **No**

Extra Description:

PHASE :	Funding Source	Proposed Funding (in \$000s)							All Years
		<2021	2020 - 2021	2021 - 2022	2022 - 2023	2023 - 2024	2024 - 2025	>2025	
	DS	0	0	0	0	0	600	0	600
CONSTRUCTION	Total	0	0	0	0	0	600	0	600

RESPONSIBLE AGENCY: **FDOT**

Item Segment TOTAL ALL Years ALL Phases: **\$600**

Item Number: **445958** Item TOTAL ALL Years ALL Phases ALL Segments: **\$5,600**

MIAMI-DADE TRANSPORTATION PLANNING ORGANIZATION  
TRANSPORTATION IMPROVEMENT PROGRAM  
PRIMARY STATE HIGHWAYS AND INTERMODAL



MISCELLANEOUS

TPO Project No: **DT4459601**  
LRTP Ref: 06-09  
County: DIST/ST-WIDE  
Roadway ID:  
Lanes Exist:  
Lanes Improved:  
Lanes Added:  
Project Length:  
District: 6

Project Description: **DISTRICTWIDE MISC CONSTRUCTION  
ENGINEERING INSPECTION  
CONSULTANT**

Type of Work: **INSPECT CONSTRUCTION PROJS.** SIS or Non-SIS: **No**

Extra Description:

PHASE :	Funding Source	Proposed Funding (in \$000s)							All Years
		<2021	2020 - 2021	2021 - 2022	2022 - 2023	2023 - 2024	2024 - 2025	>2025	
	DS	100	800	600	0	0	0	0	1,500
CONSTRUCTION	Total	100	800	600	0	0	0	0	1,500

RESPONSIBLE AGENCY: **FDOT**

Item Segment TOTAL ALL Years ALL Phases: **\$1,500**

Item Number: **445960** Item TOTAL ALL Years ALL Phases ALL Segments: **\$4,300**

TPO Project No: **DT4459602**  
LRTP Ref: 06-09  
County: DIST/ST-WIDE  
Roadway ID:  
Lanes Exist:  
Lanes Improved:  
Lanes Added:  
Project Length:  
District: 6

Project Description: **DISTRICTWIDE MISC CONSTRUCTION  
ENGINEERING INSPECTION  
CONSULTANT**

Type of Work: **INSPECT CONSTRUCTION PROJS.** SIS or Non-SIS: **No**

Extra Description:

PHASE :	Funding Source	Proposed Funding (in \$000s)							All Years
		<2021	2020 - 2021	2021 - 2022	2022 - 2023	2023 - 2024	2024 - 2025	>2025	
	DS	0	0	400	800	300	0	0	1,500
CONSTRUCTION	Total	0	0	400	800	300	0	0	1,500

RESPONSIBLE AGENCY: **FDOT**

Item Segment TOTAL ALL Years ALL Phases: **\$1,500**

Item Number: **445960** Item TOTAL ALL Years ALL Phases ALL Segments: **\$4,300**

MIAMI-DADE TRANSPORTATION PLANNING ORGANIZATION  
TRANSPORTATION IMPROVEMENT PROGRAM  
PRIMARY STATE HIGHWAYS AND INTERMODAL



MISCELLANEOUS

TPO Project No: **DT4459603**  
LRTP Ref: 06-09  
County: DIST/ST-WIDE  
Roadway ID:  
Lanes Exist:  
Lanes Improved:  
Lanes Added:  
Project Length:  
District: 6

Project Description: **DISTRICTWIDE MISC CONSTRUCTION  
ENGINEERING INSPECTION  
CONSULTANT**

Type of Work: **INSPECT CONSTRUCTION PROJS.** SIS or Non-SIS: **No**

Extra Description:

PHASE :	Funding Source	Proposed Funding (in \$000s)							All Years
		<2021	2020 - 2021	2021 - 2022	2022 - 2023	2023 - 2024	2024 - 2025	>2025	
	DS	0	0	0	0	500	800	0	1,300
CONSTRUCTION	Total	0	0	0	0	500	800	0	1,300

RESPONSIBLE AGENCY: **FDOT**

Item Segment TOTAL ALL Years ALL Phases: **\$1,300**

Item Number: **445960** Item TOTAL ALL Years ALL Phases ALL Segments: **\$4,300**

TPO Project No: **DT4459631**  
LRTP Ref: 06-09  
County: DIST/ST-WIDE  
Roadway ID:  
Lanes Exist:  
Lanes Improved:  
Lanes Added:  
Project Length:  
District: 6

Project Description: **DISTRICTWIDE DRAINAGE PUSH  
BUTTON PROJECTS**

Type of Work: **DRAINAGE IMPROVEMENTS** SIS or Non-SIS: **No**

Extra Description:

PHASE :	Funding Source	Proposed Funding (in \$000s)							All Years
		<2021	2020 - 2021	2021 - 2022	2022 - 2023	2023 - 2024	2024 - 2025	>2025	
	DIH	5	0	0	0	0	0	0	5
PRELIMINARY ENGINEERING	Total	5	0	0	0	0	0	0	5
	DDR	1,000	187	0	0	0	0	0	1,187
	DIH	100	0	0	0	0	0	0	100
CONSTRUCTION	Total	1,100	187	0	0	0	0	0	1,287

RESPONSIBLE AGENCY: **FDOT**

Item Segment TOTAL ALL Years ALL Phases: **\$1,292**

Item Number: **445963** Item TOTAL ALL Years ALL Phases ALL Segments: **\$4,015**

MIAMI-DADE TRANSPORTATION PLANNING ORGANIZATION  
TRANSPORTATION IMPROVEMENT PROGRAM  
PRIMARY STATE HIGHWAYS AND INTERMODAL



MISCELLANEOUS

TPO Project No: **DT4459632**  
LRTP Ref: 06-09  
County: DIST/ST-WIDE  
Roadway ID:  
Lanes Exist:  
Lanes Improved:  
Lanes Added:  
Project Length:  
District: 6

Project Description: **DISTRICTWIDE DRAINAGE PUSH  
BUTTON PROJECTS**

Type of Work: **DRAINAGE IMPROVEMENTS**

SIS or Non-SIS: **No**

Extra Description:

		Proposed Funding (in \$000s)							
PHASE :	Funding Source	<2021	2020 - 2021	2021 - 2022	2022 - 2023	2023 - 2024	2024 - 2025	>2025	All Years
	DDR	0	0	1,190	0	0	0	0	1,190
	DIH	0	0	172	0	0	0	0	172
CONSTRUCTION	Total	0	0	1,362	0	0	0	0	1,362

RESPONSIBLE AGENCY: **FDOT**

Item Segment TOTAL ALL Years ALL Phases: **\$1,362**

Item Number: 445963 Item TOTAL ALL Years ALL Phases ALL Segments: **\$4,015**

TPO Project No: **DT4459633**  
LRTP Ref: 06-09  
County: DIST/ST-WIDE  
Roadway ID:  
Lanes Exist:  
Lanes Improved:  
Lanes Added:  
Project Length:  
District: 6

Project Description: **DISTRICTWIDE DRAINAGE PUSH  
BUTTON PROJECTS**

Type of Work: **DRAINAGE IMPROVEMENTS**

SIS or Non-SIS: **No**

Extra Description:

		Proposed Funding (in \$000s)							
PHASE :	Funding Source	<2021	2020 - 2021	2021 - 2022	2022 - 2023	2023 - 2024	2024 - 2025	>2025	All Years
	DDR	0	0	0	0	1,180	0	0	1,180
	DIH	0	0	0	0	181	0	0	181
CONSTRUCTION	Total	0	0	0	0	1,361	0	0	1,361

RESPONSIBLE AGENCY: **FDOT**

Item Segment TOTAL ALL Years ALL Phases: **\$1,361**

Item Number: 445963 Item TOTAL ALL Years ALL Phases ALL Segments: **\$4,015**

MIAMI-DADE TRANSPORTATION PLANNING ORGANIZATION  
TRANSPORTATION IMPROVEMENT PROGRAM  
PRIMARY STATE HIGHWAYS AND INTERMODAL



**MISCELLANEOUS**

TPO Project No: **DT4460521**  
LRTP Ref: 06-08  
County: MIAMI-DADE  
Roadway ID:  
Lanes Exist:  
Lanes Improved:  
Lanes Added:  
Project Length:  
District: 6

Project Description: **DPTW - SMART TRAIL ALONG NW 12 ST**

Type of Work: **BIKE PATH/TRAIL**

SIS or Non-SIS: **No**

Extra Description:

		Proposed Funding (in \$000s)							
PHASE :	Funding Source	<2021	2020 - 2021	2021 - 2022	2022 - 2023	2023 - 2024	2024 - 2025	>2025	All Years
	TALT	0	0	0	0	0	231	0	231
PRELIMINARY ENGINEERING	Total	0	0	0	0	0	231	0	231

RESPONSIBLE AGENCY: **FDOT**

Item Segment TOTAL ALL Years ALL Phases: **\$231**

Item Number: **446052** Item TOTAL ALL Years ALL Phases ALL Segments: **\$231**

TPO Project No: **DT4460531**  
LRTP Ref: 07-79  
County: MIAMI-DADE  
Roadway ID:  
Lanes Exist:  
Lanes Improved:  
Lanes Added:  
Project Length:  
District: 6

Project Description: **CITY OF MIAMI - I-395 PEDESTRIAN BAYWALK CONNECTION**

Type of Work: **PEDESTRIAN/WILDLIFE OVERPASS**

SIS or Non-SIS: **No**

Extra Description:

		Proposed Funding (in \$000s)							
PHASE :	Funding Source	<2021	2020 - 2021	2021 - 2022	2022 - 2023	2023 - 2024	2024 - 2025	>2025	All Years
PRELIMINARY ENGINEERING	LF	0	534	0	0	0	0	0	534
	Total	0	534	0	0	0	0	0	534
CONSTRUCTION	LF	0	0	0	2,735	0	0	0	2,735
	TALT	0	0	0	874	0	0	0	874
	TALU	0	0	0	126	0	0	0	126
	Total	0	0	0	3,735	0	0	0	3,735

RESPONSIBLE AGENCY: **FDOT**

Item Segment TOTAL ALL Years ALL Phases: **\$4,269**

Item Number: **446053** Item TOTAL ALL Years ALL Phases ALL Segments: **\$4,269**

MIAMI-DADE TRANSPORTATION PLANNING ORGANIZATION  
TRANSPORTATION IMPROVEMENT PROGRAM  
PRIMARY STATE HIGHWAYS AND INTERMODAL



**MISCELLANEOUS**

TPO Project No: **DT4460541**  
LRTP Ref: 07-72  
County: MIAMI-DADE  
Roadway ID:  
Lanes Exist:  
Lanes Improved:  
Lanes Added:  
Project Length: 0.683  
District: 6

Project Description: **MIAMI SHORES - SR 915 / NE 6 AVE  
PEDESTRIAN PROMENADE**

Type of Work: **BIKE LANE/SIDEWALK**

SIS or Non-SIS: **No**

Extra Description:

		Proposed Funding (in \$000s)							
PHASE :	Funding Source	<2021	2020 - 2021	2021 - 2022	2022 - 2023	2023 - 2024	2024 - 2025	>2025	All Years
PRELIMINARY ENGINEERING	LF	0	0	0	72	0	0	0	72
	<b>Total</b>	<b>0</b>	<b>0</b>	<b>0</b>	<b>72</b>	<b>0</b>	<b>0</b>	<b>0</b>	<b>72</b>
	LF	0	0	0	0	0	56	0	56
CONSTRUCTION	TALT	0	0	0	0	0	376	0	376
	<b>Total</b>	<b>0</b>	<b>0</b>	<b>0</b>	<b>0</b>	<b>0</b>	<b>432</b>	<b>0</b>	<b>432</b>

RESPONSIBLE AGENCY: **FDOT**

Item Segment TOTAL ALL Years ALL Phases: **\$504**  
Item Number: **446054** Item TOTAL ALL Years ALL Phases ALL Segments: **\$504**

TPO Project No: **DT4460551**  
LRTP Ref: 07-76  
County: MIAMI-DADE  
Roadway ID:  
Lanes Exist:  
Lanes Improved:  
Lanes Added:  
Project Length:  
District: 6

Project Description: **CITY OF MIAMI - MIAMI RIVER  
GREENWAY**

**FROM NW 22 AVE TO NW 19 AVE**

Type of Work: **BIKE LANE/SIDEWALK**

SIS or Non-SIS: **No**

Extra Description:

		Proposed Funding (in \$000s)							
PHASE :	Funding Source	<2021	2020 - 2021	2021 - 2022	2022 - 2023	2023 - 2024	2024 - 2025	>2025	All Years
PRELIMINARY ENGINEERING	LF	0	0	0	413	0	0	0	413
	<b>Total</b>	<b>0</b>	<b>0</b>	<b>0</b>	<b>413</b>	<b>0</b>	<b>0</b>	<b>0</b>	<b>413</b>
	LF	0	0	0	0	0	2,275	0	2,275
CONSTRUCTION	TALU	0	0	0	0	0	1,000	0	1,000
	<b>Total</b>	<b>0</b>	<b>0</b>	<b>0</b>	<b>0</b>	<b>0</b>	<b>3,275</b>	<b>0</b>	<b>3,275</b>

RESPONSIBLE AGENCY: **FDOT**

Item Segment TOTAL ALL Years ALL Phases: **\$3,688**  
Item Number: **446055** Item TOTAL ALL Years ALL Phases ALL Segments: **\$3,688**

MIAMI-DADE TRANSPORTATION PLANNING ORGANIZATION  
TRANSPORTATION IMPROVEMENT PROGRAM  
PRIMARY STATE HIGHWAYS AND INTERMODAL



MISCELLANEOUS

TPO Project No: **DT4460561**  
LRTP Ref: 06-08  
County: MIAMI-DADE  
Roadway ID:  
Lanes Exist:  
Lanes Improved:  
Lanes Added:  
Project Length:  
District: 6

Project Description: **DTPW - COMMODORE TRAIL MISSING LINK**

Type of Work: **BIKE PATH/TRAIL**

SIS or Non-SIS: **No**

Extra Description:

PHASE :	Funding Source	Proposed Funding (in \$000s)							All Years
		<2021	2020 - 2021	2021 - 2022	2022 - 2023	2023 - 2024	2024 - 2025	>2025	
	TALT	0	0	0	0	0	105	0	105
PRELIMINARY ENGINEERING	Total	0	0	0	0	0	105	0	105

RESPONSIBLE AGENCY: **FDOT**

Item Segment TOTAL ALL Years ALL Phases: **\$105**

Item Number: **446056**

Item TOTAL ALL Years ALL Phases ALL Segments: **\$105**

TPO Project No: **DT4460571**  
LRTP Ref: 07-78  
County: MIAMI-DADE  
Roadway ID:  
Lanes Exist:  
Lanes Improved:  
Lanes Added:  
Project Length:  
District: 6

Project Description: **TOWN OF MIAMI LAKES - FAIRWAY DR BIKE LANES & CROSSWALK IMPROVEMNTS**

Type of Work: **BIKE LANE/SIDEWALK**

SIS or Non-SIS: **No**

Extra Description:

PHASE :	Funding Source	Proposed Funding (in \$000s)							All Years
		<2021	2020 - 2021	2021 - 2022	2022 - 2023	2023 - 2024	2024 - 2025	>2025	
	LF	0	0	0	119	0	0	0	119
PRELIMINARY ENGINEERING	Total	0	0	0	119	0	0	0	119
	LF	0	0	0	0	0	181	0	181
	TALT	0	0	0	0	0	370	0	370
	TALU	0	0	0	0	0	530	0	530
CONSTRUCTION	Total	0	0	0	0	0	1,081	0	1,081

RESPONSIBLE AGENCY: **FDOT**

Item Segment TOTAL ALL Years ALL Phases: **\$1,200**

Item Number: **446057**

Item TOTAL ALL Years ALL Phases ALL Segments: **\$1,200**

MIAMI-DADE TRANSPORTATION PLANNING ORGANIZATION  
TRANSPORTATION IMPROVEMENT PROGRAM  
PRIMARY STATE HIGHWAYS AND INTERMODAL



**MISCELLANEOUS**

TPO Project No: **DT4460591**  
LRTP Ref: 07-72  
County: MIAMI-DADE  
Roadway ID:  
Lanes Exist:  
Lanes Improved:  
Lanes Added:  
Project Length:  
District: 6

Project Description: **MDPROS - LUDLAM TRAIL ACCESS & AT A.D BARNES PARK TRAILHEAD IMPROVMENTS**

Type of Work: **PEDESTRIAN/WILDLIFE OVERPASS** SIS or Non-SIS: **No**

Extra Description:

		Proposed Funding (in \$000s)							
PHASE :	Funding Source	<2021	2020 - 2021	2021 - 2022	2022 - 2023	2023 - 2024	2024 - 2025	>2025	All Years
	TALT	0	0	0	0	0	455	0	455
PRELIMINARY ENGINEERING	Total	0	0	0	0	0	455	0	455

RESPONSIBLE AGENCY: **FDOT**

Item Segment TOTAL ALL Years ALL Phases: **\$455**

Item Number: **446059** Item TOTAL ALL Years ALL Phases ALL Segments: **\$455**

TPO Project No: **DT4460641**  
LRTP Ref: 07-78  
County: MIAMI-DADE  
Roadway ID:  
Lanes Exist:  
Lanes Improved:  
Lanes Added:  
Project Length:  
District: 6

Project Description: **CITY OF DORAL - CITYWIDE SIDEWALK, CURB RAMP & CROSSWLK IMPROVEMENTS**

Type of Work: **SIDEWALK** SIS or Non-SIS: **No**

Extra Description:

		Proposed Funding (in \$000s)							
PHASE :	Funding Source	<2021	2020 - 2021	2021 - 2022	2022 - 2023	2023 - 2024	2024 - 2025	>2025	All Years
PRELIMINARY ENGINEERING	LF	170	0	0	0	0	0	0	170
	Total	170	0	0	0	0	0	0	170
CONSTRUCTION	LF	0	515	0	0	0	0	0	515
	TALT	0	1,000	0	0	0	0	0	1,000
	Total	0	1,515	0	0	0	0	0	1,515

RESPONSIBLE AGENCY: **FDOT**

Item Segment TOTAL ALL Years ALL Phases: **\$1,685**

Item Number: **446064** Item TOTAL ALL Years ALL Phases ALL Segments: **\$1,685**

MIAMI-DADE TRANSPORTATION PLANNING ORGANIZATION  
TRANSPORTATION IMPROVEMENT PROGRAM  
PRIMARY STATE HIGHWAYS AND INTERMODAL



MISCELLANEOUS

TPO Project No: **DT4460691**  
LRTP Ref: 07-78  
County: MIAMI-DADE  
Roadway ID:  
Lanes Exist:  
Lanes Improved:  
Lanes Added:  
Project Length:  
District: 6

Project Description: **MDPROS - SNAKE CREEK TRAIL  
ACCESS AND PATH IMPROVEMENTS**

Type of Work: **BIKE PATH/TRAIL**

SIS or Non-SIS: **No**

Extra Description:

PHASE :

Funding Source	Proposed Funding (in \$000s)							
	<2021	2020 - 2021	2021 - 2022	2022 - 2023	2023 - 2024	2024 - 2025	>2025	All Years
TALT	0	0	0	0	0	174	0	174
<b>PRELIMINARY ENGINEERING</b>	<b>0</b>	<b>0</b>	<b>0</b>	<b>0</b>	<b>0</b>	<b>174</b>	<b>0</b>	<b>174</b>

RESPONSIBLE AGENCY: **FDOT**

Item Segment TOTAL ALL Years ALL Phases: **\$174**

Item Number: **446069**

Item TOTAL ALL Years ALL Phases ALL Segments: **\$174**

TPO Project No: **DT4460701**  
LRTP Ref: 06-09  
County: MIAMI-DADE  
Roadway ID:  
Lanes Exist:  
Lanes Improved:  
Lanes Added:  
Project Length:  
District: 6

Project Description: **CITY OF HOMESTEAD - DOWNTOWN  
PEDESTRIAN ACCESS**

Type of Work: **SIDEWALK**

SIS or Non-SIS: **No**

Extra Description:

PHASE :

Funding Source	Proposed Funding (in \$000s)							
	<2021	2020 - 2021	2021 - 2022	2022 - 2023	2023 - 2024	2024 - 2025	>2025	All Years
TALT	0	0	0	0	0	1,000	0	1,000
<b>CONSTRUCTION</b>	<b>0</b>	<b>0</b>	<b>0</b>	<b>0</b>	<b>0</b>	<b>1,000</b>	<b>0</b>	<b>1,000</b>

RESPONSIBLE AGENCY: **FDOT**

Item Segment TOTAL ALL Years ALL Phases: **\$1,000**

Item Number: **446070**

Item TOTAL ALL Years ALL Phases ALL Segments: **\$1,000**

MIAMI-DADE TRANSPORTATION PLANNING ORGANIZATION  
TRANSPORTATION IMPROVEMENT PROGRAM  
PRIMARY STATE HIGHWAYS AND INTERMODAL



MISCELLANEOUS

TPO Project No: **DT4460711**  
LRTP Ref: 06-09  
County: MIAMI-DADE  
Roadway ID:  
Lanes Exist:  
Lanes Improved:  
Lanes Added:  
Project Length:  
District: 6

Project Description: **DTPW - HIGHLIGHTING BIKE LANES ON MULTILANE ROADS**

Type of Work: **BIKE LANE/SIDEWALK**

SIS or Non-SIS: **No**

Extra Description:

PHASE :

Funding Source	Proposed Funding (in \$000s)							
	<2021	2020 - 2021	2021 - 2022	2022 - 2023	2023 - 2024	2024 - 2025	>2025	All Years
TALT	0	0	0	0	0	52	0	52
<b>Total</b>	<b>0</b>	<b>0</b>	<b>0</b>	<b>0</b>	<b>0</b>	<b>52</b>	<b>0</b>	<b>52</b>

PRELIMINARY ENGINEERING

RESPONSIBLE AGENCY: **FDOT**

Item Segment TOTAL ALL Years ALL Phases: **\$52**

Item Number: **446071**

Item TOTAL ALL Years ALL Phases ALL Segments: **\$52**

TPO Project No: **DT4461201**  
LRTP Ref: 06-09  
County: DIST/ST-WIDE  
Roadway ID:  
Lanes Exist:  
Lanes Improved:  
Lanes Added:  
Project Length:  
District: 6

Project Description: **017 DISTRICTWIDE MISC CONSTRUCTION ENGINEERING INSPECTION CONSULTANT 2**

Type of Work: **INSPECT CONSTRUCTION PROJS.**

SIS or Non-SIS: **No**

Extra Description:

PHASE :

Funding Source	Proposed Funding (in \$000s)							
	<2021	2020 - 2021	2021 - 2022	2022 - 2023	2023 - 2024	2024 - 2025	>2025	All Years
DS	0	0	0	600	1,400	1,200	0	3,200
<b>Total</b>	<b>0</b>	<b>0</b>	<b>0</b>	<b>600</b>	<b>1,400</b>	<b>1,200</b>	<b>0</b>	<b>3,200</b>

CONSTRUCTION

RESPONSIBLE AGENCY: **FDOT**

Item Segment TOTAL ALL Years ALL Phases: **\$3,200**

Item Number: **446120**

Item TOTAL ALL Years ALL Phases ALL Segments: **\$3,200**

MIAMI-DADE TRANSPORTATION PLANNING ORGANIZATION  
TRANSPORTATION IMPROVEMENT PROGRAM  
PRIMARY STATE HIGHWAYS AND INTERMODAL



MISCELLANEOUS

TPO Project No: **DT4461244**  
LRTP Ref: 06-09  
County: MIAMI-DADE  
Roadway ID:  
Lanes Exist:  
Lanes Improved:  
Lanes Added:  
Project Length:  
District: 6

Project Description: **PUBLIC COMMUNICATION FOR  
OKEECHOBEE ROAD RECONSTRUCTION**

Type of Work: **PUBLIC INFORMATION/EDUCATION** SIS or Non-SIS: **No**

Extra Description:

PHASE :	Funding Source	Proposed Funding (in \$000s)							All Years
		<2021	2020 - 2021	2021 - 2022	2022 - 2023	2023 - 2024	2024 - 2025	>2025	
	DIH	0	20	20	20	20	20	0	100
	DS	0	200	300	300	300	300	0	1,400
CONSTRUCTION	Total	0	220	320	320	320	320	0	1,500

RESPONSIBLE AGENCY: **FDOT**

Item Segment TOTAL ALL Years ALL Phases: **\$1,500**

Item Number: **446124** Item TOTAL ALL Years ALL Phases ALL Segments: **\$1,500**

TPO Project No: **DT4461401**  
LRTP Ref: 06-09  
County: DIST/ST-WIDE  
Roadway ID:  
Lanes Exist:  
Lanes Improved:  
Lanes Added:  
Project Length:  
District: 6

Project Description: **DISTRICTWIDE MISC CONSTRUCTION  
ENGINEERING INSPECTION  
CONSULTANT**

Type of Work: **INSPECT CONSTRUCTION PROJS.** SIS or Non-SIS: **No**

Extra Description:

PHASE :	Funding Source	Proposed Funding (in \$000s)							All Years
		<2021	2020 - 2021	2021 - 2022	2022 - 2023	2023 - 2024	2024 - 2025	>2025	
	DS	0	0	0	700	700	700	0	2,100
CONSTRUCTION	Total	0	0	0	700	700	700	0	2,100

RESPONSIBLE AGENCY: **FDOT**

Item Segment TOTAL ALL Years ALL Phases: **\$2,100**

Item Number: **446140** Item TOTAL ALL Years ALL Phases ALL Segments: **\$2,100**

MIAMI-DADE TRANSPORTATION PLANNING ORGANIZATION  
TRANSPORTATION IMPROVEMENT PROGRAM  
PRIMARY STATE HIGHWAYS AND INTERMODAL



MISCELLANEOUS

TPO Project No: **DT4462971**  
LRTP Ref: 07-70  
County: MIAMI-DADE  
Roadway ID:  
Lanes Exist:  
Lanes Improved:  
Lanes Added:  
Project Length:  
District: 6

Project Description: **SAFE ROUTES TO SCHOOL - NORTH  
MIAMI SENIOR HIGH SCHOOL**

Type of Work: **PEDESTRIAN SAFETY IMPROVEMENT** SIS or Non-SIS: **No**

Extra Description:

PHASE :

Funding Source	Proposed Funding (in \$000s)							
	<2021	2020 - 2021	2021 - 2022	2022 - 2023	2023 - 2024	2024 - 2025	>2025	All Years
SU	0	0	0	0	0	107	0	107
<b>PRELIMINARY ENGINEERING</b>	<b>0</b>	<b>0</b>	<b>0</b>	<b>0</b>	<b>0</b>	<b>107</b>	<b>0</b>	<b>107</b>

RESPONSIBLE AGENCY: **FDOT**

Item Segment TOTAL ALL Years ALL Phases: **\$107**

Item Number: **446297** Item TOTAL ALL Years ALL Phases ALL Segments: **\$107**

TPO Project No: **DT4462981**  
LRTP Ref: 07-70  
County: MIAMI-DADE  
Roadway ID:  
Lanes Exist:  
Lanes Improved:  
Lanes Added:  
Project Length: 0.390  
District: 6

Project Description: **SAFE ROUTES TO SCHOOL - CAROL  
CITY MIDDLE SCHOOL**

Type of Work: **PEDESTRIAN SAFETY IMPROVEMENT** SIS or Non-SIS: **No**

Extra Description:

PHASE :

Funding Source	Proposed Funding (in \$000s)							
	<2021	2020 - 2021	2021 - 2022	2022 - 2023	2023 - 2024	2024 - 2025	>2025	All Years
SU	0	0	0	0	0	162	0	162
<b>PRELIMINARY ENGINEERING</b>	<b>0</b>	<b>0</b>	<b>0</b>	<b>0</b>	<b>0</b>	<b>162</b>	<b>0</b>	<b>162</b>

RESPONSIBLE AGENCY: **FDOT**

Item Segment TOTAL ALL Years ALL Phases: **\$162**

Item Number: **446298** Item TOTAL ALL Years ALL Phases ALL Segments: **\$162**

MIAMI-DADE TRANSPORTATION PLANNING ORGANIZATION  
TRANSPORTATION IMPROVEMENT PROGRAM  
PRIMARY STATE HIGHWAYS AND INTERMODAL



MISCELLANEOUS

TPO Project No: **DT4462991**  
LRTP Ref: 07-70  
County: MIAMI-DADE  
Roadway ID:  
Lanes Exist:  
Lanes Improved:  
Lanes Added:  
Project Length:  
District: 6

Project Description: **SAFE ROUTES TO SCHOOL - RUBEN DARIO MIDDLE SCHOOL**

Type of Work: **PEDESTRIAN SAFETY IMPROVEMENT** SIS or Non-SIS: **No**

Extra Description:

PHASE :

Funding Source	Proposed Funding (in \$000s)							
	<2021	2020 - 2021	2021 - 2022	2022 - 2023	2023 - 2024	2024 - 2025	>2025	All Years
SU	0	0	0	0	0	60	0	60
<b>PRELIMINARY ENGINEERING</b>	<b>0</b>	<b>0</b>	<b>0</b>	<b>0</b>	<b>0</b>	<b>60</b>	<b>0</b>	<b>60</b>

RESPONSIBLE AGENCY: **FDOT**

Item Segment TOTAL ALL Years ALL Phases: **\$60**

Item Number: **446299** Item TOTAL ALL Years ALL Phases ALL Segments: **\$60**

TPO Project No: **DT4463001**  
LRTP Ref: 07-70  
County: MIAMI-DADE  
Roadway ID:  
Lanes Exist:  
Lanes Improved:  
Lanes Added:  
Project Length: 0.130  
District: 6

Project Description: **SAFE ROUTES TO SCHOOL - HIALEAH SENIOR HIGH SCHOOL**

Type of Work: **PEDESTRIAN SAFETY IMPROVEMENT** SIS or Non-SIS: **No**

Extra Description:

PHASE :

Funding Source	Proposed Funding (in \$000s)							
	<2021	2020 - 2021	2021 - 2022	2022 - 2023	2023 - 2024	2024 - 2025	>2025	All Years
SU	0	0	0	0	0	169	0	169
<b>PRELIMINARY ENGINEERING</b>	<b>0</b>	<b>0</b>	<b>0</b>	<b>0</b>	<b>0</b>	<b>169</b>	<b>0</b>	<b>169</b>

RESPONSIBLE AGENCY: **FDOT**

Item Segment TOTAL ALL Years ALL Phases: **\$169**

Item Number: **446300** Item TOTAL ALL Years ALL Phases ALL Segments: **\$169**

MIAMI-DADE TRANSPORTATION PLANNING ORGANIZATION  
TRANSPORTATION IMPROVEMENT PROGRAM  
PRIMARY STATE HIGHWAYS AND INTERMODAL



**MISCELLANEOUS**

TPO Project No: **DT4463011**  
LRTP Ref: 07-70  
County: MIAMI-DADE  
Roadway ID:  
Lanes Exist:  
Lanes Improved:  
Lanes Added:  
Project Length: 0.130  
District: 6

Project Description: **SAFE ROUTES TO SCHOOL - NORTH  
MIAMI MIDDLE SCHOOL**

Type of Work: **PEDESTRIAN SAFETY IMPROVEMENT** SIS or Non-SIS: **No**

Extra Description:

PHASE :

Funding Source	Proposed Funding (in \$000s)							
	<2021	2020 - 2021	2021 - 2022	2022 - 2023	2023 - 2024	2024 - 2025	>2025	All Years
SU	0	0	0	0	0	109	0	109
<b>PRELIMINARY ENGINEERING</b>	<b>0</b>	<b>0</b>	<b>0</b>	<b>0</b>	<b>0</b>	<b>109</b>	<b>0</b>	<b>109</b>

RESPONSIBLE AGENCY: **FDOT**

Item Segment TOTAL ALL Years ALL Phases: **\$109**

Item Number: **446301** Item TOTAL ALL Years ALL Phases ALL Segments: **\$109**

TPO Project No: **DT4463021**  
LRTP Ref: 07-70  
County: MIAMI-DADE  
Roadway ID:  
Lanes Exist:  
Lanes Improved:  
Lanes Added:  
Project Length:  
District: 6

Project Description: **SAFE ROUTES TO SCHOOL - MIAMI  
JACKSON SENIOR HIGHSCHOOL**

Type of Work: **PEDESTRIAN SAFETY IMPROVEMENT** SIS or Non-SIS: **No**

Extra Description:

PHASE :

Funding Source	Proposed Funding (in \$000s)							
	<2021	2020 - 2021	2021 - 2022	2022 - 2023	2023 - 2024	2024 - 2025	>2025	All Years
SU	0	0	0	0	0	157	0	157
<b>PRELIMINARY ENGINEERING</b>	<b>0</b>	<b>0</b>	<b>0</b>	<b>0</b>	<b>0</b>	<b>157</b>	<b>0</b>	<b>157</b>

RESPONSIBLE AGENCY: **FDOT**

Item Segment TOTAL ALL Years ALL Phases: **\$157**

Item Number: **446302** Item TOTAL ALL Years ALL Phases ALL Segments: **\$157**

MIAMI-DADE TRANSPORTATION PLANNING ORGANIZATION  
TRANSPORTATION IMPROVEMENT PROGRAM  
PRIMARY STATE HIGHWAYS AND INTERMODAL



MISCELLANEOUS

TPO Project No: **DT4463031**  
LRTP Ref: 07-70  
County: MIAMI-DADE  
Roadway ID:  
Lanes Exist:  
Lanes Improved:  
Lanes Added:  
Project Length: 0.130  
District: 6

Project Description: **SAFE ROUTES TO SCHOOL - GEORGIA  
JONES-AYERS MIDDLE**

Type of Work: **PEDESTRIAN SAFETY IMPROVEMENT** SIS or Non-SIS: **No**

Extra Description:

		Proposed Funding (in \$000s)							
PHASE :	Funding Source	<2021	2020 - 2021	2021 - 2022	2022 - 2023	2023 - 2024	2024 - 2025	>2025	All Years
	SU	0	0	0	277	0	0	0	277
PRELIMINARY ENGINEERING	Total	0	0	0	277	0	0	0	277

RESPONSIBLE AGENCY: **FDOT**

Item Segment TOTAL ALL Years ALL Phases: **\$277**

Item Number: **446303**

Item TOTAL ALL Years ALL Phases ALL Segments: **\$277**

TPO Project No: **DT4464441**  
LRTP Ref: 06-09  
County: DIST/ST-WIDE  
Roadway ID:  
Lanes Exist:  
Lanes Improved:  
Lanes Added:  
Project Length:  
District: 6

Project Description: **DISTRICTWIDE PUSHBUTTON  
LANDSCAPING CONTRACTOR**

Type of Work: **LANDSCAPING** SIS or Non-SIS: **No**

Extra Description:

		Proposed Funding (in \$000s)							
PHASE :	Funding Source	<2021	2020 - 2021	2021 - 2022	2022 - 2023	2023 - 2024	2024 - 2025	>2025	All Years
PRELIMINARY ENGINEERING	DS	0	0	0	0	40	0	0	40
	Total	0	0	0	0	40	0	0	40
	DIH	0	0	0	0	157	0	0	157
CONSTRUCTION	DS	0	0	0	0	1,201	0	0	1,201
	Total	0	0	0	0	1,358	0	0	1,358

RESPONSIBLE AGENCY: **FDOT**

Item Segment TOTAL ALL Years ALL Phases: **\$1,398**

Item Number: **446444**

Item TOTAL ALL Years ALL Phases ALL Segments: **\$1,398**

MIAMI-DADE TRANSPORTATION PLANNING ORGANIZATION  
TRANSPORTATION IMPROVEMENT PROGRAM  
PRIMARY STATE HIGHWAYS AND INTERMODAL



**MISCELLANEOUS**

TPO Project No: **DT4467441**  
LRTP Ref: 06-08  
County: MIAMI-DADE  
Roadway ID:  
Lanes Exist:  
Lanes Improved:  
Lanes Added:  
Project Length:  
District: 6

Project Description: **RICKENBACKER TO VIZCAYA  
METRORAIL STATION/UNDERLINE TRAIL  
CONNECTOR**

Type of Work: **BIKE PATH/TRAIL**

SIS or Non-SIS: **No**

Extra Description:

		Proposed Funding (in \$000s)							
PHASE :	Funding Source	<2021	2020 - 2021	2021 - 2022	2022 - 2023	2023 - 2024	2024 - 2025	>2025	All Years
PRELIMINARY ENGINEERING	CM	0	200	0	0	0	0	0	200
	<b>Total</b>	<b>0</b>	<b>200</b>	<b>0</b>	<b>0</b>	<b>0</b>	<b>0</b>	<b>0</b>	<b>200</b>
CONSTRUCTION	SU	0	0	0	0	500	0	0	500
	<b>Total</b>	<b>0</b>	<b>0</b>	<b>0</b>	<b>0</b>	<b>500</b>	<b>0</b>	<b>0</b>	<b>500</b>

RESPONSIBLE AGENCY: **FDOT**

Item Segment TOTAL ALL Years ALL Phases: **\$700**

Item Number: **446744**

Item TOTAL ALL Years ALL Phases ALL Segments: **\$700**

TPO Project No: **DT4467451**  
LRTP Ref: 06-09  
County: MIAMI-DADE  
Roadway ID:  
Lanes Exist:  
Lanes Improved:  
Lanes Added:  
Project Length:  
District: 6

Project Description: **DTPW - COMPLETE STREETS  
PUSHBUTTON**

Type of Work: **MISCELLANEOUS CONSTRUCTION**

SIS or Non-SIS: **No**

Extra Description:

		Proposed Funding (in \$000s)							
PHASE :	Funding Source	<2021	2020 - 2021	2021 - 2022	2022 - 2023	2023 - 2024	2024 - 2025	>2025	All Years
CONSTRUCTION	SU	0	0	1,200	700	0	0	0	1,900
	<b>Total</b>	<b>0</b>	<b>0</b>	<b>1,200</b>	<b>700</b>	<b>0</b>	<b>0</b>	<b>0</b>	<b>1,900</b>

RESPONSIBLE AGENCY: **FDOT**

Item Segment TOTAL ALL Years ALL Phases: **\$1,900**

Item Number: **446745**

Item TOTAL ALL Years ALL Phases ALL Segments: **\$1,900**

MIAMI-DADE TRANSPORTATION PLANNING ORGANIZATION  
TRANSPORTATION IMPROVEMENT PROGRAM  
PRIMARY STATE HIGHWAYS AND INTERMODAL



**MISCELLANEOUS**

TPO Project No: **DT4467471**  
LRTP Ref: 06-08  
County: MIAMI-DADE  
Roadway ID:  
Lanes Exist:  
Lanes Improved:  
Lanes Added:  
Project Length:  
District: 6

Project Description: **MIAMI SPRINGS - OKEECHOBEE  
STATION SMART TRAIL CONNECTOR**

Type of Work: **BIKE PATH/TRAIL**

SIS or Non-SIS: **No**

Extra Description:

		Proposed Funding (in \$000s)							
PHASE :	Funding Source	<2021	2020 - 2021	2021 - 2022	2022 - 2023	2023 - 2024	2024 - 2025	>2025	All Years
PRELIMINARY ENGINEERING	CM	0	300	0	0	0	0	0	300
	<b>Total</b>	<b>0</b>	<b>300</b>	<b>0</b>	<b>0</b>	<b>0</b>	<b>0</b>	<b>0</b>	<b>300</b>
	CM	0	0	0	600	0	0	0	600
CONSTRUCTION	SU	0	0	0	1,400	0	0	0	1,400
	<b>Total</b>	<b>0</b>	<b>0</b>	<b>0</b>	<b>2,000</b>	<b>0</b>	<b>0</b>	<b>0</b>	<b>2,000</b>
	CM	0	0	0	0	0	0	0	0

RESPONSIBLE AGENCY: **FDOT**

Item Segment TOTAL ALL Years ALL Phases: **\$2,300**

Item Number: **446747**

Item TOTAL ALL Years ALL Phases ALL Segments: **\$2,300**

TPO Project No: **DT4467481**  
LRTP Ref: 06-08  
County: MIAMI-DADE  
Roadway ID:  
Lanes Exist:  
Lanes Improved:  
Lanes Added:  
Project Length:  
District: 6

Project Description: **BIKE BOULEVARD DEMO PROJECT -  
MODEL CITY/BROWNSVILLE**

Type of Work: **BIKE PATH/TRAIL**

SIS or Non-SIS: **No**

Extra Description:

		Proposed Funding (in \$000s)							
PHASE :	Funding Source	<2021	2020 - 2021	2021 - 2022	2022 - 2023	2023 - 2024	2024 - 2025	>2025	All Years
PRELIMINARY ENGINEERING	SU	0	0	300	0	0	0	0	300
	<b>Total</b>	<b>0</b>	<b>0</b>	<b>300</b>	<b>0</b>	<b>0</b>	<b>0</b>	<b>0</b>	<b>300</b>
	CM	0	0	0	0	300	0	0	300
CONSTRUCTION	SU	0	0	0	0	500	0	0	500
	<b>Total</b>	<b>0</b>	<b>0</b>	<b>0</b>	<b>0</b>	<b>800</b>	<b>0</b>	<b>0</b>	<b>800</b>
	CM	0	0	0	0	0	0	0	0

RESPONSIBLE AGENCY: **FDOT**

Item Segment TOTAL ALL Years ALL Phases: **\$1,100**

Item Number: **446748**

Item TOTAL ALL Years ALL Phases ALL Segments: **\$1,100**

MIAMI-DADE TRANSPORTATION PLANNING ORGANIZATION  
TRANSPORTATION IMPROVEMENT PROGRAM  
PRIMARY STATE HIGHWAYS AND INTERMODAL



**MISCELLANEOUS**

TPO Project No: **DT4469471**  
LRTP Ref: 06-09  
County: MIAMI-DADE  
Roadway ID:  
Lanes Exist:  
Lanes Improved:  
Lanes Added:  
Project Length:  
District: 6

Project Description: **WRONG WAY DRIVING INITIATIVE**

**AT VARIOUS RAMP LOCATIONS**

Type of Work: **ITS FREEWAY MANAGEMENT**

SIS or Non-SIS: **No**

Extra Description:

		Proposed Funding (in \$000s)							
PHASE :	Funding Source	<2021	2020 - 2021	2021 - 2022	2022 - 2023	2023 - 2024	2024 - 2025	>2025	All Years
	DDR	500	0	0	0	0	0	0	500
	DIH	40	0	0	0	0	0	0	40
<b>PRELIMINARY ENGINEERING</b>	<b>Total</b>	<b>540</b>	<b>0</b>	<b>0</b>	<b>0</b>	<b>0</b>	<b>0</b>	<b>0</b>	<b>540</b>
	ACID	0	2,788	0	0	0	0	0	2,788
	ACSS	0	145	0	0	0	0	0	145
	SA	0	662	0	0	0	0	0	662
<b>DESIGN/BUILD</b>	<b>Total</b>	<b>0</b>	<b>3,595</b>	<b>0</b>	<b>0</b>	<b>0</b>	<b>0</b>	<b>0</b>	<b>3,595</b>

RESPONSIBLE AGENCY: **FDOT**

Item Number: **446947**

Item Segment **TOTAL ALL Years ALL Phases:** **\$4,135**

Item **TOTAL ALL Years ALL Phases ALL Segments:** **\$4,135**

TPO Project No: **DT4470461**  
LRTP Ref: 06-09  
County: MIAMI-DADE  
Roadway ID:  
Lanes Exist:  
Lanes Improved:  
Lanes Added:  
Project Length: 0.270  
District: 6

Project Description: **SR 90/US 41/SW 8 ST PEDESTRIAN BRIDGE ALONG SW 109 AVE & SR 90/SW 8 ST**

Type of Work: **PEDESTRIAN/WILDLIFE OVERPASS**

SIS or Non-SIS: **No**

Extra Description:

		Proposed Funding (in \$000s)							
PHASE :	Funding Source	<2021	2020 - 2021	2021 - 2022	2022 - 2023	2023 - 2024	2024 - 2025	>2025	All Years
	DIH	0	10	0	0	0	0	0	10
	EB	0	148	0	0	0	0	0	148
	SE	0	1,000	0	0	0	0	0	1,000
	TALT	0	823	0	0	0	0	0	823
<b>PRELIMINARY ENGINEERING</b>	<b>Total</b>	<b>0</b>	<b>1,981</b>	<b>0</b>	<b>0</b>	<b>0</b>	<b>0</b>	<b>0</b>	<b>1,981</b>
	DIH	0	0	0	271	0	0	0	271
	LF	0	0	0	8,900	0	0	0	8,900
	SA	0	0	0	141	0	0	0	141
	SA	0	0	0	827	0	0	0	827

MIAMI-DADE TRANSPORTATION PLANNING ORGANIZATION  
TRANSPORTATION IMPROVEMENT PROGRAM  
PRIMARY STATE HIGHWAYS AND INTERMODAL



MISCELLANEOUS

TPO Project No: **DT4470461**  
LRTP Ref: 06-09  
County: MIAMI-DADE  
Roadway ID:  
Lanes Exist:  
Lanes Improved:  
Lanes Added:  
Project Length: 0.270  
District: 6

Project Description: **SR 90/US 41/SW 8 ST PEDESTRIAN  
BRIDGE ALONG SW 109 AVE & SR 90/SW  
8 ST**

Type of Work: **PEDESTRIAN/WILDLIFE OVERPASS** SIS or Non-SIS: **No**

Extra Description:

		Proposed Funding (in \$000s)							
PHASE :	Funding Source	<2021	2020 - 2021	2021 - 2022	2022 - 2023	2023 - 2024	2024 - 2025	>2025	All Years
	TGR	0	0	0	3,289	0	0	0	3,289
CONSTRUCTION	Total	0	0	0	13,428	0	0	0	13,428

RESPONSIBLE AGENCY: **FDOT**

Item Segment TOTAL ALL Years ALL Phases: **\$15,409**

Item Number: **447046** Item TOTAL ALL Years ALL Phases ALL Segments: **\$15,409**

MIAMI-DADE TRANSPORTATION PLANNING ORGANIZATION  
TRANSPORTATION IMPROVEMENT PROGRAM  
PRIMARY STATE HIGHWAYS AND INTERMODAL



Yearly Totals	\$330,814	\$129,264	\$40,245	\$62,681	\$51,448	\$33,622	\$0	\$648,074
MISCELLANEOUS				5 Year TIP Total				\$317,260

MIAMI-DADE TRANSPORTATION PLANNING ORGANIZATION  
TRANSPORTATION IMPROVEMENT PROGRAM  
PRIMARY STATE HIGHWAYS AND INTERMODAL



TRANSPORTATION PLANNING

TPO Project No: **DT2507591**  
LRTP Ref: 06-09  
County: DIST/ST-WIDE  
Roadway ID:  
Lanes Exist:  
Lanes Improved:  
Lanes Added:  
Project Length:  
District: 6

Project Description: **DISTRICTWIDE PROJECT MANAGEMENT  
PD&E SCOPING UNIT & SUPPORT**

Type of Work: **PD&E/EMO STUDY**

SIS or Non-SIS: **No**

Extra Description:

PHASE :

Funding Source	Proposed Funding (in \$000s)							
	<2021	2020 - 2021	2021 - 2022	2022 - 2023	2023 - 2024	2024 - 2025	>2025	All Years
DIH	1,437	50	50	50	50	0	0	1,637
<b>Total</b>	<b>1,437</b>	<b>50</b>	<b>50</b>	<b>50</b>	<b>50</b>	<b>0</b>	<b>0</b>	<b>1,637</b>

PROJECT DEVELOPMENT AND ENVIRONMENTAL

RESPONSIBLE AGENCY: **FDOT**

Item Segment TOTAL ALL Years ALL Phases: **\$1,637**

Item Number: 250759

Item TOTAL ALL Years ALL Phases ALL Segments: **\$10,870**

TPO Project No: **DT2507592**  
LRTP Ref: 06-09  
County: DIST/ST-WIDE  
Roadway ID:  
Lanes Exist:  
Lanes Improved:  
Lanes Added:  
Project Length:  
District: 6

Project Description: **DISTRICTWIDE RESURFACING SCOPING  
REPORTS**

Type of Work: **PD&E/EMO STUDY**

SIS or Non-SIS: **No**

Extra Description:

PHASE :

Funding Source	Proposed Funding (in \$000s)							
	<2021	2020 - 2021	2021 - 2022	2022 - 2023	2023 - 2024	2024 - 2025	>2025	All Years
	1,390	0	0	0	0	0	0	1,390
<b>PLANNING Total</b>	<b>1,390</b>	<b>0</b>	<b>0</b>	<b>0</b>	<b>0</b>	<b>0</b>	<b>0</b>	<b>1,390</b>
	103	0	0	0	0	0	0	103
<b>PROJECT DEVELOPMENT AND ENVIRONMENTAL Total</b>	<b>103</b>	<b>0</b>	<b>0</b>	<b>0</b>	<b>0</b>	<b>0</b>	<b>0</b>	<b>103</b>

RESPONSIBLE AGENCY: **FDOT**

Item Segment TOTAL ALL Years ALL Phases: **\$1,493**

Item Number: 250759

Item TOTAL ALL Years ALL Phases ALL Segments: **\$10,870**

MIAMI-DADE TRANSPORTATION PLANNING ORGANIZATION  
TRANSPORTATION IMPROVEMENT PROGRAM  
PRIMARY STATE HIGHWAYS AND INTERMODAL



**TRANSPORTATION PLANNING**

TPO Project No: **DT2507593**  
LRTP Ref: 06-09  
County: DIST/ST-WIDE  
Roadway ID:  
Lanes Exist:  
Lanes Improved:  
Lanes Added:  
Project Length:  
District: 6

Project Description: **DISTRICTWIDE RESURFACING SCOPING REPORTS**

Type of Work: **PD&E/EMO STUDY**

SIS or Non-SIS: **No**

Extra Description:

PHASE :

Funding Source	Proposed Funding (in \$000s)							
	<2021	2020 - 2021	2021 - 2022	2022 - 2023	2023 - 2024	2024 - 2025	>2025	All Years
DIH	44	50	50	50	50	50	0	294
DS	3,346	800	800	950	650	900	0	7,446
<b>Total</b>	<b>3,390</b>	<b>850</b>	<b>850</b>	<b>1,000</b>	<b>700</b>	<b>950</b>	<b>0</b>	<b>7,740</b>

PROJECT DEVELOPMENT AND ENVIRONMENTAL

RESPONSIBLE AGENCY: **FDOT**

Item Segment TOTAL ALL Years ALL Phases: **\$7,740**

Item Number: 250759

Item TOTAL ALL Years ALL Phases ALL Segments: **\$10,870**

TPO Project No: **DT2520711**  
LRTP Ref: 06-09  
County: DIST/ST-WIDE  
Roadway ID:  
Lanes Exist:  
Lanes Improved:  
Lanes Added:  
Project Length:  
District: 6

Project Description: **TRANSPORTATION STATISTICS SUPPORT #1**

Type of Work: **TRANSPORTATION STATISTICS**

SIS or Non-SIS: **No**

Extra Description:

PHASE :

Funding Source	Proposed Funding (in \$000s)							
	<2021	2020 - 2021	2021 - 2022	2022 - 2023	2023 - 2024	2024 - 2025	>2025	All Years
D	12,825	500	500	422	500	500	0	15,247
HP	60	0	0	0	0	0	0	60
<b>Total</b>	<b>12,885</b>	<b>500</b>	<b>500</b>	<b>422</b>	<b>500</b>	<b>500</b>	<b>0</b>	<b>15,307</b>

PLANNING

RESPONSIBLE AGENCY: **FDOT**

Item Segment TOTAL ALL Years ALL Phases: **\$15,307**

Item Number: 252071

Item TOTAL ALL Years ALL Phases ALL Segments: **\$15,341**

MIAMI-DADE TRANSPORTATION PLANNING ORGANIZATION  
TRANSPORTATION IMPROVEMENT PROGRAM  
PRIMARY STATE HIGHWAYS AND INTERMODAL



TRANSPORTATION PLANNING

TPO Project No: **DT2520712**  
LRTP Ref: 06-09  
County: DIST/ST-WIDE  
Roadway ID:  
Lanes Exist:  
Lanes Improved:  
Lanes Added:  
Project Length:  
District: 6

Project Description: **TRANSPORTATION STATISTICS SUPPORT #1**

Type of Work: **TRANSPORTATION STATISTICS** SIS or Non-SIS: **No**

Extra Description:

PHASE :	Funding Source	Proposed Funding (in \$000s)							All Years
		<2021	2020 - 2021	2021 - 2022	2022 - 2023	2023 - 2024	2024 - 2025	>2025	
		34	0	0	0	0	0	0	34
PLANNING	Total	34	0	0	0	0	0	0	34

RESPONSIBLE AGENCY: **FDOT**

Item Segment TOTAL ALL Years ALL Phases: **\$34**

Item Number: 252071 Item TOTAL ALL Years ALL Phases ALL Segments: **\$15,341**

TPO Project No: **DT2520941**  
LRTP Ref: 06-09  
County: MIAMI-DADE  
Roadway ID:  
Lanes Exist:  
Lanes Improved:  
Lanes Added:  
Project Length:  
District: 6

Project Description: **METROPOLITAN PLANNING ORGANIZATION (MPO) SUPPORT**

Type of Work: **MODAL SYSTEMS PLANNING** SIS or Non-SIS: **No**

Extra Description:

PHASE :	Funding Source	Proposed Funding (in \$000s)							All Years
		<2021	2020 - 2021	2021 - 2022	2022 - 2023	2023 - 2024	2024 - 2025	>2025	
	D	4,816	400	525	400	300	450	0	6,891
	D	331	0	0	0	0	0	0	331
	D	1,019	0	0	0	0	0	0	1,019
	HP	46	0	0	0	0	0	0	46
	SU	100	0	0	0	0	0	0	100
PLANNING	Total	6,312	400	525	400	300	450	0	8,387

RESPONSIBLE AGENCY: **FDOT**

Item Segment TOTAL ALL Years ALL Phases: **\$8,387**

Item Number: 252094 Item TOTAL ALL Years ALL Phases ALL Segments: **\$8,387**

MIAMI-DADE TRANSPORTATION PLANNING ORGANIZATION  
TRANSPORTATION IMPROVEMENT PROGRAM  
PRIMARY STATE HIGHWAYS AND INTERMODAL



TRANSPORTATION PLANNING

TPO Project No: **DT2521801**  
LRTP Ref: 06-09  
County: MIAMI-DADE  
Roadway ID:  
Lanes Exist:  
Lanes Improved:  
Lanes Added:  
Project Length:  
District: 6

Project Description: **TRANSPORTATION STATISTICS SUPPORT #2**

Type of Work: **TRANSPORTATION STATISTICS** SIS or Non-SIS: **No**

Extra Description:

PHASE :	Funding Source	Proposed Funding (in \$000s)							All Years
		<2021	2020 - 2021	2021 - 2022	2022 - 2023	2023 - 2024	2024 - 2025	>2025	
		5,873	0	0	0	0	0	0	5,873
		500	0	0	0	0	0	0	500
		229	0	0	0	0	0	0	229
		1,800	0	0	0	0	0	0	1,800
		750	0	0	0	0	0	0	750
		893	0	0	0	0	0	0	893
PLANNING	Total	10,045	0	0	0	0	0	0	10,045

RESPONSIBLE AGENCY: **FDOT**

Item Segment TOTAL ALL Years ALL Phases: **\$10,045**  
Item Number: 252180 Item TOTAL ALL Years ALL Phases ALL Segments: **\$14,045**

TPO Project No: **DT2521802**  
LRTP Ref: 06-09  
County: MIAMI-DADE  
Roadway ID:  
Lanes Exist:  
Lanes Improved:  
Lanes Added:  
Project Length:  
District: 6

Project Description: **TRANSPORTATION SYSTEM PLANNING & STATISTICS SUPPORT**

Type of Work: **TRANSPORTATION STATISTICS** SIS or Non-SIS: **No**

Extra Description:

PHASE :	Funding Source	Proposed Funding (in \$000s)							All Years
		<2021	2020 - 2021	2021 - 2022	2022 - 2023	2023 - 2024	2024 - 2025	>2025	
	D	2,000	0	500	500	500	500	0	4,000
PLANNING	Total	2,000	0	500	500	500	500	0	4,000

RESPONSIBLE AGENCY: **FDOT**

Item Segment TOTAL ALL Years ALL Phases: **\$4,000**  
Item Number: 252180 Item TOTAL ALL Years ALL Phases ALL Segments: **\$14,045**

MIAMI-DADE TRANSPORTATION PLANNING ORGANIZATION  
TRANSPORTATION IMPROVEMENT PROGRAM  
PRIMARY STATE HIGHWAYS AND INTERMODAL



TRANSPORTATION PLANNING

TPO Project No: **DT4034871**  
LRTP Ref: 06-09  
County: DIST/ST-WIDE  
Roadway ID:  
Lanes Exist:  
Lanes Improved:  
Lanes Added:  
Project Length:  
District: 6

Project Description:

**HPR PROGRAM TRANSPORTATION PLANNING ACTIVITIES**

Type of Work:

**TRANSPORTATION PLANNING**

SIS or Non-SIS: **No**

Extra Description:

PHASE :

Funding Source	Proposed Funding (in \$000s)							
	<2021	2020 - 2021	2021 - 2022	2022 - 2023	2023 - 2024	2024 - 2025	>2025	All Years
D	15	0	0	0	0	0	0	15
D	4	0	0	0	0	0	0	4
D	1	0	0	0	0	0	0	1
D	1	0	0	0	0	0	0	1
D	2	0	0	0	0	0	0	2
D	0	0	0	0	0	0	0	0
D	782	49	65	68	72	77	0	1,113
HP	849	0	0	0	0	0	0	849
HP	816	0	0	0	0	0	0	816
HP	1,057	0	0	0	0	0	0	1,057
HP	1,160	0	0	0	0	0	0	1,160
HP	1,346	0	0	0	0	0	0	1,346
HP	940	0	0	0	0	0	0	940
HP	8,663	1,033	1,031	1,104	1,064	1,080	0	13,975
HP	15	0	0	0	0	0	0	15
HPAC	887	0	0	0	0	0	0	887
HPAC	626	0	0	0	0	0	0	626
<b>PLANNING Total</b>	<b>17,164</b>	<b>1,082</b>	<b>1,096</b>	<b>1,172</b>	<b>1,136</b>	<b>1,157</b>	<b>0</b>	<b>22,807</b>

RESPONSIBLE AGENCY: **FDOT**

Item Segment TOTAL ALL Years ALL Phases: **\$22,807**

Item Number: **403487**

Item TOTAL ALL Years ALL Phases ALL Segments: **\$22,839**

MIAMI-DADE TRANSPORTATION PLANNING ORGANIZATION  
TRANSPORTATION IMPROVEMENT PROGRAM  
PRIMARY STATE HIGHWAYS AND INTERMODAL



TRANSPORTATION PLANNING

TPO Project No: **DT4034872**  
LRTP Ref: 06-09  
County: DIST/ST-WIDE  
Roadway ID:  
Lanes Exist:  
Lanes Improved:  
Lanes Added:  
Project Length:  
District: 6

Project Description: **HPF PROGRAM TRANSPORTATION PLANNING**

Type of Work: **TRANSPORTATION PLANNING**

SIS or Non-SIS: **No**

Extra Description:

PHASE :

PLANNING

Funding Source	Proposed Funding (in \$000s)							
	<2021	2020 - 2021	2021 - 2022	2022 - 2023	2023 - 2024	2024 - 2025	>2025	All Years
	32	0	0	0	0	0	0	32
<b>Total</b>	<b>32</b>	<b>0</b>	<b>0</b>	<b>0</b>	<b>0</b>	<b>0</b>	<b>0</b>	<b>32</b>

RESPONSIBLE AGENCY: **FDOT**

Item Segment **TOTAL ALL Years ALL Phases:** **\$32**

Item Number: **403487**

Item **TOTAL ALL Years ALL Phases ALL Segments:** **\$22,839**

TPO Project No: **DT4034881**  
LRTP Ref: 06-09  
County: DIST/ST-WIDE  
Roadway ID:  
Lanes Exist:  
Lanes Improved:  
Lanes Added:  
Project Length:  
District: 6

Project Description: **HPR PROGRAM DATA COLLECTION ACTIVITIES**

Type of Work: **TRANSPORTATION STATISTICS**

SIS or Non-SIS: **No**

Extra Description:

PHASE :

Funding Source	Proposed Funding (in \$000s)							
	<2021	2020 - 2021	2021 - 2022	2022 - 2023	2023 - 2024	2024 - 2025	>2025	All Years
D	2	0	0	0	0	0	0	2
D	1	0	0	0	0	0	0	1
D	0	0	0	0	0	0	0	0
D	21	20	28	23	24	24	0	140
HP	192	0	0	0	0	0	0	192
HP	173	0	0	0	0	0	0	173
HP	208	0	0	0	0	0	0	208
HP	131	0	0	0	0	0	0	131
HP	87	0	0	0	0	0	0	87
HP	74	0	0	0	0	0	0	74
HP	2,084	440	499	388	390	400	0	4,201
HPAC	68	0	0	0	0	0	0	68

MIAMI-DADE TRANSPORTATION PLANNING ORGANIZATION  
TRANSPORTATION IMPROVEMENT PROGRAM  
PRIMARY STATE HIGHWAYS AND INTERMODAL



TRANSPORTATION PLANNING

TPO Project No: **DT4034881**  
LRTP Ref: 06-09  
County: DIST/ST-WIDE  
Roadway ID:  
Lanes Exist:  
Lanes Improved:  
Lanes Added:  
Project Length:  
District: 6

Project Description: **HPR PROGRAM DATA COLLECTION ACTIVITIES**

Type of Work: **TRANSPORTATION STATISTICS** SIS or Non-SIS: **No**

Extra Description:

PHASE :	Funding Source	Proposed Funding (in \$000s)							All Years
		<2021	2020 - 2021	2021 - 2022	2022 - 2023	2023 - 2024	2024 - 2025	>2025	
	HPAC	61	0	0	0	0	0	0	61
PLANNING	Total	3,102	460	527	411	414	424	0	5,338

RESPONSIBLE AGENCY: **FDOT**

Item Segment TOTAL ALL Years ALL Phases: **\$5,338**

Item Number: 403488 Item TOTAL ALL Years ALL Phases ALL Segments: **\$5,338**

TPO Project No: **DT4034891**  
LRTP Ref: 06-09  
County: DIST/ST-WIDE  
Roadway ID:  
Lanes Exist:  
Lanes Improved:  
Lanes Added:  
Project Length:  
District: 6

Project Description: **HPR PROGRAM SYSTEMS PLANNING ACTIVITIES**

Type of Work: **TRANSPORTATION PLANNING** SIS or Non-SIS: **No**

Extra Description:

PHASE :	Funding Source	Proposed Funding (in \$000s)							All Years
		<2021	2020 - 2021	2021 - 2022	2022 - 2023	2023 - 2024	2024 - 2025	>2025	
	D	0	0	0	0	0	0	0	0
	D	306	54	37	47	49	53	0	546
	HP	44	0	0	0	0	0	0	44
	HP	46	0	0	0	0	0	0	46
	HP	59	0	0	0	0	0	0	59
	HP	24	0	0	0	0	0	0	24
	HP	32	0	0	0	0	0	0	32
	HP	22	0	0	0	0	0	0	22
	HP	3,326	574	552	623	655	671	0	6,401
	HPAC	12	0	0	0	0	0	0	12

MIAMI-DADE TRANSPORTATION PLANNING ORGANIZATION  
TRANSPORTATION IMPROVEMENT PROGRAM  
PRIMARY STATE HIGHWAYS AND INTERMODAL



TRANSPORTATION PLANNING

TPO Project No: **DT4034891**  
LRTP Ref: 06-09  
County: DIST/ST-WIDE  
Roadway ID:  
Lanes Exist:  
Lanes Improved:  
Lanes Added:  
Project Length:  
District: 6

Project Description: **HPR PROGRAM SYSTEMS PLANNING ACTIVITIES**

Type of Work: **TRANSPORTATION PLANNING** SIS or Non-SIS: **No**

Extra Description:

PHASE :	Funding Source	Proposed Funding (in \$000s)							All Years
		<2021	2020 - 2021	2021 - 2022	2022 - 2023	2023 - 2024	2024 - 2025	>2025	
	HPAC	7	0	0	0	0	0	0	7
PLANNING	Total	3,878	628	589	670	704	724	0	7,193

RESPONSIBLE AGENCY: **FDOT**

Item Segment TOTAL ALL Years ALL Phases: **\$7,193**

Item Number: 403489 Item TOTAL ALL Years ALL Phases ALL Segments: **\$7,193**

TPO Project No: **DT4081991**  
LRTP Ref: 06-10  
County: DIST/ST-WIDE  
Roadway ID:  
Lanes Exist:  
Lanes Improved:  
Lanes Added:  
Project Length:  
District: 6

Project Description: **TRANSPORTATION STATISTICS SUPPORT #3**

Type of Work: **URBAN CORRIDOR IMPROVEMENTS** SIS or Non-SIS: **No**

Extra Description:

PHASE :	Funding Source	Proposed Funding (in \$000s)							All Years
		<2021	2020 - 2021	2021 - 2022	2022 - 2023	2023 - 2024	2024 - 2025	>2025	
	D	8,700	422	350	350	501	443	0	10,766
PLANNING	Total	8,700	422	350	350	501	443	0	10,766

RESPONSIBLE AGENCY: **FDOT**

Item Segment TOTAL ALL Years ALL Phases: **\$10,766**

Item Number: 408199 Item TOTAL ALL Years ALL Phases ALL Segments: **\$10,766**

MIAMI-DADE TRANSPORTATION PLANNING ORGANIZATION  
TRANSPORTATION IMPROVEMENT PROGRAM  
PRIMARY STATE HIGHWAYS AND INTERMODAL



TRANSPORTATION PLANNING

TPO Project No: **DT4132211**  
LRTP Ref: 06-09  
County: DIST/ST-WIDE  
Roadway ID:  
Lanes Exist:  
Lanes Improved:  
Lanes Added:  
Project Length:  
District: 6

Project Description: **TRANSPORTATION SYSTEMS GIS DATA DEVELOPMENT AND MAPPING**

Type of Work: **TRANSPORTATION STATISTICS** SIS or Non-SIS: **No**

Extra Description:

		Proposed Funding (in \$000s)							
PHASE :	Funding Source	<2021	2020 - 2021	2021 - 2022	2022 - 2023	2023 - 2024	2024 - 2025	>2025	All Years
	D	6,622	400	500	421	500	500	0	8,943
PLANNING	Total	6,622	400	500	421	500	500	0	8,943

RESPONSIBLE AGENCY: **FDOT**

Item Segment TOTAL ALL Years ALL Phases: **\$8,943**

Item Number: 413221 Item TOTAL ALL Years ALL Phases ALL Segments: **\$10,381**

TPO Project No: **DT4132212**  
LRTP Ref: 06-09  
County: DIST/ST-WIDE  
Roadway ID:  
Lanes Exist:  
Lanes Improved:  
Lanes Added:  
Project Length:  
District: 6

Project Description: **TRANSPORTATION SYSTEMS GIS SUPPORT FOR DESIGN**

Type of Work: **GEOGRAPHIC INFO. SYSTEMS** SIS or Non-SIS: **No**

Extra Description:

		Proposed Funding (in \$000s)							
PHASE :	Funding Source	<2021	2020 - 2021	2021 - 2022	2022 - 2023	2023 - 2024	2024 - 2025	>2025	All Years
		1,438	0	0	0	0	0	0	1,438
PRELIMINARY ENGINEERING	Total	1,438	0	0	0	0	0	0	1,438

RESPONSIBLE AGENCY: **FDOT**

Item Segment TOTAL ALL Years ALL Phases: **\$1,438**

Item Number: 413221 Item TOTAL ALL Years ALL Phases ALL Segments: **\$10,381**

MIAMI-DADE TRANSPORTATION PLANNING ORGANIZATION  
TRANSPORTATION IMPROVEMENT PROGRAM  
PRIMARY STATE HIGHWAYS AND INTERMODAL



TRANSPORTATION PLANNING

TPO Project No: **DT4210531**  
LRTP Ref: 06-10  
County: DIST/ST-WIDE  
Roadway ID:  
Lanes Exist:  
Lanes Improved:  
Lanes Added:  
Project Length:  
District: 6

Project Description: **DISTRICTWIDE PLANNING AND PD&E SUPPORT**

Type of Work: **TRANSPORTATION PLANNING** SIS or Non-SIS: **No**

Extra Description:

PHASE :	Funding Source	Proposed Funding (in \$000s)							All Years
		<2021	2020 - 2021	2021 - 2022	2022 - 2023	2023 - 2024	2024 - 2025	>2025	
		2,366	0	0	0	0	0	0	2,366
PLANNING	Total	2,366	0	0	0	0	0	0	2,366

RESPONSIBLE AGENCY: **FDOT**

Item Segment TOTAL ALL Years ALL Phases: **\$2,366**

Item Number: 421053 Item TOTAL ALL Years ALL Phases ALL Segments: **\$15,066**

TPO Project No: **DT4210532**  
LRTP Ref: 06-10  
County: DIST/ST-WIDE  
Roadway ID:  
Lanes Exist:  
Lanes Improved:  
Lanes Added:  
Project Length:  
District: 6

Project Description: **DISTRICTWIDE PLANNING AND PD&E SUPPORT**

Type of Work: **GEOGRAPHIC INFO. SYSTEMS** SIS or Non-SIS: **No**

Extra Description:

PHASE :	Funding Source	Proposed Funding (in \$000s)							All Years
		<2021	2020 - 2021	2021 - 2022	2022 - 2023	2023 - 2024	2024 - 2025	>2025	
		34	0	0	0	0	0	0	34
PLANNING	Total	34	0	0	0	0	0	0	34

RESPONSIBLE AGENCY: **FDOT**

Item Segment TOTAL ALL Years ALL Phases: **\$34**

Item Number: 421053 Item TOTAL ALL Years ALL Phases ALL Segments: **\$15,066**

MIAMI-DADE TRANSPORTATION PLANNING ORGANIZATION  
TRANSPORTATION IMPROVEMENT PROGRAM  
PRIMARY STATE HIGHWAYS AND INTERMODAL



TRANSPORTATION PLANNING

TPO Project No: **DT4210533**  
LRTP Ref: 06-10  
County: DIST/ST-WIDE  
Roadway ID:  
Lanes Exist:  
Lanes Improved:  
Lanes Added:  
Project Length:  
District: 6

Project Description: **DISTRICTWIDE INTERMODAL SYSTEMS PLANNING**

Type of Work: **TRANSPORTATION PLANNING** SIS or Non-SIS: **No**

Extra Description:

PHASE :	Funding Source	Proposed Funding (in \$000s)							All Years
		<2021	2020 - 2021	2021 - 2022	2022 - 2023	2023 - 2024	2024 - 2025	>2025	
	D	4,255	416	500	500	0	0	0	5,671
	D	1,550	0	0	0	0	0	0	1,550
	SA	50	0	0	0	0	0	0	50
PLANNING	Total	5,855	416	500	500	0	0	0	7,271

RESPONSIBLE AGENCY: **FDOT**

Item Segment TOTAL ALL Years ALL Phases: **\$7,271**  
Item Number: 421053 Item TOTAL ALL Years ALL Phases ALL Segments: **\$15,066**

TPO Project No: **DT4210534**  
LRTP Ref: 06-10  
County: DIST/ST-WIDE  
Roadway ID:  
Lanes Exist:  
Lanes Improved:  
Lanes Added:  
Project Length:  
District: 6

Project Description: **DISTRICTWIDE COMPLETE STS CONTRACT**

Type of Work: **TRANSPORTATION PLANNING** SIS or Non-SIS: **No**

Extra Description:

PHASE :	Funding Source	Proposed Funding (in \$000s)							All Years
		<2021	2020 - 2021	2021 - 2022	2022 - 2023	2023 - 2024	2024 - 2025	>2025	
	D	2,045	450	500	500	400	500	0	4,395
PLANNING	Total	2,045	450	500	500	400	500	0	4,395

RESPONSIBLE AGENCY: **FDOT**

Item Segment TOTAL ALL Years ALL Phases: **\$4,395**  
Item Number: 421053 Item TOTAL ALL Years ALL Phases ALL Segments: **\$15,066**

MIAMI-DADE TRANSPORTATION PLANNING ORGANIZATION  
TRANSPORTATION IMPROVEMENT PROGRAM  
PRIMARY STATE HIGHWAYS AND INTERMODAL



TRANSPORTATION PLANNING

TPO Project No: **DT4210535**  
LRTP Ref: 06-10  
County: DIST/ST-WIDE  
Roadway ID:  
Lanes Exist:  
Lanes Improved:  
Lanes Added:  
Project Length:  
District: 6

Project Description: **DISTRICTWIDE SYSTEMS PLANNING**

Type of Work: **TRANSPORTATION PLANNING** SIS or Non-SIS: **No**

Extra Description:

PHASE :	Funding Source	Proposed Funding (in \$000s)							All Years
		<2021	2020 - 2021	2021 - 2022	2022 - 2023	2023 - 2024	2024 - 2025	>2025	
	D	0	0	0	0	500	500	0	1,000
PLANNING	Total	0	0	0	0	500	500	0	1,000

RESPONSIBLE AGENCY: **FDOT**

Item Segment TOTAL ALL Years ALL Phases: **\$1,000**

Item Number: 421053 Item TOTAL ALL Years ALL Phases ALL Segments: **\$15,066**

TPO Project No: **DT4210541**  
LRTP Ref: 06-10  
County: DIST/ST-WIDE  
Roadway ID:  
Lanes Exist:  
Lanes Improved:  
Lanes Added:  
Project Length:  
District: 6

Project Description: **DISTRICTWIDE GENERAL PLANNING CONSULTANT**

Type of Work: **TRANSPORTATION PLANNING** SIS or Non-SIS: **No**

Extra Description:

PHASE :	Funding Source	Proposed Funding (in \$000s)							All Years
		<2021	2020 - 2021	2021 - 2022	2022 - 2023	2023 - 2024	2024 - 2025	>2025	
	D	308	477	118	400	192	0	0	1,495
PLANNING	Total	308	477	118	400	192	0	0	1,495

RESPONSIBLE AGENCY: **FDOT**

Item Segment TOTAL ALL Years ALL Phases: **\$1,495**

Item Number: 421054 Item TOTAL ALL Years ALL Phases ALL Segments: **\$1,995**

MIAMI-DADE TRANSPORTATION PLANNING ORGANIZATION  
TRANSPORTATION IMPROVEMENT PROGRAM  
PRIMARY STATE HIGHWAYS AND INTERMODAL



**TRANSPORTATION PLANNING**

TPO Project No: **DT4210542**  
LRTP Ref: 06-10  
County: DIST/ST-WIDE  
Roadway ID:  
Lanes Exist:  
Lanes Improved:  
Lanes Added:  
Project Length:  
District: 6

Project Description: **DISTRICTWIDE GENERAL PLANNING CONSULTANT**

Type of Work: **TRANSPORTATION PLANNING** SIS or Non-SIS: **No**

Extra Description:

		Proposed Funding (in \$000s)							
PHASE :	Funding Source	<2021	2020 - 2021	2021 - 2022	2022 - 2023	2023 - 2024	2024 - 2025	>2025	All Years
	D	0	0	0	0	200	300	0	500
PLANNING	Total	0	0	0	0	200	300	0	500

RESPONSIBLE AGENCY: **FDOT**

Item Segment TOTAL ALL Years ALL Phases: **\$500**

Item Number: 421054 Item TOTAL ALL Years ALL Phases ALL Segments: **\$1,995**

TPO Project No: **DT4280441**  
LRTP Ref: 06-10  
County: MIAMI-DADE  
Roadway ID:  
Lanes Exist:  
Lanes Improved:  
Lanes Added:  
Project Length:  
District: 6

Project Description: **PLEMO OPERATING FUND NON-PROJECT SPECIFIC CONSULTANT TASKS**

Type of Work: **TRANSPORTATION PLANNING** SIS or Non-SIS: **No**

Extra Description:

		Proposed Funding (in \$000s)							
PHASE :	Funding Source	<2021	2020 - 2021	2021 - 2022	2022 - 2023	2023 - 2024	2024 - 2025	>2025	All Years
	D	1,711	244	244	244	244	244	0	2,931
	DS	4	0	0	0	0	0	0	4
PLANNING	Total	1,715	244	244	244	244	244	0	2,935

RESPONSIBLE AGENCY: **FDOT**

Item Segment TOTAL ALL Years ALL Phases: **\$2,935**

Item Number: 428044 Item TOTAL ALL Years ALL Phases ALL Segments: **\$2,968**

MIAMI-DADE TRANSPORTATION PLANNING ORGANIZATION  
TRANSPORTATION IMPROVEMENT PROGRAM  
PRIMARY STATE HIGHWAYS AND INTERMODAL



TRANSPORTATION PLANNING

TPO Project No: **DT4280442**  
LRTP Ref: 06-10  
County: MIAMI-DADE  
Roadway ID:  
Lanes Exist:  
Lanes Improved:  
Lanes Added:  
Project Length:  
District: 6

Project Description: **DISTRICTWIDE PD&E OPERATING CONSULTANTS**

Type of Work: **PD&E/EMO STUDY**

SIS or Non-SIS: **No**

Extra Description:

PHASE :

Proposed Funding (in \$000s)								
Funding Source	<2021	2020 - 2021	2021 - 2022	2022 - 2023	2023 - 2024	2024 - 2025	>2025	All Years
	33	0	0	0	0	0	0	33
<b>PROJECT DEVELOPMENT AND ENVIRONMENTAL</b>								
<b>Total</b>	<b>33</b>	<b>0</b>	<b>0</b>	<b>0</b>	<b>0</b>	<b>0</b>	<b>0</b>	<b>33</b>

RESPONSIBLE AGENCY: **FDOT**

Item Segment TOTAL ALL Years ALL Phases: **\$33**

Item Number: **428044** Item TOTAL ALL Years ALL Phases ALL Segments: **\$2,968**

TPO Project No: **DT4324511**  
LRTP Ref: 06-10  
County: DIST/ST-WIDE  
Roadway ID:  
Lanes Exist:  
Lanes Improved:  
Lanes Added:  
Project Length:  
District: 6

Project Description: **DISTRICTWIDE PUBLIC TRANSPORTATION CONSULTANT SERVICES**

Type of Work: **PTO STUDIES**

SIS or Non-SIS: **No**

Extra Description:

PHASE :

Proposed Funding (in \$000s)								
Funding Source	<2021	2020 - 2021	2021 - 2022	2022 - 2023	2023 - 2024	2024 - 2025	>2025	All Years
	1,300	0	0	0	0	0	0	1,300
<b>PLANNING</b>								
<b>Total</b>	<b>1,300</b>	<b>0</b>	<b>0</b>	<b>0</b>	<b>0</b>	<b>0</b>	<b>0</b>	<b>1,300</b>

RESPONSIBLE AGENCY: **FDOT**

Item Segment TOTAL ALL Years ALL Phases: **\$1,300**

Item Number: **432451** Item TOTAL ALL Years ALL Phases ALL Segments: **\$4,499**

MIAMI-DADE TRANSPORTATION PLANNING ORGANIZATION  
TRANSPORTATION IMPROVEMENT PROGRAM  
PRIMARY STATE HIGHWAYS AND INTERMODAL



TRANSPORTATION PLANNING

TPO Project No: **DT4324512**  
LRTP Ref: 06-10  
County: DIST/ST-WIDE  
Roadway ID:  
Lanes Exist:  
Lanes Improved:  
Lanes Added:  
Project Length:  
District: 6

Project Description: **DISTRICTWIDE FREIGHT LOGISTICS & PASSENGER OPS CONSULTANT SERVICES**

Type of Work: **PTO STUDIES**

SIS or Non-SIS: **No**

Extra Description:

PHASE :

PLANNING

Funding Source	Proposed Funding (in \$000s)							
	<2021	2020 - 2021	2021 - 2022	2022 - 2023	2023 - 2024	2024 - 2025	>2025	All Years
	1,499	0	0	0	0	0	0	1,499
<b>Total</b>	<b>1,499</b>	<b>0</b>	<b>0</b>	<b>0</b>	<b>0</b>	<b>0</b>	<b>0</b>	<b>1,499</b>

RESPONSIBLE AGENCY: **FDOT**

Item Segment TOTAL ALL Years ALL Phases: **\$1,499**

Item Number: **432451**

Item TOTAL ALL Years ALL Phases ALL Segments: **\$4,499**

TPO Project No: **DT4324513**  
LRTP Ref: 06-10  
County: DIST/ST-WIDE  
Roadway ID:  
Lanes Exist:  
Lanes Improved:  
Lanes Added:  
Project Length:  
District: 6

Project Description: **DISTRICTWIDE AVIATION/SEAPORT CONSULTANT SERVICES**

Type of Work: **PTO STUDIES**

SIS or Non-SIS: **No**

Extra Description:

PHASE :

PLANNING

Funding Source	Proposed Funding (in \$000s)							
	<2021	2020 - 2021	2021 - 2022	2022 - 2023	2023 - 2024	2024 - 2025	>2025	All Years
D	0	150	150	150	150	350	0	950
<b>Total</b>	<b>0</b>	<b>150</b>	<b>150</b>	<b>150</b>	<b>150</b>	<b>350</b>	<b>0</b>	<b>950</b>

RESPONSIBLE AGENCY: **FDOT**

Item Segment TOTAL ALL Years ALL Phases: **\$950**

Item Number: **432451**

Item TOTAL ALL Years ALL Phases ALL Segments: **\$4,499**

MIAMI-DADE TRANSPORTATION PLANNING ORGANIZATION  
TRANSPORTATION IMPROVEMENT PROGRAM  
PRIMARY STATE HIGHWAYS AND INTERMODAL



**TRANSPORTATION PLANNING**

TPO Project No: **DT4324514**  
LRTP Ref: 06-10  
County: DIST/ST-WIDE  
Roadway ID:  
Lanes Exist:  
Lanes Improved:  
Lanes Added:  
Project Length:  
District: 6

Project Description: **DISTRICTWIDE MODAL DEVELOPMENT  
CONSULTANT SERVICES**

Type of Work: **PTO STUDIES**

SIS or Non-SIS: **No**

Extra Description:

PHASE :

PLANNING

Proposed Funding (in \$000s)								
Funding Source	<2021	2020 - 2021	2021 - 2022	2022 - 2023	2023 - 2024	2024 - 2025	>2025	All Years
D	450	100	100	100	0	0	0	750
<b>Total</b>	<b>450</b>	<b>100</b>	<b>100</b>	<b>100</b>	<b>0</b>	<b>0</b>	<b>0</b>	<b>750</b>

RESPONSIBLE AGENCY: **FDOT**

Item Segment TOTAL ALL Years ALL Phases: **\$750**

Item Number: **432451**

Item TOTAL ALL Years ALL Phases ALL Segments: **\$4,499**

TPO Project No: **DT4330561**  
LRTP Ref: 06-10  
County: DIST/ST-WIDE  
Roadway ID:  
Lanes Exist:  
Lanes Improved:  
Lanes Added:  
Project Length:  
District: 6

Project Description: **DISTRICTWIDE FREIGHT LOGISTICS &  
PAX CONSULTANT SERVICES**

Type of Work: **PTO STUDIES**

SIS or Non-SIS: **No**

Extra Description:

PHASE :

PRELIMINARY ENGINEERING

PLANNING

Proposed Funding (in \$000s)								
Funding Source	<2021	2020 - 2021	2021 - 2022	2022 - 2023	2023 - 2024	2024 - 2025	>2025	All Years
	183	0	0	0	0	0	0	183
<b>Total</b>	<b>183</b>	<b>0</b>	<b>0</b>	<b>0</b>	<b>0</b>	<b>0</b>	<b>0</b>	<b>183</b>
	1,317	0	0	0	0	0	0	1,317
<b>Total</b>	<b>1,317</b>	<b>0</b>	<b>0</b>	<b>0</b>	<b>0</b>	<b>0</b>	<b>0</b>	<b>1,317</b>

RESPONSIBLE AGENCY: **FDOT**

Item Segment TOTAL ALL Years ALL Phases: **\$1,500**

Item Number: **433056**

Item TOTAL ALL Years ALL Phases ALL Segments: **\$3,600**

MIAMI-DADE TRANSPORTATION PLANNING ORGANIZATION  
TRANSPORTATION IMPROVEMENT PROGRAM  
PRIMARY STATE HIGHWAYS AND INTERMODAL



TRANSPORTATION PLANNING

TPO Project No: **DT4330563**  
LRTP Ref: 06-10  
County: DIST/ST-WIDE  
Roadway ID:  
Lanes Exist:  
Lanes Improved:  
Lanes Added:  
Project Length:  
District: 6

Project Description: **DISTRICTWIDE MODAL TRANSIT CONSULTANT SERVICES**

Type of Work: **PTO STUDIES**

SIS or Non-SIS: **No**

Extra Description:

		Proposed Funding (in \$000s)							
PHASE :	Funding Source	<2021	2020 - 2021	2021 - 2022	2022 - 2023	2023 - 2024	2024 - 2025	>2025	All Years
	D	300	150	150	150	150	150	0	1,050
PLANNING	Total	300	150	150	150	150	150	0	1,050

RESPONSIBLE AGENCY: **FDOT**

Item Segment TOTAL ALL Years ALL Phases: **\$1,050**

Item Number: 433056 Item TOTAL ALL Years ALL Phases ALL Segments: **\$3,600**

TPO Project No: **DT4330564**  
LRTP Ref: 06-10  
County: DIST/ST-WIDE  
Roadway ID:  
Lanes Exist:  
Lanes Improved:  
Lanes Added:  
Project Length:  
District: 6

Project Description: **DISTRICTWIDE MODAL RAIL CONSULTANT SERVICES**

Type of Work: **PTO STUDIES**

SIS or Non-SIS: **No**

Extra Description:

		Proposed Funding (in \$000s)							
PHASE :	Funding Source	<2021	2020 - 2021	2021 - 2022	2022 - 2023	2023 - 2024	2024 - 2025	>2025	All Years
	D	300	150	150	150	150	150	0	1,050
PLANNING	Total	300	150	150	150	150	150	0	1,050

RESPONSIBLE AGENCY: **FDOT**

Item Segment TOTAL ALL Years ALL Phases: **\$1,050**

Item Number: 433056 Item TOTAL ALL Years ALL Phases ALL Segments: **\$3,600**

MIAMI-DADE TRANSPORTATION PLANNING ORGANIZATION  
TRANSPORTATION IMPROVEMENT PROGRAM  
PRIMARY STATE HIGHWAYS AND INTERMODAL



TRANSPORTATION PLANNING

TPO Project No: **DT4351401**  
LRTP Ref: 06-10  
County: DIST/ST-WIDE  
Roadway ID:  
Lanes Exist:  
Lanes Improved:  
Lanes Added:  
Project Length:  
District: 6

Project Description: **DISTRICTWIDE FREIGHT LOGISTICS & PAX CONSULTANT SERVICES**

Type of Work: **PTO STUDIES**

SIS or Non-SIS: **No**

Extra Description:

		Proposed Funding (in \$000s)							
PHASE :	Funding Source	<2021	2020 - 2021	2021 - 2022	2022 - 2023	2023 - 2024	2024 - 2025	>2025	All Years
		300	0	0	0	0	0	0	300
PRELIMINARY ENGINEERING	Total	300	0	0	0	0	0	0	300
		1,200	0	0	0	0	0	0	1,200
PLANNING	Total	1,200	0	0	0	0	0	0	1,200

RESPONSIBLE AGENCY: **FDOT**

Item Segment TOTAL ALL Years ALL Phases: **\$1,500**

Item Number: **435140**

Item TOTAL ALL Years ALL Phases ALL Segments: **\$8,400**

TPO Project No: **DT4351402**  
LRTP Ref: 06-10  
County: DIST/ST-WIDE  
Roadway ID:  
Lanes Exist:  
Lanes Improved:  
Lanes Added:  
Project Length:  
District: 6

Project Description: **DISTRICTWIDE FREIGHT CONSULTANT SERVICES**

Type of Work: **PTO STUDIES**

SIS or Non-SIS: **No**

Extra Description:

		Proposed Funding (in \$000s)							
PHASE :	Funding Source	<2021	2020 - 2021	2021 - 2022	2022 - 2023	2023 - 2024	2024 - 2025	>2025	All Years
	D	150	150	150	150	150	0	0	750
PLANNING	Total	150	150	150	150	150	0	0	750

RESPONSIBLE AGENCY: **FDOT**

Item Segment TOTAL ALL Years ALL Phases: **\$750**

Item Number: **435140**

Item TOTAL ALL Years ALL Phases ALL Segments: **\$8,400**

MIAMI-DADE TRANSPORTATION PLANNING ORGANIZATION  
TRANSPORTATION IMPROVEMENT PROGRAM  
PRIMARY STATE HIGHWAYS AND INTERMODAL



TRANSPORTATION PLANNING

TPO Project No: **DT4351403**  
LRTP Ref: 06-10  
County: DIST/ST-WIDE  
Roadway ID:  
Lanes Exist:  
Lanes Improved:  
Lanes Added:  
Project Length:  
District: 6

Project Description: **MODAL INSPECTIONS CONSULTANT SERVICES**

Type of Work: **PTO STUDIES**

SIS or Non-SIS: **No**

Extra Description:

PHASE :

Proposed Funding (in \$000s)								
Funding Source	<2021	2020 - 2021	2021 - 2022	2022 - 2023	2023 - 2024	2024 - 2025	>2025	All Years
D	0	928	500	500	0	0	0	1,928
DS	2,000	72	500	500	0	0	0	3,072
PLANNING Total	2,000	1,000	1,000	1,000	0	0	0	5,000

RESPONSIBLE AGENCY: **FDOT**

Item Segment TOTAL ALL Years ALL Phases: **\$5,000**

Item Number: 435140

Item TOTAL ALL Years ALL Phases ALL Segments: **\$8,400**

TPO Project No: **DT4351404**  
LRTP Ref: 06-10  
County: DIST/ST-WIDE  
Roadway ID:  
Lanes Exist:  
Lanes Improved:  
Lanes Added:  
Project Length:  
District: 6

Project Description: **MODAL INSPECTIONS CONSULTANT SERVICES**

Type of Work: **PTO STUDIES**

SIS or Non-SIS: **No**

Extra Description:

PHASE :

Proposed Funding (in \$000s)								
Funding Source	<2021	2020 - 2021	2021 - 2022	2022 - 2023	2023 - 2024	2024 - 2025	>2025	All Years
D	0	0	0	0	500	500	0	1,000
PLANNING Total	0	0	0	0	500	500	0	1,000

RESPONSIBLE AGENCY: **FDOT**

Item Segment TOTAL ALL Years ALL Phases: **\$1,000**

Item Number: 435140

Item TOTAL ALL Years ALL Phases ALL Segments: **\$8,400**

MIAMI-DADE TRANSPORTATION PLANNING ORGANIZATION  
TRANSPORTATION IMPROVEMENT PROGRAM  
PRIMARY STATE HIGHWAYS AND INTERMODAL



TRANSPORTATION PLANNING

TPO Project No: **DT4351405**  
LRTP Ref: 06-10  
County: DIST/ST-WIDE  
Roadway ID:  
Lanes Exist:  
Lanes Improved:  
Lanes Added:  
Project Length:  
District: 6

Project Description: **DISTRICTWIDE FREIGHT CONSULTANT SERVICES**

Type of Work: **PTO STUDIES**

SIS or Non-SIS: **No**

Extra Description:

PHASE :	Funding Source	Proposed Funding (in \$000s)							All Years
		<2021	2020 - 2021	2021 - 2022	2022 - 2023	2023 - 2024	2024 - 2025	>2025	
	D	0	0	0	0	0	150	0	150
PLANNING	Total	0	0	0	0	0	150	0	150

RESPONSIBLE AGENCY: **FDOT**

Item Segment TOTAL ALL Years ALL Phases: **\$150**

Item Number: **435140**

Item TOTAL ALL Years ALL Phases ALL Segments: **\$8,400**

TPO Project No: **DT4357551**  
LRTP Ref: 06-10  
County: DIST/ST-WIDE  
Roadway ID:  
Lanes Exist:  
Lanes Improved:  
Lanes Added:  
Project Length:  
District: 6

Project Description: **DISTRICTWIDE CONGESTED CORRIDOR MASTER PLAN**

Type of Work: **TRANSPORTATION PLANNING**

SIS or Non-SIS: **No**

Extra Description:

PHASE :	Funding Source	Proposed Funding (in \$000s)							All Years
		<2021	2020 - 2021	2021 - 2022	2022 - 2023	2023 - 2024	2024 - 2025	>2025	
	D	300	300	300	300	300	0	0	1,500
PLANNING	Total	300	300	300	300	300	0	0	1,500

RESPONSIBLE AGENCY: **FDOT**

Item Segment TOTAL ALL Years ALL Phases: **\$1,500**

Item Number: **435755**

Item TOTAL ALL Years ALL Phases ALL Segments: **\$1,500**

MIAMI-DADE TRANSPORTATION PLANNING ORGANIZATION  
TRANSPORTATION IMPROVEMENT PROGRAM  
PRIMARY STATE HIGHWAYS AND INTERMODAL



TRANSPORTATION PLANNING

TPO Project No: **DT4393341**  
LRTP Ref: 06-09  
County: MIAMI-DADE  
Roadway ID:  
Lanes Exist:  
Lanes Improved:  
Lanes Added:  
Project Length:  
District: 6

Project Description: **MIAMI-DADE MPO FY 2016/2017-2017/2018 UPWP**

Type of Work: **TRANSPORTATION PLANNING**

SIS or Non-SIS: **No**

Extra Description:

PHASE :		Proposed Funding (in \$000s)								
		Funding Source	<2021	2020 - 2021	2021 - 2022	2022 - 2023	2023 - 2024	2024 - 2025	>2025	All Years
			8,021	0	0	0	0	0	0	8,021
			434	0	0	0	0	0	0	434
PLANNING	Total		8,455	0	0	0	0	0	0	8,455

RESPONSIBLE AGENCY: **FDOT**

Item Segment TOTAL ALL Years ALL Phases: **\$8,455**

Item Number: 439334 Item TOTAL ALL Years ALL Phases ALL Segments: **\$35,776**

TPO Project No: **DT4393342**  
LRTP Ref: 06-09  
County: MIAMI-DADE  
Roadway ID:  
Lanes Exist:  
Lanes Improved:  
Lanes Added:  
Project Length:  
District: 6

Project Description: **MIAMI-DADE MPO FY 2018/2019-2019/2020 UPWP**

Type of Work: **TRANSPORTATION PLANNING**

SIS or Non-SIS: **No**

Extra Description:

PHASE :		Proposed Funding (in \$000s)								
		Funding Source	<2021	2020 - 2021	2021 - 2022	2022 - 2023	2023 - 2024	2024 - 2025	>2025	All Years
			11,214	0	0	0	0	0	0	11,214
PLANNING	Total		11,214	0	0	0	0	0	0	11,214

RESPONSIBLE AGENCY: **FDOT**

Item Segment TOTAL ALL Years ALL Phases: **\$11,214**

Item Number: 439334 Item TOTAL ALL Years ALL Phases ALL Segments: **\$35,776**

MIAMI-DADE TRANSPORTATION PLANNING ORGANIZATION  
TRANSPORTATION IMPROVEMENT PROGRAM  
PRIMARY STATE HIGHWAYS AND INTERMODAL



TRANSPORTATION PLANNING

TPO Project No: **DT4393343**  
LRTP Ref: 06-09  
County: MIAMI-DADE  
Roadway ID:  
Lanes Exist:  
Lanes Improved:  
Lanes Added:  
Project Length:  
District: 6

Project Description: **MIAMI-DADE MPO FY 2020/2021-2021/2022 UPWP**

Type of Work: **TRANSPORTATION PLANNING**

SIS or Non-SIS: **No**

Extra Description:

PHASE :

Proposed Funding (in \$000s)								
Funding Source	<2021	2020 - 2021	2021 - 2022	2022 - 2023	2023 - 2024	2024 - 2025	>2025	All Years
PL	0	2,203	2,203	0	0	0	0	4,406
SU	0	0	2,986	0	0	0	0	2,986
PLANNING Total	0	2,203	5,189	0	0	0	0	7,392

RESPONSIBLE AGENCY: **FDOT**

Item Segment TOTAL ALL Years ALL Phases: **\$7,392**

Item Number: **439334**

Item TOTAL ALL Years ALL Phases ALL Segments: **\$35,776**

TPO Project No: **DT4393344**  
LRTP Ref: 06-09  
County: MIAMI-DADE  
Roadway ID:  
Lanes Exist:  
Lanes Improved:  
Lanes Added:  
Project Length:  
District: 6

Project Description: **MIAMI-DADE MPO FY 2022/2023-2023/2024 UPWP**

Type of Work: **TRANSPORTATION PLANNING**

SIS or Non-SIS: **No**

Extra Description:

PHASE :

Proposed Funding (in \$000s)								
Funding Source	<2021	2020 - 2021	2021 - 2022	2022 - 2023	2023 - 2024	2024 - 2025	>2025	All Years
PL	0	0	0	2,203	2,203	0	0	4,406
SU	0	0	0	2,106	0	0	0	2,106
PLANNING Total	0	0	0	4,309	2,203	0	0	6,512

RESPONSIBLE AGENCY: **FDOT**

Item Segment TOTAL ALL Years ALL Phases: **\$6,512**

Item Number: **439334**

Item TOTAL ALL Years ALL Phases ALL Segments: **\$35,776**

MIAMI-DADE TRANSPORTATION PLANNING ORGANIZATION  
TRANSPORTATION IMPROVEMENT PROGRAM  
PRIMARY STATE HIGHWAYS AND INTERMODAL



TRANSPORTATION PLANNING

TPO Project No: **DT4393345**  
LRTP Ref: 06-10  
County: MIAMI-DADE  
Roadway ID:  
Lanes Exist:  
Lanes Improved:  
Lanes Added:  
Project Length:  
District: 6

Project Description: **MIAMI-DADE MPO FY 2024/2025-2025/2026 UPWP**

Type of Work: **TRANSPORTATION PLANNING** SIS or Non-SIS: **No**

Extra Description:

PHASE :	Funding Source	Proposed Funding (in \$000s)							All Years
		<2021	2020 - 2021	2021 - 2022	2022 - 2023	2023 - 2024	2024 - 2025	>2025	
	PL	0	0	0	0	0	2,203	0	2,203
PLANNING	Total	0	0	0	0	0	2,203	0	2,203

RESPONSIBLE AGENCY: **FDOT**

Item Segment TOTAL ALL Years ALL Phases: **\$2,203**

Item Number: **439334** Item TOTAL ALL Years ALL Phases ALL Segments: **\$35,776**

TPO Project No: **DT4441951**  
LRTP Ref: 06-10  
County: MIAMI-DADE  
Roadway ID:  
Lanes Exist:  
Lanes Improved:  
Lanes Added:  
Project Length:  
District: 6

Project Description: **PEDESTRIAN AND BICYCLE SAFETY EDUCATION FOR HIGH SCHOOL STUDENTS**

Type of Work: **PUBLIC INFORMATION/EDUCATION** SIS or Non-SIS: **No**

Extra Description:

PHASE :	Funding Source	Proposed Funding (in \$000s)							All Years
		<2021	2020 - 2021	2021 - 2022	2022 - 2023	2023 - 2024	2024 - 2025	>2025	
	LF	0	0	0	0	77	0	0	77
	TALU	0	0	0	0	77	0	0	77
PLANNING	Total	0	0	0	0	154	0	0	154

RESPONSIBLE AGENCY: **FDOT**

Item Segment TOTAL ALL Years ALL Phases: **\$154**

Item Number: **444195** Item TOTAL ALL Years ALL Phases ALL Segments: **\$154**

MIAMI-DADE TRANSPORTATION PLANNING ORGANIZATION  
TRANSPORTATION IMPROVEMENT PROGRAM  
PRIMARY STATE HIGHWAYS AND INTERMODAL



TRANSPORTATION PLANNING

TPO Project No: **DT4446261**  
LRTP Ref: 06-10  
County: DIST/ST-WIDE  
Roadway ID:  
Lanes Exist:  
Lanes Improved:  
Lanes Added:  
Project Length:  
District: 6

Project Description: **REGIONAL PLANNING COUNCIL SUPPORT**

Type of Work: **TRANSPORTATION PLANNING** SIS or Non-SIS: **No**

Extra Description:

PHASE :	Funding Source	Proposed Funding (in \$000s)							All Years
		<2021	2020 - 2021	2021 - 2022	2022 - 2023	2023 - 2024	2024 - 2025	>2025	
	DS	50	50	50	50	50	50	0	300
PLANNING	Total	50	50	50	50	50	50	0	300

RESPONSIBLE AGENCY: **FDOT**

Item Segment TOTAL ALL Years ALL Phases: **\$300**

Item Number: **444626** Item TOTAL ALL Years ALL Phases ALL Segments: **\$300**

TPO Project No: **DT4468241**  
LRTP Ref: 06-09  
County: MIAMI-DADE  
Roadway ID:  
Lanes Exist:  
Lanes Improved:  
Lanes Added:  
Project Length:  
District: 6

Project Description: **UNIVERSITY OF MIAMI - BIKE SAFE MIDDLE SCHOOL CLUBS**

Type of Work: **PUBLIC INFORMATION/EDUCATION** SIS or Non-SIS: **No**

Extra Description:

PHASE :	Funding Source	Proposed Funding (in \$000s)							All Years
		<2021	2020 - 2021	2021 - 2022	2022 - 2023	2023 - 2024	2024 - 2025	>2025	
	TALU	202	538	0	0	0	0	0	740
PLANNING	Total	202	538	0	0	0	0	0	740

RESPONSIBLE AGENCY: **FDOT**

Item Segment TOTAL ALL Years ALL Phases: **\$740**

Item Number: **446824** Item TOTAL ALL Years ALL Phases ALL Segments: **\$740**

<b>Yearly Totals</b>	<b>\$120,108</b>	<b>\$11,170</b>	<b>\$14,088</b>	<b>\$13,399</b>	<b>\$10,648</b>	<b>\$10,745</b>	<b>\$0</b>	<b>\$180,158</b>
<b>TRANSPORTATION PLANNING</b>				<b>5 Year TIP Total</b>				<b>\$60,050</b>

MIAMI-DADE TRANSPORTATION PLANNING ORGANIZATION  
TRANSPORTATION IMPROVEMENT PROGRAM  
PRIMARY STATE HIGHWAYS AND INTERMODAL



***TOTAL COSTS - ALL PROJECTS***

<b>Yearly Totals</b>	<b>\$6,335,813</b>	<b>\$889,290</b>	<b>\$858,310</b>	<b>\$646,922</b>	<b>\$1,325,554</b>	<b>\$848,392</b>	<b>\$1,864,873</b>	<b>\$12,769,154</b>
Florida Department of Transportation					<b><i>5 Year TIP Total</i></b>		<b><i>\$4,568,468</i></b>	

# Transportation Improvement Program (TIP)

## Part Two: 5-Year Project Listing Florida's Turnpike Enterprise



PORTMIAMI



**Private Sector**



Miami-Dade Transportation  
Planning Organization



Fiscal Years 2020/2021 to 2024/2025 Transportation Improvement Program (TIP)

## Florida's Turnpike Enterprise

Florida Department of Transportation

In FY 2019 and FY 2020, Florida's Turnpike Enterprise funded various major infrastructure improvements in District Six. Notable projects include:

- Widen the Turnpike Extension / SR 821 from the Dolphin Expressway / SR 836 to NW 106<sup>th</sup> Street / Flagler Station Boulevard (FPN: 435543-1)
- Widen the Turnpike Extension / SR 821 from NW 106<sup>th</sup> Street / Flagler Station Boulevard to I-75 (FPN: 435542-1)

Florida's Turnpike Enterprise continues to make project investments in District Six. In FY 2021 through FY 2025, Turnpike projects total over \$175 million within Miami-Dade County.

The following summarizes project phase information that is referenced in subsequent project tables:

PHASE		FUNDING CODE
ENV	Environmental	C2, C8
PE	Preliminary Engineering	31, 32
RRU	Railroad and Utilities	56, 57
CST	Construction	52, 53, 54, 58, 61, 62

## Summary of Major Project Funding by Project Type

The table below summarizes the funding programmed for the major Turnpike projects in the Tentative Five-Year Work Program (FY 2021 through FY 2025) that are located in District Six.

PROJECT TYPE	FISCAL YEAR					5 YEAR TOTAL
	FY 2021	FY 2022	FY 2023	FY 2024	FY 2025	
Add Lanes & Reconstruction	\$0	\$17,400,000	\$50,000	\$8,056,000	\$71,968,000	\$97,474,000
Interchange Improvements	\$0	\$58,518,000	\$0	\$0	\$0	\$58,518,000
<b>Major Projects Total</b>	<b>\$0</b>	<b>\$75,918,000</b>	<b>\$50,000</b>	<b>\$8,056,000</b>	<b>\$71,968,000</b>	<b>\$155,992,000</b>

## Summary of Major Projects by County- Miami-Dade County Projects

### Widen the Turnpike Extension / SR 821 from the Dolphin Expressway / SR 836 (MP 26) to NW 106<sup>th</sup> Street / Flagler Station Boulevard (MP 34)

The project widens a segment of the Turnpike Extension / SR 821 between the Dolphin Expressway / SR 836 and NW 106th Street / Flagler Station Boulevard. The widening will increase the number of travel lanes from six/eight to ten and will include managed lanes. Managed lane implementation is planned upon completion of all widening projects on the Turnpike Extension / SR 821 between the Dolphin Expressway / SR 836 (MP 26) and Miramar Plaza (MP 47). Construction began in FY 2019 and the FY 2022 funding reflects the remaining cost to complete the project. Work includes milling and resurfacing, guardrail installation, and signing and pavement marking improvements.

PHASE	FISCAL YEAR					5 YEAR TOTAL
	FY 2021	FY 2022	FY 2023	FY 2024	FY 2025	
CST	\$0	\$12,000,000	\$0	\$0	\$0	\$12,000,000
<b>Total</b>	<b>\$0</b>	<b>\$12,000,000</b>	<b>\$0</b>	<b>\$0</b>	<b>\$0</b>	<b>\$12,000,000</b>

### Widen the Turnpike Extension / SR 821 from NW 106<sup>th</sup> Street / Flagler Station Boulevard (MP 34) to I-75 (MP 39) FPN: 435542-1

The project widens a segment of the Turnpike Extension / SR 821 from NW 106th Street / Flagler Station Boulevard to I-75. The project will increase the number of travel lanes from six to ten and will include managed lanes. Managed lanes implementation is planned upon completion of all widening projects on the Turnpike Extension / SR 821 between the Dolphin Expressway / SR 836 (MP 26) and Miramar Plaza (MP 47). Construction is scheduled to begin in FY 2020 and the FY 2022 funding reflects the remaining cost to complete the project. Work includes milling and resurfacing, guardrail installation, and signing and pavement marking improvements.

PHASE	FISCAL YEAR					5 YEAR TOTAL
	FY 2021	FY 2022	FY 2023	FY 2024	FY 2025	
CST	\$0	\$5,400,000	\$0	\$0	\$0	\$5,400,000
<b>Total</b>	<b>\$0</b>	<b>\$5,400,000</b>	<b>\$0</b>	<b>\$0</b>	<b>\$0</b>	<b>\$5,400,000</b>

### Interchange Improvements on the Turnpike / SR 821 at Hainlin Mill Drive / SW 216<sup>th</sup> Street (MP 11) and Surface Street Improvements from Hainlin Mill Drive / SW 216<sup>th</sup> Street (MP 11) to US 1 (MP 12) FPN: 437211-1

The project increases operational capacity, improves safety, addresses roadway and structural deficiencies, and enhances overall traffic operations on the Turnpike / SR 821 at Hainlin Mill Drive / SW 216th Street interchange. The project also includes improvements along the

Turnpike / SR 821 and surface streets between Hainlin Mill Drive / SW 216<sup>th</sup> Street and US 1. This includes funding for FPN: 443882-1, which goes with this project. Work includes implementation of managed lanes from MP 5 to MP 12, and bridge deck rehabilitation.

PHASE	FISCAL YEAR					5 YEAR TOTAL
	FY 2021	FY 2022	FY 2023	FY 2024	FY 2025	
CST	\$0	\$58,518,000	\$0	\$0	\$0	\$58,518,000
<b>Total</b>	<b>\$0</b>	<b>\$58,518,000</b>	<b>\$0</b>	<b>\$0</b>	<b>\$0</b>	<b>\$58,518,000</b>

**Widen the Turnpike Mainline / SR 91 Spur from Golden Glades Toll Plaza (MP 0.4) to Miami-Dade / Broward County Line (MP 3.3) FPN: 423373-5**

The project widens a segment of the Turnpike Mainline / SR 91 Spur from Golden Glades Toll Plaza to Miami-Dade / Broward County Line. The project will increase the number of travel lanes from six to eight, and includes infrastructure improvements to accommodate the future implementation of managed lanes. Work includes milling and resurfacing, guardrail installation, and signing and pavement marking improvements.

PHASE	FISCAL YEAR					FISCAL YEAR
	FY 2021	FY 2022	FY 2023	FY 2024	FY 2025	
ENV	\$0	\$0	\$50,000	\$0	\$0	\$50,000
RRU	\$0	\$0	\$0	\$2,121,000	\$0	\$2,121,000
CST	\$0	\$0	\$0	\$5,935,000	\$71,968,000	\$77,903,000
<b>Total</b>	<b>\$0</b>	<b>\$0</b>	<b>\$50,000</b>	<b>\$8,056,000</b>	<b>\$71,968,000</b>	<b>\$80,074,000</b>

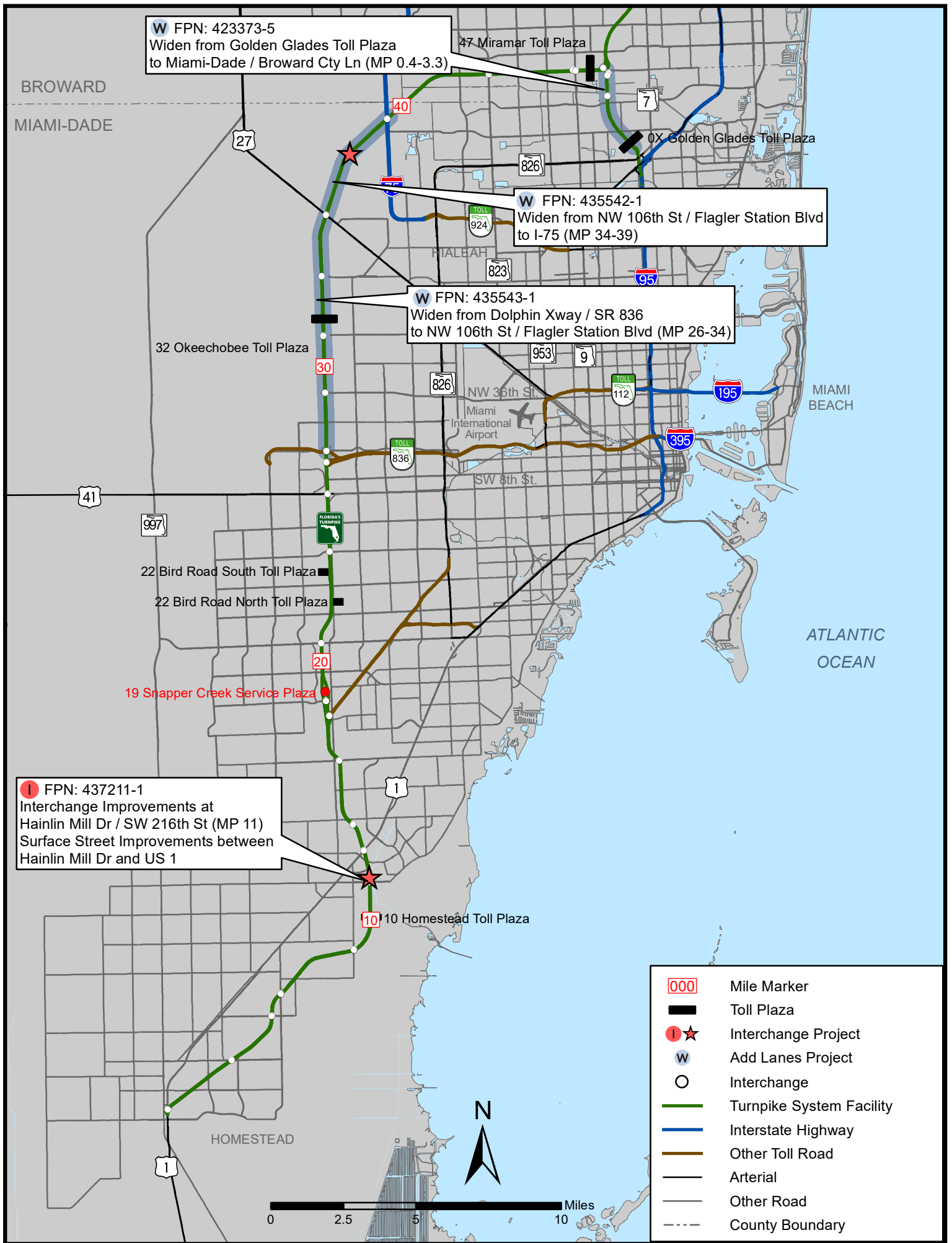
## Summary of Minor Project Funding by Project Type

Minor projects may include bridge paintings, intelligent transportation systems (ITS), guardrail/safety improvements, landscaping, signing/pavement markings, and other miscellaneous types. The table below summarizes the funding programmed for minor projects for Turnpike facilities throughout the District.

PROJECT TYPE	FISCAL YEAR					5 YEAR TOTAL
	FY 2021	FY 2022	FY 2023	FY 2024	FY 2025	
Bridge Painting	\$1,584,000	\$0	\$0	\$0	\$0	<b>\$1,584,000</b>
Interchange Improvements	\$3,563,000	\$0	\$0	\$0	\$3,475,000	<b>\$7,038,000</b>
Service Plaza Improvements	\$3,403,000	\$0	\$5,945,000	\$0	\$0	<b>\$9,348,000</b>
Signing / Pavement Markings	\$895,000	\$401,000	\$0	\$0	\$0	<b>\$1,296,000</b>
<b>Minor Projects Total</b>	<b>\$9,445,000</b>	<b>\$401,000</b>	<b>\$5,945,000</b>	<b>\$0</b>	<b>\$3,475,000</b>	<b>\$19,266,000</b>

## Summary of All Project Funding

PROJECTS	FISCAL YEAR					5 YEAR TOTAL
	FY 2021	FY 2022	FY 2023	FY 2024	FY 2025	
Minor Projects Total	\$9,445,000	\$401,000	\$5,945,000	\$0	\$3,475,000	<b>\$19,266,000</b>
Major Projects Total	\$0	\$75,918,000	\$50,000	\$8,056,000	\$71,968,000	<b>\$155,992,000</b>
<b>Total</b>	<b>\$9,445,00,000</b>	<b>\$76,319,000</b>	<b>\$5,995,000</b>	<b>\$8,056,000</b>	<b>\$75,443,000</b>	<b>\$175,258,000</b>



MIAMI-DADE TRANSPORTATION PLANNING ORGANIZATION  
TRANSPORTATION IMPROVEMENT PROGRAM  
FDOT TURNPIKE ENTERPRISE



**TURNPIKE**

TPO Project No: **TP4060961**  
 LRTP Ref.: 07-38  
 County: MIAMI-DADE  
 Roadway ID:  
 Lanes Exist:  
 Lanes Improved:  
 Lanes Added:  
 Project Length: 4.927  
 District: 6

Project Description: **WIDEN HEFT - N OF EUREKA TO S OF KILLIAN PKWY (14.5-19.4) INCLUDES MANAGED LANES**  
 Type of Work: **ADD LANES & RECONSTRUCT**

		Proposed Funding (in \$000s)							
PHASE :	Funding Source	<2021	2020 - 2021	2021 - 2022	2022 - 2023	2023 - 2024	2024 - 2025	>2025	All Years
		13,866	0	0	0	0	0	0	13,866
		2,816	0	0	0	0	0	0	2,816
		161,881	0	0	0	0	0	0	161,881
<b>DESIGN/BUILD</b>	<b>Total</b>	<b>178,563</b>	<b>0</b>	<b>0</b>	<b>0</b>	<b>0</b>	<b>0</b>	<b>0</b>	<b>178,563</b>
<b>PROJECT DEVELOPMENT AND ENVIRONMENTAL</b>		2,871	0	0	0	0	0	0	2,871
	<b>Total</b>	<b>2,871</b>	<b>0</b>	<b>0</b>	<b>0</b>	<b>0</b>	<b>0</b>	<b>0</b>	<b>2,871</b>
		20,504	0	0	0	0	0	0	20,504
<b>PRELIMINARY ENGINEERING</b>	<b>Total</b>	<b>20,504</b>	<b>0</b>	<b>0</b>	<b>0</b>	<b>0</b>	<b>0</b>	<b>0</b>	<b>20,504</b>
		5	0	0	0	0	0	0	5
<b>RIGHT OF WAY</b>	<b>Total</b>	<b>5</b>	<b>0</b>	<b>0</b>	<b>0</b>	<b>0</b>	<b>0</b>	<b>0</b>	<b>5</b>
		1,499	0	0	0	0	0	0	1,499
		350	0	0	0	0	0	0	350
		1,414	0	0	0	0	0	0	1,414
<b>RAILROAD &amp; UTILITIES</b>	<b>Total</b>	<b>3,263</b>	<b>0</b>	<b>0</b>	<b>0</b>	<b>0</b>	<b>0</b>	<b>0</b>	<b>3,263</b>

RESPONSIBLE AGENCY: **Turnpike Enterprise**

Item Segment **TOTAL ALL Years ALL Phases:** **\$205,206**

Item Number: **406096**

Item **TOTAL ALL Years ALL Phases All Segments:** **\$230,584**

\*\*\*Project is not funded in LRTP and will require a LRTP amendment.

\*\*\*Project was funded in a previous TIP.

MIAMI-DADE TRANSPORTATION PLANNING ORGANIZATION  
TRANSPORTATION IMPROVEMENT PROGRAM  
FDOT TURNPIKE ENTERPRISE



TURNPIKE

TPO Project No: **TP4060962**  
LRTP Ref.: 07-38  
County: MIAMI-DADE  
Roadway ID:  
Lanes Exist:  
Lanes Improved:  
Lanes Added:  
Project Length: 5.968  
District: 6

Project Description:

**LANDSCAPING HEFT**

**FROM N OF EUREKA**

**TO S OF KILLIAN PKWY**

Type of Work:

**LANDSCAPING**

PHASE :	Funding Source	Proposed Funding (in \$000s)							All Years
		<2021	2020 - 2021	2021 - 2022	2022 - 2023	2023 - 2024	2024 - 2025	>2025	
		1,897	0	0	0	0	0	0	1,897
DESIGN/BUILD	Total	1,897	0	0	0	0	0	0	1,897

RESPONSIBLE AGENCY: **Tumpike Enterprise**

Item Segment TOTAL ALL Years ALL Phases: **\$1,897**

Item Number: 406096

Item TOTAL ALL Years ALL Phases All Segments: **\$230,584**

TPO Project No: **TP4060963**  
LRTP Ref.: 07-38  
County: MIAMI-DADE  
Roadway ID:  
Lanes Exist:  
Lanes Improved:  
Lanes Added:  
Project Length: 4.000  
District: 6

Project Description:

**THERMOPLASTIC FOR WIDEN HEFT**

**FROM NORTH OF EUREKA**

**TO SOUTH OF KILLIAN**

Type of Work:

**SIGNING/PAVEMENT MARKINGS**

PHASE :	Funding Source	Proposed Funding (in \$000s)							All Years
		<2021	2020 - 2021	2021 - 2022	2022 - 2023	2023 - 2024	2024 - 2025	>2025	
	PKYI	78	407	0	0	0	0	0	485
CONSTRUCTION	Total	78	407	0	0	0	0	0	485

RESPONSIBLE AGENCY: **Tumpike Enterprise**

Item Segment TOTAL ALL Years ALL Phases: **\$485**

Item Number: 406096

Item TOTAL ALL Years ALL Phases All Segments: **\$230,584**

\*\*\*Project is not funded in LRTP and will require a LRTP amendment.

\*\*\*Project was funded in a previous TIP.

MIAMI-DADE TRANSPORTATION PLANNING ORGANIZATION  
TRANSPORTATION IMPROVEMENT PROGRAM  
FDOT TURNPIKE ENTERPRISE



**TURNPIKE**

TPO Project No: **TP4060964**  
LRTP Ref.: 06-09  
County: MIAMI-DADE  
Roadway ID:  
Lanes Exist:  
Lanes Improved:  
Lanes Added:  
Project Length: 9.000  
District: 6

Project Description: **HEFT ALL ELECTRONIC TOLLING PHASE II (MP 19 - 26)**

Type of Work: **TOLL PLAZA**

		Proposed Funding (in \$000s)							
PHASE :	Funding Source	<2021	2020 - 2021	2021 - 2022	2022 - 2023	2023 - 2024	2024 - 2025	>2025	All Years
		21,624	0	0	0	0	0	0	21,624
DESIGN/BUILD	Total	21,624	0	0	0	0	0	0	21,624
		1,269	0	0	0	0	0	0	1,269
PRELIMINARY ENGINEERING	Total	1,269	0	0	0	0	0	0	1,269

RESPONSIBLE AGENCY: **Turnpike Enterprise**

Item Segment TOTAL ALL Years ALL Phases: **\$22,893**  
Item Number: 406096 Item TOTAL ALL Years ALL Phases All Segments: **\$230,584**

TPO Project No: **TP4060966**  
LRTP Ref.: 07-38  
County: MIAMI-DADE  
Roadway ID:  
Lanes Exist:  
Lanes Improved:  
Lanes Added:  
Project Length: 9.000  
District: 6

Project Description: **THERMOPLASTIC FOR HEFT AET PHASE II (MP 19 - 26)**

Type of Work: **SIGNING/PAVEMENT MARKINGS**

		Proposed Funding (in \$000s)							
PHASE :	Funding Source	<2021	2020 - 2021	2021 - 2022	2022 - 2023	2023 - 2024	2024 - 2025	>2025	All Years
		103	0	0	0	0	0	0	103
CONSTRUCTION	Total	103	0	0	0	0	0	0	103

\*\*\*Project is not funded in LRTP and will require a LRTP amendment.

\*\*\*Project was funded in a previous TIP.

MIAMI-DADE TRANSPORTATION PLANNING ORGANIZATION  
TRANSPORTATION IMPROVEMENT PROGRAM  
FDOT TURNPIKE ENTERPRISE



**TURNPIKE**

TPO Project No: **TP4060966**  
 LRTP Ref.: 07-38  
 County: MIAMI-DADE  
 Roadway ID:  
 Lanes Exist:  
 Lanes Improved:  
 Lanes Added:  
 Project Length: 9.000  
 District: 6

Project Description: **THERMOPLASTIC FOR HEFT AET PHASE II (MP 19 - 26)**

Type of Work: **SIGNING/PAVEMENT MARKINGS**

PHASE :	Funding Source	Proposed Funding (in \$000s)						
		<2021	2020 - 2021	2021 - 2022	2022 - 2023	2023 - 2024	2024 - 2025	>2025
		0	0	0	0	0	0	0
<b>PRELIMINARY ENGINEERING</b>	<b>Total</b>	0	0	0	0	0	0	0

RESPONSIBLE AGENCY: **Turnpike Enterprise**

Item Segment TOTAL ALL Years ALL Phases: **\$103**

Item Number: **406096**

Item TOTAL ALL Years ALL Phases All Segments: **\$230,584**

\*\*\*Project is not funded in LRTP and will require a LRTP amendment.

\*\*\*Project was funded in a previous TIP.

MIAMI-DADE TRANSPORTATION PLANNING ORGANIZATION  
TRANSPORTATION IMPROVEMENT PROGRAM  
FDOT TURNPIKE ENTERPRISE



**TURNPIKE**

TPO Project No: **TP4150511**  
 LRTP Ref.: 07-38  
 County: MIAMI-DADE  
 Roadway ID:  
 Lanes Exist:  
 Lanes Improved:  
 Lanes Added:  
 Project Length: 2.473  
 District: 6

Project Description: **WIDEN HEFT - S OF KILLIAN PKWY TO N OF SW 72 ST (19.4-21.87) INCLUDES MANAGED LANES**  
 Type of Work: **ADD LANES & RECONSTRUCT**

		Proposed Funding (in \$000s)							
PHASE :	Funding Source	<2021	2020 - 2021	2021 - 2022	2022 - 2023	2023 - 2024	2024 - 2025	>2025	All Years
		89,000	0	0	0	0	0	0	89,000
DESIGN/BUILD	Total	89,000	0	0	0	0	0	0	89,000
		47	0	0	0	0	0	0	47
ENVIRONMENTAL	Total	47	0	0	0	0	0	0	47
		3,347	0	0	0	0	0	0	3,347
PROJECT DEVELOPMENT AND ENVIRONMENTAL	Total	3,347	0	0	0	0	0	0	3,347
		11	0	0	0	0	0	0	11
		9,758	0	0	0	0	0	0	9,758
PRELIMINARY ENGINEERING	Total	9,769	0	0	0	0	0	0	9,769
		0	0	0	0	0	0	0	0
RIGHT OF WAY	Total	0	0	0	0	0	0	0	0

RESPONSIBLE AGENCY: Turnpike Enterprise

Item Segment TOTAL ALL Years ALL Phases: \$102,163  
 Item Number: 415051 Item TOTAL ALL Years ALL Phases All Segments: \$257,173

\*\*\*Project is not funded in LRTP and will require a LRTP amendment.

\*\*\*Project was funded in a previous TIP.

MIAMI-DADE TRANSPORTATION PLANNING ORGANIZATION  
TRANSPORTATION IMPROVEMENT PROGRAM  
FDOT TURNPIKE ENTERPRISE



**TURNPIKE**

TPO Project No: **TP4150512**  
LRTP Ref.: 07-38  
County: MIAMI-DADE  
Roadway ID:  
Lanes Exist:  
Lanes Improved:  
Lanes Added:  
Project Length: 1.432  
District: 6

Project Description:

**THERMO FOR WIDEN HEFT**

**FROM S OF KILLIAN PKWY**

**TO N OF SW72 ST**

Type of Work:

**SIGNING/PAVEMENT MARKINGS**

PHASE :	Funding Source	Proposed Funding (in \$000s)							All Years
		<2021	2020 - 2021	2021 - 2022	2022 - 2023	2023 - 2024	2024 - 2025	>2025	
	PKYI	0	348	0	0	0	0	0	348
<b>CONSTRUCTION</b>	<b>Total</b>	<b>0</b>	<b>348</b>	<b>0</b>	<b>0</b>	<b>0</b>	<b>0</b>	<b>0</b>	<b>348</b>

RESPONSIBLE AGENCY: **Tumpike Enterprise**

Item Segment TOTAL ALL Years ALL Phases: **\$348**

Item Number: 415051

Item TOTAL ALL Years ALL Phases All Segments: **\$257,173**

TPO Project No: **TP4150513**  
LRTP Ref.: 07-38  
County: MIAMI-DADE  
Roadway ID:  
Lanes Exist:  
Lanes Improved:  
Lanes Added:  
Project Length: 1.432  
District: 6

Project Description:

**LANDSCAPING FOR HEFT WIDEN**

**FROM S OF KILLIAN PKWY**

**TO N OF SW72 ST**

Type of Work:

**LANDSCAPING**

PHASE :	Funding Source	Proposed Funding (in \$000s)							All Years
		<2021	2020 - 2021	2021 - 2022	2022 - 2023	2023 - 2024	2024 - 2025	>2025	
		0	0	0	0	0	0	1,903	1,903
<b>CONSTRUCTION</b>	<b>Total</b>	<b>0</b>	<b>0</b>	<b>0</b>	<b>0</b>	<b>0</b>	<b>0</b>	<b>1,903</b>	<b>1,903</b>

RESPONSIBLE AGENCY: **Tumpike Enterprise**

Item Segment TOTAL ALL Years ALL Phases: **\$1,903**

Item Number: 415051

Item TOTAL ALL Years ALL Phases All Segments: **\$257,173**

\*\*\*Project is not funded in LRTP and will require a LRTP amendment.

\*\*\*Project was funded in a previous TIP.

MIAMI-DADE TRANSPORTATION PLANNING ORGANIZATION  
TRANSPORTATION IMPROVEMENT PROGRAM  
FDOT TURNPIKE ENTERPRISE



**TURNPIKE**

TPO Project No: **TP4150514**  
 LRTP Ref.: 07-38  
 County: MIAMI-DADE  
 Roadway ID:  
 Lanes Exist:  
 Lanes Improved:  
 Lanes Added:  
 Project Length: 3.063  
 District: 6

Project Description: **WIDEN HEFT, BIRD RD - SR836(MP23.8-26)(6 TO 10 LANES) INCLUDES MANAGED LANES**

Type of Work: **ADD LANES & RECONSTRUCT**

		Proposed Funding (in \$000s)							
PHASE :	Funding Source	<2021	2020 - 2021	2021 - 2022	2022 - 2023	2023 - 2024	2024 - 2025	>2025	All Years
		144,317	0	0	0	0	0	0	144,317
<b>DESIGN/BUILD</b>	<b>Total</b>	<b>144,317</b>	<b>0</b>	<b>0</b>	<b>0</b>	<b>0</b>	<b>0</b>	<b>0</b>	<b>144,317</b>
		9	0	0	0	0	0	0	9
		7,737	0	0	0	0	0	0	7,737
<b>PRELIMINARY ENGINEERING</b>	<b>Total</b>	<b>7,746</b>	<b>0</b>	<b>0</b>	<b>0</b>	<b>0</b>	<b>0</b>	<b>0</b>	<b>7,746</b>
		143	0	0	0	0	0	0	143
		107	0	0	0	0	0	0	107
<b>RAILROAD &amp; UTILITIES</b>	<b>Total</b>	<b>250</b>	<b>0</b>	<b>0</b>	<b>0</b>	<b>0</b>	<b>0</b>	<b>0</b>	<b>250</b>

RESPONSIBLE AGENCY: **Turnpike Enterprise**

Item Segment TOTAL ALL Years ALL Phases: **\$152,313**

Item Number: **415051**

Item TOTAL ALL Years ALL Phases All Segments: **\$257,173**

\*\*\*Project is not funded in LRTP and will require a LRTP amendment.

\*\*\*Project was funded in a previous TIP.

MIAMI-DADE TRANSPORTATION PLANNING ORGANIZATION  
TRANSPORTATION IMPROVEMENT PROGRAM  
FDOT TURNPIKE ENTERPRISE



**TURNPIKE**

TPO Project No: **TP4150515**  
LRTP Ref.: 07-38  
County: MIAMI-DADE  
Roadway ID:  
Lanes Exist:  
Lanes Improved:  
Lanes Added:  
Project Length: 3.063  
District: 6

Project Description: **THERMOPLASTIC FOR WIDEN HEFT FROM BIRD RD TO SR 836**

Type of Work: **SIGNING/PAVEMENT MARKINGS**

PHASE :	Funding Source	Proposed Funding (in \$000s)							All Years
		<2021	2020 - 2021	2021 - 2022	2022 - 2023	2023 - 2024	2024 - 2025	>2025	
	PKYI	1	0	401	0	0	0	0	402
<b>CONSTRUCTION</b>	<b>Total</b>	<b>1</b>	<b>0</b>	<b>401</b>	<b>0</b>	<b>0</b>	<b>0</b>	<b>0</b>	<b>402</b>

RESPONSIBLE AGENCY: **Tumpike Enterprise**

Item Segment TOTAL ALL Years ALL Phases: **\$402**

Item Number: 415051

Item TOTAL ALL Years ALL Phases All Segments: **\$257,173**

TPO Project No: **TP4150516**  
LRTP Ref.: 07-38  
County: MIAMI-DADE  
Roadway ID:  
Lanes Exist:  
Lanes Improved:  
Lanes Added:  
Project Length: 3.063  
District: 6

Project Description: **LANDSCAPING FOR HEFT WIDENING FROM BIRD RD TO SR 836**

Type of Work: **LANDSCAPING**

PHASE :	Funding Source	Proposed Funding (in \$000s)							All Years
		<2021	2020 - 2021	2021 - 2022	2022 - 2023	2023 - 2024	2024 - 2025	>2025	
		8	0	0	0	0	0	0	8
<b>PRELIMINARY ENGINEERING</b>	<b>Total</b>	<b>8</b>	<b>0</b>	<b>0</b>	<b>0</b>	<b>0</b>	<b>0</b>	<b>0</b>	<b>8</b>

RESPONSIBLE AGENCY: **Tumpike Enterprise**

Item Segment TOTAL ALL Years ALL Phases: **\$8**

Item Number: 415051

Item TOTAL ALL Years ALL Phases All Segments: **\$257,173**

\*\*\*Project is not funded in LRTP and will require a LRTP amendment.

\*\*\*Project was funded in a previous TIP.

MIAMI-DADE TRANSPORTATION PLANNING ORGANIZATION  
TRANSPORTATION IMPROVEMENT PROGRAM  
FDOT TURNPIKE ENTERPRISE



**TURNPIKE**

TPO Project No: **TP4150517**  
 LRTP Ref.: 07-38  
 County: MIAMI-DADE  
 Roadway ID:  
 Lanes Exist:  
 Lanes Improved:  
 Lanes Added:  
 Project Length: 0.900  
 District: 6

Project Description: **HEFT - SR 836 EXPRESS LANES DIRECT CONNECT RAMPS (MP 26)**

Type of Work: **INTERCHANGE IMPROVEMENT**

		Proposed Funding (in \$000s)							
PHASE :	Funding Source	<2021	2020 - 2021	2021 - 2022	2022 - 2023	2023 - 2024	2024 - 2025	>2025	All Years
		14	0	0	0	0	0	0	14
DESIGN/BUILD	Total	14	0	0	0	0	0	0	14
		22	0	0	0	0	0	0	22
PRELIMINARY ENGINEERING	Total	22	0	0	0	0	0	0	22

RESPONSIBLE AGENCY: **Turnpike Enterprise**

Item Segment TOTAL ALL Years ALL Phases: **\$36**  
 Item Number: 415051      Item TOTAL ALL Years ALL Phases All Segments: **\$257,173**

\*\*\*Project is not funded in LRTP and will require a LRTP amendment.

\*\*\*Project was funded in a previous TIP.

MIAMI-DADE TRANSPORTATION PLANNING ORGANIZATION  
TRANSPORTATION IMPROVEMENT PROGRAM  
FDOT TURNPIKE ENTERPRISE



**TURNPIKE**

TPO Project No: **TP4150519**  
LRTP Ref.: 07-38  
County: MIAMI-DADE  
Roadway ID:  
Lanes Exist:  
Lanes Improved:  
Lanes Added:  
Project Length: 1.000  
District: 6

Project Description: **LANDSCAPING FOR SW 8 ST / HEFT INTERCHANGE**

Type of Work: **LANDSCAPING**

PHASE :	Funding Source	Proposed Funding (in \$000s)							
		<2021	2020 - 2021	2021 - 2022	2022 - 2023	2023 - 2024	2024 - 2025	>2025	All Years
		0	0	0	0	0	0	0	0
ENGINEERING	Total	0	0	0	0	0	0	0	0

RESPONSIBLE AGENCY: **Tumpike Enterprise**

Item Segment TOTAL ALL Years ALL Phases: **\$0**

Item Number: **415051**

Item TOTAL ALL Years ALL Phases All Segments: **\$257,173**

TPO Project No: **TP4154881**  
LRTP Ref.: 07-38  
County: MIAMI-DADE  
Roadway ID:  
Lanes Exist:  
Lanes Improved:  
Lanes Added:  
Project Length: 2.706  
District: 6

Project Description: **WIDEN HEFT- SW 216TH ST TO N OF EUREKA DR MP11 .8-14.5 INC EXPRESS LAN**

Type of Work: **ADD LANES & RECONSTRUCT**

PHASE :	Funding Source	Proposed Funding (in \$000s)							
		<2021	2020 - 2021	2021 - 2022	2022 - 2023	2023 - 2024	2024 - 2025	>2025	All Years
	PKBD	50,049	0	0	0	0	0	0	50,049
	PKYI	1,740	0	0	0	0	0	0	1,740
CONSTRUCTION	Total	51,789	0	0	0	0	0	0	51,789

\*\*\*Project is not funded in LRTP and will require a LRTP amendment.

\*\*\*Project was funded in a previous TIP.

MIAMI-DADE TRANSPORTATION PLANNING ORGANIZATION  
TRANSPORTATION IMPROVEMENT PROGRAM  
FDOT TURNPIKE ENTERPRISE



**TURNPIKE**

TPO Project No: **TP4154881**  
 LRTP Ref.: 07-38  
 County: MIAMI-DADE  
 Roadway ID:  
 Lanes Exist:  
 Lanes Improved:  
 Lanes Added:  
 Project Length: 2.706  
 District: 6

Project Description: **WIDEN HEFT- SW 216TH ST TO N OF EUREKA DR MP11 .8-14.5 INC EXPRESS LAN**

Type of Work: **ADD LANES & RECONSTRUCT**

PHASE :	Funding Source	Proposed Funding (in \$000s)							All Years
		<2021	2020 - 2021	2021 - 2022	2022 - 2023	2023 - 2024	2024 - 2025	>2025	
	PKYI	4,408	0	0	0	0	0	0	4,408
<b>PRELIMINARY ENGINEERING</b>	<b>Total</b>	<b>4,408</b>	<b>0</b>	<b>0</b>	<b>0</b>	<b>0</b>	<b>0</b>	<b>0</b>	<b>4,408</b>

RESPONSIBLE AGENCY: **Tumpike Enterprise**

Item Segment TOTAL ALL Years ALL Phases: **\$56,197**

Item Number: **415488**

Item TOTAL ALL Years ALL Phases All Segments: **\$56,480**

\*\*\*Project is not funded in LRTP and will require a LRTP amendment.

\*\*\*Project was funded in a previous TIP.

MIAMI-DADE TRANSPORTATION PLANNING ORGANIZATION  
TRANSPORTATION IMPROVEMENT PROGRAM  
FDOT TURNPIKE ENTERPRISE



TURNPIKE

TPO Project No: **TP4154882**  
LRTP Ref.: 07-38  
County: MIAMI-DADE  
Roadway ID:  
Lanes Exist:  
Lanes Improved:  
Lanes Added:  
Project Length: 1.000  
District: 6

Project Description:

**LANDSCAPING OF HEFT WIDENING**

**FROM SW 216TH ST**

**TO N OF EUREKA DR**

Type of Work:

**LANDSCAPING**

PHASE :

Proposed Funding (in \$000s)								
Funding Source	<2021	2020 - 2021	2021 - 2022	2022 - 2023	2023 - 2024	2024 - 2025	>2025	All Years
	4	0	0	0	0	0	0	4
<b>CONSTRUCTION Total</b>	<b>4</b>	<b>0</b>	<b>0</b>	<b>0</b>	<b>0</b>	<b>0</b>	<b>0</b>	<b>4</b>

RESPONSIBLE AGENCY: **Tumpike Enterprise**

Item Segment TOTAL ALL Years ALL Phases: **\$4**

Item Number: **415488**

Item TOTAL ALL Years ALL Phases All Segments: **\$56,480**

TPO Project No: **TP4154883**  
LRTP Ref.: 07-38  
County: MIAMI-DADE  
Roadway ID:  
Lanes Exist:  
Lanes Improved:  
Lanes Added:  
Project Length: 1.000  
District: 6

Project Description:

**THERMOPLASTIC FOR HEFT WIDENING**

**FROM SW 216 TH ST**

**TO N OF EUREKA DR**

Type of Work:

**SIGNING/PAVEMENT MARKINGS**

PHASE :

Proposed Funding (in \$000s)								
Funding Source	<2021	2020 - 2021	2021 - 2022	2022 - 2023	2023 - 2024	2024 - 2025	>2025	All Years
PKYI	279	0	0	0	0	0	0	279
<b>CONSTRUCTION Total</b>	<b>279</b>	<b>0</b>	<b>0</b>	<b>0</b>	<b>0</b>	<b>0</b>	<b>0</b>	<b>279</b>

RESPONSIBLE AGENCY: **Tumpike Enterprise**

Item Segment TOTAL ALL Years ALL Phases: **\$279**

Item Number: **415488**

Item TOTAL ALL Years ALL Phases All Segments: **\$56,480**

\*\*\*Project is not funded in LRTP and will require a LRTP amendment.

\*\*\*Project was funded in a previous TIP.

MIAMI-DADE TRANSPORTATION PLANNING ORGANIZATION  
TRANSPORTATION IMPROVEMENT PROGRAM  
FDOT TURNPIKE ENTERPRISE



**TURNPIKE**

TPO Project No: **TP4233721**  
L RTP Ref.: 07-38  
County: MIAMI-DADE  
Roadway ID:  
Lanes Exist:  
Lanes Improved:  
Lanes Added:  
Project Length: 9.600  
District: 6

Project Description: **PD&E WIDEN HEFT**

**FROM CAMPBELL DR**

**TO US 1 (MP 2 - 13)**

Type of Work: **PD&E/EMO STUDY**

9.600		Proposed Funding (in \$000s)								
6										
	PHASE :	Funding Source	<2021	2020 - 2021	2021 - 2022	2022 - 2023	2023 - 2024	2024 - 2025	>2025	All Years
			1,446	0	0	0	0	0	0	1,446
PROJECT DEVELOPMENT AND ENVIRONMENTAL		Total	1,446	0	0	0	0	0	0	1,446

RESPONSIBLE AGENCY: **Turnpike Enterprise**

Item Segment TOTAL ALL Years ALL Phases: **\$1,446**

Item Number: **423372**

Item TOTAL ALL Years ALL Phases All Segments: **\$95,675**

TPO Project No: **TP4233722**  
L RTP Ref.: 07-38  
County: MIAMI-DADE  
Roadway ID:  
Lanes Exist:  
Lanes Improved:  
Lanes Added:  
Project Length: 6.477  
District: 6

Project Description: **WIDEN HEFT - SW 288 ST TO SW 216 ST  
(MP 5-11.8) 4 TO 6 LANES INC EXPRESS LANES**

Type of Work: **ADD LANES & RECONSTRUCT**

		Proposed Funding (in \$000s)							
PHASE :	Funding Source	<2021	2020 - 2021	2021 - 2022	2022 - 2023	2023 - 2024	2024 - 2025	>2025	All Years
		87,551	0	0	0	0	0	0	87,551
DESIGN/BUILD	Total	87,551	0	0	0	0	0	0	87,551
		107	0	0	0	0	0	0	107
MISCELLANEOUS GRANT	Total	107	0	0	0	0	0	0	107

\*\*\*Project is not funded in L RTP and will require a L RTP amendment.

\*\*\*Project was funded in a previous TIP.

MIAMI-DADE TRANSPORTATION PLANNING ORGANIZATION  
TRANSPORTATION IMPROVEMENT PROGRAM  
FDOT TURNPIKE ENTERPRISE



**TURNPIKE**

TPO Project No: **TP4233722**  
 LRTP Ref.: 07-38  
 County: MIAMI-DADE  
 Roadway ID:  
 Lanes Exist:  
 Lanes Improved:  
 Lanes Added:  
 Project Length: 6.477  
 District: 6

Project Description: **WIDEN HEFT - SW 288 ST TO SW 216 ST  
(MP 5-11.8) 4 TO 6 LANES INC EXPRESS LANES**

Type of Work: **ADD LANES & RECONSTRUCT**

PHASE :	Funding Source	Proposed Funding (in \$000s)							All Years
		<2021	2020 - 2021	2021 - 2022	2022 - 2023	2023 - 2024	2024 - 2025	>2025	
		4,654	0	0	0	0	0	0	4,654
<b>PRELIMINARY ENGINEERING</b>	<b>Total</b>	<b>4,654</b>	<b>0</b>	<b>0</b>	<b>0</b>	<b>0</b>	<b>0</b>	<b>0</b>	<b>4,654</b>

RESPONSIBLE AGENCY: **Tumpike Enterprise**

Item Segment TOTAL ALL Years ALL Phases: **\$92,312**  
 Item Number: 423372      Item TOTAL ALL Years ALL Phases All Segments: **\$95,675**

\*\*\*Project is not funded in LRTP and will require a LRTP amendment.

\*\*\*Project was funded in a previous TIP.

MIAMI-DADE TRANSPORTATION PLANNING ORGANIZATION  
TRANSPORTATION IMPROVEMENT PROGRAM  
FDOT TURNPIKE ENTERPRISE



**TURNPIKE**

TPO Project No: **TP4233723**  
LRTP Ref.: 07-38  
County: MIAMI-DADE  
Roadway ID:  
Lanes Exist:  
Lanes Improved:  
Lanes Added:  
Project Length: 6.477  
District: 6

Project Description:

**THERMOPLASTIC WIDEN HEFT**

**FROM SW 288TH ST**

**TO SW 216TH ST, MP 5 - 11**

Type of Work:

**SIGNING/PAVEMENT MARKINGS**

PHASE :	Funding Source	Proposed Funding (in \$000s)							All Years
		<2021	2020 - 2021	2021 - 2022	2022 - 2023	2023 - 2024	2024 - 2025	>2025	
	PKYI	592	0	0	0	0	0	0	592
<b>CONSTRUCTION</b>	<b>Total</b>	<b>592</b>	<b>0</b>	<b>0</b>	<b>0</b>	<b>0</b>	<b>0</b>	<b>0</b>	<b>592</b>

RESPONSIBLE AGENCY: **Tumpike Enterprise**

Item Segment TOTAL ALL Years ALL Phases: **\$592**

Item Number: 423372

Item TOTAL ALL Years ALL Phases All Segments: **\$95,675**

TPO Project No: **TP4233724**  
LRTP Ref.: 07-38  
County: MIAMI-DADE  
Roadway ID:  
Lanes Exist:  
Lanes Improved:  
Lanes Added:  
Project Length: 6.477  
District: 6

Project Description:

**LANDSCAPING OF WIDEN HEFT**

**FROM SW 288TH ST**

**TO SW 216TH ST, MP 5 TO MP 11**

Type of Work:

**LANDSCAPING**

PHASE :	Funding Source	Proposed Funding (in \$000s)							All Years
		<2021	2020 - 2021	2021 - 2022	2022 - 2023	2023 - 2024	2024 - 2025	>2025	
		0	0	0	0	0	0	1,325	1,325
<b>CONSTRUCTION</b>	<b>Total</b>	<b>0</b>	<b>0</b>	<b>0</b>	<b>0</b>	<b>0</b>	<b>0</b>	<b>1,325</b>	<b>1,325</b>

RESPONSIBLE AGENCY: **Tumpike Enterprise**

Item Segment TOTAL ALL Years ALL Phases: **\$1,325**

Item Number: 423372

Item TOTAL ALL Years ALL Phases All Segments: **\$95,675**

\*\*\*Project is not funded in LRTP and will require a LRTP amendment.

\*\*\*Project was funded in a previous TIP.

MIAMI-DADE TRANSPORTATION PLANNING ORGANIZATION  
TRANSPORTATION IMPROVEMENT PROGRAM  
FDOT TURNPIKE ENTERPRISE



**TURNPIKE**

TPO Project No: **TP4233732**  
LRTP Ref.: 07-38  
County: MIAMI-DADE  
Roadway ID:  
Lanes Exist:  
Lanes Improved:  
Lanes Added:  
Project Length: 0.500  
District: 6

Project Description: **GOLDEN GLADES INTERCHANGE IMPROVEMENTS (MAINLINE SPUR MP 0X)**  
  
Type of Work: **INTERCHANGE IMPROVEMENT**

PHASE :		Proposed Funding (in \$000s)								
		Funding Source	<2021	2020 - 2021	2021 - 2022	2022 - 2023	2023 - 2024	2024 - 2025	>2025	All Years
			308	0	0	0	0	0	0	308
PRELIMINARY ENGINEERING	Total		308	0	0	0	0	0	0	308

RESPONSIBLE AGENCY: **FDOT**

Item Segment **TOTAL ALL Years ALL Phases:** **\$308**  
Item Number: 423373 Item **TOTAL ALL Years ALL Phases All Segments:** **\$93,934**

TPO Project No: **TP4233733**  
LRTP Ref.: 06-09  
County: MIAMI-DADE  
Roadway ID:  
Lanes Exist:  
Lanes Improved:  
Lanes Added:  
Project Length: 0.700  
District: 6

Project Description: **BRIDGE REPLACEMENTS AT GOLDEN GLADES INTERCHANGE (MP 0.3X) (BRIDGE #870038, 870160)**  
  
Type of Work: **BRIDGE REPLACEMENT**

		Proposed Funding (in \$000s)							
PHASE :	Funding Source	<2021	2020 - 2021	2021 - 2022	2022 - 2023	2023 - 2024	2024 - 2025	>2025	All Years
		1	0	0	0	0	0	0	1
CONSTRUCTION	Total	1	0	0	0	0	0	0	1

\*\*\*Project is not funded in LRTP and will require a LRTP amendment.

\*\*\*Project was funded in a previous TIP.

MIAMI-DADE TRANSPORTATION PLANNING ORGANIZATION  
TRANSPORTATION IMPROVEMENT PROGRAM  
FDOT TURNPIKE ENTERPRISE



**TURNPIKE**

TPO Project No: **TP4233733**  
 LRTP Ref.: 06-09  
 County: MIAMI-DADE  
 Roadway ID:  
 Lanes Exist:  
 Lanes Improved:  
 Lanes Added:  
 Project Length: 0.700  
 District: 6

Project  
Description:

**BRIDGE REPLACEMENTS**

**AT GOLDEN GLADES  
INTERCHANGE (MP 0.3X)  
(BRIDGE #870038, 870160)**

Type of Work:

**BRIDGE REPLACEMENT**

PHASE :

**PRELIMINARY ENGINEERING**

Proposed Funding (in \$000s)								
Funding Source	<2021	2020 - 2021	2021 - 2022	2022 - 2023	2023 - 2024	2024 - 2025	>2025	All Years
	145	0	0	0	0	0	0	145
<b>Total</b>	<b>145</b>	<b>0</b>	<b>0</b>	<b>0</b>	<b>0</b>	<b>0</b>	<b>0</b>	<b>145</b>

RESPONSIBLE AGENCY: **FDOT**

Item Segment TOTAL ALL Years ALL Phases: **\$146**

Item Number: **423373**

Item TOTAL ALL Years ALL Phases All Segments: **\$93,934**

\*\*\*Project is not funded in LRTP and will require a LRTP amendment.

\*\*\*Project was funded in a previous TIP.

MIAMI-DADE TRANSPORTATION PLANNING ORGANIZATION  
TRANSPORTATION IMPROVEMENT PROGRAM  
FDOT TURNPIKE ENTERPRISE



**TURNPIKE**

TPO Project No: **TP4233734**  
 LRTP Ref.: 06-10  
 County: MIAMI-DADE  
 Roadway ID:  
 Lanes Exist:  
 Lanes Improved:  
 Lanes Added:  
 Project Length: 0.450  
 District: 6

Project Description: **GOLDEN GLADES TRUCK TRAVEL CENTER**

Type of Work: **MODAL SYSTEMS PLANNING**

0.450		Proposed Funding (in \$000s)								
6										
PHASE :		Funding Source	<2021	2020 - 2021	2021 - 2022	2022 - 2023	2023 - 2024	2024 - 2025	>2025	All Years
			0	0	0	0	0	0	0	0
CONSTRUCTION		Total	0	0	0	0	0	0	0	0
			287	0	0	0	0	0	0	287
PROJECT DEVELOPMENT AND ENVIRONMENTAL		Total	287	0	0	0	0	0	0	287
			1	0	0	0	0	0	0	1
			37	0	0	0	0	0	0	37
PRELIMINARY ENGINEERING		Total	38	0	0	0	0	0	0	38

RESPONSIBLE AGENCY: **FDOT**

Item Segment TOTAL ALL Years ALL Phases: **\$325**

Item Number: **423373**

Item TOTAL ALL Years ALL Phases All Segments: **\$93,934**

\*\*\*Project is not funded in LRTP and will require a LRTP amendment.

\*\*\*Project was funded in a previous TIP.

MIAMI-DADE TRANSPORTATION PLANNING ORGANIZATION  
TRANSPORTATION IMPROVEMENT PROGRAM  
FDOT TURNPIKE ENTERPRISE



**TURNPIKE**

TPO Project No: **TP4233735**  
 LRTP Ref.: 07-38  
 County: MIAMI-DADE  
 Roadway ID:  
 Lanes Exist:  
 Lanes Improved:  
 Lanes Added:  
 Project Length: 2.942  
 District: 6

Project Description: **WIDEN SPUR(SR 91), GOLDEN GLADES  
TP TO BROWARD CNTY (MP 0.4-3.3)(6 TO  
8 LN)**

Type of Work: **ADD LANES & RECONSTRUCT**

		Proposed Funding (in \$000s)							
PHASE :	Funding Source	<2021	2020 - 2021	2021 - 2022	2022 - 2023	2023 - 2024	2024 - 2025	>2025	All Years
	PKBD	0	0	0	0	0	71,968	5,130	77,098
	PKYI	2	0	0	0	5,935	0	0	5,937
<b>CONSTRUCTION</b>	<b>Total</b>	<b>2</b>	<b>0</b>	<b>0</b>	<b>0</b>	<b>5,935</b>	<b>71,968</b>	<b>5,130</b>	<b>83,035</b>
	PKYI	0	0	0	50	0	0	0	50
<b>ENVIRONMENTAL</b>	<b>Total</b>	<b>0</b>	<b>0</b>	<b>0</b>	<b>50</b>	<b>0</b>	<b>0</b>	<b>0</b>	<b>50</b>
	PKYI	7,949	0	0	0	0	0	0	7,949
<b>PRELIMINARY ENGINEERING</b>	<b>Total</b>	<b>7,949</b>	<b>0</b>	<b>0</b>	<b>0</b>	<b>0</b>	<b>0</b>	<b>0</b>	<b>7,949</b>
	PKYI	0	0	0	0	2,121	0	0	2,121
<b>RAILROAD &amp; UTILITIES</b>	<b>Total</b>	<b>0</b>	<b>0</b>	<b>0</b>	<b>0</b>	<b>2,121</b>	<b>0</b>	<b>0</b>	<b>2,121</b>

RESPONSIBLE AGENCY: **FDOT**

Item Segment TOTAL ALL Years ALL Phases: **\$93,155**

Item Number: **423373**

Item TOTAL ALL Years ALL Phases All Segments: **\$93,934**

\*\*\*Project is not funded in LRTP and will require a LRTP amendment.

\*\*\*Project was funded in a previous TIP.

MIAMI-DADE TRANSPORTATION PLANNING ORGANIZATION  
TRANSPORTATION IMPROVEMENT PROGRAM  
FDOT TURNPIKE ENTERPRISE



**TURNPIKE**

TPO Project No: **TP4271461**  
LRTP Ref.: 07-38  
County: MIAMI-DADE  
Roadway ID:  
Lanes Exist:  
Lanes Improved:  
Lanes Added:  
Project Length: 1.864  
District: 6

Project Description: **WIDEN HEFT N OF SW72 ST TO BIRD RD  
(MP 21.873-23.8)(6 TO 10)(INCLUDES  
MANAGED LANES)**

Type of Work: **ADD LANES & RECONSTRUCT**

		Proposed Funding (in \$000s)							
PHASE :	Funding Source	<2021	2020 - 2021	2021 - 2022	2022 - 2023	2023 - 2024	2024 - 2025	>2025	All Years
		73,702	0	0	0	0	0	0	73,702
<b>DESIGN/BUILD</b>	<b>Total</b>	<b>73,702</b>	<b>0</b>	<b>0</b>	<b>0</b>	<b>0</b>	<b>0</b>	<b>0</b>	<b>73,702</b>
		19	0	0	0	0	0	0	19
		85	0	0	0	0	0	0	85
<b>MISCELLANEOUS GRANT</b>	<b>Total</b>	<b>104</b>	<b>0</b>	<b>0</b>	<b>0</b>	<b>0</b>	<b>0</b>	<b>0</b>	<b>104</b>
		197	0	0	0	0	0	0	197
<b>PROJECT DEVELOPMENT AND ENVIRONMENTAL</b>	<b>Total</b>	<b>197</b>	<b>0</b>	<b>0</b>	<b>0</b>	<b>0</b>	<b>0</b>	<b>0</b>	<b>197</b>
		10	0	0	0	0	0	0	10
		5,466	0	0	0	0	0	0	5,466
<b>PRELIMINARY ENGINEERING</b>	<b>Total</b>	<b>5,476</b>	<b>0</b>	<b>0</b>	<b>0</b>	<b>0</b>	<b>0</b>	<b>0</b>	<b>5,476</b>
		17	0	0	0	0	0	0	17
<b>RIGHT OF WAY</b>	<b>Total</b>	<b>17</b>	<b>0</b>	<b>0</b>	<b>0</b>	<b>0</b>	<b>0</b>	<b>0</b>	<b>17</b>
		449	0	0	0	0	0	0	449
<b>RAILROAD &amp; UTILITIES</b>	<b>Total</b>	<b>449</b>	<b>0</b>	<b>0</b>	<b>0</b>	<b>0</b>	<b>0</b>	<b>0</b>	<b>449</b>

RESPONSIBLE AGENCY: **Turnpike Enterprise**

Item Segment **TOTAL ALL Years ALL Phases:** **\$79,945**

Item Number: **427146**

Item **TOTAL ALL Years ALL Phases All Segments:** **\$81,533**

\*\*\*Project is not funded in LRTP and will require a LRTP amendment.

\*\*\*Project was funded in a previous TIP.

MIAMI-DADE TRANSPORTATION PLANNING ORGANIZATION  
TRANSPORTATION IMPROVEMENT PROGRAM  
FDOT TURNPIKE ENTERPRISE



**TURNPIKE**

TPO Project No: **TP4271462**  
L RTP Ref.: 07-38  
County: MIAMI-DADE  
Roadway ID:  
Lanes Exist:  
Lanes Improved:  
Lanes Added:  
Project Length: 1.864  
District: 6

Project Description: **THERMOPLASTIC FOR HEFT WIDENING FROM N OF SW 72 ST TO BIRD RD**

Type of Work: **SIGNING/PAVEMENT MARKINGS**

PHASE :	Funding Source	Proposed Funding (in \$000s)							All Years
		<2021	2020 - 2021	2021 - 2022	2022 - 2023	2023 - 2024	2024 - 2025	>2025	
	PKYI	4	140	0	0	0	0	0	144
<b>CONSTRUCTION</b>	<b>Total</b>	<b>4</b>	<b>140</b>	<b>0</b>	<b>0</b>	<b>0</b>	<b>0</b>	<b>0</b>	<b>144</b>

RESPONSIBLE AGENCY: **Tumpike Enterprise**

Item Segment TOTAL ALL Years ALL Phases: **\$144**

Item Number: 427146

Item TOTAL ALL Years ALL Phases All Segments: **\$81,533**

TPO Project No: **TP4271463**  
L RTP Ref.: 07-38  
County: MIAMI-DADE  
Roadway ID:  
Lanes Exist:  
Lanes Improved:  
Lanes Added:  
Project Length: 1.864  
District: 6

Project Description: **LANDSCAPING FOR HEFT WIDENING FROM N OF SW 72 ST TO BIRD RD**

Type of Work: **LANDSCAPING**

PHASE :	Funding Source	Proposed Funding (in \$000s)							All Years
		<2021	2020 - 2021	2021 - 2022	2022 - 2023	2023 - 2024	2024 - 2025	>2025	
		0	0	0	0	0	0	0	0
<b>CONSTRUCTION</b>	<b>Total</b>	<b>0</b>	<b>0</b>	<b>0</b>	<b>0</b>	<b>0</b>	<b>0</b>	<b>0</b>	<b>0</b>

RESPONSIBLE AGENCY: **Tumpike Enterprise**

Item Segment TOTAL ALL Years ALL Phases: **\$0**

Item Number: 427146

Item TOTAL ALL Years ALL Phases All Segments: **\$81,533**

\*\*\*Project is not funded in L RTP and will require a L RTP amendment.

\*\*\*Project was funded in a previous TIP.

MIAMI-DADE TRANSPORTATION PLANNING ORGANIZATION  
TRANSPORTATION IMPROVEMENT PROGRAM  
FDOT TURNPIKE ENTERPRISE



**TURNPIKE**

TPO Project No: **TP4271465**  
LRTP Ref.: 07-38  
County: MIAMI-DADE  
Roadway ID:  
Lanes Exist:  
Lanes Improved:  
Lanes Added:  
Project Length: 0.800  
District: 6

Project Description: **BIRD RD (SW 40 ST) INTERSECTION IMPROVEMENTS W SR 821 (HEFT MP 23)**

Type of Work: **INTERSECTION IMPROVEMENT**

		Proposed Funding (in \$000s)							
PHASE :	Funding Source	<2021	2020 - 2021	2021 - 2022	2022 - 2023	2023 - 2024	2024 - 2025	>2025	All Years
CONSTRUCTION	PKYI	0	0	0	950	0	0	0	950
	Total	0	0	0	950	0	0	0	950
PRELIMINARY ENGINEERING	PKYI	494	0	0	0	0	0	0	494
	Total	494	0	0	0	0	0	0	494

RESPONSIBLE AGENCY: **FDOT**

Item Segment TOTAL ALL Years ALL Phases: **\$1,444**  
Item Number: **427146** Item TOTAL ALL Years ALL Phases All Segments: **\$81,533**

TPO Project No: **TP4283586**  
LRTP Ref.: 07-38  
County: MIAMI-DADE  
Roadway ID:  
Lanes Exist:  
Lanes Improved:  
Lanes Added:  
Project Length: 0.833  
District: 6

Project Description: **SR 91/FL TURNPIKE SB**

**TO SR 9A/I-95 SB EXPRESS LN FLYOVER(TPK CONECTOR)**

Type of Work: **INTERCHANGE RAMP (NEW)**

		Proposed Funding (in \$000s)							
PHASE :	Funding Source	<2021	2020 - 2021	2021 - 2022	2022 - 2023	2023 - 2024	2024 - 2025	>2025	All Years
	ACNP	0	0	0	0	0	0	36,745	36,745
	DIH	0	0	0	0	0	0	368	368

\*\*\*Project is not funded in LRTP and will require a LRTP amendment.

\*\*\*Project was funded in a previous TIP.

MIAMI-DADE TRANSPORTATION PLANNING ORGANIZATION  
TRANSPORTATION IMPROVEMENT PROGRAM  
FDOT TURNPIKE ENTERPRISE



**TURNPIKE**

TPO Project No: **TP4283586**  
 LRTP Ref.: 07-38  
 County: MIAMI-DADE  
 Roadway ID:  
 Lanes Exist:  
 Lanes Improved:  
 Lanes Added:  
 Project Length: 0.833  
 District: 6

Project Description: **SR 91/FL TURNPIKE SB**

**TO SR 9A/I-95 SB EXPRESS LN  
FLYOVER(TPK CONECTOR)**

Type of Work: **INTERCHANGE RAMP (NEW)**

		Proposed Funding (in \$000s)							
PHASE :	Funding Source	<2021	2020 - 2021	2021 - 2022	2022 - 2023	2023 - 2024	2024 - 2025	>2025	All Years
	STED	0	0	0	0	0	0	17,737	17,737
	SU	0	0	0	0	0	0	1,966	1,966
<b>CONSTRUCTION</b>	<b>Total</b>	<b>0</b>	<b>0</b>	<b>0</b>	<b>0</b>	<b>0</b>	<b>0</b>	<b>56,816</b>	<b>56,816</b>
	DDR	641	0	0	0	0	0	0	641
	DIH	150	0	0	0	0	0	0	150
	SU	2,622	0	0	0	0	0	0	2,622
<b>PRELIMINARY ENGINEERING</b>	<b>Total</b>	<b>3,413</b>	<b>0</b>	<b>0</b>	<b>0</b>	<b>0</b>	<b>0</b>	<b>0</b>	<b>3,413</b>
	DI	0	0	0	0	0	0	800	800
<b>RAILROAD &amp; UTILITIES</b>	<b>Total</b>	<b>0</b>	<b>0</b>	<b>0</b>	<b>0</b>	<b>0</b>	<b>0</b>	<b>800</b>	<b>800</b>

RESPONSIBLE AGENCY: **Turnpike Enterprise**

Item Segment TOTAL ALL Years ALL Phases: **\$61,029**

Item Number: **428358**

Item TOTAL ALL Years ALL Phases All Segments: **\$61,029**

\*\*\*Project is not funded in LRTP and will require a LRTP amendment.

\*\*\*Project was funded in a previous TIP.

MIAMI-DADE TRANSPORTATION PLANNING ORGANIZATION  
TRANSPORTATION IMPROVEMENT PROGRAM  
FDOT TURNPIKE ENTERPRISE



**TURNPIKE**

TPO Project No: **TP4311001**  
 LRTP Ref.: 06-09  
 County: MIAMI-DADE  
 Roadway ID:  
 Lanes Exist:  
 Lanes Improved:  
 Lanes Added:  
 Project Length: 4.800  
 District: 6

Project  
Description:

**RESURFACE HEFT**

**FROM MP 33.2**

**TO MP 35.4 (SB) & MP 35.4 TO  
MP 38.0 (NB)**

Type of Work:

**RESURFACING**

		Proposed Funding (in \$000s)							
PHASE :	Funding Source	<2021	2020 - 2021	2021 - 2022	2022 - 2023	2023 - 2024	2024 - 2025	>2025	All Years
	PKYI	135	0	0	0	0	0	0	135
	PKYR	1,535	0	0	0	0	0	0	1,535
<b>CONSTRUCTION</b>	<b>Total</b>	<b>1,670</b>	<b>0</b>	<b>0</b>	<b>0</b>	<b>0</b>	<b>0</b>	<b>0</b>	<b>1,670</b>
	PKYI	3,247	0	0	0	0	0	0	3,247
	PKYR	164	0	0	0	0	0	0	164
<b>PRELIMINARY ENGINEERING</b>	<b>Total</b>	<b>3,411</b>	<b>0</b>	<b>0</b>	<b>0</b>	<b>0</b>	<b>0</b>	<b>0</b>	<b>3,411</b>

RESPONSIBLE AGENCY: **Turnpike Enterprise**

Item Segment TOTAL ALL Years ALL Phases: **\$5,081**

Item Number: **431100**

Item TOTAL ALL Years ALL Phases All Segments: **\$5,155**

\*\*\*Project is not funded in LRTP and will require a LRTP amendment.

\*\*\*Project was funded in a previous TIP.

MIAMI-DADE TRANSPORTATION PLANNING ORGANIZATION  
TRANSPORTATION IMPROVEMENT PROGRAM  
FDOT TURNPIKE ENTERPRISE



TURNPIKE

TPO Project No: **TP4311002**  
L RTP Ref.: 07-38  
County: MIAMI-DADE  
Roadway ID:  
Lanes Exist:  
Lanes Improved:  
Lanes Added:  
Project Length: 6.423  
District: 6

Project Description: **THERMOPLASTIC FOR HEFT RESURFACING**

FROM MP 33.2

TO MP 40.15

Type of Work: **SIGNING/PAVEMENT MARKINGS**

		Proposed Funding (in \$000s)							
PHASE :	Funding Source	<2021	2020 - 2021	2021 - 2022	2022 - 2023	2023 - 2024	2024 - 2025	>2025	All Years
	PKYI	1	0	0	0	0	0	0	1
	PKYR	63	0	0	0	0	0	0	63
CONSTRUCTION	Total	64	0	0	0	0	0	0	64

RESPONSIBLE AGENCY: **Turnpike Enterprise**

Item Segment TOTAL ALL Years ALL Phases: **\$64**

Item Number: 431100 Item TOTAL ALL Years ALL Phases All Segments: **\$5,155**

TPO Project No: **TP4311003**  
L RTP Ref.: 06-09  
County: MIAMI-DADE  
Roadway ID:  
Lanes Exist:  
Lanes Improved:  
Lanes Added:  
Project Length: 0.001  
District: 6

Project Description: **HEFT ROADSIDE IMPROVEMENTS**

FROM MP 33.2

TO MP 40.15

Type of Work: **GUARDRAIL**

		Proposed Funding (in \$000s)							
PHASE :	Funding Source	<2021	2020 - 2021	2021 - 2022	2022 - 2023	2023 - 2024	2024 - 2025	>2025	All Years
	PKYI	9	0	0	0	0	0	0	\$
CONSTRUCTION	Total	9	0	0	0	0	0	0	\$

\*\*\*Project is not funded in L RTP and will require a L RTP amendment.

\*\*\*Project was funded in a previous TIP.

MIAMI-DADE TRANSPORTATION PLANNING ORGANIZATION  
TRANSPORTATION IMPROVEMENT PROGRAM  
FDOT TURNPIKE ENTERPRISE



**TURNPIKE**

TPO Project No: **TP4311003**  
 LRTP Ref.: 06-09  
 County: MIAMI-DADE  
 Roadway ID:  
 Lanes Exist:  
 Lanes Improved:  
 Lanes Added:  
 Project Length: 0.001  
 District: 6

Project  
Description:

**HEFT ROADSIDE IMPROVEMENTS**

**FROM MP 33.2**

**TO MP 40.15**

Type of Work:

**GUARDRAIL**

PHASE :

Proposed Funding (in \$000s)								
Funding Source	<2021	2020 - 2021	2021 - 2022	2022 - 2023	2023 - 2024	2024 - 2025	>2025	All Years
PKYI	1	0	0	0	0	0	0	1
<b>PRELIMINARY ENGINEERING</b>	<b>1</b>	<b>0</b>	<b>0</b>	<b>0</b>	<b>0</b>	<b>0</b>	<b>0</b>	<b>1</b>
<b>Total</b>	<b>1</b>	<b>0</b>	<b>0</b>	<b>0</b>	<b>0</b>	<b>0</b>	<b>0</b>	<b>1</b>

RESPONSIBLE AGENCY: **Turnpike Enterprise**

Item Segment TOTAL ALL Years ALL Phases: **\$10**

Item Number: **431100**

Item TOTAL ALL Years ALL Phases All Segments: **\$5,155**

\*\*\*Project is not funded in LRTP and will require a LRTP amendment.

\*\*\*Project was funded in a previous TIP.

MIAMI-DADE TRANSPORTATION PLANNING ORGANIZATION  
TRANSPORTATION IMPROVEMENT PROGRAM  
FDOT TURNPIKE ENTERPRISE



**TURNPIKE**

TPO Project No: **TP4354621**  
 LRTP Ref.: 07-38  
 County: MIAMI-DADE  
 Roadway ID: 87471000  
 Lanes Exist: 2  
 Lanes Improved:  
 Lanes Added:  
 Project Length: 0.348  
 District: 6

Project Description: **SR 821 (HEFT) CAMP BELL DRIVE INTERCHANGE IMPROVEMENTS**

Type of Work: **INTERCHANGE RAMP (NEW)**

		Proposed Funding (in \$000s)							
PHASE :	Funding Source	<2021	2020 - 2021	2021 - 2022	2022 - 2023	2023 - 2024	2024 - 2025	>2025	All Years
	PKYI	17,259	0	0	0	0	0	0	17,259
<b>DESIGN/BUILD</b>	<b>Total</b>	<b>17,259</b>	<b>0</b>	<b>0</b>	<b>0</b>	<b>0</b>	<b>0</b>	<b>0</b>	<b>17,259</b>
	PKYI	1,806	0	0	0	0	0	0	1,806
<b>PRELIMINARY ENGINEERING</b>	<b>Total</b>	<b>1,806</b>	<b>0</b>	<b>0</b>	<b>0</b>	<b>0</b>	<b>0</b>	<b>0</b>	<b>1,806</b>
	PKYI	865	0	0	0	0	0	0	865
<b>RIGHT OF WAY</b>	<b>Total</b>	<b>865</b>	<b>0</b>	<b>0</b>	<b>0</b>	<b>0</b>	<b>0</b>	<b>0</b>	<b>865</b>

RESPONSIBLE AGENCY: **Turnpike Enterprise**

Item Segment TOTAL ALL Years ALL Phases: **\$19,930**

Item Number: **435462**

Item TOTAL ALL Years ALL Phases All Segments: **\$19,930**

\*\*\*Project is not funded in LRTP and will require a LRTP amendment.

\*\*\*Project was funded in a previous TIP.

MIAMI-DADE TRANSPORTATION PLANNING ORGANIZATION  
TRANSPORTATION IMPROVEMENT PROGRAM  
FDOT TURNPIKE ENTERPRISE



**TURNPIKE**

TPO Project No: **TP4355421**  
 LRTP Ref.: 07-38  
 County: MIAMI-DADE  
 Roadway ID:  
 Lanes Exist:  
 Lanes Improved:  
 Lanes Added:  
 Project Length: 6.165  
 District: 6

Project Description: **WIDEN TURNPIKE EXT (SR 821) - NW 106 ST TO I-75 (MP 34-39) (6 TO 10) INCLUDES MANAGED LANES**  
 Type of Work: **ADD LANES & RECONSTRUCT**

		Proposed Funding (in \$000s)							
PHASE :	Funding Source	<2021	2020 - 2021	2021 - 2022	2022 - 2023	2023 - 2024	2024 - 2025	>2025	All Years
CONSTRUCTION	PKYI	318,209	0	6,370	0	0	0	0	324,579
	<b>Total</b>	<b>318,209</b>	<b>0</b>	<b>6,370</b>	<b>0</b>	<b>0</b>	<b>0</b>	<b>0</b>	<b>324,579</b>
ENVIRONMENTAL	PKYI	1,965	0	0	0	0	0	0	1,965
	<b>Total</b>	<b>1,965</b>	<b>0</b>	<b>0</b>	<b>0</b>	<b>0</b>	<b>0</b>	<b>0</b>	<b>1,965</b>
PROJECT DEVELOPMENT AND ENVIRONMENTAL	PKYI	1	0	0	0	0	0	0	1
	<b>Total</b>	<b>1</b>	<b>0</b>	<b>0</b>	<b>0</b>	<b>0</b>	<b>0</b>	<b>0</b>	<b>1</b>
PRELIMINARY ENGINEERING	DS	18	0	0	0	0	0	0	18
	PKYI	16,421	0	0	0	0	0	0	16,421
	<b>Total</b>	<b>16,439</b>	<b>0</b>	<b>0</b>	<b>0</b>	<b>0</b>	<b>0</b>	<b>0</b>	<b>16,439</b>
RAILROAD & UTILITIES	PKYI	542	0	0	0	0	0	0	542
	<b>Total</b>	<b>542</b>	<b>0</b>	<b>0</b>	<b>0</b>	<b>0</b>	<b>0</b>	<b>0</b>	<b>542</b>

RESPONSIBLE AGENCY: Turnpike Enterprise

Item Segment TOTAL ALL Years ALL Phases: **\$343,526**  
 Item Number: 435542      Item TOTAL ALL Years ALL Phases All Segments: **\$360,280**

\*\*\*Project is not funded in LRTP and will require a LRTP amendment.

\*\*\*Project was funded in a previous TIP.

MIAMI-DADE TRANSPORTATION PLANNING ORGANIZATION  
TRANSPORTATION IMPROVEMENT PROGRAM  
FDOT TURNPIKE ENTERPRISE



TURNPIKE

TPO Project No: **TP4355422**  
LRTP Ref.: 07-38  
County: MIAMI-DADE  
Roadway ID: 87471000  
Lanes Exist: 6  
Lanes Improved: 2  
Lanes Added: 3  
Project Length: 5.822  
District: 6

Project Description: **THERMOPLASTIC FOR HEFT WIDENING  
NW106TH TO I-75 (MP34 TO 39)**

Type of Work: **SIGNING/PAVEMENT MARKINGS**

		Proposed Funding (in \$000s)							
PHASE :	Funding Source	<2021	2020 - 2021	2021 - 2022	2022 - 2023	2023 - 2024	2024 - 2025	>2025	All Years
	PKYI	0	0	0	0	0	0	677	677
CONSTRUCTION	Total	0	0	0	0	0	0	677	677
	PKYI	0	0	0	0	0	0	0	0
RAILROAD & UTILITIES	Total	0	0	0	0	0	0	0	0

RESPONSIBLE AGENCY: **Turnpike Enterprise**

Item Segment TOTAL ALL Years ALL Phases: **\$677**

Item Number: **435542**

Item TOTAL ALL Years ALL Phases All Segments: **\$360,280**

TPO Project No: **TP4355423**  
LRTP Ref.: 07-24  
County: MIAMI-DADE  
Roadway ID:  
Lanes Exist:  
Lanes Improved:  
Lanes Added:  
Project Length: 0.912  
District: 6

Project Description: **SR 25/OKEECHOBEE RD**

**FROM W OF HEFT**

**TO W OF NW 138 ST**

Type of Work: **ADD LANES & RECONSTRUCT**

		Proposed Funding (in \$000s)							
PHASE :	Funding Source	<2021	2020 - 2021	2021 - 2022	2022 - 2023	2023 - 2024	2024 - 2025	>2025	All Years
		16,075	0	0	0	0	0	0	16,075
CONSTRUCTION	Total	16,075	0	0	0	0	0	0	16,075

\*\*\*Project is not funded in LRTP and will require a LRTP amendment.

\*\*\*Project was funded in a previous TIP.

MIAMI-DADE TRANSPORTATION PLANNING ORGANIZATION  
TRANSPORTATION IMPROVEMENT PROGRAM  
FDOT TURNPIKE ENTERPRISE



TURNPIKE

TPO Project No: **TP4355423**  
LRTP Ref.: 07-24  
County: MIAMI-DADE  
Roadway ID:  
Lanes Exist:  
Lanes Improved:  
Lanes Added:  
Project Length: 0.912  
District: 6

Project  
Description:

**SR 25/OKEECHOBEE RD**

**FROM W OF HEFT**

**TO W OF NW 138 ST**

Type of Work:

**ADD LANES & RECONSTRUCT**

PHASE :

Proposed Funding (in \$000s)								
Funding Source	<2021	2020 - 2021	2021 - 2022	2022 - 2023	2023 - 2024	2024 - 2025	>2025	All Years
	2	0	0	0	0	0	0	2
<b>PRELIMINARY ENGINEERING</b> <b>Total</b>	2	0	0	0	0	0	0	2

RESPONSIBLE AGENCY: **FDOT**

Item Segment TOTAL ALL Years ALL Phases: **\$16,077**

Item Number: **435542**

Item TOTAL ALL Years ALL Phases All Segments: **\$360,280**

\*\*\*Project is not funded in LRTP and will require a LRTP amendment.

\*\*\*Project was funded in a previous TIP.

MIAMI-DADE TRANSPORTATION PLANNING ORGANIZATION  
TRANSPORTATION IMPROVEMENT PROGRAM  
FDOT TURNPIKE ENTERPRISE



**TURNPIKE**

TPO Project No: **TP4355431**  
 LRTP Ref.: 07-38  
 County: MIAMI-DADE  
 Roadway ID:  
 Lanes Exist:  
 Lanes Improved:  
 Lanes Added:  
 Project Length: 6.025  
 District: 0

Project  
Description:

**WIDEN HEFT**

**FROM SR 836**

**TO NW 106 ST (MP 26-34) (6/8  
LNS TO 10 INCLUDES MANAGED  
LANES)**

Type of Work:

**ADD LANES & RECONSTRUCT**

		Proposed Funding (in \$000s)							
PHASE :	Funding Source	<2021	2020 - 2021	2021 - 2022	2022 - 2023	2023 - 2024	2024 - 2025	>2025	All Years
	PKYI	287,793	0	12,000	0	0	0	0	299,793
<b>CONSTRUCTION</b>	<b>Total</b>	<b>287,793</b>	<b>0</b>	<b>12,000</b>	<b>0</b>	<b>0</b>	<b>0</b>	<b>0</b>	<b>299,793</b>
	PKYI	254	0	0	0	0	0	0	254
<b>ENVIRONMENTAL</b>	<b>Total</b>	<b>254</b>	<b>0</b>	<b>0</b>	<b>0</b>	<b>0</b>	<b>0</b>	<b>0</b>	<b>254</b>
	PKYI	18,655	0	0	0	0	0	0	18,655
<b>PRELIMINARY ENGINEERING</b>	<b>Total</b>	<b>18,655</b>	<b>0</b>	<b>0</b>	<b>0</b>	<b>0</b>	<b>0</b>	<b>0</b>	<b>18,655</b>
	PKYI	3	0	0	0	0	0	0	3
<b>RIGHT OF WAY</b>	<b>Total</b>	<b>3</b>	<b>0</b>	<b>0</b>	<b>0</b>	<b>0</b>	<b>0</b>	<b>0</b>	<b>3</b>
	PKYI	3,104	0	0	0	0	0	0	3,104
<b>RAILROAD &amp; UTILITIES</b>	<b>Total</b>	<b>3,104</b>	<b>0</b>	<b>0</b>	<b>0</b>	<b>0</b>	<b>0</b>	<b>0</b>	<b>3,104</b>

RESPONSIBLE AGENCY: **Turnpike Enterprise**

Item Segment TOTAL ALL Years ALL Phases: **\$321,809**

Item Number: **435543**

Item TOTAL ALL Years ALL Phases All Segments: **\$323,659**

\*\*\*Project is not funded in LRTP and will require a LRTP amendment.

\*\*\*Project was funded in a previous TIP.

MIAMI-DADE TRANSPORTATION PLANNING ORGANIZATION  
TRANSPORTATION IMPROVEMENT PROGRAM  
FDOT TURNPIKE ENTERPRISE



**TURNPIKE**

TPO Project No: **TP4355432**  
LRTP Ref.: 07-38  
County: MIAMI-DADE  
Roadway ID: 87471000  
Lanes Exist: 6  
Lanes Improved:  
Lanes Added:  
Project Length: 2.016  
District: 6

Project Description: **SR 821 (HEFT) THERMOPLASTIC FOR HEFT WIDENING** FROM SR 836 (Dolphin Expressway) (MP 32) TO NW 106TH ST (MP 34)

Type of Work: **SIGNING/PAVEMENT MARKINGS**

		Proposed Funding (in \$000s)							
PHASE :	Funding Source	<2021	2020 - 2021	2021 - 2022	2022 - 2023	2023 - 2024	2024 - 2025	>2025	All Years
	PKYI	0	0	0	0	0	0	0	0
CONSTRUCTION	Total	0	0	0	0	0	0	0	0

RESPONSIBLE AGENCY: **Turnpike Enterprise**

Item Segment TOTAL ALL Years ALL Phases: **\$0**

Item Number: **435543**

Item TOTAL ALL Years ALL Phases All Segments: **\$323,659**

TPO Project No: **TP4355433**  
LRTP Ref.: 07-38  
County: MIAMI-DADE  
Roadway ID:  
Lanes Exist:  
Lanes Improved:  
Lanes Added:  
Project Length: 6.025  
District: 6

Project Description: **WIDEN HEFT - SR 836 TO I-75 (MP 26-39) (PALM TREE RELOCATION)**

Type of Work: **MISCELLANEOUS CONSTRUCTION**

		Proposed Funding (in \$000s)							
PHASE :	Funding Source	<2021	2020 - 2021	2021 - 2022	2022 - 2023	2023 - 2024	2024 - 2025	>2025	All Years
		1,843	0	0	0	0	0	0	1,843
CONSTRUCTION	Total	1,843	0	0	0	0	0	0	1,843

\*\*\*Project is not funded in LRTP and will require a LRTP amendment.

\*\*\*Project was funded in a previous TIP.

MIAMI-DADE TRANSPORTATION PLANNING ORGANIZATION  
TRANSPORTATION IMPROVEMENT PROGRAM  
FDOT TURNPIKE ENTERPRISE



**TURNPIKE**

TPO Project No: **TP4355433**  
 LRTP Ref.: 07-38  
 County: MIAMI-DADE  
 Roadway ID:  
 Lanes Exist:  
 Lanes Improved:  
 Lanes Added:  
 Project Length: 6.025  
 District: 6

Project Description: **WIDEN HEFT - SR 836 TO I-75 (MP 26-39)  
(PALM TREE RELOCATION)**

Type of Work: **MISCELLANEOUS CONSTRUCTION**

PHASE :	Funding Source	Proposed Funding (in \$000s)							All Years
		<2021	2020 - 2021	2021 - 2022	2022 - 2023	2023 - 2024	2024 - 2025	>2025	
		2	0	0	0	0	0	0	2
<b>PRELIMINARY ENGINEERING</b>	<b>Total</b>	2	0	0	0	0	0	0	2

RESPONSIBLE AGENCY: **FDOT**

Item Segment TOTAL ALL Years ALL Phases: **\$1,845**

Item Number: **435543**

Item TOTAL ALL Years ALL Phases All Segments: **\$323,659**

\*\*\*Project is not funded in LRTP and will require a LRTP amendment.

\*\*\*Project was funded in a previous TIP.

MIAMI-DADE TRANSPORTATION PLANNING ORGANIZATION  
TRANSPORTATION IMPROVEMENT PROGRAM  
FDOT TURNPIKE ENTERPRISE



**TURNPIKE**

TPO Project No: **TP4355434**  
LRTP Ref.: 07-38  
County: MIAMI-DADE  
Roadway ID:  
Lanes Exist:  
Lanes Improved:  
Lanes Added:  
Project Length: 2.422  
District: 6

Project Description: **HEFT (SR 821) NW 106 ST AT NW 112 AVE INTERSECTION IMPROVEMENTS**  
Type of Work: **INTERSECTION IMPROVEMENT**

PHASE :	Funding Source	Proposed Funding (in \$000s)							All Years
		<2021	2020 - 2021	2021 - 2022	2022 - 2023	2023 - 2024	2024 - 2025	>2025	
		5	0	0	0	0	0	0	5
<b>PRELIMINARY ENGINEERING</b>	<b>Total</b>	<b>5</b>	<b>0</b>	<b>0</b>	<b>0</b>	<b>0</b>	<b>0</b>	<b>0</b>	<b>5</b>

RESPONSIBLE AGENCY: **FDOT**

Item Segment TOTAL ALL Years ALL Phases: **\$5**  
Item Number: 435543 Item TOTAL ALL Years ALL Phases All Segments: **\$323,659**

TPO Project No: **TP4355451**  
LRTP Ref.: 07-38  
County: MIAMI-DADE  
Roadway ID: 87471000  
Lanes Exist: 6  
Lanes Improved: 6  
Lanes Added: 4  
Project Length: 3.977  
District: 6

Project Description: **WIDEN HEFT FROM SR 836 (MP 26) TO NW 74TH ST (MP 31)**  
Type of Work: **ADD LANES & RECONSTRUCT**

PHASE :	Funding Source	Proposed Funding (in \$000s)							All Years
		<2021	2020 - 2021	2021 - 2022	2022 - 2023	2023 - 2024	2024 - 2025	>2025	
	PKYI	14,515	0	0	0	0	0	0	14,515
<b>PRELIMINARY ENGINEERING</b>	<b>Total</b>	<b>14,515</b>	<b>0</b>	<b>0</b>	<b>0</b>	<b>0</b>	<b>0</b>	<b>0</b>	<b>14,515</b>

RESPONSIBLE AGENCY: **Turnpike Enterprise**

Item Segment TOTAL ALL Years ALL Phases: **\$14,515**  
Item Number: 435545 Item TOTAL ALL Years ALL Phases All Segments: **\$14,515**

\*\*\*Project is not funded in LRTP and will require a LRTP amendment.

\*\*\*Project was funded in a previous TIP.

MIAMI-DADE TRANSPORTATION PLANNING ORGANIZATION  
TRANSPORTATION IMPROVEMENT PROGRAM  
FDOT TURNPIKE ENTERPRISE



**TURNPIKE**

TPO Project No: **TP4370531**  
 LRTP Ref.: 07-38  
 County: MIAMI-DADE  
 Roadway ID:  
 Lanes Exist:  
 Lanes Improved:  
 Lanes Added:  
 Project Length: 2.564  
 District: 6

Project Description: **GOLDEN GLADES INTERCHANGE IMPROVEMENTS (MAINLINE SPUR MP 0X)**

Type of Work: **INTERCHANGE - ADD LANES**

		Proposed Funding (in \$000s)							
PHASE :	Funding Source	<2021	2020 - 2021	2021 - 2022	2022 - 2023	2023 - 2024	2024 - 2025	>2025	All Years
CONSTRUCTION	PKYI	7	0	0	0	0	0	0	7
	<b>Total</b>	<b>7</b>	<b>0</b>	<b>0</b>	<b>0</b>	<b>0</b>	<b>0</b>	<b>0</b>	<b>7</b>
	DI	1	0	0	0	0	0	0	1
PRELIMINARY ENGINEERING	DS	4	0	0	0	0	0	0	4
	PKYI	6,106	0	0	0	0	0	0	6,106
	<b>Total</b>	<b>6,111</b>	<b>0</b>	<b>0</b>	<b>0</b>	<b>0</b>	<b>0</b>	<b>0</b>	<b>6,111</b>
	DI	2,820	0	0	0	0	0	0	2,820
RIGHT OF WAY	PKYI	22,352	0	0	0	0	0	0	22,352
	STED	320	500	0	0	0	0	0	820
	<b>Total</b>	<b>25,492</b>	<b>500</b>	<b>0</b>	<b>0</b>	<b>0</b>	<b>0</b>	<b>0</b>	<b>25,992</b>

RESPONSIBLE AGENCY: Florida Department of Transportation District 6

Item Segment TOTAL ALL Years ALL Phases: **\$32,110**

Item Number: 437053

Item TOTAL ALL Years ALL Phases All Segments: **\$66,070**

\*\*\*Project is not funded in LRTP and will require a LRTP amendment.

\*\*\*Project was funded in a previous TIP.

MIAMI-DADE TRANSPORTATION PLANNING ORGANIZATION  
TRANSPORTATION IMPROVEMENT PROGRAM  
FDOT TURNPIKE ENTERPRISE



**TURNPIKE**

TPO Project No: **TP4370532**  
 LRTP Ref.: 07-38  
 County: MIAMI-DADE  
 Roadway ID:  
 Lanes Exist:  
 Lanes Improved:  
 Lanes Added:  
 Project Length: 0.224  
 District: 6

Project Description: **GOLDEN GLADES INTERCHANGE  
BRIDGE IMPROVEMENT (#870038)**

Type of Work: **BRIDGE REPLACEMENT**

		Proposed Funding (in \$000s)							
PHASE :	Funding Source	<2021	2020 - 2021	2021 - 2022	2022 - 2023	2023 - 2024	2024 - 2025	>2025	All Years
CONSTRUCTION		3	0	0	0	0	0	0	3
	Total	3	0	0	0	0	0	0	3
		0	0	0	0	0	0	0	0
PRELIMINARY ENGINEERING		741	0	0	0	0	0	0	741
	Total	741	0	0	0	0	0	0	741

RESPONSIBLE AGENCY: **FDOT**

Item Segment TOTAL ALL Years ALL Phases: **\$744**  
 Item Number: 437053      Item TOTAL ALL Years ALL Phases All Segments: **\$66,070**

\*\*\*Project is not funded in LRTP and will require a LRTP amendment.

\*\*\*Project was funded in a previous TIP.

MIAMI-DADE TRANSPORTATION PLANNING ORGANIZATION  
TRANSPORTATION IMPROVEMENT PROGRAM  
FDOT TURNPIKE ENTERPRISE



**TURNPIKE**

TPO Project No: **TP4370533**  
 LRTP Ref.: 07-38  
 County: MIAMI-DADE  
 Roadway ID:  
 Lanes Exist:  
 Lanes Improved:  
 Lanes Added:  
 Project Length: 1.147  
 District: 6

Project Description: **GOLDEN GLADES INTERCHANGE  
IMPROVEMENT- I-95 SOUTHBOUND**

Type of Work: **INTERCHANGE IMPROVEMENT**

		Proposed Funding (in \$000s)							
PHASE :	Funding Source	<2021	2020 - 2021	2021 - 2022	2022 - 2023	2023 - 2024	2024 - 2025	>2025	All Years
	PKYI	2	0	0	0	0	0	0	2
<b>CONSTRUCTION</b>	<b>Total</b>	<b>2</b>	<b>0</b>	<b>0</b>	<b>0</b>	<b>0</b>	<b>0</b>	<b>0</b>	<b>2</b>
	DS	174	0	0	0	0	0	0	174
	PKYI	3,587	0	0	0	0	0	0	3,587
<b>PRELIMINARY ENGINEERING</b>	<b>Total</b>	<b>3,761</b>	<b>0</b>	<b>0</b>	<b>0</b>	<b>0</b>	<b>0</b>	<b>0</b>	<b>3,761</b>
	PKYI	12,096	1,520	0	0	0	0	0	13,616
<b>RIGHT OF WAY</b>	<b>Total</b>	<b>12,096</b>	<b>1,520</b>	<b>0</b>	<b>0</b>	<b>0</b>	<b>0</b>	<b>0</b>	<b>13,616</b>
	PKYI	5	0	0	0	0	0	0	5
<b>RAILROAD &amp; UTILITIES</b>	<b>Total</b>	<b>5</b>	<b>0</b>	<b>0</b>	<b>0</b>	<b>0</b>	<b>0</b>	<b>0</b>	<b>5</b>

RESPONSIBLE AGENCY: **FDOT**

Item Segment TOTAL ALL Years ALL Phases: **\$17,384**  
 Item Number: 437053      Item TOTAL ALL Years ALL Phases All Segments: **\$66,070**

\*\*\*Project is not funded in LRTP and will require a LRTP amendment.

\*\*\*Project was funded in a previous TIP.

MIAMI-DADE TRANSPORTATION PLANNING ORGANIZATION  
TRANSPORTATION IMPROVEMENT PROGRAM  
FDOT TURNPIKE ENTERPRISE



**TURNPIKE**

TPO Project No: **TP4370534**  
 LRTP Ref.: 07-38  
 County: MIAMI-DADE  
 Roadway ID:  
 Lanes Exist:  
 Lanes Improved:  
 Lanes Added:  
 Project Length: 4.308  
 District: 6

Project  
Description:

**SR 9A/I-95 NB**

**FROM NW 143 ST**

**TO GOLDEN GLADES  
INTERCHANGE & TURNPIKE  
CONNECTOR**

Type of Work:

**NEW BRIDGE CONSTRUCTION**

		Proposed Funding (in \$000s)							
PHASE :	Funding Source	<2021	2020 - 2021	2021 - 2022	2022 - 2023	2023 - 2024	2024 - 2025	>2025	All Years
	PKYI	63	0	0	0	0	0	0	63
<b>PROJECT DEVELOPMENT AND ENVIRONMENTAL</b>	<b>Total</b>	<b>63</b>	<b>0</b>	<b>0</b>	<b>0</b>	<b>0</b>	<b>0</b>	<b>0</b>	<b>63</b>
	DDR	1	0	0	0	0	0	0	1
	DS	24	0	0	0	0	0	0	24
	PKYI	8,525	0	0	0	0	0	0	8,525
<b>PRELIMINARY ENGINEERING</b>	<b>Total</b>	<b>8,550</b>	<b>0</b>	<b>0</b>	<b>0</b>	<b>0</b>	<b>0</b>	<b>0</b>	<b>8,550</b>
	DDR	74	0	0	0	0	0	0	74
	DIH	67	30	12	0	0	0	0	109
	PKYI	767	130	21	0	0	0	0	918
<b>RIGHT OF WAY</b>	<b>Total</b>	<b>908</b>	<b>160</b>	<b>33</b>	<b>0</b>	<b>0</b>	<b>0</b>	<b>0</b>	<b>1,101</b>

RESPONSIBLE AGENCY: **FDOT**

Item Segment TOTAL ALL Years ALL Phases: **\$9,714**

Item Number: **437053**

Item TOTAL ALL Years ALL Phases All Segments: **\$66,070**

\*\*\*Project is not funded in LRTP and will require a LRTP amendment.

\*\*\*Project was funded in a previous TIP.

MIAMI-DADE TRANSPORTATION PLANNING ORGANIZATION  
TRANSPORTATION IMPROVEMENT PROGRAM  
FDOT TURNPIKE ENTERPRISE



TURNPIKE

TPO Project No: **TP4370535**  
LRTP Ref.: 07-38  
County: MIAMI-DADE  
Roadway ID:  
Lanes Exist:  
Lanes Improved:  
Lanes Added:  
Project Length: 0.500  
District: 6

Project Description: **GOLDEN GLADES INTERCHANGE IMPROVEMENTS - SPUR**

Type of Work: **INTERCHANGE IMPROVEMENT**

		Proposed Funding (in \$000s)							
PHASE :	Funding Source	<2021	2020 - 2021	2021 - 2022	2022 - 2023	2023 - 2024	2024 - 2025	>2025	All Years
		81	0	0	0	0	0	0	81
CONSTRUCTION	Total	81	0	0	0	0	0	0	81
		14	0	0	0	0	0	0	14
		6,023	0	0	0	0	0	0	6,023
PRELIMINARY ENGINEERING	Total	6,037	0	0	0	0	0	0	6,037

RESPONSIBLE AGENCY: **FDOT**

Item Segment TOTAL ALL Years ALL Phases: \$6,118  
Item Number: 437053 Item TOTAL ALL Years ALL Phases All Segments: \$66,070

\*\*\*Project is not funded in LRTP and will require a LRTP amendment.

\*\*\*Project was funded in a previous TIP.

MIAMI-DADE TRANSPORTATION PLANNING ORGANIZATION  
TRANSPORTATION IMPROVEMENT PROGRAM  
FDOT TURNPIKE ENTERPRISE



**TURNPIKE**

TPO Project No: **TP4372111**  
 LRTP Ref.: 07-38  
 County: MIAMI-DADE  
 Roadway ID:  
 Lanes Exist:  
 Lanes Improved:  
 Lanes Added:  
 Project Length: 0.400  
 District: 6

Project  
Description:

**HEFT & SURFACE STREET  
IMPROVEMENTS**

**FROM HAINLIN MILLS**

**TO US 1(MP 11-12)**

Type of Work:

**INTERCHANGE JUSTIFICA/MODIFICA**

		Proposed Funding (in \$000s)							
PHASE :	Funding Source	<2021	2020 - 2021	2021 - 2022	2022 - 2023	2023 - 2024	2024 - 2025	>2025	All Years
	PKYI	68	0	0	25,186	0	0	0	25,254
<b>CONSTRUCTION</b>	<b>Total</b>	<b>68</b>	<b>0</b>	<b>0</b>	<b>25,186</b>	<b>0</b>	<b>0</b>	<b>0</b>	<b>25,254</b>
	PKYI	50	0	0	0	0	0	0	50
<b>ENVIRONMENTAL</b>	<b>Total</b>	<b>50</b>	<b>0</b>	<b>0</b>	<b>0</b>	<b>0</b>	<b>0</b>	<b>0</b>	<b>50</b>
	PKYI	5,214	0	0	0	0	0	0	5,214
<b>PRELIMINARY ENGINEERING</b>	<b>Total</b>	<b>5,214</b>	<b>0</b>	<b>0</b>	<b>0</b>	<b>0</b>	<b>0</b>	<b>0</b>	<b>5,214</b>

RESPONSIBLE AGENCY: **FDOT**

Item Segment TOTAL ALL Years ALL Phases: **\$30,518**

Item Number: **437211**

Item TOTAL ALL Years ALL Phases All Segments: **\$30,518**

\*\*\*Project is not funded in LRTP and will require a LRTP amendment.

\*\*\*Project was funded in a previous TIP.

MIAMI-DADE TRANSPORTATION PLANNING ORGANIZATION  
TRANSPORTATION IMPROVEMENT PROGRAM  
FDOT TURNPIKE ENTERPRISE



TURNPIKE

TPO Project No: **TP4395451**  
L RTP Ref.: 07-38  
County: MIAMI-DADE  
Roadway ID:  
Lanes Exist:  
Lanes Improved:  
Lanes Added:  
Project Length: 3.508  
District: 6

Project Description: **PD&E FOR WIDEN HEFT**

**FROM US 1/SOUTH OF PALM DR TO CAMPBELL DR (MP 0-2)**

Type of Work: **PD&E/EMO STUDY**

3.508		Proposed Funding (in \$000s)							
6									
PHASE :	Funding Source	<2021	2020 - 2021	2021 - 2022	2022 - 2023	2023 - 2024	2024 - 2025	>2025	All Years
		6	0	0	0	0	0	0	6
CONSTRUCTION	Total	6	0	0	0	0	0	0	6
		2,270	0	0	0	0	0	0	2,270
PROJECT DEVELOPMENT AND ENVIRONMENTAL	Total	2,270	0	0	0	0	0	0	2,270

RESPONSIBLE AGENCY: **FDOT**

Item Segment TOTAL ALL Years ALL Phases: **\$2,276**

Item Number: 439545 Item TOTAL ALL Years ALL Phases All Segments: **\$143,776**

TPO Project No: **TP4395452**  
L RTP Ref.: 07-38  
County: MIAMI-DADE  
Roadway ID:  
Lanes Exist:  
Lanes Improved:  
Lanes Added:  
Project Length: 3.508  
District: 6

Project Description: **WIDEN HEFT (SR 821) - US 1/SOUTH OF PALM DR TO CAMPBELL DR (MP 0-2)(4-6 LNS)**

Type of Work: **ADD LANES & RECONSTRUCT**

		Proposed Funding (in \$000s)							
PHASE :	Funding Source	<2021	2020 - 2021	2021 - 2022	2022 - 2023	2023 - 2024	2024 - 2025	>2025	All Years
	PKBD	0	0	0	0	0	0	132,046	132,046
	PKYI	0	0	0	0	22	0	2,180	2,202

\*\*\*Project is not funded in L RTP and will require a L RTP amendment.

\*\*\*Project was funded in a previous TIP.

MIAMI-DADE TRANSPORTATION PLANNING ORGANIZATION  
TRANSPORTATION IMPROVEMENT PROGRAM  
FDOT TURNPIKE ENTERPRISE



**TURNPIKE**

TPO Project No: **TP4395452**  
L RTP Ref.: 07-38  
County: MIAMI-DADE  
Roadway ID:  
Lanes Exist:  
Lanes Improved:  
Lanes Added:  
Project Length: 3.508  
District: 6

Project Description: **WIDEN HEFT (SR 821) - US 1/SOUTH OF PALM DR TO CAMPBELL DR (MP 0-2)(4-6 LNS)**

Type of Work: **ADD LANES & RECONSTRUCT**

		Proposed Funding (in \$000s)							
PHASE :	Funding Source	<2021	2020 - 2021	2021 - 2022	2022 - 2023	2023 - 2024	2024 - 2025	>2025	All Years
CONSTRUCTION	Total	0	0	0	0	22	0	134,226	134,248
	PKYI	0	0	6,852	400	0	0	0	7,252
PRELIMINARY ENGINEERING	Total	0	0	6,852	400	0	0	0	7,252

RESPONSIBLE AGENCY: FDOT

Item Segment TOTAL ALL Years ALL Phases: \$141,500

Item Number: 439545 Item TOTAL ALL Years ALL Phases All Segments: \$143,776

TPO Project No: **TP4404231**  
L RTP Ref.: 06-09  
County: MIAMI-DADE  
Roadway ID:  
Lanes Exist:  
Lanes Improved:  
Lanes Added:  
Project Length: 7.357  
District: 6

Project Description: **RESURFACE HEFT IN MIAMI-DADE**

Type of Work: **RESURFACING**

		Proposed Funding (in \$000s)							
PHASE :	Funding Source	<2021	2020 - 2021	2021 - 2022	2022 - 2023	2023 - 2024	2024 - 2025	>2025	All Years
	PKYI	16	0	0	0	0	0	0	16
	PKYR	8,932	200	0	0	0	0	0	9,132
CONSTRUCTION	Total	8,948	200	0	0	0	0	0	9,148

\*\*\*Project is not funded in L RTP and will require a L RTP amendment.

\*\*\*Project was funded in a previous TIP.

MIAMI-DADE TRANSPORTATION PLANNING ORGANIZATION  
TRANSPORTATION IMPROVEMENT PROGRAM  
FDOT TURNPIKE ENTERPRISE



**TURNPIKE**

TPO Project No: **TP4404231**  
 LRTP Ref.: 06-09  
 County: MIAMI-DADE  
 Roadway ID:  
 Lanes Exist:  
 Lanes Improved:  
 Lanes Added:  
 Project Length: 7.357  
 District: 6

Project Description: **RESURFACE HEFT IN MIAMI-DADE**

Type of Work: **RESURFACING**

		Proposed Funding (in \$000s)							
PHASE :	Funding Source	<2021	2020 - 2021	2021 - 2022	2022 - 2023	2023 - 2024	2024 - 2025	>2025	All Years
	PKYI	460	0	0	0	0	0	0	460
	PKYR	1,977	0	0	0	0	0	0	1,977
PRELIMINARY ENGINEERING	Total	2,437	0	0	0	0	0	0	2,437

RESPONSIBLE AGENCY: **FDOT**

Item Segment TOTAL ALL Years ALL Phases: **\$11,585**

Item Number: **440423**

Item TOTAL ALL Years ALL Phases All Segments: **\$17,387**

\*\*\*Project is not funded in LRTP and will require a LRTP amendment.

\*\*\*Project was funded in a previous TIP.

MIAMI-DADE TRANSPORTATION PLANNING ORGANIZATION  
TRANSPORTATION IMPROVEMENT PROGRAM  
FDOT TURNPIKE ENTERPRISE



**TURNPIKE**

TPO Project No: **TP4404232**  
LRTP Ref.: 06-09  
County: MIAMI-DADE  
Roadway ID:  
Lanes Exist:  
Lanes Improved:  
Lanes Added:  
Project Length: 4.816  
District: 6

Project Description: **SAFETY IMPROVEMENTS HEFT (SR 821)  
MP 0.0 - MP 9.2 IN MIAMI-DADE COUNTY**

Type of Work: **GUARDRAIL**

4.816		Proposed Funding (in \$000s)							
6									
PHASE :	Funding Source	<2021	2020 - 2021	2021 - 2022	2022 - 2023	2023 - 2024	2024 - 2025	>2025	All Years
		5,517	0	0	0	0	0	0	5,517
CONSTRUCTION	Total	5,517	0	0	0	0	0	0	5,517
		285	0	0	0	0	0	0	285
PROJECT DEVELOPMENT AND ENVIRONMENTAL	Total	285	0	0	0	0	0	0	285

RESPONSIBLE AGENCY: **FDOT**

Item Segment TOTAL ALL Years ALL Phases: **\$5,802**  
Item Number: **440423** Item TOTAL ALL Years ALL Phases All Segments: **\$17,387**

TPO Project No: **TP4426201**  
LRTP Ref.: 06-09  
County: MIAMI-DADE  
Roadway ID:  
Lanes Exist:  
Lanes Improved:  
Lanes Added:  
Project Length: 1.100  
District: 6

Project Description: **SNAPPER CREEK SERVICE PLAZA  
GENERAL IMPROVEMENTS (MP 19)**

Type of Work: **REST AREA**

1.100		Proposed Funding (in \$000s)								
6										
	PHASE :	Funding Source	<2021	2020 - 2021	2021 - 2022	2022 - 2023	2023 - 2024	2024 - 2025	>2025	All Years
		PKYI	3	0	0	0	5,944	0	0	5,947
	CONSTRUCTION	Total	3	0	0	0	5,944	0	0	5,947

\*\*\*Project is not funded in LRTP and will require a LRTP amendment.

\*\*\*Project was funded in a previous TIP.

MIAMI-DADE TRANSPORTATION PLANNING ORGANIZATION  
TRANSPORTATION IMPROVEMENT PROGRAM  
FDOT TURNPIKE ENTERPRISE



**TURNPIKE**

TPO Project No: **TP4426201**  
L RTP Ref.: 06-09  
County: MIAMI-DADE  
Roadway ID:  
Lanes Exist:  
Lanes Improved:  
Lanes Added:  
Project Length: 1.100  
District: 6

Project Description: **SNAPPER CREEK SERVICE PLAZA  
GENERAL IMPROVEMENTS (MP 19)**

Type of Work: **REST AREA**

1.100		Proposed Funding (in \$000s)							
6									
PHASE :	Funding Source	<2021	2020 - 2021	2021 - 2022	2022 - 2023	2023 - 2024	2024 - 2025	>2025	All Years
	PKYI	206	0	0	0	0	0	0	206
PROJECT DEVELOPMENT AND ENVIRONMENTAL	Total	206	0	0	0	0	0	0	206
	PKYI	206	1,286	0	0	0	0	0	1,492
PRELIMINARY ENGINEERING	Total	206	1,286	0	0	0	0	0	1,492

RESPONSIBLE AGENCY: **FDOT**

Item Segment TOTAL ALL Years ALL Phases: **\$7,645**

Item Number: **442620** Item TOTAL ALL Years ALL Phases All Segments: **\$7,645**

TPO Project No: **TP4438801**  
L RTP Ref.: 06-09  
County: MIAMI-DADE  
Roadway ID:  
Lanes Exist:  
Lanes Improved:  
Lanes Added:  
Project Length: 0.710  
District: 6

Project Description: **LIGHTING RENOVATIONS TO FHP  
PARKING LOT** **AT SNAPPER CREEK PLAZA  
(MP 19)**

Type of Work: **REST AREA**

		Proposed Funding (in \$000s)							
PHASE :	Funding Source	<2021	2020 - 2021	2021 - 2022	2022 - 2023	2023 - 2024	2024 - 2025	>2025	All Years
	PKYI	5	0	0	0	0	0	0	5

\*\*\*Project is not funded in L RTP and will require a L RTP amendment.

\*\*\*Project was funded in a previous TIP.

MIAMI-DADE TRANSPORTATION PLANNING ORGANIZATION  
TRANSPORTATION IMPROVEMENT PROGRAM  
FDOT TURNPIKE ENTERPRISE



TURNPIKE

TPO Project No: **TP4438801**  
LRTP Ref.: 06-09  
County: MIAMI-DADE  
Roadway ID:  
Lanes Exist:  
Lanes Improved:  
Lanes Added:  
Project Length: 0.710  
District: 6

Project  
Description:

**LIGHTING RENOVATIONS TO FHP  
PARKING LOT**

**AT SNAPPER CREEK PLAZA  
(MP 19)**

Type of Work:

**REST AREA**

		Proposed Funding (in \$000s)							
PHASE :	Funding Source	<2021	2020 - 2021	2021 - 2022	2022 - 2023	2023 - 2024	2024 - 2025	>2025	All Years
	PKYR	203	1,740	0	0	0	0	0	1,943
<b>CONSTRUCTION</b>	<b>Total</b>	<b>208</b>	<b>1,740</b>	<b>0</b>	<b>0</b>	<b>0</b>	<b>0</b>	<b>0</b>	<b>1,948</b>
	PKYI	67	0	0	0	0	0	0	67
	PKYR	311	0	0	0	0	0	0	311
<b>PRELIMINARY ENGINEERING</b>	<b>Total</b>	<b>378</b>	<b>0</b>	<b>0</b>	<b>0</b>	<b>0</b>	<b>0</b>	<b>0</b>	<b>378</b>

RESPONSIBLE AGENCY: **FDOT**

Item Segment TOTAL ALL Years ALL Phases: \$2,326  
Item Number: 443880 Item TOTAL ALL Years ALL Phases All Segments: \$2,326

\*\*\*Project is not funded in LRTP and will require a LRTP amendment.

\*\*\*Project was funded in a previous TIP.

MIAMI-DADE TRANSPORTATION PLANNING ORGANIZATION  
TRANSPORTATION IMPROVEMENT PROGRAM  
FDOT TURNPIKE ENTERPRISE



**TURNPIKE**

TPO Project No: **TP4438821**  
 LRTP Ref.: 07-38  
 County: MIAMI-DADE  
 Roadway ID:  
 Lanes Exist:  
 Lanes Improved:  
 Lanes Added:  
 Project Length: 16.000  
 District: 6

Project Description: **TURNPIKE EXT (SR 821) MANAGED LANE IMPLEMENTATION (MP 4-20)**

Type of Work: **MISCELLANEOUS CONSTRUCTION**

		Proposed Funding (in \$000s)							
PHASE :	Funding Source	<2021	2020 - 2021	2021 - 2022	2022 - 2023	2023 - 2024	2024 - 2025	>2025	All Years
	PKYI	1	2,176	0	33,512	0	0	0	35,689
<b>CONSTRUCTION</b>	<b>Total</b>	<b>1</b>	<b>2,176</b>	<b>0</b>	<b>33,512</b>	<b>0</b>	<b>0</b>	<b>0</b>	<b>35,689</b>
	PKYI	227	0	0	0	0	0	0	227
<b>PRELIMINARY ENGINEERING</b>	<b>Total</b>	<b>227</b>	<b>0</b>	<b>0</b>	<b>0</b>	<b>0</b>	<b>0</b>	<b>0</b>	<b>227</b>

RESPONSIBLE AGENCY: **FDOT**

Item Segment TOTAL ALL Years ALL Phases: **\$35,916**  
 Item Number: **443882**      Item TOTAL ALL Years ALL Phases All Segments: **\$38,861**

\*\*\*Project is not funded in LRTP and will require a LRTP amendment.

\*\*\*Project was funded in a previous TIP.

MIAMI-DADE TRANSPORTATION PLANNING ORGANIZATION  
TRANSPORTATION IMPROVEMENT PROGRAM  
FDOT TURNPIKE ENTERPRISE



**TURNPIKE**

TPO Project No: **TP4438822**  
LRTP Ref.: 07-38  
County: MIAMI-DADE  
Roadway ID:  
Lanes Exist:  
Lanes Improved:  
Lanes Added:  
Project Length: 7.000  
District: 6

Project Description: **TURNPIKE EXT (SR 821) MANAGED LANE IMPLEMENTATION (MP 20-27)**

Type of Work: **MISCELLANEOUS CONSTRUCTION**

PHASE :	Funding Source	Proposed Funding (in \$000s)							All Years
		<2021	2020 - 2021	2021 - 2022	2022 - 2023	2023 - 2024	2024 - 2025	>2025	
	PKYI	2	1,000	0	0	0	0	0	1,002
<b>PRELIMINARY ENGINEERING</b>	<b>Total</b>	<b>2</b>	<b>1,000</b>	<b>0</b>	<b>0</b>	<b>0</b>	<b>0</b>	<b>0</b>	<b>1,002</b>

RESPONSIBLE AGENCY: **FDOT**

Item Segment TOTAL ALL Years ALL Phases: **\$1,002**

Item Number: **443882**

Item TOTAL ALL Years ALL Phases All Segments: **\$38,861**

TPO Project No: **TP4438823**  
LRTP Ref.: 07-38  
County: MIAMI-DADE  
Roadway ID:  
Lanes Exist:  
Lanes Improved:  
Lanes Added:  
Project Length: 13.150  
District: 6

Project Description: **TURNPIKE EXT (SR 821) MANAGED LANE IMPLEMENTATION (MP 27-40.2)**

Type of Work: **MISCELLANEOUS CONSTRUCTION**

PHASE :	Funding Source	Proposed Funding (in \$000s)							All Years
		<2021	2020 - 2021	2021 - 2022	2022 - 2023	2023 - 2024	2024 - 2025	>2025	
	PKYI	2	0	0	0	1,500	0	0	1,502
<b>PRELIMINARY ENGINEERING</b>	<b>Total</b>	<b>2</b>	<b>0</b>	<b>0</b>	<b>0</b>	<b>1,500</b>	<b>0</b>	<b>0</b>	<b>1,502</b>

RESPONSIBLE AGENCY: **FDOT**

Item Segment TOTAL ALL Years ALL Phases: **\$1,502**

Item Number: **443882**

Item TOTAL ALL Years ALL Phases All Segments: **\$38,861**

\*\*\*Project is not funded in LRTP and will require a LRTP amendment.

\*\*\*Project was funded in a previous TIP.

MIAMI-DADE TRANSPORTATION PLANNING ORGANIZATION  
TRANSPORTATION IMPROVEMENT PROGRAM  
FDOT TURNPIKE ENTERPRISE



**TURNPIKE**

TPO Project No: **TP4438825**  
LRTP Ref.: 07-38  
County: MIAMI-DADE  
Roadway ID:  
Lanes Exist:  
Lanes Improved:  
Lanes Added:  
Project Length: 16.000  
District: 6

Project Description: **TURNPIKE EXT (SR 821)  
THERMOPLASTIC FOR MANAGED LANE  
IMPLEMENTATION(MP 4-20)**

Type of Work: **SIGNING/PAVEMENT MARKINGS**

		Proposed Funding (in \$000s)							
PHASE :	Funding Source	<2021	2020 - 2021	2021 - 2022	2022 - 2023	2023 - 2024	2024 - 2025	>2025	All Years
CONSTRUCTION	PKYI	41	6	0	0	0	0	0	47
	Total	41	6	0	0	0	0	0	47
PRELIMINARY ENGINEERING	PKYI	2	0	0	0	0	0	0	2
	Total	2	0	0	0	0	0	0	2

RESPONSIBLE AGENCY: **FDOT**

Item Segment TOTAL ALL Years ALL Phases: **\$49**  
Item Number: **443882** Item TOTAL ALL Years ALL Phases All Segments: **\$38,861**

TPO Project No: **TP4438826**  
LRTP Ref.: 07-38  
County: MIAMI-DADE  
Roadway ID:  
Lanes Exist:  
Lanes Improved:  
Lanes Added:  
Project Length: 16.000  
District: 6

Project Description: **TURNPIKE EXT (SR 821) SIGNING  
IMPROVEMENTS FOR MANAGED LANE  
IMPLEMENTATION**

Type of Work: **OVERHEAD SIGNING**

		Proposed Funding (in \$000s)							
PHASE :	Funding Source	<2021	2020 - 2021	2021 - 2022	2022 - 2023	2023 - 2024	2024 - 2025	>2025	All Years
		387	0	0	0	0	0	0	387
CONSTRUCTION	Total	387	0	0	0	0	0	0	387

\*\*\*Project is not funded in LRTP and will require a LRTP amendment.

\*\*\*Project was funded in a previous TIP.

MIAMI-DADE TRANSPORTATION PLANNING ORGANIZATION  
TRANSPORTATION IMPROVEMENT PROGRAM  
FDOT TURNPIKE ENTERPRISE



**TURNPIKE**

TPO Project No: **TP4438826**  
 LRTP Ref.: 07-38  
 County: MIAMI-DADE  
 Roadway ID:  
 Lanes Exist:  
 Lanes Improved:  
 Lanes Added:  
 Project Length: 16.000  
 District: 6

Project Description: **TURNPIKE EXT (SR 821) SIGNING IMPROVEMENTS FOR MANAGED LANE IMPLEMENTATION**

Type of Work: **OVERHEAD SIGNING**

PHASE :	Funding Source	Proposed Funding (in \$000s)							All Years
		<2021	2020 - 2021	2021 - 2022	2022 - 2023	2023 - 2024	2024 - 2025	>2025	
		5	0	0	0	0	0	0	5
<b>PRELIMINARY ENGINEERING</b>	<b>Total</b>	5	0	0	0	0	0	0	5

RESPONSIBLE AGENCY: **FDOT**

Item Segment TOTAL ALL Years ALL Phases: **\$392**

Item Number: **443882**

Item TOTAL ALL Years ALL Phases All Segments: **\$38,861**

\*\*\*Project is not funded in LRTP and will require a LRTP amendment.

\*\*\*Project was funded in a previous TIP.

MIAMI-DADE TRANSPORTATION PLANNING ORGANIZATION  
TRANSPORTATION IMPROVEMENT PROGRAM  
FDOT TURNPIKE ENTERPRISE



**TURNPIKE**

TPO Project No: **TP4441111**  
LRTP Ref.: 07-38  
County: MIAMI-DADE  
Roadway ID:  
Lanes Exist:  
Lanes Improved:  
Lanes Added:  
Project Length: 2.000  
District: 6

Project Description: **WIDEN TURNPIKE EXT - CAMPBELL DR TO TALLAHASSEE RD (MP 4-6) INCLUDES MANAGED LANES**

Type of Work: **ADD LANES & RECONSTRUCT**

		Proposed Funding (in \$000s)							
PHASE :	Funding Source	<2021	2020 - 2021	2021 - 2022	2022 - 2023	2023 - 2024	2024 - 2025	>2025	All Years
	PKYI	6	0	0	0	0	0	46,533	46,539
CONSTRUCTION	Total	6	0	0	0	0	0	46,533	46,539
	PKYI	3,637	450	3,209	0	0	0	0	7,296
PRELIMINARY ENGINEERING	Total	3,637	450	3,209	0	0	0	0	7,296

RESPONSIBLE AGENCY: **FDOT**

Item Segment TOTAL ALL Years ALL Phases: **\$53,835**  
Item Number: **444111** Item TOTAL ALL Years ALL Phases All Segments: **\$53,835**

TPO Project No: **TP4453071**  
LRTP Ref.: 06-09  
County: MIAMI-DADE  
Roadway ID:  
Lanes Exist:  
Lanes Improved:  
Lanes Added:  
Project Length: 0.097  
District: 6

Project Description: **HEFT (SR821) BRIDGE PAINTING (#870407) - N/B OVER SR 874**

Type of Work: **BRIDGE - PAINTING**

		Proposed Funding (in \$000s)							
PHASE :	Funding Source	<2021	2020 - 2021	2021 - 2022	2022 - 2023	2023 - 2024	2024 - 2025	>2025	All Years
	PKYR	125	1,728	0	0	0	0	0	1,853
CONSTRUCTION	Total	125	1,728	0	0	0	0	0	1,853

\*\*\*Project is not funded in LRTP and will require a LRTP amendment.

\*\*\*Project was funded in a previous TIP.

MIAMI-DADE TRANSPORTATION PLANNING ORGANIZATION  
TRANSPORTATION IMPROVEMENT PROGRAM  
FDOT TURNPIKE ENTERPRISE



**TURNPIKE**

TPO Project No: **TP4453071**  
 LRTP Ref.: 06-09  
 County: MIAMI-DADE  
 Roadway ID:  
 Lanes Exist:  
 Lanes Improved:  
 Lanes Added:  
 Project Length: 0.097  
 District: 6

Project Description: **HEFT (SR821) BRIDGE PAINTING (#870407) - N/B OVER SR 874**

Type of Work: **BRIDGE - PAINTING**

		Proposed Funding (in \$000s)							
PHASE :	Funding Source	<2021	2020 - 2021	2021 - 2022	2022 - 2023	2023 - 2024	2024 - 2025	>2025	All Years
PRELIMINARY ENGINEERING	PKYI	10	0	0	0	0	0	0	10
	PKYR	186	0	0	0	0	0	0	186
	Total	196	0	0	0	0	0	0	196
RAILROAD & UTILITIES	PKYR	84	0	0	0	0	0	0	84
	Total	84	0	0	0	0	0	0	84

RESPONSIBLE AGENCY: **FDOT**

Item Segment TOTAL ALL Years ALL Phases: **\$2,133**  
 Item Number: **445307**      Item TOTAL ALL Years ALL Phases All Segments: **\$2,133**

\*\*\*Project is not funded in LRTP and will require a LRTP amendment.

\*\*\*Project was funded in a previous TIP.

MIAMI-DADE TRANSPORTATION PLANNING ORGANIZATION  
TRANSPORTATION IMPROVEMENT PROGRAM  
FDOT TURNPIKE ENTERPRISE



**TURNPIKE**

TPO Project No: **TP4459841**  
 LRTP Ref.: 06-10  
 County: MIAMI-DADE  
 Roadway ID:  
 Lanes Exist:  
 Lanes Improved:  
 Lanes Added:  
 Project Length: 0.450  
 District: 6

Project Description: **GOLDEN GLADES TRUCK TRAVEL CENTER**

Type of Work: **MODAL SYSTEMS PLANNING**

		Proposed Funding (in \$000s)							
PHASE :	Funding Source	<2021	2020 - 2021	2021 - 2022	2022 - 2023	2023 - 2024	2024 - 2025	>2025	All Years
CONSTRUCTION	ACFP	0	0	0	16,576	0	0	0	16,576
	Total	0	0	0	16,576	0	0	0	16,576
PRELIMINARY ENGINEERING	ACFP	0	2,195	0	0	0	0	0	2,195
	Total	0	2,195	0	0	0	0	0	2,195

RESPONSIBLE AGENCY: **FDOT**

Item Segment TOTAL ALL Years ALL Phases: **\$18,771**

Item Number: **445984**

Item TOTAL ALL Years ALL Phases All Segments: **\$18,771**

Yearly Totals	\$1,526,974	\$13,856	\$28,865	\$76,674	\$15,522	\$71,968	\$247,410	\$1,981,269
<b>TURNPIKE</b>		<b>5 Year TIP Total</b>						<b>\$206,885</b>

\*\*\*Project is not funded in LRTP and will require a LRTP amendment.

\*\*\*Project was funded in a previous TIP.

**Strategic Miami Area Rapid Transit (SMART) Plan**

**East-West Corridor (SMART)**

**Type of Project:** **Expressway**

TPO Project No.	Facility/Project Name			Type of Work	Proposed Funding (\$000s)						TIP Page Ref
	From/Location	To/Location	Length (Miles)		2020 - 2021	2021 - 2022	2022 - 2023	2023 - 2024	2024 - 2025	5-YEAR TOTAL	
Agency Project No.	Responsible Agency			Project Comments							
TP4150515	THERMOPLASTIC FOR WIDEN HEFT			SIGNING/PAVEMENT MARKINGS	0	401	0	0	0	401	A2-8
	FROM BIRD RD	TO SR 836	3.1								
4150515	Florida's Turnpike										
TP4438822	TURNPIKE EXT (SR 821) MANAGED LANE IMPLEMENTATION (MP 20-27)			MISCELLANEOUS CONSTRUCTION	1,000	0	0	0	0	1,000	A2-48
			7.0								
4438822	Florida's Turnpike										

**Strategic Miami Area Rapid Transit (SMART) Plan**

**Kendall Corridor (SMART)**

**Type of Project:** **Expressway**

TPO Project No.	Facility/Project Name			Type of Work	Proposed Funding (\$000s)						TIP Page Ref
	From/Location	To/Location	Length (Miles)		2020 - 2021	2021 - 2022	2022 - 2023	2023 - 2024	2024 - 2025	5-YEAR TOTAL	
Agency Project No.	Responsible Agency			Project Comments							
TP4150512	THERMO FOR WIDEN HEFT			SIGNING/PAVEMENT MARKINGS	348	0	0	0	0	348	A2-6
	FROM S OF KILLIAN PKWY	TO N OF SW72 ST	1.4								
4150512	Florida's Turnpike										
TP4438822	TURNPIKE EXT (SR 821) MANAGED LANE IMPLEMENTATION (MP 20-27)			MISCELLANEOUS CONSTRUCTION	1,000	0	0	0	0	1,000	A2-48
			7.0								
4438822	Florida's Turnpike										

**Strategic Miami Area Rapid Transit (SMART) Plan**  
**South Dade Transitway (South Corridor) (SMART)**

**Type of Project:** **Expressway**

TPO Project No.	Facility/Project Name		Type of Work	Proposed Funding (\$000s)						TIP Page Ref	
	From/Location	To/Location		Length (Miles)	2020 - 2021	2021 - 2022	2022 - 2023	2023 - 2024	2024 - 2025		5-YEAR TOTAL
Agency Project No.	Responsible Agency		Project Comments								
TP4395452	WIDEN HEFT (SR 821) - US 1/SOUTH OF PALM DR TO CAMPBELL DR (MP 0-2)(4-6 LNS)		ADD LANES & RECONSTRUCT	0	6,852	400	22	0	7,274	A2-41	
		3.5									
4395452	Florida's Turnpike										
TP4404231	RESURFACE HEFT IN MIAMI-DADE		RESURFACING	200	0	0	0	0	200	A2-42	
		7.4									
4404231	Florida's Turnpike										
TP4438821	TURNPIKE EXT (SR 821) MANAGED LANE IMPLEMENTATION (MP 4-20)		MISCELLANEOUS CONSTRUCTION	2,176	0	33,512	0	0	35,688	A2-47	
		16.0									
4438821	Florida's Turnpike										

**Strategic Miami Area Rapid Transit (SMART) Plan**

**a - Flagler Corridor (BERT)**

**Type of Project:** **Expressway**

TPO Project No.	Facility/Project Name			Type of Work	Proposed Funding (\$000s)						TIP Page Ref
	From/Location	To/Location	Length (Miles)		2020 - 2021	2021 - 2022	2022 - 2023	2023 - 2024	2024 - 2025	5-YEAR TOTAL	
Agency Project No.	Responsible Agency			Project Comments							
TP4150515	THERMOPLASTIC FOR WIDEN HEFT			SIGNING/PAVEMENT MARKINGS	0	401	0	0	0	401	A2-8
	FROM BIRD RD	TO SR 836	3.1								
4150515	Florida's Turnpike										
TP4438822	TURNPIKE EXT (SR 821) MANAGED LANE IMPLEMENTATION (MP 20-27)			MISCELLANEOUS CONSTRUCTION	1,000	0	0	0	0	1,000	A2-48
			7.0								
4438822	Florida's Turnpike										

**Strategic Miami Area Rapid Transit (SMART) Plan**

**b - S. Miami-Dade Express (BERT)**

**Type of Project:** **Expressway**

TPO Project No.	Facility/Project Name			Type of Work	Proposed Funding (\$000s)						TIP Page Ref
	From/Location	To/Location	Length (Miles)		2020 - 2021	2021 - 2022	2022 - 2023	2023 - 2024	2024 - 2025	5-YEAR TOTAL	
Agency Project No.	Responsible Agency			Project Comments							
TP4060963	THERMOPLASTIC FOR WIDEN HEFT			SIGNING/PAVEMENT MARKINGS	407	0	0	0	0	407	A2-2
	FROM NORTH OF EUREKA	TO SOUTH OF KILLIAN	4.0								
4060963	Florida's Turnpike										
TP4372111	HEFT & SURFACE STREET IMPROVEMENTS			INTERCHANGE JUSTIFICA/MODIFICA	0	0	25,186	0	0	25,186	A2-40
	FROM HAINLIN MILLS	TO US 1(MP 11-12)	0.4								
4372111	Florida's Turnpike										
TP4395452	WIDEN HEFT (SR 821) - US 1/SOUTH OF PALM DR TO CAMPBELL DR (MP 0-2)(4-6 LNS)			ADD LANES & RECONSTRUCT	0	6,852	400	22	0	7,274	A2-41
			3.5								
4395452	Florida's Turnpike										
TP4404231	RESURFACE HEFT IN MIAMI-DADE			RESURFACING	200	0	0	0	0	200	A2-42
			7.4								
4404231	Florida's Turnpike										

**Strategic Miami Area Rapid Transit (SMART) Plan**

**b - S. Miami-Dade Express (BERT)**

**Type of Project:** **Expressway**

TP4426201	SNAPPER CREEK SERVICE PLAZA GENERAL IMPROVEMENTS (MP 19)		REST AREA	1,286	0	0	5,944	0	7,230	A2-44
		1.1								
4426201	Florida's Turnpike									
TP4438801	LIGHTING RENOVATIONS TO FHP PARKING LOT		REST AREA	1,740	0	0	0	0	1,740	A2-45
	AT SNAPPER CREEK PLAZA (MP 19)	0.7								
4438801	Florida's Turnpike									
TP4438821	TURNPIKE EXT (SR 821) MANAGED LANE IMPLEMENTATION (MP 4-20)		MISCELLANEOUS CONSTRUCTION	2,176	0	33,512	0	0	35,688	A2-47
		16.0								
4438821	Florida's Turnpike									
TP4441111	WIDEN TURNPIKE EXT - CAMPBELL DR TO TALLAHASSEE RD (MP 4-6) INCLUDES MANAGED LANES		ADD LANES & RECONSTRUCT	450	3,209	0	0	0	3,659	A2-51
		2.0								
4441111	Florida's Turnpike									
TP4453071	HEFT (SR821) BRIDGE PAINTING (#870407) - N/B OVER SR 874		BRIDGE - PAINTING	1,728	0	0	0	0	1,728	A2-51
		0.1								
4453071	Florida's Turnpike									

**Strategic Miami Area Rapid Transit (SMART) Plan**  
**c - N.W. Miami-Dade Express (BERT)**

**Type of Project:** Expressway

TPO Project No.	Facility/Project Name		Type of Work	Proposed Funding (\$000s)						TIP Page Ref	
	From/Location	To/Location		Length (Miles)	2020 - 2021	2021 - 2022	2022 - 2023	2023 - 2024	2024 - 2025		5-YEAR TOTAL
Agency Project No.	Responsible Agency		Project Comments								
TP4355421	WIDEN TURNPIKE EXT (SR 821) - NW 106 ST TO I-75 (MP 34-39) (6 TO 10) INCLUDES MANAGED LANES		ADD LANES & RECONSTRUCT	0	6,370	0	0	0	0	6,370	A2-28
		6.2									
4355421	Florida's Turnpike										
TP4438823	TURNPIKE EXT (SR 821) MANAGED LANE IMPLEMENTATION (MP 27-40.2)		MISCELLANEOUS CONSTRUCTION	0	0	0	1,500	0	1,500	A2-48	
		13.2									
4438823	Florida's Turnpike										

**Strategic Miami Area Rapid Transit (SMART) Plan**

**d - S.W. Miami-Dade Express (BERT)**

**Type of Project:** Expressway

TPO Project No.	Facility/Project Name		Type of Work	Proposed Funding (\$000s)						TIP Page Ref	
	From/Location	To/Location		Length (Miles)	2020 - 2021	2021 - 2022	2022 - 2023	2023 - 2024	2024 - 2025		5-YEAR TOTAL
Agency Project No.	Responsible Agency		Project Comments								
TP4060963	THERMOPLASTIC FOR WIDEN HEFT		SIGNING/PAVEMENT MARKINGS	407	0	0	0	0	407	A2-2	
	FROM NORTH OF EUREKA	TO SOUTH OF KILLIAN									4.0
4060963	Florida's Turnpike										
TP4438821	TURNPIKE EXT (SR 821) MANAGED LANE IMPLEMENTATION (MP 4-20)		MISCELLANEOUS CONSTRUCTION	2,176	0	33,512	0	0	35,688	A2-47	
		16.0									
4438821	Florida's Turnpike										
TP4453071	HEFT (SR821) BRIDGE PAINTING (#870407) - N/B OVER SR 874		BRIDGE - PAINTING	1,728	0	0	0	0	1,728	A2-51	
		0.1									
4453071	Florida's Turnpike										

**Strategic Miami Area Rapid Transit (SMART) Plan**

**e1 - Florida's Turnpike (south) (BERT)**

**Type of Project:** **Expressway**

TPO Project No.	Facility/Project Name			Type of Work	Proposed Funding (\$000s)						TIP Page Ref
	From/Location	To/Location	Length (Miles)		2020 - 2021	2021 - 2022	2022 - 2023	2023 - 2024	2024 - 2025	5-YEAR TOTAL	
Agency Project No.	Responsible Agency			Project Comments							
TP4060963	THERMOPLASTIC FOR WIDEN HEFT			SIGNING/PAVEMENT MARKINGS	407	0	0	0	0	407	A2-2
	FROM NORTH OF EUREKA	TO SOUTH OF KILLIAN	4.0								
4060963	Florida's Turnpike										
TP4150512	THERMO FOR WIDEN HEFT			SIGNING/PAVEMENT MARKINGS	348	0	0	0	0	348	A2-6
	FROM S OF KILLIAN PKWY	TO N OF SW72 ST	1.4								
4150512	Florida's Turnpike										
TP4150515	THERMOPLASTIC FOR WIDEN HEFT			SIGNING/PAVEMENT MARKINGS	0	401	0	0	0	401	A2-8
	FROM BIRD RD	TO SR 836	3.1								
4150515	Florida's Turnpike										
TP4271462	THERMOPLASTIC FOR HEFT WIDENING			SIGNING/PAVEMENT MARKINGS	140	0	0	0	0	140	A2-21
	FROM N OF SW 72 ST	TO BIRD RD	1.9								
4271462	Florida's Turnpike										

**Strategic Miami Area Rapid Transit (SMART) Plan**

**e1 - Florida's Turnpike (south) (BERT)**

**Type of Project:** **Expressway**

TP4372111	HEFT & SURFACE STREET IMPROVEMENTS		INTERCHANGE JUSTIFICA/MODIFICA	0	0	25,186	0	0	25,186	A2-40
	FROM HAINLIN MILLS	TO US 1(MP 11-12)								
4372111	Florida's Turnpike									
TP4395452	WIDEN HEFT (SR 821) - US 1/SOUTH OF PALM DR TO CAMPBELL DR (MP 0-2)(4-6 LNS)		ADD LANES & RECONSTRUCT	0	6,852	400	22	0	7,274	A2-41
4395452	Florida's Turnpike									
TP4404231	RESURFACE HEFT IN MIAMI-DADE		RESURFACING	200	0	0	0	0	200	A2-42
4404231	Florida's Turnpike									
TP4426201	SNAPPER CREEK SERVICE PLAZA GENERAL IMPROVEMENTS (MP 19)		REST AREA	1,286	0	0	5,944	0	7,230	A2-44
4426201	Florida's Turnpike									
TP4438801	LIGHTING RENOVATIONS TO FHP PARKING LOT		REST AREA	1,740	0	0	0	0	1,740	A2-45
	AT SNAPPER CREEK PLAZA (MP 19)									
4438801	Florida's Turnpike									
TP4438821	TURNPIKE EXT (SR 821) MANAGED LANE IMPLEMENTATION (MP 4-20)		MISCELLANEOUS CONSTRUCTION	2,176	0	33,512	0	0	35,688	A2-47
4438821	Florida's Turnpike									

**Strategic Miami Area Rapid Transit (SMART) Plan**

**e1 - Florida's Turnpike (south) (BERT)**

**Type of Project:** **Expressway**

TP4438822	TURNPIKE EXT (SR 821) MANAGED LANE IMPLEMENTATION (MP 20-27)		MISCELLANEOUS CONSTRUCTION	1,000	0	0	0	0	1,000	A2-48
		7.0								
4438822	Florida's Turnpike									
TP4438823	TURNPIKE EXT (SR 821) MANAGED LANE IMPLEMENTATION (MP 27-40.2)		MISCELLANEOUS CONSTRUCTION	0	0	0	1,500	0	1,500	A2-48
		13.2								
4438823	Florida's Turnpike									
TP4441111	WIDEN TURNPIKE EXT - CAMPBELL DR TO TALLAHASSEE RD (MP 4-6) INCUDES MANAGED LANES		ADD LANES & RECONSTRUCT	450	3,209	0	0	0	3,659	A2-51
		2.0								
4441111	Florida's Turnpike									
TP4453071	HEFT (SR821) BRIDGE PAINTING (#870407) - N/B OVER SR 874		BRIDGE - PAINTING	1,728	0	0	0	0	1,728	A2-51
		0.1								
4453071	Florida's Turnpike									

**Strategic Miami Area Rapid Transit (SMART) Plan**

**e1 - Florida's Turnpike (south) (BERT)**

**Type of Project:** Arterial/Collector Road

TPO Project No.	Facility/Project Name			Type of Work	Proposed Funding (\$000s)						TIP Page Ref
	From/Location	To/Location	Length (Miles)		2020 - 2021	2021 - 2022	2022 - 2023	2023 - 2024	2024 - 2025	5-YEAR TOTAL	
Agency Project No.	Responsible Agency			Project Comments							
TP4271465	BIRD RD (SW 40 ST) INTERSECTION IMPROVEMENTS W SR 821 (HEFT MP 23)			INTERSECTION IMPROVEMENT	0	0	950	0	0	950	A2-22
			0.8								
4271465	Florida's Turnpike										

**Strategic Miami Area Rapid Transit (SMART) Plan**

**e2 - Florida's Turnpike (north) (BERT)**

**Type of Project:** **Expressway**

TPO Project No.	Facility/Project Name			Type of Work	Proposed Funding (\$000s)						TIP Page Ref
	From/Location	To/Location	Length (Miles)		2020 - 2021	2021 - 2022	2022 - 2023	2023 - 2024	2024 - 2025	5-YEAR TOTAL	
Agency Project No.	Responsible Agency			Project Comments							
TP4150515	THERMOPLASTIC FOR WIDEN HEFT			SIGNING/PAVEMENT MARKINGS	0	401	0	0	0	401	A2-8
	FROM BIRD RD	TO SR 836	3.1								
4150515	Florida's Turnpike										
TP4355421	WIDEN TURNPIKE EXT (SR 821) - NW 106 ST TO I-75 (MP 34-39) (6 TO 10) INCLUDES MANAGED LANES			ADD LANES & RECONSTRUCT	0	6,370	0	0	0	6,370	A2-28
			6.2								
4355421	Florida's Turnpike										
TP4355431	WIDEN HEFT			ADD LANES & RECONSTRUCT	0	12,000	0	0	0	12,000	A2-30
	FROM SR 836	TO NW 106 ST (MP 26-34) (6/8 LNS TO 10 INCLUDES MANAGED LANES)	6.0								
4355431	Florida's Turnpike										
TP4438822	TURNPIKE EXT (SR 821) MANAGED LANE IMPLEMENTATION (MP 20-27)			MISCELLANEOUS CONSTRUCTION	1,000	0	0	0	0	1,000	A2-48
			7.0								
4438822	Florida's Turnpike										

**Strategic Miami Area Rapid Transit (SMART) Plan**  
**e2 - Florida's Turnpike (north) (BERT)**

**Type of Project:** **Expressway**

TP4438823	TURNPIKE EXT (SR 821) MANAGED LANE IMPLEMENTATION (MP 27-40.2)		MISCELLANEOUS CONSTRUCTION	0	0	0	1,500	0	1,500	A2-48
		13.2								
4438823	Florida's Turnpike									

**Strategic Miami Area Rapid Transit (SMART) Plan**  
**f1- Beach Express North (preferred alt) (BERT)**

**Type of Project:**      **Transit**

TPO Project No.	Facility/Project Name			Type of Work	Proposed Funding (\$000s)						TIP Page Ref
	From/Location	To/Location	Length (Miles)		2020 - 2021	2021 - 2022	2022 - 2023	2023 - 2024	2024 - 2025	5-YEAR TOTAL	
Agency Project No.	Responsible Agency			Project Comments							
TP4459841	GOLDEN GLADES TRUCK TRAVEL CENTER			MODAL SYSTEMS PLANNING	2,195	0	16,576	0	0	18,771	A2-53
			0.5								
4459841	Florida's Turnpike										

# Transportation Improvement Program (TIP)

## Part Two: 5-Year Project Listing Miami-Dade Expressway Authority (MDX)



PORTMIAMI



**Private Sector**



Miami-Dade Transportation  
Planning Organization



Fiscal Years 2020/2021 to 2024/2025  
Transportation Improvement Program (TIP)

## **“Moving Miami-Dade”**

Miami-Dade Expressway Authority (MDX)

This section of the TIP focuses on the major mobility improvement projects programmed by the Miami-Dade Expressway Authority (MDX) for the next five years. MDX is an agency of the State enabled by the Florida Legislature and created by Ordinance of the Miami-Dade County Commission in December 1994, which allowed MDX to acquire, hold, construct, improve, maintain, operate, own and lease an expressway system located in Miami-Dade County.

### **The MDX System**

---

The MDX System includes five (5) of the busiest and most important State Roads (SR) in Miami-Dade County: Airport Expressway (SR 112); Dolphin Expressway (SR 836); Don Shula Expressway (SR 874); Snapper Creek Expressway (SR 878); Gratigny Parkway (SR 924) as well as NW 138<sup>th</sup> Street from US-27 to just east of NW 97<sup>th</sup> Avenue and the LeJeune Frontage Roads from SR 836 to Central Boulevard.

### **Project Funding**

---

MDX's primary source of revenue is the tolls collected on its five expressways which are reinvested in Miami-Dade County to improve mobility and offer transportation choices within the county. MDX borrows money to fund its projects by selling bonds and uses the toll revenues as collateral. Like a mortgage loan where collateral is offered to the bank to secure the loan until fully paid, MDX offers the projected revenues as assurance that the bond's principal and interest will be paid. MDX does not receive any gas tax, property tax, sales tax or any other source of revenue.

## FY 2021-2025

---

Major projects included in the MDX FY 2021 - 2025 TIP are highlighted within the following pages. The projects have been organized by the following categories: Existing System Improvements and System Expansion.

### **Existing System Improvement Projects**

The following projects are categorized as Existing System Improvements in the current Five-Year TIP and include widening or reconstruction within an existing roadway segment:

#### **Project 83611 – SR 836/I-95 Interchange Improvements**

MDX has partnered with FDOT to acquire right-of-way, design and build the SR 836 improvements from NW 17<sup>th</sup> Avenue to I-95 in conjunction with the I-95/I-395 project. Improvements to SR 836 from NW 17<sup>th</sup> Avenue to I-95 including widening and operational improvements to SR 836 eastbound from NW 17<sup>th</sup> Avenue to I-95 Interchange, double decking of the SR 836 bridges over the Miami River and improvements to the SR 836 westbound mainline and a new connector serving southbound I-95 traffic destined westbound on SR 836 and to the Civic Center. The project will improve safety and mobility and improve access to the Hospital District by providing improved access to the area from I-95 and SR 836. The design-build contract was executed in July 2018 and completion is anticipated by FY 2023. Total cost for the MDX project is estimated at \$241.8 million.

#### **Project 83628 – SR 836 Operational, Capacity and Interchange Improvements**

This project is constructing an additional eastbound and westbound lane on SR 836 from west of NW 57<sup>th</sup> Avenue to NW 17<sup>th</sup> Avenue as well as improving the SR 836 interchanges at NW 57<sup>th</sup> Avenue, LeJeune Road, NW 27<sup>th</sup> Avenue and NW 17<sup>th</sup> Avenue. These improvements will provide additional capacity on the mainline and improve operations in and around the existing interchanges resulting in an improved level of service and safety. This project also includes inside shoulder modifications to support the SR 836 Express Bus Service. This project is anticipated to be completed in FY 2020. Total cost is estimated at \$195.5 million.

#### **Project 83629 – SR 836 Interchange Modifications at 87<sup>th</sup> Avenue**

This project reconstructs the SR 836 Mainline and NW 87<sup>th</sup> Avenue interchange to enhance operations and improve safety on the SR 836 corridor. Construction is anticipated completion date of FY 2020. Total cost is estimated at \$99.3 million.

### **System Expansion Projects**

The following projects are categorized as System Expansions in the current Five-Year TIP and include all construction of new roadway segments on new alignments adjacent to the existing system that will increase the total centerline miles of the system:


### Project 83618 – SR 836 Southwest Extension/Kendall Parkway

This 14-mile multimodal corridor will extend SR 836 from NW 137<sup>th</sup> Avenue to SW 136<sup>th</sup> Street and provide the residents in the western portion of the County another transportation option. The project is envisioned to include: Express bus service and park & ride facilities at SW 88<sup>th</sup> Street and at SW 136<sup>th</sup> Street; a multi-use recreational trail for walking and biking; 1,000 acres of land to be preserved in its natural state in perpetuity; widening of the existing SR 836 Extension from NW 137<sup>th</sup> Avenue to the Florida's Turnpike; as well as improvements to 137<sup>th</sup> Avenue, 157<sup>th</sup> Avenue, SW 88<sup>th</sup> Street, SW 104<sup>th</sup> Street and SW 136<sup>th</sup> Street to facilitate access. The improvements to local streets will be a contribution to Miami-Dade County. The final design and construction schedules are yet to be determined. Total cost is estimated at \$1 billion.

### Project 87410 – SR 874 Ramp Connector to SW 128<sup>th</sup> Street


The construction is underway for the new access ramp connection from the southern terminus of SR 874 to SW 128<sup>th</sup> Street. This new ramp will provide expressway access to the growing southwest Miami-Dade communities, presently only serviced by access to and from Florida's Turnpike, through the SW 120<sup>th</sup> Street and the SW 152<sup>nd</sup> Street ramps. MDX will widen SW 128<sup>th</sup> Street from two to four lanes from SW 122<sup>nd</sup> Avenue to SW 137<sup>th</sup> Avenue as a contribution to Miami-Dade County. A portion of this project is being constructed by the Florida's Turnpike Enterprise under an interagency agreement with MDX as part of a larger project to widen the HEFT and reconstruct the HEFT/SR 874 Interchange to yield efficiencies and eliminate future throwaway costs. This project also includes the extension of SW 127<sup>th</sup> Avenue from SW 128<sup>th</sup> Street to SW 124<sup>th</sup> Street funded by Miami-Dade County. The construction is anticipated to be completed in FY 2021. Total cost is estimated at \$111.7 million.

MIAMI-DADE TRANSPORTATION PLANNING ORGANIZATION  
TRANSPORTATION IMPROVEMENT PROGRAM  
MIAMI-DADE EXPRESSWAY AUTHORITY (MDX)

TPO Project No	Facility/Project Name	Length (miles)	Type of Work	L RTP Ref	Project Cost (\$000s)	Prior Years Cost (\$000s)								
Agency Project No	From /Location To /Location			See Footnote										
	Remarks /Comments													
XA83611	SR 836 / Dolphin Expressway & I-95	2.0	Widening and Operational Improvements	07-42	\$241,594	\$107,788	Activity /Phase	Funding Source	Proposed Funding (in \$000s)					
83611	SR 836 & NW 17 Ave I-95								2020 - 2021	2021 - 2022	2022 - 2023	2023 - 2024	2024 - 2025	
	Project on LRTP - Page 6-12													
							DSB	MDX	51,417	56,694	22,407	3,288	0	
XA83618	Kendall Parkway / SR 836 (Dolphin) SW Extension	14.3	Expressway Extension	07-42	\$1,092,000	\$41,526	Activity /Phase	Funding Source	Proposed Funding (in \$000s)					
83618	SR 836 / Dolphin Expwy terminus at NW 137 Ave & NW SW 136 St								2020 - 2021	2021 - 2022	2022 - 2023	2023 - 2024	2024 - 2025	
	CDMP amendment was adopted pursuant to Ordinance No. 18-109 but is currently under challenge pursuant to s. 163.3184, F.S. The adopted amendment restricts use of roadway for concurrency management or any													
							PD	MDX	91	0	0	0	0	
							ROW	MDX	17,458	11,742	14,710	10,000	10,501	
							PDE	MDX	1,374	590	0	0	0	
XA83628	SR 836 / Dolphin Expressway1	4.2	Mainline Widening and Interchange Improvements	07-42	\$195,456	\$195,456	Activity /Phase	Funding Source	Proposed Funding (in \$000s)					
83628	SR 836 & NW 57 Ave SR 836 & NW 17 Ave								2020 - 2021	2021 - 2022	2022 - 2023	2023 - 2024	2024 - 2025	
	Congestion Relief Project													
							DSB	MDX	0	0	0	0	0	
XA83629	SR 836 / Dolphin Expressway1	0.0	Interchange Improvements	07-42	\$99,318	\$99,318	Activity /Phase	Funding Source	Proposed Funding (in \$000s)					
83629	SR 836 / Dolphin Expressway W of NW 82 Ave NW 97 Ave								2020 - 2021	2021 - 2022	2022 - 2023	2023 - 2024	2024 - 2025	
	Congestion Relief Project													
							CST	MDX	0	0	0	0	0	


Notes:

MIAMI-DADE TRANSPORTATION PLANNING ORGANIZATION  
TRANSPORTATION IMPROVEMENT PROGRAM  
MIAMI-DADE EXPRESSWAY AUTHORITY (MDX)

TPO Project No	Facility/Project Name	Length (miles)	Type of Work	L RTP Ref	Project Cost (\$000s)	Prior Years Cost (\$000s)								
Agency Project No	From /Location To /Location			See Footnote										
	Remarks /Comments													
XA83634	SR 836 / Dolphin Expressway	0.0	New Connector	07-42	\$57,346	\$885	Activity /Phase	Funding Source	Proposed Funding (in \$000s)					
83634	HEFT SR 836 / Dolphin Expressway								2020 - 2021	2021 - 2022	2022 - 2023	2023 - 2024	2024 - 2025	
									PD	MDX	198	0	0	0
									DSB	MDX	8,648	20,140	19,105	8,369
XA87410	SR 874 / Don Shula Expressway	2.0	New Connector	07-42	\$113,184	\$84,581	Activity /Phase	Funding Source	Proposed Funding (in \$000s)					
87410	SW 128 St SR 874 (Don Shula)								2020 - 2021	2021 - 2022	2022 - 2023	2023 - 2024	2024 - 2025	
	A portion of the project being built by FTE under partnership agreement.													
									ROW	MDX	7,258	0	0	0
									DSB	MDX	21,345	0	0	0
XA92404	SR 924 / Gratigny Parkway West Extension	2.3	Expressway Extension	07-42	\$307,729	\$32,997	Activity /Phase	Funding Source	Proposed Funding (in \$000s)					
92404	SR 826 / Palmetto Expressway & I-75 SR 821 / HEFT								2020 - 2021	2021 - 2022	2022 - 2023	2023 - 2024	2024 - 2025	
	MDX project includes only ROW and construction of piers in critical areas. Balance of scope is deferred.													
									CST	MDX	6,873	0	0	0
XA92408	SR 924 Partial Interchange at NW 67th Avenue	0.0	Interchange Improvements	07-42	\$32,393	\$1,776	Activity /Phase	Funding Source	Proposed Funding (in \$000s)					
92408	SR 924 NW 67th Avenue								2020 - 2021	2021 - 2022	2022 - 2023	2023 - 2024	2024 - 2025	
	Safety enhancement													
									PE	MDX	0	0	0	0
									ROW	MDX	0	0	0	0

Notes:

MIAMI-DADE TRANSPORTATION PLANNING ORGANIZATION  
TRANSPORTATION IMPROVEMENT PROGRAM  
MIAMI-DADE EXPRESSWAY AUTHORITY (MDX)

TPO Project No	Facility/Project Name		Length (miles)	Type of Work	LRTP Ref	Project Cost (\$000s)	Prior Years Cost (\$000s)							
Agency Project No	From /Location		To /Location		See Footnote									
	Remarks /Comments													
								DSB	MDX	14,140	8,576	0	0	0
								Yearly Totals	128,802	97,742	56,222	21,657	10,501	
								5 Year TIP Total						\$314,924

Notes:

**Strategic Miami Area Rapid Transit (SMART) Plan**

**East-West Corridor (SMART)**

**Type of Project:** **Expressway**

TPO Project No.	Facility/Project Name			Type of Work	Proposed Funding (\$000s)						TIP Page Ref
	From/Location	To/Location	Length (Miles)		2020 - 2021	2021 - 2022	2022 - 2023	2023 - 2024	2024 - 2025	5-YEAR TOTAL	
Agency Project No.	Responsible Agency		Project Comments								
XA83634	SR 836 / Dolphin Expressway			New Connector	8,846	20,140	19,105	8,369	0	56,460	A3-2
	HEFT	SR 836 / Dolphin Expressway	0.0								
83634	Miami-Dade Expressway Authority										

**Strategic Miami Area Rapid Transit (SMART) Plan**

**b - S. Miami-Dade Express (BERT)**

**Type of Project:** **Expressway**

TPO Project No.	Facility/Project Name			Type of Work	Proposed Funding (\$000s)						TIP Page Ref
	From/Location	To/Location	Length (Miles)		2020 - 2021	2021 - 2022	2022 - 2023	2023 - 2024	2024 - 2025	5-YEAR TOTAL	
Agency Project No.	Responsible Agency			Project Comments							
XA87410	SR 874 / Don Shula Expressway			New Connector	28,603	0	0	0	0	28,603	A3-2
	SW 128 St	SR 874 (Don Shula)									
87410	Miami-Dade Expressway Authority			A portion of the project being built by FTE under partnership agreement.							

**Strategic Miami Area Rapid Transit (SMART) Plan**  
**c - N.W. Miami-Dade Express (BERT)**

**Type of Project:** **Expressway**

TPO Project No.	Facility/Project Name			Type of Work	Proposed Funding (\$000s)						TIP Page Ref
	From/Location	To/Location	Length (Miles)		2020 - 2021	2021 - 2022	2022 - 2023	2023 - 2024	2024 - 2025	5-YEAR TOTAL	
Agency Project No.	Responsible Agency			Project Comments							
XA92404	SR 924 / Gratigny Parkway West Extension			Expressway Extension	6,873	0	0	0	0	6,873	A3-2
	SR 826 / Palmetto Expressway SR 821 / HEFT & I-75		2.3								
92404	Miami-Dade Expressway Authority			MDX project includes only ROW and construction of piers in critical areas. Balance of scope is deferred.							

**Strategic Miami Area Rapid Transit (SMART) Plan**

**d - S.W. Miami-Dade Express (BERT)**

**Type of Project:** **Expressway**

TPO Project No.	Facility/Project Name			Type of Work	Proposed Funding (\$000s)						TIP Page Ref
	From/Location	To/Location	Length (Miles)		2020 - 2021	2021 - 2022	2022 - 2023	2023 - 2024	2024 - 2025	5-YEAR TOTAL	
Agency Project No.	Responsible Agency			Project Comments							
XA87410	SR 874 / Don Shula Expressway			New Connector	28,603	0	0	0	0	28,603	A3-2
	SW 128 St	SR 874 (Don Shula)									
87410	Miami-Dade Expressway Authority			A portion of the project being built by FTE under partnership agreement.							

**Strategic Miami Area Rapid Transit (SMART) Plan**

**e1 - Florida's Turnpike (south) (BERT)**

**Type of Project:** **Expressway**

TPO Project No.	Facility/Project Name		Type of Work	Proposed Funding (\$000s)						TIP Page Ref
	From/Location	To/Location		Length (Miles)	2020 - 2021	2021 - 2022	2022 - 2023	2023 - 2024	2024 - 2025	
Agency Project No.	Responsible Agency		Project Comments							
XA83634	SR 836 / Dolphin Expressway		New Connector	8,846	20,140	19,105	8,369	0	56,460	A3-2
	HEFT	SR 836 / Dolphin Expressway								
83634	Miami-Dade Expressway Authority									
XA87410	SR 874 / Don Shula Expressway		New Connector	28,603	0	0	0	0	28,603	A3-2
	SW 128 St	SR 874 (Don Shula)								
87410	Miami-Dade Expressway Authority		A portion of the project being built by FTE under partnership agreement.							

**Strategic Miami Area Rapid Transit (SMART) Plan**  
**e2 - Florida's Turnpike (north) (BERT)**

**Type of Project:** **Expressway**

TPO Project No.	Facility/Project Name		Type of Work	Proposed Funding (\$000s)						TIP Page Ref	
	From/Location	To/Location		Length (Miles)	2020 - 2021	2021 - 2022	2022 - 2023	2023 - 2024	2024 - 2025		5-YEAR TOTAL
Agency Project No.	Responsible Agency		Project Comments								
XA83634	SR 836 / Dolphin Expressway		New Connector	8,846	20,140	19,105	8,369	0	56,460	A3-2	
	HEFT	SR 836 / Dolphin Expressway									0.0
83634	Miami-Dade Expressway Authority										
XA92404	SR 924 / Gratigny Parkway West Extension		Expressway Extension	6,873	0	0	0	0	6,873	A3-2	
	SR 826 / Palmetto Expressway SR 821 / HEFT & I-75										2.3
92404	Miami-Dade Expressway Authority		MDX project includes only ROW and construction of piers in critical areas. Balance of scope is deferred.								

**Strategic Miami Area Rapid Transit (SMART) Plan**

**f2 - Beach Express Central (BERT)**

**Type of Project:** **Expressway**

TPO Project No.	Facility/Project Name			Type of Work	Proposed Funding (\$000s)						TIP Page Ref
	From/Location	To/Location	Length (Miles)		2020 - 2021	2021 - 2022	2022 - 2023	2023 - 2024	2024 - 2025	5-YEAR TOTAL	
Agency Project No.	Responsible Agency			Project Comments							
XA83611	SR 836 / Dolphin Expressway & I-95			Widening and Operational Improvements	51,417	56,694	22,407	3,288	0	133,806	A3-1
	SR 836 & NW 17 Ave	I-95	2.0								
83611	Miami-Dade Expressway Authority			Project on LRTP - Page 6-12							

# Transportation Improvement Program (TIP)

## Part Two: 5-Year Project Listing Secondary Gas Tax Program



PORTMIAMI



**Private Sector**



Miami-Dade Transportation  
Planning Organization



Fiscal Years 2020/2021 to 2024/2025  
Transportation Improvement Program (TIP)

## Secondary Gas Tax


Miami-Dade County Department of Transportation and Public Works (DTPW)

The program includes continuing projects that have fund allocations yearly.

### Continuing Program Projects


Bridge Repair and Painting	Beautification Improvements
Guardrail Safety Improvements	Pavement Markings Contract
Railroad Crossing Improvements	Maintenance of Roads and Bridges
Street Lighting Maintenance	Traffic Control Devices (Equipment/Materials)
Special Taxing District	Local Grant Match for TPO
Pavement Markings Crew	Traffic Signal Materials
Capitalization of Traffic Signals and Signs Crew	Road and Bridge Emergency Bridge Repairs/Improvements/Painting
ADA Hotline Projects	Right-of-Way Title Plant Rental
Secondary Gas-Road and Bridge Maintenance	

MIAMI-DADE TRANSPORTATION PLANNING ORGANIZATION  
TRANSPORTATION IMPROVEMENT PROGRAM  
SECONDARY GAS TAX - (SGT)

TPO Project No	Facility/Project Name		Bicycle Accom	Type of Work			<div></div>							
	From/Location	To/Location	Length (miles)	Remarks		Project Cost (\$000s)								
Agency Project No	Detailed Project Description				L RTP Ref									
PW000015	Bridge Repair and Painting								Funding (in \$000s)					
			0.0						Proposed		Tentative 3-Year Program			
15	Various locations. County maintained bridges.				06-09			Activity /Phase	2020 - 2021	2021 - 2022	2022 - 2023	2023 - 2024	2024 - 2025	
								BRIDGE	361	361	449	449	449	
PW000017	Beautification Improvements								Funding (in \$000s)					
			0.0						Proposed		Tentative 3-Year Program			
17	RAAM and Tree Health - Landscape and maintain medians on various roadways.				06-09			Activity /Phase	2020 - 2021	2021 - 2022	2022 - 2023	2023 - 2024	2024 - 2025	
								MAINTENANCE	4,274	4,255	4,234	4,234	4,234	
PW000019	Guardrail Safety Improvements								Funding (in \$000s)					
			0.0						Proposed		Tentative 3-Year Program			
19	Various locations.				06-09			Activity /Phase	2020 - 2021	2021 - 2022	2022 - 2023	2023 - 2024	2024 - 2025	
								MAINTENANCE	250	250	250	250	250	
PW000021	Pavement Markings Contract								Funding (in \$000s)					
			0.0						Proposed		Tentative 3-Year Program			
21	Various locations.				06-09			Activity /Phase	2020 - 2021	2021 - 2022	2022 - 2023	2023 - 2024	2024 - 2025	
								MAINTENANCE	500	500	500	500	500	


Note: Totals reflect expenditures based on latest budgetary information of anticipated revenues, and may differ from actual amounts received.

MIAMI-DADE TRANSPORTATION PLANNING ORGANIZATION  
TRANSPORTATION IMPROVEMENT PROGRAM  
SECONDARY GAS TAX - (SGT)

TPO Project No	Facility/Project Name		Bicycle Accom	Type of Work			<div></div>						
	From/Location	To/Location	Length (miles)	Remarks		Project Cost (\$000s)							
Agency Project No	Detailed Project Description				L RTP Ref								
PW000022	Railroad Crossing Improvements								Funding (in \$000s)				
			0.0						Proposed		Tentative 3-Year Program		
22	Various locations.				06-09			Activity /Phase	2020 - 2021	2021 - 2022	2022 - 2023	2023 - 2024	2024 - 2025
RAILROAD									500	500	500	500	500
PW000023	Maintenance of Roads and Bridges								Funding (in \$000s)				
			0.0						Proposed		Tentative 3-Year Program		
23	Road and bridge maintenance.				06-09			Activity /Phase	2020 - 2021	2021 - 2022	2022 - 2023	2023 - 2024	2024 - 2025
OTHER									500	500	500	500	500
PW000029	Street Lighting Maintenance								Funding (in \$000s)				
			0.0						Proposed		Tentative 3-Year Program		
29	FDOT yearly reimbursement is \$3,418,000. Net for DTPW is \$685,000/yr.				06-09			Activity /Phase	2020 - 2021	2021 - 2022	2022 - 2023	2023 - 2024	2024 - 2025
MAINTENANCE									551	551	685	685	685
PW000102	Traffic Control Devices (Equip.& Mat.)								Funding (in \$000s)				
			0.0						Proposed		Tentative 3-Year Program		
102	Replace existing control devices and provide signals and signs equipment.				06-09			Activity /Phase	2020 - 2021	2021 - 2022	2022 - 2023	2023 - 2024	2024 - 2025
CONSTRUCTION									603	603	750	750	750


Note: Totals reflect expenditures based on latest budgetary information of anticipated revenues, and may differ from actual amounts received.

MIAMI-DADE TRANSPORTATION PLANNING ORGANIZATION  
TRANSPORTATION IMPROVEMENT PROGRAM  
SECONDARY GAS TAX - (SGT)

TPO Project No	Facility/Project Name		Bicycle Accom	Type of Work			<div></div>						
	From/Location	To/Location	Length (miles)	Remarks		Project Cost (\$000s)							
Agency Project No	Detailed Project Description				L RTP Ref								
PW000104	Special Taxing District								Funding (in \$000s)				
			0.0						Proposed		Tentative 3-Year Program		
104	Landscaping and maintenance.				06-09			Activity /Phase	2020 - 2021	2021 - 2022	2022 - 2023	2023 - 2024	2024 - 2025
MAINTENANCE									308	323	339	339	339
PW000106	Local Grant Match for TPO								Funding (in \$000s)				
			0.0						Proposed		Tentative 3-Year Program		
106					06-09			Activity /Phase	2020 - 2021	2021 - 2022	2022 - 2023	2023 - 2024	2024 - 2025
OTHER									661	665	670	670	670
PW000107	Pavement Markings Crew								Funding (in \$000s)				
			0.0						Proposed		Tentative 3-Year Program		
107					06-09			Activity /Phase	2020 - 2021	2021 - 2022	2022 - 2023	2023 - 2024	2024 - 2025
MAINTENANCE									482	482	600	600	600
PW000110	Traffic Signal Materials								Funding (in \$000s)				
			0.0						Proposed		Tentative 3-Year Program		
110					06-09			Activity /Phase	2020 - 2021	2021 - 2022	2022 - 2023	2023 - 2024	2024 - 2025
MAINTENANCE									1,286	1,286	1,600	1,600	1,600


Note: Totals reflect expenditures based on latest budgetary information of anticipated revenues, and may differ from actual amounts received.

MIAMI-DADE TRANSPORTATION PLANNING ORGANIZATION  
TRANSPORTATION IMPROVEMENT PROGRAM  
SECONDARY GAS TAX - (SGT)

TPO Project No	Facility/Project Name		Bicycle Accom	Type of Work			<div></div>						
	From/Location	To/Location	Length (miles)	Remarks		Project Cost (\$000s)							
Agency Project No	Detailed Project Description				L RTP Ref								
PW000111	Capitalization of Traffic Signals & Signs Crew								Funding (in \$000s)				
			0.0								Proposed		Tentative 3-Year Program
111					06-09			Activity /Phase	2020 - 2021	2021 - 2022	2022 - 2023	2023 - 2024	2024 - 2025
MAINTENANCE									4,012	4,012	4,993	4,993	4,993
PW000113	Road & Bridge Emergency Bridge Repairs / Imprv. / Painting								Funding (in \$000s)				
			0.0								Proposed		Tentative 3-Year Program
113					06-09			Activity /Phase	2020 - 2021	2021 - 2022	2022 - 2023	2023 - 2024	2024 - 2025
MAINTENANCE									161	161	200	200	200
PW000114	ADA Hotline Projects								Funding (in \$000s)				
			0.0								Proposed		Tentative 3-Year Program
114					06-09			Activity /Phase	2020 - 2021	2021 - 2022	2022 - 2023	2023 - 2024	2024 - 2025
PLANNING, ENGINEERING & CONSTRUCTION									402	402	500	500	500
PW000116	Right-of-Way Title Plant Rental								Funding (in \$000s)				
			0.0								Proposed		Tentative 3-Year Program
000116					06-09			Activity /Phase	2020 - 2021	2021 - 2022	2022 - 2023	2023 - 2024	2024 - 2025
OTHER									44	44	55	55	55

Note: Totals reflect expenditures based on latest budgetary information of anticipated revenues, and may differ from actual amounts received.

MIAMI-DADE TRANSPORTATION PLANNING ORGANIZATION  
TRANSPORTATION IMPROVEMENT PROGRAM  
SECONDARY GAS TAX - (SGT)

TPO Project No	Facility/Project Name		Bicycle Accom	Type of Work			
	From/Location	To/Location	Length (miles)	Remarks	Project Cost (\$000s)	Prior Years' Funding (\$000s)	
Agency Project No	Detailed Project Description			L RTP Ref			

PW000117	Secondary Gas-Road and Bridge Maintenance						Funding (in \$000s)				
		0.0					Proposed		Tentative 3-Year Program		
000117				06-09		Activity /Phase	2020 - 2021	2021 - 2022	2022 - 2023	2023 - 2024	2024 - 2025
OTHER							0	0	0	0	0

PW000118	Flagler Street Reconstruction			Roadway reconstruction			Funding (in \$000s)				
		0.0					Proposed		Tentative 3-Year Program		
000118	Roadway reconstruction			06-09	4,170	Activity /Phase	2020 - 2021	2021 - 2022	2022 - 2023	2023 - 2024	2024 - 2025
PLANNING, ENGINEERING & CONSTRUCTION							2,085	2,085	0	0	0

Yearly Totals	16,980	16,980	16,825	16,825	16,825
5 Year TIP Total					84,435

Note: Totals reflect expenditures based on latest budgetary information of anticipated revenues, and may differ from actual amounts received.

# Transportation Improvement Program (TIP)

## Part Two: 5-Year Project Listing Road Impact Fee



PORTMIAMI



**Private Sector**



Miami-Dade Transportation  
Planning Organization



Fiscal Years 2020/2021 to 2024/2025  
Transportation Improvement Program (TIP)

## Road Impact Fee

Miami-Dade County Department of Transportation and Public Works (DTPW)

On December 6, 1988, the Board of County Commissioners adopted Dade County Road Impact Fee Ordinance No. 88-112, which provides for the fair share assessment of road impact fees on new building construction in Miami-Dade County, including municipalities. The County has been divided into nine road impact fee benefit districts. Fees collected within each district will be expended for roadway capacity improvements within each district.

Each district program includes four improvement categories: Road and Bridge Projects, Resurfacing, Traffic Operations Projects to Increase Capacity and Safety (T.O.P.I.C.S.), and Traffic Control Devices.

### Road and Bridge Projects

---

Capacity improvements along arterials and collectors

### Continuing Program Projects

---

#### Resurfacing

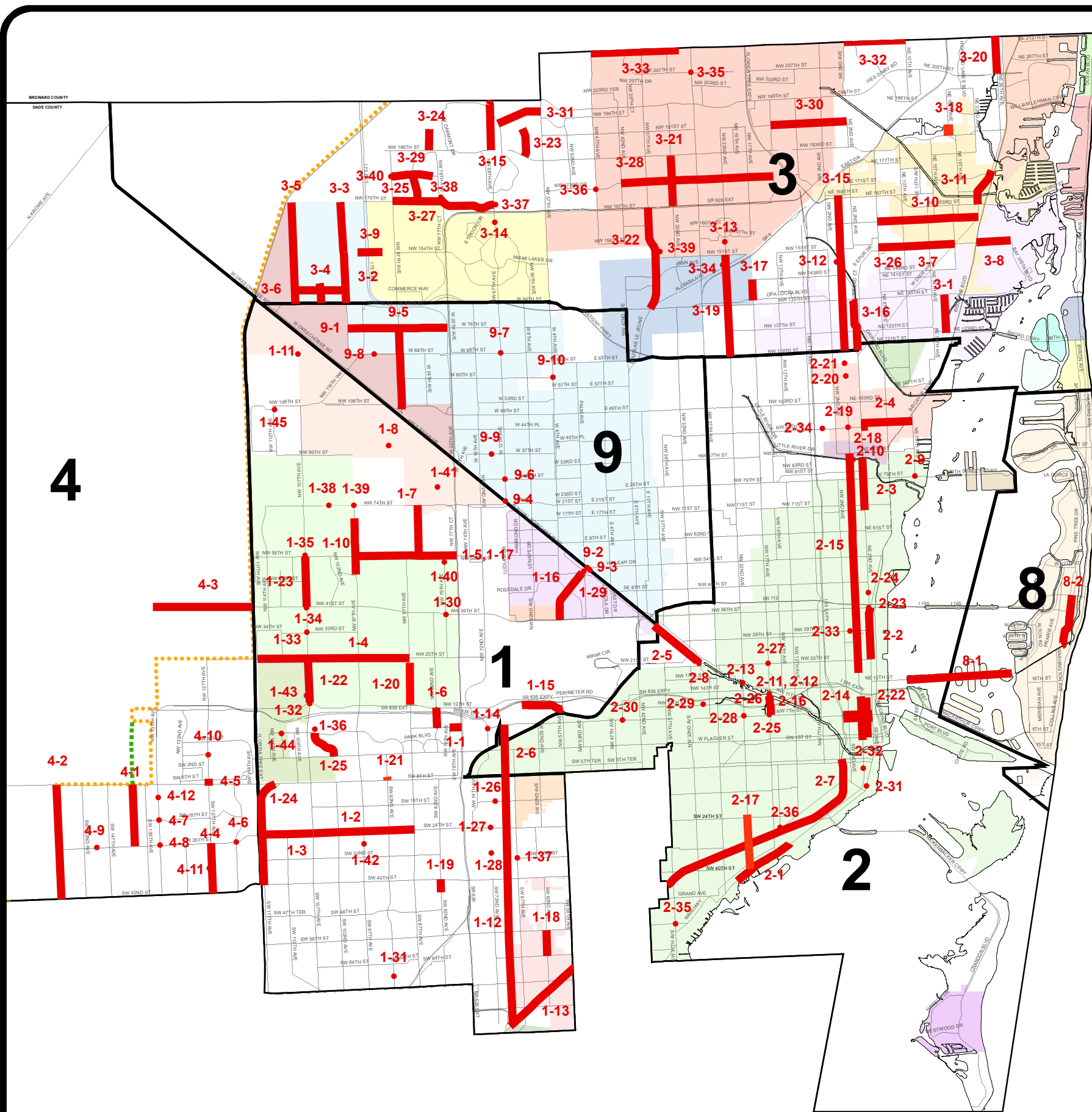
Paving, widening, drainage, striping

#### T.O.P.I.C.S.

(Traffic Operations Projects to Increase Capacity and Safety) Intersection Improvements

#### Traffic Control Devices

Signalization



# Road Impact Fee

(MAP 1 OF 2)

- Urban Development Boundary 2020
- Urban Expansion Area Boundary 2030

## Program of Projects

### RIF District 1

- 1-1. NW 7<sup>th</sup> Street from NW 79<sup>th</sup> Avenue to NW 76<sup>th</sup> Avenue
- 1-2. SW 24<sup>th</sup> Street from SW 107<sup>th</sup> Avenue to SW 87<sup>th</sup> Avenue
- 1-3. SW 24<sup>th</sup> Avenue from SW 117<sup>th</sup> Avenue to SW 107<sup>th</sup> Avenue
- 1-4. NW 25<sup>th</sup> Street from NW 117<sup>th</sup> Avenue to NW 87<sup>th</sup> Avenue
- 1-5. NW 58<sup>th</sup> Street from NW 97<sup>th</sup> Avenue to SR 826
- 1-6. NW 82<sup>nd</sup> Avenue from NW 7<sup>th</sup> Street to NW 12<sup>th</sup> Street
- 1-7. NW 84<sup>th</sup> Avenue from NW 58<sup>th</sup> Street to NW 74<sup>th</sup> Street
- 1-8. NW 89<sup>th</sup> Avenue and NW 93<sup>rd</sup> Street
- 1-9. NW 97<sup>th</sup> Avenue from NW 52<sup>nd</sup> Street to NW 58<sup>th</sup> Street
- 1-10. NW 97<sup>th</sup> Avenue from NW 58<sup>th</sup> Street to NW 70<sup>th</sup> Street
- 1-11. NW 107<sup>th</sup> Avenue and NW 122<sup>nd</sup> Street
- 1-12. Ludlam Bikepath
- 1-13. Underline
- 1-14. NW 7<sup>th</sup> Street over FEC at NW 72<sup>nd</sup> Avenue
- 1-15. Blue Lagoon Drive from NW 65<sup>th</sup> Avenue to NW 57<sup>th</sup> Avenue
- 1-16. NW 57<sup>th</sup> Avenue from NW 36<sup>th</sup> Street to South of Circle
- 1-17. NW 58<sup>th</sup> Street from NW 97<sup>th</sup> Avenue to SR 826
- 1-18. SW 62<sup>nd</sup> Avenue from SW 64<sup>th</sup> Street to SW 56<sup>th</sup> Street
- 1-19. SW 82<sup>nd</sup> Avenue from SW 40<sup>th</sup> Street and SW 43<sup>rd</sup> Terrace
- 1-20. NW 87<sup>th</sup> Avenue from NW 12<sup>th</sup> Street to NW 21<sup>st</sup> Terrace
- 1-21. SW 92<sup>nd</sup> Avenue from SW 8<sup>th</sup> St to 120ft North
- 1-22. NW 107<sup>th</sup> Avenue from NW 12<sup>th</sup> Street to NW 25<sup>th</sup> Street
- 1-23. NW 107<sup>th</sup> Avenue from NW 41<sup>st</sup> Street to NW 58<sup>th</sup> Street
- 1-24. SW 117<sup>th</sup> Avenue from SW 40<sup>th</sup> Street to SW 8<sup>th</sup> Street
- 1-25. W 102<sup>nd</sup> Avenue from W Flagler Street to Fontainebleau Boulevard
- 1-26. SW 16<sup>th</sup> Street and SW 71<sup>st</sup> Court (R/R Crossing)
- 1-27. SW 24<sup>th</sup> Street and SW 72<sup>nd</sup> Avenue (R/R Crossing)
- 1-28. Waterway Drive and SW 72<sup>nd</sup> Avenue (R/R Crossing)
- 1-29. Curtiss Parkway Circle
- 1-30. NW 79<sup>th</sup> Avenue and NW 36<sup>th</sup> Street
- 1-31. SW 92<sup>nd</sup> Avenue and SW 68<sup>th</sup> Street
- 1-32. NW 107<sup>th</sup> Avenue and NW 12<sup>th</sup> Street
- 1-33. NW 107<sup>th</sup> Avenue and NW 33<sup>rd</sup> Street
- 1-34. NW 107<sup>th</sup> Avenue and NW 41<sup>st</sup> Street
- 1-35. NW 107<sup>th</sup> Avenue and NW 58<sup>th</sup> Street
- 1-36. NW 7<sup>th</sup> Street and W Park Drive
- 1-37. SW 67<sup>th</sup> Avenue and SW 33<sup>rd</sup> Street
- 1-38. NW 74<sup>th</sup> Street and NW 102<sup>nd</sup> Avenue
- 1-39. NW 74<sup>th</sup> Street and NW 97<sup>th</sup> Avenue
- 1-40. NW 79<sup>th</sup> Avenue and NW 56<sup>th</sup> Street
- 1-41. NW 80<sup>th</sup> Street and NW 79<sup>th</sup> Place
- 1-42. SW 97<sup>th</sup> Avenue and SW 28<sup>th</sup> Street
- 1-43. NW 107<sup>th</sup> Avenue and NW 14<sup>th</sup> Street
- 1-44. NW 112<sup>th</sup> Avenue and NW 7<sup>th</sup> Street
- 1-45. NW 112<sup>th</sup> Avenue and NW 105<sup>th</sup> Street

### RIF District 2

- 2-1. South Bayshore Drive from Darwin Street to Mercy Way
- 2-2. NE 2<sup>nd</sup> Avenue from NE 20<sup>th</sup> Avenue to NE 36<sup>th</sup> Avenue
- 2-3. NE 2<sup>nd</sup> Avenue from NE 60<sup>th</sup> Street to West Little River Canal
- 2-4. NE 96<sup>th</sup> Street from NE 2<sup>nd</sup> Avenue to NE 10<sup>th</sup> Avenue
- 2-5. NW South River Drive from NW 31<sup>st</sup> Street to Tamiami Swing Bridge

ROAD IMPACT FEE (RIF)

- 2-6. Ludlam Bikepath
- 2-7. Underline
- 2-8. Tamiami Canal Bridge Replacement
- 2-9. NE 10<sup>th</sup> Avenue North of 79<sup>th</sup> Street
- 2-10. N Miami Avenue and Little River Canal
- 2-11. NW 17<sup>th</sup> Avenue and Miami River
- 2-12. NW 17<sup>th</sup> Avenue and Miami River
- 2-13. NW 22<sup>nd</sup> Avenue and Miami River
- 2-14. Downtown Miami (Micromobility Network)
- 2-15. N Miami Avenue from N 17<sup>th</sup> Street to N 87<sup>th</sup> Street
- 2-16. NW 17<sup>th</sup> Avenue from NW 7<sup>th</sup> Street to Miami Avenue Bridge
- 2-17. SW 22<sup>nd</sup> Avenue US-1 to Coral Way
- 2-18. N 95<sup>th</sup> Street from NW 3<sup>rd</sup> Avenue to NE 2<sup>nd</sup> Avenue
- 2-19. N Miami Avenue and N 95<sup>th</sup> Street
- 2-20. N Miami Avenue and N 111<sup>th</sup> Street
- 2-21. N Miami Avenue and N 115<sup>th</sup> Street
- 2-22. NE 1<sup>st</sup> Avenue and NE 6<sup>th</sup> Street
- 2-23. NE 2<sup>nd</sup> Avenue and NE 36<sup>th</sup> Street
- 2-24. NE 2<sup>nd</sup> Avenue and NE 42<sup>nd</sup> Street
- 2-25. NW 17<sup>th</sup> Avenue and NW 7<sup>th</sup> Street
- 2-26. NW 17<sup>th</sup> Avenue and NW South River Drive
- 2-27. NW 17<sup>th</sup> Avenue and NW 20<sup>th</sup> Street
- 2-28. NW 22<sup>nd</sup> Avenue and NW 7<sup>th</sup> Street
- 2-29. NW 30<sup>th</sup> Avenue and NW 11<sup>th</sup> Street
- 2-30. NW 45<sup>th</sup> Avenue and NW 7<sup>th</sup> Street
- 2-31. Brickell Avenue and SE 14<sup>th</sup> Terrace
- 2-32. S Miami Avenue and S 10<sup>th</sup> Street
- 2-33. NW 1<sup>st</sup> Avenue and NW 29<sup>th</sup> Street
- 2-34. NW 5<sup>th</sup> Avenue and NW 95<sup>th</sup> Street
- 2-35. SW 37<sup>th</sup> Avenue and Poinciana Avenue
- 2-36. US-1 and SW 16<sup>th</sup> Avenue

### RIF District 3

- 3-1. NE 16<sup>th</sup> Avenue from NE 123<sup>rd</sup> Street to NE 135<sup>th</sup> Street
- 3-2. NW 97<sup>th</sup> Avenue from NW 138<sup>th</sup> Street to NW 154<sup>th</sup> Street
- 3-3. NW 97<sup>th</sup> Avenue from NW 154<sup>th</sup> Street to NW 170<sup>th</sup> Street
- 3-4. NW 102<sup>nd</sup> Avenue from NW 138<sup>th</sup> Street to NW 145<sup>th</sup> Place
- 3-5. NW 107<sup>th</sup> Avenue from NW 138<sup>th</sup> Street to NW 170<sup>th</sup> Street
- 3-6. NW 142<sup>nd</sup> Street from NW 107<sup>th</sup> Avenue to NW 97<sup>th</sup> Avenue
- 3-7. NE 151<sup>st</sup> Street from NE 10<sup>th</sup> Avenue to W Dixie Highway
- 3-8. NE 151<sup>st</sup> Street from Biscayne Boulevard to Bay Vista Boulevard
- 3-9. NW 154<sup>th</sup> Street from W 34<sup>th</sup> Lane to NW 89<sup>th</sup> Avenue
- 3-10. NE 159<sup>th</sup> Street from NE 6<sup>th</sup> Avenue to W Dixie Highway
- 3-11. West Dixie Highway from NE 163<sup>rd</sup> Street to NE 175<sup>th</sup> Street
- 3-12. N Miami Avenue North of NW 143<sup>rd</sup> Street
- 3-13. NW 22<sup>nd</sup> Avenue and C8 Canal
- 3-14. NW 67<sup>th</sup> Avenue and C8 Canal
- 3-15. Bob-O-Link Drive from NW 186<sup>th</sup> Street to N August Drive
- 3-16. NE 2<sup>nd</sup> Avenue from NE 119<sup>th</sup> Street to NE 135<sup>th</sup> Street
- 3-17. NW 17<sup>th</sup> Avenue from Opa-Locka Boulevard to NW 143<sup>rd</sup> Street
- 3-18. NE 18<sup>th</sup> Avenue from NE 185<sup>th</sup> Street to NE 187<sup>th</sup> Street
- 3-19. NW 22<sup>nd</sup> Avenue from NW 119<sup>th</sup> Street to NW 151<sup>st</sup> Street
- 3-20. NE 26<sup>th</sup> Avenue from NE 203<sup>rd</sup> Street to NE 215<sup>th</sup> Street
- 3-21. NW 32<sup>nd</sup> Avenue from NW 167<sup>th</sup> Street to NW 183<sup>rd</sup> Street

- 3-22. NW 37<sup>th</sup> Avenue from NW 135<sup>th</sup> Street to NW 167<sup>th</sup> Street
- 3-23. NW 62<sup>nd</sup> Avenue from NW Miami Gardens Drive to NW 194<sup>th</sup> Street
- 3-24. NW 79<sup>th</sup> Avenue from NW 186<sup>th</sup> Street to NW 194<sup>th</sup> Street
- 3-25. NW 82<sup>nd</sup> Avenue from NW 170<sup>th</sup> Street to NW 178<sup>th</sup> Street
- 3-26. NE 149<sup>th</sup> Street from NE 6<sup>th</sup> Avenue to NE 12<sup>th</sup> Avenue
- 3-27. NW 170<sup>th</sup> Street/NW 169<sup>th</sup> Street from NW 87<sup>th</sup> Avenue to NW 67<sup>th</sup> Avenue
- 3-28. NW 175<sup>th</sup> Street from NW 42<sup>nd</sup> Avenue to NW 12<sup>th</sup> Avenue
- 3-29. NW 178<sup>th</sup> Street from NW 87<sup>th</sup> Avenue to NW 78<sup>th</sup> Place
- 3-30. NW 191<sup>st</sup> Street from NW 12<sup>th</sup> Avenue to NE 2<sup>nd</sup> Avenue
- 3-31. NW 199<sup>th</sup> Street from NW 67<sup>th</sup> Avenue to NW 57<sup>th</sup> Avenue
- 3-32. NE 215<sup>th</sup> Street from NE 2<sup>nd</sup> Avenue to NE 12<sup>th</sup> Avenue
- 3-33. NW 215<sup>th</sup> Street from NW 29<sup>th</sup> Avenue to NW 47<sup>th</sup> Avenue
- 3-34. NW 22<sup>nd</sup> Avenue and Ali Baba Avenue (R/R Crossing)
- 3-35. NW 27<sup>th</sup> Avenue and NW 207<sup>th</sup> Street
- 3-36. NW 47<sup>th</sup> Avenue and NW 173<sup>rd</sup> Drive
- 3-37. NW 67<sup>th</sup> Avenue and NW 169<sup>th</sup> Street
- 3-38. NW 78<sup>th</sup> Avenue and NW 170<sup>th</sup> Street
- 3-39. NW 37<sup>th</sup> Avenue and NW 153<sup>rd</sup> Street
- 3-40. NW 87<sup>th</sup> Avenue and NW 178<sup>th</sup> Street

### RIF District 4

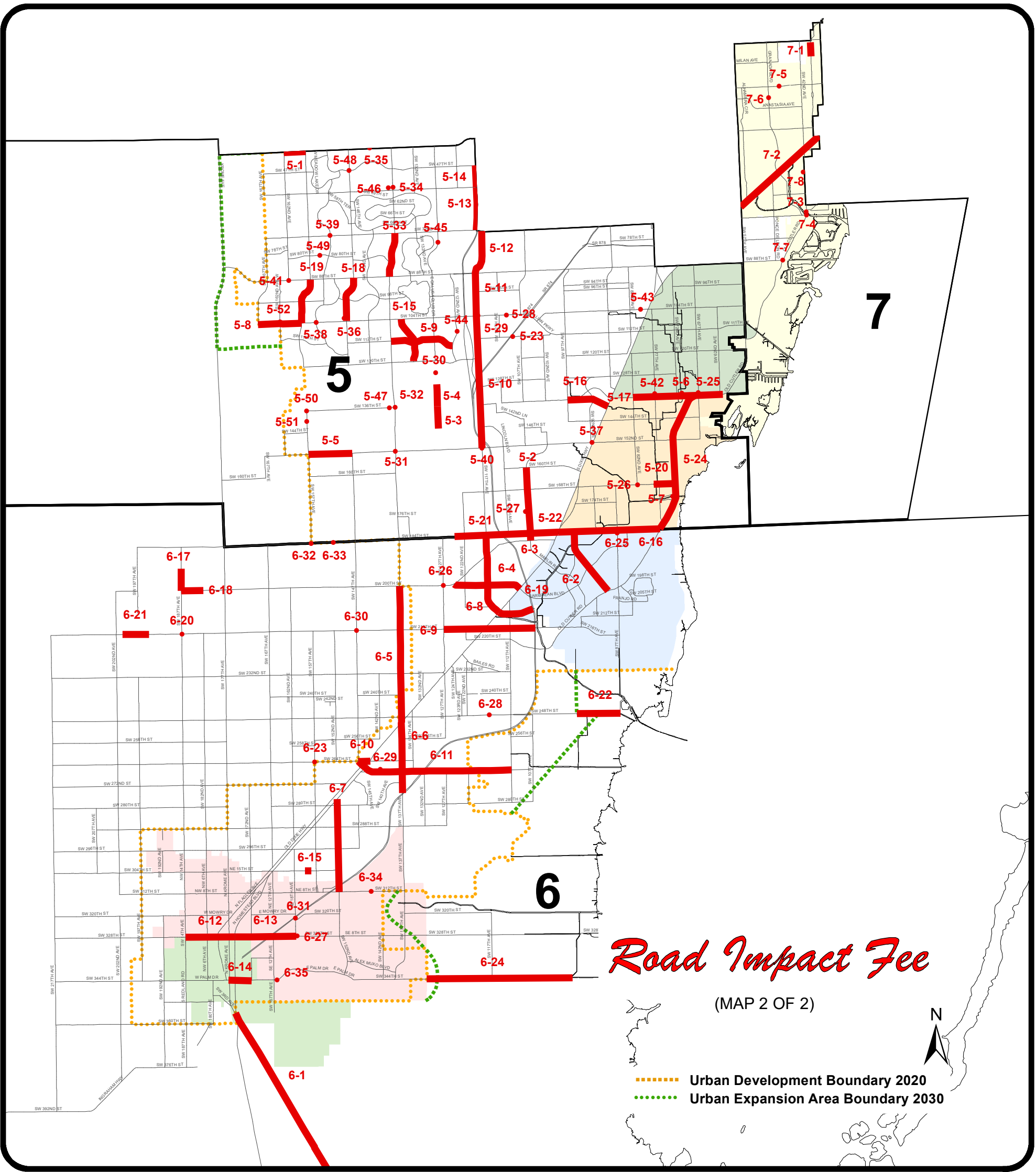
- 4-1. SW 142<sup>nd</sup> Avenue from SW 26<sup>th</sup> Street to SW 8<sup>th</sup> Street
- 4-2. SW 157<sup>th</sup> Avenue from SW 42<sup>nd</sup> Street to SW 8<sup>th</sup> Street
- 4-3. NW 41<sup>st</sup> Street west of HEFT
- 4-4. SW 127<sup>th</sup> Avenue from SW 42<sup>nd</sup> Street to Coral Way
- 4-5. SW 127<sup>th</sup> Avenue from SW 8<sup>th</sup> Street to SW 6<sup>th</sup> Street
- 4-6. SW 122<sup>nd</sup> Avenue and SW 26<sup>th</sup> Street
- 4-7. SW 137<sup>th</sup> Avenue and SW 18<sup>th</sup> Street
- 4-8. SW 137<sup>th</sup> Avenue and SW 26<sup>th</sup> Street
- 4-9. SW 149<sup>th</sup> Avenue and SW 26<sup>th</sup> Street
- 4-10. NW 127<sup>th</sup> Avenue and NW 2<sup>nd</sup> Street
- 4-11. SW 127<sup>th</sup> Avenue and SW 34<sup>th</sup> Street
- 4-12. SW 137<sup>th</sup> Avenue and SW 11<sup>th</sup> Street

### RIF District 8

- 8-1. Venetian Causeway Bridge
- 8-2. Pine Tree Drive from 23<sup>rd</sup> Street to 41<sup>st</sup> Street

### RIF District 9

- 9-1. W 76<sup>th</sup> Street from W 36<sup>th</sup> Avenue to W 20<sup>th</sup> Avenue
- 9-2. Curtiss Parkway over Miami Canal
- 9-3. South Hook Square over Miami Canal
- 9-4. NW 74<sup>th</sup> Street over Miami Canal
- 9-5. NW 87<sup>th</sup> Avenue from NW 103<sup>rd</sup> Street to NW 138<sup>th</sup> Street
- 9-6. W 12<sup>th</sup> Avenue and W 29<sup>th</sup> Street
- 9-7. W 12<sup>th</sup> Avenue and W 68<sup>th</sup> Street
- 9-8. W 32<sup>nd</sup> Avenue and W 68<sup>th</sup> Street
- 9-9. W 14<sup>th</sup> Avenue and W 37<sup>th</sup> Street
- 9-10. W 4<sup>th</sup> Avenue and W 60<sup>th</sup> Street



# Road Impact Fee

(MAP 2 OF 2)

- Urban Development Boundary 2020
- Urban Expansion Area Boundary 2030

## Program of Projects

### RIF District 5

- 5-1. SW 42<sup>nd</sup> Street from SW 162<sup>nd</sup> Avenue to SW 157<sup>th</sup> Avenue
- 5-2. SW 107<sup>th</sup> Avenue from Quail Roost Drive to SW 160<sup>th</sup> Street
- 5-3. SW 127<sup>th</sup> Avenue from SW 144<sup>th</sup> Street to SW 136<sup>th</sup> Street
- 5-4. SW 127<sup>th</sup> Avenue from SW 136<sup>th</sup> Street to SW 128<sup>th</sup> Street
- 5-5. SW 152<sup>nd</sup> Street from SW 157<sup>th</sup> Avenue to SW 147<sup>th</sup> Avenue
- 5-6. SW 136<sup>th</sup> Street East of SW 72<sup>nd</sup> Avenue
- 5-7. Old Cutler Road and Cutler Canal C-100
- 5-8. SW 104<sup>th</sup> Street from SW 167<sup>th</sup> Avenue to SW 157<sup>th</sup> Avenue
- 5-9. SW 112<sup>th</sup> Street from SW 137<sup>th</sup> Avenue to SW 122<sup>nd</sup> Avenue
- 5-10. SW 117<sup>th</sup> Avenue from SW 152<sup>nd</sup> Street to SW 104<sup>th</sup> Street
- 5-11. SW 117<sup>th</sup> Avenue from SW 104<sup>th</sup> Street to SW 88<sup>th</sup> Street
- 5-12. SW 117<sup>th</sup> Avenue from SW 88<sup>th</sup> Street to SW 72<sup>nd</sup> Street
- 5-13. SW 117<sup>th</sup> Avenue from SW 72<sup>nd</sup> Street to SW 56<sup>th</sup> Street
- 5-14. SW 117<sup>th</sup> Avenue from SW 56<sup>th</sup> Street to SW 47<sup>th</sup> Street
- 5-15. SW 134<sup>th</sup> Avenue/SW 132<sup>nd</sup> Avenue from SW 120<sup>th</sup> Street to SW 104<sup>th</sup> Street
- 5-16. SW 136<sup>th</sup> Street from SW 97<sup>th</sup> Avenue to US-1
- 5-17. SW 136<sup>th</sup> Street from SW 82<sup>nd</sup> Avenue to Old Cutler Road
- 5-18. SW 147<sup>th</sup> Avenue from SW 104<sup>th</sup> Street to SW 88<sup>th</sup> Street
- 5-19. SW 157<sup>th</sup> Avenue from SW 104<sup>th</sup> Street to SW 88<sup>th</sup> Street
- 5-20. SW 168<sup>th</sup> Street from SW 78<sup>th</sup> Avenue to Old Cutler Road
- 5-21. SW 184<sup>th</sup> Street from SW 124<sup>th</sup> Avenue to HEFT
- 5-22. SW 184<sup>th</sup> Street from HEFT to US-1
- 5-23. SW 112<sup>th</sup> Street West of SW 108<sup>th</sup> Court (R/R Crossing)
- 5-24. Old Cutler Road from SW 184<sup>th</sup> Street to SW 67<sup>th</sup> Avenue
- 5-25. SW 67<sup>th</sup> Avenue and Old Cutler Road
- 5-26. SW 82<sup>nd</sup> Avenue and SW 168<sup>th</sup> Street
- 5-27. SW 107<sup>th</sup> Avenue and SW 176<sup>th</sup> Street
- 5-28. SW 109<sup>th</sup> Terrace and SW 104<sup>th</sup> Street
- 5-29. SW 117<sup>th</sup> Avenue and SW 104<sup>th</sup> Street
- 5-30. SW 127<sup>th</sup> Avenue and SW 124<sup>th</sup> Street
- 5-31. SW 137<sup>th</sup> Avenue and SW 152<sup>nd</sup> Street
- 5-32. SW 137<sup>th</sup> Avenue and SW 136<sup>th</sup> Street
- 5-33. SW 137<sup>th</sup> Avenue from SW 88<sup>th</sup> Street to SW 72<sup>nd</sup> Street

- 5-34. SW 137<sup>th</sup> Avenue and SW 56<sup>th</sup> Street
- 5-35. SW 142<sup>nd</sup> Avenue and SW 42<sup>nd</sup> Street
- 5-36. SW 147<sup>th</sup> Avenue and SW 104<sup>th</sup> Street
- 5-37. SW 152<sup>nd</sup> Street and US-1
- 5-38. SW 152<sup>nd</sup> Avenue and SW 104<sup>th</sup> Street
- 5-39. SW 152<sup>nd</sup> Avenue and SW 72<sup>nd</sup> Street
- 5-40. SW 152<sup>nd</sup> Street and SW 117<sup>th</sup> Avenue
- 5-41. SW 162<sup>nd</sup> Avenue and SW 88<sup>th</sup> Street
- 5-42. SW 77<sup>th</sup> Avenue and SW 136<sup>th</sup> Street
- 5-43. SW 104<sup>th</sup> Street and SW 79<sup>th</sup> Avenue
- 5-44. SW 122<sup>nd</sup> Avenue and SW 106<sup>th</sup> Street
- 5-45. SW 127<sup>th</sup> Avenue and SW 76<sup>th</sup> Street
- 5-46. SW 138<sup>th</sup> Avenue and SW 56<sup>th</sup> Street
- 5-47. SW 138<sup>th</sup> Avenue and SW 136<sup>th</sup> Street
- 5-48. SW 147<sup>th</sup> Avenue and SW 47<sup>th</sup> Street
- 5-49. SW 154<sup>th</sup> Avenue and SW 80<sup>th</sup> Street
- 5-50. SW 157<sup>th</sup> Avenue and SW 136<sup>th</sup> Street
- 5-51. SW 157<sup>th</sup> Avenue and SW 140<sup>th</sup> Street
- 5-52. SW 162<sup>nd</sup> Avenue and SW 104<sup>th</sup> Street

### RIF District 6

- 6-1. Card Sound Road from US-1 to Miami-Dade County Line
- 6-2. Franjo Road from Old Cutler Road to SW 184<sup>th</sup> Street
- 6-3. SW 107<sup>th</sup> Avenue from Quail Roost Drive to SW 160<sup>th</sup> Street
- 6-4. SW 117<sup>th</sup> Avenue from US-1 to SW 184<sup>th</sup> Street
- 6-5. SW 137<sup>th</sup> Avenue from US-1 to SW 200<sup>th</sup> Street
- 6-6. SW 137<sup>th</sup> Avenue from HEFT to US-1
- 6-7. SW 152<sup>nd</sup> Avenue from SW 312<sup>th</sup> Street to US-1
- 6-8. SW 200<sup>th</sup> Street from Quail Roost Drive to US-1
- 6-9. SW 216<sup>th</sup> Street from SW 127<sup>th</sup> Avenue to HEFT
- 6-10. SW 264<sup>th</sup> Street from SW 147<sup>th</sup> Avenue to US-1
- 6-11. SW 268<sup>th</sup> Street from US-1 to SW 112<sup>th</sup> Avenue
- 6-12. SW 328<sup>th</sup> Street from SW 187<sup>th</sup> Avenue to US-1
- 6-13. SW 328<sup>th</sup> Street from US-1 to SW 162<sup>nd</sup> Avenue

- 6-14. SW 344<sup>th</sup> Street from US-1 to SW 172<sup>nd</sup> Avenue
- 6-15. SW 304<sup>th</sup> Street Bridge from SW 159<sup>th</sup> Avenue to SW 158<sup>th</sup> Avenue
- 6-16. SW 184<sup>th</sup> Street from US-1 to Old Cutler Road
- 6-17. SW 187<sup>th</sup> Avenue from SW 200<sup>th</sup> Street to SW 192<sup>nd</sup> Street
- 6-18. SW 200<sup>th</sup> Street from SW 187<sup>th</sup> Avenue to SW 182<sup>nd</sup> Avenue
- 6-19. SW 211<sup>th</sup> Street from US-1 to HEFT
- 6-20. SW 216<sup>th</sup> Street and SW 187<sup>th</sup> Avenue
- 6-21. SW 216<sup>th</sup> Street from SW 200<sup>th</sup> Avenue to SW 194<sup>th</sup> Avenue
- 6-22. SW 248<sup>th</sup> Street from SW 97<sup>th</sup> Avenue to SW 87<sup>th</sup> Avenue
- 6-23. SW 264<sup>th</sup> Street and SW 157<sup>th</sup> Avenue
- 6-24. SW 344<sup>th</sup> Street from SW 132<sup>nd</sup> Avenue to SW 97<sup>th</sup> Avenue
- 6-25. SW 87<sup>th</sup> Avenue and SW 184<sup>th</sup> Street
- 6-26. SW 127<sup>th</sup> Avenue and SW 200<sup>th</sup> Street
- 6-27. SW 162<sup>nd</sup> Avenue and SW 328<sup>th</sup> Street
- 6-28. SW 117<sup>th</sup> Avenue and SW 248<sup>th</sup> Street
- 6-29. SW 142<sup>nd</sup> Avenue and SW 268<sup>th</sup> Street
- 6-30. SW 147<sup>th</sup> Avenue and SW 216<sup>th</sup> Street
- 6-31. SW 162<sup>nd</sup> Avenue and SW 320<sup>th</sup> Street
- 6-32. SW 184<sup>th</sup> Street and SW 157<sup>th</sup> Avenue
- 6-33. SW 184<sup>th</sup> Street and SW 152<sup>nd</sup> Avenue
- 6-34. SW 312<sup>th</sup> Street and Malibu Way
- 6-35. SW 344<sup>th</sup> Street and SE 13<sup>th</sup> Avenue


### RIF District 7

- 7-1. Ponce de Leon Boulevard from Salamanca Avenue to Antiquera Avenue
- 7-2. Underline
- 7-3. SW 42<sup>nd</sup> Avenue and Coral Gables Canal
- 7-4. Cocoplum Circle
- 7-5. Coral Way and Anderson Road
- 7-6. De Soto Fountain
- 7-7. Old Cutler Road and SW 88<sup>th</sup> Street
- 7-8. Le Jeune Road and Poinciana Avenue

MIAMI-DADE TRANSPORTATION PLANNING ORGANIZATION  
TRANSPORTATION IMPROVEMENT PROGRAM  
ROAD IMPACT FEE (RIF)

Road Impact Fee District: **District 1**

Municipalities: **Doral / South Miami / West Miami / Sweetwater / Virginia Gardens / Miami Springs / Medley / Uninc. Miami-Dade Co.**

TPO Project No.	Facility/Project Name		Bicycle Accom	Type of Work		Project Cost (\$000s)	Prior Years' Funding (\$000s)	
	From /Location	To /Location	Length (miles)					
Agency Project No.	Detailed Project Description					L RTP Ref		
	Status		Remarks					

PW202101	Beacon Station Boulevard / NW 116 Way			Resurfacing				Funding (in \$000s)				
	NW 112 Ave	S River Dr	1.7									
202101	Resurfacing				\$1,800		Activity /Phase	Proposed		Tentative 3-Year Program		
								2020 - 2021	2021 - 2022	2022 - 2023	2023 - 2024	2024 - 2025
						CST		1,800	0	0	0	0

PW0001002	NW 7 Street			New 2 lanes				Funding (in \$000s)							
	NW 79 Avenue	NW 76 Avenue	0.4												
0001002	New 2 lanes. Prior Years' Funding as follows: \$453,000 for PE, \$1,992,000 for CST.									Activity /Phase	Proposed		Tentative 3-Year Program		
	Design completed			07-54							2020 - 2021	2021 - 2022	2022 - 2023	2023 - 2024	2024 - 2025

BOND - Capital Asset Acquisition Special Obligation Bonds  
B.R. - Repayment of Capital Asset Acquisition Special Obligation Bonds  
CIGP - County Incentive Grant Program  
L RTP - Subject to Long Range Plan Amendment


PE Preliminary Engineering  
CST Construction  
CEI Construction Engineering Inspection  
COMB Combined Funding in Prior Years

Totals reflect expenditures based on latest budgetary information of anticipated revenues, and may differ from actual amounts received.

MIAMI-DADE TRANSPORTATION PLANNING ORGANIZATION  
TRANSPORTATION IMPROVEMENT PROGRAM  
ROAD IMPACT FEE (RIF)

Road Impact Fee District: **District 1**

Municipalities: **Doral / South Miami / West Miami / Sweetwater / Virginia Gardens / Miami Springs / Medley / Uninc. Miami-Dade Co.**

TPO Project No.	Facility/Project Name		Bicycle Accom	Type of Work		Project Cost (\$000s)	Prior Years' Funding (\$000s)	
	From /Location	To /Location	Length (miles)					
Agency Project No.	Detailed Project Description				L RTP Ref			
	Status		Remarks					

PW0001116	SW 24 Street			Widen from 4 to 6 lanes				Funding (in \$000s)				
	SW 107 Avenue	SW 87 Avenue	2.0									
0001116	Widen from 4 to 6 lanes. Prior Years' Funding as follows: \$1,672,000 for PE.						Activity /Phase	Proposed		Tentative 3-Year Program		
				07-48				2020 - 2021	2021 - 2022	2022 - 2023	2023 - 2024	2024 - 2025
						CST		200	2,000	2,000	2,000	2,000

PW0001117	SW 24 Street			Widen from 4 to 6 lanes				Funding (in \$000s)					
	SW 117 Avenue	SW 107 Avenue	1.0										
0001117	Widen from 4 to 6 lanes. Prior Years' Funding as follows: \$883,000 for PE.					\$8,711	\$883	Activity /Phase	Proposed		Tentative 3-Year Program		
				07-48					2020 - 2021	2021 - 2022	2022 - 2023	2023 - 2024	2024 - 2025

BOND - Capital Asset Acquisition Special Obligation Bonds  
B.R. - Repayment of Capital Asset Acquisition Special Obligation Bonds  
CIGP - County Incentive Grant Program  
L RTP - Subject to Long Range Plan Amendment


PE Preliminary Engineering  
CST Construction  
CEI Construction Engineering Inspection  
COMB Combined Funding in Prior Years

Totals reflect expenditures based on latest budgetary information of anticipated revenues, and may differ from actual amounts received.

MIAMI-DADE TRANSPORTATION PLANNING ORGANIZATION  
TRANSPORTATION IMPROVEMENT PROGRAM  
ROAD IMPACT FEE (RIF)

Road Impact Fee District: **District 1**

Municipalities: **Doral / South Miami / West Miami / Sweetwater / Virginia Gardens / Miami Springs / Medley / Uninc. Miami-Dade Co.**

TPO Project No.	Facility/Project Name		Bicycle Accom	Type of Work		Project Cost (\$000s)	Prior Years' Funding (\$000s)	
	From /Location	To /Location	Length (miles)					
Agency Project No.	Detailed Project Description				L RTP Ref			
	Status		Remarks					

PW0001070	NW 25 Street		Other	Widen from 4 to 6 lanes				Funding (in \$000s)				
	NW 117 Avenue	NW 87 Avenue	3.0									
0001070	Widen from 4 to 6 lanes. Prior Years' Funding as follows: \$3,715,000 for PE, \$4,378,000 for CST.							Proposed		Tentative 3-Year Program		
	Under design			07-142				\$47,077	\$8,093	Activity /Phase	2020 - 2021	2021 - 2022
						CST		8,000	8,000	8,000	8,000	6,984

PW000744	NW 58 Street		Other	Road reconstruction				Funding (in \$000s)				
	NW 97 Avenue	SR 826	2.0									
744	Road reconstruction. Prior Years' Funding as follows: \$1,292,000 for PE, \$14,749,000 for CST.				\$16,041	\$16,041	Activity /Phase	Proposed		Tentative 3-Year Program		
	Under design			06-09				2020 - 2021	2021 - 2022	2022 - 2023	2023 - 2024	2024 - 2025

BOND - Capital Asset Acquisition Special Obligation Bonds  
B.R. - Repayment of Capital Asset Acquisition Special Obligation Bonds  
CIGP - County Incentive Grant Program  
L RTP - Subject to Long Range Plan Amendment


PE Preliminary Engineering  
CST Construction  
CEI Construction Engineering Inspection  
COMB Combined Funding in Prior Years

Totals reflect expenditures based on latest budgetary information of anticipated revenues, and may differ from actual amounts received.

MIAMI-DADE TRANSPORTATION PLANNING ORGANIZATION  
TRANSPORTATION IMPROVEMENT PROGRAM  
ROAD IMPACT FEE (RIF)

Road Impact Fee District: **District 1**

Municipalities: **Doral / South Miami / West Miami / Sweetwater / Virginia Gardens / Miami Springs / Medley / Uninc. Miami-Dade Co.**

TPO Project No.	Facility/Project Name		Bicycle Accom	Type of Work		Project Cost (\$000s)	Prior Years' Funding (\$000s)	
	From /Location	To /Location	Length (miles)					
Agency Project No.	Detailed Project Description				L RTP Ref			
	Status		Remarks					

PW0001118	NW 82 Avenue			Widen from 2 to 3 lanes				Funding (in \$000s)				
	NW 7 Street	NW 12 Street	0.4									
0001118	Widen from 2 to 3 lanes. Prior Years' Funding as follows: \$93,000 for PE, \$3,211,000 for CST.							Proposed		Tentative 3-Year Program		
	Design completed			06-09				\$3,304	\$3,304	Activity /Phase	2020 - 2021	2021 - 2022

PW0001169	NW 84 Avenue			Widen from 2 to 4 lanes				Funding (in \$000s)				
	NW 58 Street	NW 74 Street	1.0									
0001169	Widen from 2 to 4 lanes. Prior Years' Funding as follows: \$633,000 for PE, \$6,932,000 for CST.							Proposed		Tentative 3-Year Program		
								2020 - 2021	2021 - 2022	2022 - 2023	2023 - 2024	2024 - 2025
					06-09	\$7,565	\$7,565	Activity /Phase				

BOND - Capital Asset Acquisition Special Obligation Bonds  
B.R. - Repayment of Capital Asset Acquisition Special Obligation Bonds  
CIGP - County Incentive Grant Program  
L RTP - Subject to Long Range Plan Amendment


PE Preliminary Engineering  
CST Construction  
CEI Construction Engineering Inspection  
COMB Combined Funding in Prior Years

Totals reflect expenditures based on latest budgetary information of anticipated revenues, and may differ from actual amounts received.

MIAMI-DADE TRANSPORTATION PLANNING ORGANIZATION  
TRANSPORTATION IMPROVEMENT PROGRAM  
ROAD IMPACT FEE (RIF)

Road Impact Fee District: **District 1**

Municipalities: **Doral / South Miami / West Miami / Sweetwater / Virginia Gardens / Miami Springs / Medley / Uninc. Miami-Dade Co.**

TPO Project No.	Facility/Project Name		Bicycle Accom	Type of Work		Project Cost (\$000s)	Prior Years' Funding (\$000s)	
	From /Location	To /Location	Length (miles)					
Agency Project No.	Detailed Project Description				L RTP Ref			
	Status		Remarks					

PW000862	NW 89 Avenue and NW 93 Street			Widen to 3 lanes	\$3,100	\$1,000	Activity /Phase	Funding (in \$000s)					
		1.5						Proposed		Tentative 3-Year Program			
000862	Widen to 3 lanes. Prior Years' Funding as follows: \$1,000,000 for CST.												
	Construction completed	Joint Participation Agreement with Town of Medley.		06-09									

PW000860	NW 97 Avenue		Bike Lane	Widen from 2 to 4 lanes				Funding (in \$000s)				
	NW 52 Street	NW 58 Street	0.4									
000860	Widen from 2 to 4 lanes. Prior Years' Funding as follows: \$411,000 for PE, \$2,953,000 for CST.						Activity /Phase	Proposed		Tentative 3-Year Program		
	Under design			07-46				2020 - 2021	2021 - 2022	2022 - 2023	2023 - 2024	2024 - 2025

BOND - Capital Asset Acquisition Special Obligation Bonds  
B.R. - Repayment of Capital Asset Acquisition Special Obligation Bonds  
CIGP - County Incentive Grant Program  
L RTP - Subject to Long Range Plan Amendment


PE Preliminary Engineering  
CST Construction  
CEI Construction Engineering Inspection  
COMB Combined Funding in Prior Years

Totals reflect expenditures based on latest budgetary information of anticipated revenues, and may differ from actual amounts received.

MIAMI-DADE TRANSPORTATION PLANNING ORGANIZATION  
TRANSPORTATION IMPROVEMENT PROGRAM  
ROAD IMPACT FEE (RIF)

Road Impact Fee District: **District 1**

Municipalities: **Doral / South Miami / West Miami / Sweetwater / Virginia Gardens / Miami Springs / Medley / Uninc. Miami-Dade Co.**

TPO Project No.	Facility/Project Name		Bicycle Accom	Type of Work		Project Cost (\$000s)	Prior Years' Funding (\$000s)	
	From /Location	To /Location	Length (miles)					
Agency Project No.	Detailed Project Description				L RTP Ref			
	Status		Remarks					

PW000751	NW 97 Avenue		Bike Lane	Widen from 2 to 4 lanes				Funding (in \$000s)				
	NW 58 Street	NW 70 Street	0.8									
751	Widen from 2 to 4 lanes. Prior Years' Funding as follows: \$741,000 for PE, \$6,449,000 for CST.				\$7,190	\$7,190	Activity /Phase	Proposed		Tentative 3-Year Program		
	Under design			07-46				2020 - 2021	2021 - 2022	2022 - 2023	2023 - 2024	2024 - 2025

PW000651	NW 107 Avenue and NW 122 Street			New flyover ramp (2 lanes)	\$7,500	\$983	Activity /Phase	Funding (in \$000s)						
		0.0						Proposed		Tentative 3-Year Program				
651	New flyover ramp. Prior Years' Funding as follows: \$983,003 for PE/ROW/CST.									2020 - 2021	2021 - 2022	2022 - 2023	2023 - 2024	2024 - 2025
		Joint Participation Agreement with Town of Medley. Additional funding by others.		07-48										

BOND - Capital Asset Acquisition Special Obligation Bonds  
B.R. - Repayment of Capital Asset Acquisition Special Obligation Bonds  
CIGP - County Incentive Grant Program  
L RTP - Subject to Long Range Plan Amendment


PE Preliminary Engineering  
CST Construction  
CEI Construction Engineering Inspection  
COMB Combined Funding in Prior Years

Totals reflect expenditures based on latest budgetary information of anticipated revenues, and may differ from actual amounts received.

MIAMI-DADE TRANSPORTATION PLANNING ORGANIZATION  
TRANSPORTATION IMPROVEMENT PROGRAM  
ROAD IMPACT FEE (RIF)

Road Impact Fee District: **District 1**

Municipalities: **Doral / South Miami / West Miami / Sweetwater / Virginia Gardens / Miami Springs / Medley / Uninc. Miami-Dade Co.**

TPO Project No.	Facility/Project Name		Bicycle Accom	Type of Work		Project Cost (\$000s)	Prior Years' Funding (\$000s)	
	From /Location	To /Location	Length (miles)					
Agency Project No.	Detailed Project Description				L RTP Ref			
	Status		Remarks					

PW000963	Ludlam Bikepath			Bikepath				Funding (in \$000s)							
	Dadeland North	NW 7 Street	6.0												
000963	Bikepath. Subject to traffic capacity study. Prior Years' Funding as follows: \$22,500,000 for CST.							\$30,000	\$22,500	Activity /Phase	Proposed		Tentative 3-Year Program		
		Additional funding in RIF 2. Additional funding by others.		07-72							2020 - 2021	2021 - 2022	2022 - 2023	2023 - 2024	2024 - 2025

PW0001041	Underline			Pedestrian/bicycle improvements				Funding (in \$000s)				
	Dadeland South	Miami River	9.6									
0001041	Pedestrian bicycle improvements. Prior Years' Funding as follows: \$12,500,000 for CST.				\$120,450	\$12,500	Activity /Phase	Proposed		Tentative 3-Year Program		
	Under construction		Additional funding in RIF 2 and RIF 7. Additional funding by others.					07-72	2020 - 2021	2021 - 2022	2022 - 2023	2023 - 2024
						CST		3,000	3,000	3,000	3,000	2,524

BOND - Capital Asset Acquisition Special Obligation Bonds  
B.R. - Repayment of Capital Asset Acquisition Special Obligation Bonds  
CIGP - County Incentive Grant Program  
L RTP - Subject to Long Range Plan Amendment


PE Preliminary Engineering  
CST Construction  
CEI Construction Engineering Inspection  
COMB Combined Funding in Prior Years

Totals reflect expenditures based on latest budgetary information of anticipated revenues, and may differ from actual amounts received.

MIAMI-DADE TRANSPORTATION PLANNING ORGANIZATION  
TRANSPORTATION IMPROVEMENT PROGRAM  
ROAD IMPACT FEE (RIF)

Road Impact Fee District: **District 1**

Municipalities: **Doral / South Miami / West Miami / Sweetwater / Virginia Gardens / Miami Springs / Medley / Uninc. Miami-Dade Co.**

TPO Project No.	Facility/Project Name		Bicycle Accom	Type of Work		Project Cost (\$000s)	Prior Years' Funding (\$000s)	
	From /Location	To /Location	Length (miles)					
Agency Project No.	Detailed Project Description				L RTP Ref			
	Status		Remarks					

PW0001177	NW 7 Street over FEC at NW 72 Avenue			Bridge rehabilitation (#874229)				Funding (in \$000s)				
		0.0										
0001177	Bridge rehabilitation. Prior Years' Funding as follows: \$563,000 for PE, \$1,677,000 for CST.						Activity /Phase	Proposed		Tentative 3-Year Program		
		Subject to cost-benefit analysis.						06-09	\$2,240	\$2,240	2020 - 2021	2021 - 2022

PW0001130	Blue Lagoon Drive			Resurfacing	\$580	\$580	Activity /Phase	Funding (in \$000s)					
	NW 65 Avenue	NW 57 Avenue	0.8					Proposed		Tentative 3-Year Program			
0001130	Resurfacing. Prior Years' Funding as follows: \$580,000 for CST.												
				06-09				2020 - 2021	2021 - 2022	2022 - 2023	2023 - 2024	2024 - 2025	

BOND - Capital Asset Acquisition Special Obligation Bonds  
B.R. - Repayment of Capital Asset Acquisition Special Obligation Bonds  
CIGP - County Incentive Grant Program  
L RTP - Subject to Long Range Plan Amendment


PE Preliminary Engineering  
CST Construction  
CEI Construction Engineering Inspection  
COMB Combined Funding in Prior Years

Totals reflect expenditures based on latest budgetary information of anticipated revenues, and may differ from actual amounts received.

MIAMI-DADE TRANSPORTATION PLANNING ORGANIZATION  
TRANSPORTATION IMPROVEMENT PROGRAM  
ROAD IMPACT FEE (RIF)

Road Impact Fee District: **District 1**

Municipalities: **Doral / South Miami / West Miami / Sweetwater / Virginia Gardens / Miami Springs / Medley / Uninc. Miami-Dade Co.**

TPO Project No.	Facility/Project Name		Bicycle Accom	Type of Work		Project Cost (\$000s)	Prior Years' Funding (\$000s)	
	From /Location	To /Location	Length (miles)					
Agency Project No.	Detailed Project Description					L RTP Ref		
	Status		Remarks					

PW0001040	NW 57 Avenue			Resurfacing				Funding (in \$000s)							
	NW 36 Street	South of Circle	1.0												
0001040	Resurfacing. Prior Years' Funding as follows: \$653,000 for CST.									Activity /Phase	Proposed		Tentative 3-Year Program		
	Construction completed										06-09	2020 - 2021	2021 - 2022	2022 - 2023	2023 - 2024
								\$653	\$653						

PW0001119	NW 58 Street			Resurfacing	\$350	\$350	Activity /Phase	Funding (in \$000s)						
	NW 97 Avenue	SR 826	0.0											
0001119	Resurfacing. Prior Years' Funding as follows: \$350,000 for CST.									Proposed		Tentative 3-Year Program		
	Construction completed									06-09	2020 - 2021	2021 - 2022	2022 - 2023	2023 - 2024

BOND - Capital Asset Acquisition Special Obligation Bonds  
B.R. - Repayment of Capital Asset Acquisition Special Obligation Bonds  
CIGP - County Incentive Grant Program  
L RTP - Subject to Long Range Plan Amendment


PE Preliminary Engineering  
CST Construction  
CEI Construction Engineering Inspection  
COMB Combined Funding in Prior Years

Totals reflect expenditures based on latest budgetary information of anticipated revenues, and may differ from actual amounts received.

MIAMI-DADE TRANSPORTATION PLANNING ORGANIZATION  
TRANSPORTATION IMPROVEMENT PROGRAM  
ROAD IMPACT FEE (RIF)

Road Impact Fee District: **District 1**

Municipalities: **Doral / South Miami / West Miami / Sweetwater / Virginia Gardens / Miami Springs / Medley / Uninc. Miami-Dade Co.**

TPO Project No.	Facility/Project Name		Bicycle Accom	Type of Work		Project Cost (\$000s)	Prior Years' Funding (\$000s)	
	From /Location	To /Location	Length (miles)					
Agency Project No.	Detailed Project Description				L RTP Ref			
	Status		Remarks					

PW0001120	SW 62 Avenue			Resurfacing				Funding (in \$000s)				
	SW 64 Street	SW 56 Street	0.5									
0001120	Resurfacing. Prior Years' Funding as follows: \$290,000 for CST.						Activity /Phase	Proposed		Tentative 3-Year Program		
	Construction completed			06-09				2020 - 2021	2021 - 2022	2022 - 2023	2023 - 2024	2024 - 2025

PW0001121	SW 82 Avenue			Resurfacing				Funding (in \$000s)				
	SW 40 Street	SW 43 Terrace	0.3									
0001121	Resurfacing. Prior Years' Funding as follows: \$73,000 for CST.						Activity /Phase	Proposed		Tentative 3-Year Program		
				06-09								

BOND - Capital Asset Acquisition Special Obligation Bonds  
B.R. - Repayment of Capital Asset Acquisition Special Obligation Bonds  
CIGP - County Incentive Grant Program  
L RTP - Subject to Long Range Plan Amendment


PE Preliminary Engineering  
CST Construction  
CEI Construction Engineering Inspection  
COMB Combined Funding in Prior Years

Totals reflect expenditures based on latest budgetary information of anticipated revenues, and may differ from actual amounts received.

MIAMI-DADE TRANSPORTATION PLANNING ORGANIZATION  
TRANSPORTATION IMPROVEMENT PROGRAM  
ROAD IMPACT FEE (RIF)

Road Impact Fee District: **District 1**

Municipalities: **Doral / South Miami / West Miami / Sweetwater / Virginia Gardens / Miami Springs / Medley / Uninc. Miami-Dade Co.**

TPO Project No.	Facility/Project Name		Bicycle Accom	Type of Work		Project Cost (\$000s)	Prior Years' Funding (\$000s)	
	From /Location	To /Location	Length (miles)					
Agency Project No.	Detailed Project Description					L RTP Ref		
	Status		Remarks					

PW201901	NW 87 Avenue			Resurfacing				Funding (in \$000s)											
	NW 12 Street	NW 21 Terrace	0.7																
201901	Resurfacing. Prior Years' Funding as follows: \$652,000 for CST.							06-09	\$652	\$652	Activity /Phase	Proposed		Tentative 3-Year Program					
	Construction completed											2020 - 2021	2021 - 2022	2022 - 2023	2023 - 2024	2024 - 2025			

PW0001099	SW 92 Avenue			Resurfacing	\$16	\$16	Activity /Phase	Funding (in \$000s)					
	SW 8 Street	120ft North	0.0					Proposed		Tentative 3-Year Program			
0001099	Resurfacing. Prior Years' Funding as follows: \$16,000 for CST.							06-09	2020 - 2021	2021 - 2022	2022 - 2023	2023 - 2024	2024 - 2025
	Construction completed												

BOND - Capital Asset Acquisition Special Obligation Bonds  
B.R. - Repayment of Capital Asset Acquisition Special Obligation Bonds  
CIGP - County Incentive Grant Program  
L RTP - Subject to Long Range Plan Amendment


PE Preliminary Engineering  
CST Construction  
CEI Construction Engineering Inspection  
COMB Combined Funding in Prior Years

Totals reflect expenditures based on latest budgetary information of anticipated revenues, and may differ from actual amounts received.

MIAMI-DADE TRANSPORTATION PLANNING ORGANIZATION  
TRANSPORTATION IMPROVEMENT PROGRAM  
ROAD IMPACT FEE (RIF)

Road Impact Fee District: **District 1**

Municipalities: **Doral / South Miami / West Miami / Sweetwater / Virginia Gardens / Miami Springs / Medley / Uninc. Miami-Dade Co.**

TPO Project No.	Facility/Project Name		Bicycle Accom	Type of Work		Project Cost (\$000s)	Prior Years' Funding (\$000s)	
	From /Location	To /Location	Length (miles)					
Agency Project No.	Detailed Project Description				L RTP Ref			
	Status		Remarks					

PW000851	NW 107 Avenue			Resurfacing				Funding (in \$000s)					
	NW 12 Street	NW 25 Street	0.9										
000851	Resurfacing. Prior Years' Funding as follows: \$895,000 for CST.				06-09	\$895	\$895	Activity /Phase	Proposed		Tentative 3-Year Program		
									2020 - 2021	2021 - 2022	2022 - 2023	2023 - 2024	2024 - 2025

PW0001084	NW 107 Avenue			Resurfacing				Funding (in \$000s)								
	NW 41 Street	NW 58 Street	1.0					Proposed		Tentative 3-Year Program						
0001084	Resurfacing. Prior Years' Funding as follows: \$499,000 for CST.							06-09	\$499	\$499	Activity /Phase	2020 - 2021	2021 - 2022	2022 - 2023	2023 - 2024	2024 - 2025
	Construction completed															

BOND - Capital Asset Acquisition Special Obligation Bonds  
B.R. - Repayment of Capital Asset Acquisition Special Obligation Bonds  
CIGP - County Incentive Grant Program  
L RTP - Subject to Long Range Plan Amendment


PE Preliminary Engineering  
CST Construction  
CEI Construction Engineering Inspection  
COMB Combined Funding in Prior Years

Totals reflect expenditures based on latest budgetary information of anticipated revenues, and may differ from actual amounts received.

MIAMI-DADE TRANSPORTATION PLANNING ORGANIZATION  
TRANSPORTATION IMPROVEMENT PROGRAM  
ROAD IMPACT FEE (RIF)

Road Impact Fee District: **District 1**

Municipalities: *Doral / South Miami / West Miami / Sweetwater / Virginia Gardens / Miami Springs / Medley / Uninc. Miami-Dade Co.*

TPO Project No.	Facility/Project Name		Bicycle Accom	Type of Work		Project Cost (\$000s)	Prior Years' Funding (\$000s)	
	From /Location	To /Location	Length (miles)					
Agency Project No.	Detailed Project Description				L RTP Ref			
	Status		Remarks					

PW000977	SW 117 Avenue			Resurfacing				Funding (in \$000s)					
	SW 40 Street	SW 8 Street	2.0										
000977	Resurfacing. Prior Years' Funding as follows: \$780,000 for CST.				06-09	\$780	\$780	Activity /Phase	Proposed		Tentative 3-Year Program		
									2020 - 2021	2021 - 2022	2022 - 2023	2023 - 2024	2024 - 2025

PW0001123	W 102 Avenue			Resurfacing				Funding (in \$000s)				
	W Flagler Street	Fontainebleau Boulevard	0.7									
0001123	Resurfacing. Prior Years' Funding as follows: \$541,000 for CST.							Proposed		Tentative 3-Year Program		
				06-09						2020 - 2021	2021 - 2022	2022 - 2023

BOND - Capital Asset Acquisition Special Obligation Bonds  
B.R. - Repayment of Capital Asset Acquisition Special Obligation Bonds  
CIGP - County Incentive Grant Program  
L RTP - Subject to Long Range Plan Amendment


PE Preliminary Engineering  
CST Construction  
CEI Construction Engineering Inspection  
COMB Combined Funding in Prior Years

*Totals reflect expenditures based on latest budgetary information of anticipated revenues, and may differ from actual amounts received.*

MIAMI-DADE TRANSPORTATION PLANNING ORGANIZATION  
TRANSPORTATION IMPROVEMENT PROGRAM  
ROAD IMPACT FEE (RIF)

Road Impact Fee District: **District 1**

Municipalities: **Doral / South Miami / West Miami / Sweetwater / Virginia Gardens / Miami Springs / Medley / Uninc. Miami-Dade Co.**

TPO Project No.	Facility/Project Name		Bicycle Accom	Type of Work		Project Cost (\$000s)	Prior Years' Funding (\$000s)	
	From /Location	To /Location	Length (miles)					
Agency Project No.	Detailed Project Description				L RTP Ref			
	Status		Remarks					

PW000919	SW 16 Street and SW 71 Court (R/R Crossing)		Resurfacing				Funding (in \$000s)				
		0.0									
000919	Resurfacing. Prior Years' Funding as follows: \$25,000 for CST.					Activity /Phase	Proposed		Tentative 3-Year Program		
	Construction completed		06-09				2020 - 2021	2021 - 2022	2022 - 2023	2023 - 2024	2024 - 2025

PW000920	SW 24 Street and SW 72 Avenue (R/R Crossing)		Resurfacing				Funding (in \$000s)				
		0.0									
000920	Resurfacing. Prior Years' Funding as follows: \$298,000 for CST.					Activity /Phase	Proposed		Tentative 3-Year Program		
			06-09				2020 - 2021	2021 - 2022	2022 - 2023	2023 - 2024	2024 - 2025

BOND - Capital Asset Acquisition Special Obligation Bonds  
B.R. - Repayment of Capital Asset Acquisition Special Obligation Bonds  
CIGP - County Incentive Grant Program  
L RTP - Subject to Long Range Plan Amendment


PE Preliminary Engineering  
CST Construction  
CEI Construction Engineering Inspection  
COMB Combined Funding in Prior Years

Totals reflect expenditures based on latest budgetary information of anticipated revenues, and may differ from actual amounts received.

MIAMI-DADE TRANSPORTATION PLANNING ORGANIZATION  
TRANSPORTATION IMPROVEMENT PROGRAM  
ROAD IMPACT FEE (RIF)

Road Impact Fee District: **District 1**

Municipalities: **Doral / South Miami / West Miami / Sweetwater / Virginia Gardens / Miami Springs / Medley / Uninc. Miami-Dade Co.**

TPO Project No.	Facility/Project Name		Bicycle Accom	Type of Work		Project Cost (\$000s)	Prior Years' Funding (\$000s)	
	From /Location	To /Location	Length (miles)					
Agency Project No.	Detailed Project Description				L RTP Ref			
	Status		Remarks					

PW000921	Waterway Drive and SW 72 Avenue (R/R Crossing)		Resurfacing	\$457	\$457	Activity /Phase	Funding (in \$000s)					
		0.0										
000921	Resurfacing. Prior Years' Funding as follows: \$457,000 for CST.						06-09	2020 - 2021	2021 - 2022	2022 - 2023	2023 - 2024	2024 - 2025

PW0001124	Curtiss Parkway Circle		0.0	Traffic circle			Activity /Phase	Funding (in \$000s)						
0001124	Traffic circle. Prior Years' Funding as follows: \$111,000 for PE, \$563,000 for CST.							\$674	\$674	Proposed		Tentative 3-Year Program		
			2020 - 2021							2021 - 2022	2022 - 2023	2023 - 2024	2024 - 2025	
				06-09										

BOND - Capital Asset Acquisition Special Obligation Bonds  
B.R. - Repayment of Capital Asset Acquisition Special Obligation Bonds  
CIGP - County Incentive Grant Program  
L RTP - Subject to Long Range Plan Amendment


PE Preliminary Engineering  
CST Construction  
CEI Construction Engineering Inspection  
COMB Combined Funding in Prior Years

Totals reflect expenditures based on latest budgetary information of anticipated revenues, and may differ from actual amounts received.

MIAMI-DADE TRANSPORTATION PLANNING ORGANIZATION  
TRANSPORTATION IMPROVEMENT PROGRAM  
ROAD IMPACT FEE (RIF)

Road Impact Fee District: **District 1**

Municipalities: *Doral / South Miami / West Miami / Sweetwater / Virginia Gardens / Miami Springs / Medley / Uninc. Miami-Dade Co.*

TPO Project No.	Facility/Project Name		Bicycle Accom	Type of Work		Project Cost (\$000s)	Prior Years' Funding (\$000s)	
	From /Location	To /Location	Length (miles)					
Agency Project No.	Detailed Project Description				L RTP Ref			
	Status		Remarks					

PW000854	NW 79 Avenue and NW 36 Street		Intersection improvement	\$121	\$121	Activity /Phase	Funding (in \$000s)				
		0.0									
000854	Intersection improvement. Prior Years' Funding as follows: \$10,000 for PE, \$111,000 for CST.						Proposed		Tentative 3-Year Program		
	Construction completed		06-09				2020 - 2021	2021 - 2022	2022 - 2023	2023 - 2024	2024 - 2025

PW0001125	SW 92 Avenue and SW 68 Street			Intersection improvement				Funding (in \$000s)				
		0.0										
0001125	Intersection improvement. Prior Years' Funding as follows: \$62,000 for PE, \$308,000 for CST.						Activity /Phase	Proposed		Tentative 3-Year Program		
				06-09				2020 - 2021	2021 - 2022	2022 - 2023	2023 - 2024	2024 - 2025

BOND - Capital Asset Acquisition Special Obligation Bonds  
B.R. - Repayment of Capital Asset Acquisition Special Obligation Bonds  
CIGP - County Incentive Grant Program  
L RTP - Subject to Long Range Plan Amendment


PE Preliminary Engineering  
CST Construction  
CEI Construction Engineering Inspection  
COMB Combined Funding in Prior Years

Totals reflect expenditures based on latest budgetary information of anticipated revenues, and may differ from actual amounts received.

MIAMI-DADE TRANSPORTATION PLANNING ORGANIZATION  
TRANSPORTATION IMPROVEMENT PROGRAM  
ROAD IMPACT FEE (RIF)

Road Impact Fee District: **District 1**

Municipalities: **Doral / South Miami / West Miami / Sweetwater / Virginia Gardens / Miami Springs / Medley / Uninc. Miami-Dade Co.**

TPO Project No.	Facility/Project Name		Bicycle Accom	Type of Work		Project Cost (\$000s)	Prior Years' Funding (\$000s)	
	From /Location	To /Location	Length (miles)					
Agency Project No.	Detailed Project Description					L RTP Ref		
	Status		Remarks					

PW000853	NW 107 Avenue and NW 12 Street			Intersection improvement				Funding (in \$000s)							
		0.0													
000853	Intersection improvement. Prior Years' Funding as follows: \$43,000 for PE, \$364,000 for CST.									Activity /Phase	Proposed		Tentative 3-Year Program		
	Design completed			06-09											

PW0001089	NW 107 Avenue and NW 33 Street			Intersection improvement	\$192	\$192	Activity /Phase	Funding (in \$000s)						
		0.0												
0001089	Intersection improvement. Prior Years' Funding as follows: \$30,000 for PE, \$162,000 for CST.									Proposed		Tentative 3-Year Program		
	Under design			06-09						2020 - 2021	2021 - 2022	2022 - 2023	2023 - 2024	2024 - 2025

BOND - Capital Asset Acquisition Special Obligation Bonds  
B.R. - Repayment of Capital Asset Acquisition Special Obligation Bonds  
CIGP - County Incentive Grant Program  
L RTP - Subject to Long Range Plan Amendment


PE Preliminary Engineering  
CST Construction  
CEI Construction Engineering Inspection  
COMB Combined Funding in Prior Years

Totals reflect expenditures based on latest budgetary information of anticipated revenues, and may differ from actual amounts received.

MIAMI-DADE TRANSPORTATION PLANNING ORGANIZATION  
TRANSPORTATION IMPROVEMENT PROGRAM  
ROAD IMPACT FEE (RIF)

Road Impact Fee District: **District 1**

Municipalities: **Doral / South Miami / West Miami / Sweetwater / Virginia Gardens / Miami Springs / Medley / Uninc. Miami-Dade Co.**

TPO Project No.	Facility/Project Name		Bicycle Accom	Type of Work		Project Cost (\$000s)	Prior Years' Funding (\$000s)	
	From /Location	To /Location	Length (miles)					
Agency Project No.	Detailed Project Description				L RTP Ref			
	Status		Remarks					

PW000856	NW 107 Avenue and NW 41 Street			Intersection improvement	\$569	\$569	Activity /Phase	Funding (in \$000s)					
		0.0						Proposed		Tentative 3-Year Program			
000856	Intersection improvement. Prior Years' Funding as follows: \$95,000 for PE, \$474,000 for CST.												
	Under construction			06-09									

PW000857	NW 107 Avenue and NW 58 Street			Intersection improvement	\$154	\$154	Activity /Phase	Funding (in \$000s)					
		0.0						Proposed		Tentative 3-Year Program			
000857	Intersection improvement. Prior Years' Funding as follows: \$23,000 for PE, \$131,000 for CST.												
	Under design			06-09									

BOND - Capital Asset Acquisition Special Obligation Bonds  
B.R. - Repayment of Capital Asset Acquisition Special Obligation Bonds  
CIGP - County Incentive Grant Program  
L RTP - Subject to Long Range Plan Amendment


PE Preliminary Engineering  
CST Construction  
CEI Construction Engineering Inspection  
COMB Combined Funding in Prior Years

Totals reflect expenditures based on latest budgetary information of anticipated revenues, and may differ from actual amounts received.

MIAMI-DADE TRANSPORTATION PLANNING ORGANIZATION  
TRANSPORTATION IMPROVEMENT PROGRAM  
ROAD IMPACT FEE (RIF)

Road Impact Fee District: **District 1**

Municipalities: **Doral / South Miami / West Miami / Sweetwater / Virginia Gardens / Miami Springs / Medley / Uninc. Miami-Dade Co.**

TPO Project No.	Facility/Project Name		Bicycle Accom	Type of Work		Project Cost (\$000s)	Prior Years' Funding (\$000s)	
	From /Location	To /Location	Length (miles)					
Agency Project No.	Detailed Project Description				L RTP Ref			
	Status		Remarks					

PW0001035	NW 7 Street and W Park Drive		Traffic signal				Funding (in \$000s)						
		0.0											
0001035	Traffic signal. Prior Years' Funding as follows: \$56,000 for PE, \$284,000 for CST.						Proposed		Tentative 3-Year Program				
	Construction completed		06-09				\$340	\$340	Activity /Phase	2020 - 2021	2021 - 2022	2022 - 2023	2023 - 2024

PW000859	SW 67 Avenue and SW 33 Street			Traffic signal				Funding (in \$000s)				
		0.0										
000859	Traffic signal. Prior Years' Funding as follows: \$26,000 for PE, \$293,000 for CST.							Proposed		Tentative 3-Year Program		
	Design completed			06-09								

BOND - Capital Asset Acquisition Special Obligation Bonds  
B.R. - Repayment of Capital Asset Acquisition Special Obligation Bonds  
CIGP - County Incentive Grant Program  
L RTP - Subject to Long Range Plan Amendment


PE Preliminary Engineering  
CST Construction  
CEI Construction Engineering Inspection  
COMB Combined Funding in Prior Years

Totals reflect expenditures based on latest budgetary information of anticipated revenues, and may differ from actual amounts received.

MIAMI-DADE TRANSPORTATION PLANNING ORGANIZATION  
TRANSPORTATION IMPROVEMENT PROGRAM  
ROAD IMPACT FEE (RIF)

Road Impact Fee District: **District 1**

Municipalities: **Doral / South Miami / West Miami / Sweetwater / Virginia Gardens / Miami Springs / Medley / Uninc. Miami-Dade Co.**

TPO Project No.	Facility/Project Name		Bicycle Accom	Type of Work		Project Cost (\$000s)	Prior Years' Funding (\$000s)	
	From /Location	To /Location	Length (miles)					
Agency Project No.	Detailed Project Description					L RTP Ref		
	Status		Remarks					

PW0001017	NW 74 Street and NW 102 Avenue			Traffic signal				Funding (in \$000s)							
		0.0						Proposed		Tentative 3-Year Program					
0001017	Traffic signal. Prior Years' Funding as follows: \$147,000 for CST.										2020 - 2021	2021 - 2022	2022 - 2023	2023 - 2024	2024 - 2025
		Joint Participation Agreement with City of Doral.		06-09											

PW0001018	NW 74 Street and NW 97 Avenue			Traffic signal				Funding (in \$000s)				
		0.0										
0001018	Traffic signal. Prior Years' Funding as follows: \$395,000 for CST.							Proposed		Tentative 3-Year Program		
		Joint Participation Agreement with City of Doral.		06-09				2020 - 2021	2021 - 2022	2022 - 2023	2023 - 2024	2024 - 2025

BOND - Capital Asset Acquisition Special Obligation Bonds  
B.R. - Repayment of Capital Asset Acquisition Special Obligation Bonds  
CIGP - County Incentive Grant Program  
L RTP - Subject to Long Range Plan Amendment


PE Preliminary Engineering  
CST Construction  
CEI Construction Engineering Inspection  
COMB Combined Funding in Prior Years

Totals reflect expenditures based on latest budgetary information of anticipated revenues, and may differ from actual amounts received.

MIAMI-DADE TRANSPORTATION PLANNING ORGANIZATION  
TRANSPORTATION IMPROVEMENT PROGRAM  
ROAD IMPACT FEE (RIF)

Road Impact Fee District: **District 1**

Municipalities: **Doral / South Miami / West Miami / Sweetwater / Virginia Gardens / Miami Springs / Medley / Uninc. Miami-Dade Co.**

TPO Project No.	Facility/Project Name		Bicycle Accom	Type of Work		Project Cost (\$000s)	Prior Years' Funding (\$000s)	
	From /Location	To /Location	Length (miles)					
Agency Project No.	Detailed Project Description				LRTP Ref			
	Status		Remarks					

PW0001126	NW 79 Avenue and NW 56 Street			Traffic signal				Funding (in \$000s)								
		0.0														
0001126	Traffic signal. Prior Years' Funding as follows: \$74,000 for PE, \$376,000 for CST.							06-09	\$450	\$450	Activity /Phase	Proposed		Tentative 3-Year Program		
												2020 - 2021	2021 - 2022	2022 - 2023	2023 - 2024	2024 - 2025

PW0001127	NW 80 Street and NW 79 Place			Traffic signal	\$500	\$500	Activity /Phase	Funding (in \$000s)					
		0.0											
0001127	Traffic signal. Prior Years' Funding as follows: \$80,000 for PE, \$420,000 for CST.							06-09	2020 - 2021	2021 - 2022	2022 - 2023	2023 - 2024	2024 - 2025

BOND - Capital Asset Acquisition Special Obligation Bonds  
B.R. - Repayment of Capital Asset Acquisition Special Obligation Bonds  
CIGP - County Incentive Grant Program  
LRTP - Subject to Long Range Plan Amendment


PE Preliminary Engineering  
CST Construction  
CEI Construction Engineering Inspection  
COMB Combined Funding in Prior Years

Totals reflect expenditures based on latest budgetary information of anticipated revenues, and may differ from actual amounts received.

MIAMI-DADE TRANSPORTATION PLANNING ORGANIZATION  
TRANSPORTATION IMPROVEMENT PROGRAM  
ROAD IMPACT FEE (RIF)

Road Impact Fee District: **District 1**

Municipalities: **Doral / South Miami / West Miami / Sweetwater / Virginia Gardens / Miami Springs / Medley / Uninc. Miami-Dade Co.**

TPO Project No.	Facility/Project Name		Bicycle Accom	Type of Work		Project Cost (\$000s)	Prior Years' Funding (\$000s)	
	From /Location	To /Location	Length (miles)					
Agency Project No.	Detailed Project Description				L RTP Ref			
	Status		Remarks					

PW0001072	SW 97 Avenue and SW 28 Street			Traffic signal				Funding (in \$000s)				
		0.0										
0001072	Traffic signal. Prior Years' Funding as follows: \$74,000 for PE, \$243,000 for CST.							Proposed		Tentative 3-Year Program		
				06-09								

PW0001157	NW 107 Avenue and NW 14 Street			Traffic signal	\$152	\$152	Activity /Phase	Funding (in \$000s)							
		0.0													
0001157	Traffic signal. Prior Years' Funding as follows: \$152,000 for PE/CST.										Proposed		Tentative 3-Year Program		
			06-10	2020 - 2021							2021 - 2022	2022 - 2023	2023 - 2024	2024 - 2025	

BOND - Capital Asset Acquisition Special Obligation Bonds  
B.R. - Repayment of Capital Asset Acquisition Special Obligation Bonds  
CIGP - County Incentive Grant Program  
L RTP - Subject to Long Range Plan Amendment


PE Preliminary Engineering  
CST Construction  
CEI Construction Engineering Inspection  
COMB Combined Funding in Prior Years

Totals reflect expenditures based on latest budgetary information of anticipated revenues, and may differ from actual amounts received.

MIAMI-DADE TRANSPORTATION PLANNING ORGANIZATION  
TRANSPORTATION IMPROVEMENT PROGRAM  
ROAD IMPACT FEE (RIF)

Road Impact Fee District: **District 1**

Municipalities: *Doral / South Miami / West Miami / Sweetwater / Virginia Gardens / Miami Springs / Medley / Uninc. Miami-Dade Co.*

TPO Project No.	Facility/Project Name		Bicycle Accom	Type of Work	Project Cost (\$000s)	Prior Years' Funding (\$000s)					
	From /Location	To /Location	Length (miles)								
Agency Project No.	Detailed Project Description			L RTP Ref							
	Status		Remarks								

PW0001180	NW 112 Avenue and NW 7 Street			Traffic signal				Funding (in \$000s)				
		0.0										
0001180	Traffic signal. Prior Years' Funding as follows: \$80,000 for PE, \$420,000 for CST.				\$500	\$500	Activity /Phase	Proposed		Tentative 3-Year Program		
			06-10	2020 - 2021				2021 - 2022	2022 - 2023	2023 - 2024	2024 - 2025	

PW0001129	NW 112 Avenue and NW 105 Street			Traffic signal	\$500	\$500	Activity /Phase	Funding (in \$000s)				
		0.0										
0001129	Traffic signal. Prior Years' Funding as follows: \$80,000 for PE, \$420,000 for CST.				\$500	\$500	Activity /Phase	Proposed		Tentative 3-Year Program		
			06-10	2020 - 2021				2021 - 2022	2022 - 2023	2023 - 2024	2024 - 2025	

BOND - Capital Asset Acquisition Special Obligation Bonds  
B.R. - Repayment of Capital Asset Acquisition Special Obligation Bonds  
CIGP - County Incentive Grant Program  
L RTP - Subject to Long Range Plan Amendment


PE Preliminary Engineering  
CST Construction  
CEI Construction Engineering Inspection  
COMB Combined Funding in Prior Years

Totals reflect expenditures based on latest budgetary information of anticipated revenues, and may differ from actual amounts received.

MIAMI-DADE TRANSPORTATION PLANNING ORGANIZATION  
TRANSPORTATION IMPROVEMENT PROGRAM  
ROAD IMPACT FEE (RIF)

Road Impact Fee District: **District 1**

Municipalities: **Doral / South Miami / West Miami / Sweetwater / Virginia Gardens / Miami Springs / Medley / Uninc. Miami-Dade Co.**

TPO Project No.	Facility/Project Name		Bicycle Accom	Type of Work		Project Cost (\$000s)	Prior Years' Funding (\$000s)	
	From /Location	To /Location	Length (miles)					
Agency Project No.	Detailed Project Description				L RTP Ref			
	Status		Remarks					

PW000863	Mast Arm Upgrades		Mast arm upgrades				Funding (in \$000s)							
		0.0												
000863	Mast arm upgrades. Prior Years' Funding as follows: \$5,310,000 for PE/CST.							\$5,310	Activity /Phase	Proposed		Tentative 3-Year Program		
			06-09							2020 - 2021	2021 - 2022	2022 - 2023	2023 - 2024	2024 - 2025
					PE/CST		1,062	1,062	797	0	0			

PW000864	Advanced Traffic Management System			ATMS				Funding (in \$000s)							
		0.0													
000864	ATMS. Prior Years' Funding as follows: \$17,487,000 for PE/CST.								\$17,487	Activity /Phase	Proposed		Tentative 3-Year Program		
			06-09	2020 - 2021							2021 - 2022	2022 - 2023	2023 - 2024	2024 - 2025	
						PE/CST		3,604	3,605	3,770	3,817	3,817			

BOND - Capital Asset Acquisition Special Obligation Bonds  
B.R. - Repayment of Capital Asset Acquisition Special Obligation Bonds  
CIGP - County Incentive Grant Program  
L RTP - Subject to Long Range Plan Amendment


PE Preliminary Engineering  
CST Construction  
CEI Construction Engineering Inspection  
COMB Combined Funding in Prior Years

Totals reflect expenditures based on latest budgetary information of anticipated revenues, and may differ from actual amounts received.

MIAMI-DADE TRANSPORTATION PLANNING ORGANIZATION  
TRANSPORTATION IMPROVEMENT PROGRAM  
ROAD IMPACT FEE (RIF)

Road Impact Fee District: **District 1**

Municipalities: **Doral / South Miami / West Miami / Sweetwater / Virginia Gardens / Miami Springs / Medley / Uninc. Miami-Dade Co.**

TPO Project No.	Facility/Project Name		Bicycle Accom	Type of Work		Project Cost (\$000s)	Prior Years' Funding (\$000s)	
	From /Location	To /Location	Length (miles)					
Agency Project No.	Detailed Project Description					L RTP Ref		
	Status		Remarks					

PW000033	Engineering Administration		Administration				Funding (in \$000s)					
		0.0										
33	Engineering administration						Activity /Phase	Proposed		Tentative 3-Year Program		
			06-09					2020 - 2021	2021 - 2022	2022 - 2023	2023 - 2024	2024 - 2025
								ADM	981	981	981	981

PW000034	Resurfacing		Paving, widening, drainage, striping			Activity /Phase	Funding (in \$000s)					
		0.0					Proposed		Tentative 3-Year Program			
34	Paving, widening, drainage, striping of various locations.						06-09	2020 - 2021	2021 - 2022	2022 - 2023	2023 - 2024	2024 - 2025
							PE	24	24	28	53	66
							CEI	44	44	48	73	186
				CST	399	399	424	624	1,728			

BOND - Capital Asset Acquisition Special Obligation Bonds  
B.R. - Repayment of Capital Asset Acquisition Special Obligation Bonds  
CIGP - County Incentive Grant Program  
L RTP - Subject to Long Range Plan Amendment


PE Preliminary Engineering  
CST Construction  
CEI Construction Engineering Inspection  
COMB Combined Funding in Prior Years

Totals reflect expenditures based on latest budgetary information of anticipated revenues, and may differ from actual amounts received.

MIAMI-DADE TRANSPORTATION PLANNING ORGANIZATION  
TRANSPORTATION IMPROVEMENT PROGRAM  
ROAD IMPACT FEE (RIF)

Road Impact Fee District: **District 1**

Municipalities: **Doral / South Miami / West Miami / Sweetwater / Virginia Gardens / Miami Springs / Medley / Uninc. Miami-Dade Co.**

TPO Project No.	Facility/Project Name		Bicycle Accom	Type of Work	Project Cost (\$000s)	Prior Years' Funding (\$000s)	
	From /Location	To /Location	Length (miles)				
Agency Project No.	Detailed Project Description			L RTP Ref	Project Cost (\$000s)	Prior Years' Funding (\$000s)	
	Status		Remarks				

PW000035	T.O.P.I.C.S.		Intersection improvements: T.O.P.I.C.S.			Activity /Phase	Funding (in \$000s)					
		0.0					Proposed		Tentative 3-Year Program			
35	Intersection improvements at various locations including (but not limited to): SW 67 Ave & Coral Way (Design compl)						06-09	2020 - 2021	2021 - 2022	2022 - 2023	2023 - 2024	2024 - 2025
							PE	25	25	28	53	66
							CEI	25	25	28	53	66
							CST	197	197	224	424	528

PW000036	Traffic Control Devices		Signalization			Activity /Phase	Funding (in \$000s)						
		0.0											
36	Traffic control devices at various locations								Proposed		Tentative 3-Year Program		
			06-09						2020 - 2021	2021 - 2022	2022 - 2023	2023 - 2024	2024 - 2025
								PE	24	24	28	53	66
								CEI	24	24	28	53	66
					CST	199	198	224	424	528			

BOND - Capital Asset Acquisition Special Obligation Bonds  
B.R. - Repayment of Capital Asset Acquisition Special Obligation Bonds  
CIGP - County Incentive Grant Program  
L RTP - Subject to Long Range Plan Amendment

PE Preliminary Engineering  
CST Construction  
CEI Construction Engineering Inspection  
COMB Combined Funding in Prior Years

Totals reflect expenditures based on latest budgetary information of anticipated revenues, and may differ from actual amounts received.

**Road Impact Fee District:** **District 1**      **Municipalities:** *Doral / South Miami / West Miami / Sweetwater / Virginia Gardens / Miami Springs / Medley / Uninc. Miami-Dade Co.*

<b>Yearly Totals</b>	19,628	19,628	19,628	19,628	19,626
<b>5 Year TIP District Total</b>				<b>\$98,138</b>	


PE	Preliminary Engineering
CST	Construction
CEI	Construction Engineering Inspection
COMB	Combined Funding in Prior Years

Section A5 - Page 27 of 162

MIAMI-DADE TRANSPORTATION PLANNING ORGANIZATION  
TRANSPORTATION IMPROVEMENT PROGRAM  
ROAD IMPACT FEE (RIF)

Road Impact Fee District: **District 2**

Municipalities: *Biscayne Park / El Portal / Miami / Miami Shores / North Bay Village / Key Biscayne / Uninc. Miami-Dade County*

TPO Project No.	Facility/Project Name		Bicycle Accom	Type of Work		Project Cost (\$000s)	Prior Years' Funding (\$000s)	
	From /Location	To /Location	Length (miles)					
Agency Project No.	Detailed Project Description				L RTP Ref			
	Status		Remarks					

PW0000106	South Bayshore Drive		Bike Lane	Roadway improvements, drainage, water main installation.				Funding (in \$000s)				
	Darwin Street	Mercy Way	1.4									
106	Roadway improvements, drainage, water main installation. Prior Years' Funding as follows: \$16,000,000 for CST.				\$18,369	\$16,000	Activity /Phase	Proposed		Tentative 3-Year Program		
	Under design		PE funded by PTP. Additional funding by WASD. Joint Participation Agreement with City of Miami.					06-09	2020 - 2021	2021 - 2022	2022 - 2023	2023 - 2024

PW0001160	NE 2 Avenue		Bike Lane	Street/Traffic Operational Improvements				Funding (in \$000s)				
	NE 20 Street	NE 36 Street	1.0									
0001160	Street/Traffic Operational Improvements. Prior Years' Funding as follows: \$3,500,000 for PE/CST.				\$14,840	\$3,500	Activity /Phase	Proposed		Tentative 3-Year Program		
	Under design		Additional funding in PTP District 3.					06-09	2020 - 2021	2021 - 2022	2022 - 2023	2023 - 2024

BOND - Capital Asset Acquisition Special Obligation Bonds  
B.R. - Repayment of Capital Asset Acquisition Special Obligation Bonds  
CIGP - County Incentive Grant Program  
L RTP - Subject to Long Range Plan Amendment


PE Preliminary Engineering  
CST Construction  
CEI Construction Engineering Inspection  
COMB Combined Funding in Prior Years

Totals reflect expenditures based on latest budgetary information of anticipated revenues, and may differ from actual amounts received.

MIAMI-DADE TRANSPORTATION PLANNING ORGANIZATION  
TRANSPORTATION IMPROVEMENT PROGRAM  
ROAD IMPACT FEE (RIF)

Road Impact Fee District: **District 2**

Municipalities: *Biscayne Park / El Portal / Miami / Miami Shores / North Bay Village / Key Biscayne / Uninc. Miami-Dade County*

TPO Project No.	Facility/Project Name		Bicycle Accom	Type of Work		Project Cost (\$000s)	Prior Years' Funding (\$000s)	
	From /Location	To /Location	Length (miles)					
Agency Project No.	Detailed Project Description				L RTP Ref			
	Status		Remarks					

PW0001174	NE 2 Avenue		Bike Lane	Street/Traffic Operational Improvements				Funding (in \$000s)					
	NE 69 Street	West Little River Canal	1.0										
0001174	Street/Traffic Operational Improvements. Prior Years' Funding: \$32,000 for PE.				06-09	\$10,900	\$32	Activity /Phase	Proposed		Tentative 3-Year Program		
	Under construction		Additional funding in PTP District 3.						2020 - 2021	2021 - 2022	2022 - 2023	2023 - 2024	2024 - 2025

PW0001045	NE 96 Street			Roadway improvements	\$663	\$663	Activity /Phase	Funding (in \$000s)					
	NE 2 Avenue	NE 10 Avenue	1.0										
0001045	Roadway improvements. Prior Years' Funding as follows: \$663,000 for CST.							06-09	2020 - 2021	2021 - 2022	2022 - 2023	2023 - 2024	2024 - 2025

BOND - Capital Asset Acquisition Special Obligation Bonds  
B.R. - Repayment of Capital Asset Acquisition Special Obligation Bonds  
CIGP - County Incentive Grant Program  
L RTP - Subject to Long Range Plan Amendment


PE Preliminary Engineering  
CST Construction  
CEI Construction Engineering Inspection  
COMB Combined Funding in Prior Years

Totals reflect expenditures based on latest budgetary information of anticipated revenues, and may differ from actual amounts received.

MIAMI-DADE TRANSPORTATION PLANNING ORGANIZATION  
TRANSPORTATION IMPROVEMENT PROGRAM  
ROAD IMPACT FEE (RIF)

Road Impact Fee District: **District 2**

Municipalities: *Biscayne Park / El Portal / Miami / Miami Shores / North Bay Village / Key Biscayne / Uninc. Miami-Dade County*

TPO Project No.	Facility/Project Name		Bicycle Accom	Type of Work	Project Cost (\$000s)	Prior Years' Funding (\$000s)						
	From /Location	To /Location	Length (miles)									
Agency Project No.	Detailed Project Description				LRTP Ref							
	Status		Remarks									
PW000870	NW South River Drive		Other	Widen from 2 to 3 lanes				Funding (in \$000s)				
	NW 31 Street	Tamiami Swing Bridge	1.1									
000870	Widen from 2 to 3 lanes. Prior Years' Funding as follows: \$1,238,000 for PE, \$8,966,000 for CST.						Activity /Phase	Proposed		Tentative 3-Year Program		
	Under design			06-09				\$10,204	\$10,204	2020 - 2021	2021 - 2022	2022 - 2023
PW000964	Ludlam Bikepath			Bikepath				Funding (in \$000s)				
	Dadeland North	NW 7 Street	6.0									
000964	Bikepath. Subject to traffic capacity study. Prior Years' Funding as follows: \$7,500,000 for CST.						Activity /Phase	Proposed		Tentative 3-Year Program		
			Additional funding in RIF 1. Additional funding by others.					07-72	\$30,000	\$7,500	2020 - 2021	2021 - 2022

BOND - Capital Asset Acquisition Special Obligation Bonds  
B.R. - Repayment of Capital Asset Acquisition Special Obligation Bonds  
CIGP - County Incentive Grant Program  
L RTP - Subject to Long Range Plan Amendment


PE Preliminary Engineering  
CST Construction  
CEI Construction Engineering Inspection  
COMB Combined Funding in Prior Years

Totals reflect expenditures based on latest budgetary information of anticipated revenues, and may differ from actual amounts received.

MIAMI-DADE TRANSPORTATION PLANNING ORGANIZATION  
TRANSPORTATION IMPROVEMENT PROGRAM  
ROAD IMPACT FEE (RIF)

Road Impact Fee District: **District 2**

Municipalities: **Biscayne Park / El Portal / Miami / Miami Shores / North Bay Village / Key Biscayne / Uninc. Miami-Dade County**

TPO Project No.	Facility/Project Name		Bicycle Accom	Type of Work		Project Cost (\$000s)	Prior Years' Funding (\$000s)	
	From /Location	To /Location	Length (miles)					
Agency Project No.	Detailed Project Description				L RTP Ref			
	Status		Remarks					

PW000924	Underline			Pedestrian/bicycle improvements				Funding (in \$000s)							
	Dadeland South	Miami River	9.6												
000924	Pedestrian/bicycle improvements. Prior Years' Funding as follows: \$20,880,000 for CST.							\$120,450	\$20,880	Activity /Phase	Proposed		Tentative 3-Year Program		
	Under construction		Additional funding in RIF 1 and RIF 7. Additional funding by others.								07-72	2020 - 2021	2021 - 2022	2022 - 2023	2023 - 2024
								CST		7,100	7,320	5,500	5,500	3,531	

PW000786	Tamiami Canal Bridge Replacement	Other	Bridge replacement (#874135)				Funding (in \$000s)				
		0.0									
786	Bridge replacement. Prior Years' Funding as follows: \$50,000 for PE, \$10,365,000 for CST.					Activity /Phase	Proposed		Tentative 3-Year Program		
	Construction completed	Additional funding by FDOT and GOB.	06-09				\$41,551	\$10,415	2020 - 2021	2021 - 2022	2022 - 2023

BOND - Capital Asset Acquisition Special Obligation Bonds  
B.R. - Repayment of Capital Asset Acquisition Special Obligation Bonds  
CIGP - County Incentive Grant Program  
L RTP - Subject to Long Range Plan Amendment


PE Preliminary Engineering  
CST Construction  
CEI Construction Engineering Inspection  
COMB Combined Funding in Prior Years

Totals reflect expenditures based on latest budgetary information of anticipated revenues, and may differ from actual amounts received.

MIAMI-DADE TRANSPORTATION PLANNING ORGANIZATION  
TRANSPORTATION IMPROVEMENT PROGRAM  
ROAD IMPACT FEE (RIF)

Road Impact Fee District: **District 2**

Municipalities: *Biscayne Park / El Portal / Miami / Miami Shores / North Bay Village / Key Biscayne / Uninc. Miami-Dade County*

TPO Project No.	Facility/Project Name		Bicycle Accom	Type of Work		Project Cost (\$000s)	Prior Years' Funding (\$000s)	
	From /Location	To /Location	Length (miles)					
Agency Project No.	Detailed Project Description				L RTP Ref			
	Status		Remarks					

PW0001101	NE 10 Avenue North of NE 79 Street			Bridge replacement (#874178)	\$3,176	\$3,176	Activity /Phase	Funding (in \$000s)				
		0.0						Proposed		Tentative 3-Year Program		
0001101	Bridge replacement. Prior Years' Funding as follows: \$1,025,000 for PE, \$2,151,000 for CST.											
			06-09	2020 - 2021				2021 - 2022	2022 - 2023	2023 - 2024	2024 - 2025	

PW000951	N Miami Avenue and Little River Canal			Bridge replacement (#874127)				Funding (in \$000s)								
		0.0						Proposed		Tentative 3-Year Program						
000951	Bridge replacement. Prior Years' Funding as follows: \$231,000 for PE, \$3,964,000 for CST.							06-09	\$4,195	\$4,195	Activity /Phase	2020 - 2021	2021 - 2022	2022 - 2023	2023 - 2024	2024 - 2025
	Under design															

BOND - Capital Asset Acquisition Special Obligation Bonds  
B.R. - Repayment of Capital Asset Acquisition Special Obligation Bonds  
CIGP - County Incentive Grant Program  
L RTP - Subject to Long Range Plan Amendment


PE Preliminary Engineering  
CST Construction  
CEI Construction Engineering Inspection  
COMB Combined Funding in Prior Years

Totals reflect expenditures based on latest budgetary information of anticipated revenues, and may differ from actual amounts received.

MIAMI-DADE TRANSPORTATION PLANNING ORGANIZATION  
TRANSPORTATION IMPROVEMENT PROGRAM  
ROAD IMPACT FEE (RIF)

Road Impact Fee District: **District 2**

Municipalities: **Biscayne Park / El Portal / Miami / Miami Shores / North Bay Village / Key Biscayne / Uninc. Miami-Dade County**

TPO Project No.	Facility/Project Name		Bicycle Accom	Type of Work		Project Cost (\$000s)	Prior Years' Funding (\$000s)	
	From /Location	To /Location	Length (miles)					
Agency Project No.	Detailed Project Description				L RTP Ref			
	Status		Remarks					

PW0001046	NW 17 Avenue and Miami River			Bridge (#874161)				Funding (in \$000s)				
		0.0	Proposed					Tentative 3-Year Program				
0001046	Bridge. Prior Years' Funding as follows: \$5,500,000 for PE, \$1,171,000 for CST.						Activity /Phase	2020 - 2021	2021 - 2022	2022 - 2023	2023 - 2024	2024 - 2025
			06-09	\$50,500				\$6,671				
						CST		6,000	6,000	10,000	10,000	11,820

PW0001166	NW 17 Avenue and Miami River			Bridge rehabilitation (#874161)				Funding (in \$000s)								
		0.0						Proposed		Tentative 3-Year Program						
0001166	Bridge rehabilitation. Prior Years' Funding as follows: \$324,000 for PE, \$336,000 for CST.							06-09	\$660	\$660	Activity /Phase	2020 - 2021	2021 - 2022	2022 - 2023	2023 - 2024	2024 - 2025
		Subject to cost-benefit analysis.														

BOND - Capital Asset Acquisition Special Obligation Bonds  
B.R. - Repayment of Capital Asset Acquisition Special Obligation Bonds  
CIGP - County Incentive Grant Program  
L RTP - Subject to Long Range Plan Amendment


PE Preliminary Engineering  
CST Construction  
CEI Construction Engineering Inspection  
COMB Combined Funding in Prior Years

Totals reflect expenditures based on latest budgetary information of anticipated revenues, and may differ from actual amounts received.

MIAMI-DADE TRANSPORTATION PLANNING ORGANIZATION  
TRANSPORTATION IMPROVEMENT PROGRAM  
ROAD IMPACT FEE (RIF)

Road Impact Fee District: **District 2**

Municipalities: **Biscayne Park / El Portal / Miami / Miami Shores / North Bay Village / Key Biscayne / Uninc. Miami-Dade County**

TPO Project No.	Facility/Project Name		Bicycle Accom	Type of Work		Project Cost (\$000s)	Prior Years' Funding (\$000s)	
	From /Location	To /Location	Length (miles)					
Agency Project No.	Detailed Project Description				L RTP Ref			
	Status		Remarks					

PW0001167	NW 22 Avenue and Miami River			Bridge rehabilitation (#874383)				Funding (in \$000s)				
		0.0										
0001167	Bridge rehabilitation. Prior Years' Funding as follows: \$945,000 for PE, \$5,910,000 for CST.						Activity /Phase	Proposed		Tentative 3-Year Program		
		Subject to cost-benefit analysis.						06-09	\$6,855	\$6,855		

PW0001165	Downtown Miami (Micromobility Network)	Bike Lane	Resurfacing	\$1,700	\$1,700	Activity /Phase	Funding (in \$000s)				
		0.0					Proposed		Tentative 3-Year Program		
0001165	Resurfacing (N/S Miami Avenue, NE/SE 1 Avenue, NW/NE 6 Street, NW/NE 5 Street). Prior Years' Funding as follows: \$1,700,000 for CST.						2020 - 2021	2021 - 2022	2022 - 2023	2023 - 2024	2024 - 2025
			06-09								

BOND - Capital Asset Acquisition Special Obligation Bonds  
B.R. - Repayment of Capital Asset Acquisition Special Obligation Bonds  
CIGP - County Incentive Grant Program  
L RTP - Subject to Long Range Plan Amendment


PE Preliminary Engineering  
CST Construction  
CEI Construction Engineering Inspection  
COMB Combined Funding in Prior Years

Totals reflect expenditures based on latest budgetary information of anticipated revenues, and may differ from actual amounts received.

MIAMI-DADE TRANSPORTATION PLANNING ORGANIZATION  
TRANSPORTATION IMPROVEMENT PROGRAM  
ROAD IMPACT FEE (RIF)

Road Impact Fee District: **District 2**

Municipalities: **Biscayne Park / El Portal / Miami / Miami Shores / North Bay Village / Key Biscayne / Uninc. Miami-Dade County**

TPO Project No.	Facility/Project Name		Bicycle Accom	Type of Work		Project Cost (\$000s)	Prior Years' Funding (\$000s)	
	From /Location	To /Location	Length (miles)					
Agency Project No.	Detailed Project Description				L RTP Ref			
	Status		Remarks					

PW000925	N Miami Avenue			Resurfacing				Funding (in \$000s)				
	N 17 Street	N 87 Street	4.4									
000925	Resurfacing. Prior Years' Funding as follows: \$1,895,000 for CST.				\$1,895	\$1,895	Activity /Phase	Proposed		Tentative 3-Year Program		
	Under construction			06-09				2020 - 2021	2021 - 2022	2022 - 2023	2023 - 2024	2024 - 2025

PW0001131	NW 17 Avenue			Resurfacing				Funding (in \$000s)				
	NW 7 Street	Miami Avenue Bridge	0.3									
0001131	Resurfacing. Prior Years' Funding as follows: \$232,000 for CST.				\$232	\$232	Activity /Phase	Proposed		Tentative 3-Year Program		
				06-09				2020 - 2021	2021 - 2022	2022 - 2023	2023 - 2024	2024 - 2025

BOND - Capital Asset Acquisition Special Obligation Bonds  
B.R. - Repayment of Capital Asset Acquisition Special Obligation Bonds  
CIGP - County Incentive Grant Program  
L RTP - Subject to Long Range Plan Amendment


PE Preliminary Engineering  
CST Construction  
CEI Construction Engineering Inspection  
COMB Combined Funding in Prior Years

Totals reflect expenditures based on latest budgetary information of anticipated revenues, and may differ from actual amounts received.

MIAMI-DADE TRANSPORTATION PLANNING ORGANIZATION  
TRANSPORTATION IMPROVEMENT PROGRAM  
ROAD IMPACT FEE (RIF)

Road Impact Fee District: **District 2**

Municipalities: *Biscayne Park / El Portal / Miami / Miami Shores / North Bay Village / Key Biscayne / Uninc. Miami-Dade County*

TPO Project No.	Facility/Project Name		Bicycle Accom	Type of Work		Project Cost (\$000s)	Prior Years' Funding (\$000s)	
	From /Location	To /Location	Length (miles)					
Agency Project No.	Detailed Project Description				L RTP Ref			
	Status		Remarks					

PW201902	SW 22 Avenue			Resurfacing				Funding (in \$000s)				
	US-1	Coral Way	0.5									
201902	Resurfacing. Prior Years' Funding as follows: \$1,100,000 for CST.						Activity /Phase	Proposed		Tentative 3-Year Program		
				06-09				2020 - 2021	2021 - 2022	2022 - 2023	2023 - 2024	2024 - 2025

PW0001159	N 95 Street			Resurfacing				Funding (in \$000s)				
	NW 3 Avenue	NE 2 Avenue	0.6									
0001159	Resurfacing. Prior Years' Funding as follows: \$388,000 for CST.						Activity /Phase	Proposed		Tentative 3-Year Program		
				06-09				2020 - 2021	2021 - 2022	2022 - 2023	2023 - 2024	2024 - 2025

BOND - Capital Asset Acquisition Special Obligation Bonds  
B.R. - Repayment of Capital Asset Acquisition Special Obligation Bonds  
CIGP - County Incentive Grant Program  
L RTP - Subject to Long Range Plan Amendment


PE Preliminary Engineering  
CST Construction  
CEI Construction Engineering Inspection  
COMB Combined Funding in Prior Years

Totals reflect expenditures based on latest budgetary information of anticipated revenues, and may differ from actual amounts received.

MIAMI-DADE TRANSPORTATION PLANNING ORGANIZATION  
TRANSPORTATION IMPROVEMENT PROGRAM  
ROAD IMPACT FEE (RIF)

Road Impact Fee District: **District 2**

Municipalities: *Biscayne Park / El Portal / Miami / Miami Shores / North Bay Village / Key Biscayne / Uninc. Miami-Dade County*

TPO Project No.	Facility/Project Name		Bicycle Accom	Type of Work		Project Cost (\$000s)	Prior Years' Funding (\$000s)	
	From /Location	To /Location	Length (miles)					
Agency Project No.	Detailed Project Description				L RTP Ref			
	Status		Remarks					

PW0001098	N Miami Avenue and N 95 Street			Intersection improvement				Funding (in \$000s)				
			0.0									
0001098	Intersection improvement. Prior Years' Funding as follows: \$84,000 for PE, \$308,000 for CST.						Activity /Phase	Proposed		Tentative 3-Year Program		
	Under design			06-09				2020 - 2021	2021 - 2022	2022 - 2023	2023 - 2024	2024 - 2025

PW0001000	N Miami Avenue and N 111 Street			Traffic circle				Funding (in \$000s)				
		0.0										
0001000	Traffic circle. Prior Years' Funding as follows: \$159,000 for PE, \$235,000 for CST.				\$394	\$394	Activity /Phase	Proposed		Tentative 3-Year Program		
	Under construction			06-09				2020 - 2021	2021 - 2022	2022 - 2023	2023 - 2024	2024 - 2025

BOND - Capital Asset Acquisition Special Obligation Bonds  
B.R. - Repayment of Capital Asset Acquisition Special Obligation Bonds  
CIGP - County Incentive Grant Program  
L RTP - Subject to Long Range Plan Amendment


PE Preliminary Engineering  
CST Construction  
CEI Construction Engineering Inspection  
COMB Combined Funding in Prior Years

Totals reflect expenditures based on latest budgetary information of anticipated revenues, and may differ from actual amounts received.

MIAMI-DADE TRANSPORTATION PLANNING ORGANIZATION  
TRANSPORTATION IMPROVEMENT PROGRAM  
ROAD IMPACT FEE (RIF)

Road Impact Fee District: **District 2**

Municipalities: *Biscayne Park / El Portal / Miami / Miami Shores / North Bay Village / Key Biscayne / Uninc. Miami-Dade County*

TPO Project No.	Facility/Project Name		Bicycle Accom	Type of Work		Project Cost (\$000s)	Prior Years' Funding (\$000s)	
	From /Location	To /Location	Length (miles)					
Agency Project No.	Detailed Project Description				L RTP Ref			
	Status		Remarks					

PW0001001	N Miami Avenue and N 115 Street			Traffic circle				Funding (in \$000s)							
		0.0													
0001001	Traffic circle. Prior Years' Funding as follows: \$137,000 for PE, \$244,000 for CST.									Activity /Phase	Proposed		Tentative 3-Year Program		
	Under construction			06-09							2020 - 2021	2021 - 2022	2022 - 2023	2023 - 2024	2024 - 2025

PW000980	NE 1 Avenue and NE 6 Street			Intersection improvement				Funding (in \$000s)							
		0.0													
000980	Intersection improvement. Prior Years' Funding as follows: \$30,000 for PE, \$148,000 for CST.									Activity /Phase	Proposed		Tentative 3-Year Program		
	Under design			06-09							2020 - 2021	2021 - 2022	2022 - 2023	2023 - 2024	2024 - 2025

BOND - Capital Asset Acquisition Special Obligation Bonds  
B.R. - Repayment of Capital Asset Acquisition Special Obligation Bonds  
CIGP - County Incentive Grant Program  
L RTP - Subject to Long Range Plan Amendment


PE Preliminary Engineering  
CST Construction  
CEI Construction Engineering Inspection  
COMB Combined Funding in Prior Years

Totals reflect expenditures based on latest budgetary information of anticipated revenues, and may differ from actual amounts received.

MIAMI-DADE TRANSPORTATION PLANNING ORGANIZATION  
TRANSPORTATION IMPROVEMENT PROGRAM  
ROAD IMPACT FEE (RIF)

Road Impact Fee District: **District 2**

Municipalities: *Biscayne Park / El Portal / Miami / Miami Shores / North Bay Village / Key Biscayne / Uninc. Miami-Dade County*

TPO Project No.	Facility/Project Name		Bicycle Accom	Type of Work		Project Cost (\$000s)	Prior Years' Funding (\$000s)	
	From /Location	To /Location	Length (miles)					
Agency Project No.	Detailed Project Description				L RTP Ref			
	Status		Remarks					

PW000982	NE 2 Avenue and NE 36 Street	Bike Lane	Intersection improvement				Funding (in \$000s)				
		0.0									
000982	Intersection improvement. Prior Years' Funding as follows: \$201,000 for PE, \$300,000 for CST.						Proposed		Tentative 3-Year Program		
	Under design	Additional funding by FDOT.	06-09				2020 - 2021	2021 - 2022	2022 - 2023	2023 - 2024	2024 - 2025

PW0001013	NE 2 Avenue and NE 42 Street	Bike Lane	Intersection improvement				Funding (in \$000s)							
		0.0												
0001013	Intersection improvement. Prior Years' Funding as follows: \$282,000 for PE, \$1,401,000 for CST.									Proposed		Tentative 3-Year Program		
	Under design	Joint Participation Agreement with City of Miami.	06-09											

BOND - Capital Asset Acquisition Special Obligation Bonds  
B.R. - Repayment of Capital Asset Acquisition Special Obligation Bonds  
CIGP - County Incentive Grant Program  
L RTP - Subject to Long Range Plan Amendment


PE Preliminary Engineering  
CST Construction  
CEI Construction Engineering Inspection  
COMB Combined Funding in Prior Years

Totals reflect expenditures based on latest budgetary information of anticipated revenues, and may differ from actual amounts received.

MIAMI-DADE TRANSPORTATION PLANNING ORGANIZATION  
TRANSPORTATION IMPROVEMENT PROGRAM  
ROAD IMPACT FEE (RIF)

Road Impact Fee District: **District 2**

Municipalities: *Biscayne Park / El Portal / Miami / Miami Shores / North Bay Village / Key Biscayne / Uninc. Miami-Dade County*

TPO Project No.	Facility/Project Name		Bicycle Accom	Type of Work		Project Cost (\$000s)	Prior Years' Funding (\$000s)	
	From /Location	To /Location	Length (miles)					
Agency Project No.	Detailed Project Description				L RTP Ref			
	Status		Remarks					

PW000959	NW 17 Avenue and NW 7 Street		Intersection improvement				Funding (in \$000s)							
		0.0												
000959	Intersection improvement. Prior Years' Funding as follows: \$55,000 for PE, \$337,000 for CST.								Activity /Phase	Proposed		Tentative 3-Year Program		
	Under design		06-09							2020 - 2021	2021 - 2022	2022 - 2023	2023 - 2024	2024 - 2025

PW000960	NW 17 Avenue and NW South River Drive			Intersection improvement				Funding (in \$000s)				
			0.0									
000960	Intersection improvement. Prior Years' Funding as follows: \$114,000 for PE, \$475,000 for CST.						Activity /Phase	Proposed		Tentative 3-Year Program		
	Under design			06-09				2020 - 2021	2021 - 2022	2022 - 2023	2023 - 2024	2024 - 2025

BOND - Capital Asset Acquisition Special Obligation Bonds  
B.R. - Repayment of Capital Asset Acquisition Special Obligation Bonds  
CIGP - County Incentive Grant Program  
L RTP - Subject to Long Range Plan Amendment


PE Preliminary Engineering  
CST Construction  
CEI Construction Engineering Inspection  
COMB Combined Funding in Prior Years

Totals reflect expenditures based on latest budgetary information of anticipated revenues, and may differ from actual amounts received.

MIAMI-DADE TRANSPORTATION PLANNING ORGANIZATION  
TRANSPORTATION IMPROVEMENT PROGRAM  
ROAD IMPACT FEE (RIF)

Road Impact Fee District: **District 2**

Municipalities: *Biscayne Park / El Portal / Miami / Miami Shores / North Bay Village / Key Biscayne / Uninc. Miami-Dade County*

TPO Project No.	Facility/Project Name		Bicycle Accom	Type of Work		Project Cost (\$000s)	Prior Years' Funding (\$000s)	
	From /Location	To /Location	Length (miles)					
Agency Project No.	Detailed Project Description				L RTP Ref			
	Status		Remarks					

PW000965	NW 17 Avenue and NW 20 Street		Intersection improvement				Funding (in \$000s)								
		0.0													
000965	Intersection improvement. Prior Years' Funding as follows: \$93,000 for PE, \$413,000 for CST.						06-09	\$506	\$506	Activity /Phase	Proposed		Tentative 3-Year Program		
	Design completed		2020 - 2021								2021 - 2022	2022 - 2023	2023 - 2024	2024 - 2025	

PW000956	NW 22 Avenue and NW 7 Street			Intersection improvement				Funding (in \$000s)								
		0.0														
000956	Intersection improvement. Prior Years' Funding as follows: \$97,000 for PE, \$351,000 for CST.							06-09	\$448	\$448	Activity /Phase	Proposed		Tentative 3-Year Program		
	Design completed											2020 - 2021	2021 - 2022	2022 - 2023	2023 - 2024	2024 - 2025

BOND - Capital Asset Acquisition Special Obligation Bonds  
B.R. - Repayment of Capital Asset Acquisition Special Obligation Bonds  
CIGP - County Incentive Grant Program  
L RTP - Subject to Long Range Plan Amendment


PE Preliminary Engineering  
CST Construction  
CEI Construction Engineering Inspection  
COMB Combined Funding in Prior Years

Totals reflect expenditures based on latest budgetary information of anticipated revenues, and may differ from actual amounts received.

MIAMI-DADE TRANSPORTATION PLANNING ORGANIZATION  
TRANSPORTATION IMPROVEMENT PROGRAM  
ROAD IMPACT FEE (RIF)

Road Impact Fee District: **District 2**

Municipalities: *Biscayne Park / El Portal / Miami / Miami Shores / North Bay Village / Key Biscayne / Uninc. Miami-Dade County*

TPO Project No.	Facility/Project Name		Bicycle Accom	Type of Work		Project Cost (\$000s)	Prior Years' Funding (\$000s)	
	From /Location	To /Location	Length (miles)					
Agency Project No.	Detailed Project Description				L RTP Ref			
	Status		Remarks					

PW000761	NW 30 Avenue and NW 11 Street		Intersection improvement				Funding (in \$000s)				
		0.0									
761	Intersection improvement. Prior Years' Funding as follows: \$27,000 for PE, \$113,000 for CST.								Activity /Phase	Proposed	
	Design completed		06-09	2020 - 2021	2021 - 2022	2022 - 2023				2023 - 2024	2024 - 2025

PW000966	NW 45 Avenue and NW 7 Street			Intersection improvement				Funding (in \$000s)				
		0.0										
000966	Intersection improvement. Prior Years' Funding as follows: \$85,000 for PE, \$386,000 for CST.						Activity /Phase	Proposed		Tentative 3-Year Program		
	Design completed			06-09						2020 - 2021	2021 - 2022	2022 - 2023

BOND - Capital Asset Acquisition Special Obligation Bonds  
B.R. - Repayment of Capital Asset Acquisition Special Obligation Bonds  
CIGP - County Incentive Grant Program  
L RTP - Subject to Long Range Plan Amendment


PE Preliminary Engineering  
CST Construction  
CEI Construction Engineering Inspection  
COMB Combined Funding in Prior Years

Totals reflect expenditures based on latest budgetary information of anticipated revenues, and may differ from actual amounts received.

MIAMI-DADE TRANSPORTATION PLANNING ORGANIZATION  
TRANSPORTATION IMPROVEMENT PROGRAM  
ROAD IMPACT FEE (RIF)

Road Impact Fee District: **District 2**

Municipalities: **Biscayne Park / El Portal / Miami / Miami Shores / North Bay Village / Key Biscayne / Uninc. Miami-Dade County**

TPO Project No.	Facility/Project Name		Bicycle Accom	Type of Work		Project Cost (\$000s)	Prior Years' Funding (\$000s)	
	From /Location	To /Location	Length (miles)					
Agency Project No.	Detailed Project Description				L RTP Ref			
	Status		Remarks					

PW0001005	Brickell Avenue and SE 14 Terrace			Traffic signal				Funding (in \$000s)				
		0.0										
0001005	Traffic signal. Prior Years' Funding as follows: \$43,000 for PE, \$258,000 for CST.				\$301	\$301	Activity /Phase	Proposed		Tentative 3-Year Program		
	Under design			06-09				2020 - 2021	2021 - 2022	2022 - 2023	2023 - 2024	2024 - 2025

PW000762	S Miami Avenue and S 10 Street		Traffic signal				Funding (in \$000s)							
		0.0												
762	Traffic signal. Prior Years' Funding as follows: \$27,000 for PE, \$160,000 for CST.									Proposed		Tentative 3-Year Program		
	Design completed		06-09							2020 - 2021	2021 - 2022	2022 - 2023	2023 - 2024	2024 - 2025

BOND - Capital Asset Acquisition Special Obligation Bonds  
B.R. - Repayment of Capital Asset Acquisition Special Obligation Bonds  
CIGP - County Incentive Grant Program  
L RTP - Subject to Long Range Plan Amendment


PE Preliminary Engineering  
CST Construction  
CEI Construction Engineering Inspection  
COMB Combined Funding in Prior Years

Totals reflect expenditures based on latest budgetary information of anticipated revenues, and may differ from actual amounts received.

MIAMI-DADE TRANSPORTATION PLANNING ORGANIZATION  
TRANSPORTATION IMPROVEMENT PROGRAM  
ROAD IMPACT FEE (RIF)

Road Impact Fee District: **District 2**

Municipalities: **Biscayne Park / El Portal / Miami / Miami Shores / North Bay Village / Key Biscayne / Uninc. Miami-Dade County**

TPO Project No.	Facility/Project Name		Bicycle Accom	Type of Work		Project Cost (\$000s)	Prior Years' Funding (\$000s)	
	From /Location	To /Location	Length (miles)					
Agency Project No.	Detailed Project Description				L RTP Ref			
	Status		Remarks					

PW0001067	NW 1 Avenue and NW 29 Street			Traffic signal				Funding (in \$000s)							
		0.0													
0001067	Traffic signal. Prior Years' Funding as follows: \$50,000 for PE, \$350,000 for CST.										Proposed		Tentative 3-Year Program		
	Under design			06-09											

PW0001158	NW 5 Avenue and NW 95 Street			Traffic signal				Funding (in \$000s)							
		0.0													
0001158	Traffic signal. Prior Years' Funding as follows: \$72,000 for PE, \$360,000 for CST.										Proposed		Tentative 3-Year Program		
			06-09												

BOND - Capital Asset Acquisition Special Obligation Bonds  
B.R. - Repayment of Capital Asset Acquisition Special Obligation Bonds  
CIGP - County Incentive Grant Program  
L RTP - Subject to Long Range Plan Amendment


PE Preliminary Engineering  
CST Construction  
CEI Construction Engineering Inspection  
COMB Combined Funding in Prior Years

Totals reflect expenditures based on latest budgetary information of anticipated revenues, and may differ from actual amounts received.

MIAMI-DADE TRANSPORTATION PLANNING ORGANIZATION  
TRANSPORTATION IMPROVEMENT PROGRAM  
ROAD IMPACT FEE (RIF)

Road Impact Fee District: **District 2**

Municipalities: **Biscayne Park / El Portal / Miami / Miami Shores / North Bay Village / Key Biscayne / Uninc. Miami-Dade County**

TPO Project No.	Facility/Project Name		Bicycle Accom	Type of Work		Project Cost (\$000s)	Prior Years' Funding (\$000s)	
	From /Location	To /Location	Length (miles)					
Agency Project No.	Detailed Project Description				L RTP Ref			
	Status		Remarks					

PW0001068	SW 37 Avenue and Poinciana Avenue			Traffic signal				Funding (in \$000s)				
		0.0										
0001068	Traffic signal. Prior Years' Funding as follows: \$50,000 for PE, \$199,000 for CST.						Activity /Phase	Proposed		Tentative 3-Year Program		
	Construction completed			06-09				2020 - 2021	2021 - 2022	2022 - 2023	2023 - 2024	2024 - 2025

PW0001069	US-1 and SW 16 Avenue			Traffic signal				Funding (in \$000s)				
		0.0										
0001069	Traffic signal. Prior Years' Funding as follows: \$35,000 for PE, \$285,000 for CST.						Activity /Phase	Proposed		Tentative 3-Year Program		
	Under design			06-09								

BOND - Capital Asset Acquisition Special Obligation Bonds  
B.R. - Repayment of Capital Asset Acquisition Special Obligation Bonds  
CIGP - County Incentive Grant Program  
L RTP - Subject to Long Range Plan Amendment


PE Preliminary Engineering  
CST Construction  
CEI Construction Engineering Inspection  
COMB Combined Funding in Prior Years

Totals reflect expenditures based on latest budgetary information of anticipated revenues, and may differ from actual amounts received.

MIAMI-DADE TRANSPORTATION PLANNING ORGANIZATION  
TRANSPORTATION IMPROVEMENT PROGRAM  
ROAD IMPACT FEE (RIF)

Road Impact Fee District: **District 2**

Municipalities: *Biscayne Park / El Portal / Miami / Miami Shores / North Bay Village / Key Biscayne / Uninc. Miami-Dade County*

TPO Project No.	Facility/Project Name		Bicycle Accom	Type of Work		Project Cost (\$000s)	Prior Years' Funding (\$000s)	
	From /Location	To /Location	Length (miles)					
Agency Project No.	Detailed Project Description				L RTP Ref			
	Status		Remarks					

PW000871	Mast Arm Upgrades		Mast arm upgrades				Funding (in \$000s)							
		0.0												
000871	Mast arm upgrades. Prior Years' Funding as follows: \$5,310,000 for PE/CST.							\$5,310	Activity /Phase	Proposed		Tentative 3-Year Program		
			06-09							2020 - 2021	2021 - 2022	2022 - 2023	2023 - 2024	2024 - 2025
					PE/CST		1,062	1,062	1,062	1,062	1,062			

PW000872	Advanced Traffic Management System			ATMS				Funding (in \$000s)							
		0.0													
000872	ATMS. Prior Years' Funding as follows: \$26,105,000 for PE/CST.								\$26,105	Activity /Phase	Proposed		Tentative 3-Year Program		
			06-09	2020 - 2021							2021 - 2022	2022 - 2023	2023 - 2024	2024 - 2025	
				PE/CST							7,991	7,991	6,275	6,275	6,275

BOND - Capital Asset Acquisition Special Obligation Bonds  
B.R. - Repayment of Capital Asset Acquisition Special Obligation Bonds  
CIGP - County Incentive Grant Program  
L RTP - Subject to Long Range Plan Amendment


PE Preliminary Engineering  
CST Construction  
CEI Construction Engineering Inspection  
COMB Combined Funding in Prior Years

Totals reflect expenditures based on latest budgetary information of anticipated revenues, and may differ from actual amounts received.

MIAMI-DADE TRANSPORTATION PLANNING ORGANIZATION  
TRANSPORTATION IMPROVEMENT PROGRAM  
ROAD IMPACT FEE (RIF)

Road Impact Fee District: **District 2**

Municipalities: *Biscayne Park / El Portal / Miami / Miami Shores / North Bay Village / Key Biscayne / Uninc. Miami-Dade County*

TPO Project No.	Facility/Project Name		Bicycle Accom	Type of Work		Project Cost (\$000s)	Prior Years' Funding (\$000s)	
	From /Location	To /Location	Length (miles)					
Agency Project No.	Detailed Project Description				LRTP Ref			
	Status		Remarks					

PW000039	Engineering Administration		Administration			Activity /Phase	Funding (in \$000s)				
		0.0									
39	Engineering administration						Proposed		Tentative 3-Year Program		
			06-09				2020 - 2021	2021 - 2022	2022 - 2023	2023 - 2024	2024 - 2025
							ADM		1,235	1,235	1,235

PW000040	Resurfacing		Paving, widening, drainage, striping			Activity /Phase	Funding (in \$000s)						
		0.0											
40	Paving, widening, drainage, striping of various locations.						06-09	Proposed		Tentative 3-Year Program			
								2020 - 2021	2021 - 2022	2022 - 2023	2023 - 2024	2024 - 2025	
								PE	43	36	20	20	25
								CEI	43	36	20	20	25
								CST	346	287	164	164	201

BOND - Capital Asset Acquisition Special Obligation Bonds  
B.R. - Repayment of Capital Asset Acquisition Special Obligation Bonds  
CIGP - County Incentive Grant Program  
LRTP - Subject to Long Range Plan Amendment


PE Preliminary Engineering  
CST Construction  
CEI Construction Engineering Inspection  
COMB Combined Funding in Prior Years

*Totals reflect expenditures based on latest budgetary information of anticipated revenues, and may differ from actual amounts received.*

MIAMI-DADE TRANSPORTATION PLANNING ORGANIZATION  
TRANSPORTATION IMPROVEMENT PROGRAM  
ROAD IMPACT FEE (RIF)

Road Impact Fee District: **District 2**

Municipalities: **Biscayne Park / El Portal / Miami / Miami Shores / North Bay Village / Key Biscayne / Uninc. Miami-Dade County**

TPO Project No.	Facility/Project Name		Bicycle Accom	Type of Work		Project Cost (\$000s)	Prior Years' Funding (\$000s)	<div></div>					
	From /Location	To /Location	Length (miles)										
Agency Project No.	Detailed Project Description				LRTP Ref								
	Status		Remarks										
PW000041	T.O.P.I.C.S.			Intersection improvements: T.O.P.I.C.S.				Activity /Phase	Funding (in \$000s)				
			0.0										
41	Intersection improvements at various locations including (but not limited to): NW 2 Ave & NW 103 St (Design compl)				Proposed				Tentative 3-Year Program				
					06-09				2020 - 2021	2021 - 2022	2022 - 2023	2023 - 2024	2024 - 2025
						PE		43	36	20	20	25	
						CEI		43	36	20	20	25	
						CST		346	287	164	164	201	
PW000042	Traffic Control Devices			Signalization				Activity /Phase	Funding (in \$000s)				
			0.0										
42	Traffic control devices at various locations including (but not limited to): NW 29 Ave & NW 11 St; NW 29 Ave & NW 14 St; NW 34 Ave & NW 11 St				Proposed				Tentative 3-Year Program				
					06-09				2020 - 2021	2021 - 2022	2022 - 2023	2023 - 2024	2024 - 2025
						PE		43	36	20	20	25	
						CEI		43	36	20	20	25	
						CST		346	287	164	164	201	

BOND - Capital Asset Acquisition Special Obligation Bonds

B.R. - Repayment of Capital Asset Acquisition Special Obligation Bonds

CIGP - County Incentive Grant Program

L RTP - Subject to Long Range Plan Amendment

PE Preliminary Engineering

CST Construction

CEI Construction Engineering Inspection

COMB Combined Funding in Prior Years

Totals reflect expenditures based on latest budgetary information of anticipated revenues, and may differ from actual amounts received.

MIAMI-DADE TRANSPORTATION PLANNING ORGANIZATION  
TRANSPORTATION IMPROVEMENT PROGRAM  
ROAD IMPACT FEE (RIF)

Road Impact Fee District: **District 2**

Municipalities: **Biscayne Park / El Portal / Miami / Miami Shores / North Bay Village / Key Biscayne / Uninc. Miami-Dade County**

TPO Project No.	Facility/Project Name		Bicycle Accom	Type of Work	Project Cost (\$000s)	Prior Years' Funding (\$000s)	<div><div>MIAMI-DADE COUNTY</div><div></div></div>					
	From /Location	To /Location	Length (miles)									
Agency Project No.	Detailed Project Description			L RTP Ref								
	Status		Remarks									
PW000504	Right-of-Way			Right-of-Way acquisition for construction projects				Funding (in \$000s)				
			0.0									
504	Right-of-Way acquisition for construction projects. Documenting, securing and preserving public rights-of-way.							Proposed		Tentative 3-Year Program		
				06-09		\$534	Activity /Phase	2020 - 2021	2021 - 2022	2022 - 2023	2023 - 2024	2024 - 2025
						ROW		20	20	20	20	20

Yearly Totals	24,704	24,705	24,704	24,704	24,705
<b>5 Year TIP District Total</b>		<b>\$123,522</b>			

BOND - Capital Asset Acquisition Special Obligation Bonds  
B.R. - Repayment of Capital Asset Acquisition Special Obligation Bonds  
CIGP - County Incentive Grant Program  
L RTP - Subject to Long Range Plan Amendment


PE Preliminary Engineering  
CST Construction  
CEI Construction Engineering Inspection  
COMB Combined Funding in Prior Years

Totals reflect expenditures based on latest budgetary information of anticipated revenues, and may differ from actual amounts received.

MIAMI-DADE TRANSPORTATION PLANNING ORGANIZATION  
TRANSPORTATION IMPROVEMENT PROGRAM  
ROAD IMPACT FEE (RIF)

Road Impact Fee District: **District 3**

Municipalities: *Aventura / Bal Harbour / Bay Harbor Islands / Golden Beach / Hialeah / Indian Creek / Miami Lakes / Opa-Locka / Miami Gardens / North Miami / North Miami Beach / Sunny Isles Beach / Surfside / Uninc. Miami-Dade County*

TPO Project No.	Facility/Project Name		Bicycle Accom	Type of Work		Project Cost (\$000s)	Prior Years' Funding (\$000s)	
	From /Location	To /Location	Length (miles)					
Agency Project No.	Detailed Project Description					L RTP Ref		
	Status		Remarks					

PW202102	NE 10 Avenue			Resurfacing				Funding (in \$000s)				
	NE 135 Street	NE 156 Terrace	1.3									
202102	Resurfacing. Prior Year's Funding as follows: \$406,000 for CST.							Proposed		Tentative 3-Year Program		
				06-09				2020 - 2021	2021 - 2022	2022 - 2023	2023 - 2024	2024 - 2025

PW202105	NW 68 Avenue			Resurfacing				Funding (in \$000s)					
	NW 67 Avenue	NW 186 Street	0.9										
202105	Resurfacing. Prior Years' Funding as follows: \$500,000 for CST.				06-09	\$500	\$500	Activity /Phase	Proposed		Tentative 3-Year Program		
				2020 - 2021					2021 - 2022	2022 - 2023	2023 - 2024	2024 - 2025	

BOND - Capital Asset Acquisition Special Obligation Bonds  
B.R. - Repayment of Capital Asset Acquisition Special Obligation Bonds  
CIGP - County Incentive Grant Program  
L RTP - Subject to Long Range Plan Amendment


PE Preliminary Engineering  
CST Construction  
CEI Construction Engineering Inspection  
COMB Combined Funding in Prior Years

Totals reflect expenditures based on latest budgetary information of anticipated revenues, and may differ from actual amounts received.

MIAMI-DADE TRANSPORTATION PLANNING ORGANIZATION  
TRANSPORTATION IMPROVEMENT PROGRAM  
ROAD IMPACT FEE (RIF)

Road Impact Fee District: **District 3**

Municipalities: *Aventura / Bal Harbour / Bay Harbor Islands / Golden Beach / Hialeah / Indian Creek / Miami Lakes / Opa-Locka / Miami Gardens / North Miami / North Miami Beach / Sunny Isles Beach / Surfside / Uninc. Miami-Dade County*

TPO Project No.	Facility/Project Name		Bicycle Accom	Type of Work		Project Cost (\$000s)	Prior Years' Funding (\$000s)	
	From /Location	To /Location	Length (miles)					
Agency Project No.	Detailed Project Description				L RTP Ref			
	Status		Remarks					

PW202103	NW 32 Avenue			Resurfacing				Funding (in \$000s)							
	NW 119 Street	NW 135 Street	1.0												
202103	Resurfacing. Prior Year's Funding as follows: \$870,000 for CST.									Activity /Phase	Proposed		Tentative 3-Year Program		
											2020 - 2021	2021 - 2022	2022 - 2023	2023 - 2024	2024 - 2025

PW202106	NW 87 Avenue			Resurfacing				Funding (in \$000s)				
	NW 138 Street	NW 154 Street	0.0									
202106	Resurfacing. Prior Years' Funding as follows: \$650,000 for CST.						Activity /Phase	Proposed		Tentative 3-Year Program		
				06-09				2020 - 2021	2021 - 2022	2022 - 2023	2023 - 2024	2024 - 2025

BOND - Capital Asset Acquisition Special Obligation Bonds  
B.R. - Repayment of Capital Asset Acquisition Special Obligation Bonds  
CIGP - County Incentive Grant Program  
L RTP - Subject to Long Range Plan Amendment


PE Preliminary Engineering  
CST Construction  
CEI Construction Engineering Inspection  
COMB Combined Funding in Prior Years

Totals reflect expenditures based on latest budgetary information of anticipated revenues, and may differ from actual amounts received.

MIAMI-DADE TRANSPORTATION PLANNING ORGANIZATION  
TRANSPORTATION IMPROVEMENT PROGRAM  
ROAD IMPACT FEE (RIF)

Road Impact Fee District: **District 3**

Municipalities: *Aventura / Bal Harbour / Bay Harbor Islands / Golden Beach / Hialeah / Indian Creek / Miami Lakes / Opa-Locka / Miami Gardens / North Miami / North Miami Beach / Sunny Isles Beach / Surfside / Uninc. Miami-Dade County*

TPO Project No.	Facility/Project Name		Bicycle Accom	Type of Work		Project Cost (\$000s)	Prior Years' Funding (\$000s)	
	From /Location	To /Location	Length (miles)					
Agency Project No.	Detailed Project Description				L RTP Ref			
	Status		Remarks					

PW202104	NW 47 Avenue			Resurfacing	\$870	\$870	Activity /Phase	Funding (in \$000s)					
	NW 167 Street	NW 183 Street	1.0					Proposed		Tentative 3-Year Program			
202104	Resurfacing. Prior Year's Funding as follows: \$870,000 for CST.							06-09	2020 - 2021	2021 - 2022	2022 - 2023	2023 - 2024	2024 - 2025

PW000747	NE 16 Avenue		Bike Lane	Widen to 3 lanes				Funding (in \$000s)				
	NE 123 Street	NE 135 Street	0.8									
747	Widen to 3 lanes. Prior Years' Funding as follows: \$617,000 for PE, \$5,667,000 for CST.						Activity /Phase	Proposed		Tentative 3-Year Program		
	Construction completed			06-09				2020 - 2021	2021 - 2022	2022 - 2023	2023 - 2024	2024 - 2025

BOND - Capital Asset Acquisition Special Obligation Bonds  
B.R. - Repayment of Capital Asset Acquisition Special Obligation Bonds  
CIGP - County Incentive Grant Program  
L RTP - Subject to Long Range Plan Amendment


PE Preliminary Engineering  
CST Construction  
CEI Construction Engineering Inspection  
COMB Combined Funding in Prior Years

Totals reflect expenditures based on latest budgetary information of anticipated revenues, and may differ from actual amounts received.

MIAMI-DADE TRANSPORTATION PLANNING ORGANIZATION  
TRANSPORTATION IMPROVEMENT PROGRAM  
ROAD IMPACT FEE (RIF)

Road Impact Fee District: **District 3**

Municipalities: *Aventura / Bal Harbour / Bay Harbor Islands / Golden Beach / Hialeah / Indian Creek / Miami Lakes / Opa-Locka / Miami Gardens / North Miami / North Miami Beach / Sunny Isles Beach / Surfside / Uninc. Miami-Dade County*

TPO Project No.	Facility/Project Name		Bicycle Accom	Type of Work		Project Cost (\$000s)	Prior Years' Funding (\$000s)	
	From /Location	To /Location	Length (miles)					
Agency Project No.	Detailed Project Description					L RTP Ref		
	Status		Remarks					

PW0000110	NW 97 Avenue			New 4 lanes				Funding (in \$000s)				
	NW 138 Street	NW 154 Street	1.0									
110	New 4 lanes. Prior Years' Funding as follows: \$3,630,000 for CST.						Activity /Phase	Proposed		Tentative 3-Year Program		
	Construction completed		Joint Participation Agreement with City of Hialeah.					06-09	\$3,630	\$3,630	2020 - 2021	2021 - 2022

PW000961	NW 97 Avenue			New 2 lanes	\$5,000	\$5,000	Activity /Phase	Funding (in \$000s)				
	NW 154 Street	NW 170 Street	1.0					Proposed		Tentative 3-Year Program		
000961	New 2 lanes. Prior Years' Funding as follows: \$350,000 for PE, \$4,650,000 for CST.							2020 - 2021	2021 - 2022	2022 - 2023	2023 - 2024	2024 - 2025
	Under construction	Joint Participation Agreement with City of Hialeah.		06-09								

BOND - Capital Asset Acquisition Special Obligation Bonds  
B.R. - Repayment of Capital Asset Acquisition Special Obligation Bonds  
CIGP - County Incentive Grant Program  
L RTP - Subject to Long Range Plan Amendment


PE Preliminary Engineering  
CST Construction  
CEI Construction Engineering Inspection  
COMB Combined Funding in Prior Years

Totals reflect expenditures based on latest budgetary information of anticipated revenues, and may differ from actual amounts received.

MIAMI-DADE TRANSPORTATION PLANNING ORGANIZATION  
TRANSPORTATION IMPROVEMENT PROGRAM  
ROAD IMPACT FEE (RIF)

Road Impact Fee District: **District 3**

Municipalities: *Aventura / Bal Harbour / Bay Harbor Islands / Golden Beach / Hialeah / Indian Creek / Miami Lakes / Opa-Locka / Miami Gardens / North Miami / North Miami Beach / Sunny Isles Beach / Surfside / Uninc. Miami-Dade County*

TPO Project No.	Facility/Project Name		Bicycle Accom	Type of Work		Project Cost (\$000s)	Prior Years' Funding (\$000s)	
	From /Location	To /Location	Length (miles)					
Agency Project No.	Detailed Project Description				L RTP Ref			
	Status		Remarks					

PW0001065	NW 102 Avenue			Roadway improvements				Funding (in \$000s)				
	NW 138 Street	NW 145 Place	0.5									
0001065	Roadway improvements. Prior Years' Funding as follows: \$202,000 for PE, \$4,032,000 for CST.						Activity /Phase	Proposed		Tentative 3-Year Program		
	Under construction		Joint Participation Agreement with City of Hialeah.					06-09	\$4,234	\$4,234	2020 - 2021	2021 - 2022

PW000962	NW 107 Avenue			New 5 lanes				Funding (in \$000s)							
	NW 138 Street	NW 170 Street	2.0												
000962	New 5 lanes. Prior Years' Funding as follows: \$1,000,000 for PE, \$16,224,000,000 for CST.									Activity /Phase	Proposed		Tentative 3-Year Program		
				2020 - 2021							2021 - 2022	2022 - 2023	2023 - 2024	2024 - 2025	
		Interlocal Agreement with MDX, City of Hialeah, and City of Hialeah Gardens. Additional funding by RER.		07-48				\$23,072	\$17,224						

BOND - Capital Asset Acquisition Special Obligation Bonds  
B.R. - Repayment of Capital Asset Acquisition Special Obligation Bonds  
CIGP - County Incentive Grant Program  
L RTP - Subject to Long Range Plan Amendment


PE Preliminary Engineering  
CST Construction  
CEI Construction Engineering Inspection  
COMB Combined Funding in Prior Years

Totals reflect expenditures based on latest budgetary information of anticipated revenues, and may differ from actual amounts received.

MIAMI-DADE TRANSPORTATION PLANNING ORGANIZATION  
TRANSPORTATION IMPROVEMENT PROGRAM  
ROAD IMPACT FEE (RIF)

Road Impact Fee District: **District 3**

Municipalities: *Aventura / Bal Harbour / Bay Harbor Islands / Golden Beach / Hialeah / Indian Creek / Miami Lakes / Opa-Locka / Miami Gardens / North Miami / North Miami Beach / Sunny Isles Beach / Surfside / Uninc. Miami-Dade County*

TPO Project No.	Facility/Project Name		Bicycle Accom	Type of Work		Project Cost (\$000s)	Prior Years' Funding (\$000s)	
	From /Location	To /Location	Length (miles)					
Agency Project No.	Detailed Project Description				L RTP Ref			
	Status		Remarks					

PW0001066	NW 142 Street			Roadway improvements				Funding (in \$000s)				
	NW 107 Avenue	NW 97 Avenue	1.0									
0001066	Roadway improvements. Prior Years' Funding as follows: \$3,549,000 for CST.				\$3,549	\$3,549	Activity /Phase	Proposed		Tentative 3-Year Program		
	Construction completed		Joint Participation Agreement with City of Hialeah.					06-09	2020 - 2021	2021 - 2022	2022 - 2023	2023 - 2024

PW0001132	NE 151 Street			Widen from 2 to 4 lanes				Funding (in \$000s)				
	NE 10 Avenue	W Dixie Highway	1.0									
0001132	Widen from 2 to 4 lanes. Prior Years' Funding as follows: \$1,112,000 for PE, \$9,727,00 for CST.							Proposed		Tentative 3-Year Program		
			Subject to LRTP Amendment.					07-46	2020 - 2021	2021 - 2022	2022 - 2023	2023 - 2024

BOND - Capital Asset Acquisition Special Obligation Bonds  
B.R. - Repayment of Capital Asset Acquisition Special Obligation Bonds  
CIGP - County Incentive Grant Program  
LRTP - Subject to Long Range Plan Amendment


PE Preliminary Engineering  
CST Construction  
CEI Construction Engineering Inspection  
COMB Combined Funding in Prior Years

Totals reflect expenditures based on latest budgetary information of anticipated revenues, and may differ from actual amounts received.

MIAMI-DADE TRANSPORTATION PLANNING ORGANIZATION  
TRANSPORTATION IMPROVEMENT PROGRAM  
ROAD IMPACT FEE (RIF)

Road Impact Fee District: **District 3**

Municipalities: *Aventura / Bal Harbour / Bay Harbor Islands / Golden Beach / Hialeah / Indian Creek / Miami Lakes / Opa-Locka / Miami Gardens / North Miami / North Miami Beach / Sunny Isles Beach / Surfside / Uninc. Miami-Dade County*

TPO Project No.	Facility/Project Name		Bicycle Accom	Type of Work		Project Cost (\$000s)	Prior Years' Funding (\$000s)	
	From /Location	To /Location	Length (miles)					
Agency Project No.	Detailed Project Description				L RTP Ref			
	Status		Remarks					

PW0001133	NE 151 Street			Widen from 4 to 6 lanes	\$15,799	\$10,179	Activity /Phase	Funding (in \$000s)							
	Biscayne Boulevard	Bay Vista Boulevard	1.4					Proposed		Tentative 3-Year Program					
0001133	Widen from 4 to 6 lanes. Prior Years' Funding as follows: \$353,00 for PE, \$9,826,000 for CST.									2020 - 2021	2021 - 2022	2022 - 2023	2023 - 2024	2024 - 2025	
				07-46						5,620	0	0	0	0	
								CST		5,620	0	0	0	0	

PW0001015	NW 154 Street			New 2 lanes	\$4,250	\$4,250	Activity /Phase	Funding (in \$000s)					
	W 34 Lane	NW 89 Avenue	0.6					Proposed		Tentative 3-Year Program			
0001015	New 2 lanes. Prior Years' Funding as follows: \$340,000 for PE, \$3,910,000 for CST.							06-10	2020 - 2021	2021 - 2022	2022 - 2023	2023 - 2024	2024 - 2025
		Subject to LRTP Amendment.											

BOND - Capital Asset Acquisition Special Obligation Bonds  
B.R. - Repayment of Capital Asset Acquisition Special Obligation Bonds  
CIGP - County Incentive Grant Program  
LRTP - Subject to Long Range Plan Amendment


PE Preliminary Engineering  
CST Construction  
CEI Construction Engineering Inspection  
COMB Combined Funding in Prior Years

Totals reflect expenditures based on latest budgetary information of anticipated revenues, and may differ from actual amounts received.

MIAMI-DADE TRANSPORTATION PLANNING ORGANIZATION  
TRANSPORTATION IMPROVEMENT PROGRAM  
ROAD IMPACT FEE (RIF)

Road Impact Fee District: **District 3**

Municipalities: *Aventura / Bal Harbour / Bay Harbor Islands / Golden Beach / Hialeah / Indian Creek / Miami Lakes / Opa-Locka / Miami Gardens / North Miami / North Miami Beach / Sunny Isles Beach / Surfside / Uninc. Miami-Dade County*

TPO Project No.	Facility/Project Name		Bicycle Accom	Type of Work		Project Cost (\$000s)	Prior Years' Funding (\$000s)	
	From /Location	To /Location	Length (miles)					
Agency Project No.	Detailed Project Description				L RTP Ref			
	Status		Remarks					

PW0001134	NE 159 Street			Widen from 3 to 5 lanes				Funding (in \$000s)				
	NE 6 Avenue	W Dixie Highway	2.0									
0001134	Widen from 3 to 5 lanes. Prior Years' Funding as follows: \$1,424,000 for PE, \$12,561,000 for CST.							Proposed		Tentative 3-Year Program		
				07-46				\$13,985	\$13,985	Activity /Phase	2020 - 2021	2021 - 2022

PW000764	W Dixie Highway		Bike Lane	Widen from 2 to 4 lanes				Funding (in \$000s)				
	NE 163 Street	NE 175 Street	0.8									
764	Widen from 2 to 4 lanes. Prior Years' Funding as follows: \$1,092,000 for PE, \$8,776,000 for CST.						Activity /Phase	Proposed		Tentative 3-Year Program		
	Under design			06-09				\$9,868	\$9,868	2020 - 2021	2021 - 2022	2022 - 2023

BOND - Capital Asset Acquisition Special Obligation Bonds  
B.R. - Repayment of Capital Asset Acquisition Special Obligation Bonds  
CIGP - County Incentive Grant Program  
L RTP - Subject to Long Range Plan Amendment


PE Preliminary Engineering  
CST Construction  
CEI Construction Engineering Inspection  
COMB Combined Funding in Prior Years

Totals reflect expenditures based on latest budgetary information of anticipated revenues, and may differ from actual amounts received.

MIAMI-DADE TRANSPORTATION PLANNING ORGANIZATION  
TRANSPORTATION IMPROVEMENT PROGRAM  
ROAD IMPACT FEE (RIF)

Road Impact Fee District: **District 3**

Municipalities: *Aventura / Bal Harbour / Bay Harbor Islands / Golden Beach / Hialeah / Indian Creek / Miami Lakes / Opa-Locka / Miami Gardens / North Miami / North Miami Beach / Sunny Isles Beach / Surfside / Uninc. Miami-Dade County*

TPO Project No.	Facility/Project Name		Bicycle Accom	Type of Work		Project Cost (\$000s)	Prior Years' Funding (\$000s)	
	From /Location	To /Location	Length (miles)					
Agency Project No.	Detailed Project Description				L RTP Ref			
	Status		Remarks					

PW000765	N Miami Avenue North of NW 143 Street			Bridge replacement (#874035)				Funding (in \$000s)				
			0.0									
765	Bridge replacement. Prior Years' Funding as follows: \$489,000 for PE, \$4,395,000 for CST.				\$4,884	\$4,884	Activity /Phase	Proposed		Tentative 3-Year Program		
	Design completed			06-09				2020 - 2021	2021 - 2022	2022 - 2023	2023 - 2024	2024 - 2025

PW0001170	NW 22 Avenue and C8 Canal			Bridge rehabilitation (#874030)	\$177	\$177	Activity /Phase	Funding (in \$000s)					
		0.0						Proposed		Tentative 3-Year Program			
0001170	Bridge rehabilitation. Prior Years' Funding as follows: \$80,000 for PE, \$97,000 for CST.												
		Subject to cost-benefit analysis.						06-09					

BOND - Capital Asset Acquisition Special Obligation Bonds  
B.R. - Repayment of Capital Asset Acquisition Special Obligation Bonds  
CIGP - County Incentive Grant Program  
L RTP - Subject to Long Range Plan Amendment


PE Preliminary Engineering  
CST Construction  
CEI Construction Engineering Inspection  
COMB Combined Funding in Prior Years

Totals reflect expenditures based on latest budgetary information of anticipated revenues, and may differ from actual amounts received.

MIAMI-DADE TRANSPORTATION PLANNING ORGANIZATION  
TRANSPORTATION IMPROVEMENT PROGRAM  
ROAD IMPACT FEE (RIF)

Road Impact Fee District: **District 3**

Municipalities: *Aventura / Bal Harbour / Bay Harbor Islands / Golden Beach / Hialeah / Indian Creek / Miami Lakes / Opa-Locka / Miami Gardens / North Miami / North Miami Beach / Sunny Isles Beach / Surfside / Uninc. Miami-Dade County*

TPO Project No.	Facility/Project Name		Bicycle Accom	Type of Work		Project Cost (\$000s)	Prior Years' Funding (\$000s)	
	From /Location	To /Location	Length (miles)					
Agency Project No.	Detailed Project Description				L RTP Ref			
	Status		Remarks					

PW0001179	NW 67 Avenue and C8 Canal		Bridge rehabilitation (#874360)				Funding (in \$000s)				
		0.0									
0001179	Bridge rehabilitation. Prior Years' Funding as follows: \$80,000 for PE, \$97,000 for CST.			\$177	\$177	Activity /Phase	Proposed		Tentative 3-Year Program		
		Subject to cost-benefit analysis.	06-09				2020 - 2021	2021 - 2022	2022 - 2023	2023 - 2024	2024 - 2025

PW0001135	Bob-O-Link Drive			Resurfacing	\$290	\$290	Activity /Phase	Funding (in \$000s)					
	NW 186 Street	N August Drive	0.9					Proposed		Tentative 3-Year Program			
0001135	Resurfacing. Prior Years' Funding as follows: \$290,000 for CST.							2020 - 2021		2021 - 2022	2022 - 2023	2023 - 2024	2024 - 2025
								06-09					

BOND - Capital Asset Acquisition Special Obligation Bonds  
B.R. - Repayment of Capital Asset Acquisition Special Obligation Bonds  
CIGP - County Incentive Grant Program  
L RTP - Subject to Long Range Plan Amendment


PE Preliminary Engineering  
CST Construction  
CEI Construction Engineering Inspection  
COMB Combined Funding in Prior Years

Totals reflect expenditures based on latest budgetary information of anticipated revenues, and may differ from actual amounts received.

MIAMI-DADE TRANSPORTATION PLANNING ORGANIZATION  
TRANSPORTATION IMPROVEMENT PROGRAM  
ROAD IMPACT FEE (RIF)

Road Impact Fee District: **District 3**

Municipalities: *Aventura / Bal Harbour / Bay Harbor Islands / Golden Beach / Hialeah / Indian Creek / Miami Lakes / Opa-Locka / Miami Gardens / North Miami / North Miami Beach / Sunny Isles Beach / Surfside / Uninc. Miami-Dade County*

TPO Project No.	Facility/Project Name		Bicycle Accom	Type of Work		Project Cost (\$000s)	Prior Years' Funding (\$000s)	
	From /Location	To /Location	Length (miles)					
Agency Project No.	Detailed Project Description				L RTP Ref			
	Status		Remarks					

PW0001136	NE 2 Avenue			Resurfacing				Funding (in \$000s)											
	NE 119 Street	NE 135 Street	1.0																
0001136	Resurfacing. Prior Years' Funding as follows: \$337,000 for CST.							06-09	\$337	\$337	Activity /Phase	Proposed		Tentative 3-Year Program					
												2020 - 2021	2021 - 2022	2022 - 2023	2023 - 2024	2024 - 2025			

PW201903	NW 17 Avenue			Resurfacing	\$160	\$160	Activity /Phase	Funding (in \$000s)					
	Opa-Locka Boulevard	NW 143 Street	0.4					Proposed		Tentative 3-Year Program			
201903	Resurfacing. Prior Years' Funding as follows: \$160,000 for CST.							2020 - 2021		2021 - 2022	2022 - 2023	2023 - 2024	2024 - 2025
	Construction completed			06-09									

BOND - Capital Asset Acquisition Special Obligation Bonds  
B.R. - Repayment of Capital Asset Acquisition Special Obligation Bonds  
CIGP - County Incentive Grant Program  
L RTP - Subject to Long Range Plan Amendment


PE Preliminary Engineering  
CST Construction  
CEI Construction Engineering Inspection  
COMB Combined Funding in Prior Years

Totals reflect expenditures based on latest budgetary information of anticipated revenues, and may differ from actual amounts received.

MIAMI-DADE TRANSPORTATION PLANNING ORGANIZATION  
TRANSPORTATION IMPROVEMENT PROGRAM  
ROAD IMPACT FEE (RIF)

Road Impact Fee District: **District 3**

Municipalities: *Aventura / Bal Harbour / Bay Harbor Islands / Golden Beach / Hialeah / Indian Creek / Miami Lakes / Opa-Locka / Miami Gardens / North Miami / North Miami Beach / Sunny Isles Beach / Surfside / Uninc. Miami-Dade County*

TPO Project No.	Facility/Project Name		Bicycle Accom	Type of Work		Project Cost (\$000s)	Prior Years' Funding (\$000s)	
	From /Location	To /Location	Length (miles)					
Agency Project No.	Detailed Project Description				L RTP Ref			
	Status		Remarks					

PW201904	NE 18 Avenue			Resurfacing	\$80	\$80	Activity /Phase	Funding (in \$000s)					
	NE 185 Street	NE 187 Street	0.1					Proposed		Tentative 3-Year Program			
201904	Resurfacing. Prior Years' Funding as follows: \$80,000 for CST.							06-09	2020 - 2021	2021 - 2022	2022 - 2023	2023 - 2024	2024 - 2025
	Construction completed												

PW0001138	NW 22 Avenue			Resurfacing				Funding (in \$000s)				
	NW 119 Street	NW 151 Street	2.0					Proposed		Tentative 3-Year Program		
0001138	Resurfacing. Prior Year's Funding as follows: \$1,312,000 for CST.							2020 - 2021	2021 - 2022	2022 - 2023	2023 - 2024	2024 - 2025
	Under construction			06-09								

BOND - Capital Asset Acquisition Special Obligation Bonds  
B.R. - Repayment of Capital Asset Acquisition Special Obligation Bonds  
CIGP - County Incentive Grant Program  
L RTP - Subject to Long Range Plan Amendment


PE Preliminary Engineering  
CST Construction  
CEI Construction Engineering Inspection  
COMB Combined Funding in Prior Years

Totals reflect expenditures based on latest budgetary information of anticipated revenues, and may differ from actual amounts received.

MIAMI-DADE TRANSPORTATION PLANNING ORGANIZATION  
TRANSPORTATION IMPROVEMENT PROGRAM  
ROAD IMPACT FEE (RIF)

Road Impact Fee District: **District 3**

Municipalities: *Aventura / Bal Harbour / Bay Harbor Islands / Golden Beach / Hialeah / Indian Creek / Miami Lakes / Opa-Locka / Miami Gardens / North Miami / North Miami Beach / Sunny Isles Beach / Surfside / Uninc. Miami-Dade County*

TPO Project No.	Facility/Project Name		Bicycle Accom	Type of Work		Project Cost (\$000s)	Prior Years' Funding (\$000s)	
	From /Location	To /Location	Length (miles)					
Agency Project No.	Detailed Project Description				L RTP Ref			
	Status		Remarks					

PW0001139	NE 26 Avenue			Resurfacing				Funding (in \$000s)								
	NE 203 Street	NE 215 Street	0.8													
0001139	Resurfacing. Prior Years' Funding as follows: \$290,000 for CST.							06-09	\$290	\$290	Activity /Phase	Proposed		Tentative 3-Year Program		
												2020 - 2021	2021 - 2022	2022 - 2023	2023 - 2024	2024 - 2025

PW0001082	NW 32 Avenue			Resurfacing	\$257	\$257	Activity /Phase	Funding (in \$000s)					
	NW 167 Street	NW 183 Street	1.0					Proposed		Tentative 3-Year Program			
0001082	Resurfacing. Prior Years' Funding as follows: \$257,000 for CST.							06-09	2020 - 2021	2021 - 2022	2022 - 2023	2023 - 2024	2024 - 2025
	Under construction												

BOND - Capital Asset Acquisition Special Obligation Bonds  
B.R. - Repayment of Capital Asset Acquisition Special Obligation Bonds  
CIGP - County Incentive Grant Program  
L RTP - Subject to Long Range Plan Amendment


PE Preliminary Engineering  
CST Construction  
CEI Construction Engineering Inspection  
COMB Combined Funding in Prior Years

Totals reflect expenditures based on latest budgetary information of anticipated revenues, and may differ from actual amounts received.

MIAMI-DADE TRANSPORTATION PLANNING ORGANIZATION  
TRANSPORTATION IMPROVEMENT PROGRAM  
ROAD IMPACT FEE (RIF)

Road Impact Fee District: **District 3**

Municipalities: *Aventura / Bal Harbour / Bay Harbor Islands / Golden Beach / Hialeah / Indian Creek / Miami Lakes / Opa-Locka / Miami Gardens / North Miami / North Miami Beach / Sunny Isles Beach / Surfside / Uninc. Miami-Dade County*

TPO Project No.	Facility/Project Name		Bicycle Accom	Type of Work		Project Cost (\$000s)	Prior Years' Funding (\$000s)	
	From /Location	To /Location	Length (miles)					
Agency Project No.	Detailed Project Description				L RTP Ref			
	Status		Remarks					

PW0001140	NW 37 Avenue			Resurfacing				Funding (in \$000s)				
	NW 135 Street	NW 167 Street	2.0									
0001140	Resurfacing. Prior Years' Funding as follows: \$1,160,000 for CST.						Activity /Phase	Proposed		Tentative 3-Year Program		
	Under construction			06-09				2020 - 2021	2021 - 2022	2022 - 2023	2023 - 2024	2024 - 2025

PW0001141	NW 62 Avenue			Resurfacing				Funding (in \$000s)				
	NW Miami Gardens Drive	NW 194 Street	0.6									
0001141	Resurfacing. Prior Years' Funding as follows: \$377,000 for CST.						Activity /Phase	Proposed		Tentative 3-Year Program		
								2020 - 2021	2021 - 2022	2022 - 2023	2023 - 2024	2024 - 2025

BOND - Capital Asset Acquisition Special Obligation Bonds  
B.R. - Repayment of Capital Asset Acquisition Special Obligation Bonds  
CIGP - County Incentive Grant Program  
L RTP - Subject to Long Range Plan Amendment


PE Preliminary Engineering  
CST Construction  
CEI Construction Engineering Inspection  
COMB Combined Funding in Prior Years

Totals reflect expenditures based on latest budgetary information of anticipated revenues, and may differ from actual amounts received.

MIAMI-DADE TRANSPORTATION PLANNING ORGANIZATION  
TRANSPORTATION IMPROVEMENT PROGRAM  
ROAD IMPACT FEE (RIF)

Road Impact Fee District: **District 3**

Municipalities: *Aventura / Bal Harbour / Bay Harbor Islands / Golden Beach / Hialeah / Indian Creek / Miami Lakes / Opa-Locka / Miami Gardens / North Miami / North Miami Beach / Sunny Isles Beach / Surfside / Uninc. Miami-Dade County*

TPO Project No.	Facility/Project Name		Bicycle Accom	Type of Work		Project Cost (\$000s)	Prior Years' Funding (\$000s)	
	From /Location	To /Location	Length (miles)					
Agency Project No.	Detailed Project Description				L RTP Ref			
	Status		Remarks					

PW201905	NW 79 Avenue			Resurfacing	\$215	\$215	Activity /Phase	Funding (in \$000s)					
	NW 186 Street	NW 194 Street	0.5					Proposed		Tentative 3-Year Program			
201905	Resurfacing. Prior Years' Funding as follows: \$215,000 for CST.							06-09	2020 - 2021	2021 - 2022	2022 - 2023	2023 - 2024	2024 - 2025
	Under construction												

PW0001142	NW 82 Avenue			Resurfacing	\$290	\$290	Activity /Phase	Funding (in \$000s)					
	NW 170 Street	NW 178 Street	0.5					Proposed		Tentative 3-Year Program			
0001142	Resurfacing. Prior Years' Funding as follows: \$290,000 for CST.							06-09	2020 - 2021	2021 - 2022	2022 - 2023	2023 - 2024	2024 - 2025
	Construction completed												

BOND - Capital Asset Acquisition Special Obligation Bonds  
B.R. - Repayment of Capital Asset Acquisition Special Obligation Bonds  
CIGP - County Incentive Grant Program  
L RTP - Subject to Long Range Plan Amendment


PE Preliminary Engineering  
CST Construction  
CEI Construction Engineering Inspection  
COMB Combined Funding in Prior Years

Totals reflect expenditures based on latest budgetary information of anticipated revenues, and may differ from actual amounts received.

MIAMI-DADE TRANSPORTATION PLANNING ORGANIZATION  
TRANSPORTATION IMPROVEMENT PROGRAM  
ROAD IMPACT FEE (RIF)

Road Impact Fee District: **District 3**

Municipalities: *Aventura / Bal Harbour / Bay Harbor Islands / Golden Beach / Hialeah / Indian Creek / Miami Lakes / Opa-Locka / Miami Gardens / North Miami / North Miami Beach / Sunny Isles Beach / Surfside / Uninc. Miami-Dade County*

TPO Project No.	Facility/Project Name		Bicycle Accom	Type of Work		Project Cost (\$000s)	Prior Years' Funding (\$000s)	
	From /Location	To /Location	Length (miles)					
Agency Project No.	Detailed Project Description				L RTP Ref			
	Status		Remarks					

PW201906	NE 149 Street			Resurfacing	\$205	\$205	Activity /Phase	Funding (in \$000s)					
	NE 6 Avenue	NE 12 Avenue	0.8					Proposed		Tentative 3-Year Program			
201906	Resurfacing. Prior Years' Funding as follows: \$205,000 for CST.							06-09	2020 - 2021	2021 - 2022	2022 - 2023	2023 - 2024	2024 - 2025
	Construction completed												

PW0001143	NW 170 Street/NW 169 Street			Resurfacing	\$870	\$870	Activity /Phase	Funding (in \$000s)					
	NW 87 Avenue	NW 67 Avenue	2.0					Proposed		Tentative 3-Year Program			
0001143	Resurfacing. Prior Years' Funding as follows: \$870,000 for CST.							06-09	2020 - 2021	2021 - 2022	2022 - 2023	2023 - 2024	2024 - 2025
	Under construction												

BOND - Capital Asset Acquisition Special Obligation Bonds  
B.R. - Repayment of Capital Asset Acquisition Special Obligation Bonds  
CIGP - County Incentive Grant Program  
L RTP - Subject to Long Range Plan Amendment


PE Preliminary Engineering  
CST Construction  
CEI Construction Engineering Inspection  
COMB Combined Funding in Prior Years

Totals reflect expenditures based on latest budgetary information of anticipated revenues, and may differ from actual amounts received.

MIAMI-DADE TRANSPORTATION PLANNING ORGANIZATION  
TRANSPORTATION IMPROVEMENT PROGRAM  
ROAD IMPACT FEE (RIF)

Road Impact Fee District: **District 3**

Municipalities: *Aventura / Bal Harbour / Bay Harbor Islands / Golden Beach / Hialeah / Indian Creek / Miami Lakes / Opa-Locka / Miami Gardens / North Miami / North Miami Beach / Sunny Isles Beach / Surfside / Uninc. Miami-Dade County*

TPO Project No.	Facility/Project Name		Bicycle Accom	Type of Work		Project Cost (\$000s)	Prior Years' Funding (\$000s)	
	From /Location	To /Location	Length (miles)					
Agency Project No.	Detailed Project Description				L RTP Ref			
	Status		Remarks					

PW0001090	NW 175 Street			Resurfacing				Funding (in \$000s)							
	NW 42 Avenue	NW 12 Avenue	3.0												
0001090	Resurfacing. Prior Years' Funding as follows: \$850,000 for CST.							\$850	\$850	Activity /Phase	Proposed		Tentative 3-Year Program		
	Construction completed										06-09	2020 - 2021	2021 - 2022	2022 - 2023	2023 - 2024

PW0001144	NW 178 Street			Resurfacing	\$290	\$290	Activity /Phase	Funding (in \$000s)				
	NW 87 Avenue	NW 78 Place	0.8					Proposed		Tentative 3-Year Program		
0001144	Resurfacing. Prior Years' Funding as follows: \$290,000 for CST.											
				06-09				2020 - 2021	2021 - 2022	2022 - 2023	2023 - 2024	2024 - 2025

BOND - Capital Asset Acquisition Special Obligation Bonds  
B.R. - Repayment of Capital Asset Acquisition Special Obligation Bonds  
CIGP - County Incentive Grant Program  
L RTP - Subject to Long Range Plan Amendment


PE Preliminary Engineering  
CST Construction  
CEI Construction Engineering Inspection  
COMB Combined Funding in Prior Years

Totals reflect expenditures based on latest budgetary information of anticipated revenues, and may differ from actual amounts received.

MIAMI-DADE TRANSPORTATION PLANNING ORGANIZATION  
TRANSPORTATION IMPROVEMENT PROGRAM  
ROAD IMPACT FEE (RIF)

Road Impact Fee District: **District 3**

Municipalities: *Aventura / Bal Harbour / Bay Harbor Islands / Golden Beach / Hialeah / Indian Creek / Miami Lakes / Opa-Locka / Miami Gardens / North Miami / North Miami Beach / Sunny Isles Beach / Surfside / Uninc. Miami-Dade County*

TPO Project No.	Facility/Project Name		Bicycle Accom	Type of Work		Project Cost (\$000s)	Prior Years' Funding (\$000s)	
	From /Location	To /Location	Length (miles)					
Agency Project No.	Detailed Project Description				L RTP Ref			
	Status		Remarks					

PW0001145	NW 191 Street			Resurfacing				Funding (in \$000s)				
	NW 12 Avenue	NE 2 Avenue	1.5									
0001145	Resurfacing. Prior Years' Funding as follows: \$1,400,000 for CST.						Activity /Phase	Proposed		Tentative 3-Year Program		
	Under construction			06-09				2020 - 2021	2021 - 2022	2022 - 2023	2023 - 2024	2024 - 2025

PW201907	NW 199 Street			Resurfacing				Funding (in \$000s)				
	NW 67 Avenue	NW 57 Avenue	1.0									
201907	Resurfacing. Prior Years' Funding as follows: \$435,000 for CST.						Activity /Phase	Proposed		Tentative 3-Year Program		
	Construction completed			06-09				2020 - 2021	2021 - 2022	2022 - 2023	2023 - 2024	2024 - 2025

BOND - Capital Asset Acquisition Special Obligation Bonds  
B.R. - Repayment of Capital Asset Acquisition Special Obligation Bonds  
CIGP - County Incentive Grant Program  
L RTP - Subject to Long Range Plan Amendment


PE Preliminary Engineering  
CST Construction  
CEI Construction Engineering Inspection  
COMB Combined Funding in Prior Years

Totals reflect expenditures based on latest budgetary information of anticipated revenues, and may differ from actual amounts received.

MIAMI-DADE TRANSPORTATION PLANNING ORGANIZATION  
TRANSPORTATION IMPROVEMENT PROGRAM  
ROAD IMPACT FEE (RIF)

Road Impact Fee District: **District 3**

Municipalities: *Aventura / Bal Harbour / Bay Harbor Islands / Golden Beach / Hialeah / Indian Creek / Miami Lakes / Opa-Locka / Miami Gardens / North Miami / North Miami Beach / Sunny Isles Beach / Surfside / Uninc. Miami-Dade County*

TPO Project No.	Facility/Project Name		Bicycle Accom	Type of Work		Project Cost (\$000s)	Prior Years' Funding (\$000s)	
	From /Location	To /Location	Length (miles)					
Agency Project No.	Detailed Project Description				L RTP Ref			
	Status		Remarks					

PW000937	NE 215 Street			Resurfacing	\$249	\$249	Activity /Phase	Funding (in \$000s)					
	NE 2 Avenue	NE 12 Avenue	1.2					Proposed		Tentative 3-Year Program			
000937	Resurfacing. Prior Years' Funding as follows: \$249,000 for CST.							06-09	2020 - 2021	2021 - 2022	2022 - 2023	2023 - 2024	2024 - 2025
	Construction completed		Joint Participation Agreement with City of West Park.										

PW0001146	NW 215 Street			Resurfacing	\$580	\$580	Activity /Phase	Funding (in \$000s)					
	NW 29 Avenue	NW 47 Avenue	1.8					Proposed		Tentative 3-Year Program			
0001146	Resurfacing. Prior Years' Funding as follows: \$580,000 for CST.							06-09	2020 - 2021	2021 - 2022	2022 - 2023	2023 - 2024	2024 - 2025

BOND - Capital Asset Acquisition Special Obligation Bonds  
B.R. - Repayment of Capital Asset Acquisition Special Obligation Bonds  
CIGP - County Incentive Grant Program  
L RTP - Subject to Long Range Plan Amendment


PE Preliminary Engineering  
CST Construction  
CEI Construction Engineering Inspection  
COMB Combined Funding in Prior Years

Totals reflect expenditures based on latest budgetary information of anticipated revenues, and may differ from actual amounts received.

MIAMI-DADE TRANSPORTATION PLANNING ORGANIZATION  
TRANSPORTATION IMPROVEMENT PROGRAM  
ROAD IMPACT FEE (RIF)

Road Impact Fee District: **District 3**

Municipalities: *Aventura / Bal Harbour / Bay Harbor Islands / Golden Beach / Hialeah / Indian Creek / Miami Lakes / Opa-Locka / Miami Gardens / North Miami / North Miami Beach / Sunny Isles Beach / Surfside / Uninc. Miami-Dade County*

TPO Project No.	Facility/Project Name		Bicycle Accom	Type of Work		Project Cost (\$000s)	Prior Years' Funding (\$000s)	
	From /Location	To /Location	Length (miles)					
Agency Project No.	Detailed Project Description				L RTP Ref			
	Status		Remarks					

PW0001077	NW 22 Avenue and Ali Baba Avenue (R/R Crossing)			Resurfacing	\$600	\$600	Activity /Phase	Funding (in \$000s)					
		0.0											
0001077	Resurfacing. Prior Years' Funding as follows: \$600,000 for CST.							06-09	2020 - 2021	2021 - 2022	2022 - 2023	2023 - 2024	2024 - 2025

PW0001078	NW 27 Avenue and NW 207 Street			Intersection improvement	\$350	\$350	Activity /Phase	Funding (in \$000s)				
		0.0						Proposed		Tentative 3-Year Program		
0001078	Intersection improvement. Prior Years' Funding as follows: \$50,000 for PE, \$300,000 for CST.											
			06-09	2020 - 2021				2021 - 2022	2022 - 2023	2023 - 2024	2024 - 2025	

BOND - Capital Asset Acquisition Special Obligation Bonds  
B.R. - Repayment of Capital Asset Acquisition Special Obligation Bonds  
CIGP - County Incentive Grant Program  
L RTP - Subject to Long Range Plan Amendment


PE Preliminary Engineering  
CST Construction  
CEI Construction Engineering Inspection  
COMB Combined Funding in Prior Years

Totals reflect expenditures based on latest budgetary information of anticipated revenues, and may differ from actual amounts received.

MIAMI-DADE TRANSPORTATION PLANNING ORGANIZATION  
TRANSPORTATION IMPROVEMENT PROGRAM  
ROAD IMPACT FEE (RIF)

Road Impact Fee District: **District 3**

Municipalities: *Aventura / Bal Harbour / Bay Harbor Islands / Golden Beach / Hialeah / Indian Creek / Miami Lakes / Opa-Locka / Miami Gardens / North Miami / North Miami Beach / Sunny Isles Beach / Surfside / Uninc. Miami-Dade County*

TPO Project No.	Facility/Project Name		Bicycle Accom	Type of Work		Project Cost (\$000s)	Prior Years' Funding (\$000s)	
	From /Location	To /Location	Length (miles)					
Agency Project No.	Detailed Project Description					L RTP Ref		
	Status		Remarks					

PW0001092	NW 47 Avenue and NW 173 Drive			Intersection improvement	\$125	\$125	Activity /Phase	Funding (in \$000s)						
		0.0						Proposed		Tentative 3-Year Program				
0001092	Intersection improvement. Prior Years' Funding as follows: \$20,000 for PE, \$105,000 for CST.									2020 - 2021	2021 - 2022	2022 - 2023	2023 - 2024	2024 - 2025
	Under design			06-09										

PW000816	NW 67 Avenue and NW 169 Street			Intersection improvement	\$351	\$351	Activity /Phase	Funding (in \$000s)						
		0.0						Proposed		Tentative 3-Year Program				
000816	Intersection improvement. Prior Years' Funding as follows: \$65,000 for PE, \$286,000 for CST.													
	Construction completed			06-09										

BOND - Capital Asset Acquisition Special Obligation Bonds  
B.R. - Repayment of Capital Asset Acquisition Special Obligation Bonds  
CIGP - County Incentive Grant Program  
L RTP - Subject to Long Range Plan Amendment


PE Preliminary Engineering  
CST Construction  
CEI Construction Engineering Inspection  
COMB Combined Funding in Prior Years

Totals reflect expenditures based on latest budgetary information of anticipated revenues, and may differ from actual amounts received.

MIAMI-DADE TRANSPORTATION PLANNING ORGANIZATION  
TRANSPORTATION IMPROVEMENT PROGRAM  
ROAD IMPACT FEE (RIF)

Road Impact Fee District: **District 3**

Municipalities: *Aventura / Bal Harbour / Bay Harbor Islands / Golden Beach / Hialeah / Indian Creek / Miami Lakes / Opa-Locka / Miami Gardens / North Miami / North Miami Beach / Sunny Isles Beach / Surfside / Uninc. Miami-Dade County*

TPO Project No.	Facility/Project Name		Bicycle Accom	Type of Work		Project Cost (\$000s)	Prior Years' Funding (\$000s)	
	From /Location	To /Location	Length (miles)					
Agency Project No.	Detailed Project Description				L RTP Ref			
	Status		Remarks					

PW0001164	NW 78 Avenue and NW 170 Street			Intersection improvement	\$146	\$146	Activity /Phase	Funding (in \$000s)				
		0.0						Proposed		Tentative 3-Year Program		
0001164	Intersection improvement. Prior Years' Funding as follows: \$24,000 for PE, \$122,000 for CST.											
			06-09	2020 - 2021				2021 - 2022	2022 - 2023	2023 - 2024	2024 - 2025	

PW0001097	NW 37 Avenue and NW 153 Street			Traffic signal	\$432	\$432	Activity /Phase	Funding (in \$000s)					
		0.0						Proposed		Tentative 3-Year Program			
0001097	Traffic signal. Prior Years' Funding as follows: \$72,000 for PE, \$360,000 for CST.												
	Under design			06-09				2020 - 2021	2021 - 2022	2022 - 2023	2023 - 2024	2024 - 2025	

BOND - Capital Asset Acquisition Special Obligation Bonds  
B.R. - Repayment of Capital Asset Acquisition Special Obligation Bonds  
CIGP - County Incentive Grant Program  
L RTP - Subject to Long Range Plan Amendment


PE Preliminary Engineering  
CST Construction  
CEI Construction Engineering Inspection  
COMB Combined Funding in Prior Years

Totals reflect expenditures based on latest budgetary information of anticipated revenues, and may differ from actual amounts received.

MIAMI-DADE TRANSPORTATION PLANNING ORGANIZATION  
TRANSPORTATION IMPROVEMENT PROGRAM  
ROAD IMPACT FEE (RIF)

Road Impact Fee District: **District 3**

Municipalities: *Aventura / Bal Harbour / Bay Harbor Islands / Golden Beach / Hialeah / Indian Creek / Miami Lakes / Opa-Locka / Miami Gardens / North Miami / North Miami Beach / Sunny Isles Beach / Surfside / Uninc. Miami-Dade County*

TPO Project No.	Facility/Project Name		Bicycle Accom	Type of Work		Project Cost (\$000s)	Prior Years' Funding (\$000s)	
	From /Location	To /Location	Length (miles)					
Agency Project No.	Detailed Project Description				L RTP Ref			
	Status		Remarks					

PW0001147	NW 87 Avenue and NW 178 Street			Traffic signal	\$125	\$125	Activity /Phase	Funding (in \$000s)				
		0.0						Proposed		Tentative 3-Year Program		
0001147	Traffic signal. Prior Years' Funding as follows: \$50,000 for PE, \$75,000 for CST.											
	Under design			06-09				2020 - 2021	2021 - 2022	2022 - 2023	2023 - 2024	2024 - 2025

PW000820	Mast Arm Upgrades		Mast arm upgrades				Funding (in \$000s)							
		0.0												
000820	Mast arm upgrades. Prior Years' Funding as follows: \$10,355,000 for PE/CST.							\$10,355	Activity /Phase	Proposed		Tentative 3-Year Program		
			06-09							2020 - 2021	2021 - 2022	2022 - 2023	2023 - 2024	2024 - 2025

BOND - Capital Asset Acquisition Special Obligation Bonds  
B.R. - Repayment of Capital Asset Acquisition Special Obligation Bonds  
CIGP - County Incentive Grant Program  
L RTP - Subject to Long Range Plan Amendment


PE Preliminary Engineering  
CST Construction  
CEI Construction Engineering Inspection  
COMB Combined Funding in Prior Years

Totals reflect expenditures based on latest budgetary information of anticipated revenues, and may differ from actual amounts received.

MIAMI-DADE TRANSPORTATION PLANNING ORGANIZATION  
TRANSPORTATION IMPROVEMENT PROGRAM  
ROAD IMPACT FEE (RIF)

Road Impact Fee District: **District 3**

Municipalities: *Aventura / Bal Harbour / Bay Harbor Islands / Golden Beach / Hialeah / Indian Creek / Miami Lakes / Opa-Locka / Miami Gardens / North Miami / North Miami Beach / Sunny Isles Beach / Surfside / Uninc. Miami-Dade County*

TPO Project No.	Facility/Project Name		Bicycle Accom	Type of Work		Project Cost (\$000s)	Prior Years' Funding (\$000s)	
	From /Location	To /Location	Length (miles)					
Agency Project No.	Detailed Project Description				L RTP Ref			
	Status		Remarks					

PW000821	Advanced Traffic Management System			ATMS				Funding (in \$000s)				
		0.0										
000821	ATMS. Prior Years' Funding as follows: \$19,473,000 for PE/CST.							Proposed		Tentative 3-Year Program		
			06-09									
						PE/CST		3,200	3,200	3,200	3,200	3,200

PW000044	Engineering Administration		Administration				Activity /Phase	Funding (in \$000s)				
		0.0										
44	Engineering administration							Proposed		Tentative 3-Year Program		
			06-09	2020 - 2021				2021 - 2022	2022 - 2023	2023 - 2024	2024 - 2025	
								ADM	1,221	1,221	1,221	1,221

BOND - Capital Asset Acquisition Special Obligation Bonds  
B.R. - Repayment of Capital Asset Acquisition Special Obligation Bonds  
CIGP - County Incentive Grant Program  
L RTP - Subject to Long Range Plan Amendment

PE Preliminary Engineering  
CST Construction  
CEI Construction Engineering Inspection  
COMB Combined Funding in Prior Years

Totals reflect expenditures based on latest budgetary information of anticipated revenues, and may differ from actual amounts received.

MIAMI-DADE TRANSPORTATION PLANNING ORGANIZATION  
TRANSPORTATION IMPROVEMENT PROGRAM  
ROAD IMPACT FEE (RIF)

Road Impact Fee District: **District 3**

Municipalities: *Aventura / Bal Harbour / Bay Harbor Islands / Golden Beach / Hialeah / Indian Creek / Miami Lakes / Opa-Locka / Miami Gardens / North Miami / North Miami Beach / Sunny Isles Beach / Surfside / Uninc. Miami-Dade County*

TPO Project No.	Facility/Project Name		Bicycle Accom	Type of Work	Project Cost (\$000s)	Prior Years' Funding (\$000s)	<div><div>MIAMI-DADE COUNTY</div><div></div></div>					
	From /Location	To /Location	Length (miles)									
Agency Project No.	Detailed Project Description			LRTP Ref								
	Status	Remarks										
PW000045	Resurfacing			Paving, widening, drainage, striping				Funding (in \$000s)				
			0.0									
45	Paving, widening, drainage, striping of various locations.						Proposed		Tentative 3-Year Program			
			06-09				2020 - 2021	2021 - 2022	2022 - 2023	2023 - 2024	2024 - 2025	
						PE	314	501	501	501	501	
						CEI	764	951	951	951	951	
						CST	7,010	8,509	8,509	8,509	8,509	
PW000046	T.O.P.I.C.S.			Intersection improvements: T.O.P.I.C.S.				Funding (in \$000s)				
			0.0									
46	Intersection improvements at various locations including (but not limited to): NW 2 Ave & NW 125 St (Design compl)						Proposed		Tentative 3-Year Program			
			06-09				2020 - 2021	2021 - 2022	2022 - 2023	2023 - 2024	2024 - 2025	
						PE	314	501	501	501	501	
						CEI	314	501	501	501	501	
						CST	2,510	4,009	4,009	4,009	4,009	

BOND - Capital Asset Acquisition Special Obligation Bonds  
B.R. - Repayment of Capital Asset Acquisition Special Obligation Bonds  
CIGP - County Incentive Grant Program  
L RTP - Subject to Long Range Plan Amendment


PE Preliminary Engineering  
CST Construction  
CEI Construction Engineering Inspection  
COMB Combined Funding in Prior Years

Totals reflect expenditures based on latest budgetary information of anticipated revenues, and may differ from actual amounts received.

MIAMI-DADE TRANSPORTATION PLANNING ORGANIZATION  
TRANSPORTATION IMPROVEMENT PROGRAM  
ROAD IMPACT FEE (RIF)

Road Impact Fee District: **District 3**

Municipalities: *Aventura / Bal Harbour / Bay Harbor Islands / Golden Beach / Hialeah / Indian Creek / Miami Lakes / Opa-Locka / Miami Gardens / North Miami / North Miami Beach / Sunny Isles Beach / Surfside / Uninc. Miami-Dade County*

TPO Project No.	Facility/Project Name		Bicycle Accom	Type of Work		Project Cost (\$000s)	Prior Years' Funding (\$000s)	
	From /Location	To /Location	Length (miles)					
Agency Project No.	Detailed Project Description				L RTP Ref			
	Status		Remarks					

PW000047	Traffic Control Devices		Signalization			Activity /Phase	Funding (in \$000s)					
		0.0					Proposed		Tentative 3-Year Program			
47	Traffic control devices at various locations						06-09	2020 - 2021	2021 - 2022	2022 - 2023	2023 - 2024	2024 - 2025
							PE	314	501	501	501	501
							CEI	314	501	501	501	501
							CST	2,510	4,009	4,009	4,009	4,009

PW000505	Right-of-Way		Right-of-Way acquisition for construction projects					Funding (in \$000s)						
		0.0												
505	Right-of-Way acquisition for construction projects. Documenting, securing and preserving public rights-of-way.							\$3,340	Activity /Phase	Proposed		Tentative 3-Year Program		
		06-09	2020 - 2021	2021 - 2022						2022 - 2023	2023 - 2024	2024 - 2025		
				ROW		20	20			20	20	20		

BOND - Capital Asset Acquisition Special Obligation Bonds  
B.R. - Repayment of Capital Asset Acquisition Special Obligation Bonds  
CIGP - County Incentive Grant Program  
L RTP - Subject to Long Range Plan Amendment


PE Preliminary Engineering  
CST Construction  
CEI Construction Engineering Inspection  
COMB Combined Funding in Prior Years

Totals reflect expenditures based on latest budgetary information of anticipated revenues, and may differ from actual amounts received.

MIAMI-DADE TRANSPORTATION PLANNING ORGANIZATION  
TRANSPORTATION IMPROVEMENT PROGRAM  
ROAD IMPACT FEE (RIF)

Road Impact Fee District: **District 3**

**Municipalities:** *Aventura / Bal Harbour / Bay Harbor Islands / Golden Beach / Hialeah / Indian Creek / Miami Lakes / Opa-Locka / Miami Gardens / North Miami / North Miami Beach / Sunny Isles Beach / Surfside / Uninc. Miami-Dade County*

TPO Project No.	Facility/Project Name		Bicycle Accom	Type of Work		Project Cost (\$000s)	Prior Years' Funding (\$000s)	
	From /Location	To /Location	Length (miles)					
Agency Project No.	Detailed Project Description				LRTP Ref			
	Status		Remarks					

Yearly Totals	24,425	24,424	24,424	24,424	24,424
<b>5 Year TIP District Total</b>					<b>\$122,121</b>

BOND - Capital Asset Acquisition Special Obligation Bonds  
B.R. - Repayment of Capital Asset Acquisition Special Obligation Bonds  
CIGP - County Incentive Grant Program  
LRTP - Subject to Long Range Plan Amendment

PE Preliminary Engineering  
CST Construction  
CEI Construction Engineering Inspection  
COMB Combined Funding in Prior Years

*Totals reflect expenditures based on latest budgetary information of anticipated revenues, and may differ from actual amounts received.*

MIAMI-DADE TRANSPORTATION PLANNING ORGANIZATION  
TRANSPORTATION IMPROVEMENT PROGRAM  
ROAD IMPACT FEE (RIF)

Road Impact Fee District: **District 4**

Municipalities: **Unincorporated Miami-Dade County**

TPO Project No.	Facility/Project Name		Bicycle Accom	Type of Work	Project Cost (\$000s)	Prior Years' Funding (\$000s)	<div><div>MIAMI-DADE COUNTY</div><div></div></div>					
	From /Location	To /Location	Length (miles)									
Agency Project No.	Detailed Project Description				LRTP Ref							
	Status		Remarks									
PW000608	SW 142 Avenue			Re-aligning roadway, intersection improvements, milling and resurfacing, construct missing sidewalk and install remedial drainage as necessary				Funding (in \$000s)				
	SW 26 Street	SW 8 Street	1.0									
608	Re-aligning roadway, intersection improvements, milling and resurfacing, construct missing sidewalk and install remedial drainage as necessary. Prior Years' Funding as follows: \$444,000 for PE, \$3,403,000 for CST.						Activity /Phase	Proposed		Tentative 3-Year Program		
	Construction completed			06-09				\$3,847	\$3,847	2020 - 2021	2021 - 2022	2022 - 2023
PW0000127	SW 157 Avenue		Other	Widen from 2 to 4 lanes				Funding (in \$000s)				
	SW 42 Street	SW 8 Street	2.0									
127	Widen from 2 to 4 lanes. Prior Years' Funding as follows: \$2,299,000 for PE, \$2,793,000 for CST.						Activity /Phase	Proposed		Tentative 3-Year Program		
	Under design			07-46				\$21,423	\$5,092	2020 - 2021	2021 - 2022	2022 - 2023
						CST		489	489	489	489	489

BOND - Capital Asset Acquisition Special Obligation Bonds  
B.R. - Repayment of Capital Asset Acquisition Special Obligation Bonds  
CIGP - County Incentive Grant Program  
L RTP - Subject to Long Range Plan Amendment


PE Preliminary Engineering  
CST Construction  
CEI Construction Engineering Inspection  
COMB Combined Funding in Prior Years

Totals reflect expenditures based on latest budgetary information of anticipated revenues, and may differ from actual amounts received.

MIAMI-DADE TRANSPORTATION PLANNING ORGANIZATION  
TRANSPORTATION IMPROVEMENT PROGRAM  
ROAD IMPACT FEE (RIF)

Road Impact Fee District: **District 4**

Municipalities: **Unincorporated Miami-Dade County**

TPO Project No.	Facility/Project Name		Bicycle Accom	Type of Work		Project Cost (\$000s)	Prior Years' Funding (\$000s)	
	From /Location	To /Location	Length (miles)					
Agency Project No.	Detailed Project Description				L RTP Ref			
	Status		Remarks					

PW0001073	NW 41 Street W of HEFT		Resurfacing				Funding (in \$000s)							
		2.0												
0001073	Resurfacing. Prior Years' Funding as follows: \$720,000 for PE/CST.									Proposed		Tentative 3-Year Program		
	Construction completed		06-09							2020 - 2021	2021 - 2022	2022 - 2023	2023 - 2024	2024 - 2025
							\$720	\$720	Activity /Phase					

PW0001103	SW 127 Avenue			Resurfacing				Funding (in \$000s)				
	SW 42 Street	Coral Way	1.0									
0001103	Resurfacing. Prior Years' Funding as follows: \$320,000 for CST.							Proposed		Tentative 3-Year Program		
				06-09						2020 - 2021	2021 - 2022	2022 - 2023

BOND - Capital Asset Acquisition Special Obligation Bonds  
B.R. - Repayment of Capital Asset Acquisition Special Obligation Bonds  
CIGP - County Incentive Grant Program  
L RTP - Subject to Long Range Plan Amendment


PE Preliminary Engineering  
CST Construction  
CEI Construction Engineering Inspection  
COMB Combined Funding in Prior Years

Totals reflect expenditures based on latest budgetary information of anticipated revenues, and may differ from actual amounts received.

MIAMI-DADE TRANSPORTATION PLANNING ORGANIZATION  
TRANSPORTATION IMPROVEMENT PROGRAM  
ROAD IMPACT FEE (RIF)

Road Impact Fee District: **District 4**

Municipalities: **Unincorporated Miami-Dade County**

TPO Project No.	Facility/Project Name		Bicycle Accom	Type of Work		Project Cost (\$000s)	Prior Years' Funding (\$000s)	
	From /Location	To /Location	Length (miles)					
Agency Project No.	Detailed Project Description				L RTP Ref			
	Status		Remarks					

PW201908	SW 127 Avenue			Resurfacing				Funding (in \$000s)				
	SW 8 Street	SW 6 Street	0.1									
201908	Resurfacing. Prior Years' Funding as follows: \$55,000 for CST.							Proposed		Tentative 3-Year Program		
	Construction completed			06-09				2020 - 2021	2021 - 2022	2022 - 2023	2023 - 2024	2024 - 2025

PW000957	SW 122 Avenue and SW 26 Street			Intersection improvement				Funding (in \$000s)											
			0.0																
000957	Intersection improvement. Prior Years' Funding as follows: \$101,000 for PE, \$700,000 for CST.							06-09	\$801	\$801	Activity /Phase	Proposed		Tentative 3-Year Program					
	Design completed											2020 - 2021	2021 - 2022	2022 - 2023	2023 - 2024	2024 - 2025			

BOND - Capital Asset Acquisition Special Obligation Bonds  
B.R. - Repayment of Capital Asset Acquisition Special Obligation Bonds  
CIGP - County Incentive Grant Program  
L RTP - Subject to Long Range Plan Amendment


PE Preliminary Engineering  
CST Construction  
CEI Construction Engineering Inspection  
COMB Combined Funding in Prior Years

Totals reflect expenditures based on latest budgetary information of anticipated revenues, and may differ from actual amounts received.

MIAMI-DADE TRANSPORTATION PLANNING ORGANIZATION  
TRANSPORTATION IMPROVEMENT PROGRAM  
ROAD IMPACT FEE (RIF)

Road Impact Fee District: **District 4**

Municipalities: **Unincorporated Miami-Dade County**

TPO Project No.	Facility/Project Name		Bicycle Accom	Type of Work		Project Cost (\$000s)	Prior Years' Funding (\$000s)	
	From /Location	To /Location	Length (miles)					
Agency Project No.	Detailed Project Description				L RTP Ref			
	Status		Remarks					

PW0001104	SW 137 Avenue and SW 18 Street			Intersection improvement				Funding (in \$000s)							
		0.0													
0001104	Intersection improvement. Prior Years' Funding as follows: \$92,000 for PE, \$458,000 for CST.									Activity /Phase	Proposed		Tentative 3-Year Program		
	Under design			06-09											

PW000958	SW 137 Avenue and SW 26 Street			Intersection improvement				Funding (in \$000s)				
		0.0										
000958	Intersection improvement. Prior Years' Funding as follows: \$131,000 for PE, \$419,000 for CST.				\$550	\$550	Activity /Phase	Proposed		Tentative 3-Year Program		
	Design completed			06-09				2020 - 2021	2021 - 2022	2022 - 2023	2023 - 2024	2024 - 2025

BOND - Capital Asset Acquisition Special Obligation Bonds  
B.R. - Repayment of Capital Asset Acquisition Special Obligation Bonds  
CIGP - County Incentive Grant Program  
L RTP - Subject to Long Range Plan Amendment


PE Preliminary Engineering  
CST Construction  
CEI Construction Engineering Inspection  
COMB Combined Funding in Prior Years

Totals reflect expenditures based on latest budgetary information of anticipated revenues, and may differ from actual amounts received.

MIAMI-DADE TRANSPORTATION PLANNING ORGANIZATION  
TRANSPORTATION IMPROVEMENT PROGRAM  
ROAD IMPACT FEE (RIF)

Road Impact Fee District: **District 4**

Municipalities: **Unincorporated Miami-Dade County**

TPO Project No.	Facility/Project Name		Bicycle Accom	Type of Work		Project Cost (\$000s)	Prior Years' Funding (\$000s)	
	From /Location	To /Location	Length (miles)					
Agency Project No.	Detailed Project Description				L RTP Ref			
	Status		Remarks					

PW000968	SW 149 Avenue and SW 26 Street			Intersection improvement				Funding (in \$000s)				
		0.0										
000968	Intersection improvement. Prior Years' Funding as follows: \$35,000 for PE, \$185,000 for CST.				\$220	\$220	Activity /Phase	Proposed		Tentative 3-Year Program		
	Construction completed			06-09				2020 - 2021	2021 - 2022	2022 - 2023	2023 - 2024	2024 - 2025

PW0001037	NW 127 Avenue and NW 2 Street			Traffic signal	\$353	\$353	Activity /Phase	Funding (in \$000s)						
		0.0												
0001037	Traffic signal. Prior Years' Funding as follows: \$67,000 for PE, \$286,000 for CST.									Proposed		Tentative 3-Year Program		
	Construction completed			06-09						2020 - 2021	2021 - 2022	2022 - 2023	2023 - 2024	2024 - 2025

BOND - Capital Asset Acquisition Special Obligation Bonds  
B.R. - Repayment of Capital Asset Acquisition Special Obligation Bonds  
CIGP - County Incentive Grant Program  
L RTP - Subject to Long Range Plan Amendment


PE Preliminary Engineering  
CST Construction  
CEI Construction Engineering Inspection  
COMB Combined Funding in Prior Years

Totals reflect expenditures based on latest budgetary information of anticipated revenues, and may differ from actual amounts received.

MIAMI-DADE TRANSPORTATION PLANNING ORGANIZATION  
TRANSPORTATION IMPROVEMENT PROGRAM  
ROAD IMPACT FEE (RIF)

Road Impact Fee District: **District 4**

Municipalities: **Unincorporated Miami-Dade County**

TPO Project No.	Facility/Project Name		Bicycle Accom	Type of Work		Project Cost (\$000s)	Prior Years' Funding (\$000s)	
	From /Location	To /Location	Length (miles)					
Agency Project No.	Detailed Project Description				L RTP Ref			
	Status		Remarks					

PW0001093	SW 127 Avenue and SW 34 Street			Traffic signal				Funding (in \$000s)							
		0.0													
0001093	Traffic signal. Prior Years' Funding as follows: \$72,000 for PE, \$360,000 for CST.									Activity /Phase	Proposed		Tentative 3-Year Program		
	Under design			06-09							2020 - 2021	2021 - 2022	2022 - 2023	2023 - 2024	2024 - 2025

PW0001003	SW 137 Avenue and SW 11 Street			Traffic signal	\$299	\$299	Activity /Phase	Funding (in \$000s)						
		0.0												
0001003	Traffic signal. Prior Years' Funding as follows: \$43,000 for PE, \$256,000 for CST.									Proposed		Tentative 3-Year Program		
	Construction completed			06-09						2020 - 2021	2021 - 2022	2022 - 2023	2023 - 2024	2024 - 2025

BOND - Capital Asset Acquisition Special Obligation Bonds  
B.R. - Repayment of Capital Asset Acquisition Special Obligation Bonds  
CIGP - County Incentive Grant Program  
L RTP - Subject to Long Range Plan Amendment


PE Preliminary Engineering  
CST Construction  
CEI Construction Engineering Inspection  
COMB Combined Funding in Prior Years

Totals reflect expenditures based on latest budgetary information of anticipated revenues, and may differ from actual amounts received.

MIAMI-DADE TRANSPORTATION PLANNING ORGANIZATION  
TRANSPORTATION IMPROVEMENT PROGRAM  
ROAD IMPACT FEE (RIF)

Road Impact Fee District: **District 4**

Municipalities: **Unincorporated Miami-Dade County**

TPO Project No.	Facility/Project Name		Bicycle Accom	Type of Work		Project Cost (\$000s)	Prior Years' Funding (\$000s)	
	From /Location	To /Location	Length (miles)					
Agency Project No.	Detailed Project Description				L RTP Ref			
	Status		Remarks					

PW000908	Mast Arm Upgrades		Mast Arm Upgrades				Funding (in \$000s)							
		0.0												
000908	Mast arm upgrades. Prior Years' Funding as follows: \$531,000 for PE/CST.								Activity /Phase	Proposed		Tentative 3-Year Program		
			06-09							2020 - 2021	2021 - 2022	2022 - 2023	2023 - 2024	2024 - 2025

PW000909	Advanced Traffic Management System			ATMS				Funding (in \$000s)							
		0.0						Proposed		Tentative 3-Year Program					
000909	ATMS. Prior Years' Funding as follows: \$1,995,000 for PE/CST.								\$1,995	Activity /Phase	2020 - 2021	2021 - 2022	2022 - 2023	2023 - 2024	2024 - 2025
			06-09												
											PE/CST		464	464	464

BOND - Capital Asset Acquisition Special Obligation Bonds  
B.R. - Repayment of Capital Asset Acquisition Special Obligation Bonds  
CIGP - County Incentive Grant Program  
L RTP - Subject to Long Range Plan Amendment


PE Preliminary Engineering  
CST Construction  
CEI Construction Engineering Inspection  
COMB Combined Funding in Prior Years

Totals reflect expenditures based on latest budgetary information of anticipated revenues, and may differ from actual amounts received.

MIAMI-DADE TRANSPORTATION PLANNING ORGANIZATION  
TRANSPORTATION IMPROVEMENT PROGRAM  
ROAD IMPACT FEE (RIF)

Road Impact Fee District: **District 4**

Municipalities: **Unincorporated Miami-Dade County**

TPO Project No.	Facility/Project Name		Bicycle Accom	Type of Work		Project Cost (\$000s)	Prior Years' Funding (\$000s)	
	From /Location	To /Location	Length (miles)					
Agency Project No.	Detailed Project Description				L RTP Ref			
	Status		Remarks					

PW000077	Engineering Administration		Administration				Funding (in \$000s)						
		0.0											
77	Engineering administration							Activity /Phase	Proposed		Tentative 3-Year Program		
			06-09						2020 - 2021	2021 - 2022	2022 - 2023	2023 - 2024	2024 - 2025
									ADM		104	104	104

PW000078	Resurfacing		Paving, widening, drainage, striping			Activity /Phase	Funding (in \$000s)					
		0.0					Proposed		Tentative 3-Year Program			
78	Paving, widening, drainage, striping of various locations.						06-09	2020 - 2021	2021 - 2022	2022 - 2023	2023 - 2024	2024 - 2025
			PE					0	0	0	0	0
			CEI					0	0	0	0	0
			CST					0	0	0	0	0

BOND - Capital Asset Acquisition Special Obligation Bonds  
B.R. - Repayment of Capital Asset Acquisition Special Obligation Bonds  
CIGP - County Incentive Grant Program  
L RTP - Subject to Long Range Plan Amendment


PE Preliminary Engineering  
CST Construction  
CEI Construction Engineering Inspection  
COMB Combined Funding in Prior Years

Totals reflect expenditures based on latest budgetary information of anticipated revenues, and may differ from actual amounts received.

MIAMI-DADE TRANSPORTATION PLANNING ORGANIZATION  
TRANSPORTATION IMPROVEMENT PROGRAM  
ROAD IMPACT FEE (RIF)

Road Impact Fee District: **District 4**

Municipalities: **Unincorporated Miami-Dade County**

TPO Project No.	Facility/Project Name		Bicycle Accom	Type of Work		Project Cost (\$000s)	Prior Years' Funding (\$000s)	
	From /Location	To /Location	Length (miles)					
Agency Project No.	Detailed Project Description			L RTP Ref				
	Status	Remarks						

PW000807	TOPICS		Intersection improvements: T.O.P.I.C.S.			Activity /Phase	Funding (in \$000s)				
	Various Locations	0.0									
000807	Intersection improvements at various locations						Proposed		Tentative 3-Year Program		
			06-09				2020 - 2021	2021 - 2022	2022 - 2023	2023 - 2024	2024 - 2025
							PE	0	0	0	0
				CEI	0	0	0	0	0		
				CST	0	0	0	0	0		

PW000053	Traffic Control Devices		Signalization			Activity /Phase	Funding (in \$000s)					
		0.0										
53	Traffic control devices at various locations						06-09	Proposed		Tentative 3-Year Program		
			2020 - 2021					2021 - 2022	2022 - 2023	2023 - 2024	2024 - 2025	
							PE	0	0	0	0	0
							CEI	0	0	0	0	0
				CST	0	0	0	0	0			

BOND - Capital Asset Acquisition Special Obligation Bonds  
B.R. - Repayment of Capital Asset Acquisition Special Obligation Bonds  
CIGP - County Incentive Grant Program  
L RTP - Subject to Long Range Plan Amendment

PE Preliminary Engineering  
CST Construction  
CEI Construction Engineering Inspection  
COMB Combined Funding in Prior Years

Totals reflect expenditures based on latest budgetary information of anticipated revenues, and may differ from actual amounts received.

**Road Impact Fee District: District 4**      *Municipalities: Unincorporated Miami-Dade County*

<b>Yearly Totals</b>	2,077	2,077	2,077	2,077	2,077
<b>5 Year TIP District Total</b>				<b>\$10,385</b>	


PE	Preliminary Engineering
CST	Construction
CEI	Construction Engineering Inspection
COMB	Combined Funding in Prior Years

Section A5 - Page 86 of 162

MIAMI-DADE TRANSPORTATION PLANNING ORGANIZATION  
TRANSPORTATION IMPROVEMENT PROGRAM  
ROAD IMPACT FEE (RIF)

Road Impact Fee District: **District 5**

Municipalities: **Palmetto Bay / Pinecrest / Unincorporated Miami-Dade County**

TPO Project No.	Facility/Project Name		Bicycle Accom	Type of Work		Project Cost (\$000s)	Prior Years' Funding (\$000s)	
	From /Location	To /Location	Length (miles)					
Agency Project No.	Detailed Project Description				L RTP Ref			
	Status		Remarks					

PW202108	SW 47 Street			Resurfacing.				Funding (in \$000s)				
	SW 157 Avenue	N Meadow Lake Dr	0.2									
202108	Resurfacing. Prior Years' funding as follows: \$70,000 for CST.						Activity /Phase	Proposed		Tentative 3-Year Program		
			Subject to traffic analysis. * TIP Amendment in process. *					06-09				

PW202109	SW 152 Avenue			Resurfacing.	\$620	\$620	Activity /Phase	Funding (in \$000s)				
	SW 56 Street	E Meadow Lake Drive	0.4					Proposed		Tentative 3-Year Program		
202109	Resurfacing. Prior Years' Funding as follows: \$620,000 for CST.							2020 - 2021	2021 - 2022	2022 - 2023	2023 - 2024	2024 - 2025
		Subject to traffic analysis. * TIP Amendment in process. *		06-09								

BOND - Capital Asset Acquisition Special Obligation Bonds  
B.R. - Repayment of Capital Asset Acquisition Special Obligation Bonds  
CIGP - County Incentive Grant Program  
L RTP - Subject to Long Range Plan Amendment


PE Preliminary Engineering  
CST Construction  
CEI Construction Engineering Inspection  
COMB Combined Funding in Prior Years

Totals reflect expenditures based on latest budgetary information of anticipated revenues, and may differ from actual amounts received.

MIAMI-DADE TRANSPORTATION PLANNING ORGANIZATION  
TRANSPORTATION IMPROVEMENT PROGRAM  
ROAD IMPACT FEE (RIF)

Road Impact Fee District: **District 5**

Municipalities: **Palmetto Bay / Pinecrest / Unincorporated Miami-Dade County**

TPO Project No.	Facility/Project Name		Bicycle Accom	Type of Work		Project Cost (\$000s)	Prior Years' Funding (\$000s)	
	From /Location	To /Location	Length (miles)					
Agency Project No.	Detailed Project Description				L RTP Ref			
	Status		Remarks					

PW202110	SW 152 Avenue / SW 47 Street			Resurfacing.				Funding (in \$000s)				
	SW 42 Street	SW 147 Avenue	1.0									
202110	Resurfacing. Prior Years' Funding as follows: \$551,000 for CST.						Activity /Phase	Proposed		Tentative 3-Year Program		
			Subject to traffic analysis. * TIP Amendment in process. *					06-09	\$551	\$551		

PW202107	N Meadow Lake Dr			Resurfacing.				Funding (in \$000s)							
	SW 152 Avenue	SW 47 Street	1.9												
202107	Resurfacing. Prior Years' Funding as follows: \$418,000 for CST.									Activity /Phase	Proposed		Tentative 3-Year Program		
			Subject to traffic analysis. * TIP Amendment in process *								06-09	2020 - 2021	2021 - 2022	2022 - 2023	2023 - 2024
								\$418	\$418						

BOND - Capital Asset Acquisition Special Obligation Bonds  
B.R. - Repayment of Capital Asset Acquisition Special Obligation Bonds  
CIGP - County Incentive Grant Program  
L RTP - Subject to Long Range Plan Amendment


PE Preliminary Engineering  
CST Construction  
CEI Construction Engineering Inspection  
COMB Combined Funding in Prior Years

Totals reflect expenditures based on latest budgetary information of anticipated revenues, and may differ from actual amounts received.

MIAMI-DADE TRANSPORTATION PLANNING ORGANIZATION  
TRANSPORTATION IMPROVEMENT PROGRAM  
ROAD IMPACT FEE (RIF)

Road Impact Fee District: **District 5**

Municipalities: **Palmetto Bay / Pinecrest / Unincorporated Miami-Dade County**

TPO Project No.	Facility/Project Name		Bicycle Accom	Type of Work		Project Cost (\$000s)	Prior Years' Funding (\$000s)	<div></div>					
	From /Location	To /Location	Length (miles)										
Agency Project No.	Detailed Project Description				L RTP Ref								
	Status		Remarks										
PW0001083	SW 42 Street		Other	Widen from 2 to 4 lanes					Funding (in \$000s)				
	SW 162 Avenue	SW 157 Avenue	0.5										
0001083	Widen from 2 to 4 lanes. Prior Years' Funding as follows: \$312,000 for PE, \$846,000 for CST.							Activity /Phase	Proposed		Tentative 3-Year Program		
									2020 - 2021	2021 - 2022	2022 - 2023	2023 - 2024	2024 - 2025
	Under design			07-46	\$4,158	\$1,158							
							CST		300	1,000	1,000	700	0
PW0001148	SW 107 Avenue			Widen from 2 to 4 lanes					Funding (in \$000s)				
	Quail Roost Drive	SW 160 Street	1.7										
0001148	Widen from 2 to 4 lanes. Prior Years' Funding as follows: \$984,000 for PE.							Activity /Phase	Proposed		Tentative 3-Year Program		
									2020 - 2021	2021 - 2022	2022 - 2023	2023 - 2024	2024 - 2025
			Additional funding in RIF District 6.		07-50	\$10,890	\$984						

BOND - Capital Asset Acquisition Special Obligation Bonds  
B.R. - Repayment of Capital Asset Acquisition Special Obligation Bonds  
CIGP - County Incentive Grant Program  
L RTP - Subject to Long Range Plan Amendment

PE Preliminary Engineering  
CST Construction  
CEI Construction Engineering Inspection  
COMB Combined Funding in Prior Years

Totals reflect expenditures based on latest budgetary information of anticipated revenues, and may differ from actual amounts received.



MIAMI-DADE TRANSPORTATION PLANNING ORGANIZATION  
TRANSPORTATION IMPROVEMENT PROGRAM  
ROAD IMPACT FEE (RIF)

Road Impact Fee District: **District 5**

Municipalities: **Palmetto Bay / Pinecrest / Unincorporated Miami-Dade County**

TPO Project No.	Facility/Project Name		Bicycle Accom	Type of Work		Project Cost (\$000s)	Prior Years' Funding (\$000s)	<div><div>MIAMI-DADE COUNTY</div><div></div></div>					
	From /Location	To /Location	Length (miles)										
Agency Project No.	Detailed Project Description				L RTP Ref								
	Status		Remarks										
PW0000131	SW 152 Street		Other	Widen from 2 to 4 lanes					Funding (in \$000s)				
	SW 157 Avenue	SW 147 Avenue	1.0										
131	Widen from 2 to 4 lanes. Prior Years' Funding as follows: \$842,000 for PE, \$5,983,000 for CST.						Activity /Phase	Proposed		Tentative 3-Year Program			
	Construction completed			07-50				\$6,825	\$6,825	2020 - 2021	2021 - 2022	2022 - 2023	2023 - 2024
PW000775	SW 136 Street East of SW 72 Avenue		Paved Shoulder	Bridge repalcement (#874420)					Funding (in \$000s)				
			0.0										
775	Bridge replacement. Prior Years' Funding as follows: \$413,000 for PE, \$1,128,000 for CST.						Activity /Phase	Proposed		Tentative 3-Year Program			
				06-09				\$2,669	\$1,541	2020 - 2021	2021 - 2022	2022 - 2023	2023 - 2024
							CST	1,128	0	0	0	0	

BOND - Capital Asset Acquisition Special Obligation Bonds  
B.R. - Repayment of Capital Asset Acquisition Special Obligation Bonds  
CIGP - County Incentive Grant Program  
L RTP - Subject to Long Range Plan Amendment


PE Preliminary Engineering  
CST Construction  
CEI Construction Engineering Inspection  
COMB Combined Funding in Prior Years

Totals reflect expenditures based on latest budgetary information of anticipated revenues, and may differ from actual amounts received.

MIAMI-DADE TRANSPORTATION PLANNING ORGANIZATION  
TRANSPORTATION IMPROVEMENT PROGRAM  
ROAD IMPACT FEE (RIF)

Road Impact Fee District: **District 5**

Municipalities: **Palmetto Bay / Pinecrest / Unincorporated Miami-Dade County**

TPO Project No.	Facility/Project Name		Bicycle Accom	Type of Work		Project Cost (\$000s)	Prior Years' Funding (\$000s)	<div></div>					
	From /Location	To /Location	Length (miles)										
Agency Project No.	Detailed Project Description				L RTP Ref								
	Status		Remarks										
PW000952	Old Cutler Road and Cutler Canal C-100			Bridge replacement (#874293)		\$3,423	\$152	Activity /Phase	Funding (in \$000s)				
			0.0										
000952	Bridge replacement. Prior Years' Funding as follows: \$152,000 for PE.				06-09				Proposed		Tentative 3-Year Program		
									2020 - 2021	2021 - 2022	2022 - 2023	2023 - 2024	2024 - 2025
							CST	0	0	0	0	800	
PW0001055	SW 104 Street			Resurfacing		\$345	\$345	Activity /Phase	Funding (in \$000s)				
	SW 167 Avenue	SW 157 Avenue	1.0										
0001055	Resurfacing. Prior Years' Funding as follows: \$345,000 for CST.				06-09				Proposed		Tentative 3-Year Program		
									2020 - 2021	2021 - 2022	2022 - 2023	2023 - 2024	2024 - 2025
	Construction completed												

BOND - Capital Asset Acquisition Special Obligation Bonds  
B.R. - Repayment of Capital Asset Acquisition Special Obligation Bonds  
CIGP - County Incentive Grant Program  
L RTP - Subject to Long Range Plan Amendment


PE Preliminary Engineering  
CST Construction  
CEI Construction Engineering Inspection  
COMB Combined Funding in Prior Years

Totals reflect expenditures based on latest budgetary information of anticipated revenues, and may differ from actual amounts received.

MIAMI-DADE TRANSPORTATION PLANNING ORGANIZATION  
TRANSPORTATION IMPROVEMENT PROGRAM  
ROAD IMPACT FEE (RIF)

Road Impact Fee District: **District 5**

Municipalities: **Palmetto Bay / Pinecrest / Unincorporated Miami-Dade County**

TPO Project No.	Facility/Project Name		Bicycle Accom	Type of Work		Project Cost (\$000s)	Prior Years' Funding (\$000s)	
	From /Location	To /Location	Length (miles)					
Agency Project No.	Detailed Project Description					L RTP Ref		
	Status		Remarks					

PW0001085	SW 112 Street			Resurfacing				Funding (in \$000s)				
	SW 137 Avenue	SW 122 Avenue	1.5									
0001085	Resurfacing. Prior Years' Funding as follows: \$635,000 for CST.				\$635	\$635	Activity /Phase	Proposed		Tentative 3-Year Program		
	Construction completed			06-09				2020 - 2021	2021 - 2022	2022 - 2023	2023 - 2024	2024 - 2025

PW0001162	SW 117 Avenue			Resurfacing				Funding (in \$000s)				
	SW 152 Street	SW 104 Street	3.0									
0001162	Resurfacing. Prior Years' Funding as follows: \$1,650,000 for CST.						Activity /Phase	Proposed		Tentative 3-Year Program		
				06-09				2020 - 2021	2021 - 2022	2022 - 2023	2023 - 2024	2024 - 2025

BOND - Capital Asset Acquisition Special Obligation Bonds  
B.R. - Repayment of Capital Asset Acquisition Special Obligation Bonds  
CIGP - County Incentive Grant Program  
L RTP - Subject to Long Range Plan Amendment


PE Preliminary Engineering  
CST Construction  
CEI Construction Engineering Inspection  
COMB Combined Funding in Prior Years

Totals reflect expenditures based on latest budgetary information of anticipated revenues, and may differ from actual amounts received.

MIAMI-DADE TRANSPORTATION PLANNING ORGANIZATION  
TRANSPORTATION IMPROVEMENT PROGRAM  
ROAD IMPACT FEE (RIF)

Road Impact Fee District: **District 5**

Municipalities: **Palmetto Bay / Pinecrest / Unincorporated Miami-Dade County**

TPO Project No.	Facility/Project Name		Bicycle Accom	Type of Work		Project Cost (\$000s)	Prior Years' Funding (\$000s)	
	From /Location	To /Location	Length (miles)					
Agency Project No.	Detailed Project Description					L RTP Ref		
	Status		Remarks					

PW000941	SW 117 Avenue			Resurfacing				Funding (in \$000s)					
	SW 104 Street	SW 88 Street	1.0										
000941	Resurfacing. Prior Years' Funding as follows: \$750,000 for CST.					\$750	\$750	Activity /Phase	Proposed		Tentative 3-Year Program		
				06-09					2020 - 2021	2021 - 2022	2022 - 2023	2023 - 2024	2024 - 2025

PW000942	SW 117 Avenue			Resurfacing				Funding (in \$000s)					
	SW 88 Street	SW 72 Street	1.0										
000942	Resurfacing. Prior Years' Funding as follows: \$780,000 for CST.					\$780	\$780	Activity /Phase	Proposed		Tentative 3-Year Program		
				06-09					2020 - 2021	2021 - 2022	2022 - 2023	2023 - 2024	2024 - 2025

BOND - Capital Asset Acquisition Special Obligation Bonds  
B.R. - Repayment of Capital Asset Acquisition Special Obligation Bonds  
CIGP - County Incentive Grant Program  
L RTP - Subject to Long Range Plan Amendment


PE Preliminary Engineering  
CST Construction  
CEI Construction Engineering Inspection  
COMB Combined Funding in Prior Years

Totals reflect expenditures based on latest budgetary information of anticipated revenues, and may differ from actual amounts received.

MIAMI-DADE TRANSPORTATION PLANNING ORGANIZATION  
TRANSPORTATION IMPROVEMENT PROGRAM  
ROAD IMPACT FEE (RIF)

Road Impact Fee District: **District 5**

Municipalities: **Palmetto Bay / Pinecrest / Unincorporated Miami-Dade County**

TPO Project No.	Facility/Project Name		Bicycle Accom	Type of Work		Project Cost (\$000s)	Prior Years' Funding (\$000s)	
	From /Location	To /Location	Length (miles)					
Agency Project No.	Detailed Project Description				L RTP Ref			
	Status		Remarks					

PW0001075	SW 117 Avenue			Resurfacing				Funding (in \$000s)					
	SW 72 Street	SW 56 Street	1.0										
0001075	Resurfacing. Prior Years' Funding as follows: \$750,000 for CST.				06-09	\$750	\$750	Activity /Phase	Proposed		Tentative 3-Year Program		
									2020 - 2021	2021 - 2022	2022 - 2023	2023 - 2024	2024 - 2025

PW0001163	SW 117 Avenue			Resurfacing				Funding (in \$000s)				
	SW 56 Street	SW 47 Street	0.6									
0001163	Resurfacing. Prior Years' Funding as follows: \$250,000 for CST.				\$250	\$250	Activity /Phase	Proposed		Tentative 3-Year Program		
				06-09				2020 - 2021	2021 - 2022	2022 - 2023	2023 - 2024	2024 - 2025

BOND - Capital Asset Acquisition Special Obligation Bonds  
B.R. - Repayment of Capital Asset Acquisition Special Obligation Bonds  
CIGP - County Incentive Grant Program  
L RTP - Subject to Long Range Plan Amendment


PE Preliminary Engineering  
CST Construction  
CEI Construction Engineering Inspection  
COMB Combined Funding in Prior Years

Totals reflect expenditures based on latest budgetary information of anticipated revenues, and may differ from actual amounts received.

MIAMI-DADE TRANSPORTATION PLANNING ORGANIZATION  
TRANSPORTATION IMPROVEMENT PROGRAM  
ROAD IMPACT FEE (RIF)

Road Impact Fee District: **District 5**

Municipalities: **Palmetto Bay / Pinecrest / Unincorporated Miami-Dade County**

TPO Project No.	Facility/Project Name		Bicycle Accom	Type of Work		Project Cost (\$000s)	Prior Years' Funding (\$000s)	
	From /Location	To /Location	Length (miles)					
Agency Project No.	Detailed Project Description				L RTP Ref			
	Status		Remarks					

PW0001086	SW 134 Avenue/SW 132 Avenue			Resurfacing				Funding (in \$000s)				
	SW 120 Street	SW 104 Street	1.0									
0001086	Resurfacing. Prior Years' Funding as follows: \$735,000 for CST.						Activity /Phase	Proposed		Tentative 3-Year Program		
	Under construction							06-09	2020 - 2021	2021 - 2022	2022 - 2023	2023 - 2024

PW0001150	SW 136 Street			Resurfacing				Funding (in \$000s)							
	SW 97 Avenue	US-1	0.0												
0001150	Resurfacing.Prior Years' Funding as follows: \$892,000 for CST.									Activity /Phase	Proposed		Tentative 3-Year Program		
											2020 - 2021	2021 - 2022	2022 - 2023	2023 - 2024	2024 - 2025
				06-09				\$892	\$892						

BOND - Capital Asset Acquisition Special Obligation Bonds  
B.R. - Repayment of Capital Asset Acquisition Special Obligation Bonds  
CIGP - County Incentive Grant Program  
L RTP - Subject to Long Range Plan Amendment


PE Preliminary Engineering  
CST Construction  
CEI Construction Engineering Inspection  
COMB Combined Funding in Prior Years

Totals reflect expenditures based on latest budgetary information of anticipated revenues, and may differ from actual amounts received.

MIAMI-DADE TRANSPORTATION PLANNING ORGANIZATION  
TRANSPORTATION IMPROVEMENT PROGRAM  
ROAD IMPACT FEE (RIF)

Road Impact Fee District: **District 5**

Municipalities: **Palmetto Bay / Pinecrest / Unincorporated Miami-Dade County**

TPO Project No.	Facility/Project Name		Bicycle Accom	Type of Work		Project Cost (\$000s)	Prior Years' Funding (\$000s)	
	From /Location	To /Location	Length (miles)					
Agency Project No.	Detailed Project Description					L RTP Ref		
	Status		Remarks					

PW000875	SW 136 Street			Resurfacing				Funding (in \$000s)				
	SW 82 Avenue	Old Cutler Road	1.5									
000875	Resurfacing. Prior Years' Funding as follows: \$385,000 for CST.							Proposed		Tentative 3-Year Program		
				06-09						2020 - 2021	2021 - 2022	2022 - 2023

PW0001057	SW 147 Avenue			Resurfacing				Funding (in \$000s)					
	SW 104 Street	SW 88 Street	1.0										
0001057	Resurfacing. Prior Years' Funding as follows: \$580,000 for CST.								Proposed	Tentative 3-Year Program			
	Construction completed			06-09						2020 - 2021	2021 - 2022	2022 - 2023	2023 - 2024
					\$580	\$580	Activity /Phase						

BOND - Capital Asset Acquisition Special Obligation Bonds  
B.R. - Repayment of Capital Asset Acquisition Special Obligation Bonds  
CIGP - County Incentive Grant Program  
L RTP - Subject to Long Range Plan Amendment


PE Preliminary Engineering  
CST Construction  
CEI Construction Engineering Inspection  
COMB Combined Funding in Prior Years

Totals reflect expenditures based on latest budgetary information of anticipated revenues, and may differ from actual amounts received.

MIAMI-DADE TRANSPORTATION PLANNING ORGANIZATION  
TRANSPORTATION IMPROVEMENT PROGRAM  
ROAD IMPACT FEE (RIF)

Road Impact Fee District: **District 5**

Municipalities: **Palmetto Bay / Pinecrest / Unincorporated Miami-Dade County**

TPO Project No.	Facility/Project Name		Bicycle Accom	Type of Work		Project Cost (\$000s)	Prior Years' Funding (\$000s)	
	From /Location	To /Location	Length (miles)					
Agency Project No.	Detailed Project Description					L RTP Ref		
	Status		Remarks					

PW0001058	SW 157 Avenue			Resurfacing				Funding (in \$000s)				
	SW 104 Street	SW 88 Street	1.0									
0001058	Resurfacing. Prior Years' Funding as follows: \$653,000 for CST.				\$653	\$653	Activity /Phase	Proposed		Tentative 3-Year Program		
	Construction completed			06-09				2020 - 2021	2021 - 2022	2022 - 2023	2023 - 2024	2024 - 2025

PW000826	SW 168 Street			Resurfacing	\$105	\$105	Activity /Phase	Funding (in \$000s)				
	SW 78 Avenue	Old Cutler Road	0.5					Proposed		Tentative 3-Year Program		
000826	Resurfacing. Prior Years' Funding as follows: \$105,000 for CST.							2020 - 2021	2021 - 2022	2022 - 2023	2023 - 2024	2024 - 2025
			06-09									

BOND - Capital Asset Acquisition Special Obligation Bonds  
B.R. - Repayment of Capital Asset Acquisition Special Obligation Bonds  
CIGP - County Incentive Grant Program  
L RTP - Subject to Long Range Plan Amendment


PE Preliminary Engineering  
CST Construction  
CEI Construction Engineering Inspection  
COMB Combined Funding in Prior Years

Totals reflect expenditures based on latest budgetary information of anticipated revenues, and may differ from actual amounts received.

MIAMI-DADE TRANSPORTATION PLANNING ORGANIZATION  
TRANSPORTATION IMPROVEMENT PROGRAM  
ROAD IMPACT FEE (RIF)

Road Impact Fee District: **District 5**

Municipalities: **Palmetto Bay / Pinecrest / Unincorporated Miami-Dade County**

TPO Project No.	Facility/Project Name		Bicycle Accom	Type of Work		Project Cost (\$000s)	Prior Years' Funding (\$000s)	
	From /Location	To /Location	Length (miles)					
Agency Project No.	Detailed Project Description				L RTP Ref			
	Status		Remarks					

PW000944	SW 184 Street			Resurfacing				Funding (in \$000s)							
	SW 124 Avenue                      HEFT		1.1												
000944	Resurfacing. Prior Years' Funding as follows: \$600,000 for CST.									Activity /Phase	Proposed		Tentative 3-Year Program		
	Construction completed			06-09							2020 - 2021	2021 - 2022	2022 - 2023	2023 - 2024	2024 - 2025

PW000945	SW 184 Street			Resurfacing	\$800	\$800	Activity /Phase	Funding (in \$000s)						
	HEFT	US-1	1.2					Proposed		Tentative 3-Year Program				
000945	Resurfacing. Prior Years' Funding as follows: \$800,000 for CST.									2020 - 2021	2021 - 2022	2022 - 2023	2023 - 2024	2024 - 2025
	Construction completed							06-09						

BOND - Capital Asset Acquisition Special Obligation Bonds  
B.R. - Repayment of Capital Asset Acquisition Special Obligation Bonds  
CIGP - County Incentive Grant Program  
L RTP - Subject to Long Range Plan Amendment

PE Preliminary Engineering  
CST Construction  
CEI Construction Engineering Inspection  
COMB Combined Funding in Prior Years

Totals reflect expenditures based on latest budgetary information of anticipated revenues, and may differ from actual amounts received.

MIAMI-DADE TRANSPORTATION PLANNING ORGANIZATION  
TRANSPORTATION IMPROVEMENT PROGRAM  
ROAD IMPACT FEE (RIF)

Road Impact Fee District: **District 5**

Municipalities: **Palmetto Bay / Pinecrest / Unincorporated Miami-Dade County**

TPO Project No.	Facility/Project Name		Bicycle Accom	Type of Work	Project Cost (\$000s)	Prior Years' Funding (\$000s)	<div><div>MIAMI-DADE COUNTY</div><div></div></div>					
	From /Location	To /Location	Length (miles)									
Agency Project No.	Detailed Project Description			L RTP Ref								
	Status		Remarks									
PW0001007	SW 112 Street West of SW 108 Court (R/R Crossing)			Resurfacing				Funding (in \$000s)				
			0.0									
0001007	Resurfacing. Prior Years' Funding as follows: \$450,000 for PE/CST.						Activity /Phase	Proposed		Tentative 3-Year Program		
	Construction completed							06-09	\$450	\$450	2020 - 2021	2021 - 2022
PW0001161	Old Cutler Road			Intersection improvement				Funding (in \$000s)				
	SW 184 Street	SW 67 Avenue	0.0									
0001161	Intersection improvement (Old Cutler Road/SW 67 Avenue, Old Cutler Road/SW 136 Street, Old Cutler Road/SW 152 Street, Old Cutler Road/SW 184 Street). Prior Years' Funding as follows: \$450,000 for PE, \$3,367,000 for CST.						Activity /Phase	Proposed		Tentative 3-Year Program		
								06-09	\$3,817	\$3,817	2020 - 2021	2021 - 2022

BOND - Capital Asset Acquisition Special Obligation Bonds  
B.R. - Repayment of Capital Asset Acquisition Special Obligation Bonds  
CIGP - County Incentive Grant Program  
L RTP - Subject to Long Range Plan Amendment


PE Preliminary Engineering  
CST Construction  
CEI Construction Engineering Inspection  
COMB Combined Funding in Prior Years

Totals reflect expenditures based on latest budgetary information of anticipated revenues, and may differ from actual amounts received.

MIAMI-DADE TRANSPORTATION PLANNING ORGANIZATION  
TRANSPORTATION IMPROVEMENT PROGRAM  
ROAD IMPACT FEE (RIF)

Road Impact Fee District: **District 5**

Municipalities: **Palmetto Bay / Pinecrest / Unincorporated Miami-Dade County**

TPO Project No.	Facility/Project Name		Bicycle Accom	Type of Work		Project Cost (\$000s)	Prior Years' Funding (\$000s)	
	From /Location	To /Location	Length (miles)					
Agency Project No.	Detailed Project Description					L RTP Ref		
	Status		Remarks					

PW0001060	SW 82 Avenue and SW 168 Street			Traffic circle				Funding (in \$000s)							
		0.0													
0001060	Traffic circle. Prior Years' Funding as follows: \$115,000 for PE, \$286,000 for CST.									Activity /Phase	Proposed		Tentative 3-Year Program		
	Construction completed			06-09							2020 - 2021	2021 - 2022	2022 - 2023	2023 - 2024	2024 - 2025

PW0001151	SW 107 Avenue and SW 176 Street			Traffic circle	\$400	\$400	Activity /Phase	Funding (in \$000s)						
		0.0												
0001151	Traffic circle. Prior Years' Funding as follows: \$400,000 for PE/CST.									Proposed		Tentative 3-Year Program		
			06-10	2020 - 2021						2021 - 2022	2022 - 2023	2023 - 2024	2024 - 2025	

BOND - Capital Asset Acquisition Special Obligation Bonds  
B.R. - Repayment of Capital Asset Acquisition Special Obligation Bonds  
CIGP - County Incentive Grant Program  
L RTP - Subject to Long Range Plan Amendment


PE Preliminary Engineering  
CST Construction  
CEI Construction Engineering Inspection  
COMB Combined Funding in Prior Years

Totals reflect expenditures based on latest budgetary information of anticipated revenues, and may differ from actual amounts received.

MIAMI-DADE TRANSPORTATION PLANNING ORGANIZATION  
TRANSPORTATION IMPROVEMENT PROGRAM  
ROAD IMPACT FEE (RIF)

Road Impact Fee District: **District 5**

Municipalities: **Palmetto Bay / Pinecrest / Unincorporated Miami-Dade County**

TPO Project No.	Facility/Project Name		Bicycle Accom	Type of Work		Project Cost (\$000s)	Prior Years' Funding (\$000s)	
	From /Location	To /Location	Length (miles)					
Agency Project No.	Detailed Project Description					L RTP Ref		
	Status		Remarks					

PW0001152	SW 109 Terrace and SW 104 Street			Intersection improvement	\$32	\$32	Activity /Phase	Funding (in \$000s)						
		0.0												
0001152	Intersection improvement. Prior Years' Funding as follows: \$5,000 for PE, \$27,00 for CST.									Proposed		Tentative 3-Year Program		
	Design completed			06-09						2020 - 2021	2021 - 2022	2022 - 2023	2023 - 2024	2024 - 2025

PW000831	SW 117 Avenue and SW 104 Street			Intersection improvement				Funding (in \$000s)							
		0.0													
000831	Intersection improvement. Prior Years' Funding as follows: \$67,000 for PE, \$195,000 for CST.									Activity /Phase	Proposed		Tentative 3-Year Program		
	Design completed			06-09							2020 - 2021	2021 - 2022	2022 - 2023	2023 - 2024	2024 - 2025

BOND - Capital Asset Acquisition Special Obligation Bonds  
B.R. - Repayment of Capital Asset Acquisition Special Obligation Bonds  
CIGP - County Incentive Grant Program  
L RTP - Subject to Long Range Plan Amendment


PE Preliminary Engineering  
CST Construction  
CEI Construction Engineering Inspection  
COMB Combined Funding in Prior Years

Totals reflect expenditures based on latest budgetary information of anticipated revenues, and may differ from actual amounts received.

MIAMI-DADE TRANSPORTATION PLANNING ORGANIZATION  
TRANSPORTATION IMPROVEMENT PROGRAM  
ROAD IMPACT FEE (RIF)

Road Impact Fee District: **District 5**

Municipalities: **Palmetto Bay / Pinecrest / Unincorporated Miami-Dade County**

TPO Project No.	Facility/Project Name		Bicycle Accom	Type of Work		Project Cost (\$000s)	Prior Years' Funding (\$000s)	
	From /Location	To /Location	Length (miles)					
Agency Project No.	Detailed Project Description				L RTP Ref			
	Status		Remarks					

PW000905	SW 127 Avenue and SW 124 Street		Intersection improvement				Funding (in \$000s)				
		0.0									
000905	Intersection improvement. Prior Years' Funding as follows: \$127,000 for PE, \$898,000 for CST.					Activity /Phase	Proposed		Tentative 3-Year Program		
	Under construction		06-09				2020 - 2021	2021 - 2022	2022 - 2023	2023 - 2024	2024 - 2025

PW000832	SW 137 Avenue and SW 152 Street		Intersection improvement				Funding (in \$000s)				
		0.0									
000832	Intersection improvement. Prior Years' Funding as follows: \$45,000 for PE, \$233,000 for CST.					Activity /Phase	Proposed		Tentative 3-Year Program		
	Design completed		06-09				2020 - 2021	2021 - 2022	2022 - 2023	2023 - 2024	2024 - 2025

BOND - Capital Asset Acquisition Special Obligation Bonds  
B.R. - Repayment of Capital Asset Acquisition Special Obligation Bonds  
CIGP - County Incentive Grant Program  
L RTP - Subject to Long Range Plan Amendment


PE Preliminary Engineering  
CST Construction  
CEI Construction Engineering Inspection  
COMB Combined Funding in Prior Years

Totals reflect expenditures based on latest budgetary information of anticipated revenues, and may differ from actual amounts received.

MIAMI-DADE TRANSPORTATION PLANNING ORGANIZATION  
TRANSPORTATION IMPROVEMENT PROGRAM  
ROAD IMPACT FEE (RIF)

Road Impact Fee District: **District 5**

Municipalities: **Palmetto Bay / Pinecrest / Unincorporated Miami-Dade County**

TPO Project No.	Facility/Project Name		Bicycle Accom	Type of Work		Project Cost (\$000s)	Prior Years' Funding (\$000s)	
	From /Location	To /Location	Length (miles)					
Agency Project No.	Detailed Project Description			L RTP Ref				
	Status	Remarks						

PW000837	SW 137 Avenue and SW 136 Street		Intersection improvement				Funding (in \$000s)							
		0.0												
000837	Intersection improvement. Prior Years' Funding as follows: \$32,000 for PE, \$290,000 for CST.						\$322	\$322	Activity /Phase	Proposed		Tentative 3-Year Program		
	Under design		06-09							2020 - 2021	2021 - 2022	2022 - 2023	2023 - 2024	2024 - 2025

PW0001153	SW 137 Avenue			Intersection improvement				Funding (in \$000s)				
	SW 88 Street	SW 72 Street	1.0									
0001153	Intersection improvement. Prior Years' Funding as follows: \$91,000 for PE, \$419,000 for CST.						Activity /Phase	Proposed		Tentative 3-Year Program		
								2020 - 2021	2021 - 2022	2022 - 2023	2023 - 2024	2024 - 2025
					06-09	\$510	\$510					

BOND - Capital Asset Acquisition Special Obligation Bonds  
B.R. - Repayment of Capital Asset Acquisition Special Obligation Bonds  
CIGP - County Incentive Grant Program  
L RTP - Subject to Long Range Plan Amendment


PE Preliminary Engineering  
CST Construction  
CEI Construction Engineering Inspection  
COMB Combined Funding in Prior Years

Totals reflect expenditures based on latest budgetary information of anticipated revenues, and may differ from actual amounts received.

MIAMI-DADE TRANSPORTATION PLANNING ORGANIZATION  
TRANSPORTATION IMPROVEMENT PROGRAM  
ROAD IMPACT FEE (RIF)

Road Impact Fee District: **District 5**

Municipalities: **Palmetto Bay / Pinecrest / Unincorporated Miami-Dade County**

TPO Project No.	Facility/Project Name		Bicycle Accom	Type of Work		Project Cost (\$000s)	Prior Years' Funding (\$000s)	
	From /Location	To /Location	Length (miles)					
Agency Project No.	Detailed Project Description				L RTP Ref			
	Status		Remarks					

PW000834	SW 137 Avenue and SW 56 Street			Intersection improvement				Funding (in \$000s)								
		0.0						Proposed		Tentative 3-Year Program						
000834	Intersection improvement. Prior Years' Funding as follows: \$125,000 for PE, \$435,000 for CST.							06-09	\$560	\$560	Activity /Phase	2020 - 2021	2021 - 2022	2022 - 2023	2023 - 2024	2024 - 2025
	Under design															

PW0001154	SW 142 Avenue and SW 42 Street			Intersection improvement	\$100	\$100	Activity /Phase	Funding (in \$000s)					
		0.0	Proposed					Tentative 3-Year Program					
0001154	Intersection improvement. Prior Years' Funding as follows: \$17,000 for PE, \$83,000 for CST.							06-09	2020 - 2021	2021 - 2022	2022 - 2023	2023 - 2024	2024 - 2025
	Under design												

BOND - Capital Asset Acquisition Special Obligation Bonds  
B.R. - Repayment of Capital Asset Acquisition Special Obligation Bonds  
CIGP - County Incentive Grant Program  
L RTP - Subject to Long Range Plan Amendment


PE Preliminary Engineering  
CST Construction  
CEI Construction Engineering Inspection  
COMB Combined Funding in Prior Years

Totals reflect expenditures based on latest budgetary information of anticipated revenues, and may differ from actual amounts received.

MIAMI-DADE TRANSPORTATION PLANNING ORGANIZATION  
TRANSPORTATION IMPROVEMENT PROGRAM  
ROAD IMPACT FEE (RIF)

Road Impact Fee District: **District 5**

Municipalities: **Palmetto Bay / Pinecrest / Unincorporated Miami-Dade County**

TPO Project No.	Facility/Project Name		Bicycle Accom	Type of Work		Project Cost (\$000s)	Prior Years' Funding (\$000s)	
	From /Location	To /Location	Length (miles)					
Agency Project No.	Detailed Project Description				L RTP Ref			
	Status		Remarks					

PW000835	SW 147 Avenue and SW 104 Street			Intersection improvement				Funding (in \$000s)					
			0.0					Proposed		Tentative 3-Year Program			
000835	Intersection improvement. Prior Years Funding as follows: \$74,000 for PE, \$614,000 for CST.				06-09	\$688	\$688	Activity /Phase	2020 - 2021	2021 - 2022	2022 - 2023	2023 - 2024	2024 - 2025
	Construction completed												

PW000828	SW 152 Street and US-1			Intersection improvement				Funding (in \$000s)				
			0.0									
000828	Intersection improvement. Prior Years' Funding as follows: \$40,000 for PE, \$215,000 for CST.							Proposed		Tentative 3-Year Program		
	Under design			06-09				2020 - 2021	2021 - 2022	2022 - 2023	2023 - 2024	2024 - 2025

BOND - Capital Asset Acquisition Special Obligation Bonds  
B.R. - Repayment of Capital Asset Acquisition Special Obligation Bonds  
CIGP - County Incentive Grant Program  
L RTP - Subject to Long Range Plan Amendment


PE Preliminary Engineering  
CST Construction  
CEI Construction Engineering Inspection  
COMB Combined Funding in Prior Years

Totals reflect expenditures based on latest budgetary information of anticipated revenues, and may differ from actual amounts received.

MIAMI-DADE TRANSPORTATION PLANNING ORGANIZATION  
TRANSPORTATION IMPROVEMENT PROGRAM  
ROAD IMPACT FEE (RIF)

Road Impact Fee District: **District 5**

Municipalities: **Palmetto Bay / Pinecrest / Unincorporated Miami-Dade County**

TPO Project No.	Facility/Project Name		Bicycle Accom	Type of Work		Project Cost (\$000s)	Prior Years' Funding (\$000s)	
	From /Location	To /Location	Length (miles)					
Agency Project No.	Detailed Project Description				L RTP Ref			
	Status		Remarks					

PW000877	SW 152 Avenue and SW 104 Street			Intersection improvement				Funding (in \$000s)								
		0.0						Proposed		Tentative 3-Year Program						
000877	Intersection improvement. Prior Years' Funding as follows: \$80,000 for PE, \$536,000 for CST.							06-09	\$616	\$616	Activity /Phase	2020 - 2021	2021 - 2022	2022 - 2023	2023 - 2024	2024 - 2025
	Construction completed															

PW000833	SW 152 Avenue and SW 72 Street			Intersection improvement	\$479	\$479	Activity /Phase	Funding (in \$000s)					
		0.0	Proposed					Tentative 3-Year Program					
000833	Intersection improvement. Prior Years' Funding as follows: \$108,000 for PE, \$371,000 for CST.							06-09	2020 - 2021	2021 - 2022	2022 - 2023	2023 - 2024	2024 - 2025
	Construction completed												

BOND - Capital Asset Acquisition Special Obligation Bonds  
B.R. - Repayment of Capital Asset Acquisition Special Obligation Bonds  
CIGP - County Incentive Grant Program  
L RTP - Subject to Long Range Plan Amendment


PE Preliminary Engineering  
CST Construction  
CEI Construction Engineering Inspection  
COMB Combined Funding in Prior Years

Totals reflect expenditures based on latest budgetary information of anticipated revenues, and may differ from actual amounts received.

MIAMI-DADE TRANSPORTATION PLANNING ORGANIZATION  
TRANSPORTATION IMPROVEMENT PROGRAM  
ROAD IMPACT FEE (RIF)

Road Impact Fee District: **District 5**

Municipalities: **Palmetto Bay / Pinecrest / Unincorporated Miami-Dade County**

TPO Project No.	Facility/Project Name		Bicycle Accom	Type of Work		Project Cost (\$000s)	Prior Years' Funding (\$000s)	
	From /Location	To /Location	Length (miles)					
Agency Project No.	Detailed Project Description				L RTP Ref			
	Status		Remarks					

PW000841	SW 152 Street and SW 117 Avenue			Intersection improvement	\$151	\$151	Activity /Phase	Funding (in \$000s)						
		0.0						Proposed		Tentative 3-Year Program				
000841	Intersection improvement. Prior Years' Funding as follows: \$17,000 for PE, \$134,000 for CST.									2020 - 2021	2021 - 2022	2022 - 2023	2023 - 2024	2024 - 2025
	Under design			06-09										

PW000947	SW 162 Avenue and SW 88 Street			Intersection improvement	\$119	\$119	Activity /Phase	Funding (in \$000s)					
		0.0						Proposed		Tentative 3-Year Program			
000947	Intersection improvement. Prior Years' Funding as follows: \$19,000 for PE, \$100,000 for CST.												
	Construction completed			06-09									

BOND - Capital Asset Acquisition Special Obligation Bonds  
B.R. - Repayment of Capital Asset Acquisition Special Obligation Bonds  
CIGP - County Incentive Grant Program  
L RTP - Subject to Long Range Plan Amendment


PE Preliminary Engineering  
CST Construction  
CEI Construction Engineering Inspection  
COMB Combined Funding in Prior Years

Totals reflect expenditures based on latest budgetary information of anticipated revenues, and may differ from actual amounts received.

MIAMI-DADE TRANSPORTATION PLANNING ORGANIZATION  
TRANSPORTATION IMPROVEMENT PROGRAM  
ROAD IMPACT FEE (RIF)

Road Impact Fee District: **District 5**

Municipalities: **Palmetto Bay / Pinecrest / Unincorporated Miami-Dade County**

TPO Project No.	Facility/Project Name		Bicycle Accom	Type of Work		Project Cost (\$000s)	Prior Years' Funding (\$000s)	
	From /Location	To /Location	Length (miles)					
Agency Project No.	Detailed Project Description				L RTP Ref			
	Status		Remarks					

PW0001168	SW 77 Avenue and SW 136 Street			Traffic signal	\$110	\$110	Activity /Phase	Funding (in \$000s)					
		0.0						Proposed		Tentative 3-Year Program			
0001168	Traffic signal. Prior Years' Funding as follows: \$42,000 for PE, \$68,000 for CST.							06-09	2020 - 2021	2021 - 2022	2022 - 2023	2023 - 2024	2024 - 2025

PW000997	SW 104 Street and SW 79 Avenue			Traffic signal	\$150	\$150	Activity /Phase	Funding (in \$000s)						
		0.0												
000997	Traffic signal. Prior Years' Funding as follows: \$150,000 for CST.							06-09		Proposed		Tentative 3-Year Program		
	Under design									2020 - 2021	2021 - 2022	2022 - 2023	2023 - 2024	2024 - 2025

BOND - Capital Asset Acquisition Special Obligation Bonds  
B.R. - Repayment of Capital Asset Acquisition Special Obligation Bonds  
CIGP - County Incentive Grant Program  
L RTP - Subject to Long Range Plan Amendment


PE Preliminary Engineering  
CST Construction  
CEI Construction Engineering Inspection  
COMB Combined Funding in Prior Years

Totals reflect expenditures based on latest budgetary information of anticipated revenues, and may differ from actual amounts received.

MIAMI-DADE TRANSPORTATION PLANNING ORGANIZATION  
TRANSPORTATION IMPROVEMENT PROGRAM  
ROAD IMPACT FEE (RIF)

Road Impact Fee District: **District 5**

Municipalities: **Palmetto Bay / Pinecrest / Unincorporated Miami-Dade County**

TPO Project No.	Facility/Project Name		Bicycle Accom	Type of Work		Project Cost (\$000s)	Prior Years' Funding (\$000s)	
	From /Location	To /Location	Length (miles)					
Agency Project No.	Detailed Project Description				L RTP Ref			
	Status		Remarks					

PW0001061	SW 122 Avenue and SW 106 Street			Traffic signal	\$500	\$500	Activity /Phase	Funding (in \$000s)							
		0.0													
0001061	Traffic signal. Prior Years' Funding as follows: \$80,000 for PE, \$420,000 for CST.										Proposed		Tentative 3-Year Program		
	Under design										06-09	2020 - 2021	2021 - 2022	2022 - 2023	2023 - 2024

PW0001062	SW 127 Avenue and SW 76 Street			Traffic signal	\$715	\$715	Activity /Phase	Funding (in \$000s)				
		0.0										
0001062	Traffic signal. Prior Years' Funding as follows: \$115,000 for PE, \$600,000 for CST.							Proposed		Tentative 3-Year Program		
	Under design			06-09				2020 - 2021	2021 - 2022	2022 - 2023	2023 - 2024	2024 - 2025

BOND - Capital Asset Acquisition Special Obligation Bonds  
B.R. - Repayment of Capital Asset Acquisition Special Obligation Bonds  
CIGP - County Incentive Grant Program  
L RTP - Subject to Long Range Plan Amendment


PE Preliminary Engineering  
CST Construction  
CEI Construction Engineering Inspection  
COMB Combined Funding in Prior Years

Totals reflect expenditures based on latest budgetary information of anticipated revenues, and may differ from actual amounts received.

MIAMI-DADE TRANSPORTATION PLANNING ORGANIZATION  
TRANSPORTATION IMPROVEMENT PROGRAM  
ROAD IMPACT FEE (RIF)

Road Impact Fee District: **District 5**

Municipalities: **Palmetto Bay / Pinecrest / Unincorporated Miami-Dade County**

TPO Project No.	Facility/Project Name		Bicycle Accom	Type of Work		Project Cost (\$000s)	Prior Years' Funding (\$000s)	
	From /Location	To /Location	Length (miles)					
Agency Project No.	Detailed Project Description					L RTP Ref		
	Status		Remarks					

PW0001008	SW 138 Avenue and SW 56 Street		Traffic signal				Funding (in \$000s)							
		0.0												
0001008	Traffic signal. Prior Years' Funding as follows: \$50,000 for PE, \$300,000 for CST.									Proposed		Tentative 3-Year Program		
	Under design		06-09							2020 - 2021	2021 - 2022	2022 - 2023	2023 - 2024	2024 - 2025

PW0001155	SW 138 Avenue and SW 136 Street			Traffic signal	\$500	\$500	Activity /Phase	Funding (in \$000s)							
		0.0													
0001155	Traffic signal. Prior Years' Funding as follows: \$80,000 for PE, \$420,000 for CST.										Proposed		Tentative 3-Year Program		
	Under design			06-09							2020 - 2021	2021 - 2022	2022 - 2023	2023 - 2024	2024 - 2025

BOND - Capital Asset Acquisition Special Obligation Bonds  
B.R. - Repayment of Capital Asset Acquisition Special Obligation Bonds  
CIGP - County Incentive Grant Program  
L RTP - Subject to Long Range Plan Amendment


PE Preliminary Engineering  
CST Construction  
CEI Construction Engineering Inspection  
COMB Combined Funding in Prior Years

Totals reflect expenditures based on latest budgetary information of anticipated revenues, and may differ from actual amounts received.

MIAMI-DADE TRANSPORTATION PLANNING ORGANIZATION  
TRANSPORTATION IMPROVEMENT PROGRAM  
ROAD IMPACT FEE (RIF)

Road Impact Fee District: **District 5**

Municipalities: **Palmetto Bay / Pinecrest / Unincorporated Miami-Dade County**

TPO Project No.	Facility/Project Name		Bicycle Accom	Type of Work		Project Cost (\$000s)	Prior Years' Funding (\$000s)	
	From /Location	To /Location	Length (miles)					
Agency Project No.	Detailed Project Description				L RTP Ref			
	Status		Remarks					

PW0001087	SW 147 Avenue and SW 47 Street			Traffic signal	\$110	\$110	Activity /Phase	Funding (in \$000s)							
		0.0													
0001087	Traffic signal. Prior Years' Funding as follows: \$50,000 for PE, \$60,000 for CST.										Proposed		Tentative 3-Year Program		
	Construction completed			06-09							2020 - 2021	2021 - 2022	2022 - 2023	2023 - 2024	2024 - 2025

PW0001156	SW 154 Avenue and SW 80 Street			Traffic signal				Funding (in \$000s)				
		0.0										
0001156	Traffic signal. Prior Years' Funding as follows: \$80,000 for PE, \$420,000 for CST.						Activity /Phase	Proposed		Tentative 3-Year Program		
				06-09								

BOND - Capital Asset Acquisition Special Obligation Bonds  
B.R. - Repayment of Capital Asset Acquisition Special Obligation Bonds  
CIGP - County Incentive Grant Program  
L RTP - Subject to Long Range Plan Amendment


PE Preliminary Engineering  
CST Construction  
CEI Construction Engineering Inspection  
COMB Combined Funding in Prior Years

Totals reflect expenditures based on latest budgetary information of anticipated revenues, and may differ from actual amounts received.

MIAMI-DADE TRANSPORTATION PLANNING ORGANIZATION  
TRANSPORTATION IMPROVEMENT PROGRAM  
ROAD IMPACT FEE (RIF)

Road Impact Fee District: **District 5**

Municipalities: **Palmetto Bay / Pinecrest / Unincorporated Miami-Dade County**

TPO Project No.	Facility/Project Name		Bicycle Accom	Type of Work		Project Cost (\$000s)	Prior Years' Funding (\$000s)	
	From /Location	To /Location	Length (miles)					
Agency Project No.	Detailed Project Description				L RTP Ref			
	Status		Remarks					

PW0001019	SW 157 Avenue and SW 136 Street			Traffic signal	\$13	\$13	Activity /Phase	Funding (in \$000s)						
		0.0												
0001019	Traffic signal. Prior Years' Funding as follows: \$13,000 for PE/CST.									Proposed		Tentative 3-Year Program		
	Construction completed									06-09	2020 - 2021	2021 - 2022	2022 - 2023	2023 - 2024

PW0001063	SW 157 Avenue and SW 140 Street			Traffic signal	\$360	\$360	Activity /Phase	Funding (in \$000s)						
		0.0												
0001063	Traffic signal. Prior Years' Funding as follows: \$60,000 for PE, \$300,000 for CST.									Proposed		Tentative 3-Year Program		
	Under design			06-09						2020 - 2021	2021 - 2022	2022 - 2023	2023 - 2024	2024 - 2025

BOND - Capital Asset Acquisition Special Obligation Bonds  
B.R. - Repayment of Capital Asset Acquisition Special Obligation Bonds  
CIGP - County Incentive Grant Program  
L RTP - Subject to Long Range Plan Amendment


PE Preliminary Engineering  
CST Construction  
CEI Construction Engineering Inspection  
COMB Combined Funding in Prior Years

Totals reflect expenditures based on latest budgetary information of anticipated revenues, and may differ from actual amounts received.

MIAMI-DADE TRANSPORTATION PLANNING ORGANIZATION  
TRANSPORTATION IMPROVEMENT PROGRAM  
ROAD IMPACT FEE (RIF)

Road Impact Fee District: **District 5**

Municipalities: **Palmetto Bay / Pinecrest / Unincorporated Miami-Dade County**

TPO Project No.	Facility/Project Name		Bicycle Accom	Type of Work		Project Cost (\$000s)	Prior Years' Funding (\$000s)	
	From /Location	To /Location	Length (miles)					
Agency Project No.	Detailed Project Description				L RTP Ref			
	Status		Remarks					

PW0001100	SW 162 Avenue and SW 104 Street			Traffic signal				Funding (in \$000s)							
		0.0													
0001100	Traffic signal. Prior Years' Funding as follows: \$98,000 for PE, \$492,000 for CST.										Proposed		Tentative 3-Year Program		
	Under design			06-09							2020 - 2021	2021 - 2022	2022 - 2023	2023 - 2024	2024 - 2025

PW000843	Mast Arm Upgrades			Mast arm upgrades				Funding (in \$000s)						
		0.0												
000843	Mast arm upgrades. Prior Years' Funding as follows: \$2,656,000 for PE/CST.									Proposed		Tentative 3-Year Program		
			06-09											

BOND - Capital Asset Acquisition Special Obligation Bonds  
B.R. - Repayment of Capital Asset Acquisition Special Obligation Bonds  
CIGP - County Incentive Grant Program  
L RTP - Subject to Long Range Plan Amendment


PE Preliminary Engineering  
CST Construction  
CEI Construction Engineering Inspection  
COMB Combined Funding in Prior Years

Totals reflect expenditures based on latest budgetary information of anticipated revenues, and may differ from actual amounts received.

MIAMI-DADE TRANSPORTATION PLANNING ORGANIZATION  
TRANSPORTATION IMPROVEMENT PROGRAM  
ROAD IMPACT FEE (RIF)

Road Impact Fee District: **District 5**

Municipalities: **Palmetto Bay / Pinecrest / Unincorporated Miami-Dade County**

TPO Project No.	Facility/Project Name		Bicycle Accom	Type of Work		Project Cost (\$000s)	Prior Years' Funding (\$000s)	
	From /Location	To /Location	Length (miles)					
Agency Project No.	Detailed Project Description				L RTP Ref			
	Status		Remarks					

PW000844	Advanced Traffic Management System			ATMS				Funding (in \$000s)							
		0.0													
000844	ATMS. Prior Years' Funding as follows: \$4,023,000 for PE/CST.								\$4,023	Activity /Phase	Proposed		Tentative 3-Year Program		
			06-09	2020 - 2021							2021 - 2022	2022 - 2023	2023 - 2024	2024 - 2025	
									PE/CST		4,148	3,600	3,600	3,602	3,602

PW000054	Engineering Administration		Administration					Funding (in \$000s)					
		0.0						Proposed		Tentative 3-Year Program			
54	Engineering administration							Activity /Phase	2020 - 2021	2021 - 2022	2022 - 2023	2023 - 2024	2024 - 2025
			06-09										
									ADM	319	319	319	319

BOND - Capital Asset Acquisition Special Obligation Bonds  
B.R. - Repayment of Capital Asset Acquisition Special Obligation Bonds  
CIGP - County Incentive Grant Program  
L RTP - Subject to Long Range Plan Amendment


PE Preliminary Engineering  
CST Construction  
CEI Construction Engineering Inspection  
COMB Combined Funding in Prior Years

Totals reflect expenditures based on latest budgetary information of anticipated revenues, and may differ from actual amounts received.

MIAMI-DADE TRANSPORTATION PLANNING ORGANIZATION  
TRANSPORTATION IMPROVEMENT PROGRAM  
ROAD IMPACT FEE (RIF)

Road Impact Fee District: **District 5**

Municipalities: **Palmetto Bay / Pinecrest / Unincorporated Miami-Dade County**

TPO Project No.	Facility/Project Name		Bicycle Accom	Type of Work		Project Cost (\$000s)	Prior Years' Funding (\$000s)	
	From /Location	To /Location	Length (miles)					
Agency Project No.	Detailed Project Description				L RTP Ref			
	Status		Remarks					

PW000055	Resurfacing		Paving, widening, drainage, striping			Activity /Phase	Funding (in \$000s)					
		0.0					Proposed		Tentative 3-Year Program			
55	Paving, widening, drainage, striping of various locations.						06-09	2020 - 2021	2021 - 2022	2022 - 2023	2023 - 2024	2024 - 2025
							PE	2	11	11	21	12
							CEI	2	11	11	21	12
							CST	15	89	89	168	94

PW000056	T.O.P.I.C.S.		Intersection improvements: T.O.P.I.C.S.			Activity /Phase	Funding (in \$000s)						
		0.0					Proposed		Tentative 3-Year Program				
56	Intersection improvements at various locations including (but not limited to): SW 137 Ave & Country Walk Dr (Design compl)						06-09	2020 - 2021	2021 - 2022	2022 - 2023	2023 - 2024	2024 - 2025	
								PE	2	11	11	21	12
								CEI	2	11	11	21	12
								CST	15	89	89	168	94

BOND - Capital Asset Acquisition Special Obligation Bonds

B.R. - Repayment of Capital Asset Acquisition Special Obligation Bonds

CIGP - County Incentive Grant Program

L RTP - Subject to Long Range Plan Amendment

PE Preliminary Engineering

CST Construction

CEI Construction Engineering Inspection


COMB Combined Funding in Prior Years

Totals reflect expenditures based on latest budgetary information of anticipated revenues, and may differ from actual amounts received.

MIAMI-DADE TRANSPORTATION PLANNING ORGANIZATION  
TRANSPORTATION IMPROVEMENT PROGRAM  
ROAD IMPACT FEE (RIF)

Road Impact Fee District: **District 5**

Municipalities: **Palmetto Bay / Pinecrest / Unincorporated Miami-Dade County**

TPO Project No.	Facility/Project Name		Bicycle Accom	Type of Work		Project Cost (\$000s)	Prior Years' Funding (\$000s)	
	From /Location	To /Location	Length (miles)					
Agency Project No.	Detailed Project Description			L RTP Ref				
	Status	Remarks						

PW000057	Traffic Control Devices		Signalization				Funding (in \$000s)						
		0.0											
57	Traffic control devices at various locations.						06-09	Activity /Phase	Proposed		Tentative 3-Year Program		
			2020 - 2021						2021 - 2022	2022 - 2023	2023 - 2024	2024 - 2025	
								PE	2	11	11	21	12
								CEI	2	11	11	21	12
				CST	14	88	88	168	94				

PW000512	Right-of-Way			Right-of-Way acquisition for construction projects				Funding (in \$000s)					
			0.0					Proposed		Tentative 3-Year Program			
512	Right-of-Way acquisition for construction projects. Documenting, securing and preserving public rights-of-way.				06-09		\$3,160	Activity /Phase	2020 - 2021	2021 - 2022	2022 - 2023	2023 - 2024	2024 - 2025
							ROW	120	120	120	120	120	

BOND - Capital Asset Acquisition Special Obligation Bonds  
B.R. - Repayment of Capital Asset Acquisition Special Obligation Bonds  
CIGP - County Incentive Grant Program  
L RTP - Subject to Long Range Plan Amendment


PE Preliminary Engineering  
CST Construction  
CEI Construction Engineering Inspection  
COMB Combined Funding in Prior Years

Totals reflect expenditures based on latest budgetary information of anticipated revenues, and may differ from actual amounts received.

MIAMI-DADE TRANSPORTATION PLANNING ORGANIZATION  
TRANSPORTATION IMPROVEMENT PROGRAM  
ROAD IMPACT FEE (RIF)

Road Impact Fee District: **District 5**

Municipalities: **Palmetto Bay / Pinecrest / Unincorporated Miami-Dade County**

TPO Project No.	Facility/Project Name		Bicycle Accom	Type of Work		Project Cost (\$000s)	Prior Years' Funding (\$000s)	
	From /Location	To /Location	Length (miles)					
Agency Project No.	Detailed Project Description					LRTP Ref		
	Status		Remarks					

Yearly Totals	6,371	6,371	6,371	6,371	6,371
<b>5 Year TIP District Total</b>					<b>\$31,855</b>

BOND - Capital Asset Acquisition Special Obligation Bonds  
B.R. - Repayment of Capital Asset Acquisition Special Obligation Bonds  
CIGP - County Incentive Grant Program  
LRTP - Subject to Long Range Plan Amendment


PE Preliminary Engineering  
CST Construction  
CEI Construction Engineering Inspection  
COMB Combined Funding in Prior Years

*Totals reflect expenditures based on latest budgetary information of anticipated revenues, and may differ from actual amounts received.*

MIAMI-DADE TRANSPORTATION PLANNING ORGANIZATION  
TRANSPORTATION IMPROVEMENT PROGRAM  
ROAD IMPACT FEE (RIF)

Road Impact Fee District: **District 6**

Municipalities: **Homestead / Florida City / Cutler Bay / Unincorporated Miami-Dade County**

TPO Project No.	Facility/Project Name		Bicycle Accom	Type of Work		Project Cost (\$000s)	Prior Years' Funding (\$000s)	
	From /Location	To /Location	Length (miles)					
Agency Project No.	Detailed Project Description				L RTP Ref			
	Status		Remarks					

PW202111	Caribbean Boulevard Over C-1N Canal		Bridge replacement (#874420)	\$5,139	\$352	Activity /Phase	Funding (in \$000s)				
	C-1N Canal	0.0									
202111	Bridge replacement. Prior Years' Funding as follows: \$5,000 for PE, \$347,000 for CST.						Proposed		Tentative 3-Year Program		
		Additional funding by Storm Water Utility.	06-09				2020 - 2021	2021 - 2022	2022 - 2023	2023 - 2024	2024 - 2025
							BR		352	353	0

PW0001047	Card Sound Road			Study				Funding (in \$000s)				
	US-1	Miami-Dade County Line	11.0									
0001047	Study. Prior Years' Funding as follows: \$100,000 for PE.						Activity /Phase	Proposed		Tentative 3-Year Program		
	Study underway			06-09				2020 - 2021	2021 - 2022	2022 - 2023	2023 - 2024	2024 - 2025

BOND - Capital Asset Acquisition Special Obligation Bonds  
B.R. - Repayment of Capital Asset Acquisition Special Obligation Bonds  
CIGP - County Incentive Grant Program  
L RTP - Subject to Long Range Plan Amendment


PE Preliminary Engineering  
CST Construction  
CEI Construction Engineering Inspection  
COMB Combined Funding in Prior Years

Totals reflect expenditures based on latest budgetary information of anticipated revenues, and may differ from actual amounts received.

MIAMI-DADE TRANSPORTATION PLANNING ORGANIZATION  
TRANSPORTATION IMPROVEMENT PROGRAM  
ROAD IMPACT FEE (RIF)

Road Impact Fee District: **District 6**

Municipalities: **Homestead / Florida City / Cutler Bay / Unincorporated Miami-Dade County**

TPO Project No.	Facility/Project Name		Bicycle Accom	Type of Work		Project Cost (\$000s)	Prior Years' Funding (\$000s)	
	From /Location	To /Location	Length (miles)					
Agency Project No.	Detailed Project Description				L RTP Ref			
	Status		Remarks					

PW0001106	Franjo Road		Other	Widen from 2 to 3 lanes				Funding (in \$000s)				
	Old Cutler Road	SW 184 Street	1.6									
0001106	Widen from 2 to 3 lanes. Prior Years' Funding as follows: \$542,000 for PE.							Proposed		Tentative 3-Year Program		
				06-09						2020 - 2021	2021 - 2022	2022 - 2023
						CST		2,250	2,250	2,250	1,598	0

PW0001107	SW 107 Avenue			Widen from 2 to 4 lanes				Funding (in \$000s)					
	Quail Roost Drive	SW 160 Street	1.7										
0001107	Widen from 2 to 4 lanes. Prior Years' Funding as follows: \$135,000 for PE.					\$10,890	\$135	Activity /Phase	Proposed		Tentative 3-Year Program		
			Additional funding in RIF District 5.						07-50	2020 - 2021	2021 - 2022	2022 - 2023	2023 - 2024
						CST		0	0	0	0	1,173	

BOND - Capital Asset Acquisition Special Obligation Bonds  
B.R. - Repayment of Capital Asset Acquisition Special Obligation Bonds  
CIGP - County Incentive Grant Program  
L RTP - Subject to Long Range Plan Amendment


PE Preliminary Engineering  
CST Construction  
CEI Construction Engineering Inspection  
COMB Combined Funding in Prior Years

Totals reflect expenditures based on latest budgetary information of anticipated revenues, and may differ from actual amounts received.

MIAMI-DADE TRANSPORTATION PLANNING ORGANIZATION  
TRANSPORTATION IMPROVEMENT PROGRAM  
ROAD IMPACT FEE (RIF)

Road Impact Fee District: **District 6**

Municipalities: **Homestead / Florida City / Cutler Bay / Unincorporated Miami-Dade County**

TPO Project No.	Facility/Project Name		Bicycle Accom	Type of Work		Project Cost (\$000s)	Prior Years' Funding (\$000s)	
	From /Location	To /Location	Length (miles)					
Agency Project No.	Detailed Project Description				L RTP Ref			
	Status		Remarks					

PW000992	SW 117 Avenue			Road reconstruction/Traffic operational improvements	\$15,503	\$4,318	Activity /Phase	Funding (in \$000s)							
	US-1	SW 184 Street	1.9												
000992	Road reconstruction/Traffic operational improvements. Prior Years' Funding as follows: \$1,000,000 for PE, \$3,318,000 for CST.										Proposed		Tentative 3-Year Program		
											2020 - 2021	2021 - 2022	2022 - 2023	2023 - 2024	2024 - 2025
								07-46							
								CST		2,000	2,000	2,000	2,500	2,685	

PW000993	SW 137 Avenue		Bike Lane	Completion as two (2) continuous lanes				Funding (in \$000s)				
	US-1	SW 200 Street	3.0									
000993	Completion as two (2) continuous lanes. Prior Years' Funding as follows: \$405,000 for PE.							Proposed		Tentative 3-Year Program		
	Under construction		Additional funding in PTP District 8.					07-50	2020 - 2021	2021 - 2022	2022 - 2023	2023 - 2024

BOND - Capital Asset Acquisition Special Obligation Bonds  
B.R. - Repayment of Capital Asset Acquisition Special Obligation Bonds  
CIGP - County Incentive Grant Program  
L RTP - Subject to Long Range Plan Amendment


PE Preliminary Engineering  
CST Construction  
CEI Construction Engineering Inspection  
COMB Combined Funding in Prior Years

Totals reflect expenditures based on latest budgetary information of anticipated revenues, and may differ from actual amounts received.

MIAMI-DADE TRANSPORTATION PLANNING ORGANIZATION  
TRANSPORTATION IMPROVEMENT PROGRAM  
ROAD IMPACT FEE (RIF)

Road Impact Fee District: **District 6**

Municipalities: **Homestead / Florida City / Cutler Bay / Unincorporated Miami-Dade County**

TPO Project No.	Facility/Project Name		Bicycle Accom	Type of Work		Project Cost (\$000s)	Prior Years' Funding (\$000s)	
	From /Location	To /Location	Length (miles)					
Agency Project No.	Detailed Project Description				L RTP Ref			
	Status		Remarks					

PW0001114	SW 137 Avenue			Widen from 2 to 4 lanes				Funding (in \$000s)				
	HEFT	US-1	1.7									
0001114	Widen from 2 to 4 lanes. Prior Years' funding as follows \$50,000 for PE.							Proposed		Tentative 3-Year Program		
	Under construction			07-50				\$8,364	\$50	Activity /Phase	2020 - 2021	2021 - 2022

PW0000148	SW 152 Avenue			Widen from 2 to 4 lanes				Funding (in \$000s)				
	SW 312 Street	US-1	2.0									
148	Widen to 4 lanes. Prior Years' Funding as follows: \$1,207,000 for PE, \$3,322,000 for CST.							Proposed		Tentative 3-Year Program		
			Subject to LRTP Amendment.					07-50	\$11,812	\$4,529	Activity /Phase	2020 - 2021
						CST		1,500	1,500	1,500	1,500	1,283

BOND - Capital Asset Acquisition Special Obligation Bonds  
B.R. - Repayment of Capital Asset Acquisition Special Obligation Bonds  
CIGP - County Incentive Grant Program  
LRTP - Subject to Long Range Plan Amendment

PE Preliminary Engineering  
CST Construction  
CEI Construction Engineering Inspection  
COMB Combined Funding in Prior Years

Totals reflect expenditures based on latest budgetary information of anticipated revenues, and may differ from actual amounts received.

MIAMI-DADE TRANSPORTATION PLANNING ORGANIZATION  
TRANSPORTATION IMPROVEMENT PROGRAM  
ROAD IMPACT FEE (RIF)

Road Impact Fee District: **District 6**

Municipalities: *Homestead / Florida City / Cutler Bay / Unincorporated Miami-Dade County*

TPO Project No.	Facility/Project Name		Bicycle Accom	Type of Work		Project Cost (\$000s)	Prior Years' Funding (\$000s)	<div><div>MIAMI-DADE COUNTY</div><div></div></div>					
	From /Location	To /Location	Length (miles)										
Agency Project No.	Detailed Project Description				L RTP Ref								
	Status		Remarks										
PW0001115	SW 200 Street			Widen from 2 to 4 lanes					Funding (in \$000s)				
	Quail Roost Drive	US-1	1.6										
0001115	Widen from 2 to 4 lanes. Prior Years' Funding as follows: \$1,200,000 for PE, \$3,274,000 for CST.							Proposed		Tentative 3-Year Program			
			Subject to LRTP Amendment.					07-52	\$11,762	\$4,474	Activity /Phase	2020 - 2021	2021 - 2022
							CST		1,500	1,500	1,500	1,500	1,288
PW000722	SW 216 Street		Bike Lane	Drainage improvements design					Funding (in \$000s)				
	SW 127 Avenue	HEFT	2.0										
722	Drainage improvements design. Prior Years' Funding as follows: \$100,000 for PE.							Proposed		Tentative 3-Year Program			
	Design completed		Additional funding in PTP District 9.					06-09	\$12,711	\$100	Activity /Phase	2020 - 2021	2021 - 2022

BOND - Capital Asset Acquisition Special Obligation Bonds  
B.R. - Repayment of Capital Asset Acquisition Special Obligation Bonds  
CIGP - County Incentive Grant Program  
LRTP - Subject to Long Range Plan Amendment


PE Preliminary Engineering  
CST Construction  
CEI Construction Engineering Inspection  
COMB Combined Funding in Prior Years

Totals reflect expenditures based on latest budgetary information of anticipated revenues, and may differ from actual amounts received.

MIAMI-DADE TRANSPORTATION PLANNING ORGANIZATION  
TRANSPORTATION IMPROVEMENT PROGRAM  
ROAD IMPACT FEE (RIF)

Road Impact Fee District: **District 6**

Municipalities: **Homestead / Florida City / Cutler Bay / Unincorporated Miami-Dade County**

TPO Project No.	Facility/Project Name		Bicycle Accom	Type of Work		Project Cost (\$000s)	Prior Years' Funding (\$000s)	<div></div>					
	From /Location	To /Location	Length (miles)										
Agency Project No.	Detailed Project Description				L RTP Ref								
	Status		Remarks										
PW0000215	SW 264 Street		Bike Lane	New 2 lane road with center turn lane					Funding (in \$000s)				
	SW 147 Avenue	US-1	0.2										
215	New 2 lane road with center turn lane. Prior Years' Funding as follows: \$402,000 for PE, \$3,084,000 for CST.				06-09	\$3,792	\$3,486	Activity /Phase	Proposed		Tentative 3-Year Program		
	Under design		Additional funding by others.						2020 - 2021	2021 - 2022	2022 - 2023	2023 - 2024	2024 - 2025
PW0000149	SW 268 Street		Bike Lane	Continuous left turn lane along SW 268 Street, water main installation					Funding (in \$000s)				
	US-1	SW 112 Avenue	3.5										
149	Continuous left turn lane along SW 268 Street, water main installation. Prior Years' Funding as follows: \$1,822,000 for PE, \$13,638,000 for CST.				06-09	\$17,458	\$15,460	Activity /Phase	Proposed		Tentative 3-Year Program		
	Under design		Additional funding by WASD.						2020 - 2021	2021 - 2022	2022 - 2023	2023 - 2024	2024 - 2025

BOND - Capital Asset Acquisition Special Obligation Bonds  
B.R. - Repayment of Capital Asset Acquisition Special Obligation Bonds  
CIGP - County Incentive Grant Program  
L RTP - Subject to Long Range Plan Amendment


PE Preliminary Engineering  
CST Construction  
CEI Construction Engineering Inspection  
COMB Combined Funding in Prior Years

Totals reflect expenditures based on latest budgetary information of anticipated revenues, and may differ from actual amounts received.

MIAMI-DADE TRANSPORTATION PLANNING ORGANIZATION  
TRANSPORTATION IMPROVEMENT PROGRAM  
ROAD IMPACT FEE (RIF)

Road Impact Fee District: **District 6**

Municipalities: **Homestead / Florida City / Cutler Bay / Unincorporated Miami-Dade County**

TPO Project No.	Facility/Project Name		Bicycle Accom	Type of Work		Project Cost (\$000s)	Prior Years' Funding (\$000s)	
	From /Location	To /Location	Length (miles)					
Agency Project No.	Detailed Project Description				L RTP Ref			
	Status		Remarks					

PW000723	SW 328 Street		Bike Lane	Roadway improvements				Funding (in \$000s)				
	SW 187 Avenue	US-1	1.2									
723	Roadway improvements. Prior Years' Funding as follows: \$1,043,000 for PE, \$7,254,000 for CST.				\$8,297	\$8,297	Activity /Phase	Proposed		Tentative 3-Year Program		
	Under design							06-09	2020 - 2021	2021 - 2022	2022 - 2023	2023 - 2024

PW671605	SW 328 St		Bike Lane	Widen from 2 to 4 lanes				Funding (in \$000s)				
	US-1	SW 162 Ave	1.4									
671605	Widen from 2 to 4 lanes. Prior Years' Funding as follows: \$1,144,000 for PE, \$10,887,000 for CST.				\$12,031	\$12,031	Activity /Phase	Proposed		Tentative 3-Year Program		
	Under construction			06-09				2020 - 2021	2021 - 2022	2022 - 2023	2023 - 2024	2024 - 2025

BOND - Capital Asset Acquisition Special Obligation Bonds  
B.R. - Repayment of Capital Asset Acquisition Special Obligation Bonds  
CIGP - County Incentive Grant Program  
L RTP - Subject to Long Range Plan Amendment


PE Preliminary Engineering  
CST Construction  
CEI Construction Engineering Inspection  
COMB Combined Funding in Prior Years

Totals reflect expenditures based on latest budgetary information of anticipated revenues, and may differ from actual amounts received.

MIAMI-DADE TRANSPORTATION PLANNING ORGANIZATION  
TRANSPORTATION IMPROVEMENT PROGRAM  
ROAD IMPACT FEE (RIF)

Road Impact Fee District: **District 6**

Municipalities: **Homestead / Florida City / Cutler Bay / Unincorporated Miami-Dade County**

TPO Project No.	Facility/Project Name		Bicycle Accom	Type of Work		Project Cost (\$000s)	Prior Years' Funding (\$000s)	
	From /Location	To /Location	Length (miles)					
Agency Project No.	Detailed Project Description				L RTP Ref			
	Status		Remarks					

PW000949	SW 344 Street		Other	Roadway improvements				Funding (in \$000s)				
	US-1	SW 172 Avenue	0.2									
000949	Roadway improvements. Prior Years' Funding as follows: \$3,100,000 for CST.				\$6,342	\$3,100	Activity /Phase	Proposed		Tentative 3-Year Program		
	Under design		Joint Participation Agreement with City of Florida City.					07-46	2020 - 2021	2021 - 2022	2022 - 2023	2023 - 2024

PW000994	SW 304 Street Bridge			Study				Funding (in \$000s)				
	SW 159 Avenue	SW 158 Avenue	0.0									
000994	Study. Prior Years' Funding as follows: \$75,000 for PE.				\$75	\$75	Activity /Phase	Proposed		Tentative 3-Year Program		
								2020 - 2021	2021 - 2022	2022 - 2023	2023 - 2024	2024 - 2025
					06-09							

BOND - Capital Asset Acquisition Special Obligation Bonds  
B.R. - Repayment of Capital Asset Acquisition Special Obligation Bonds  
CIGP - County Incentive Grant Program  
L RTP - Subject to Long Range Plan Amendment


PE Preliminary Engineering  
CST Construction  
CEI Construction Engineering Inspection  
COMB Combined Funding in Prior Years

Totals reflect expenditures based on latest budgetary information of anticipated revenues, and may differ from actual amounts received.

MIAMI-DADE TRANSPORTATION PLANNING ORGANIZATION  
TRANSPORTATION IMPROVEMENT PROGRAM  
ROAD IMPACT FEE (RIF)

Road Impact Fee District: **District 6**

Municipalities: *Homestead / Florida City / Cutler Bay / Unincorporated Miami-Dade County*

TPO Project No.	Facility/Project Name		Bicycle Accom	Type of Work		Project Cost (\$000s)	Prior Years' Funding (\$000s)	
	From /Location	To /Location	Length (miles)					
Agency Project No.	Detailed Project Description					L RTP Ref		
	Status		Remarks					

PW0001110	SW 184 Street			Resurfacing				Funding (in \$000s)				
	US-1	Old Cutler Road	2.0									
0001110	Resurfacing. Prior Years' Funding as follows: \$495,000 for CST.						Activity /Phase	Proposed		Tentative 3-Year Program		
				06-09				2020 - 2021	2021 - 2022	2022 - 2023	2023 - 2024	2024 - 2025

PW0001171	SW 187 Avenue			Resurfacing				Funding (in \$000s)					
	SW 200 Street	SW 192 Street	0.5					Proposed		Tentative 3-Year Program			
0001171	Resurfacing. Prior Years' Funding as follows: \$145,000 for CST.				06-09	\$145	\$145	Activity /Phase	2020 - 2021	2021 - 2022	2022 - 2023	2023 - 2024	2024 - 2025

BOND - Capital Asset Acquisition Special Obligation Bonds  
B.R. - Repayment of Capital Asset Acquisition Special Obligation Bonds  
CIGP - County Incentive Grant Program  
L RTP - Subject to Long Range Plan Amendment


PE Preliminary Engineering  
CST Construction  
CEI Construction Engineering Inspection  
COMB Combined Funding in Prior Years

*Totals reflect expenditures based on latest budgetary information of anticipated revenues, and may differ from actual amounts received.*

MIAMI-DADE TRANSPORTATION PLANNING ORGANIZATION  
TRANSPORTATION IMPROVEMENT PROGRAM  
ROAD IMPACT FEE (RIF)

Road Impact Fee District: **District 6**

Municipalities: *Homestead / Florida City / Cutler Bay / Unincorporated Miami-Dade County*

TPO Project No.	Facility/Project Name		Bicycle Accom	Type of Work		Project Cost (\$000s)	Prior Years' Funding (\$000s)	
	From /Location	To /Location	Length (miles)					
Agency Project No.	Detailed Project Description				L RTP Ref			
	Status		Remarks					

PW0001172	SW 200 Street			Resurfacing				Funding (in \$000s)					
	SW 187 Avenue	SW 182 Avenue	0.5										
0001172	Resurfacing. Prior Years' Funding as follows: \$145,000 for CST.							Proposed		Tentative 3-Year Program			
								06-09	\$145	\$145	Activity /Phase	2020 - 2021	2021 - 2022

PW0001079	SW 211 Street			Resurfacing	\$899	\$899	Activity /Phase	Funding (in \$000s)					
	US-1	HEFT	0.8					Proposed		Tentative 3-Year Program			
0001079	Resurfacing. Prior Years' Funding as follows: \$899,000 for CST.							06-09	2020 - 2021	2021 - 2022	2022 - 2023	2023 - 2024	2024 - 2025
	Under construction												

BOND - Capital Asset Acquisition Special Obligation Bonds  
B.R. - Repayment of Capital Asset Acquisition Special Obligation Bonds  
CIGP - County Incentive Grant Program  
L RTP - Subject to Long Range Plan Amendment


PE Preliminary Engineering  
CST Construction  
CEI Construction Engineering Inspection  
COMB Combined Funding in Prior Years

*Totals reflect expenditures based on latest budgetary information of anticipated revenues, and may differ from actual amounts received.*

MIAMI-DADE TRANSPORTATION PLANNING ORGANIZATION  
TRANSPORTATION IMPROVEMENT PROGRAM  
ROAD IMPACT FEE (RIF)

Road Impact Fee District: **District 6**

Municipalities: **Homestead / Florida City / Cutler Bay / Unincorporated Miami-Dade County**

TPO Project No.	Facility/Project Name		Bicycle Accom	Type of Work		Project Cost (\$000s)	Prior Years' Funding (\$000s)	
	From /Location	To /Location	Length (miles)					
Agency Project No.	Detailed Project Description				L RTP Ref			
	Status		Remarks					

PW0001049	SW 216 Street and SW 187 Avenue		Resurfacing	\$36	\$36	Activity /Phase	Funding (in \$000s)				
		0.0									
0001049	Resurfacing. Prior Years' Funding as follows: \$36,000 for PE.						Proposed	Tentative 3-Year Program			
	Construction completed		06-09					2020 - 2021	2021 - 2022	2022 - 2023	2023 - 2024

PW0001173	SW 216 Street			Resurfacing				Funding (in \$000s)							
	SW 200 Avenue	SW 194 Avenue	0.6												
0001173	Resurfacing. Prior Years' Funding as follows: \$232,000 for CST.									Activity /Phase	Proposed		Tentative 3-Year Program		
											2020 - 2021	2021 - 2022	2022 - 2023	2023 - 2024	2024 - 2025
								06-09	\$232	\$232					

BOND - Capital Asset Acquisition Special Obligation Bonds  
B.R. - Repayment of Capital Asset Acquisition Special Obligation Bonds  
CIGP - County Incentive Grant Program  
L RTP - Subject to Long Range Plan Amendment


PE Preliminary Engineering  
CST Construction  
CEI Construction Engineering Inspection  
COMB Combined Funding in Prior Years

Totals reflect expenditures based on latest budgetary information of anticipated revenues, and may differ from actual amounts received.

MIAMI-DADE TRANSPORTATION PLANNING ORGANIZATION  
TRANSPORTATION IMPROVEMENT PROGRAM  
ROAD IMPACT FEE (RIF)

Road Impact Fee District: **District 6**

Municipalities: **Homestead / Florida City / Cutler Bay / Unincorporated Miami-Dade County**

TPO Project No.	Facility/Project Name		Bicycle Accom	Type of Work		Project Cost (\$000s)	Prior Years' Funding (\$000s)	
	From /Location	To /Location	Length (miles)					
Agency Project No.	Detailed Project Description				L RTP Ref			
	Status		Remarks					

PW0001080	SW 248 Street			Resurfacing				Funding (in \$000s)				
	SW 97 Avenue	SW 87 Avenue	1.0									
0001080	Resurfacing. Prior years' Funding as following: \$282,000 for CST.				\$282	\$282	Activity /Phase	Proposed		Tentative 3-Year Program		
	Construction completed			06-09				2020 - 2021	2021 - 2022	2022 - 2023	2023 - 2024	2024 - 2025

PW0001051	SW 264 Street and SW 157 Avenue		Resurfacing	\$32	\$32	Activity /Phase	Funding (in \$000s)				
		0.0					Proposed		Tentative 3-Year Program		
0001051	Resurfacing. Prior Years' Funding as follows: \$32,000 for CST.						2020 - 2021	2021 - 2022	2022 - 2023	2023 - 2024	2024 - 2025
	Construction completed		06-09								

BOND - Capital Asset Acquisition Special Obligation Bonds  
B.R. - Repayment of Capital Asset Acquisition Special Obligation Bonds  
CIGP - County Incentive Grant Program  
L RTP - Subject to Long Range Plan Amendment


PE Preliminary Engineering  
CST Construction  
CEI Construction Engineering Inspection  
COMB Combined Funding in Prior Years

Totals reflect expenditures based on latest budgetary information of anticipated revenues, and may differ from actual amounts received.

MIAMI-DADE TRANSPORTATION PLANNING ORGANIZATION  
TRANSPORTATION IMPROVEMENT PROGRAM  
ROAD IMPACT FEE (RIF)

Road Impact Fee District: **District 6**

Municipalities: **Homestead / Florida City / Cutler Bay / Unincorporated Miami-Dade County**

TPO Project No.	Facility/Project Name		Bicycle Accom	Type of Work		Project Cost (\$000s)	Prior Years' Funding (\$000s)	
	From /Location	To /Location	Length (miles)					
Agency Project No.	Detailed Project Description					L RTP Ref		
	Status		Remarks					

PW201909	SW 344 Street			Resurfacing				Funding (in \$000s)							
	SW 132 Avenue	SW 97 Avenue	3.5												
201909	Resurfacing. Prior Years' Funding as follows: \$1,400,000 for CST.									Activity /Phase	Proposed		Tentative 3-Year Program		
	Construction completed			06-09							2020 - 2021	2021 - 2022	2022 - 2023	2023 - 2024	2024 - 2025

PW201910	SW 87 Avenue and SW 184 Street			Intersection Improvement				Funding (in \$000s)				
			0.0									
201910	Intersection improvement. Prior Years' Funding as follows: \$34,000 for PE, \$174,000 for CST.						Activity /Phase	Proposed		Tentative 3-Year Program		
	Design completed			06-09				2020 - 2021	2021 - 2022	2022 - 2023	2023 - 2024	2024 - 2025

BOND - Capital Asset Acquisition Special Obligation Bonds  
B.R. - Repayment of Capital Asset Acquisition Special Obligation Bonds  
CIGP - County Incentive Grant Program  
L RTP - Subject to Long Range Plan Amendment


PE Preliminary Engineering  
CST Construction  
CEI Construction Engineering Inspection  
COMB Combined Funding in Prior Years

Totals reflect expenditures based on latest budgetary information of anticipated revenues, and may differ from actual amounts received.

MIAMI-DADE TRANSPORTATION PLANNING ORGANIZATION  
TRANSPORTATION IMPROVEMENT PROGRAM  
ROAD IMPACT FEE (RIF)

Road Impact Fee District: **District 6**

Municipalities: **Homestead / Florida City / Cutler Bay / Unincorporated Miami-Dade County**

TPO Project No.	Facility/Project Name		Bicycle Accom	Type of Work		Project Cost (\$000s)	Prior Years' Funding (\$000s)	
	From /Location	To /Location	Length (miles)					
Agency Project No.	Detailed Project Description				L RTP Ref			
	Status		Remarks					

PW000950	SW 127 Avenue and SW 200 Street		Intersection improvement				Funding (in \$000s)								
		0.0													
000950	Intersection improvement. Prior Years' Funding as follows: \$121,000 for PE, \$598,000 for CST.						06-09	\$719	\$719	Activity /Phase	Proposed		Tentative 3-Year Program		
	Under design										2020 - 2021	2021 - 2022	2022 - 2023	2023 - 2024	2024 - 2025

PW0001052	SW 162 Avenue and SW 328 Street			Intersection improvement				Funding (in \$000s)					
			0.0					Proposed		Tentative 3-Year Program			
0001052	Intersection improvement. Prior Years' Funding as follows: \$115,000 for PE, \$524,000 for CST.				06-09	\$639	\$639	Activity /Phase	2020 - 2021	2021 - 2022	2022 - 2023	2023 - 2024	2024 - 2025
	Under design												

BOND - Capital Asset Acquisition Special Obligation Bonds  
B.R. - Repayment of Capital Asset Acquisition Special Obligation Bonds  
CIGP - County Incentive Grant Program  
L RTP - Subject to Long Range Plan Amendment


PE Preliminary Engineering  
CST Construction  
CEI Construction Engineering Inspection  
COMB Combined Funding in Prior Years

Totals reflect expenditures based on latest budgetary information of anticipated revenues, and may differ from actual amounts received.

MIAMI-DADE TRANSPORTATION PLANNING ORGANIZATION  
TRANSPORTATION IMPROVEMENT PROGRAM  
ROAD IMPACT FEE (RIF)

Road Impact Fee District: **District 6**

Municipalities: **Homestead / Florida City / Cutler Bay / Unincorporated Miami-Dade County**

TPO Project No.	Facility/Project Name		Bicycle Accom	Type of Work		Project Cost (\$000s)	Prior Years' Funding (\$000s)	
	From /Location	To /Location	Length (miles)					
Agency Project No.	Detailed Project Description			L RTP Ref				
	Status	Remarks						

PW0001036	SW 117 Avenue and SW 248 Street			Traffic signal				Funding (in \$000s)							
		0.0													
0001036	Traffic signal. Prior Years' Funding as follows: \$65,000 for PE, \$395,000 for CST.										Proposed		Tentative 3-Year Program		
	Construction completed			06-09							2020 - 2021	2021 - 2022	2022 - 2023	2023 - 2024	2024 - 2025

PW0001111	SW 142 Avenue and SW 268 Street			Traffic signal				Funding (in \$000s)				
			0.0									
0001111	Traffic signal. Prior Years' Funding as follows: \$70,000 for PE, \$420,000 for CST.							Proposed		Tentative 3-Year Program		
	Under design			06-09				2020 - 2021	2021 - 2022	2022 - 2023	2023 - 2024	2024 - 2025

BOND - Capital Asset Acquisition Special Obligation Bonds  
B.R. - Repayment of Capital Asset Acquisition Special Obligation Bonds  
CIGP - County Incentive Grant Program  
L RTP - Subject to Long Range Plan Amendment


PE Preliminary Engineering  
CST Construction  
CEI Construction Engineering Inspection  
COMB Combined Funding in Prior Years

Totals reflect expenditures based on latest budgetary information of anticipated revenues, and may differ from actual amounts received.

MIAMI-DADE TRANSPORTATION PLANNING ORGANIZATION  
TRANSPORTATION IMPROVEMENT PROGRAM  
ROAD IMPACT FEE (RIF)

Road Impact Fee District: **District 6**

Municipalities: **Homestead / Florida City / Cutler Bay / Unincorporated Miami-Dade County**

TPO Project No.	Facility/Project Name		Bicycle Accom	Type of Work		Project Cost (\$000s)	Prior Years' Funding (\$000s)	
	From /Location	To /Location	Length (miles)					
Agency Project No.	Detailed Project Description				L RTP Ref			
	Status		Remarks					

PW0001112	SW 147 Avenue and SW 216 Street			Traffic signal	\$500	\$500	Activity /Phase	Funding (in \$000s)							
		0.0													
0001112	Traffic signal. Prior Years' Funding as follows: \$80,000 for PE, \$420,000 for CST.										Proposed		Tentative 3-Year Program		
	Under design										06-09	2020 - 2021	2021 - 2022	2022 - 2023	2023 - 2024

PW201911	SW 162 Avenue and SW 320 Street			Traffic signal	\$500	\$500	Activity /Phase	Funding (in \$000s)							
		0.0													
201911	Traffic signal. Prior Years' Funding as follows: \$80,000 for PE, \$420,000 for CST.										Proposed		Tentative 3-Year Program		
	Under design			06-09							2020 - 2021	2021 - 2022	2022 - 2023	2023 - 2024	2024 - 2025

BOND - Capital Asset Acquisition Special Obligation Bonds  
B.R. - Repayment of Capital Asset Acquisition Special Obligation Bonds  
CIGP - County Incentive Grant Program  
L RTP - Subject to Long Range Plan Amendment

PE Preliminary Engineering  
CST Construction  
CEI Construction Engineering Inspection  
COMB Combined Funding in Prior Years

Totals reflect expenditures based on latest budgetary information of anticipated revenues, and may differ from actual amounts received.

MIAMI-DADE TRANSPORTATION PLANNING ORGANIZATION  
TRANSPORTATION IMPROVEMENT PROGRAM  
ROAD IMPACT FEE (RIF)

Road Impact Fee District: **District 6**

Municipalities: **Homestead / Florida City / Cutler Bay / Unincorporated Miami-Dade County**

TPO Project No.	Facility/Project Name		Bicycle Accom	Type of Work	Project Cost (\$000s)	Prior Years' Funding (\$000s)	<div><div>MIAMI-DADE</div><div>COUNTY</div></div>						
	From /Location	To /Location	Length (miles)										
Agency Project No.	Detailed Project Description			LRTP Ref									
	Status		Remarks										
PW0001053	SW 184 Street and SW 157 Avenue			Traffic signal				Funding (in \$000s)					
			0.0										
0001053	Traffic signal. Prior Years' Funding as follows: \$100,000 for PE, \$480,000 for CST.							Proposed		Tentative 3-Year Program			
	Under design							06-09	\$580	\$580	Activity /Phase	2020 - 2021	2021 - 2022

PW0001054	SW 184 Street and SW 152 Avenue			Traffic signal				Funding (in \$000s)					
			0.0										
0001054	Traffic signal. Prior Years' Funding as follows: \$80,000 for PE, \$420,000 for CST.							Proposed		Tentative 3-Year Program			
								06-09	\$500	\$500	Activity /Phase	2020 - 2021	2021 - 2022

BOND - Capital Asset Acquisition Special Obligation Bonds  
B.R. - Repayment of Capital Asset Acquisition Special Obligation Bonds  
CIGP - County Incentive Grant Program  
L RTP - Subject to Long Range Plan Amendment


PE Preliminary Engineering  
CST Construction  
CEI Construction Engineering Inspection  
COMB Combined Funding in Prior Years

Totals reflect expenditures based on latest budgetary information of anticipated revenues, and may differ from actual amounts received.

MIAMI-DADE TRANSPORTATION PLANNING ORGANIZATION  
TRANSPORTATION IMPROVEMENT PROGRAM  
ROAD IMPACT FEE (RIF)

Road Impact Fee District: **District 6**

Municipalities: **Homestead / Florida City / Cutler Bay / Unincorporated Miami-Dade County**

TPO Project No.	Facility/Project Name		Bicycle Accom	Type of Work		Project Cost (\$000s)	Prior Years' Funding (\$000s)	
	From /Location	To /Location	Length (miles)					
Agency Project No.	Detailed Project Description				L RTP Ref			
	Status		Remarks					

PW0001095	SW 312 Street and Malibu Way		Traffic signal				Funding (in \$000s)							
		0.0												
0001095	Traffic signal. Prior Years' Funding as follows: \$80,000 for PE, \$420,000 for CST.									Proposed		Tentative 3-Year Program		
	Under design		06-09											

PW0001113	SW 344 Street and SE 13 Avenue		Traffic signal	\$500	\$500	Activity /Phase	Funding (in \$000s)				
		0.0									
0001113	Traffic signal. Prior Years' Funding as follows: \$80,000 for PE, \$420,000 for CST.						Proposed		Tentative 3-Year Program		
	Under design		06-09				2020 - 2021	2021 - 2022	2022 - 2023	2023 - 2024	2024 - 2025

BOND - Capital Asset Acquisition Special Obligation Bonds  
B.R. - Repayment of Capital Asset Acquisition Special Obligation Bonds  
CIGP - County Incentive Grant Program  
L RTP - Subject to Long Range Plan Amendment


PE Preliminary Engineering  
CST Construction  
CEI Construction Engineering Inspection  
COMB Combined Funding in Prior Years

Totals reflect expenditures based on latest budgetary information of anticipated revenues, and may differ from actual amounts received.

MIAMI-DADE TRANSPORTATION PLANNING ORGANIZATION  
TRANSPORTATION IMPROVEMENT PROGRAM  
ROAD IMPACT FEE (RIF)

Road Impact Fee District: **District 6**

Municipalities: **Homestead / Florida City / Cutler Bay / Unincorporated Miami-Dade County**

TPO Project No.	Facility/Project Name		Bicycle Accom	Type of Work		Project Cost (\$000s)	Prior Years' Funding (\$000s)	
	From /Location	To /Location	Length (miles)					
Agency Project No.	Detailed Project Description				L RTP Ref			
	Status		Remarks					

PW000724	Mast Arm Upgrades		Mast arm upgrades			Activity /Phase	Funding (in \$000s)						
		0.0											
724	Mast arm upgrades. Prior Years' Funding as follows: \$1,472,000 for PE/CST.								Proposed		Tentative 3-Year Program		
			06-09						2020 - 2021	2021 - 2022	2022 - 2023	2023 - 2024	2024 - 2025
							\$1,472	\$1,472					

PW000805	Advanced Traffic Management System			ATMS				Funding (in \$000s)						
		0.0												
000805	ATMS. Prior Years' Funding as follows: \$20,225,000 for PE/CST.									Proposed		Tentative 3-Year Program		
			06-09											

BOND - Capital Asset Acquisition Special Obligation Bonds  
B.R. - Repayment of Capital Asset Acquisition Special Obligation Bonds  
CIGP - County Incentive Grant Program  
L RTP - Subject to Long Range Plan Amendment


PE Preliminary Engineering  
CST Construction  
CEI Construction Engineering Inspection  
COMB Combined Funding in Prior Years

Totals reflect expenditures based on latest budgetary information of anticipated revenues, and may differ from actual amounts received.

MIAMI-DADE TRANSPORTATION PLANNING ORGANIZATION  
TRANSPORTATION IMPROVEMENT PROGRAM  
ROAD IMPACT FEE (RIF)

Road Impact Fee District: **District 6**

Municipalities: *Homestead / Florida City / Cutler Bay / Unincorporated Miami-Dade County*

TPO Project No.	Facility/Project Name		Bicycle Accom	Type of Work		Project Cost (\$000s)	Prior Years' Funding (\$000s)	
	From /Location	To /Location	Length (miles)					
Agency Project No.	Detailed Project Description				L RTP Ref			
	Status		Remarks					

PW000059	Engineering Administration		Administration			Activity /Phase	Funding (in \$000s)						
		0.0											
59	Engineering administration								Proposed		Tentative 3-Year Program		
			06-09						2020 - 2021	2021 - 2022	2022 - 2023	2023 - 2024	2024 - 2025
							ADM		326	325	678	678	678

PW000060	Resurfacing		Paving, widening, drainage, striping			Activity /Phase	Funding (in \$000s)						
		0.0											
60	Paving, widening, drainage, striping of various locations.						Proposed		Tentative 3-Year Program				
			06-09				2020 - 2021	2021 - 2022	2022 - 2023	2023 - 2024	2024 - 2025		
							PE		17	17	17	22	45
							CEI		117	117	117	122	145
							CST		1,138	1,138	1,138	1,178	1,356

BOND - Capital Asset Acquisition Special Obligation Bonds  
B.R. - Repayment of Capital Asset Acquisition Special Obligation Bonds  
CIGP - County Incentive Grant Program  
L RTP - Subject to Long Range Plan Amendment


PE Preliminary Engineering  
CST Construction  
CEI Construction Engineering Inspection  
COMB Combined Funding in Prior Years

Totals reflect expenditures based on latest budgetary information of anticipated revenues, and may differ from actual amounts received.

MIAMI-DADE TRANSPORTATION PLANNING ORGANIZATION  
TRANSPORTATION IMPROVEMENT PROGRAM  
ROAD IMPACT FEE (RIF)

Road Impact Fee District: **District 6**

Municipalities: **Homestead / Florida City / Cutler Bay / Unincorporated Miami-Dade County**

TPO Project No.	Facility/Project Name		Bicycle Accom	Type of Work		Project Cost (\$000s)	Prior Years' Funding (\$000s)	
	From /Location	To /Location	Length (miles)					
Agency Project No.	Detailed Project Description			L RTP Ref				
	Status	Remarks						

PW000061	T.O.P.I.C.S.		Intersection improvements: T.O.P.I.C.S.	\$0		Activity /Phase	Funding (in \$000s)					
	Various Locations	0.0					Proposed		Tentative 3-Year Program			
61	Intersection improvements at various locations						06-09	2020 - 2021	2021 - 2022	2022 - 2023	2023 - 2024	2024 - 2025
							PE	17	17	17	22	45
							CEI	17	17	17	22	45
				CST	138	138	138	178	356			

PW000062	Traffic Control Devices		Signalization			Activity /Phase	Funding (in \$000s)					
		0.0										
62	Traffic control devices at various locations						06-09	Proposed		Tentative 3-Year Program		
			2020 - 2021					2021 - 2022	2022 - 2023	2023 - 2024	2024 - 2025	
							PE	17	17	17	22	45
							CEI	17	17	17	22	45
				CST	138	138	138	178	356			

BOND - Capital Asset Acquisition Special Obligation Bonds  
B.R. - Repayment of Capital Asset Acquisition Special Obligation Bonds  
CIGP - County Incentive Grant Program  
L RTP - Subject to Long Range Plan Amendment


PE Preliminary Engineering  
CST Construction  
CEI Construction Engineering Inspection  
COMB Combined Funding in Prior Years

Totals reflect expenditures based on latest budgetary information of anticipated revenues, and may differ from actual amounts received.

MIAMI-DADE TRANSPORTATION PLANNING ORGANIZATION  
TRANSPORTATION IMPROVEMENT PROGRAM  
ROAD IMPACT FEE (RIF)

Road Impact Fee District: **District 6**

Municipalities: **Homestead / Florida City / Cutler Bay / Unincorporated Miami-Dade County**

TPO Project No.	Facility/Project Name		Bicycle Accom	Type of Work	Project Cost (\$000s)	Prior Years' Funding (\$000s)						
	From /Location	To /Location	Length (miles)									
Agency Project No.	Detailed Project Description			LRTP Ref								
	Status		Remarks									
PW000516	Right-of-Way			Right-of-Way acquisition for construction projects				Funding (in \$000s)				
			0.0									
516	Right-of-Way acquisition for construction projects. Documenting, securing and preserving public rights-of-way.					\$5,145	Activity /Phase	Proposed		Tentative 3-Year Program		
				06-09				2020 - 2021	2021 - 2022	2022 - 2023	2023 - 2024	2024 - 2025
						ROW		20	20	20	20	20

Yearly Totals	13,564	13,564	13,564	13,562	13,565
<b>5 Year TIP District Total</b>					<b>\$67,819</b>

BOND - Capital Asset Acquisition Special Obligation Bonds  
B.R. - Repayment of Capital Asset Acquisition Special Obligation Bonds  
CIGP - County Incentive Grant Program  
L RTP - Subject to Long Range Plan Amendment

PE Preliminary Engineering  
CST Construction  
CEI Construction Engineering Inspection  
COMB Combined Funding in Prior Years


Totals reflect expenditures based on latest budgetary information of anticipated revenues, and may differ from actual amounts received.



MIAMI-DADE TRANSPORTATION PLANNING ORGANIZATION  
TRANSPORTATION IMPROVEMENT PROGRAM  
ROAD IMPACT FEE (RIF)

Road Impact Fee District: **District 7**

Municipalities: **Coral Gables / Unincorporated Miami-Dade County**

TPO Project No.	Facility/Project Name		Bicycle Accom	Type of Work		Project Cost (\$000s)	Prior Years' Funding (\$000s)	
	From /Location	To /Location	Length (miles)					
Agency Project No.	Detailed Project Description					L RTP Ref		
	Status		Remarks					

PW000955	SW 42 Avenue and Coral Gables Canal			Bridge replacement (#874275)				Funding (in \$000s)				
			0.0									
000955	Bridge replacement. Prior Years' Funding as follows: \$843,000 for PE, \$5,394,000 for CST.						Activity /Phase	Proposed		Tentative 3-Year Program		
								06-09	\$6,237	\$6,237		

PW000644	Cocoplum Circle			Intersection improvement				Funding (in \$000s)				
		0.0										
644	Intersection improvement. Prior Years' Funding as follows: \$81,000 for PE, \$567,000 for CST.						Activity /Phase	Proposed		Tentative 3-Year Program		
	Under design			06-09				2020 - 2021	2021 - 2022	2022 - 2023	2023 - 2024	2024 - 2025

BOND - Capital Asset Acquisition Special Obligation Bonds  
B.R. - Repayment of Capital Asset Acquisition Special Obligation Bonds  
CIGP - County Incentive Grant Program  
L RTP - Subject to Long Range Plan Amendment


PE Preliminary Engineering  
CST Construction  
CEI Construction Engineering Inspection  
COMB Combined Funding in Prior Years

Totals reflect expenditures based on latest budgetary information of anticipated revenues, and may differ from actual amounts received.

MIAMI-DADE TRANSPORTATION PLANNING ORGANIZATION  
TRANSPORTATION IMPROVEMENT PROGRAM  
ROAD IMPACT FEE (RIF)

Road Impact Fee District: **District 7**

Municipalities: **Coral Gables / Unincorporated Miami-Dade County**

TPO Project No.	Facility/Project Name		Bicycle Accom	Type of Work		Project Cost (\$000s)	Prior Years' Funding (\$000s)	
	From /Location	To /Location	Length (miles)					
Agency Project No.	Detailed Project Description				L RTP Ref			
	Status		Remarks					

PW0000179	De Soto Fountain		Roundabout @ intersection of Granada Blvd, De Soto Blvd, Sevilla Ave	\$200	\$200	Activity /Phase	Funding (in \$000s)					
		0.0										
179	Roundabout. Prior Years' Funding as follows: \$200,000 for CST.						Proposed		Tentative 3-Year Program			
							2020 - 2021	2021 - 2022	2022 - 2023	2023 - 2024	2024 - 2025	
		Design by City of Coral Gables	06-09									

PW0001074	Old Cutler Road and SW 88 Street		Intersection improvement	\$215	\$215	Activity /Phase	Funding (in \$000s)				
		0.0									
0001074	Intersection improvement. Prior Years' Funding as follows: \$52,000 for PE, \$163,000 for CST.						Proposed		Tentative 3-Year Program		
	Under design		06-09				2020 - 2021	2021 - 2022	2022 - 2023	2023 - 2024	2024 - 2025

BOND - Capital Asset Acquisition Special Obligation Bonds  
B.R. - Repayment of Capital Asset Acquisition Special Obligation Bonds  
CIGP - County Incentive Grant Program  
L RTP - Subject to Long Range Plan Amendment


PE Preliminary Engineering  
CST Construction  
CEI Construction Engineering Inspection  
COMB Combined Funding in Prior Years

Totals reflect expenditures based on latest budgetary information of anticipated revenues, and may differ from actual amounts received.

MIAMI-DADE TRANSPORTATION PLANNING ORGANIZATION  
TRANSPORTATION IMPROVEMENT PROGRAM  
ROAD IMPACT FEE (RIF)

Road Impact Fee District: **District 7**

Municipalities: **Coral Gables / Unincorporated Miami-Dade County**

TPO Project No.	Facility/Project Name		Bicycle Accom	Type of Work		Project Cost (\$000s)	Prior Years' Funding (\$000s)	
	From /Location	To /Location	Length (miles)					
Agency Project No.	Detailed Project Description				L RTP Ref			
	Status		Remarks					

PW0001096	Le Jeune Road and Poinciana Avenue			Traffic signal				Funding (in \$000s)							
		0.0													
0001096	Traffic signal. Prior Years' Funding as follows: \$72,000 for PE, \$360,000 for CST.										Proposed		Tentative 3-Year Program		
	Under design			06-09							2020 - 2021	2021 - 2022	2022 - 2023	2023 - 2024	2024 - 2025

PW000801	Mast Arm Upgrades			Mast arm upgrades				Funding (in \$000s)							
		0.0						Proposed		Tentative 3-Year Program					
000801	Mast arm upgrades. Prior Years' Funding as follows: \$2,334,000 for PE/CST.								\$2,334	Activity /Phase	2020 - 2021	2021 - 2022	2022 - 2023	2023 - 2024	2024 - 2025
			06-09												

BOND - Capital Asset Acquisition Special Obligation Bonds  
B.R. - Repayment of Capital Asset Acquisition Special Obligation Bonds  
CIGP - County Incentive Grant Program  
L RTP - Subject to Long Range Plan Amendment


PE Preliminary Engineering  
CST Construction  
CEI Construction Engineering Inspection  
COMB Combined Funding in Prior Years

Totals reflect expenditures based on latest budgetary information of anticipated revenues, and may differ from actual amounts received.

MIAMI-DADE TRANSPORTATION PLANNING ORGANIZATION  
TRANSPORTATION IMPROVEMENT PROGRAM  
ROAD IMPACT FEE (RIF)

Road Impact Fee District: **District 7**

Municipalities: **Coral Gables / Unincorporated Miami-Dade County**

TPO Project No.	Facility/Project Name		Bicycle Accom	Type of Work		Project Cost (\$000s)	Prior Years' Funding (\$000s)	
	From /Location	To /Location	Length (miles)					
Agency Project No.	Detailed Project Description				L RTP Ref			
	Status		Remarks					

PW000802	Advanced Traffic Management System			ATMS				Funding (in \$000s)							
		0.0													
000802	ATMS. Prior Years' Funding as follows: \$4,378,000 for PE/CST.								\$4,378	Activity /Phase	Proposed		Tentative 3-Year Program		
			06-09	2020 - 2021							2021 - 2022	2022 - 2023	2023 - 2024	2024 - 2025	
						PE/CST		597	597	597	597	597			

PW000080	Engineering Administration		Administration				Activity /Phase	Funding (in \$000s)				
		0.0						Proposed		Tentative 3-Year Program		
80	Engineering administration							2020 - 2021	2021 - 2022	2022 - 2023	2023 - 2024	2024 - 2025
			06-09									
								ADM		74	74	74

BOND - Capital Asset Acquisition Special Obligation Bonds  
B.R. - Repayment of Capital Asset Acquisition Special Obligation Bonds  
CIGP - County Incentive Grant Program  
L RTP - Subject to Long Range Plan Amendment


PE Preliminary Engineering  
CST Construction  
CEI Construction Engineering Inspection  
COMB Combined Funding in Prior Years

Totals reflect expenditures based on latest budgetary information of anticipated revenues, and may differ from actual amounts received.

MIAMI-DADE TRANSPORTATION PLANNING ORGANIZATION  
TRANSPORTATION IMPROVEMENT PROGRAM  
ROAD IMPACT FEE (RIF)

Road Impact Fee District: **District 7**

Municipalities: **Coral Gables / Unincorporated Miami-Dade County**

TPO Project No.	Facility/Project Name		Bicycle Accom	Type of Work		Project Cost (\$000s)	Prior Years' Funding (\$000s)	
	From /Location	To /Location	Length (miles)					
Agency Project No.	Detailed Project Description			L RTP Ref				
	Status	Remarks						

PW000081	Resurfacing		Paving, widening, drainage, striping			Activity /Phase	Funding (in \$000s)					
		0.0					Proposed		Tentative 3-Year Program			
81	Paving, widening, drainage, striping at various locations.						06-09	2020 - 2021	2021 - 2022	2022 - 2023	2023 - 2024	2024 - 2025
							PE	15	17	17	26	26
							CEI	15	17	17	26	26
							CST	121	136	136	209	209

PW000082	T.O.P.I.C.S.		Intersection improvements: T.O.P.I.C.S.			Activity /Phase	Funding (in \$000s)					
		0.0					Proposed		Tentative 3-Year Program			
82	Intersection improvements at various locations.						06-09	2020 - 2021	2021 - 2022	2022 - 2023	2023 - 2024	2024 - 2025
							PE	15	17	17	26	26
							CEI	15	17	17	26	26
							CST	121	135	135	209	209

BOND - Capital Asset Acquisition Special Obligation Bonds  
B.R. - Repayment of Capital Asset Acquisition Special Obligation Bonds  
CIGP - County Incentive Grant Program  
L RTP - Subject to Long Range Plan Amendment


PE Preliminary Engineering  
CST Construction  
CEI Construction Engineering Inspection  
COMB Combined Funding in Prior Years

Totals reflect expenditures based on latest budgetary information of anticipated revenues, and may differ from actual amounts received.

MIAMI-DADE TRANSPORTATION PLANNING ORGANIZATION  
TRANSPORTATION IMPROVEMENT PROGRAM  
ROAD IMPACT FEE (RIF)

Road Impact Fee District: **District 7**

Municipalities: **Coral Gables / Unincorporated Miami-Dade County**

TPO Project No.	Facility/Project Name		Bicycle Accom	Type of Work		Project Cost (\$000s)	Prior Years' Funding (\$000s)	
	From /Location	To /Location	Length (miles)					
Agency Project No.	Detailed Project Description				L RTP Ref			
	Status		Remarks					

PW000083	Traffic Control Devices		Signalization			Activity /Phase	Funding (in \$000s)					
		0.0					Proposed		Tentative 3-Year Program			
83	Traffic control devices at various locations including (but not limited to): Granada Blvd & Anastasia Ave; Giralda Ave & Douglas Rd; Old Cutler & Davis Rd						06-09	2020 - 2021	2021 - 2022	2022 - 2023	2023 - 2024	2024 - 2025
							PE	15	17	17	26	26
							CEI	15	17	17	26	26
							CST	121	135	135	209	209

PW000519	Right-of-Way		Right-of-Way acquisition for construction projects				Activity /Phase	Funding (in \$000s)					
		0.0						Proposed		Tentative 3-Year Program			
519	Right-of-Way acquisition for construction projects. Documenting, securing and preserving public rights-of-way.							06-09	2020 - 2021	2021 - 2022	2022 - 2023	2023 - 2024	2024 - 2025
								ROW	20	20	20	20	20

BOND - Capital Asset Acquisition Special Obligation Bonds

B.R. - Repayment of Capital Asset Acquisition Special Obligation Bonds

CIGP - County Incentive Grant Program

L RTP - Subject to Long Range Plan Amendment

PE Preliminary Engineering

CST Construction

CEI Construction Engineering Inspection


COMB Combined Funding in Prior Years

Totals reflect expenditures based on latest budgetary information of anticipated revenues, and may differ from actual amounts received.

MIAMI-DADE TRANSPORTATION PLANNING ORGANIZATION  
TRANSPORTATION IMPROVEMENT PROGRAM  
ROAD IMPACT FEE (RIF)

Road Impact Fee District: **District 7**

Municipalities: **Coral Gables / Unincorporated Miami-Dade County**

TPO Project No.	Facility/Project Name		Bicycle Accom	Type of Work		Project Cost (\$000s)	Prior Years' Funding (\$000s)	
	From /Location	To /Location	Length (miles)					
Agency Project No.	Detailed Project Description				LRTP Ref			
	Status		Remarks					

Yearly Totals	1,474	1,476	1,476	1,474	1,474
<b>5 Year TIP District Total</b>					<b>\$7,374</b>

BOND - Capital Asset Acquisition Special Obligation Bonds  
B.R. - Repayment of Capital Asset Acquisition Special Obligation Bonds  
CIGP - County Incentive Grant Program  
LRTP - Subject to Long Range Plan Amendment


PE Preliminary Engineering  
CST Construction  
CEI Construction Engineering Inspection  
COMB Combined Funding in Prior Years

*Totals reflect expenditures based on latest budgetary information of anticipated revenues, and may differ from actual amounts received.*

MIAMI-DADE TRANSPORTATION PLANNING ORGANIZATION  
TRANSPORTATION IMPROVEMENT PROGRAM  
ROAD IMPACT FEE (RIF)

Road Impact Fee District: **District 8**

Municipalities: **Miami Beach / Unincorporated Miami-Dade County**

TPO Project No.	Facility/Project Name		Bicycle Accom	Type of Work		Project Cost (\$000s)	Prior Years' Funding (\$000s)	
	From /Location	To /Location	Length (miles)					
Agency Project No.	Detailed Project Description				L RTP Ref			
	Status		Remarks					

PW000716	Venetian Causeway Bridge			Study				Funding (in \$000s)				
	Bayshore Drive	Purdy Avenue	0.0									
716	Study. Prior Years' Funding as follows: \$50,000 for PE.							Proposed		Tentative 3-Year Program		
			PD&E Study by FDOT. Additional funding by Causeways and FDOT.					06-09	\$2,783	\$50	Activity /Phase	2020 - 2021

PW0001091	Pine Tree Drive			Resurfacing				Funding (in \$000s)							
	23 Street	41 Street	1.0												
0001091	Resurfacing. Prior Years' Funding as follows: \$890,000 for CST.										Proposed		Tentative 3-Year Program		
	Under construction			06-09							2020 - 2021	2021 - 2022	2022 - 2023	2023 - 2024	2024 - 2025
								\$890	\$890	Activity /Phase					

BOND - Capital Asset Acquisition Special Obligation Bonds  
B.R. - Repayment of Capital Asset Acquisition Special Obligation Bonds  
CIGP - County Incentive Grant Program  
L RTP - Subject to Long Range Plan Amendment


PE Preliminary Engineering  
CST Construction  
CEI Construction Engineering Inspection  
COMB Combined Funding in Prior Years

Totals reflect expenditures based on latest budgetary information of anticipated revenues, and may differ from actual amounts received.

MIAMI-DADE TRANSPORTATION PLANNING ORGANIZATION  
TRANSPORTATION IMPROVEMENT PROGRAM  
ROAD IMPACT FEE (RIF)

Road Impact Fee District: **District 8**

Municipalities: **Miami Beach / Unincorporated Miami-Dade County**

TPO Project No.	Facility/Project Name		Bicycle Accom	Type of Work		Project Cost (\$000s)	Prior Years' Funding (\$000s)	
	From /Location	To /Location	Length (miles)					
Agency Project No.	Detailed Project Description				L RTP Ref			
	Status		Remarks					

PW000799	Mast Arm Upgrades		Mast arm upgrades				Funding (in \$000s)							
		0.0												
000799	Mast arm upgrades. Prior Years' Funding as follows: \$3,983,000 for PE/CST.							\$3,983	Activity /Phase	Proposed		Tentative 3-Year Program		
			06-09											

PW000800	Advanced Traffic Management System			ATMS				Funding (in \$000s)									
		0.0						Proposed		Tentative 3-Year Program							
000800	ATMS. Prior Years' Funding as follows: \$9,367,000 for PE/CST.								\$9,367	Activity /Phase	2020 - 2021	2021 - 2022	2022 - 2023	2023 - 2024	2024 - 2025		
			06-09														
											PE/CST		600	900	600	600	600
															600	600	600

BOND - Capital Asset Acquisition Special Obligation Bonds  
B.R. - Repayment of Capital Asset Acquisition Special Obligation Bonds  
CIGP - County Incentive Grant Program  
L RTP - Subject to Long Range Plan Amendment


PE Preliminary Engineering  
CST Construction  
CEI Construction Engineering Inspection  
COMB Combined Funding in Prior Years

Totals reflect expenditures based on latest budgetary information of anticipated revenues, and may differ from actual amounts received.

MIAMI-DADE TRANSPORTATION PLANNING ORGANIZATION  
TRANSPORTATION IMPROVEMENT PROGRAM  
ROAD IMPACT FEE (RIF)

Road Impact Fee District: **District 8**

Municipalities: **Miami Beach / Unincorporated Miami-Dade County**

TPO Project No.	Facility/Project Name		Bicycle Accom	Type of Work		Project Cost (\$000s)	Prior Years' Funding (\$000s)	
	From /Location	To /Location	Length (miles)					
Agency Project No.	Detailed Project Description				L RTP Ref			
	Status		Remarks					

PW000084	Engineering Administration		Administration				Funding (in \$000s)						
		0.0											
84	Engineering administration							Activity /Phase	Proposed		Tentative 3-Year Program		
			06-09						2020 - 2021	2021 - 2022	2022 - 2023	2023 - 2024	2024 - 2025
							ADM		184	184	184	184	184

PW000085	Resurfacing		Paving, widening, drainage, striping			Activity /Phase	Funding (in \$000s)					
		0.0					Proposed		Tentative 3-Year Program			
85	Paving, widening, drainage, striping of various locations.						06-09	2020 - 2021	2021 - 2022	2022 - 2023	2023 - 2024	2024 - 2025
							PE	96	86	96	96	96
							CEI	96	86	96	96	96
							CST	764	684	764	764	764

BOND - Capital Asset Acquisition Special Obligation Bonds  
B.R. - Repayment of Capital Asset Acquisition Special Obligation Bonds  
CIGP - County Incentive Grant Program  
L RTP - Subject to Long Range Plan Amendment


PE Preliminary Engineering  
CST Construction  
CEI Construction Engineering Inspection  
COMB Combined Funding in Prior Years

Totals reflect expenditures based on latest budgetary information of anticipated revenues, and may differ from actual amounts received.

MIAMI-DADE TRANSPORTATION PLANNING ORGANIZATION  
TRANSPORTATION IMPROVEMENT PROGRAM  
ROAD IMPACT FEE (RIF)

Road Impact Fee District: **District 8**

Municipalities: **Miami Beach / Unincorporated Miami-Dade County**

TPO Project No.	Facility/Project Name		Bicycle Accom	Type of Work		Project Cost (\$000s)	Prior Years' Funding (\$000s)	
	From /Location	To /Location	Length (miles)					
Agency Project No.	Detailed Project Description				L RTP Ref			
	Status		Remarks					

PW000069	T.O.P.I.C.S.		Intersection improvements: T.O.P.I.C.S.			Activity /Phase	Funding (in \$000s)					
		0.0					Proposed		Tentative 3-Year Program			
69	Intersection improvements at various locations.						06-09	2020 - 2021	2021 - 2022	2022 - 2023	2023 - 2024	2024 - 2025
							PE	96	86	96	96	96
							CEI	96	86	96	96	96
							CST	763	683	763	763	763

PW000070	Traffic Control Devices		Signalization				Funding (in \$000s)						
		0.0											
70	Traffic control devices at various locations.							Activity /Phase	Proposed		Tentative 3-Year Program		
			06-09						2020 - 2021	2021 - 2022	2022 - 2023	2023 - 2024	2024 - 2025
									PE	96	86	96	96
			CEI				96	86	96	96	96		
			CST				763	683	763	763	763		

BOND - Capital Asset Acquisition Special Obligation Bonds  
B.R. - Repayment of Capital Asset Acquisition Special Obligation Bonds  
CIGP - County Incentive Grant Program  
L RTP - Subject to Long Range Plan Amendment


PE Preliminary Engineering  
CST Construction  
CEI Construction Engineering Inspection  
COMB Combined Funding in Prior Years

Totals reflect expenditures based on latest budgetary information of anticipated revenues, and may differ from actual amounts received.

MIAMI-DADE TRANSPORTATION PLANNING ORGANIZATION  
TRANSPORTATION IMPROVEMENT PROGRAM  
ROAD IMPACT FEE (RIF)

Road Impact Fee District: **District 8**

Municipalities: **Miami Beach / Unincorporated Miami-Dade County**

TPO Project No.	Facility/Project Name		Bicycle Accom	Type of Work	Project Cost (\$000s)	Prior Years' Funding (\$000s)						
	From /Location	To /Location	Length (miles)									
Agency Project No.	Detailed Project Description			LRTP Ref								
	Status		Remarks									
PW000520	Right-of-Way			Right-of-Way acquisition for construction projects				Funding (in \$000s)				
			0.0									
520	Right-of-Way acquisition for construction projects. Documenting, securing and preserving public rights-of-way.						Activity /Phase	Proposed		Tentative 3-Year Program		
			06-09					2020 - 2021	2021 - 2022	2022 - 2023	2023 - 2024	2024 - 2025
ROW							20	20	20	20	20	

Yearly Totals	3,670	3,670	3,670	3,670	3,670
<b>5 Year TIP District Total</b>					<b>\$18,350</b>

BOND - Capital Asset Acquisition Special Obligation Bonds  
B.R. - Repayment of Capital Asset Acquisition Special Obligation Bonds  
CIGP - County Incentive Grant Program  
L RTP - Subject to Long Range Plan Amendment


PE Preliminary Engineering  
CST Construction  
CEI Construction Engineering Inspection  
COMB Combined Funding in Prior Years

Totals reflect expenditures based on latest budgetary information of anticipated revenues, and may differ from actual amounts received.

MIAMI-DADE TRANSPORTATION PLANNING ORGANIZATION  
TRANSPORTATION IMPROVEMENT PROGRAM  
ROAD IMPACT FEE (RIF)

Road Impact Fee District: **District 9**

Municipalities: **Hialeah / Hialeah Gardens / Unincorporated Miami-Dade County**

TPO Project No.	Facility/Project Name		Bicycle Accom	Type of Work		Project Cost (\$000s)	Prior Years' Funding (\$000s)	
	From /Location	To /Location	Length (miles)					
Agency Project No.	Detailed Project Description				L RTP Ref			
	Status		Remarks					

PW000783	W 76 Street			Roadway improvements				Funding (in \$000s)				
	W 36 Avenue	W 20 Avenue	2.0									
783	Widen W 76 St, from W 36 Ave to Hialeah Gardens Blvd from 2 to 3 lanes, from Hialeah Gardens Blvd to W 28 Ave from 2 to 5 lanes, from W 28 Ave to W 20 Ave from 2 to 3 lanes. Prior Years' Funding as follows: \$5,445,000 for CST.				\$5,445	\$5,445	Activity /Phase	Proposed		Tentative 3-Year Program		
	Under construction		Joint Participation Agreement with City of Hialeah.					06-09	2020 - 2021	2021 - 2022	2022 - 2023	2023 - 2024

PW0001175	Curtiss Parkway over Miami Canal			Bridge rehabilitation (#874130)				Funding (in \$000s)				
			0.0									
0001175	Bridge rehabilitation. Prior Years' Funding as follows: \$707,000 for PE, \$2,013,000 for CST.				\$2,720	\$2,720	Activity /Phase	Proposed		Tentative 3-Year Program		
			Subject to cost-benefit analysis.	06-09				2020 - 2021	2021 - 2022	2022 - 2023	2023 - 2024	2024 - 2025

BOND - Capital Asset Acquisition Special Obligation Bonds  
B.R. - Repayment of Capital Asset Acquisition Special Obligation Bonds  
CIGP - County Incentive Grant Program  
L RTP - Subject to Long Range Plan Amendment


PE Preliminary Engineering  
CST Construction  
CEI Construction Engineering Inspection  
COMB Combined Funding in Prior Years

Totals reflect expenditures based on latest budgetary information of anticipated revenues, and may differ from actual amounts received.

MIAMI-DADE TRANSPORTATION PLANNING ORGANIZATION  
TRANSPORTATION IMPROVEMENT PROGRAM  
ROAD IMPACT FEE (RIF)

Road Impact Fee District: **District 9**

Municipalities: *Hialeah / Hialeah Gardens / Unincorporated Miami-Dade County*

TPO Project No.	Facility/Project Name		Bicycle Accom	Type of Work		Project Cost (\$000s)	Prior Years' Funding (\$000s)	
	From /Location	To /Location	Length (miles)					
Agency Project No.	Detailed Project Description					L RTP Ref		
	Status		Remarks					

PW0001176	South Hook Square over Miami Canal			Bridge rehabilitation (#874129)				Funding (in \$000s)				
		0.0										
0001176	Bridge rehabilitation. Prior Years' Funding as follows: \$707,000 for PE, \$2,803,000 for CST.				\$3,510	\$3,510	Activity /Phase	Proposed		Tentative 3-Year Program		
		Subject to cost-benefit analysis.		06-09				2020 - 2021	2021 - 2022	2022 - 2023	2023 - 2024	2024 - 2025

PW0001178	NW 74 Street over Miami Canal		Bridge rehabilitation (#874095)	\$1,016	\$1,016	Activity /Phase	Funding (in \$000s)				
		0.0					Proposed		Tentative 3-Year Program		
0001178	Bridge rehabilitation. Prior Years' Funding as follows: \$140,000 for PE, \$876,000 for CST.						2020 - 2021	2021 - 2022	2022 - 2023	2023 - 2024	2024 - 2025
		Subject to cost-benefit analysis.	06-09								

BOND - Capital Asset Acquisition Special Obligation Bonds  
B.R. - Repayment of Capital Asset Acquisition Special Obligation Bonds  
CIGP - County Incentive Grant Program  
L RTP - Subject to Long Range Plan Amendment


PE Preliminary Engineering  
CST Construction  
CEI Construction Engineering Inspection  
COMB Combined Funding in Prior Years

Totals reflect expenditures based on latest budgetary information of anticipated revenues, and may differ from actual amounts received.

MIAMI-DADE TRANSPORTATION PLANNING ORGANIZATION  
TRANSPORTATION IMPROVEMENT PROGRAM  
ROAD IMPACT FEE (RIF)

Road Impact Fee District: **District 9**

Municipalities: *Hialeah / Hialeah Gardens / Unincorporated Miami-Dade County*

TPO Project No.	Facility/Project Name		Bicycle Accom	Type of Work		Project Cost (\$000s)	Prior Years' Funding (\$000s)	
	From /Location	To /Location	Length (miles)					
Agency Project No.	Detailed Project Description				L RTP Ref			
	Status		Remarks					

PW0001088	NW 87 Avenue			Resurfacing				Funding (in \$000s)				
	NW 103 Street	NW 138 Street	2.0									
0001088	Resurfacing. Prior Years' Funding as follows: \$776,000 for CST.				\$1,276	\$776	Activity /Phase	Proposed		Tentative 3-Year Program		
			Additional funding by others.					06-09	2020 - 2021	2021 - 2022	2022 - 2023	2023 - 2024

PW000973	W 12 Avenue and W 29 Street		Intersection improvement	\$507	\$507	Activity /Phase	Funding (in \$000s)				
		0.0									
000973	Intersection improvement. Prior Years' Funding as follows: \$102,000 for PE, \$405,000 for CST.						Proposed		Tentative 3-Year Program		
	Under design		06-09				2020 - 2021	2021 - 2022	2022 - 2023	2023 - 2024	2024 - 2025

BOND - Capital Asset Acquisition Special Obligation Bonds  
B.R. - Repayment of Capital Asset Acquisition Special Obligation Bonds  
CIGP - County Incentive Grant Program  
L RTP - Subject to Long Range Plan Amendment


PE Preliminary Engineering  
CST Construction  
CEI Construction Engineering Inspection  
COMB Combined Funding in Prior Years

Totals reflect expenditures based on latest budgetary information of anticipated revenues, and may differ from actual amounts received.

MIAMI-DADE TRANSPORTATION PLANNING ORGANIZATION  
TRANSPORTATION IMPROVEMENT PROGRAM  
ROAD IMPACT FEE (RIF)

Road Impact Fee District: **District 9**

Municipalities: *Hialeah / Hialeah Gardens / Unincorporated Miami-Dade County*

TPO Project No.	Facility/Project Name		Bicycle Accom	Type of Work		Project Cost (\$000s)	Prior Years' Funding (\$000s)	
	From /Location	To /Location	Length (miles)					
Agency Project No.	Detailed Project Description				L RTP Ref			
	Status		Remarks					

PW000971	W 12 Avenue and W 68 Street		Intersection improvement				Funding (in \$000s)							
		0.0												
000971	Intersection improvement. Prior Years' Funding as follows: \$53,000 for PE, \$444,000 for CST.								Activity /Phase	Proposed		Tentative 3-Year Program		
	Under design		06-09							2020 - 2021	2021 - 2022	2022 - 2023	2023 - 2024	2024 - 2025

PW000874	W 32 Avenue and W 68 Street		Intersection improvement				Funding (in \$000s)							
		0.0												
000874	Intersection improvement. Prior Years' Funding as follows: \$42,000 for PE, \$175,000 for CST.								Activity /Phase	Proposed		Tentative 3-Year Program		
	Design completed		06-09							2020 - 2021	2021 - 2022	2022 - 2023	2023 - 2024	2024 - 2025

BOND - Capital Asset Acquisition Special Obligation Bonds  
B.R. - Repayment of Capital Asset Acquisition Special Obligation Bonds  
CIGP - County Incentive Grant Program  
L RTP - Subject to Long Range Plan Amendment


PE Preliminary Engineering  
CST Construction  
CEI Construction Engineering Inspection  
COMB Combined Funding in Prior Years

Totals reflect expenditures based on latest budgetary information of anticipated revenues, and may differ from actual amounts received.

MIAMI-DADE TRANSPORTATION PLANNING ORGANIZATION  
TRANSPORTATION IMPROVEMENT PROGRAM  
ROAD IMPACT FEE (RIF)

Road Impact Fee District: **District 9**

Municipalities: *Hialeah / Hialeah Gardens / Unincorporated Miami-Dade County*

TPO Project No.	Facility/Project Name		Bicycle Accom	Type of Work		Project Cost (\$000s)	Prior Years' Funding (\$000s)	
	From /Location	To /Location	Length (miles)					
Agency Project No.	Detailed Project Description				L RTP Ref			
	Status		Remarks					

PW0001094	W 14 Avenue and W 37 Street		Traffic signal				Funding (in \$000s)							
		0.0												
0001094	Traffic signal. Prior Years' Funding as follows: \$72,000 for PE, \$360,000 for CST.								Activity /Phase	Proposed		Tentative 3-Year Program		
	Under design		06-09							2020 - 2021	2021 - 2022	2022 - 2023	2023 - 2024	2024 - 2025

PW0001102	W 4 Avenue and W 60 Street		Traffic signal	\$61	\$61	Activity /Phase	Funding (in \$000s)				
		0.0									
0001102	Traffic signal. Prior Years' Funding as follows: \$47,000 for PE, \$14,000 for CST.						Proposed		Tentative 3-Year Program		
	Under design		06-09				2020 - 2021	2021 - 2022	2022 - 2023	2023 - 2024	2024 - 2025

BOND - Capital Asset Acquisition Special Obligation Bonds  
B.R. - Repayment of Capital Asset Acquisition Special Obligation Bonds  
CIGP - County Incentive Grant Program  
L RTP - Subject to Long Range Plan Amendment


PE Preliminary Engineering  
CST Construction  
CEI Construction Engineering Inspection  
COMB Combined Funding in Prior Years

Totals reflect expenditures based on latest budgetary information of anticipated revenues, and may differ from actual amounts received.

MIAMI-DADE TRANSPORTATION PLANNING ORGANIZATION  
TRANSPORTATION IMPROVEMENT PROGRAM  
ROAD IMPACT FEE (RIF)

Road Impact Fee District: **District 9**

Municipalities: **Hialeah / Hialeah Gardens / Unincorporated Miami-Dade County**

TPO Project No.	Facility/Project Name		Bicycle Accom	Type of Work		Project Cost (\$000s)	Prior Years' Funding (\$000s)	
	From /Location	To /Location	Length (miles)					
Agency Project No.	Detailed Project Description				L RTP Ref			
	Status		Remarks					

PW000795	Mast Arm Upgrades		Mast arm upgrades				Funding (in \$000s)							
		0.0												
000795	Mast arm upgrades. Prior Years' Funding as follows: \$2,655,000 for PE/CST.							\$2,655	Activity /Phase	Proposed		Tentative 3-Year Program		
			06-09							2020 - 2021	2021 - 2022	2022 - 2023	2023 - 2024	2024 - 2025
							PE/CST		531	531	531	531	531	

PW000796	Advanced Traffic Management System			ATMS				Funding (in \$000s)							
		0.0													
000796	ATMS. Prior Years' Funding as follows: \$3,717,000 for PE/CST.								\$3,717	Activity /Phase	Proposed		Tentative 3-Year Program		
			06-09	2020 - 2021							2021 - 2022	2022 - 2023	2023 - 2024	2024 - 2025	
						PE/CST		400	400	430	430	430			

BOND - Capital Asset Acquisition Special Obligation Bonds  
B.R. - Repayment of Capital Asset Acquisition Special Obligation Bonds  
CIGP - County Incentive Grant Program  
L RTP - Subject to Long Range Plan Amendment


PE Preliminary Engineering  
CST Construction  
CEI Construction Engineering Inspection  
COMB Combined Funding in Prior Years

Totals reflect expenditures based on latest budgetary information of anticipated revenues, and may differ from actual amounts received.

MIAMI-DADE TRANSPORTATION PLANNING ORGANIZATION  
TRANSPORTATION IMPROVEMENT PROGRAM  
ROAD IMPACT FEE (RIF)

Road Impact Fee District: **District 9**

Municipalities: *Hialeah / Hialeah Gardens / Unincorporated Miami-Dade County*

TPO Project No.	Facility/Project Name		Bicycle Accom	Type of Work		Project Cost (\$000s)	Prior Years' Funding (\$000s)	
	From /Location	To /Location	Length (miles)					
Agency Project No.	Detailed Project Description				L RTP Ref			
	Status		Remarks					

PW000071	Engineering Administration		Administration				Funding (in \$000s)					
		0.0										
71	Engineering administration						Activity /Phase	Proposed		Tentative 3-Year Program		
			06-09					2020 - 2021	2021 - 2022	2022 - 2023	2023 - 2024	2024 - 2025
								ADM	186	186	186	186

PW000072	Resurfacing		Paving, widening, drainage, striping			Activity /Phase	Funding (in \$000s)					
		0.0					Proposed		Tentative 3-Year Program			
72	Paving, widening, drainage, striping at various locations.						06-09	2020 - 2021	2021 - 2022	2022 - 2023	2023 - 2024	2024 - 2025
			PE					61	61	60	60	60
			CEI					131	131	130	130	130
			CST					1,185	1,185	1,177	1,177	1,177

BOND - Capital Asset Acquisition Special Obligation Bonds

B.R. - Repayment of Capital Asset Acquisition Special Obligation Bonds

CIGP - County Incentive Grant Program

L RTP - Subject to Long Range Plan Amendment

PE Preliminary Engineering

CST Construction

CEI Construction Engineering Inspection


COMB Combined Funding in Prior Years

Totals reflect expenditures based on latest budgetary information of anticipated revenues, and may differ from actual amounts received.

MIAMI-DADE TRANSPORTATION PLANNING ORGANIZATION  
TRANSPORTATION IMPROVEMENT PROGRAM  
ROAD IMPACT FEE (RIF)

Road Impact Fee District: **District 9**

Municipalities: **Hialeah / Hialeah Gardens / Unincorporated Miami-Dade County**

TPO Project No.	Facility/Project Name		Bicycle Accom	Type of Work	Project Cost (\$000s)	Prior Years' Funding (\$000s)	
	From /Location	To /Location	Length (miles)				
Agency Project No.	Detailed Project Description			L RTP Ref	Project Cost (\$000s)	Prior Years' Funding (\$000s)	
	Status		Remarks				

PW000073	T.O.P.I.C.S.		Intersection improvements: T.O.P.I.C.S.			Activity /Phase	Funding (in \$000s)					
		0.0					Proposed		Tentative 3-Year Program			
73	Intersection improvements at various locations.						06-09	2020 - 2021	2021 - 2022	2022 - 2023	2023 - 2024	2024 - 2025
							PE	61	61	60	60	60
							CEI	61	61	60	60	60
							CST	484	484	476	476	476

PW000074	Traffic Control Devices		Signalization			Activity /Phase	Funding (in \$000s)						
		0.0											
74	Traffic control devices at various locations including (but not limited to): W 18 Ave & W 39 St/W 39 Pl; W 28 Ave & W 52 St (NW 87 Ave & NW 106 St)						Proposed		Tentative 3-Year Program				
			06-09				2020 - 2021	2021 - 2022	2022 - 2023	2023 - 2024	2024 - 2025		
							PE		61	61	60	60	60
							CEI		61	61	60	60	60
				CST		484	484	476	476	476			

BOND - Capital Asset Acquisition Special Obligation Bonds  
B.R. - Repayment of Capital Asset Acquisition Special Obligation Bonds  
CIGP - County Incentive Grant Program  
L RTP - Subject to Long Range Plan Amendment

PE Preliminary Engineering  
CST Construction  
CEI Construction Engineering Inspection  
COMB Combined Funding in Prior Years

Totals reflect expenditures based on latest budgetary information of anticipated revenues, and may differ from actual amounts received.

MIAMI-DADE TRANSPORTATION PLANNING ORGANIZATION  
TRANSPORTATION IMPROVEMENT PROGRAM  
ROAD IMPACT FEE (RIF)

Road Impact Fee District: **District 9**

Municipalities: **Hialeah / Hialeah Gardens / Unincorporated Miami-Dade County**

TPO Project No.	Facility/Project Name		Bicycle Accom	Type of Work		Project Cost (\$000s)	Prior Years' Funding (\$000s)	<div><div>MIAMI-DADE COUNTY</div><div></div></div>					
	From /Location	To /Location	Length (miles)										
Agency Project No.	Detailed Project Description				LRTP Ref								
	Status		Remarks										
PW000521	Right-of-Way			Right-of-Way acquisition for construction projects					Funding (in \$000s)				
			0.0										
521	Right-of-Way acquisition for construction projects. Documenting, securing and preserving public rights-of-way.							Activity /Phase	Proposed		Tentative 3-Year Program		
					06-09				2020 - 2021	2021 - 2022	2022 - 2023	2023 - 2024	2024 - 2025
							ROW		20	20	20	20	20

<b>Yearly Totals</b>	3,726	3,726	3,726	3,726	3,726
<b>5 Year TIP District Total</b>					<b>\$18,630</b>

**TOTAL COST - ALL PROJECTS**

Yearly Totals	Proposed Funding (in \$000s)				
	2020 - 2021	2021 - 2022	2022 - 2023	2023 - 2024	2024 - 2025
	99,639	99,641	99,640	99,636	99,638
<b>5 Year TIP Total</b>					<b>\$498,194</b>

BOND - Capital Asset Acquisition Special Obligation Bonds  
B.R. - Repayment of Capital Asset Acquisition Special Obligation Bonds  
CIGP - County Incentive Grant Program  
L RTP - Subject to Long Range Plan Amendment

PE Preliminary Engineering  
CST Construction  
CEI Construction Engineering Inspection  
COMB Combined Funding in Prior Years

Totals reflect expenditures based on latest budgetary information of anticipated revenues, and may differ from actual amounts received.

# Transportation Improvement Program (TIP)

## Part Two: 5-Year Project Listing Three-Cent Local Option Fuel Tax



PORTMIAMI



**Private Sector**



Miami-Dade Transportation  
Planning Organization



Fiscal Years 2020/2021 to 2024/2025  
Transportation Improvement Program (TIP)

## Three-Cent Local Option Fuel Tax

### Introduction

---

The Capital Improvement Local Option Fuel Gas Tax, authorized by Section 336.025 (1) (B), Florida Statutes became effective January 1, 1994. It was reduced from five cents to three cents on September 1, 1996. In accordance with state statute, proceeds of this tax have been programmed for transportation expenditures needed to meet the requirements of the capital improvement element of the adopted comprehensive plan.

### FY 2019-20 Projected Municipal Distribution

---

The actual distribution to the municipalities for FY 2020-21 will be based on a weighted formula which accounts for percentage of population (statistics from the Bureau of Economic and Business Research, at the University of Florida) and the centerline mileage of municipal roadway for each incorporated area from the "2017 City/County Mileage Report" – Florida Department of Transportation prepared in the Spring of each year with data reported as of September 30, 2017. The figures contained herein were calculated using these same reports. This estimate for FY 2020-21 will be sent to the municipalities at the time the County files its official estimate with the Florida Department of Revenue in April 2020.

In FY 2020-21, the estimated net revenue for the Capital Improvement Local Option Gas Tax projected as of March 19, 2020 is \$26.324 million at 95 percent with \$6.844 million to be distributed to the municipalities and \$19.48 million to be distributed to the County (26 percent to the municipalities and 74 percent to the County according to the current interlocal agreements). The State of Florida is allowed to impose a 7.3 percent administrative fee. The FY 2019-20 estimates, reflects a minor decrease from the current year in fuel tax revenues.

## Three-Cent Local Optional Fuel Tax – FY 2020-21 Projected Municipal Distribution

Jurisdiction	Population	Percentage Share of Total Proceeds	Gas Tax Distribution
Aventura	37,790	0.00498	131,068
Bal Harbour Village	2,920	0.00036	9,531
Bay Harbor Islands	5,908	0.00092	24,317
Biscayne Park	3,218	0.00076	20,008
Coral Gables	50,631	0.01142	300,729
Cutler Bay	45,373	0.00753	198,141
Doral	68,244	0.00986	259,686
El Portal	2,140	0.00053	13,973
Florida City	13,052	0.00239	62,842
Golden Beach	935	0.00036	9,425
Hialeah	238,906	0.03708	976,229
Hialeah Gardens	23,614	0.00376	98,883
Homestead	73,845	0.01236	325,255
Indian Creek Village	84	0.00006	1,504
Medley	842	0.00082	21,701
Miami	478,400	0.07340	1,932,105
Miami Beach	92,502	0.01364	359,040
Miami Gardens	113,628	0.02169	570,995
Miami Lakes	31,106	0.00537	141,307
Miami Shores Village	10,784	0.00257	67,571
Miami Springs	14,192	0.00365	96,082
North BayVillage	8,981	0.00125	32,782
North Miami	63,517	0.01018	268,106
North Miami Beach	45,612	0.00820	215,967
Opa-Locka	18,017	0.00302	79,496
Pinecrest	18,490	0.00459	120,733
South Miami	12,664	0.00254	66,831
Sunny Isles Beach	22,505	0.00296	77,877
Surfside	5,934	0.00099	26,078
Sweetwater	21,499	0.00342	89,900
Village of Key Biscayne	12,887	0.00203	53,526
Village of Palmetto Bay	24,144	0.00565	148,648
Virginia Gardens	2,433	0.00044	11,520
West Miami	7,806	0.00123	32,468
<b>TOTAL- Cities</b>	<b>1,572,603</b>	<b>0.26000</b>	<b>6,844,324</b>

## County Local Option Fuel Tax Transportation Projects

---

The County reviews the Capital Improvement Local Option Fuel Tax distribution for the Department of Transportation and Public Works on an annual basis for the most effective use of this limited funding subject to legislative actions taken by the Board of County Commissioners and state statute (\$19.48 million).

# Transportation Improvement Program (TIP)

## Part Two: 5-Year Project Listing

### People's Transportation Plan Improvements



PORTMIAMI



**Private Sector**



Miami-Dade Transportation  
Planning Organization



Fiscal Years 2020/2021 to 2024/2025  
Transportation Improvement Program (TIP)

## **People's Transportation Plan Improvements**

Miami-Dade County Department of Transportation and Public Works (DTPW)

On the November 5, 2002 ballot, voters approved the People's Transportation Plan (PTP), which provides for a half percent sales surtax to fund major transportation improvements.

The Citizens' Independent Transportation Trust (CITT), a group of citizens who function as an independent decision-making body, was created to oversee the construction and management of the PTP's transportation plan. The Department of Transportation and Public Works (DTPW) has worked closely with the CITT to provide a wide range of roadway and neighborhood improvements.

The plan includes the two categories from the PTP Ordinance that relate to the DTPW; major highway road improvements and neighborhood improvement projects.

### **Major Highway Road Improvement Projects**

---

Major road and bridge projects under construction or scheduled to begin construction include, but are not limited to:

- NW 37 Avenue from North River Drive to NW 79 Street
- SW 137 Avenue from US-1 to SW 200 Street
- SW 137 Avenue from HEFT to US-1
- SW 216 Street from SW 127 Avenue to HEFT

## Neighborhood Improvement Projects

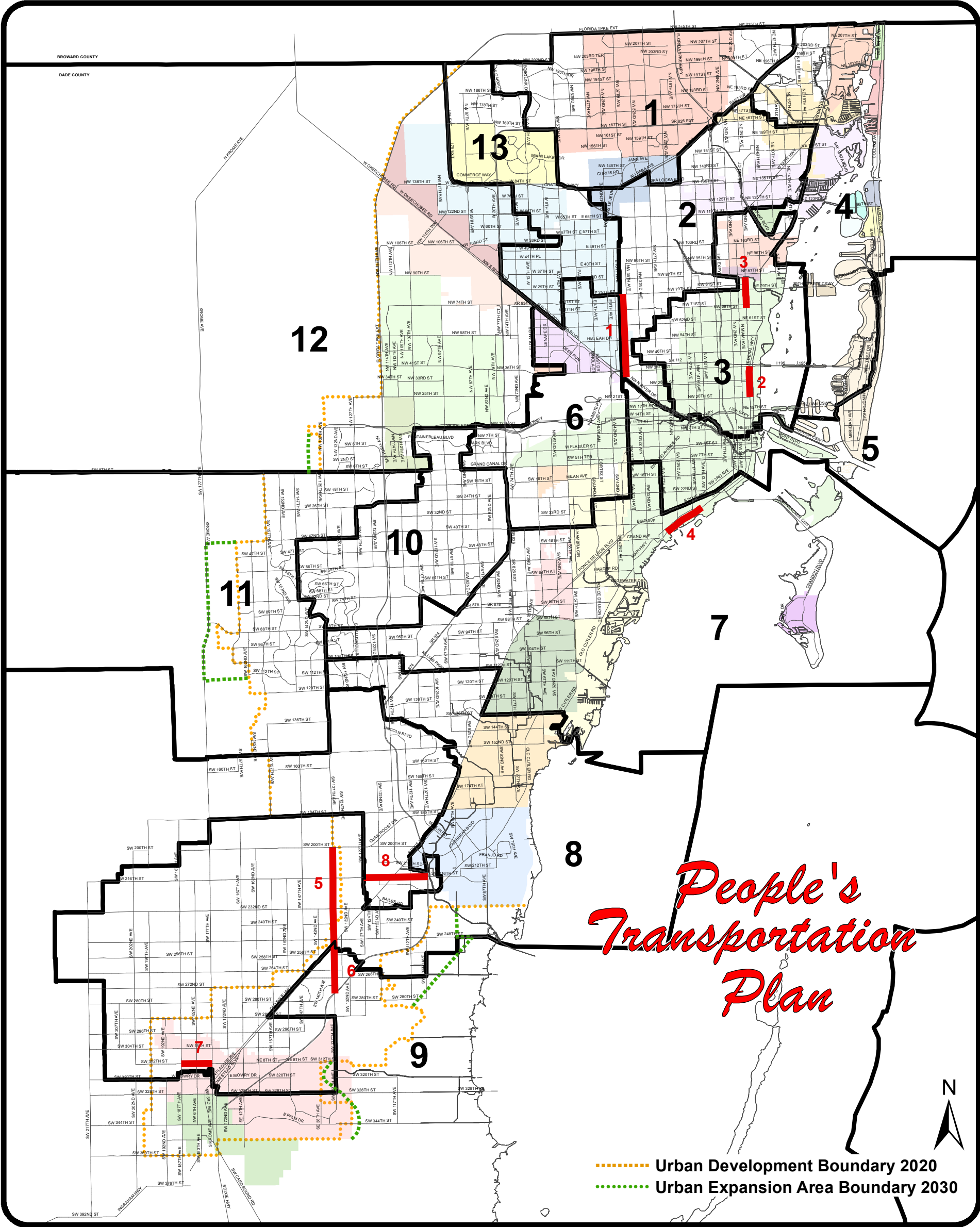
---

The DTPW, as part of the PTP, has been tasked with coordinating and constructing various categories of Neighborhood Improvement Projects.

To address the various non-site specific categories discussed in the PTP Ordinance, the Department created "The Neighborhood Improvement Projects Formula" to allocate funds. The formula takes into account population in the Unincorporated Municipal Service Area for each commission district, the needs as reported to the Department, and the percentage of maintained arterial and collector lane miles. A portion is then evenly distributed to each district. PTP Neighborhood Improvements include modifications of intersections, resurfacing of local and arterial roads, installation / repairs of guardrails, installation of school flashing signals, enhancement of greenways and bikeways, A.D.A. curb cuts / repairs, pavement markings, roadway lighting, traffic calming, traffic signals, and traffic sign replacement / repair. Such improvements also include replacement / repair of sidewalks, repair / installation of drainage and landscape beautification (including community image enhancements) related to the development, construction, operation or maintenance of roads and bridges in the County or to the expansion, operation or maintenance of bus and fixed guideway system.

The Neighborhood Improvement Projects include:

- Site Specific Neighborhood Improvement Sites
- Non-Site Specific Neighborhood Improvement Sites
- Countywide Neighborhood Improvements
- School Flashing Signals Program




Program of Projects

- Commission District 2
1. NW 37<sup>th</sup> Avenue from North River Drive to NW 79<sup>th</sup> Street
- Commission District 3
2. NE 2<sup>nd</sup> Avenue from NE 20<sup>th</sup> Street to NE 36<sup>th</sup> Street  
3. NE 2<sup>nd</sup> Avenue from NE 69<sup>th</sup> Street to West Little River Canal
- Commission District 7
4. South Bayshore Drive from Darwin Street to Mercy Way
- Commission District 8
5. SW 137<sup>th</sup> Avenue from US-1 to SW 200<sup>th</sup> Street  
6. SW 137<sup>th</sup> Avenue from HEFT to US-1  
7. SW 312<sup>th</sup> Street from SW 187<sup>th</sup> Avenue to SW 177<sup>th</sup> Avenue
- Commission District 9
8. SW 216<sup>th</sup> Street from SW 127<sup>th</sup> Avenue to HEFT

MIAMI-DADE TRANSPORTATION PLANNING ORGANIZATION  
TRANSPORTATION IMPROVEMENT PROGRAM  
PEOPLE'S TRANSPORTATION PLAN (PTP)

**Commission District 1**

**Barbara J. Jordan**

TPO Project No	Facility/Project Name		Bicycle Accom.	Type of Work		Project Cost (\$000s)	Prior Years Funding (\$000s)	
Agency Project No	From/Location	To/Location	Length (miles)	Remarks	L RTP Ref			

PW000303	PTP Neighborhood Improvements				\$0	\$7,980	Activity /Phase	Funding Source	Proposed Funding (in \$000s)				
									2020 - 2021	2021 - 2022	2022 - 2023	2023 - 2024	2024 - 2025
303		0.0	(See NOTE 1 below)	06-09									

<b>Yearly Totals</b>					
<b>5 Year TIP Total</b>					<b>\$0</b>


NOTE 1: *PTP NEIGHBORHOOD IMPROVEMENTS* Provided each Commission District with funds for Neighborhood Improvements in the categories listed below and according to an allocation formula based on population, reported needs and County-maintained road lane miles. DTPW continues to coordinate the Neighborhood Improvement Projects with County Commissioners' Offices based on their remaining allocation. Improvement categories include: modifications of intersections; resurfacing of local and arterial roads; installation / repairs of guardrails; installation of school flashing signals, enhancement of greenways and bikeways, A.D.A. curb cuts / repairs, pavement markings, roadway lighting, traffic calming, traffic signals, and traffic sign replacement / repair. Such improvements also include replacement / repair of sidewalks, repair / installation of drainage and landscape beautification (including community image enhancements) related to the development, construction, operation or maintenance of roads and bridges in the County.

NOTE 2: PE = Preliminary Engineering; CST = Construction; FS = Feasibility Study.

MIAMI-DADE TRANSPORTATION PLANNING ORGANIZATION  
TRANSPORTATION IMPROVEMENT PROGRAM  
PEOPLE'S TRANSPORTATION PLAN (PTP)

**Commission District 2**

**Jean Monestime**

TPO Project No	Facility/Project Name		Bicycle Accom.	Type of Work		Project Cost (\$000s)	Prior Years Funding (\$000s)							
Agency Project No	From/Location	To/Location	Length (miles)	Remarks	L RTP Ref									

PW000304 a	NW 37 Ave		Wide Curb Lane	Widen from 2 to 5 lanes		\$20,412	\$2,362	Activity /Phase	Funding Source	Proposed Funding (in \$000s)				
										2020 - 2021	2021 - 2022	2022 - 2023	2023 - 2024	2024 - 2025
20040330	North River Dr	NW 79 St	2.7	Prior Years' Funding as follows: \$1,388,000 for PE, \$974,000 for CST.	07-142									
								PE	PTP	115	75	75	75	30
								CEI	PTP	73	500	500	500	500
								CST	PTP	0	4,500	6,300	4,300	507

PW000305	PTP Neighborhood Improvements				\$0	\$6,140	Activity /Phase	Funding Source	Proposed Funding (in \$000s)				
									2020 - 2021	2021 - 2022	2022 - 2023	2023 - 2024	2024 - 2025
305		0.0	(See NOTE 1 below)	06-09									

PW000305a	Right-of-Way		Right-of-Way		\$1,549	\$1,369	Activity /Phase	Funding Source	Proposed Funding (in \$000s)					
									2020 - 2021	2021 - 2022	2022 - 2023	2023 - 2024	2024 - 2025	
000305a		0.0	R/W acquisition for construction projects	06-09					2020 - 2021	2021 - 2022	2022 - 2023	2023 - 2024	2024 - 2025	
								ROW	PTP	60	60	60	0	0

<b>Yearly Totals</b>	<b>\$248</b>	<b>\$5,135</b>	<b>\$6,935</b>	<b>\$4,875</b>	<b>\$1,037</b>
<b>5 Year TIP Total</b>					<b>\$18,230</b>


NOTE 1: PTP NEIGHBORHOOD IMPROVEMENTS Provided each Commission District with funds for Neighborhood Improvements in the categories listed below and according to an allocation formula based on population, reported needs and County-maintained road lane miles. DTPW continues to coordinate the Neighborhood Improvement Projects with County Commissioners' Offices based on their remaining allocation. Improvement categories include: modifications of intersections; resurfacing of local and arterial roads; installation / repairs of guardrails; installation of school flashing signals, enhancement of greenways and bikeways, A.D.A. curb cuts / repairs, pavement markings, roadway lighting, traffic calming, traffic signals, and traffic sign replacement / repair. Such improvements also include replacement / repair of sidewalks, repair / installation of drainage and landscape beautification (including community image enhancements) related to the development, construction, operation or maintenance of roads and bridges in the County.

NOTE 2: PE = Preliminary Engineering; CST = Construction; FS = Feasibility Study.

MIAMI-DADE TRANSPORTATION PLANNING ORGANIZATION  
TRANSPORTATION IMPROVEMENT PROGRAM  
PEOPLE'S TRANSPORTATION PLAN (PTP)

**Commission District 3**

**Audrey M. Edmonson**

TPO Project No	Facility/Project Name		Bicycle Accom.	Type of Work		Project Cost (\$000s)	Prior Years Funding (\$000s)							
Agency Project No	From/Location	To/Location	Length (miles)	Remarks	L RTP Ref									

PW000306 a	NE 2 Avenue		Bike Lane	Street/Traffic Operational Improv.		\$14,840	\$4,595	Activity /Phase	Funding Source	Proposed Funding (in \$000s)				
				Prior Years' Funding as follows: \$392,000 for PE, \$4,203,000 for CST. Additional funding in RIF District 2.	06-09					2020 - 2021	2021 - 2022	2022 - 2023	2023 - 2024	2024 - 2025
20040386	NE 20 Street	NE 36 Street	1.0											
								PE	PTP	86	43	0	0	0
								CEI	PTP	429	143	0	0	0
								CST	PTP	6,044	0	0	0	0

PW000445	NE 2 Avenue		Bike Lane	Street/Traffic Operational Improv.		\$10,900	\$10,900	Activity /Phase	Funding Source	Proposed Funding (in \$000s)				
				Prior Years' Funding as follows: \$339,000 for PE, \$10,529,000 for CST. Additional funding in RIF District 2.	06-09					2020 - 2021	2021 - 2022	2022 - 2023	2023 - 2024	2024 - 2025
445	NE 69 Street	West Little River Canal	1.0											

PW000309	PTP Neighborhood Improvements								Proposed Funding (in \$000s)				
									2020 - 2021	2021 - 2022	2022 - 2023	2023 - 2024	2024 - 2025
309		0.0	(See NOTE 1 below)	06-09	\$0	\$5,020	Activity /Phase	Funding Source					

PW000446	Right-of-Way				\$590	\$389	Activity /Phase	Funding Source	Proposed Funding (in \$000s)				
									2020 - 2021	2021 - 2022	2022 - 2023	2023 - 2024	2024 - 2025
000446		0.0	R/W acquisition for construction projects	06-09									
							ROW	PTP	67	67	67	0	0


NOTE 1: PTP NEIGHBORHOOD IMPROVEMENTS Provided each Commission District with funds for Neighborhood Improvements in the categories listed below and according to an allocation formula based on population, reported needs and County-maintained road lane miles. DTPW continues to coordinate the Neighborhood Improvement Projects with County Commissioners' Offices based on their remaining allocation. Improvement categories include: modifications of intersections; resurfacing of local and arterial roads; installation / repairs of guardrails; installation of school flashing signals, enhancement of greenways and bikeways, A.D.A. curb cuts / repairs, pavement markings, roadway lighting, traffic calming, traffic signals, and traffic sign replacement / repair. Such improvements also include replacement / repair of sidewalks, repair / installation of drainage and landscape beautification (including community image enhancements) related to the development, construction, operation or maintenance of roads and bridges in the County.

NOTE 2: PE = Preliminary Engineering; CST = Construction; FS = Feasibility Study.

MIAMI-DADE TRANSPORTATION PLANNING ORGANIZATION  
TRANSPORTATION IMPROVEMENT PROGRAM  
PEOPLE'S TRANSPORTATION PLAN (PTP)

**Commission District 3**

**Audrey M. Edmonson**

TPO Project No	Facility/Project Name		Bicycle Accom.	Type of Work		Project Cost (\$000s)	Prior Years Funding (\$000s)	
Agency Project No	From/Location	To/Location	Length (miles)	Remarks	L RTP Ref			

<b>Yearly Totals</b>	<b>\$6,626</b>	<b>\$253</b>	<b>\$67</b>	<b>\$0</b>	<b>\$0</b>
<b>5 Year TIP Total</b>				<b>\$6,946</b>	


NOTE 1: *PTP NEIGHBORHOOD IMPROVEMENTS* Provided each Commission District with funds for Neighborhood Improvements in the categories listed below and according to an allocation formula based on population, reported needs and County-maintained road lane miles. DTPW continues to coordinate the Neighborhood Improvement Projects with County Commissioners' Offices based on their remaining allocation. Improvement categories include: modifications of intersections; resurfacing of local and arterial roads; installation / repairs of guardrails; installation of school flashing signals, enhancement of greenways and bikeways, A.D.A. curb cuts / repairs, pavement markings, roadway lighting, traffic calming, traffic signals, and traffic sign replacement / repair. Such improvements also include replacement / repair of sidewalks, repair / installation of drainage and landscape beautification (including community image enhancements) related to the development, construction, operation or maintenance of roads and bridges in the County.

NOTE 2: PE = Preliminary Engineering; CST = Construction; FS = Feasibility Study.

MIAMI-DADE TRANSPORTATION PLANNING ORGANIZATION  
TRANSPORTATION IMPROVEMENT PROGRAM  
PEOPLE'S TRANSPORTATION PLAN (PTP)

**Commission District 4**

**Sally A. Heyman**

TPO Project No	Facility/Project Name		Bicycle Accom.	Type of Work		Project Cost (\$000s)	Prior Years Funding (\$000s)	
Agency Project No	From/Location	To/Location	Length (miles)	Remarks	L RTP Ref			

PW000310	PTP Neighborhood Improvements						Activity /Phase	Funding Source	Proposed Funding (in \$000s)				
			(See NOTE 1 below)	06-09					2020 - 2021	2021 - 2022	2022 - 2023	2023 - 2024	2024 - 2025
310		0.0			\$0	\$2,970							

Yearly Totals					
<b>5 Year TIP Total</b>					<b>\$0</b>


NOTE 1: PTP NEIGHBORHOOD IMPROVEMENTS Provided each Commission District with funds for Neighborhood Improvements in the categories listed below and according to an allocation formula based on population, reported needs and County-maintained road lane miles. DTPW continues to coordinate the Neighborhood Improvement Projects with County Commissioners' Offices based on their remaining allocation. Improvement categories include: modifications of intersections; resurfacing of local and arterial roads; installation / repairs of guardrails; installation of school flashing signals, enhancement of greenways and bikeways, A.D.A. curb cuts / repairs, pavement markings, roadway lighting, traffic calming, traffic signals, and traffic sign replacement / repair. Such improvements also include replacement / repair of sidewalks, repair / installation of drainage and landscape beautification (including community image enhancements) related to the development, construction, operation or maintenance of roads and bridges in the County.

NOTE 2: PE = Preliminary Engineering; CST = Construction; FS = Feasibility Study.

MIAMI-DADE TRANSPORTATION PLANNING ORGANIZATION  
TRANSPORTATION IMPROVEMENT PROGRAM  
PEOPLE'S TRANSPORTATION PLAN (PTP)

**Commission District 5**

**Eileen Higgins**

TPO Project No	Facility/Project Name		Bicycle Accom.	Type of Work		Project Cost (\$000s)	Prior Years Funding (\$000s)	
Agency Project No	From/Location	To/Location	Length (miles)	Remarks	L RTP Ref			

PW000311	PTP Neighborhood Improvements					\$0	\$2,880	Activity /Phase	Funding Source	Proposed Funding (in \$000s)				
										2020 - 2021	2021 - 2022	2022 - 2023	2023 - 2024	2024 - 2025
311		0.0	(See NOTE 1 below)	06-09										

Yearly Totals					
<b>5 Year TIP Total</b>					<b>\$0</b>


NOTE 1: *PTP NEIGHBORHOOD IMPROVEMENTS* Provided each Commission District with funds for Neighborhood Improvements in the categories listed below and according to an allocation formula based on population, reported needs and County-maintained road lane miles. DTPW continues to coordinate the Neighborhood Improvement Projects with County Commissioners' Offices based on their remaining allocation. Improvement categories include: modifications of intersections; resurfacing of local and arterial roads; installation / repairs of guardrails; installation of school flashing signals, enhancement of greenways and bikeways, A.D.A. curb cuts / repairs, pavement markings, roadway lighting, traffic calming, traffic signals, and traffic sign replacement / repair. Such improvements also include replacement / repair of sidewalks, repair / installation of drainage and landscape beautification (including community image enhancements) related to the development, construction, operation or maintenance of roads and bridges in the County.

NOTE 2: PE = Preliminary Engineering; CST = Construction; FS = Feasibility Study.

MIAMI-DADE TRANSPORTATION PLANNING ORGANIZATION  
TRANSPORTATION IMPROVEMENT PROGRAM  
PEOPLE'S TRANSPORTATION PLAN (PTP)

**Commission District 6**

**Rebeca Sosa**

TPO Project No	Facility/Project Name		Bicycle Accom.	Type of Work		Project Cost (\$000s)	Prior Years Funding (\$000s)	
Agency Project No	From/Location	To/Location	Length (miles)	Remarks	L RTP Ref			

PW000314	PTP Neighborhood Improvements						Activity /Phase	Funding Source	Proposed Funding (in \$000s)				
			(See NOTE 1 below)	06-09					2020 - 2021	2021 - 2022	2022 - 2023	2023 - 2024	2024 - 2025
314		0.0			\$0	\$5,840							

<b>Yearly Totals</b>					
<b>5 Year TIP Total</b>					<b>\$0</b>


NOTE 1: *PTP NEIGHBORHOOD IMPROVEMENTS* Provided each Commission District with funds for Neighborhood Improvements in the categories listed below and according to an allocation formula based on population, reported needs and County-maintained road lane miles. DTPW continues to coordinate the Neighborhood Improvement Projects with County Commissioners' Offices based on their remaining allocation. Improvement categories include: modifications of intersections; resurfacing of local and arterial roads; installation / repairs of guardrails; installation of school flashing signals, enhancement of greenways and bikeways, A.D.A. curb cuts / repairs, pavement markings, roadway lighting, traffic calming, traffic signals, and traffic sign replacement / repair. Such improvements also include replacement / repair of sidewalks, repair / installation of drainage and landscape beautification (including community image enhancements) related to the development, construction, operation or maintenance of roads and bridges in the County.

NOTE 2: PE = Preliminary Engineering; CST = Construction; FS = Feasibility Study.

MIAMI-DADE TRANSPORTATION PLANNING ORGANIZATION  
TRANSPORTATION IMPROVEMENT PROGRAM  
PEOPLE'S TRANSPORTATION PLAN (PTP)

**Commission District 7**

**Xavier L. Suarez**

TPO Project No	Facility/Project Name		Bicycle Accom.	Type of Work		Project Cost (\$000s)	Prior Years Funding (\$000s)							
Agency Project No	From/Location	To/Location	Length (miles)	Remarks	L RTP Ref									

PW000315 a	South Bayshore Drive		Bike Lane	Roadway Improvements, Drainage				Activity /Phase	Funding Source	Proposed Funding (in \$000s)				
				Prior Years' Funding as follows: \$208,000 for PE. Joint Participation Agreement with City of Miami for PE. CST funding in RIF District 2. Additional funding by WASD.	06-09					2020 - 2021	2021 - 2022	2022 - 2023	2023 - 2024	2024 - 2025
20040370	Darwin Street	Mercy Way	1.4			\$18,369	\$208	PE	PTP	70	110	126	0	0

PW000319	PTP Neighborhood Improvements								Proposed Funding (in \$000s)				
									2020 - 2021	2021 - 2022	2022 - 2023	2023 - 2024	2024 - 2025
319		0.0	(See NOTE 1 below)	06-09	\$0	\$10,580	Activity /Phase	Funding Source					

<b>Yearly Totals</b>	<b>\$70</b>	<b>\$110</b>	<b>\$126</b>	<b>\$0</b>	<b>\$0</b>
<b>5 Year TIP Total</b>				<b>\$306</b>	


NOTE 1: PTP NEIGHBORHOOD IMPROVEMENTS Provided each Commission District with funds for Neighborhood Improvements in the categories listed below and according to an allocation formula based on population, reported needs and County-maintained road lane miles. DTPW continues to coordinate the Neighborhood Improvement Projects with County Commissioners' Offices based on their remaining allocation. Improvement categories include: modifications of intersections; resurfacing of local and arterial roads; installation / repairs of guardrails; installation of school flashing signals, enhancement of greenways and bikeways, A.D.A. curb cuts / repairs, pavement markings, roadway lighting, traffic calming, traffic signals, and traffic sign replacement / repair. Such improvements also include replacement / repair of sidewalks, repair / installation of drainage and landscape beautification (including community image enhancements) related to the development, construction, operation or maintenance of roads and bridges in the County.

NOTE 2: PE = Preliminary Engineering; CST = Construction; FS = Feasibility Study.

MIAMI-DADE TRANSPORTATION PLANNING ORGANIZATION  
TRANSPORTATION IMPROVEMENT PROGRAM  
PEOPLE'S TRANSPORTATION PLAN (PTP)

**Commission District 8**

**Daniella Levine Cava**

TPO Project No	Facility/Project Name		Bicycle Accom.	Type of Work		Project Cost (\$000s)	Prior Years Funding (\$000s)							
Agency Project No	From/Location	To/Location	Length (miles)	Remarks	L RTP Ref									

PW20040343	SW 137 Ave		Bike Lane	Completion as two (2) continuous lanes		\$20,684	\$6,373	Activity /Phase	Funding Source	Proposed Funding (in \$000s)				
										2020 - 2021	2021 - 2022	2022 - 2023	2023 - 2024	2024 - 2025
20040343	US-1	SW 200 St	3.0	Prior Years' Funding as follows: \$3,385,000 for PE, \$2,719,000 for CST, \$269,000 for CEI. Additional funding in RIF District 6.	07-50									
								PE	PTP	100	98	208	0	0
								CEI	PTP	250	250	0	0	0
								CST	PTP	5,000	5,000	3,000	0	0

PW20040344	SW 137 Ave			Widen from 2 to 4 lanes		\$8,364	\$5,048	Activity /Phase	Funding Source	Proposed Funding (in \$000s)				
										2020 - 2021	2021 - 2022	2022 - 2023	2023 - 2024	2024 - 2025
20040344	SR-821 (HEFT)	US-1	1.7	Prior Years' Funding as follows: \$525,000 for PE, \$4,523,000 for CST. Additional funding in RIF District 6.	07-50					CST	PTP	3,266	0	0

PW20040342	SW 312 St (Campbell)			Widen to 5 lanes		\$3,455	\$11	Activity /Phase	Funding Source	Proposed Funding (in \$000s)				
										2020 - 2021	2021 - 2022	2022 - 2023	2023 - 2024	2024 - 2025
20040342	SW 187 Ave	SW 177 Ave	1.0	Prior Years' Funding as follows: \$11,000 for PE.				06-09						
								CST	PTP	1,722	1,722	0	0	0

PW000320	PTP Neighborhood Improvements				\$0	\$12,050	Activity /Phase	Funding Source	Proposed Funding (in \$000s)				
									2020 - 2021	2021 - 2022	2022 - 2023	2023 - 2024	2024 - 2025
320		0.0	(See NOTE 1 below)	06-09									


NOTE 1: PTP NEIGHBORHOOD IMPROVEMENTS Provided each Commission District with funds for Neighborhood Improvements in the categories listed below and according to an allocation formula based on population, reported needs and County-maintained road lane miles. DTPW continues to coordinate the Neighborhood Improvement Projects with County Commissioners' Offices based on their remaining allocation. Improvement categories include: modifications of intersections; resurfacing of local and arterial roads; installation / repairs of guardrails; installation of school flashing signals, enhancement of greenways and bikeways, A.D.A. curb cuts / repairs, pavement markings, roadway lighting, traffic calming, traffic signals, and traffic sign replacement / repair. Such improvements also include replacement / repair of sidewalks, repair / installation of drainage and landscape beautification (including community image enhancements) related to the development, construction, operation or maintenance of roads and bridges in the County.

NOTE 2: PE = Preliminary Engineering; CST = Construction; FS = Feasibility Study.

MIAMI-DADE TRANSPORTATION PLANNING ORGANIZATION  
TRANSPORTATION IMPROVEMENT PROGRAM  
PEOPLE'S TRANSPORTATION PLAN (PTP)

**Commission District 8**

**Daniella Levine Cava**

TPO Project No	Facility/Project Name		Bicycle Accom.	Type of Work		Project Cost (\$000s)	Prior Years Funding (\$000s)	
Agency Project No	From/Location	To/Location	Length (miles)	Remarks	L RTP Ref			

PW000320a	Right-of-Way		Right-of-Way		\$11,904	\$11,704	Activity /Phase	Funding Source	Proposed Funding (in \$000s)				
			R/W acquisition for construction projects	06-09					2020 - 2021	2021 - 2022	2022 - 2023	2023 - 2024	2024 - 2025
000320a		0.0					ROW	PTP	100	100	0	0	0

Yearly Totals	\$10,438	\$7,170	\$3,208	\$0	\$0
<b>5 Year TIP Total</b>				<b>\$20,816</b>	


NOTE 1: PTP NEIGHBORHOOD IMPROVEMENTS Provided each Commission District with funds for Neighborhood Improvements in the categories listed below and according to an allocation formula based on population, reported needs and County-maintained road lane miles. DTPW continues to coordinate the Neighborhood Improvement Projects with County Commissioners' Offices based on their remaining allocation. Improvement categories include: modifications of intersections; resurfacing of local and arterial roads; installation / repairs of guardrails; installation of school flashing signals, enhancement of greenways and bikeways, A.D.A. curb cuts / repairs, pavement markings, roadway lighting, traffic calming, traffic signals, and traffic sign replacement / repair. Such improvements also include replacement / repair of sidewalks, repair / installation of drainage and landscape beautification (including community image enhancements) related to the development, construction, operation or maintenance of roads and bridges in the County.

NOTE 2: PE = Preliminary Engineering; CST = Construction; FS = Feasibility Study.

MIAMI-DADE TRANSPORTATION PLANNING ORGANIZATION  
TRANSPORTATION IMPROVEMENT PROGRAM  
PEOPLE'S TRANSPORTATION PLAN (PTP)

**Commission District 9**

**Dennis C. Moss**

TPO Project No	Facility/Project Name		Bicycle Accom.	Type of Work		Project Cost (\$000s)	Prior Years Funding (\$000s)							
Agency Project No	From/Location	To/Location	Length (miles)	Remarks	L RTP Ref									

PW20040348	SW 216 Street		Bike Lane	Curb & Gutter, Traffic Operational Improv.		\$12,711	\$6,308	Activity /Phase	Funding Source	Proposed Funding (in \$000s)				
				Prior Years' Funding as follows: \$1,897,000 for PE, \$4,071,000 for CST, \$340,000 for CEI. Additional funding in RIF District 6.	06-09					2020 - 2021	2021 - 2022	2022 - 2023	2023 - 2024	2024 - 2025
20040348	SW 127 Avenue	HEFT	2.0					PE	PTP	530	97	0	0	0
								CST	PTP	5,200	476	0	0	0

PW000322	PTP Neighborhood Improvements				\$0	\$8,230	Activity /Phase	Funding Source	Proposed Funding (in \$000s)				
									2020 - 2021	2021 - 2022	2022 - 2023	2023 - 2024	2024 - 2025
322		0.0	(See NOTE 1 below)	06-09									

PW000322a	Right-of-Way		Right-of-Way		\$4,450	\$4,400	Activity /Phase	Funding Source	Proposed Funding (in \$000s)				
									2020 - 2021	2021 - 2022	2022 - 2023	2023 - 2024	2024 - 2025
000322a		0.0	R/W acquisition for construction projects	06-09									
							ROW	PTP	50	0	0	0	0

<b>Yearly Totals</b>	<b>\$5,780</b>	<b>\$573</b>	<b>\$0</b>	<b>\$0</b>	<b>\$0</b>
<b>5 Year TIP Total</b>					<b>\$6,353</b>


NOTE 1: PTP NEIGHBORHOOD IMPROVEMENTS Provided each Commission District with funds for Neighborhood Improvements in the categories listed below and according to an allocation formula based on population, reported needs and County-maintained road lane miles. DTPW continues to coordinate the Neighborhood Improvement Projects with County Commissioners' Offices based on their remaining allocation. Improvement categories include: modifications of intersections; resurfacing of local and arterial roads; installation / repairs of guardrails; installation of school flashing signals, enhancement of greenways and bikeways, A.D.A. curb cuts / repairs, pavement markings, roadway lighting, traffic calming, traffic signals, and traffic sign replacement / repair. Such improvements also include replacement / repair of sidewalks, repair / installation of drainage and landscape beautification (including community image enhancements) related to the development, construction, operation or maintenance of roads and bridges in the County.

NOTE 2: PE = Preliminary Engineering; CST = Construction; FS = Feasibility Study.

MIAMI-DADE TRANSPORTATION PLANNING ORGANIZATION  
TRANSPORTATION IMPROVEMENT PROGRAM  
PEOPLE'S TRANSPORTATION PLAN (PTP)

**Commission District 10**

**Sen. Javier D. Souto**

TPO Project No	Facility/Project Name		Bicycle Accom.	Type of Work		Project Cost (\$000s)	Prior Years Funding (\$000s)	
Agency Project No	From/Location	To/Location	Length (miles)	Remarks	L RTP Ref			

PW000323	PTP Neighborhood Improvements						Activity /Phase	Funding Source	Proposed Funding (in \$000s)				
			(See NOTE 1 below)	06-09					2020 - 2021	2021 - 2022	2022 - 2023	2023 - 2024	2024 - 2025
323		0.0			\$0	\$8,360							

<b>Yearly Totals</b>					
<b>5 Year TIP Total</b>					<b>\$0</b>


NOTE 1: *PTP NEIGHBORHOOD IMPROVEMENTS* Provided each Commission District with funds for Neighborhood Improvements in the categories listed below and according to an allocation formula based on population, reported needs and County-maintained road lane miles. DTPW continues to coordinate the Neighborhood Improvement Projects with County Commissioners' Offices based on their remaining allocation. Improvement categories include: modifications of intersections; resurfacing of local and arterial roads; installation / repairs of guardrails; installation of school flashing signals, enhancement of greenways and bikeways, A.D.A. curb cuts / repairs, pavement markings, roadway lighting, traffic calming, traffic signals, and traffic sign replacement / repair. Such improvements also include replacement / repair of sidewalks, repair / installation of drainage and landscape beautification (including community image enhancements) related to the development, construction, operation or maintenance of roads and bridges in the County.

NOTE 2: PE = Preliminary Engineering; CST = Construction; FS = Feasibility Study.

MIAMI-DADE TRANSPORTATION PLANNING ORGANIZATION  
TRANSPORTATION IMPROVEMENT PROGRAM  
PEOPLE'S TRANSPORTATION PLAN (PTP)

**Commission District 11**

**Joe A. Martinez**

TPO Project No	Facility/Project Name		Bicycle Accom.	Type of Work		Project Cost (\$000s)	Prior Years Funding (\$000s)	
Agency Project No	From/Location	To/Location	Length (miles)	Remarks	L RTP Ref			

PW000325	PTP Neighborhood Improvements				\$0	\$7,790	Activity /Phase	Funding Source	Proposed Funding (in \$000s)				
									2020 - 2021	2021 - 2022	2022 - 2023	2023 - 2024	2024 - 2025
325		0.0	(See NOTE 1 below)	06-09									

<b>Yearly Totals</b>					
<b>5 Year TIP Total</b>					<b>\$0</b>


NOTE 1: *PTP NEIGHBORHOOD IMPROVEMENTS* Provided each Commission District with funds for Neighborhood Improvements in the categories listed below and according to an allocation formula based on population, reported needs and County-maintained road lane miles. DTPW continues to coordinate the Neighborhood Improvement Projects with County Commissioners' Offices based on their remaining allocation. Improvement categories include: modifications of intersections; resurfacing of local and arterial roads; installation / repairs of guardrails; installation of school flashing signals, enhancement of greenways and bikeways, A.D.A. curb cuts / repairs, pavement markings, roadway lighting, traffic calming, traffic signals, and traffic sign replacement / repair. Such improvements also include replacement / repair of sidewalks, repair / installation of drainage and landscape beautification (including community image enhancements) related to the development, construction, operation or maintenance of roads and bridges in the County.

NOTE 2: PE = Preliminary Engineering; CST = Construction; FS = Feasibility Study.

MIAMI-DADE TRANSPORTATION PLANNING ORGANIZATION  
TRANSPORTATION IMPROVEMENT PROGRAM  
PEOPLE'S TRANSPORTATION PLAN (PTP)

**Commission District 12**

**Jose "Pepe" Diaz**

TPO Project No	Facility/Project Name		Bicycle Accom.	Type of Work		Project Cost (\$000s)	Prior Years Funding (\$000s)	
Agency Project No	From/Location	To/Location	Length (miles)	Remarks	L RTP Ref			

PW000327	PTP Neighborhood Improvements						Activity /Phase	Funding Source	Proposed Funding (in \$000s)				
			(See NOTE 1 below)	06-09					2020 - 2021	2021 - 2022	2022 - 2023	2023 - 2024	2024 - 2025
327		0.0			\$0	\$9,460							

Yearly Totals					
<b>5 Year TIP Total</b>					<b>\$0</b>


NOTE 1: *PTP NEIGHBORHOOD IMPROVEMENTS* Provided each Commission District with funds for Neighborhood Improvements in the categories listed below and according to an allocation formula based on population, reported needs and County-maintained road lane miles. DTPW continues to coordinate the Neighborhood Improvement Projects with County Commissioners' Offices based on their remaining allocation. Improvement categories include: modifications of intersections; resurfacing of local and arterial roads; installation / repairs of guardrails; installation of school flashing signals, enhancement of greenways and bikeways, A.D.A. curb cuts / repairs, pavement markings, roadway lighting, traffic calming, traffic signals, and traffic sign replacement / repair. Such improvements also include replacement / repair of sidewalks, repair / installation of drainage and landscape beautification (including community image enhancements) related to the development, construction, operation or maintenance of roads and bridges in the County.

NOTE 2: PE = Preliminary Engineering; CST = Construction; FS = Feasibility Study.

MIAMI-DADE TRANSPORTATION PLANNING ORGANIZATION  
TRANSPORTATION IMPROVEMENT PROGRAM  
PEOPLE'S TRANSPORTATION PLAN (PTP)

**Commission District 13**

**Esteban Bovo Jr.**

TPO Project No	Facility/Project Name		Bicycle Accom.	Type of Work		Project Cost (\$000s)	Prior Years Funding (\$000s)	
Agency Project No	From/Location	To/Location	Length (miles)	Remarks	L RTP Ref			

PW000329	PTP Neighborhood Improvements						Activity /Phase	Funding Source	Proposed Funding (in \$000s)				
			(See NOTE 1 below)	06-09					2020 - 2021	2021 - 2022	2022 - 2023	2023 - 2024	2024 - 2025
329		0.0			\$0	\$4,130							


<b>Yearly Totals</b>					
<b>5 Year TIP Total</b>					<b>\$0</b>

NOTE 1: *PTP NEIGHBORHOOD IMPROVEMENTS* Provided each Commission District with funds for Neighborhood Improvements in the categories listed below and according to an allocation formula based on population, reported needs and County-maintained road lane miles. DTPW continues to coordinate the Neighborhood Improvement Projects with County Commissioners' Offices based on their remaining allocation. Improvement categories include: modifications of intersections; resurfacing of local and arterial roads; installation / repairs of guardrails; installation of school flashing signals, enhancement of greenways and bikeways, A.D.A. curb cuts / repairs, pavement markings, roadway lighting, traffic calming, traffic signals, and traffic sign replacement / repair. Such improvements also include replacement / repair of sidewalks, repair / installation of drainage and landscape beautification (including community image enhancements) related to the development, construction, operation or maintenance of roads and bridges in the County.

NOTE 2: PE = Preliminary Engineering; CST = Construction; FS = Feasibility Study.

MIAMI-DADE TRANSPORTATION PLANNING ORGANIZATION  
TRANSPORTATION IMPROVEMENT PROGRAM  
PEOPLE'S TRANSPORTATION PLAN (PTP)

**Major Highway and Road Improvements (Countywide)**

TPO Project No	Facility/Project Name		Bicycle Accom.	Type of Work		Project Cost (\$000s)	Prior Years Funding (\$000s)	
Agency Project No	From/Location	To/Location	Length (miles)	Remarks	L RTP Ref			

PW000330	Advanced Traffic Mngmnt. System (A.T.M.S.)		ATMS to provide improved traffic flow				Activity /Phase	Funding Source	Proposed Funding (in \$000s)				
									2020 - 2021	2021 - 2022	2022 - 2023	2023 - 2024	2024 - 2025
330		0.0	Includes new Traffic Control Center.	06-09	\$49,027	\$45,535							
							CST	PTP	1,500	1,200	792	0	0


Yearly Totals	\$1,500	\$1,200	\$792	\$0	\$0
<b>5 Year TIP Total</b>					<b>\$3,492</b>

NOTE 1: PTP NEIGHBORHOOD IMPROVEMENTS Provided each Commission District with funds for Neighborhood Improvements in the categories listed below and according to an allocation formula based on population, reported needs and County-maintained road lane miles. DTPW continues to coordinate the Neighborhood Improvement Projects with County Commissioners' Offices based on their remaining allocation. Improvement categories include: modifications of intersections; resurfacing of local and arterial roads; installation / repairs of guardrails; installation of school flashing signals, enhancement of greenways and bikeways, A.D.A. curb cuts / repairs, pavement markings, roadway lighting, traffic calming, traffic signals, and traffic sign replacement / repair. Such improvements also include replacement / repair of sidewalks, repair / installation of drainage and landscape beautification (including community image enhancements) related to the development, construction, operation or maintenance of roads and bridges in the County.

NOTE 2: PE = Preliminary Engineering; CST = Construction; FS = Feasibility Study.

MIAMI-DADE TRANSPORTATION PLANNING ORGANIZATION  
TRANSPORTATION IMPROVEMENT PROGRAM  
PEOPLE'S TRANSPORTATION PLAN (PTP)

**Neighborhood Improvements (Countywide)**

TPO Project No	Facility/Project Name		Bicycle Accom.	Type of Work		Project Cost (\$000s)	Prior Years Funding (\$000s)							
Agency Project No	From/Location	To/Location	Length (miles)	Remarks	L RTP Ref									

PW000440	School Flashing Signals				\$13,275	\$11,534	Activity /Phase	Funding Source	Proposed Funding (in \$000s)				
			Program amended to include dynamic speed feedback signs as added safety feature to promote awareness of speeds around schools.	06-09					2020 - 2021	2021 - 2022	2022 - 2023	2023 - 2024	2024 - 2025
440		0.0							2020 - 2021	2021 - 2022	2022 - 2023	2023 - 2024	2024 - 2025
							PE/CST	PTP	800	691	250	0	0

PW000337	Arterial Roadway Improvements		Resurfacing, sidewalks and drainage on arterial roads		\$1,405	\$896	Activity /Phase	Funding Source	Proposed Funding (in \$000s)				
				06-09					2020 - 2021	2021 - 2022	2022 - 2023	2023 - 2024	2024 - 2025
337		0.0		06-09			PE/CST	PTP	259	250	0	0	0


PW000338	Street Light Retrofits		Safety retrofitting of existing street		\$5,918	\$4,562	Activity /Phase	Funding Source	Proposed Funding (in \$000s)				
									2020 - 2021	2021 - 2022	2022 - 2023	2023 - 2024	2024 - 2025
338	Various locations	0.0	Lighting to meet new safety standards	06-09									
							PE/CST	PTP	806	550	0	0	0

Yearly Totals	\$1,865	\$1,491	\$250	\$0	\$0
<b>5 Year TIP Total</b>					<b>\$3,606</b>

NOTE 1: PTP NEIGHBORHOOD IMPROVEMENTS Provided each Commission District with funds for Neighborhood Improvements in the categories listed below and according to an allocation formula based on population, reported needs and County-maintained road lane miles. DTPW continues to coordinate the Neighborhood Improvement Projects with County Commissioners' Offices based on their remaining allocation. Improvement categories include: modifications of intersections; resurfacing of local and arterial roads; installation / repairs of guardrails; installation of school flashing signals, enhancement of greenways and bikeways, A.D.A. curb cuts / repairs, pavement markings, roadway lighting, traffic calming, traffic signals, and traffic sign replacement / repair. Such improvements also include replacement / repair of sidewalks, repair / installation of drainage and landscape beautification (including community image enhancements) related to the development, construction, operation or maintenance of roads and bridges in the County.

NOTE 2: PE = Preliminary Engineering; CST = Construction; FS = Feasibility Study.

MIAMI-DADE TRANSPORTATION PLANNING ORGANIZATION  
TRANSPORTATION IMPROVEMENT PROGRAM  
PEOPLE'S TRANSPORTATION PLAN (PTP)

TPO Project No	Facility/Project Name		Bicycle Accom.	Type of Work		Project Cost (\$000s)	Prior Years Funding (\$000s)	
Agency Project No	From/Location	To/Location	Length (miles)	Remarks	L RTP Ref			

**TOTAL COST - ALL PROJECTS**

Yearly Totals	Proposed Funding (in \$000s)				
	2020 - 2021	2021 - 2022	2022 - 2023	2023 - 2024	2024 - 2025
	\$26,527	\$15,932	\$11,378	\$4,875	\$1,037
<b>5 Year TIP Total</b>					<b>\$59,749</b>

NOTE 1: *PTP NEIGHBORHOOD IMPROVEMENTS* Provided each Commission District with funds for Neighborhood Improvements in the categories listed below and according to an allocation formula based on population, reported needs and County-maintained road lane miles. DTPW continues to coordinate the Neighborhood Improvement Projects with County Commissioners' Offices based on their remaining allocation. Improvement categories include: modifications of intersections; resurfacing of local and arterial roads; installation / repairs of guardrails; installation of school flashing signals, enhancement of greenways and bikeways, A.D.A. curb cuts / repairs, pavement markings, roadway lighting, traffic calming, traffic signals, and traffic sign replacement / repair. Such improvements also include replacement / repair of sidewalks, repair / installation of drainage and landscape beautification (including community image enhancements) related to the development, construction, operation or maintenance of roads and bridges in the County.

NOTE 2: PE = Preliminary Engineering; CST = Construction; FS = Feasibility Study.

# Transportation Improvement Program (TIP)

## Part Two: 5-Year Project Listing

### Private Sector Improvements



PORTMIAMI



**Private Sector**



Miami-Dade Transportation  
Planning Organization



Fiscal Years 2020/2021 to 2024/2025  
Transportation Improvement Program (TIP)

## Private Sector Improvements

Miami-Dade County Department of Transportation and Public Works (DTPW)

The Private Sector Improvements Program addresses road improvement commitments to be made by private developers during the regional and local development approval process.

The improvements listed are necessary to help mitigate traffic impacts of specific large development projects such as Developments of Regional Impact (DRI) and other zoning requests reviewed by the Miami-Dade County Development Impact Committee (DIC) and approved by the Community Zoning Appeals Board (CZAB) or the Board of County Commissioners (BCC). These road improvement commitments are contained in County Commission zoning resolutions and/or documents proffered by development interests to the Commission. In some cases, especially DRI development orders, sketch drawings of the improvements are attached to these legal documents. The last column of the table in this section contains either the Commission Resolution Number or the official record book/page number associated with each improvement.

Unlike other parts of the TIP, the construction of improvements in this section are normally not linked to specific dates, but instead, are usually dependent upon the construction schedule of a specific development project, which can vary considerably according to the market and other conditions.

This section addresses road improvement commitments to be made by private developers as part of the land development process.

MIAMI-DADE TRANSPORTATION PLANNING ORGANIZATION  
TRANSPORTATION IMPROVEMENT PROGRAM  
IMPROVEMENTS BY PRIVATE SECTOR

Construction in Lieu of Road Impact Fee District 4

TPO Project No	Facility/Project Name	Length (miles)	Type of Work	LRTP Ref	Project Cost (\$000s)	Prior Years Funding (\$000s)	Constr. Year	Compl (Y/N)	Zoning Applicant Name	Commission Res. or Covenant Ord. Pg. #
Agency Project No	From /Location      To /Location		Remarks						Zoning Application No.	
PS0000014	NW 122 Avenue	1.0	New construction: 2 lanes	06-10	\$2,500			N	Steven D. Robinson (Beacon Lakes DRI)	Z-11-02
14	NW 25 Street      NW 41 Street									

MIAMI-DADE TRANSPORTATION PLANNING ORGANIZATION  
TRANSPORTATION IMPROVEMENT PROGRAM  
IMPROVEMENTS BY PRIVATE SECTOR

Construction in Lieu of Road Impact Fee District 5

TPO Project No	Facility/Project Name	Length (miles)	Type of Work	LRTP Ref	Project Cost (\$000s)	Prior Years Funding (\$000s)	Constr. Year	Compl (Y/N)	Zoning Applicant Name	Commission Res. or Covenant Ord. Pg. #
Agency Project No	From /Location      To /Location		Remarks						Zoning Application No.	
PS0000017	SW 137 Avenue	1.0	Widening: to 6 lanes	07-54	\$100			N	Gunhild Milner, et al	OR Book 19518. pg. 1218
17	Sunset Drive      Kendall Drive		Prior to issuance of first C.O.						Kendall Town Center	

MIAMI-DADE TRANSPORTATION PLANNING ORGANIZATION  
TRANSPORTATION IMPROVEMENT PROGRAM  
IMPROVEMENTS BY PRIVATE SECTOR

Subdivision Improvements

TPO Project No	Facility/Project Name	Length (miles)	Type of Work	L RTP Ref	Project Cost (\$000s)	Prior Years Funding (\$000s)	Constr. Year	Compl (Y/N)	Zoning Applicant Name	Commission Res. or Covenant Ord. Pg. #
Agency Project No	From /Location To /Location		Remarks						Zoning Application No.	
PS0000110	NW 25 Street (South side)	0.5	2 lanes of 4 lanes divided	07-142				N	Beacon Lake Phase 2	PB 165 Page 80
110	NW 127 Avenue NW 132 Place									
PS0000117 A	Kendall Dr/SW 88 St.	0.3	Widening to 6 lanes	06-09				N	Kendall Commons	PB 166 Pg 73
0000117A	SW 167 Avenue SW 162 Avenue									
PS0000303	SW 280 Street	1.0	Modification of existing improvements	06-09				N	Mandarin Square	
303	SW 142 Avenue SW 152 Avenue		Pending Final Plat approval						T-22106	
PS0000313	SW 232 Street (South side)	0.5	1/2 of R4.4 (R4.4 four lane divided)	06-09				N	MC Estates Subdivision	PB 167 Page 34
313	SW 112 Avenue SW 107 Avenue									

MIAMI-DADE TRANSPORTATION PLANNING ORGANIZATION  
TRANSPORTATION IMPROVEMENT PROGRAM  
IMPROVEMENTS BY PRIVATE SECTOR

Construction in Lieu of Road Impact Fee District 3

TPO Project No	Facility/Project Name	Length (miles)	Type of Work	LRTP Ref	Project Cost (\$000s)	Prior Years Funding (\$000s)	Constr. Year	Compl (Y/N)	Zoning Applicant Name	Commission Res. or Covenant Ord. Pg. #
Agency Project No	From /Location To /Location		Remarks						Zoning Application No.	
PS0000321	NE 151 Street	0.8	Widen from 4 to 6 lanes	07-46	\$6,665			N	Oleta Partners LLC (Sole Mia)	
0000321	Biscayne Boulevard Bay Vista Boulevard									

# Transportation Improvement Program (TIP)

## Part Two: 5-Year Project Listing Aviation On-Site Improvements



PORTMIAMI



**Private Sector**



Miami-Dade Transportation  
Planning Organization



Fiscal Years 2020/2021 to 2024/2025  
Transportation Improvement Program (TIP)

## **Aviation On-Site Improvements**


Miami-Dade County Aviation Department

The Miami-Dade County Transportation Improvement Program includes capital improvements for the Aviation Department for the continued development of Miami International Airport and the General Aviation Administration Airports (GAA-OPF, TMB, X51 & TNT). The funding for this program is primarily from revenue generated by the Aviation Department and from Federal and State grants.


Major projects at Miami-Dade County's airports include phases of the following:

	DOLLARS IN MILLIONS (FUNDED)
MIA - Perimeter Road Widening Realignment & Bridge Replacement	\$ 29.30
MIA - MIA Taxiways R Rehabilitation and Westside Cargo Fuel Tender Facility	\$ 31.30
MIA - Cc H Gates Internationalization (H11-H15) Phase 1	\$ 26.90
MIA - Central Terminal Phase 1 (E Thru F Connector and Cc F Infill)	\$ 143.10
MIA - Central Terminal Phase 2 (Including Façade)	\$ 113.00
MIA - South Terminal Expansion East Phase 1 (New Gates)	\$ 272.40
MIA - South Terminal Apron & Utilities Modification/Expansion & GSE Facility	\$ 47.70
MIA - New Fuel Storage - (4th Tank)	\$ 30.00
MIA - New Concourse F	\$ 479.60
MIA - Concourse G Demolition - Design	\$ 20.70
MIA - Central Base Apron and Utilities Modification and Expansion (Phase 1 & 2)	\$ 69.20
MIA - Airport Operations Center (AOC)	\$ 20.50
MIA - Surface Management Tool (Aerobahn System)	\$ 3.50
MIA - Bldg. 702 New Apron Expansion (& Warehouse) - Phase 1	\$ 35.70
MIA - Runway 9-27 Rehabilitation	\$ 119.60
GAA - X51 Security Enhancements and Upgrades	\$ 2.70
GAA - OPF Taxiways / Apron Rehabilitation and Repair	\$ 1.25
GAA - OPF Runway 12/30 Rehabilitation - Design	\$ 1.10
GAA - OPF Runway 9/27 Rehabilitation	\$ 77.60
GAA - OPF Engine Run-Up Pad	\$ 7.30
GAA - TNT Power Distribution & Airfield Line Feeder	\$ 0.30
GAA - TMB RIM HS1 with Taxiway H West Extension to Threshold	\$ 18.20
GAA - TMB South Apron Expansion & New Taxi lane	\$ 17.20
GAA - TMB Pave Shoulders for Runway 9L/27R	\$ 2.00
GAA - TMB Taxiway Y & D Rehabilitation (RIM 4)	\$ 3.40
<b>TOTAL:</b>	<b>\$ 1,573.50</b>


MIAMI-DADE TRANSPORTATION PLANNING ORGANIZATION  
TRANSPORTATION IMPROVEMENT PROGRAM  
AVIATION DEVELOPMENT  
(All Projects are at Miami International Airport - MIA and General Aviation Airports)

TPO Project No	Facility/Project Name	Type of Work	L RTP Ref	Project Cost (\$000s)	Prior Years Funding (\$000s)	Construction Year	FDOT Work Program Number	Federal Aid Number			
Agency Project No	Detailed Project Description										
	Status	Remarks/Comments									
AP4385411	MIA TERMINAL E TO F LIFE SAFETY	Life Safety Upgrades	AC-05	\$6,250	\$3,125	2021	438541-1				
4385411	Upgrade life safety equipment to existing Terminal from Cc E to F in order to comply with life safety standards including terminal Life safety gaps.										
	MEP/PSA Executed.	MDAD Project # W064A. MDAD will request reprogramming of funds to another project.	Activity /Phase	Funding Source	Proposed Funding (in \$000s)						
					2020 - 2021	2021 - 2022	2022 - 2023	2023 - 2024	2024 - 2025		
APAA001A	OPF Taxiways/Apron Rehabilitation and Repairs	Rehabilitate / Repair Pavement	AC-05	\$1,250	\$1,000	2020	444112-1				
AA001A	Pavement rehabilitation and overlay of pavement surfaces of taxiways and apron at OPF. The project supports the objective of preserving airport assets. 2015 FDOT Pavement Report shows PCI of 55 ("Poor") for Aprons and 67 ("Fair") for Taxiways at OPF.										
	Planning		Activity /Phase	Funding Source	Proposed Funding (in \$000s)						
					2020 - 2021	2021 - 2022	2022 - 2023	2023 - 2024	2024 - 2025		
					CONSTRUCTION	DPTO	0	0	0	0	0
					CONSTRUCTION	LF	0	0	0	0	0
APAA054A	MIA Runway 9-27 Rehabilitation	Rehabilitate Runway	AC-05	\$119,616	\$0	2024	PFL0012969				
AA054A	Pavement rehabilitation and reconstruction of MIA Runway 9-27 to include: airfield lighting refurbishments and transformer replacements for the airfield lighting system and navigational aids, movement markings, grooving, and pavement markings.										
	Planning	MDAD will be applying for FAA funding for a portion of the design and construction cost, and will cover any remaining unfunded costs.	Activity /Phase	Funding Source	Proposed Funding (in \$000s)						
					2020 - 2021	2021 - 2022	2022 - 2023	2023 - 2024	2024 - 2025		
					CONSTRUCTION	DPTO	0	0	0	5,833	0
					CONSTRUCTION	LF	0	0	0	5,833	0


**MIAMI-DADE TRANSPORTATION PLANNING ORGANIZATION**  
**TRANSPORTATION IMPROVEMENT PROGRAM**  
**AVIATION DEVELOPMENT**  
 (All Projects are at Miami International Airport - MIA and General Aviation Airports)

TPO Project No	Facility/Project Name	Type of Work	L RTP Ref	Project Cost (\$000s)	Prior Years Funding (\$000s)	Construction Year	FDOT Work Program Number	Federal Aid Number				
Agency Project No	Detailed Project Description											
	Status	Remarks/Comments										
APAA157A	TMB Replace Pedestrian Gates	Security Enhancements (access control)	AC-05	\$60	\$48	2020	446979-1					
AA157A	Replacement of twenty (20) AOA Pedestrian gates with new improved resistant gate & gate frames. with automatic hydraulic closure mechanism and with push button Cipher locks. The project will enhance the airport safety.											
	Planning	FY 2020 SAFE Funding				Activity /Phase	Funding Source	Proposed Funding (in \$000s)				
								2020 - 2021	2021 - 2022	2022 - 2023	2023 - 2024	2024 - 2025
APAA157B	X51 Installation of CCTV Cameras	Security Enhancements (access control)	AC-05	\$35	\$28	2020	446980-1					
AA157B	Installation of 3 hard wired CCTV PTZ Cameras at the Airside Operations building to monitor the airfield and main entrance gate. Includes a new pole, running conduit and cat 5 enclosure, surge protectors, grounding, lighting static dissipater, hardware.											
	Planning	FY SAFE Funding				Activity /Phase	Funding Source	Proposed Funding (in \$000s)				
								2020 - 2021	2021 - 2022	2022 - 2023	2023 - 2024	2024 - 2025
APAA157C	X51 No Trespassing Signage	Install Guidance Signs	AC-05	\$30	\$24	2020	446981-1					
AA157C	Procurement and installation of No Trespassing Signage every 80 feet on the perimeter of the airport and on landside areas, as required per Florida Statute 810. The project will enhance the airport security.											
	Planning	FY 2020 SAFE Funding				Activity /Phase	Funding Source	Proposed Funding (in \$000s)				
								2020 - 2021	2021 - 2022	2022 - 2023	2023 - 2024	2024 - 2025


**MIAMI-DADE TRANSPORTATION PLANNING ORGANIZATION**  
**TRANSPORTATION IMPROVEMENT PROGRAM**  
**AVIATION DEVELOPMENT**  
 (All Projects are at Miami International Airport - MIA and General Aviation Airports)

TPO Project No	Facility/Project Name	Type of Work	L RTP Ref	Project Cost (\$000s)	Prior Years Funding (\$000s)	Construction Year	FDOT Work Program Number	Federal Aid Number			
Agency Project No	Detailed Project Description										
	Status	Remarks/Comments									
APAA157D	TNT Installation of New Vehicle Main Entrance with Keypad	Security Enhancements (access control)	AC-05	\$70	\$56	2020	446982-1				
AA157D	Installation of a new vehicle main entrance including a new vehicle gate of the V-track, concrete footing to mount V-track and new poles, gate motor, motor controls, and 2-way Intercom system with keypad hardwired to AO Trailer and video cameras.										
	Planning	2020 SAVE Funding			Activity /Phase	Funding Source	Proposed Funding (in \$000s)				
							2020 - 2021	2021 - 2022	2022 - 2023	2023 - 2024	2024 - 2025
APAA157E	TNT Installation of CCTV Cameras	Security Enhancements (access control)	AC-05	\$35	\$28	2020	446978-1				
AA157E	Installation of 3 hard-wired CCTV Cameras at the Airside Operations building to monitor the airfield and main entrance gate, including a new pole, running conduit, cat 5 enclosure, surge protectors, grounding, lighting static dissipater, and hardware.										
	Planning	2020 SAFE Funding			Activity /Phase	Funding Source	Proposed Funding (in \$000s)				
							2020 - 2021	2021 - 2022	2022 - 2023	2023 - 2024	2024 - 2025
APAA157F	TNT Procurement of No Trespassing Signage	Install Guidance Signs	AC-05	\$30	\$24	2020	446977-1				
AA157F	The Project consists of the procurement of No Trespassing Signage every 80 feet on the perimeter of the airport and on landside areas, as per Florida Statute 810. The project will enhance the airport's access control and will improve safety.										
	Planning	2020 SAFE Funding			Activity /Phase	Funding Source	Proposed Funding (in \$000s)				
							2020 - 2021	2021 - 2022	2022 - 2023	2023 - 2024	2024 - 2025


MIAMI-DADE TRANSPORTATION PLANNING ORGANIZATION  
TRANSPORTATION IMPROVEMENT PROGRAM  
AVIATION DEVELOPMENT  
(All Projects are at Miami International Airport - MIA and General Aviation Airports)

TPO Project No	Facility/Project Name	Type of Work	L RTP Ref	Project Cost (\$000s)	Prior Years Funding (\$000s)	Construction Year	FDOT Work Program Number	Federal Aid Number	
Agency Project No	Detailed Project Description								
	Status	Remarks/Comments							
APAA177A	OPF Runway 12/30 Rehabilitation	Pavement Rehabilitation	AC-05	\$1,100	\$0	2026	PFL0013044		
AA177A	Pavement rehabilitation including demolition, lighting, pavement and markings of Runway 12/30 at Miami-Opa locka Executive Airport (OPF). The work includes all movement markings, grooving, and airfield lighting refurbishments and replacements.								
	Planning					Activity /Phase	Funding Source	Proposed Funding (in \$000s)	
								2020 - 2021	2021 - 2022
								2022 - 2023	2023 - 2024
								2024 - 2025	
						PLANNING	DDR	0	0
						PLANNING	LF	0	0
API111B	Homestead General Aviation Airport (X51) Security Project	Security Enhancements (EDS)	AC-05	\$2,789	\$765	2020	427756-1		
I111B	X-51 (Homestead General) security project involving access control and surveillance including improvements in Airport Operations Area such as adding fence, gates, lighting, and access control matrix devices.								
	Under Construction					Activity /Phase	Funding Source	Proposed Funding (in \$000s)	
								2020 - 2021	2021 - 2022
								2022 - 2023	2023 - 2024
								2024 - 2025	
						PLANNING	FDOT	0	0
						PLANNING	LF	0	0
APK027A	Homestead General Aviation Airport (X51) Runway 18/36 Pavement Rehabilitation	Runway: Rehab Runway	AC-05	\$472	\$377		431127-1		
K027A	This project will provide pavement milling and P-401 overlay on Runway 18/36 at Homestead General Aviation Airport. The milling should be to a depth of 1"and strengthening with 2.5" of P-401 asphalt for flexible pavement.								
	COMPLETED					Activity /Phase	Funding Source	Proposed Funding (in \$000s)	
								2020 - 2021	2021 - 2022
								2022 - 2023	2023 - 2024
								2024 - 2025	
						PLANNING	FDOT	0	0
						PLANNING	LFF	0	0


MIAMI-DADE TRANSPORTATION PLANNING ORGANIZATION  
TRANSPORTATION IMPROVEMENT PROGRAM  
AVIATION DEVELOPMENT  
(All Projects are at Miami International Airport - MIA and General Aviation Airports)

TPO Project No	Facility/Project Name	Type of Work	L RTP Ref	Project Cost (\$000s)	Prior Years Funding (\$000s)	Construction Year	FDOT Work Program Number	Federal Aid Number										
Agency Project No	Detailed Project Description																	
	Status	Remarks/Comments																
APK031A	TMB Relocate Airfield Rotating Beacon	Install Miscellaneous NAVAIDS	AC-05	\$534	\$0	2023	425873-2											
K031A	Relocate the existing airfield rotating beacon to the Westside of the airfield																	
	Planning					Activity /Phase	Funding Source	Proposed Funding (in \$000s)										
								2020 - 2021	2021 - 2022	2022 - 2023	2023 - 2024	2024 - 2025						
								CONSTRUCTION					DPTO	0	0	427	0	0
								CONSTRUCTION					LF	0	0	107	0	0
APK152A	MIA Cc H Headhouse Internationalization Gates H11, H14, H15 & H17	Terminal Development: Modify Terminal Building	AC-05	\$26,900	\$13,227	2022												
K152A	MDAD Project # T012A involves several phases. Ph. 1 consists of renovating the Headhouse's west side, the conversion of Gates H11 and H15 to international gates and the relocation of Gate H17. Phase 2 may be implemented in a subsequent 5-Year period. Scope is been revised to allow for new aircraft design types.																	
	Scope Revised due to New Aircraft Types/Mix	Total Project Cost is for Ph.1 only. Unfunded portions of the project costs will be covered by local funds.				Activity /Phase	Funding Source	Proposed Funding (in \$000s)										
								2020 - 2021	2021 - 2022	2022 - 2023	2023 - 2024	2024 - 2025						
								PLANNING					FDOT	2,500	0	0	0	0
								PLANNING					LFF	2,500	0	0	0	0
APN055A	Homestead General Aviation Airport (X51) Runway 18/36 Connectors Rehabilitation	Rehabilitate Runway	AC-05	\$347	\$277		429267-1											
N055A	This project will provide pavement milling and P-401 overlay on the Runway 18/36 and connectors at Homestead GA Airport. The scope will consist of survey & layout, milling, proof rolling, prime exposed base, paving, and restore striping. Milling at of 1" depth and strengthening with 2.5" of P-401 asphalt for flexible pavement.																	
	COMPLETED	Work performed in FY 2019 under the new RM-6-18/20 Contract for Pavement Repairs.				Activity /Phase	Funding Source	Proposed Funding (in \$000s)										
								2020 - 2021	2021 - 2022	2022 - 2023	2023 - 2024	2024 - 2025						
								PLANNING					FDOT	0	0	0	0	0
								PLANNING					LFF	0	0	0	0	0


**MIAMI-DADE TRANSPORTATION PLANNING ORGANIZATION**  
**TRANSPORTATION IMPROVEMENT PROGRAM**  
**AVIATION DEVELOPMENT**  
 (All Projects are at Miami International Airport - MIA and General Aviation Airports)

TPO Project No	Facility/Project Name	Type of Work	L RTP Ref	Project Cost (\$000s)	Prior Years Funding (\$000s)	Construction Year	FDOT Work Program Number	Federal Aid Number				
Agency Project No	Detailed Project Description											
	Status	Remarks/Comments										
APP246A	MIA Upgrade Terminal PLBs to 400 Hz Pre Conditioned Air	Improve Terminal Building (Standards)	AC-05	\$24,600	\$4,647		429272-1					
P246A	This project provides Passenger Loading Bridge (PLB) mounted 400 Hz Pre-Conditioned Air (PCA) and 90 KVa Point of Use (POU) 400 Hz ground power (GP) conversion units to accommodate the new emerging B747 & 747-8 aircraft.											
	Under Construction	All PLBs at MIA Satellite E have been installed. MDAD will request reprogramming of unused funds to V008B&V008C.	Activity /Phase	Funding Source	Proposed Funding (in \$000s)							
					2020 - 2021	2021 - 2022	2022 - 2023	2023 - 2024	2024 - 2025			
					PLANNING		DPTO	0	0	0	0	0
					PLANNING		LFF	0	0	0	0	0
APP248A	MIA Terminal Wide Facade Renovation (NTD through STD)	Improve Terminal Building	AC-05	\$35,897	\$0	2021	443531-1					
P248A	Upgrades to the general appearance and functionality of the MIA Central Terminal exterior to match the façade from North Terminal through South Terminal. The work involves upgrades to the curb front flooring, soffit and ceiling, sprinklers and lighting. CT's appearance, functionality and interior finishes will deliver a consistently modernized look to the MIA terminal.											
	Planning		Activity /Phase	Funding Source	Proposed Funding (in \$000s)							
					2020 - 2021	2021 - 2022	2022 - 2023	2023 - 2024	2024 - 2025			
					CONSTRUCTION		DDR/LFF	2,000	0	0	0	0
					CONSTRUCTION		DDR/LFF	8,574	7,375	0	0	0
CONSTRUCTION		LF	10,574	7,375	0	0	0					
APP250A	MIA Airport Operations and Communications Center (AOCC)	Security Enhancements (EDS) / New AOC	AC-05	\$20,500	\$5,965	2022	436692-1					
P250A	Consolidation and integration of all security, command and control functions for managing emergencies at the MIA Terminal Building. Construction of a new AOC equipped with backup power and air-conditioning, and electronic systems.											
	Design Development in progress. NTP expected in Jan 2020.	Unfunded portion of the project will be covered with local funds.	Activity /Phase	Funding Source	Proposed Funding (in \$000s)							
					2020 - 2021	2021 - 2022	2022 - 2023	2023 - 2024	2024 - 2025			


**MIAMI-DADE TRANSPORTATION PLANNING ORGANIZATION**  
**TRANSPORTATION IMPROVEMENT PROGRAM**  
**AVIATION DEVELOPMENT**  
(All Projects are at Miami International Airport - MIA and General Aviation Airports)

TPO Project No	Facility/Project Name	Type of Work	L RTP Ref	Project Cost (\$000s)	Prior Years Funding (\$000s)	Construction Year	FDOT Work Program Number	Federal Aid Number							
Agency Project No	Detailed Project Description														
	Status	Remarks/Comments													
APP253A	MIA Central Base Apron and Utilities Modification and Expansion Phases 1 & 2	Rehabilitate Taxiway	AC-05	\$69,201	\$9,044	2021	431229-2								
P253A	MDAD Proj # V037A-C. Phase IA: Culverting of 10A Canal;Phase IB Apron Pavement Modification and Expansion; Phase IC -Apron Pavement Modification and Expansion and Phase II Apron pavement. For funding purposes, the project is sub-divided into 4 phases.														
	NTP issued 6/17/2019. Construction In Progress.	In FY 2017 and FY 2018, FAA participated in the design and construction costs. Additional FAA funds for construction expected in FY2020-21.	Activity /Phase	Funding Source	Proposed Funding (in \$000s)										
					2020 - 2021	2021 - 2022	2022 - 2023	2023 - 2024	2024 - 2025						
					CONSTRUCTION					DPTO	0	0	0	0	0
					CONSTRUCTION					FDOT DDR	2,226	0	0	0	0
					CONSTRUCTION					LFF	2,226	0	0	0	0
APP256A	MIA Taxiway "R" Realignment, Westside Cargo Fuel Tender Facility Demolition - Construction	Extend Taxiway (Capacity)	AC-05	\$31,332	\$8,000										
P256A	Taxiway R will be relocated to a runway-to-taxiway separation of 500 ft. (object-free area of 167.2 ft.), to accommodate Group VI aircraft. The Project will demolish the Fuel Tender Facility, and construct new flexible pavement on Taxiway R and connectors, pavement taxiway, stormwater drainage improvements, canal culvert, relocate glide slope, new centerline and edge lighting, signage and markings.														
	Under Construction	FAA participates in the construction costs. Project is part of MIA Taxiways S, T & R Rehabilitation Project, as per MDAD Capital Improvement Program.	Activity /Phase	Funding Source	Proposed Funding (in \$000s)										
					2020 - 2021	2021 - 2022	2022 - 2023	2023 - 2024	2024 - 2025						
					CONSTRUCTION					DDR	0	0	0	0	0
					CONSTRUCTION					LF	0	0	0	0	0
APP264A	Miami International Airport (MIA) Terminal wide Re-Roofing, Drains & Scuppers	Rehabilitate Terminal Building	AC-05	\$18,342	\$9,171		429531-1								
P264A	Installation of a terminal roof and additional roof drains on the MIA Terminal roof to compensate for the roof drains and scuppers that have been blocked or removed by new construction and Terminal additions.														
		MDAD will request reprogramming of remaining funds to V008B & V008C (New Cc "F" project).	Activity /Phase	Funding Source	Proposed Funding (in \$000s)										
					2020 - 2021	2021 - 2022	2022 - 2023	2023 - 2024	2024 - 2025						
					CONSTRUCTION					DDR	0	0	0	0	0
CONSTRUCTION					LFF	0	0	0	0	0					


MIAMI-DADE TRANSPORTATION PLANNING ORGANIZATION  
TRANSPORTATION IMPROVEMENT PROGRAM  
AVIATION DEVELOPMENT  
(All Projects are at Miami International Airport - MIA and General Aviation Airports)

TPO Project No	Facility/Project Name	Type of Work	L RTP Ref	Project Cost (\$000s)	Prior Years Funding (\$000s)	Construction Year	FDOT Work Program Number	Federal Aid Number				
Agency Project No	Detailed Project Description											
	Status	Remarks/Comments										
APP267A	MIA Wayfinding and Signage Master Plan Implementation	Improve Airport Miscellaneous Improvements	AC-05	\$6,600	\$3,315		420435-1					
P267A	The project involves the implementation of the Wayfinding & Signage Master Plan related to the rebranding of the terminals as North, Central & South. Implementation of Central Boulevard Signage											
	COMPLETED	Unfunded portion of the project funded by local share	Activity /Phase	Funding Source	Proposed Funding (in \$000s)							
					2020 - 2021	2021 - 2022	2022 - 2023	2023 - 2024	2024 - 2025			
APPFL0009079	Kendall Tamiami Executive Airport Taxiway D Connector Rehabilitation - RIM 04	Extend Taxiway (Standards)	AC-05	\$3,400	\$1,880	2020	431130-5					
PFL0009079	Rehabilitation of Taxiway D Connector. Modify taxiway A and D at entrance to Rwy 9L and 13 to eliminate the wide expanses of pavement. Construct new Airplane Design Group (ADG) III taxiways with adjacent holding bay/run-up area east of the wind cone.											
	Under Construction / Phase 2	MDAD Project # W076A. In FY 2016 and FY 2017, a total of \$3,126,000 in FAA funds were allocated for design and construction under this project.	Activity /Phase	Funding Source	Proposed Funding (in \$000s)							
					2020 - 2021	2021 - 2022	2022 - 2023	2023 - 2024	2024 - 2025			
						PLANNING	FDOT	0	0	0	0	0
						PLANNING	LFF	0	0	0	0	0
APPFL0010439	Miam Int'l Airport South Terminal Expansion New Gates	Aviation Expansion Project	AC-05	\$272,400	\$0	2022	439492-1					
PFL0010439	Project # X078A Extending the South Terminal's building and apron to provide additional functional space, including 3 ADG V swing gates, and necessary holdrooms, concessions, support spaces and sterile circulation at 3rd level.											
	Planning	Project X078A is included in the Aviation Department's Capital Improvement Plan (CIP). MDAD will cover the unfunded project costs.	Activity /Phase	Funding Source	Proposed Funding (in \$000s)							
					2020 - 2021	2021 - 2022	2022 - 2023	2023 - 2024	2024 - 2025			
						CAPITAL	DPTO	0	8,710	3,000	0	8,000
						CAPITAL	LF	0	241,690	3,000	0	8,000


MIAMI-DADE TRANSPORTATION PLANNING ORGANIZATION  
TRANSPORTATION IMPROVEMENT PROGRAM  
AVIATION DEVELOPMENT  
(All Projects are at Miami International Airport - MIA and General Aviation Airports)

TPO Project No	Facility/Project Name	Type of Work	L RTP Ref	Project Cost (\$000s)	Prior Years Funding (\$000s)	Construction Year	FDOT Work Program Number	Federal Aid Number							
Agency Project No	Detailed Project Description														
	Status	Remarks/Comments													
APT021A	MIA Cc D A380 Modifications	Gates Modifications	AC-05	\$5,000	\$2,500		423290 3								
T021A	Modification to gate to provide a fully operational A380 gate for airlines services. Includes a new hight PLB serving the upper deck, single PLB serving the lower main deck, additional electrical pier and pre-conditioned air necessary for large aircraft.														
	Completed/ Closeout	Project has been re-designed to simplify the concept. Gate D2 installed as a standard PLB.	Activity /Phase	Funding Source	Proposed Funding (in \$000s)										
					2020 - 2021	2021 - 2022	2022 - 2023	2023 - 2024	2024 - 2025						
					PLANNING					FDOT	0	0	0	0	0
					PLANNING					LFF	0	0	0	0	0
APT042A	MIA South Central Terminal BHS Bldg	Design, engineering and construction-related services to modify Terminal Building	AC-05	\$36,051	\$13,276	2021	439203-1								
T042A	Modify or construct terminal building infrastructure to recapitalize TSA Explosive Detection System located in the Checked Baggage Inspection System at Concourses E, F, G, H and J.														
	Building Construction Completed		Activity /Phase	Funding Source	Proposed Funding (in \$000s)										
					2020 - 2021	2021 - 2022	2022 - 2023	2023 - 2024	2024 - 2025						
					DESIGN/BUILD					DDR	0	0	0	0	0
					DESIGN/BUILD					DPTO	0	0	0	0	0
DESIGN/BUILD					LF	0	0	0	0	0					


**MIAMI-DADE TRANSPORTATION PLANNING ORGANIZATION**  
**TRANSPORTATION IMPROVEMENT PROGRAM**  
**AVIATION DEVELOPMENT**  
 (All Projects are at Miami International Airport - MIA and General Aviation Airports)

TPO Project No	Facility/Project Name	Type of Work	L RTP Ref	Project Cost (\$000s)	Prior Years Funding (\$000s)	Construction Year	FDOT Work Program Number	Federal Aid Number						
Agency Project No	Detailed Project Description													
	Status	Remarks/Comments												
APV005A	MIA South Terminal Apron & Utilities Modification/Expansion & GSE Facility Phase1	Capacity Expansion	AC-05	\$47,700	\$6,330	2021	436693-1							
V005A	V005A/V013A Design and construction of expansion of aircraft apron of rigid concrete pavement and flexible asphalt pavement to provide additional hardstand positions. Scope includes work at Concourse F Apron and utilities (western limits of the project). Increases the total number of aircraft hardstand position from four (4) (existing) to ten (10) total positions.													
	Design	Project included in the Aviation Department's Capital Improvement Plan (CIP).	Activity /Phase	Funding Source	Proposed Funding (in \$000s)									
					2020 - 2021	2021 - 2022	2022 - 2023	2023 - 2024	2024 - 2025					
					PRELIMINARY ENGINEERING				FDOT DDR	0	0	0	0	0
					CONSTRUCTION				GMR	3,000	5,500	0	0	0
					PRELIMINARY ENGINEERING				LF	0	0	0	0	0
					CONSTRUCTION				LF	3,000	29,870	0	0	0
APV006A	MIA Taxi Lot Replacement/Land Acquisition	Relocation and/or Land Acquisition	AC-05	\$10,247	\$901		436694-1-94							
V006A	Relocation of the existing TNC lot to a new temporary or permanent location.													
	Planning	MDAD is in negotiations for a suitable property for project location.	Activity /Phase	Funding Source	Proposed Funding (in \$000s)									
					2020 - 2021	2021 - 2022	2022 - 2023	2023 - 2024	2024 - 2025					
					PLANNING				FDOT DS	0	0	0	0	0
PLANNING				LFF	0	0	0	0	0					
APV008A	Miami International Aiport Terminal E thru F Connector	Construct Connector	AC-05	\$25,080	\$8,540		438618-1							
V008A	Construct a new post-security passenger connector corridor between Terminal E and F to provide enhanced passenger circulation between the concourses													
	Planning	The project is part of Aviation Department's MIA Central Terminal Redevelopment (Phase 1).	Activity /Phase	Funding Source	Proposed Funding (in \$000s)									
					2020 - 2021	2021 - 2022	2022 - 2023	2023 - 2024	2024 - 2025					
					PLANNING				FDOT	0	0	4,000	0	0
					PLANNING				LFF	0	0	4,000	0	0


**MIAMI-DADE TRANSPORTATION PLANNING ORGANIZATION**  
**TRANSPORTATION IMPROVEMENT PROGRAM**  
**AVIATION DEVELOPMENT**  
(All Projects are at Miami International Airport - MIA and General Aviation Airports)

TPO Project No	Facility/Project Name	Type of Work	L RTP Ref	Project Cost (\$000s)	Prior Years Funding (\$000s)	Construction Year	FDOT Work Program Number	Federal Aid Number										
Agency Project No	Detailed Project Description																	
	Status	Remarks/Comments																
APV008C	MIA New Concourse "F"	Improve Terminal Building (Capacity)	AC-05	\$479,600	\$0	2024	PFL001308 1											
V008C	Various modernization / optimization projects including Aircraft Parking (pavement, utilities and gates); Concourse F Improvements (holdroom expansion, interior, fixtures and equipment); Check-In lobby and Checkpoint consolidation. The Project will optimize aircraft gate capabilities, to balance terminal facilities to traffic levels consistent with fleet and air service forecasts. and to provide connectivity between Cc E, Cc F and the North Terminal at MIA.																	
	Planning/Project Definition	MDAD Projects V008B &V008C. MDAD will cover the unfunded project costs.				Activity /Phase	Funding Source	Proposed Funding (in \$000s)										
								2020 - 2021	2021 - 2022	2022 - 2023	2023 - 2024	2024 - 2025						
								CONSTRUCTION					DPTO	0	0	0	3,091	0
								CONSTRUCTION					LF	0	0	0	3,091	0
APV009A	Miami Executive Airport (TMB) Taxiway Rehabilitation	Rehabilitate Taxiway	AC-05	\$18,218	\$6,460	2020	435379-1 & 444905-1											
V009A	Hot Spot 1 mitigation eliminating direct access to Runway 13-31 from Taxiways H and E. New Connectors D1 and D2, and expansion of Twy H West from new D2 to the Rwy 9R threshold. Demolish Twy E3 at intersection of Twys D and E and relocate to the east. Project implements FAA's mandate to reduce runway incursions through the Runway Incursion Mitigation (RIM) Program, and improve airfield circulation.																	
	Design Completed	Funding will cover portions of costs under the related Project W125A. FAA participates in the costs for construction.				Activity /Phase	Funding Source	Proposed Funding (in \$000s)										
								2020 - 2021	2021 - 2022	2022 - 2023	2023 - 2024	2024 - 2025						
								CONSTRUCTION					GMR	0	0	0	0	0
								CONSTRUCTION					LFF	0	0	0	0	0
APV038D	MIA Consolidated Office Complex	Demolish / Construct Building	AC-05	\$14,300	\$1,550	2021	443530-1											
V038D	Remodeling and interior renovations of the Miami-Dade Aviation Department (MDAD)'s administrative buildings and the associated relocation of MDAD 's administrative functions and offices into the new building (Projects AA058A, AA058B, AA103A & AA103B). Enabling project for the implementation of capital projects for MIA included in the MDAD's Capital Improvement Program (CIP).																	
	Planning	MDAD will fund the remaining project cost.				Activity /Phase	Funding Source	Proposed Funding (in \$000s)										
								2020 - 2021	2021 - 2022	2022 - 2023	2023 - 2024	2024 - 2025						
								CONSTRUCTION					DDR	1,000	0	0	0	0
								CONSTRUCTION					DL	950	0	0	0	0
CONSTRUCTION					LF	5,400	0	0	0	0	0							


**MIAMI-DADE TRANSPORTATION PLANNING ORGANIZATION**  
**TRANSPORTATION IMPROVEMENT PROGRAM**  
**AVIATION DEVELOPMENT**  
(All Projects are at Miami International Airport - MIA and General Aviation Airports)

TPO Project No	Facility/Project Name	Type of Work	L RTP Ref	Project Cost (\$000s)	Prior Years Funding (\$000s)	Construction Year	FDOT Work Program Number	Federal Aid Number	
Agency Project No	Detailed Project Description								
	Status	Remarks/Comments							
APV095A	MIA Bldg. 719 Cargo Clearance Center Facility (CCCF) Demolition and Replacement	Replace Building	AC-05	\$31,131	\$0	2024	PFL001229 2		
V095A	Construction of a new Cargo Clearance Center Facility (CCCF), new parking garage and existing parking improvements on the Aviation Department-owned 2.8-acre site, to replace (demolish) the CCF in Bldg. 719 to provide offices and parking to CBP and USDA.								
	Planning	MDAD Project #V096B				Activity /Phase	Funding Source	Proposed Funding (in \$000s)	
								2020 - 2021	2021 - 2022
								2022 - 2023	2023 - 2024
								2024 - 2025	
						CONSTRUCTION	DDR	0	0
						CONSTRUCTION	LF	0	0
APW019A	Miami International Airport Fuel Storage Facility Expansion (4th Tank)	Construct Fuel Storage Facility	AC-05	\$30,042	\$9,097	2020	439835-1		
W019A	Design and construct a Fuel Facility Administration and Maintenance Building in Dike Area 6, and one or two jet fuel storage tanks with inbound jet fuel filtration station and oil/water separator. The MIA fueling facility is operated by MDAD for the use of all airlines.								
	30% Design Completed	PFL0011075				Activity /Phase	Funding Source	Proposed Funding (in \$000s)	
								2020 - 2021	2021 - 2022
								2022 - 2023	2023 - 2024
								2024 - 2025	
						PRELIMINARY ENGINEERING	DPTO	0	0
						PRELIMINARY ENGINEERING	LF	0	0
APW125A	TMB Taxiway "H" Eastward Extension		AC-05	\$17,206	\$2,000	2023	444180-1		
W125A	Expansion of the South Apron (Spots #14 to #17) at Miami Executive Airport (TMB), and establishment of a new Taxilane "H" apprx. 3,050 LF and 245,566 SF/27,286 SY), new pavement markings and taxilane edge lights.								
	75% Design Completed	MDAD will apply for FAA funding for a portion of the construction cost, and will cover the unfunded project costs.				Activity /Phase	Funding Source	Proposed Funding (in \$000s)	
								2020 - 2021	2021 - 2022
								2022 - 2023	2023 - 2024
								2024 - 2025	

MIAMI-DADE TRANSPORTATION PLANNING ORGANIZATION  
TRANSPORTATION IMPROVEMENT PROGRAM  
AVIATION DEVELOPMENT  
(All Projects are at Miami International Airport - MIA and General Aviation Airports)

TPO Project No	Facility/Project Name	Type of Work	L RTP Ref	Project Cost (\$000s)	Prior Years Funding (\$000s)	Construction Year	FDOT Work Program Number	Federal Aid Number	
Agency Project No	Detailed Project Description								
	Status	Remarks/Comments							
APX005A	OPF Blast Fence	Airport Miscellaneous Improvements	AC-05	\$263	\$0	2021	438806-1		
X005A	Design, purchase and install aircraft blast fence capable of Group IV aircraft run-up. Grade, install concrete base and taxiway connector to blast pad from Taxiway "H". Per OPF development plans, the airfield where multiple MRO's operate, is in need of a place for run-ups without closing taxiways or runways.								
						Activity /Phase	Funding Source	Proposed Funding (in \$000s)	
								2020 - 2021	2021 - 2022
								2022 - 2023	2023 - 2024
								2024 - 2025	
						CONSTRUCTION	DDR	210	0
						CONSTRUCTION	LF	53	0
APX006A	OPF New Parallel Taxiway	Construct Taxiway (Capacity)	AC-05	\$875	\$0	2021	438809-1		
X006A	Design and grade, pave new parallel taxiway with high speed turnoffs with Group IV capacity. Install LED taxiway edge lights, turn-off signs, paint taxiway lead off, centerline, edge lines, runway holding position markings, signs and centerline markings. This project will enable aircraft egress to approach ends of Runway 12/30 without having to cross the Runway at Opa-locka Executive Airport.								
						Activity /Phase	Funding Source	Proposed Funding (in \$000s)	
								2020 - 2021	2021 - 2022
								2022 - 2023	2023 - 2024
								2024 - 2025	
						CONSTRUCTION	DPTO	700	0
						CONSTRUCTION	LF	175	0
APX007A	OPF Runway 9L/27R Rehabilitation	Pavement Rehabilitation	AC-05	\$77,670	\$0	2023	438808-1		
X007A	The Project consists of pavement rehabilitation of Runway 9L/27R at Miami-Opa locka Executive Airport (OPF). The scope includes: Pavement mill and overlay, pavement markings and striping and installation of High Intensity Runway Lights (HIRL).								
	Planning	MDAD Projects X007A & X009A. FAA funding is programmed for FY 2023 -24 and MDAD will cover the unfunded project costs.				Activity /Phase	Funding Source	Proposed Funding (in \$000s)	
								2020 - 2021	2021 - 2022
								2022 - 2023	2023 - 2024
								2024 - 2025	
						PRELIMINARY ENGINEERING	DPTO	950	0
						PRELIMINARY ENGINEERING	LF	2,453	0


MIAMI-DADE TRANSPORTATION PLANNING ORGANIZATION  
TRANSPORTATION IMPROVEMENT PROGRAM  
AVIATION DEVELOPMENT  
(All Projects are at Miami International Airport - MIA and General Aviation Airports)

TPO Project No	Facility/Project Name	Type of Work	L RTP Ref	Project Cost (\$000s)	Prior Years Funding (\$000s)	Construction Year	FDOT Work Program Number	Federal Aid Number	
Agency Project No	Detailed Project Description								
	Status	Remarks/Comments							


APX010A	OPF Engine Run Up Pad	Airport Miscellaneous Improvements	AC-05	\$7,370	\$4,400	2021	438614-1 & 438614-2					
X010A	Construction of an asphalt pad for aircraft engine run-up. Installation of blast fence; construction of a connector to the Run Up Pad; drainage & regarding work; adjustment/addition of taxiway edge lighting, pavement markings, and signage. Project enhances airport safety and allows to meet FAA aircraft design requirements.											
	Under Design					Activity /Phase	Funding Source	Proposed Funding (in \$000s)				
								2020 - 2021	2021 - 2022	2022 - 2023	2023 - 2024	2024 - 2025

APX035A	MIA Bldg 702 New Cargo Apron & Airside Improvements (Conversion&Hardstand) Ph1	Construct Apron & Airside Improvements	AC-05	\$35,700	\$1,000	2023	442441-1								
X035A	Convert belly cargo Bldg 702 into a new cargo freight facility. Demolish test cell facility Bldgs 703 & 703A to construct a 62,000 sq yd concrete apron for six Group IV aircraft parking positions. Make other building / landside improvements. The hardstand is served through a new flexible pavement ADG IV taxilane from extended Taxiway "R". This allows north expansion of Bldg 702 by approx 33,000 sq ft for warehousing or office space.														
	Planning	Part of MDAD's Capital Improvement Plan (CIP). FY 2024 funding reprogrammed to another project. MDAD will fund unfunded project cost.	Activity /Phase	Funding Source	Proposed Funding (in \$000s)										
					2020 - 2021	2021 - 2022	2022 - 2023	2023 - 2024	2024 - 2025						
					PRELIMINARY ENGINEERING					DDR	0	0	0	0	0
					CONSTRUCTION					DDR	0	0	4,735	0	0
					CONSTRUCTION					DPTO	0	0	3,107	0	0
					PRELIMINARY ENGINEERING					LF	0	0	0	0	0
	CONSTRUCTION					LF	0	0	7,842	0	0				


**MIAMI-DADE TRANSPORTATION PLANNING ORGANIZATION**  
**TRANSPORTATION IMPROVEMENT PROGRAM**  
**AVIATION DEVELOPMENT**  
 (All Projects are at Miami International Airport - MIA and General Aviation Airports)

TPO Project No	Facility/Project Name	Type of Work	L RTP Ref	Project Cost (\$000s)	Prior Years Funding (\$000s)	Construction Year	FDOT Work Program Number	Federal Aid Number	
Agency Project No	Detailed Project Description								
	Status	Remarks/Comments							
APX061A	MIA Perimeter Road Widening, Realignment & Bridge Replacement	Road Access	AC-05	\$29,380	\$11,336	2021	429271-1		
X061A	Widen/realign Perimeter Rd near the MIA AOA South Gate, replace Tamiami Canal bridge, and reroute roadway to NW 42 Ct onto NW 20 St east of Airport's Fuel Farm, to address public right-of-way conveyance, and concurrency requirements. This provides continuous, unimpeded public access to MIA's terminal via a fully improved Perimeter Rd and Central Blvd preventing potential road closure during high threat alert levels near vulnerable facilities.								
	Planning	FY 2021 funds reprogrammed from FM 438818-1. MDAD will fund the remaining project costs.				Activity /Phase	Funding Source	Proposed Funding (in \$000s)	
								2020 - 2021	2021 - 2022
								2022 - 2023	2023 - 2024
								2024 - 2025	
						CONSTRUCTION	DDR	72	0
						CONSTRUCTION	DPTO	481	0
						CONSTRUCTION	LF	553	0
APX079A	MIA Concourse "G" Demolition	Demolition of Terminal Building & Apron Rehabilitation	AC-05	\$17,264	\$0	2027			
X079A	Demolition of Concourse "G" and rehabilitation and expansion of the apron, as part of the Aviation Department's Capital Improvement Program (CIP).								
	Conceptual Design	Project is part of the Central Terminal Redevelopment Program				Activity /Phase	Funding Source	Proposed Funding (in \$000s)	
								2020 - 2021	2021 - 2022
								2022 - 2023	2023 - 2024
								2024 - 2025	
						PLANNING	DDR	0	0
						PLANNING	LF	0	0
APY003A	MIA Surface Management System	Install Airport Surface Management System	AC-05	\$3,535	\$1,768	2020	444080 - 1		
Y003A	Implement a system for airport surface traffic management that allows for non-verbal communication of taxi instructions and clearances between FAA, Miami Airport Traffic Control (ATC) Tower, MDAD Ramp Tower, and aircraft arriving at MIA. Project's implementation eliminates radio frequency congestion, potential miscommunication, and delays of aircraft inbound to MIA Terminal gates.								
	Implementaton					Activity /Phase	Funding Source	Proposed Funding (in \$000s)	
								2020 - 2021	2021 - 2022
								2022 - 2023	2023 - 2024
								2024 - 2025	


MIAMI-DADE TRANSPORTATION PLANNING ORGANIZATION  
TRANSPORTATION IMPROVEMENT PROGRAM  
AVIATION DEVELOPMENT  
(All Projects are at Miami International Airport - MIA and General Aviation Airports)

TPO Project No	Facility/Project Name	Type of Work	L RTP Ref	Project Cost (\$000s)	Prior Years Funding (\$000s)	Construction Year	FDOT Work Program Number	Federal Aid Number										
Agency Project No	Detailed Project Description																	
	Status	Remarks/Comments																
APY005A	Miami Executive Airport (TMB) Runway 9R/27L Pave Shoulder	Widen Runway	AC-05	\$2,000	\$0	2023	431130 - 6											
Y005A	Add paved shoulders to the primary IFR runway 9R-27L, following completed shoulder extensions westernmost 1000 ft. Additional shoulders along the remaining 5000 ft. will minimize FOD, enhance technician safety and minimize runway closure for mowing. Project will increase the runway capacity to serve the majority of the based aircraft operations.																	
	Planning					Activity /Phase	Funding Source	Proposed Funding (in \$000s)										
								2020 - 2021	2021 - 2022	2022 - 2023	2023 - 2024	2024 - 2025						
								CONSTRUCTION					DDR	0	0	1,600	0	0
								CONSTRUCTION					LF	0	0	400	0	0
APY007A	Miami-Opa Locka Executive Airport (OPF) Widen Taxiway "P" to Provide ADG IV	Widen Taxiway (Standards)	AC-05	\$263	\$0	2023	442409-1											
Y007A	Design taxiway orientation of "P" from H to C for parallel Group IV design aircraft. Decommission and remove all signs and lighting; grade and pave to new orientation. Project is required to accommodate aircrafts of Design Group IV.																	
	Planning					Activity /Phase	Funding Source	Proposed Funding (in \$000s)										
								2020 - 2021	2021 - 2022	2022 - 2023	2023 - 2024	2024 - 2025						
								CONSTRUCTION					DPTO	0	0	210	0	0
								CONSTRUCTION					LF	0	0	53	0	0
APY008A	Miami Homestead General Aviation Airport (X51) Re-Establish & Overhaul Segmented Circle	Improve Utilities	AC-05	\$500	\$0	2023	431127-3											
Y008A	FAA-required that segmented circle needs to be replaced / improved to provide critical visual indication to pilots overflying the airport regarding the runway traffic pattern flow. Project allows airport to meet the FAA requirements for non-towered airports, and increases safety and efficiency of airport traffic.																	
	Planning					Activity /Phase	Funding Source	Proposed Funding (in \$000s)										
								2020 - 2021	2021 - 2022	2022 - 2023	2023 - 2024	2024 - 2025						
								CONSTRUCTION					DDR	0	0	400	0	0
								CONSTRUCTION					LFF	0	0	100	0	0

**MIAMI-DADE TRANSPORTATION PLANNING ORGANIZATION**  
**TRANSPORTATION IMPROVEMENT PROGRAM**  
**AVIATION DEVELOPMENT**  
(All Projects are at Miami International Airport - MIA and General Aviation Airports)

TPO Project No	Facility/Project Name	Type of Work	L RTP Ref	Project Cost (\$000s)	Prior Years Funding (\$000s)	Construction Year	FDOT Work Program Number	Federal Aid Number	
Agency Project No	Detailed Project Description								
	Status	Remarks/Comments							
APY009A	Dade-Collier Training and Transition Airport (TNT) Power Distribution & Airfield Light Feeder	Improve Utilities	AC-05	\$300	\$0	2023	438612-1		
Y009A	Installation of power distribution equipment to feed TNT's airfield to maintain continuous Airport operations, prevent periodic interruptions in power supply to airfield, communication links, and other Airport facilities. This project will enhance capacity at the Airport by providing required energy infrastructure system on the existing Airport property and facilities.								
	Planning					Activity /Phase	Funding Source	Proposed Funding (in \$000s)	
								2020 - 2021	2021 - 2022
								2022 - 2023	2023 - 2024
								2024 - 2025	
						CONSTRUCTION	DPTO	0	0
						CONSTRUCTION	LF	0	0
APY134A	Opa-Locka Executive Airport (OPF) Taxiways Y & D Rehabilitation	Taxiway Rehabilitation	AC-05	\$312	\$250	2020	445413-1		
Y134A	Survey, milling, proof roll and prime exposed base, resurfacing and replacement of markings & striping of Taxiways Y and D. The Pavement Condition Index (PCI) for certain Taxiways' Y & D segments ranges from 21 to 49 which indicated "poor condition" that requires rehabilitation.								
	Construction Ongoing	Of \$500,000 reprogrammed from FM 423288 (FOD) in FY 2019, \$250,000 were reprogrammed to other project.				Activity /Phase	Funding Source	Proposed Funding (in \$000s)	
								2020 - 2021	2021 - 2022
								2022 - 2023	2023 - 2024
								2024 - 2025	
APY155A	X-51 Security Upgrades	Improve Airport / Miscellaneous Improvements	AC-05	\$170	\$136	2020	445290-1		
Y155A	Deployment of Security Access Control Underground Conduit for security cameras at Homestead General Aviation Airport. Implemented concurrently with X-51 Security Project Y145A / FM 427756-1. The Security Access Control Underground Conduit will enhance the airport security.								
	Under Construction	NTP issued 9/11/2019. Construction 75% completed				Activity /Phase	Funding Source	Proposed Funding (in \$000s)	
								2020 - 2021	2021 - 2022
								2022 - 2023	2023 - 2024
								2024 - 2025	
						CONSTRUCTION	LF	0	0
						CONSTRUCTION	SS	0	0

MIAMI-DADE TRANSPORTATION PLANNING ORGANIZATION  
 TRANSPORTATION IMPROVEMENT PROGRAM  
 AVIATION DEVELOPMENT  
 (All Projects are at Miami International Airport - MIA and General Aviation Airports)

TPO Project No	Facility/Project Name	Type of Work	L RTP Ref	Project Cost (\$000s)	Prior Years Funding (\$000s)	Construction Year	FDOT Work Program Number	Federal Aid Number	
Agency Project No	Detailed Project Description								
	Status	Remarks/Comments							

<b>Yearly Total</b>	<b>\$49,597</b>	<b>\$300,520</b>	<b>\$33,281</b>	<b>\$39,310</b>	<b>\$48,197</b>
<b>5 Year TIP Total</b>					<b>470,905</b>

# Transportation Improvement Program (TIP)

## Part Two: 5-Year Project Listing Multimodal Seaport Development



PORTMIAMI



**Private Sector**



Miami-Dade Transportation  
Planning Organization



Fiscal Years 2020/2021 to 2024/2025  
Transportation Improvement Program (TIP)

## **Multimodal Seaport Development**

The Dante B. Fascell Port of Miami-Dade (PortMiami)

### **Transportation Improvement Program Safety**

---

PortMiami (Port) is known as the Cruise Capital of the World with more than 6.8 million passengers annually and with 22 cruise lines berthing 55 ships.

As a cargo gateway center, the Port handles more than 1.12 million twenty-foot equivalent units (TEU's) annually. The total value of the economic impact created by cargo containers moving via PortMiami is estimated at \$35 billion dollars to the State of Florida.

The Port's Transportation Improvement Program (TIP) is comprised of a total of approximately \$1.9 billion in funded projects over the next five years; and reflects the Port's aggressive strategy for optimizing land use and enhancing throughput capacity to meet the demands of the cargo and cruise industries.

As part of the Capital Development Program, the Port is dedicated to meet and exceed industry demands by supporting the following Capital Improvement Projects:

- Construction of Terminals
- Roadway project for new Cruise Terminals
- Modernization of Cargo Terminals with rubber tire gantry (RTG) cranes
- Additional Gantry Cranes
- Bulkhead Improvements
- Fumigation and Cold Chain Processing Center

The Port continues to assertively seek grant funding from local, state and federal sources. The TIP reflects participation from the Florida Department of Transportation (FDOT) with \$32.7 million in support of cranes, cargo improvements and other infrastructure projects. This agency and the Port's partners continue to be part of the established goals to support the program and accommodate growth.

## PortMiami Accomplishments

---

### **Cruise Terminal A**

Cruise Terminal A opened in October 2018 and accepted the largest cruise ship in the world, Symphony of the Seas, with 6,680 passengers.

### **Water and Sewer System Upgrades**

PortMiami is currently upgrading its Water and Sewer System for new services to upkeep its infrastructure.

## PortMiami Current Projects

---

### **Cargo Gate Modifications**

The Cargo Gate project will improve access and circulation and reduce the average truck gate processing time of approximately 2 hours to under one hour. Employment of innovative intelligent transportation systems, such as placing Radio-frequency identification (RFID) readers at critical ingress/egress points, will provide advanced notification of truck and cargo arrivals. Utilization of real-time gate data and advanced notification systems for planned cargo moves will increase throughput, lower shipping costs by making the process more seamless, and reducing unnecessary cargo movements.

### **Cargo Yard Modernization**

PortMiami has invested tremendously to receive larger cargo vessels by dredging the channel, purchasing new cranes, and constructing a tunnel with direct access to the national highway system. In order to handle the increased volume of containers, the port must concentrate on the modernization of its cargo yards through the investment in rubber tire gantry (RTG) cranes.

### **Cargo Gates**

The cargo yards entry point is improving its gates to more efficiently serve each cargo tenant's business. The Cargo Gate project will improve access and circulation and reduce the average truck gate processing time of approximately 2 hours to under one hour. Employment of innovative intelligent transportation systems, such as placing Radio-frequency identification (RFID) readers at critical ingress/egress points, will provide advanced notification of truck and cargo arrivals. Utilization of real-time gate data and advanced

notification systems for planned cargo moves will increase throughput, lower shipping costs by making the process more seamless, and reducing unnecessary cargo movements.

### **Cargo Yard Densification Program**

To optimize space and operational efficiencies the port is undergoing a two-phase densification program. The first phase converts the South Florida Container Terminal, Inc. (SFCT) Cargo Terminal yard from manual top-pick operations to electric Rubber Tire Gantry cranes. The work includes providing the necessary infrastructure, such as paving, drainage, utility, bus bar, etc. to prepare 14 acres of cargo land running eRTGs.

### **Inland Port**

Reintroduction of rail services at the Port has created an opportunity to develop an off-Port Inland Distribution Center to handle increased container traffic. The Port is seeking a consultant to assist with a planning study reviewing potential sites for an inland port.

### **Federal Inspection Facility**

PortMiami is planning to build new facility for Immigration and Customs Enforcement Operations.

### **Inspection and Fumigation Facility**

Develop a state-of-the-art inspection and fumigation facility in conjunction with Miami-Dade Seaport.

### **Infrastructure Improvements – Cruise Campus**

PortMiami is undergoing infrastructure improvements including but not limited to road work and relocations for future buildings constructed by Royal Caribbean Cruise Line, Norwegian Cruise Line and Carnival Cruise Line

### **New Cruise Boulevard Flyover**

PortMiami terminal improvements consist of terminal upgrades and new terminal construction with a future focus of separating cargo traffic from cruise traffic. The additional terminals require access and circulation modifications to address the increased capacity. By improving connectivity, the Port will offer a more efficient and pleasant passenger experience.

### **North Cruise Boulevard Extension**

The Port is extending cruise boulevard for added operations.

### **Virgin Rail Train Station**

The Port's anticipates growing from 6-million passengers to 10 million within the next ten years. The island's parking and circulation challenges will also grow. The railway's current level of capacity and the current and future cargo densification efforts present an opportunity to provide local and regional passenger rail service.

### **Bulkheads**

The Port is investing in construction technologies to extend the life of its bulkheads. To improve the cruise berths and cargo bays, the Port is improving its bulkheads by raising caps, constructing corrosion protection and seafloor stabilization, while construction methods for the bulkheads along the cargo berths are still being analyzed. Additionally, the Port will be constructing new cruise berths for the next generation of cruise vessels.

### **Channel Modifications**

PortMiami is improving its Seaport channels as a result of the new terminal additions at the Port of Miami.

### **Cruise Terminal Expansion**

The expansion of cruise terminals is preparing the Port for larger cruise ships and continue to provide the most modern facilities for the convenience of the traveling public. These projects include upgrading and expanding existing terminals as well as new terminals.

### **Cruise Terminals A and AA – Roadways**

Construct a new road to handle increased Port traffic for new terminals A and AA

### **Norwegian Cruise Lines**

PortMiami currently constructing terminal B for Norwegian Cruise Lines 4,250 passenger Norwegian Bliss.

### **Cruise Terminal F – Phase 2**

In 2019, Carnival commenced with improvements to the entry and pedestrian circulation for Cruise Terminal F.

### **Virgin Voyages**

In 2019, Virgin Voyages began the planning and site design for a terminal to serve mid-sized cruise ships, with an expected capacity of approximately 2,700 passengers each.

### **Royal Caribbean Cruise Lines**

In 2019, Royal Caribbean commenced with expanding its headquarter campus to welcome approximately 800 new employees.

### **MSC Cruise Lines**

In 2019, MSC began the planning and site design for two terminals (Terminals AA and AAA) in one structure. Each terminal will serve 7,000 passengers.

### **Cruise Terminal K**

PortMiami is designing and constructing a new cruise terminal to support expanding operations.

### **Cruise Terminal AAAA**

PortMiami is designing and constructing a new cruise terminal to support expanding operations.

### **Passenger Boarding Bridges**

PortMiami is purchasing passenger boarding bridges for various terminals.

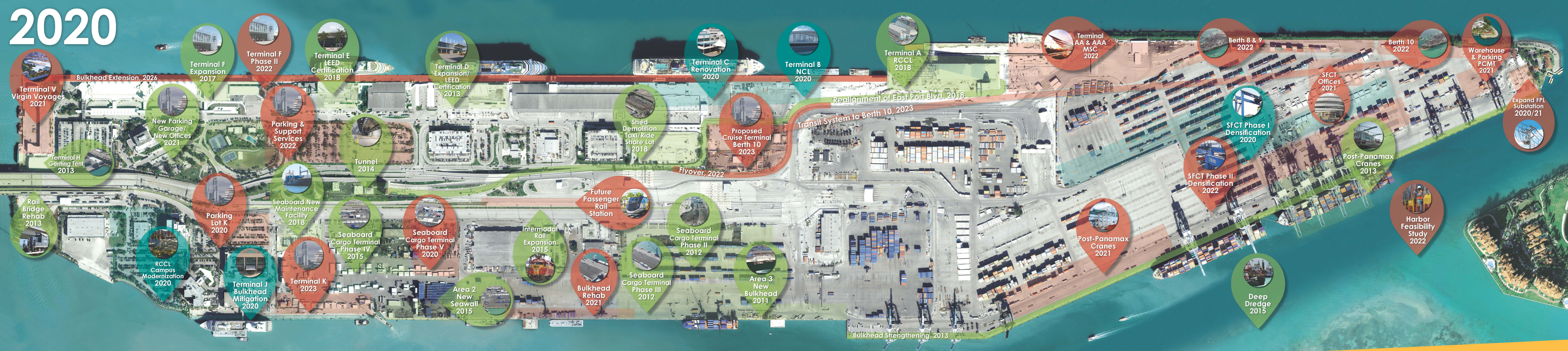
### **Water and Sewer Upgrades**

PortMiami is currently upgrading its Water and Sewer System for new services to upkeep its infrastructure.

### **Construction Supervision**

PortMiami is currently undergoing various projects requiring on-going construction supervision.

2020



PORTMIAMI

# Capital Improvements

LEGEND

- Completed Projects - 2011 to Present showing completed year
- Projects in Progress - showing anticipated completion year
- Future Projects - showing anticipated completion year

MIAMI-DADE TRANSPORTATION PLANNING ORGANIZATION  
TRANSPORTATION IMPROVEMENT PROGRAM  
MIAMI-DADE SEAPORT DEPARTMENT  
(All Projects are located at the Seaport, unless otherwise noted)

TPO Project No	Facility/Project Name	Type of Work	LRTP Ref	Project Cost (\$000s)	Prior Years Funding (\$000s)	Construction Year	FDOT Work Program Number	PORTMIAMI.				
Agency Project No	Detailed Project Description											
	Status	Remarks/Comments										
SP2000000028	Channel Modifications	Channel Modifications	AC-05	\$23,000	\$3,200							
2000000028	Miami Harbor Study and modifications											
	Planning & Environmental	USACE funding			Activity /Phase	Funding Source	Proposed Funding (in \$000s)					
							2020 - 2021	2021 - 2022	2022 - 2023	2023 - 2024	2024 - 2025	
PROJECT DEVELOPMENT AND ENVIRONMENTAL						FF	4,000	7,100	5,900	1,800	0	
SP2000000031	Purchase of Cranes	Purchase of cranes	AC-05	\$44,600	\$12,798	2019	4311261 & 4311261					
2000000031	Purchasing of up to four additional Post Panamax Cranes for efficient handling of cargo.											
	Procurement	FDOT-Participation In FY17/18 \$6 M and FY18/19 \$10 M			Activity /Phase	Funding Source	Proposed Funding (in \$000s)					
							2020 - 2021	2021 - 2022	2022 - 2023	2023 - 2024	2024 - 2025	
CAPITAL						FF	0	0	0	0	0	
SP20000000570	Cruise Road for Terminal AA	Cruise Road to Tunnel	07-58	\$16,600	\$300	2021						
20000000570	New cruise terminal AA road and utilities for expanded operations.											
	Design	Project under preliminary design			Activity /Phase	Funding Source	Proposed Funding (in \$000s)					
							2020 - 2021	2021 - 2022	2022 - 2023	2023 - 2024	2024 - 2025	
CONSTRUCTION						FF	8,200	5,000	0	0	0	

MIAMI-DADE TRANSPORTATION PLANNING ORGANIZATION  
TRANSPORTATION IMPROVEMENT PROGRAM  
MIAMI-DADE SEAPORT DEPARTMENT  
(All Projects are located at the Seaport, unless otherwise noted)

TPO Project No	Facility/Project Name	Type of Work	L RTP Ref	Project Cost (\$000s)	Prior Years Funding (\$000s)	Construction Year	FDOT Work Program Number	PORTMIAMI				
Agency Project No	Detailed Project Description											
	Status	Remarks/Comments										
SP2000000571	Cruise Terminal B	New Cruise Terminal	AC-05	\$235,300	\$236,929	2020						
2000000571	New Cruise Terminal											
	Construction	Agreement executed with NCL for this facility			Activity /Phase	Funding Source	Proposed Funding (in \$000s)					
							2020 - 2021	2021 - 2022	2022 - 2023	2023 - 2024	2024 - 2025	
						CONSTRUCTION	FF	0	0	0	0	0
SP2000000572	Inland Port	Inland Port Development for Cargo	AC-05	\$20,000	\$500	2021	44061719401					
2000000572	This is an off Port development container storage and transfer staging areas study.											
	Planning study only	FDOT Participation in FY17/18 \$200K			Activity /Phase	Funding Source	Proposed Funding (in \$000s)					
							2020 - 2021	2021 - 2022	2022 - 2023	2023 - 2024	2024 - 2025	
						PLANNING	FF	10,000	9,800	0	0	0
SP2000000724	CT Roadways	New Cruise Blvd. Roadway Extension	07-58	\$25,123	\$13,723	2021						
2000000724	New cruise roadways to handle additional traffic for the new cruise terminals 5A, A, B, C.											
	Planning/design				Activity /Phase	Funding Source	Proposed Funding (in \$000s)					
							2020 - 2021	2021 - 2022	2022 - 2023	2023 - 2024	2024 - 2025	
						CONSTRUCTION	FF	4,900	0	0	0	0

MIAMI-DADE TRANSPORTATION PLANNING ORGANIZATION  
TRANSPORTATION IMPROVEMENT PROGRAM  
MIAMI-DADE SEAPORT DEPARTMENT  
(All Projects are located at the Seaport, unless otherwise noted)

TPO Project No	Facility/Project Name	Type of Work	L RTP Ref	Project Cost (\$000s)	Prior Years Funding (\$000s)	Construction Year	FDOT Work Program Number	PORTMIAMI				
Agency Project No	Detailed Project Description											
	Status	Remarks/Comments										
SP2000000923	Cruise Terminal C	Cruise terminal improvements	AC-05	\$24,400	\$115,430	2020						
2000000923	Renovations to combine cruise Terminals B and C to CT C for new vessels for various cruise lines. Conversion includes building, passenger boarding bridges and waterside improvements.											
	Underway	FDOT parcipation in FY18/19 3.8 million	Activity /Phase	Funding Source	Proposed Funding (in \$000s)							
					2020 - 2021	2021 - 2022	2022 - 2023	2023 - 2024	2024 - 2025			
CONSTRUCTION						FF	0	0	0	0	0	
SP2000000978	New CT H	New Cruise Terminal-H	AC-05	\$180,000	\$6,900	2021						
2000000978	The construction of a new passenger CT H in the northwest corner of the Port.											
	Planning/Design		Activity /Phase	Funding Source	Proposed Funding (in \$000s)							
					2020 - 2021	2021 - 2022	2022 - 2023	2023 - 2024	2024 - 2025			
CONSTRUCTION						FF	88,000	100	0	0	0	
SP2000000979	New Project	Cruise Terminal F- Phase 2	AC-05	\$138,100	\$3,104	2021						
2000000979	Phase 2 of CT F expansion to accommodate new vessels.											
	Planning/Design		Activity /Phase	Funding Source	Proposed Funding (in \$000s)							
					2020 - 2021	2021 - 2022	2022 - 2023	2023 - 2024	2024 - 2025			
CONSTRUCTION						FF	69,000	42,000	0	0	0	

MIAMI-DADE TRANSPORTATION PLANNING ORGANIZATION  
TRANSPORTATION IMPROVEMENT PROGRAM  
MIAMI-DADE SEAPORT DEPARTMENT  
(All Projects are located at the Seaport, unless otherwise noted)

TPO Project No	Facility/Project Name	Type of Work	L RTP Ref	Project Cost (\$000s)	Prior Years Funding (\$000s)	Construction Year	FDOT Work Program Number	PORTMIAMI.				
Agency Project No	Detailed Project Description											
	Status	Remarks/Comments										
SP2000000980	Port Miami Multi-modal Terminal	New Cruise Terminal K	AC-05	\$180,000	\$2,416	2021						
2000000980	Design and construction of a new CT K to accommodate passenger growth.											
	Planning/Design			Activity /Phase	Funding Source	Proposed Funding (in \$000s)						
						2020 - 2021	2021 - 2022	2022 - 2023	2023 - 2024	2024 - 2025		
CONSTRUCTION						FF	54,000	73,000	37,000	50	0	
SP2000000981	New Project	New Cruise Terminal AAA	AC-05	\$180,000	\$3,000	2021						
2000000981	Design and construction of a new cruise terminal AAA.											
	Planning/Design			Activity /Phase	Funding Source	Proposed Funding (in \$000s)						
						2020 - 2021	2021 - 2022	2022 - 2023	2023 - 2024	2024 - 2025		
CONSTRUCTION						FF	89,000	54,000	0	0	0	
SP6410330	Various Facility Moves	Facility Moves	AC-05	\$3,200	\$0							
6410330	The movement of customer warehouses or other facilities as determined.											
	Planning			Activity /Phase	Funding Source	Proposed Funding (in \$000s)						
						2020 - 2021	2021 - 2022	2022 - 2023	2023 - 2024	2024 - 2025		
CAPITAL						FF	0	0	0	3,200	0	

MIAMI-DADE TRANSPORTATION PLANNING ORGANIZATION  
TRANSPORTATION IMPROVEMENT PROGRAM  
MIAMI-DADE SEAPORT DEPARTMENT  
(All Projects are located at the Seaport, unless otherwise noted)

TPO Project No	Facility/Project Name	Type of Work	LRTP Ref	Project Cost (\$000s)	Prior Years Funding (\$000s)	Construction Year	FDOT Work Program Number	PORTMIAMI				
Agency Project No	Detailed Project Description											
	Status	Remarks/Comments										
SP641540	Federal Inspection Facility	Federal Inspection Facility	AC-05	\$16,500	\$1,300	2021						
641540	Build a new facility to accommodate all federal inspection operations on port.											
	Under Design		Activity /Phase	Funding Source	Proposed Funding (in \$000s)							
					2020 - 2021	2021 - 2022	2022 - 2023	2023 - 2024	2024 - 2025			
						CONSTRUCTION	FF	5,200	0	0	0	0
SP642930	Port Miami Multi-modal Terminal	Cruise Terminal J Improvements	AC-05	\$4,100	\$3,900	2020						
642930	Upgrade and remodel CT J to attract luxury cruises.											
	Under Construction	FDOT Participation with prior year funding	Activity /Phase	Funding Source	Proposed Funding (in \$000s)							
					2020 - 2021	2021 - 2022	2022 - 2023	2023 - 2024	2024 - 2025			
						CONSTRUCTION	FF	0	0	0	0	0
SP644010	Cargo Gate- Modifications	Cargo Gate Modifications	AC-05	\$15,800	\$1,110	2021	4406161					
644010	Cargo Gate Modifications/ consolidation and process improvements.											
	Design	FDOT participation in FY17/18 \$2 M	Activity /Phase	Funding Source	Proposed Funding (in \$000s)							
					2020 - 2021	2021 - 2022	2022 - 2023	2023 - 2024	2024 - 2025			
						CONSTRUCTION	FF	3,400	3,400	0	0	0
						CAPITAL	INPROG	0	0	0	0	0

MIAMI-DADE TRANSPORTATION PLANNING ORGANIZATION  
TRANSPORTATION IMPROVEMENT PROGRAM  
MIAMI-DADE SEAPORT DEPARTMENT  
(All Projects are located at the Seaport, unless otherwise noted)

TPO Project No	Facility/Project Name	Type of Work	LRTP Ref	Project Cost (\$000s)	Prior Years Funding (\$000s)	Construction Year	FDOT Work Program Number	PORTMIAMI				
Agency Project No	Detailed Project Description											
	Status	Remarks/Comments										
SP644300	Terminal Bulkheads Future Repairs	Program for cruise terminal bulkhead repairs bays 0-65b	AC-05	\$234,200	\$6,200	2021						
644300	Includes but is not limited to, scouring repairs, seafloor stabilization, cathodic protection.											
	Planning/Design			Activity /Phase	Funding Source	Proposed Funding (in \$000s)						
						2020 - 2021	2021 - 2022	2022 - 2023	2023 - 2024	2024 - 2025		
				CONSTRUCTION	FF	49,000	72,000	42,000	52,000	0		
SP644520	Container Yard Improvements Seaboard	Container Yard Improvements	AC-05	\$37,600	\$6,900	2021						
644520	Redevelopmnet of the container yard area, to include demolition of shed E and G, permanent paving and relocation of USDA building.											
		Tenant financing in prior years & current		Activity /Phase	Funding Source	Proposed Funding (in \$000s)						
						2020 - 2021	2021 - 2022	2022 - 2023	2023 - 2024	2024 - 2025		
				CONSTRUCTION	FF	4,300	19,500	0	0	0		
				CONSTRUCTION	PRIV	0	0	0	0	0		

MIAMI-DADE TRANSPORTATION PLANNING ORGANIZATION  
TRANSPORTATION IMPROVEMENT PROGRAM  
MIAMI-DADE SEAPORT DEPARTMENT  
(All Projects are located at the Seaport, unless otherwise noted)

TPO Project No	Facility/Project Name	Type of Work	LRTP Ref	Project Cost (\$000s)	Prior Years Funding (\$000s)	Construction Year	FDOT Work Program Number	PORTMIAMI
Agency Project No	Detailed Project Description							
	Status	Remarks/Comments						

SP645430	Infrastructure Improvements	Infrastructure Improvements	AC-05	\$192,995	\$20,548	2021	4380291,4406171,43 33631,444898					
645430	To accommodate industry demand for passenger and cargo, infrastructure improvements include, but are not limited to cranes, cruise terminals, security, IT, recycling export, container storage, parking, PBB's, mooring bollards, roadway, and bulkheads.											
	Under Construction	Update and improve various infrastructure portions of the Port to keep up with industry demands. FDOT Participation in previous years	Activity /Phase	Funding Source	Proposed Funding (in \$000s)							
					2020 - 2021	2021 - 2022	2022 - 2023	2023 - 2024	2024 - 2025			
					CONSTRUCTION	FF	12,880	10,650	20,580	120,500	0	
					CONSTRUCTION	GMR	0	0	0	0	0	
					CONSTRUCTION	GMR	2,300	0	0	0	0	

SP646300	Cargo Bulkheads Rehabilitation	Cargo Bulkhead Rehabilitation	AC-05	\$30,000	\$12,511	2021					
646300	Repair and Improvements to south bulkheads.										
			Activity /Phase	Funding Source	Proposed Funding (in \$000s)						
					2020 - 2021	2021 - 2022	2022 - 2023	2023 - 2024	2024 - 2025		
				CONSTRUCTION	FF	3,700	0	0	0	0	0

MIAMI-DADE TRANSPORTATION PLANNING ORGANIZATION  
TRANSPORTATION IMPROVEMENT PROGRAM  
MIAMI-DADE SEAPORT DEPARTMENT  
(All Projects are located at the Seaport, unless otherwise noted)

TPO Project No	Facility/Project Name	Type of Work	LRTP Ref	Project Cost (\$000s)	Prior Years Funding (\$000s)	Construction Year	FDOT Work Program Number	PORTMIAMI
Agency Project No	Detailed Project Description							
	Status	Remarks/Comments						

SP647150	South Florida Container Terminals	SFCT-Cargo Yard densification	AC-05	\$39,000	\$1,398	2021	4406161			
647150	South Florida Container Terminal pavement and drainage of the cargo yard for the Rubber Tired Gantry cranes.									
	Construction	FDOT participation in FY17/18 \$11.4 M.	Activity /Phase	Funding Source	Proposed Funding (in \$000s)					
					2020 - 2021	2021 - 2022	2022 - 2023	2023 - 2024	2024 - 2025	
				CONSTRUCTION	FF	21,000	1,800	0	0	0

SP647720	Water & Sewer upgrades at various locations	Water and Sewer Upgrades	AC-05	\$19,900	\$5,500	2021					
647720	Upgrade the sanitary sewer line and force main to larger capacity to accommodate future growth.										
					Activity /Phase	Funding Source	Proposed Funding (in \$000s)				
							2020 - 2021	2021 - 2022	2022 - 2023	2023 - 2024	2024 - 2025
CONSTRUCTION						FF	12,900	0	0	0	0

Yearly Total	441,780	298,350	105,480	177,550	0
5 Year TIP Total				\$1,023,160	

# Transportation Improvement Program (TIP)

## Part Two: 5-Year Project Listing Public Transportation Improvements



PORTMIAMI



**Private Sector**



Miami-Dade Transportation  
Planning Organization



Fiscal Years 2020/2021 to 2024/2025  
Transportation Improvement Program (TIP)

## Public Transportation Improvements

Miami-Dade County Department of Transportation and Public Works (DTPW)

### Specific Aspects of the Program

---

The FY 2021 Transportation Improvement Program includes funding over the next five years for the following projects:

#### **Urban Corridor Development**

State Transit Corridor Program operation assistance funds will be used for the continuation of several successful South Miami-Dade Transitway routes, the Flagler MAX route, the Kendall Cruiser and various 95 Express routes.

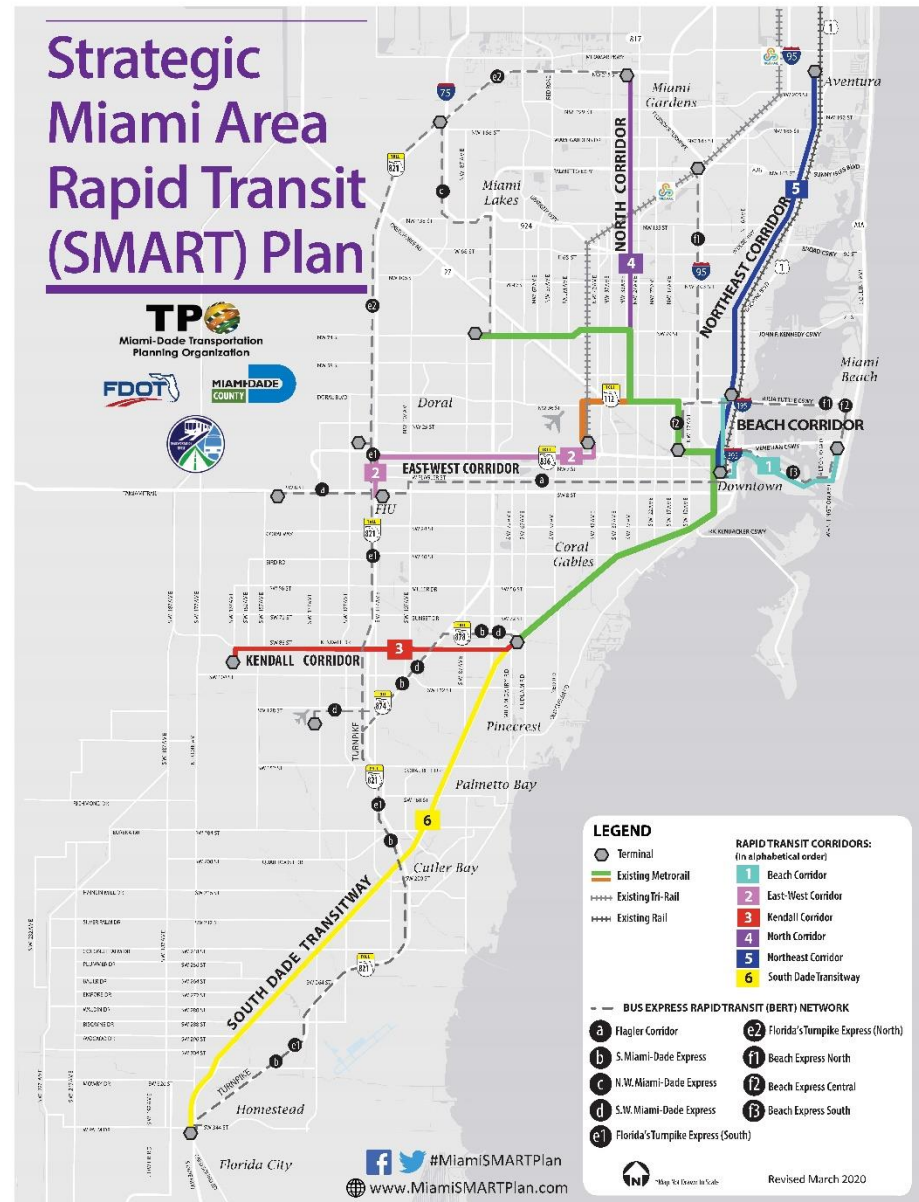
### Ongoing Projects

---

#### **NW 12<sup>th</sup> Street and the HEFT (Dolphin Station)**

Property owned by FDOT located adjacent to the intersection of the Homestead Extension of the Florida Turnpike (HEFT), SR 836 and NW 12<sup>th</sup> Street has been identified as a strategic location for a transit center with a park-and-ride facility. This transit center would support the SR 836 Express Bus Service project and provide a potential terminus or stop for several local bus routes serving the Dolphin Mall and nearby cities of Sweetwater and Doral. A groundbreaking ceremony was held in January 2017. Construction on the station was completed in 2019.

## Summary Highlights of SMART Plan Corridors



Most of the urban and interregional corridors in Miami-Dade County are already congested. Congestion is expected to worsen even with completion of planned transportation improvement projects. The pace of growth far exceeds the ability to add capacity in order to reduce congested conditions. Significant expansion is required in rail and transit systems to deliver viable options for moving people within Miami-Dade County and the Southeast Florida Region.

In April 2016, Miami-Dade TPO Governing Board adopted the Strategic Miami Area Rapid Transit Plan (SMART Plan), which includes six (6) rapid transit corridors and a Bus Express Rapid Transit (BERT) network. Since then, implementation of the SMART Plan has become a top priority of the Miami-Dade

### **Beach Corridor**

The Beach corridor is being studied as part of the Strategic Miami Area Rapid Transit, or SMART Plan, which identifies the development of six rapid transit corridors that directly support the mobility of our future population and employment growth. The Beach Corridor project will serve the cities of Miami and Miami Beach along a 9.7-mile corridor, crossing Biscayne Bay to link Downtown Miami to Miami Beach. The Beach Corridor area is an epicenter for population and economic growth and a major employment center and tourist destination in the region. As a result, the roadways between Miami and Miami Beach are typically heavily congested. This high bus transit ridership corridor has been identified as a candidate for consideration for premium transit over the past two decades as part of a strategy to address east-west directional travel demands.

In May 2017, DTPW initiated a Project Development & Environment (PD&E) Study to evaluate proposed transportation solutions between Downtown Miami and the City of Miami Beach via I-395 and I-195. In January 2020, the TPO selected elevated automated rail transit for the trunk line, automated people mover for the Midtown/Design District and Bus/Trolley in dedicated lanes on Miami Beach as the locally preferred alternative (LPA), as recommended by the PD&E.

### **Kendall Corridor**

The Kendall Corridor project is 10 miles from the Dadeland North Metrorail Station west along SR 94/Kendall Drive/SW 88<sup>th</sup> Street to approximately SW 162<sup>nd</sup> Avenue. This project provides multimodal solutions for severe traffic congestion along Kendall Drive, one of the most congested east-west arterial roadways in Miami-Dade County. The project facilitates the highest demand movement of passengers to and from West Kendall to Downtown Miami.

In 2016, the Florida Department of Transportation (FDOT), District Six, initiated a Project Development & Environment (PD&E) Study to evaluate proposed transportation solutions for Kendall Drive. The Kendall corridor is being studied as part of the Strategic Miami Area Rapid Transit, or SMART Plan, which identifies the development of six rapid transit corridors that directly support the mobility of our future population and employment growth. A project kick-off meeting was held in late 2016. In November 2019, Curbside BRT was identified as the

recommended alternative for the Kendall corridor and was presented at the Public Workshops in December 2019. The TPO endorsement of the recommended alternative is expected to take place in February 2020

### **North Corridor**

The North Corridor project is approximately 9.5 miles from the Dr. Martin Luther King Jr. Metrorail Station north along NW 27<sup>th</sup> Avenue to NW 215<sup>th</sup> Street. It will connect the cities of Miami, Opa-locka, and Miami Gardens with major activity centers, including the Miami-Dade College North Campus, North Dade Health Center, St. Thomas University, Florida Memorial College, Miami Jobs Corps Center, Hard Rock Stadium (home of NFL Miami Dolphins and University of Miami), and Calder Race Course. At the northern end of the project, a new park-and-ride/ transit terminal facility will be constructed to provide a connection to Metrobus and Broward County Transit (BCT) routes. The long-term vision includes transit-oriented development (TOD) at the new Unity Station at NW 215<sup>th</sup> Street. In 2016, FDOT, District Six, initiated a Project Development & Environment (PD&E) Study to study the implementation of rapid transit service and infrastructure along the NW 27 Avenue Corridor extending from NW 215 Street to approximately NW 38 Street along NW 27 Avenue and from the Miami Intermodal Center (MIC) at Miami International Airport (MIA) to NW 27 Avenue via State Road (SR) 112. The study focusses on providing transit stations/stops located along the various transit running ways within the study limits. Rapid transit modes such as Bus Rapid Transit (BRT) and rail were evaluated within the NW 27 Avenue Corridor that is to be part of an overall interconnected premium transit network.

On October 31, 2019, the Miami-Dade Transportation Planning Organization (TPO) Governing Board adopted Elevated HRT (Metrorail) as the Locally Preferred Alternative (LPA). The Miami-Dade County Department of Transportation and Public Works (DTPW) is conducting an additional analysis on the various transit technologies for the North corridor, and results are expected to be presented to the TPO in March 2020 for a final decision on the transit technology.

### **Northeast Corridor**

The Northeast Corridor project is roughly defined as U.S. Route 1 from the Downtown Miami area to the Aventura Mall near the Miami-Dade/Broward County line and is one of the busiest transit corridors in the region. It extends approximately 14 miles through the historic core of the County developed along the Florida East Coast (FEC) railroad and links Aventura, North Miami, North Miami Beach, and Miami Shores with the County's Central Business District located in Downtown Miami. FDOT District 4 is managing the PD&E study and is currently finalizing plans. Service to the Miami Central Station is anticipated in 2020. A Mid-town station has been identified by the South Florida Regional Transportation Authority (SFRTA). Regional passenger rail service to the Aventura Station can be considered as the first phase of the service. Brightline has committed to providing the Aventura Station.

### **South Corridor**

The South Corridor Project will run approximately 20 miles from the Dadeland South Metrorail Station along the existing Transitway (aka Busway) to the SW 344<sup>th</sup> Street Park-and-Ride/Transit Terminal Facility. It will connect Florida City, City of Homestead, Town of Cutler Bay,

Village of Palmetto Bay, and Village of Pinecrest, which represent the fastest population growth in Miami-Dade County. This Metrorail Extension project facilitates the highest demand movement of passengers to and from southern Miami-Dade to Downtown Miami.

DTPW initiated a PD&E Study to evaluate premium transit solutions in this corridor in April 2017. The TPO selected the LPA on August 30, 2018 as Bus Rapid Transit (BRT). The project team has started coordination with the Federal Transit Administration (FTA) on submitting a Small Starts Grant application for the South Corridor BRT project. The estimated total project capital cost is \$300 million. Miami Dade County and FDOT have both committed \$100 million each to fund design and construction, while the project team actively pursues the remaining \$100 million from the FTA Small Starts Grant. Once completed, BRT will provide rail-like travel time, iconic stations, level boarding through all doors, and pre-paid fares for speedy access. BRT will also provide enhanced safety features and other upgrades along dedicated lanes with multi-layered service lines on the Transitway. BRT is scheduled to begin operation by 2022.

Once completed, BRT will provide rail-like travel time, iconic stations, level boarding through all doors, and pre-paid fares for speedy access. BRT will also provide enhanced safety features and other upgrades along dedicated lanes with multi-layered service lines on the Transitway.

### **East-West Corridor**

The East-West Corridor project will run approximately 10 miles from the Miami Intermodal Center (MIC) at the Miami International Airport (MIA) west along the SR-836/Dolphin Expressway, to the Turnpike in the vicinity of Florida International University (FIU). It provides multimodal solutions for severe traffic congestion along SR-836, the only east-west expressway in central Miami-Dade County. This project will also serve major activity centers including FIU, Miami International Airport, the Miami Intermodal Center (MIC), Downtown Miami, and Port Miami, while transporting riders to and from major employment areas (Doral, Health District, Central Business District, Brickell, etc.).

In April 2017, DTPW initiated a Project Development & Environment (PD&E) Study to evaluate proposed transportation solutions along the SR-836/Dolphin Expressway. The East-West corridor is being studied as part of the Strategic Miami Area Rapid Transit, or SMART Plan, which identifies the development of six rapid transit corridor that directly support the mobility of our future population and employment growth. A project kick-off meeting was held in April 2017. The study is scheduled for completion in late 2020. The project team is anticipated to present the LPA to the TPO in mid to late 2020.

### **East-West Corridor Transit-Oriented Development (TOD) Project**

The East-West Corridor is one of six premium transit corridors included in the Strategic Miami Area Rapid Transit (SMART) Plan as endorsed by the Miami-Dade Transportation Planning Organization (TPO) Governing Board. DTPW will conduct a comprehensive planning effort that will inform transit planning in the East-West Corridor, a 12-mile corridor linking the Miami Intermodal Center with Florida International

University and the western communities of Miami-Dade County. In June 2016, DTPW submitted a grant application, which was awarded by the Federal Transit Administration (FTA) under the TOD Planning Pilot Program. This study is scheduled for completion in late 2020.

### **The Underline Phase I - Brickell Backyard Project**

The future 10-mile Underline Corridor, running below the Metrorail from the Miami River to Dadeland South Metrorail Station, will create a linear mobility corridor that will enhance connectivity, increase mobility, and improve pedestrian and biking safety for residents and visitors. In 2015, Friends of The Underline, selected a design consultant to develop the Vision and Master Plan for this project. Currently the project is structured in nine phases for development as funding becomes available. The Underline Phase I is known as the Brickell Backyard and extends from the Miami River to SW 13<sup>th</sup> Street, approximately a ½ mile long. The off-road dedicated bicycle path is located along the west side of the Metrorail structure from the Miami River to SW 8<sup>th</sup> Street and between the Metrorail Station and SW 13<sup>th</sup> Street. This project is under construction as of November 1, 2019 and completion is expected in mid-2020.

### **The Underline Phase II - Hammock Trail**

The future 10-mile Underline Corridor, running below the Metrorail from the Miami River to Dadeland South Station, will create a linear mobility corridor that will enhance connectivity, increase mobility, and improve pedestrian and biking safety for residents and visitors. Phase II is approximately 2.14 miles in length and will extend the pedestrian and bicycle paths further south from SW 13<sup>th</sup> Street to SW 19<sup>th</sup> Avenue. At this time, the design criteria guidelines are being finalized as well as all cost estimates. DTPW's intent is to procure a Design-Build firm to design and construct this 2.14-mile segment. The Design/Build Criteria package was finalized in July 2018 and the project is currently in procurement for the selection of the Design/Build Firm.

### **Palmetto Expressway at NW 74<sup>th</sup> Street (Palmetto Intermodal Terminal)**

This project includes the purchase of a semi-vacant parcel of land located immediately south of the Palmetto Metrorail Station for the purpose of constructing the Palmetto Intermodal Terminal. The project also includes construction of a 1,000-space parking garage including long-term and short-term parking, kiss-and-ride, pool-and-ride, and a minimum of a 12-bus bay terminal.

### **Park-and-Ride/Transit Terminal Facility at South Dade Transitway (formerly known as Busway) and SW 112<sup>th</sup> Avenue**

DTPW was leasing approximately 450 parking spaces on an existing surface lot located at approximately SW 112<sup>th</sup> Avenue and the South Miami-Dade Transitway and is in the process of acquiring the site to provide enhanced passenger amenities, bus terminals and additional parking spaces.

## Bus Express Rapid Transit (BERT) Network

---

### Flagler Corridor

In 2016, the Florida Department of Transportation (FDOT), District Six, began a Project Development and Environment (PD&E) study to examine implementation of Bus Rapid Transit (BRT) service and infrastructure improvements along SR 968/Flagler Street from SR 821/HEFT to SR 5/US-1/Biscayne Blvd. The primary study objective is to evaluate the implementation of a cost-effective, high-ridership BRT system within the SR 968/Flagler Street Corridor that is to be part of an overall interconnected premium transit network. The FDOT project team is currently identifying and refining recommended alternatives.

Viable alternatives analyzed as part of this study include: Bus Rapid Transit (BRT) in curb lanes, BRT in median, and BRT in curb lanes with reversible auto lane. In April 2019, the Curbside Business Access and Transit (BAT) Lanes alternative was identified as the recommended alternative for the Flagler corridor. FDOT has conducted a series of meetings with elected officials, stakeholders and communities on the corridor and presented the recommended alternative to the TPO Governing Board on July 18, 2019. A workshop with TPO Board members is scheduled for January 30, 2020. TPO endorsement of the recommended alternative anticipated to take place Spring 2020.

## Overall Status Update for SMART Plan BERT Network Implementation

---

Subsequent to the adoption of the SMART Plan, FDOT and DTPW staff started the planning activities for the implementation of BERT network. DTPW staff has begun assessing the infrastructure needs such as new transit terminals, improvement to or expansion of existing terminals, and new direct roadway/ramp connections, etc. Coordination is also required between DTPW and other transportation agencies such as FDOT, Florida's Turnpike Enterprise (FTE) and Miami-Dade Expressway Authority (MDX) to ensure transit access to roadways are supported.

A BERT Network study is underway and includes a planning and environmental study to determine origins and destinations along the BERT routes, develop a service plan for the routes, analyze potential traffic mitigation strategies to enhance transit operations, develop conceptual plans for new and/or enhanced park-and-ride facilities, and prepare necessary environmental approvals for anticipated FTA funding. The study is anticipated to be completed by mid-2020.

Among the BERT routes, some are further advanced than others. Service for Route c began in November 2019. Service for the Beach BERT Routes f1, f2, f3 are anticipated for 2023. Service for Route d is anticipated in 2023, pending the provision of the park and ride terminal at the Miami Executive Airport. DTPW is in coordination with the Florida Turnpike Enterprise for permission to use the shoulders along the Turnpike under congested traffic conditions. The Turnpike is still currently constructing managed lanes.

Table 1 presents the planning work required to complete these infrastructure improvement projects. Figure 1 shows the complete BERT network with supportive transit terminals.

Table 1: Planning Study Required for Implementation of the BERT Network

SMART PLAN ROUTE #	PROJECT NAME	LOCATION	PROJECT DESCRIPTION	PROJECT LENGTH (MILES)	COMMISSION DISTRICT
<b>a</b>	Flagler Corridor	Tamiami Station/SW 147 <sup>th</sup> Avenue to Downtown Miami; Dolphin Station to Downtown Miami; Panther Station to Downtown Miami	In 2016, FDOT initiated a Project Development and Environment (PD&E) study to examine implementation of Bus Rapid Transit (BRT) service and infrastructure improvements along SR 968/Flagler Street from SR 821/HEFT to SR 5/US-1/Biscayne Blvd. The primary study objective is to evaluate the implementation of a cost-effective, high-ridership BRT system within the SR 968/Flagler Street Corridor that is to be part of an overall interconnected premium transit network. The FDOT project team is currently identifying and refining recommended alternatives. The study is scheduled for completion by 2018. DTPW is coordinating the bus purchase component of this project.	20	5, 6, 10, 11, 12
<b>b</b>	S Miami-Dade Express	SW 344 St. Transitway Station/Dadeland North Metrorail Station; SW 288 St./HEFT to Dadeland North Metrorail Station	Route will provide express bus service from the SW 344 <sup>th</sup> Street Park-and-Ride along the Turnpike to the Dadeland North Metrorail Station, as well as from the SW 288 <sup>th</sup> St./HEFT to the Dadeland North Metrorail Station. Headways will be 10 minutes during peak hours and 30 minutes between 9:30am -3:00pm.	25.3	7, 9
<b>c</b>	NW Miami-Dade Express	American Dream Mall Station/ I-75/Miami Gardens Dr Station / Palmetto Metrorail Station	Route will provide express bus service from the American Dream Mall Station to the I-75/Miami Gardens Dr Station to the Palmetto Metrorail Station. Headways will be 20 minutes during peak hours.	9.5	12
<b>d</b>	SW Miami-Dade Express	Miami Executive Airport/ Dadeland North Metrorail Station	Route will provide express bus service from the Miami Executive Airport to the Dadeland North Metrorail Station. Headways will be 20 minutes during peak hours.	9	7, 11

SMART PLAN ROUTE #	PROJECT NAME	LOCATION	PROJECT DESCRIPTION	PROJECT LENGTH (MILES)	COMMISSION DISTRICT
<b>e1</b>	Florida's Turnpike Express (South)	344 St. Transitway Station/ Panther Station/Dolphin Station	Route will provide express bus service from the SW 344 <sup>th</sup> Street Park-and-Ride/Transit Terminal Facility along the Turnpike to Panther and Dolphin Stations. Headways will be 15 minutes during peak hours and 30 minutes during off-peak hours.	30.5	9, 11
<b>e2</b>	Florida's Turnpike Express (North)	FIU Panther Station/Dolphin Station/Miami Gardens Station/American Dream Mall Station	Route will provide express bus service from the FIU Panther Station to the Dolphin Station, I-75/Miami Gardens Dr Station and the American Dream Mall Station, all along the Turnpike. Headways will be 20 minutes during peak hours.	23	12, 13
<b>f1</b>	Beach Express North	Golden Glades Multimodal Transportation Facility/ Earlington Heights Metrorail Station/Mt Sinai Transit Terminal/Miami Beach Convention Center	Route will provide express bus service from Golden Glades Multimodal Transportation Facility to the Earlington Heights Metrorail Station, the future Mt Sinai Transit Terminal, and the Miami Beach Convention Center. Headways will be 10 minutes during peak hours and 20 minutes during off-peak hours. Weekend service will provide headways of 20 minutes. Service span will be from 5:00am to 12:00am.	20	2, 5
<b>f2</b>	Beach Express Central	Civic Center Metrorail Station/Miami Beach Convention Center	Route will provide express bus service from Civic Center Metrorail Station to the Miami Beach Convention Center Headways will be 15 minutes during peak hours and 30 minutes during off-peak hours. Service span will be from 5:30am to 12:00am.	8	3, 5
<b>f3</b>	Beach Express South	Miami Central Station/Miami Beach Convention Center	Route will provide express bus service from Miami Central Station to the Miami Beach Convention Center. Service will run all day seven days a week. Weekday service will provide 15 minute headways, while weekend service will have 20 min headways. Service Span will be from 5:00am to 12:00am.	6.7	3, 5

Figure 1: BERT Network



### **Metrorail New Vehicle Replacement**

The Miami-Dade Board of County Commissioners (BCC) and the Citizens' Independent Transportation Trust (CITT) in March 2008 approved the \$380 million procurement of 136 new rail vehicles for replacing the existing fleet. The new vehicles, which are being manufactured at the Hitachi Manufacturing Facility in Medley, feature the latest technological advances which will significantly improve passenger comfort, efficient maintenance and operations. The first vehicles were put into revenue service in November 2017 with the additional vehicles being delivered between 2018 and 2020.

### **SW 8<sup>th</sup> Street and SW 147<sup>th</sup> Avenue (Tamiami Station)**

An 8-acre vacant parcel of land on the SW corner of the intersection at SW 8<sup>th</sup> Street and SW 147<sup>th</sup> Avenue has been identified as a strategic park-and-ride/transit terminal facility for the SR 836 Express Bus Service project. The proposed facility will accommodate 493 parking spaces, which would serve as the western most station for the new premium bus service in the corridor as well as other local bus routes. As of February 2020, construction completion and revenue service are scheduled for mid-late 2021.

### **Panther Station at Florida International University**

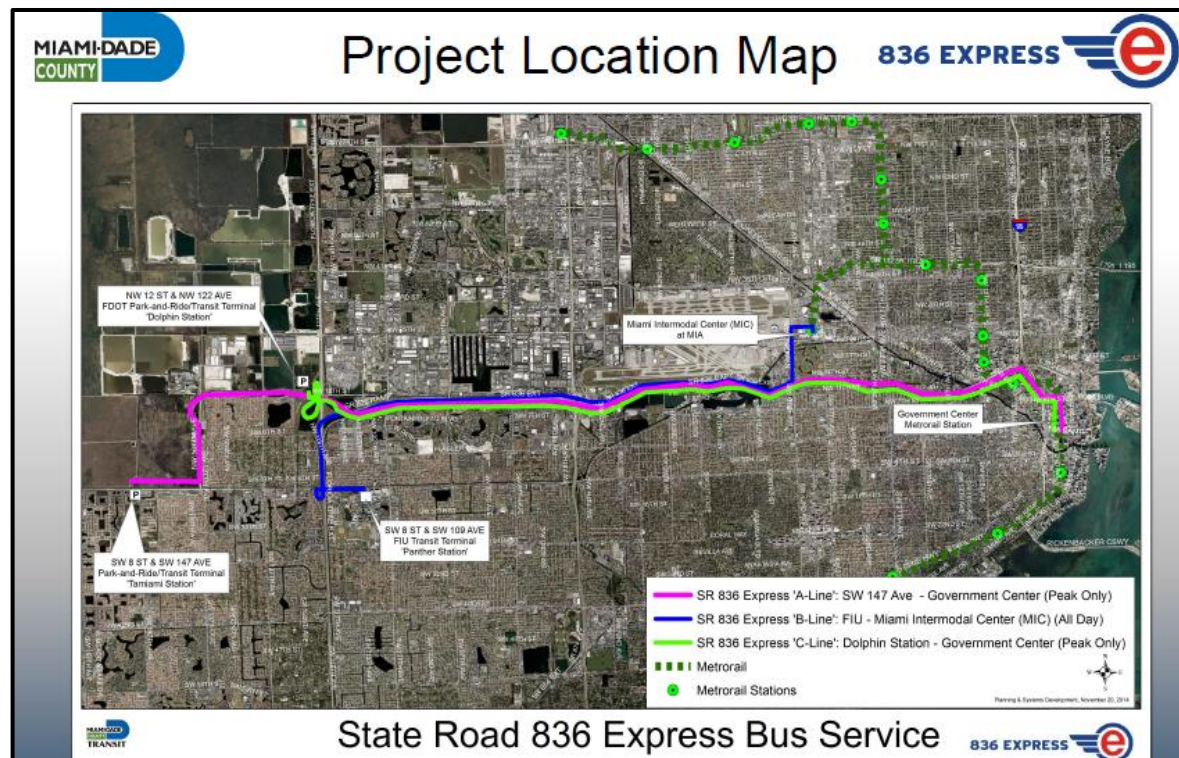
Florida International University (FIU) constructed a parking garage along SW 8<sup>th</sup> Street with ground floor space reserved for a future transit terminal. The location of the new parking garage, between SW 112<sup>th</sup> Avenue and SW 109<sup>th</sup> Avenue, presents an access challenge that requires roadway widening to construct bus only lanes and traffic signal improvements to provide bus signal priority at the two intersections along this roadway segment. The new transit terminal would provide 8 bus bays. Five (5) of the eight (8) bays are to accommodate the relocation of the existing DTPW routes from the current bus terminal located near SW 107<sup>th</sup> Avenue/SW 17<sup>th</sup> Street and provide capacity for future routes such as the SR-836 Express Bus, the Flagler Street Bus Rapid Transit (BRT) and express routes operating on the Homestead Extension of the Florida Turnpike (HEFT). The remaining three (3) bus bays will accommodate circulators/trolleys operated by FIU and adjacent municipalities. As of February 2020, construction completion and revenue service is scheduled for mid-late 2022.

### **SR 836 Express Bus Service**

This project would provide premium express transit service along SR 836 from west Miami-Dade County Tamiami Station (SW 8<sup>th</sup> Street and SW 147<sup>th</sup> Avenue) to the Miami Intermodal Center (MIC) and Downtown Miami via SW 137<sup>th</sup> Avenue/SR 836 Extension as well as via the Homestead Extension of the Florida Turnpike (HEFT). This project will feature three routes:

- The first route (Line A) will provide premium express transit service from the proposed Tamiami Station (park-and-ride/transit terminal facility located at SW 8<sup>th</sup> Street and SW 147<sup>th</sup> Avenue) to Downtown Miami via SW 8<sup>th</sup> Street, SW 137<sup>th</sup> Avenue and SR 836. Service headways will be 10 minutes during the AM/PM peak-hour. The planned long-term improvements for this route are anticipated to be completed by 2021 using 9 new 60-foot alternative fuel buses

- The second route (Line B) will provide premium express transit service from the proposed Panther Station at Florida International University's Modesto A. Maidique Campus (MMC) to the MIC via SW 8<sup>th</sup> Street, SR 821/HEFT and SR 836. This route will operate all day with 20-minute headways. The planned long-term improvements for this route is anticipated to be completed by 2022 using 3 new 60-foot alternative fuel buses.
- The third route (Line C) will provide premium express transit service from the proposed Dolphin Station (NW 12<sup>th</sup> Street and HEFT) to Downtown Miami via SR 836. Service headways will be 10 minutes during the AM/PM peak-hour. The Dolphin Station was completed in 2019. Inside shoulder for the use of bus operations is anticipated to be completed by mid-2020. The planned long-term improvements for this route is anticipated to be completed by 2020 using 9 new 60-foot alternative fuel buses.



### **DTPW additional elevators at Dadeland North Metrorail Station**

Since its completion in 1984, the Dadeland North Metrorail Station's use has increased dramatically through the years. Because of increasing ridership at the Dadeland North Metrorail Station, the existing bank of elevators (four elevators) does not provide an acceptable level of service during peak hours. Peak passenger flows create congestion and long waiting periods for Metrorail passengers waiting for the elevators, generating complaints from existing customers. DTPW is adding two (2) elevators to the existing parking facility, one elevator at each end of the structure. DTPW is currently in the consultant selection process for design services. As of February 2020, the estimated project is anticipated to be completed in late 2023.

### **Park-and-Ride Facility Expansion at South Dade Transitway and SW 152<sup>nd</sup> Street**

DTPW is proposing to add 84 parking spaces to the 362 existing parking spaces for the park-and-ride lot located at SW 152<sup>nd</sup> Street and the Transitway for a total of 446. In addition, DTPW would mill and resurface the entire existing parking lot, upgrade pavement markings, construct additional sidewalks and access points to improve pedestrian access, construct a canopy along the Transitway for passenger cover and comfort, add bicycle parking facilities, provide a kiss-and-ride drop-off area and upgrade parking to include additional disabled parking, stroller parking, vanpool/carpool parking, and electric vehicle parking with associated charging stations. The County received *Better Utilizing Investments to Leverage Development* (BUILD) grant funds in 2018 to expand existing park and ride into a structured park and ride/transit terminal with 511 spaces. Through coordination with the Miami-Dade Parks, Recreation, and Open Spaces Department (MDPROS), construction of the park and ride/transit terminal for joint use of transit is in conflict with Article 7 of the Home Charter Rule. Therefore, the project is cancelled. DTPW is working with FTA to move BUILD grant funding to the SW 168<sup>th</sup> and Transitway Park and Ride location.

### **Bus New Vehicle Replacement**

DTPW continues to implement its bus replacement program. Funding for this program is provided through various sources including the PTP, FDOT and Federal funding sources. DTPW's bus fleet is continuously aging, therefore, an aggressive bus replacement plan is in place to ensure compliance with FTA's bus retirement criteria. Since October 2016, DTPW has acquired the following vehicles, some of which will be used on the Flagler and SR-836 corridors.

The procurement of alternative fuel buses for replacements and enhancements would not only be an improvement to transit but also promote the county's long-term initiative towards a state of good repair, economic competitiveness, livability, sustainability, safety, job creation, and economic stimulus. After examining various alternative fuels, DTPW decided to migrate its bus fleet to clean-burning, compressed natural gas (CNG). In addition to CNG, DTPW will also acquire its first 33 electric-powered, zero emission buses. These vehicles will be the first of their kind in Miami-Dade County's Metrobus Fleet and complement the ongoing modernization of the fleet. DTPW has an option to purchase up to an additional 42 alternative fuel buses. These new vehicles are slated to be in service by January 2022. DTPW will also purchase 65 articulated 60-foot Battery-Electric zero emission buses. DTPW has an option to purchase up to an additional 35 articulated 60-foot Battery-Electric zero emission buses. These new vehicles are slated to be in service by the end of December 2021.

**Parking Space Counters at Metrorail Parking Garages**

The purpose of this project is to furnish and install real-time parking space counting systems at five (5) parking garages located at Dadeland South, Dadeland North, South Miami, Earlington Heights and Okeechobee Metrorail Stations. The available parking space counting systems will allow Metrorail customers to check real-time parking availability over the Internet using personal electronic devices including Smart phones, Personal Digital Assistants (PDAs), Tablets, etc., and by Electronic Signs located at the entrances to each of the five (5) garages. The system shall display "Lot Full" when all spaces are occupied. In 2017, parking space counters were successfully installed at all five (5) parking garages. Since that time, the project has been extended. A new Parking Space Counter System will be installed at the following additional rail stations. Santa Clara and North Side Metrorail Stations under a new contract. This new project is slated to be completed by February 2022 and will provide similar functionality to the existing Parking Space Counter system.

**Safety and Security**

DTPW has programmed funding to purchase security equipment to upgrade and install closed circuit camera television (CCTV) systems and its respective software components, and to continue the replacement of fire detection and reporting systems. DTPW's commitment to the safety and security of the DTPW system, patrons, and employees is of the highest priority. In an effort to further complement its existing security infrastructure, DTPW continues to aggressively add state-of-the art technology to both reduce crime and to aid law enforcement in proactively securing and safeguarding the transit system. FDOT Rule 14-15.017(2.2.1), however, prevents DTPW from disclosing these improvements/installations in greater detail.

DTPW will continue to enhance existing security equipment with the addition of 4K technology to the CCTV Systems in Metrorail and Metromover. The second phase of the CCTV project is slated to be complete by July 2021. Metromover will also have a new fire detection and reporting system installed in all Metromover stations and at the Stephen P. Clark Metromover Control Center. This new fire detection and reporting system is slated to be completed by January 2023.

## Completed Projects

---

### **Northeast Transit Hub Enhancements (NETHE) – 163<sup>rd</sup> Street Mall**

The project supplements and enhances the existing DTPW bus terminals located at the two nearby malls. The enhanced bus hub connects DTPW circulator, regional, and premium bus routes within the project area. Other design amenities include landscaping, lighting, street furniture, bicycle facility, full ADA accessibility, bus recovery areas and bus staging areas. This project was completed in May 2016.

### **Kendall Park-and-Ride Facility at SW 127<sup>th</sup> Avenue**

DTPW constructed a 183-space park-and-ride facility on approximately 2.8 acres located at the southeast corner of SW 88<sup>th</sup> Street (Kendall Drive) and SW 127<sup>th</sup> Avenue. On December 2, 2015 the construction contract was advertised. This facility will serve the Kendall Cruiser (Route 288) which began service in June 2010. DTPW leases this site from Florida Power and Light (FPL). This project was opened in June 2017.

### **Pedestrian Overpass at University Metrorail Station**

This project encompasses the construction of a Pedestrian Overpass over US-1/SouthDixie Highway to serve the University Metrorail Station. This overpass is a low-profile pedestrian bridge structure comprised of two vertical circulation towers providing access/egress to the pedestrian bridge that spans across US-1/ South Dixie Highway. The project is located at the intersection of Mariposa Court and SR 5/US-1/South Dixie Highway. This project was opened in August 2017.

### **NW 7<sup>th</sup> Avenue Transit Village (NW 7<sup>th</sup> Avenue and NW 62<sup>nd</sup> Street)**

This DTPW joint development project will provide an enhanced transit facility within the context of an active, mixed-use development including space for housing, community-serving activities and functions in addition to retail use. This project includes 25 park-and-ride spaces. Phase I consists of 76 units, a Black Box Theater, and a Transit Hub. Phase I was completed in December 2015. Phase II, consisting of 100 units and includes a 1<sup>st</sup> floor commercial space, was opened in August 2017.

### **CAD/AVL System Replacement**

DTPW implemented the Bus Tracker System/Computer Aided Dispatch/Automatic Vehicle Location (CAD/AVL) technology project by replacing the infrastructure, on-board equipment, back-office and communications hardware and software the systems currently used to manage and monitor the transit fleet. The project will facilitate delivery of real time bus predictive arrival/departure via the Internet, to mobile devices and electronic signs, using the County's satellite/radio technologies.

Upgrading and replacing this infrastructure will greatly improve managing and dispatching the transit fleet by providing real time bus bunching, service performance, vehicle diagnosis, on demand or subscription alerts; enabling remote video to look in and on-board PA announcements; and centralized incident management.

System acceptance certificate was executed in December 2017 with minor fine tuning completed in early 2018.

#### **ADA Pedestrian Improvements along the Transitway**

DTPW implemented ADA pedestrian improvements within a quarter (1/4) mile radius of bus stations along the South Miami-Dade Transitway Phase I alignment from Dadeland South Metrorail Station to W 200<sup>th</sup> Street Station to provide better accessibility. Infrastructure improvements include the construction of sidewalks, ramps and crosswalks. The ADA Pedestrian Improvement project along the Transitway was completed in December 2017.

#### **South Florida Vanpool Program**

After managing the South Florida Vanpool Program for approximately 20 years, the Miami-Dade Transportation Planning Organization (TPO) transitioned the program to Miami Dade DTPW effective July 1, 2017.

MIAMI-DADE TRANSPORTATION PLANNING ORGANIZATION  
TRANSPORTATION IMPROVEMENT PROGRAM  
MIAMI-DADE DEPT OF TRANSPORTATION AND PUBLIC WORKS



TPO Project No	Facility/Project Name	Type of Work	L RTP Ref	Project Cost (\$000s)	Prior Years Funding (\$000s)	Construction Year	FDOT Work Program Number					
Agency Project No	Detailed Project Description											
	Status	Comments										
TA000100	MDT - DADE / MONROE EXPRESS BUS ROUTE	COMMUTER TRANS ASSISTANCE	06-09	\$12,978	\$6,147		4180513, 4180514					
000100	Operating assistance of Dade/Monroe Express Bus Route from Florida City to Marathon (MM 50.0)											
	Operations					Activity /Phase	Funding Source	Proposed Funding (in \$000s)				
		2020 - 2021	2021 - 2022	2022 - 2023	2023 - 2024			2024 - 2025				
		OPERATIONS				DPTO	1,604	900	0	0	0	
		OPERATIONS				LF	900	900	0	0	0	
TA000101	MDT - SR 836 EBS PARK AND RIDE LOT	PARK AND RIDE LOTS	07-16	\$15,175	\$1,557		4310772					
000101	Park and Ride Terminal at SW 8th St and SW 147th Ave (Tamiame Station). Features frequent service with WIFI, real time information, transit signal priority and park and rides. Project received \$4 million in FTA funding in 2016.											
	Design 100% Completed	Project completion scheduled for 2021 . OMB # 6730101 Site 3001044				Activity /Phase	Funding Source	Proposed Funding (in \$000s)				
		2020 - 2021	2021 - 2022	2022 - 2023	2023 - 2024			2024 - 2025				
		CAPITAL				FTA	1,122	861	0	0	0	
		CAPITAL				LF	0	1,250	1,250	0	0	
CAPITAL				DPTO	0	0	0	0	0			

MIAMI-DADE TRANSPORTATION PLANNING ORGANIZATION  
TRANSPORTATION IMPROVEMENT PROGRAM  
MIAMI-DADE DEPT OF TRANSPORTATION AND PUBLIC WORKS



TPO Project No	Facility/Project Name	Type of Work	L RTP Ref	Project Cost (\$000s)	Prior Years Funding (\$000s)	Construction Year	FDOT Work Program Number							
Agency Project No	Detailed Project Description													
	Status	Comments												
TA000102	MDT - SR 836 EBS PANTHER STATION @ FIU (SEC 5307)	CAPITAL FOR FIXED ROUTE	06-09	\$8,114	\$767		4310774							
000102	Construct new bus terminal at FIU Parking Garage #6 equip with WIFI, real time information and transit signal priority.													
	Design phase 100% completed	Project completion scheduled for 2021				Activity /Phase	Funding Source	Proposed Funding (in \$000s)						
								2020 - 2021	2021 - 2022	2022 - 2023	2023 - 2024	2024 - 2025		
								CAPITAL	CMAQ	0	0	0	0	0
								CAPITAL	FTA	895	847	0	0	0
								CAPITAL	LF	1,970	1,274	0	0	0
						CAPITAL	CMAQ	0	0	0	0			
					CAPITAL	FTA	895	847	0	0	0			
					CAPITAL	LF	1,970	1,274	0	0	0			
TA000103	The Underline- MPATH / BRICKELL Backyard Project	Engineering / Construction	07-72	\$16,525	\$8,097	2020	4355011							
000103	Phase 1 begins at Brickell Metrorail Station and extends to Miami river. This project will provide pedestrian and bicycle paths that will enhance connectivity, mobility, and biking safety for residence and visitors.													
	Phase 1 Construction	Prior funding include \$3.005M FHWA funds.OMB # 2000000133, Site # 3000175				Activity /Phase	Funding Source	Proposed Funding (in \$000s)						
								2020 - 2021	2021 - 2022	2022 - 2023	2023 - 2024	2024 - 2025		
								CONSTRUCTION	LF	0	0	0	0	0
								CONSTRUCTION	SU	0	0	0	0	0
								CONSTRUCTION	SA	0	0	0	0	0
						CONSTRUCTION	TALT	0	0	0	0	0		

MIAMI-DADE TRANSPORTATION PLANNING ORGANIZATION  
TRANSPORTATION IMPROVEMENT PROGRAM  
MIAMI-DADE DEPT OF TRANSPORTATION AND PUBLIC WORKS



TPO Project No	Facility/Project Name	Type of Work	L RTP Ref	Project Cost (\$000s)	Prior Years Funding (\$000s)	Construction Year	FDOT Work Program Number				
Agency Project No	Detailed Project Description										
	Status	Comments									
TA000104	MDT - FTA SECTION 5339 BUS AND BUS FACILITIES	CAPITAL FOR FIXED ROUTE	06-10	\$91,941	\$61,941		4368881, 4409231, 4424461, 4424501				
000104											
		Prior years FM # 4368861, 4387371, 4409081,4451591			Activity /Phase	Funding Source	Proposed Funding (in \$000s)				
							2020 - 2021	2021 - 2022	2022 - 2023	2023 - 2024	2024 - 2025
					CAPITAL	FTA	0	7,000	7,000	7,000	0
					CAPITAL	LF	1,750	1,750	1,750	1,750	0
TA000105	Dolphin Station @ HEFT and NW 12th St	TRANSIT CENTER WITH PARK AND RIDE LOT	07-16	\$13,429	\$13,429		4371431				
000105	Construct a park and ride transit terminal facility with approximately 851 parking spaces to support the SR836 Express route located on NW 12th St, West of the Turnpike (HEFT). Project requires a CDMP amendment prior to construction.										
	Construction	Project completion scheduled for sumer 2019. OMB # 671610, Site - 3001026			Activity /Phase	Funding Source	Proposed Funding (in \$000s)				
							2020 - 2021	2021 - 2022	2022 - 2023	2023 - 2024	2024 - 2025
					CAPITAL	LF	0	0	0	0	0
					CAPITAL	DDR	0	0	0	0	0

MIAMI-DADE TRANSPORTATION PLANNING ORGANIZATION  
TRANSPORTATION IMPROVEMENT PROGRAM  
MIAMI-DADE DEPT OF TRANSPORTATION AND PUBLIC WORKS



TPO Project No	Facility/Project Name	Type of Work	LRTP Ref	Project Cost (\$000s)	Prior Years Funding (\$000s)	Construction Year	FDOT Work Program Number					
Agency Project No	Detailed Project Description											
	Status	Comments										
TA000106	MDT - BUS PURCHASE	PURCHASE VEHICLES/EQUIPMENT	06-10	\$5,334	\$5,334		4394801					
000106	Purchase Vehicles/Equipment											
	Complete					Activity /Phase	Funding Source	Proposed Funding (in \$000s)				
								2020 - 2021	2021 - 2022	2022 - 2023	2023 - 2024	2024 - 2025
								0	0	0	0	0
								0	0	0	0	0
								0	0	0	0	0
TA000107	MDT - PARKING COUNTERS AT METRORAIL PARKING GARAGES	PARK AND RIDE LOTS	06-10	\$2,470	\$1,508	2018	4396801					
000107	Installation of a parking space counting system at 7 Metrorail stations to include Dadeland North, Dadeland South, Earlington Heights, South Miami and Okeechobee, Dr. Martin Luther King Jr., Santa Clara.											
	On-going construction.	Project had \$600,000 FDOT funding in prior years.				Activity /Phase	Funding Source	Proposed Funding (in \$000s)				
								2020 - 2021	2021 - 2022	2022 - 2023	2023 - 2024	2024 - 2025
								0	0	0	0	0
								0	0	0	0	0

MIAMI-DADE TRANSPORTATION PLANNING ORGANIZATION  
TRANSPORTATION IMPROVEMENT PROGRAM  
MIAMI-DADE DEPT OF TRANSPORTATION AND PUBLIC WORKS



TPO Project No	Facility/Project Name	Type of Work	LRTP Ref	Project Cost (\$000s)	Prior Years Funding (\$000s)	Construction Year	FDOT Work Program Number					
Agency Project No	Detailed Project Description											
	Status	Comments										
TA000109	DTPW - SMART PLAN CORRIDORS T.R.I.P. CAPITAL EXPENDITURES	TRANSIT IMPROVEMENT	06-09	\$16,010	\$3,171		4408561					
000109												
					Activity /Phase	Funding Source	Proposed Funding (in \$000s)					
							2020 - 2021	2021 - 2022	2022 - 2023	2023 - 2024	2024 - 2025	
					CAPITAL	LF	0	0	0	0	0	
					CAPITAL	TRIP	34	903	2,048	2,271	2,837	
					CAPITAL	TRWR	34	834	0	2,200	0	
TA11	FTA SECTION 5337 Federal Formula Funding		06-09	\$351,091	\$197,541		4368891, 4409321,4409221,4424491,4451641					
11	FTA Sec 5337 State of Good Repair Metromover/Metrorail											
	Ongoing	Rail and Mover Preventative Maintenance. Prior year FM#, 4349801, 4349811, 4387361				Activity /Phase	Funding Source	Proposed Funding (in \$000s)				
							2020 - 2021	2021 - 2022	2022 - 2023	2023 - 2024	2024 - 2025	
					CAPITAL	LF	0	8,000	0	0	0	
					CAPITAL	FTA	0	32,000	0	0	0	

MIAMI-DADE TRANSPORTATION PLANNING ORGANIZATION  
TRANSPORTATION IMPROVEMENT PROGRAM  
MIAMI-DADE DEPT OF TRANSPORTATION AND PUBLIC WORKS



TPO Project No	Facility/Project Name	Type of Work	L RTP Ref	Project Cost (\$000s)	Prior Years Funding (\$000s)	Construction Year	FDOT Work Program Number					
Agency Project No	Detailed Project Description											
	Status	Comments										
TA12	Kendall Corridor (RT 288)	Urban Corridor Improvements	06-10	\$3,165	\$1,900		4225292, 4225293, 4225294, 4225295					
12	Kendall Cruiser (RT 288)											
	Operations	From West Kendall Transit terminal to Dadeland North Metrorail Station. Prior years FM #, 4389491, 4424751				Activity /Phase	Funding Source	Proposed Funding (in \$000s)				
		2020 - 2021	2021 - 2022	2022 - 2023	2023 - 2024			2024 - 2025				
		165	0	550	429			0				
		OPERATIONS						DPTO	165	0	550	429
TA14	Flagler MAX RTE 51 Operating Assistance	Urban Corridor Improvements	06-09	\$5,201	\$4,950		4309531,4309532,4309533					
14												
	Operations	Flagler Max Rt 51 From West Miami Dade to Downtown. Prior years FM#, 4389481, 4424741				Activity /Phase	Funding Source	Proposed Funding (in \$000s)				
		2020 - 2021	2021 - 2022	2022 - 2023	2023 - 2024			2024 - 2025				
		510	0	634	0			0				
OPERATIONS					DPTO	510	0	634	0	0		

MIAMI-DADE TRANSPORTATION PLANNING ORGANIZATION  
TRANSPORTATION IMPROVEMENT PROGRAM  
MIAMI-DADE DEPT OF TRANSPORTATION AND PUBLIC WORKS



TPO Project No	Facility/Project Name	Type of Work	L RTP Ref	Project Cost (\$000s)	Prior Years Funding (\$000s)	Construction Year	FDOT Work Program Number							
Agency Project No	Detailed Project Description													
	Status	Comments												
TA18	MDT ADDITIONAL ELEVATORS @ Dadeland North Metrorail Station	Construction of additional passenger amenities	06-09	\$7,866	\$4,665		4241474							
18	Additional elevators at Dadeland North Metrorail Station													
	Design	Project completion scheduled for 2021.Prior years FM #4241472				Activity /Phase	Funding Source	Proposed Funding (in \$000s)						
								2020 - 2021	2021 - 2022	2022 - 2023	2023 - 2024	2024 - 2025		
								CAPITAL	DPTO	0	0	596	0	0
								CAPITAL	DDR	0	0	0	0	0
								CAPITAL	LF	1,130	0	0	0	0
TA19	North Corridor (NW 27 Ave) Unity Station	Construction of Transit Center with park and ride	07-12	\$5,049	\$4,622		4280115							
19	Park and ride facility/center with 350 parking spaces on a 14-acre parcel of land located at NW 215th Street and NW 27th Avenue. This facility will provide TOD opportunities and will serve as the northern most station for new premium transit service. Project includes \$4.397M FDOT funding in prior years													
	Negotiations with the selected developer are on-going	Project completion scheduled for 2021				Activity /Phase	Funding Source	Proposed Funding (in \$000s)						
								2020 - 2021	2021 - 2022	2022 - 2023	2023 - 2024	2024 - 2025		
								CAPITAL	DPTO	0	0	0	0	0
								CAPITAL	DDR	0	0	0	0	0
								CAPITAL	LF	0	0	0	0	0

MIAMI-DADE TRANSPORTATION PLANNING ORGANIZATION  
TRANSPORTATION IMPROVEMENT PROGRAM  
MIAMI-DADE DEPT OF TRANSPORTATION AND PUBLIC WORKS



TPO Project No	Facility/Project Name	Type of Work	L RTP Ref	Project Cost (\$000s)	Prior Years Funding (\$000s)	Construction Year	FDOT Work Program Number				
Agency Project No	Detailed Project Description										
	Status	Comments									
TA201920	MDT – FTA Section 5339 South Dade Transitway Park-and-Ride Improvements	Capital For Fixed Route	06-10	\$19,000	\$0		FM# 4453311				
201920	South Dade Transitway Park-and-Ride facilities at SW 152 Street and SW 168 Street (alternative location SW 174 Street). Comments: prior year FM for SW 152 St PNR FM# 439681-1										
					Activity /Phase	Funding Source	Proposed Funding (in \$000s)				
							2020 - 2021	2021 - 2022	2022 - 2023	2023 - 2024	2024 - 2025
					CAPITAL	TIGR	0	0	0	0	0
					CAPITAL	LF	0	0	0	0	0
TA201921	Miami-Dade DTPW I-75 Express Bus Service	Transit Service Demonstration	06-10	\$6,230	\$500						
201921	I-75 Express Bus Service										
					Activity /Phase	Funding Source	Proposed Funding (in \$000s)				
							2020 - 2021	2021 - 2022	2022 - 2023	2023 - 2024	2024 - 2025
					OPERATIONS	DPTO	0	1,140	1,200	1,260	0
					OPERATIONS	CMAQ	1,079	0	0	0	0
				OPERATIONS	SA	11	0	0	0	0	

MIAMI-DADE TRANSPORTATION PLANNING ORGANIZATION  
TRANSPORTATION IMPROVEMENT PROGRAM  
MIAMI-DADE DEPT OF TRANSPORTATION AND PUBLIC WORKS



TPO Project No	Facility/Project Name	Type of Work	LRTP Ref	Project Cost (\$000s)	Prior Years Funding (\$000s)	Construction Year	FDOT Work Program Number					
Agency Project No	Detailed Project Description											
	Status	Comments										
TA201922	Miami-Dade DTPW I-75 Express - New Bus Purchase	Purchase Vehicle/Equipment	06-10	\$3,360	\$0							
201922	New Bus Purchase for I-75 Express Bus Service											
		SMART Plan Bus Express Rapid Transit Route C.				Activity /Phase	Funding Source	Proposed Funding (in \$000s)				
								2020 - 2021	2021 - 2022	2022 - 2023	2023 - 2024	2024 - 2025
CAPITAL						DSBD	0	0	0	0	0	
TA201923	Miami-Dade DTPW Design IT Improvements for Golden Glades Facility	Park and Ride Facility	06-10	\$9,880	\$0							
201923	Design IT Improvements for Golden Glades Facility											
						Activity /Phase	Funding Source	Proposed Funding (in \$000s)				
								2020 - 2021	2021 - 2022	2022 - 2023	2023 - 2024	2024 - 2025
CAPITAL						DPTO	0	0	0	1,013	0	
CAPITAL						LF	7,867	0	0	0	0	

MIAMI-DADE TRANSPORTATION PLANNING ORGANIZATION  
TRANSPORTATION IMPROVEMENT PROGRAM  
MIAMI-DADE DEPT OF TRANSPORTATION AND PUBLIC WORKS



TPO Project No	Facility/Project Name	Type of Work	LRTP Ref	Project Cost (\$000s)	Prior Years Funding (\$000s)	Construction Year	FDOT Work Program Number
Agency Project No	Detailed Project Description						
	Status	Comments					
TA201924	Miami-Dade DTPW South Dade Transitway Service Improvements Project	Purchase Vehicle/Equipment	06-10	\$19,252	\$0		
201924	South Dade Transitway Service Improvements Project						
							Proposed Funding (in \$000s)
					Activity /Phase	Funding Source	2020 - 20212021 - 20222022 - 20232023 - 20242024 - 2025
					CAPITAL	CIGP	4,7934,833000
					CAPITAL	LF	4,7934,833000
TA201925	Beach Express South (SMART Plan)	Transit Improvement	06-10	\$9,600	\$237	2022	
201925	Design and construction of transit-only lanes along Washington Ave on Miami Beach, from 5th Ave to Dade Blvd. Project includes exclusive bus lanes, signing, new thermoplastic markings, colored asphalt, passenger shelter, bulb outs, minor drainage improvements and updated traffic controls.						
							Proposed Funding (in \$000s)
		SMART Plan BERT Route f3.			Activity /Phase	Funding Source	2020 - 20212021 - 20222022 - 20232023 - 20242024 - 2025
					PRELIMINARY DESIGN	DDR	59000
					PRELIMINARY DESIGN	PTP	59000
					CONSTRUCTION	PTP	02,6722,67200
					CAPITAL	PTP	003,90000

MIAMI-DADE TRANSPORTATION PLANNING ORGANIZATION  
TRANSPORTATION IMPROVEMENT PROGRAM  
MIAMI-DADE DEPT OF TRANSPORTATION AND PUBLIC WORKS



TPO Project No	Facility/Project Name	Type of Work	L RTP Ref	Project Cost (\$000s)	Prior Years Funding (\$000s)	Construction Year	FDOT Work Program Number						
Agency Project No	Detailed Project Description												
	Status	Comments											
TA201926	FTA Section 5324 Emergency Relief Resilience Hurricane Irma	Emergency Relief	06-10	\$1,250			445357-1						
201926													
					Activity /Phase	Funding Source	Proposed Funding (in \$000s)						
							2020 - 2021	2021 - 2022	2022 - 2023	2023 - 2024	2024 - 2025		
					CAPITAL	FTA	0	0	0	0	0		
					CAPITAL	LF	0	0	0	0	0		
TA2020150	NW 12th Street Roadway Improvements	Design/Construction	06-09	\$10,745	\$9,798	2021							
2020150	Project is part of the East-West SMART Plan Corridor. Project includes roadway widening and resurfacing to add "Bus Only" lanes, which will allow buses to avoid congestion entering the Dolphin Station Park & Ride.												
	Funded	Add bus only lanes			Activity /Phase	Funding Source	Proposed Funding (in \$000s)						
							2020 - 2021	2021 - 2022	2022 - 2023	2023 - 2024	2024 - 2025		
							PRELIMINARY DESIGN	PTP	81	6	0	0	0
							CONSTRUCTION	PTP	3,574	139	0	0	0
				ADMINISTRATION	PTP	72	56	0	0	0			

MIAMI-DADE TRANSPORTATION PLANNING ORGANIZATION  
TRANSPORTATION IMPROVEMENT PROGRAM  
MIAMI-DADE DEPT OF TRANSPORTATION AND PUBLIC WORKS



TPO Project No	Facility/Project Name	Type of Work	LRTP Ref	Project Cost (\$000s)	Prior Years Funding (\$000s)	Construction Year	FDOT Work Program Number					
Agency Project No	Detailed Project Description											
	Status	Comments										
TA2020152	North Corridor (SMART Plan)	Planning	06-10	\$2,286	\$698							
2020152	DTPW coordination of project deliverables developed by FDOT, Request for Proposals (RFP) advertisement, bid review and implementation.											
						Activity /Phase	Funding Source	Proposed Funding (in \$000s)				
								2020 - 2021	2021 - 2022	2022 - 2023	2023 - 2024	2024 - 2025
PLANNING (SMART Plan)						PTP	388	600	600	0	0	
TA2020156	Kendall Corridor (SMART Plan)	Planning	06-10	\$2,011	\$615							
2020156	The Kendall Corridor is one of the six Rapid Transit Corridors in the SMART Plan. The Corridor is a 10 mile project from Dadeland North Metrorail Station west along SR 94/Kendall Drive/ SW 88th Street to approximately SW 167th Avenue. DTPW, as an operating agency, is directed to review and fully vet the project deliverables developed by FDOT.											
						Activity /Phase	Funding Source	Proposed Funding (in \$000s)				
								2020 - 2021	2021 - 2022	2022 - 2023	2023 - 2024	2024 - 2025
PLANNING (SMART Plan)						FTA	342	527	527	0	0	

MIAMI-DADE TRANSPORTATION PLANNING ORGANIZATION  
TRANSPORTATION IMPROVEMENT PROGRAM  
MIAMI-DADE DEPT OF TRANSPORTATION AND PUBLIC WORKS



TPO Project No	Facility/Project Name	Type of Work	L RTP Ref	Project Cost (\$000s)	Prior Years Funding (\$000s)	Construction Year	FDOT Work Program Number									
Agency Project No	Detailed Project Description															
	Status		Comments													
TA2020157	Flagler Corridor (SMART Plan)	Planning	06-10	\$2,011	\$615											
2020157	The Flagler Corridor is one of the Bus Express Raid Transit (BERT) Corridors in the SMART Plan. Project limits are 107th Avenue to Government Center with two branches west of Flagler - along NW 12th Street to Dolphin Station at approximately NW 122nd Avenue and along SW 8th Street to Tamami Station at SW 147th Avenue.															
				Activity /Phase	Funding Source	Proposed Funding (in \$000s)										
						2020 - 2021	2021 - 2022	2022 - 2023	2023 - 2024	2024 - 2025						
						PLANNING (SMART Plan)					PTP	195	227	227	0	0
						PLANNING (SMART Plan)					FTA	147	300	300	0	0
TA2020207	Dadeland South Intermodal Station	Design/Construction	07-12	\$50,512	\$19,405	2021										
2020207	Construct direct ramps to and from proposed elevated Bus Rapid Transit (BRT) platform at Dadeland South Metrorail Station platform level to provide seamless transfer between the Transitway BRT service.															
				Activity /Phase	Funding Source	Proposed Funding (in \$000s)										
						2020 - 2021	2021 - 2022	2022 - 2023	2023 - 2024	2024 - 2025						
						PRELIMINARY DESIGN					PTP	2,200	581	0	0	0
						CONSTRUCTION					PTP	15,800	12,526	0	0	0

MIAMI-DADE TRANSPORTATION PLANNING ORGANIZATION  
TRANSPORTATION IMPROVEMENT PROGRAM  
MIAMI-DADE DEPT OF TRANSPORTATION AND PUBLIC WORKS



TPO Project No	Facility/Project Name	Type of Work	L RTP Ref	Project Cost (\$000s)	Prior Years Funding (\$000s)	Construction Year	FDOT Work Program Number				
Agency Project No	Detailed Project Description										
	Status	Comments									
TA2020224	Aventura Station (19700 W Dixie Hwy) - Property Acquisitions & Station Development	Construction	07-12	\$82,400	\$76,700	2021					
2020224	Purchase approx. 3 acres of land by Miami Dade County for the SMART Plan Northeast Corridor. Projec includes construction of platform, pedestrian bridge and park and ride lot.										
				Activity /Phase	Funding Source	Proposed Funding (in \$000s)					
						2020 - 2021	2021 - 2022	2022 - 2023	2023 - 2024	2024 - 2025	
CONSTRUCTION						PTP	1,140	1,140	1,140	1,140	1,140
TA2020227	South Dade Bus Maintenance Facility - SW 133 Ave @ SW 236 St	Design/Construction	07-14	\$56,214	\$10,850	2022					
2020227	New transit maintenance facility to support the operations of the South Dade Transitway. Project includes land acquisition, environmental clearance, design and construction.										
				Activity /Phase	Funding Source	Proposed Funding (in \$000s)					
						2020 - 2021	2021 - 2022	2022 - 2023	2023 - 2024	2024 - 2025	
PRELIMINARY DESIGN						PTP	1,070	200	1,248	1,048	0
CONSTRUCTION						PTP	0	3,138	19,611	16,483	0
ADMINISTRATION						PTP	176	272	1,148	0	0

MIAMI-DADE TRANSPORTATION PLANNING ORGANIZATION  
TRANSPORTATION IMPROVEMENT PROGRAM  
MIAMI-DADE DEPT OF TRANSPORTATION AND PUBLIC WORKS



TPO Project No	Facility/Project Name	Type of Work	L RTP Ref	Project Cost (\$000s)	Prior Years Funding (\$000s)	Construction Year	FDOT Work Program Number				
Agency Project No	Detailed Project Description										
	Status	Comments									
TA2020228	Northeast Corridor (SMART Plan) Planning PD&E	Planning	06-10	\$1,143	\$310						
2020228	The Northeast Corridor is one of the six Rapid Transit Corridors in the SMART Plan. The route is approximately 14-miles long and will generally run along the Biscayne Blvd/U.S. 1 Corridor from Miami Central Station to the Aventura Station. DTPW is taking the lead on advancing the implementation of the corridor, review opportunities to advance implementation of stations and support development of the Tri-Rail Coastal Link										
				Activity /Phase	Funding Source	Proposed Funding (in \$000s)					
						2020 - 2021	2021 - 2022	2022 - 2023	2023 - 2024	2024 - 2025	
PLANNING (SMART Plan)						PTP	233	300	300	0	0
TA21	MDT - SR 836 EXPRESS BUS SERVICE (BUS PURCHASE)	CAPITAL FOR FIXED ROUTE	06-10	\$22,948	\$13,828		4389701				
21	Procurement of 11 sixty-foot low floor hybrid BRT-style buses for the SR 836 Express Bus Service. Phase 1 completed in 2016. Future funding is for additional 10 sixty-foot low floor hybrid BRT-style buses.										
	Bus Purchase	The first 11 vehicles were accepted by DTPW Nov 2016		Activity /Phase	Funding Source	Proposed Funding (in \$000s)					
						2020 - 2021	2021 - 2022	2022 - 2023	2023 - 2024	2024 - 2025	
				CAPITAL	LF	0	0	0	0	0	
				CAPITAL	CIGP	0	0	0	0	0	

MIAMI-DADE TRANSPORTATION PLANNING ORGANIZATION  
TRANSPORTATION IMPROVEMENT PROGRAM  
MIAMI-DADE DEPT OF TRANSPORTATION AND PUBLIC WORKS



TPO Project No	Facility/Project Name	Type of Work	L RTP Ref	Project Cost (\$000s)	Prior Years Funding (\$000s)	Construction Year	FDOT Work Program Number					
Agency Project No	Detailed Project Description											
	Status	Comments										
TA0000022	Rail Vehicle Replacement	Replacement of existing rail cars	06-09	\$380,904	\$289,547		N/A					
22	Rail vehicle replacement of 136 rail car fleet.											
	Rail Vehicle Purchase, NTP was issued December 2012	Delivery scheduled in place. OMB # 6733001				Activity /Phase	Funding Source	Proposed Funding (in \$000s)				
								2020 - 2021	2021 - 2022	2022 - 2023	2023 - 2024	2024 - 2025
						CAPITAL	PTP	1,709	1,574	697	713	0
TA23	MDT - 95 EXPRESS DADE/BROWARD CIVIC CENTER	URBAN CORRIDOR IMPROVEMENTS	06-09	\$7,308	\$5,040		4329341					
23	Express Bus service from Broward Blvd to Civic Center and from Sheridan St to Civic Center.											
	Operations	Revenue service began November 2015				Activity /Phase	Funding Source	Proposed Funding (in \$000s)				
								2020 - 2021	2021 - 2022	2022 - 2023	2023 - 2024	2024 - 2025
						OPERATIONS	TOBD	450	450	450	450	0

MIAMI-DADE TRANSPORTATION PLANNING ORGANIZATION  
TRANSPORTATION IMPROVEMENT PROGRAM  
MIAMI-DADE DEPT OF TRANSPORTATION AND PUBLIC WORKS



TPO Project No	Facility/Project Name	Type of Work	L RTP Ref	Project Cost (\$000s)	Prior Years Funding (\$000s)	Construction Year	FDOT Work Program Number
Agency Project No	Detailed Project Description						
	Status	Comments					

TA24	Palmetto Intermodal Terminal	INTERMODAL HUB CAPACITY	07-08	\$20,570	\$600		4353811				
24	Construct a park and ride transit terminal facility with a minimum of 1,000 parking space garage and a minimum of 12 bus bays.										
	Planning and ROW Acquisition	ROW Acquisition for Expansion of Transit Center with Park - and - Ride	Activity /Phase	Funding Source	Proposed Funding (in \$000s)						
					2020 - 2021	2021 - 2022	2022 - 2023	2023 - 2024	2024 - 2025		

TAMDT285	East-West (SR 836) Corridor (from SMART Plan)	PD&E Study	06-10	\$9,000	\$7,216						
285	Project Development and Environment (PD&E) Phase for the SMART Plan East-West (SR 836) Corridor.										
		Estimated PD&E completion date 2020	Activity /Phase	Funding Source	Proposed Funding (in \$000s)						
					2020 - 2021	2021 - 2022	2022 - 2023	2023 - 2024	2024 - 2025		
PROJECT DEVELOPMENT AND ENVIRONMENTAL						PTP	0	0	0	0	0

MIAMI-DADE TRANSPORTATION PLANNING ORGANIZATION  
TRANSPORTATION IMPROVEMENT PROGRAM  
MIAMI-DADE DEPT OF TRANSPORTATION AND PUBLIC WORKS



TPO Project No	Facility/Project Name	Type of Work	L RTP Ref	Project Cost (\$000s)	Prior Years Funding (\$000s)	Construction Year	FDOT Work Program Number				
Agency Project No	Detailed Project Description										
	Status	Comments									
TAMDT286	SMART Plan South Dade Transitway (South Corridor)	PD&E Study	06-10	\$303,460	\$13,982	2021	4449011				
286	Project development, design and construction phases of a premium transit system on the South Dade Transitway. FDOT work program # 4449011										
		OMB # 2000000973	Activity /Phase	Funding Source	Proposed Funding (in \$000s)						
					2020 - 2021	2021 - 2022	2022 - 2023	2023 - 2024	2024 - 2025		
					DESIGN/BUILD	FTAT**	50,000	50,000	0	0	0
					DESIGN/BUILD	LF	0	0	0	0	0
					DESIGN/BUILD	DPTO	0	0	0	0	0
TAMDT287	Beach Corridor (from SMART Plan)	PD&E Study	06-10	\$10,000	\$11,020		438749-1				
287	Project Development and Environment (PD&E) Phase for the SMART Plan Beach Corridor project. Design district - midtown - downtown to MB Convention Center area. FDOT program # 438749-1										
		Estimated PD&E completion date 2020. OMB # 672670 Miami Brach Convention Center area	Activity /Phase	Funding Source	Proposed Funding (in \$000s)						
					2020 - 2021	2021 - 2022	2022 - 2023	2023 - 2024	2024 - 2025		
					PROJECT DEVELOPMENT AND ENVIRONMENTAL	DDR	55	0	0	0	0
				PROJECT DEVELOPMENT AND ENVIRONMENTAL	LF	55	0	0	0	0	

MIAMI-DADE TRANSPORTATION PLANNING ORGANIZATION  
TRANSPORTATION IMPROVEMENT PROGRAM  
MIAMI-DADE DEPT OF TRANSPORTATION AND PUBLIC WORKS



TPO Project No	Facility/Project Name	Type of Work	LRTP Ref	Project Cost (\$000s)	Prior Years Funding (\$000s)	Construction Year	FDOT Work Program Number				
Agency Project No	Detailed Project Description										
	Status	Comments									
TA0000034	Metrorail and Metromover Fixed Guideway Bridge Inspection	Maintenance	06-09	\$12,500	\$7,011		4051334				
34	Capital maintenance of existing guideway.										
	Ongoing	FTA Section 5307				Activity /Phase	Funding Source	Proposed Funding (in \$000s)			
		2020 - 2021	2021 - 2022	2022 - 2023	2023 - 2024	2024 - 2025					
		CAPITAL		FTAT**	1,000	1,000	1,000	1,000	0		
		CAPITAL		LF	250	250	250	250	0		
		CAPITAL		SU	1,000	1,000	1,000	1,000	0		
TA0000039	MDT-S MIA DADE TRANSITWAY Routes Operating - OPS ASST DADELAND TO FL CITY	URBAN CORRIDOR IMPROVEMENTS	06-10	\$8,587	\$7,045		4179173, 4179174,4179175				
39	OPERATING ASSISTANCE FOR TRANSITWAY ROUTES FROM DADELAND TO FL CITY.										
	OPERATIONS	Prior year FM# 4389501,4409131,4179173				Activity /Phase	Funding Source	Proposed Funding (in \$000s)			
		2020 - 2021	2021 - 2022	2022 - 2023	2023 - 2024	2024 - 2025					
		OPERATIONS		DPTO	467	960	0	0	0		
		OPERATIONS		DDR	0	0	0	0	0		

MIAMI-DADE TRANSPORTATION PLANNING ORGANIZATION  
TRANSPORTATION IMPROVEMENT PROGRAM  
MIAMI-DADE DEPT OF TRANSPORTATION AND PUBLIC WORKS



TPO Project No	Facility/Project Name	Type of Work	L RTP Ref	Project Cost (\$000s)	Prior Years Funding (\$000s)	Construction Year	FDOT Work Program Number				
Agency Project No	Detailed Project Description										
	Status	Comments									
TA0000040	MDT- 95 EXPRESS DADE / BROWARD EXPRESS MIAMI CBD	URBAN CORRIDOR IMPROVEMENTS	06-10	\$13,583	\$9,108		4204625, 4389431				
40	OPERATING ASSISTANCE FOR MDT 95 EXPRESS (MIAMI DADE- BROWARD)										
	OPERATIONS	SERVICE FROM BROWARD BLVD AND FROM SHERIDAN STREET TO DOWNTOWN			Activity /Phase	Funding Source	Proposed Funding (in \$000s)				
							2020 - 2021	2021 - 2022	2022 - 2023	2023 - 2024	2024 - 2025
OPERATIONS						TOBD	1,600	800	800	800	0
TA0000050	South Miami Dade Busway ADA Improvements	ADA Accessibility	06-09	\$3,207	\$5,315	2015	4180501				
50	Provide capital improvements at all facilities as required to upgrade South Miami Busway Phase 1 to bring Busway Phase 1 into compliance with the Americans with Disabilities Act;										
	Completed	FDOT Transit Urban Capital Interdepartmental agreement with PWWM executed for design and construction.			Activity /Phase	Funding Source	Proposed Funding (in \$000s)				
							2020 - 2021	2021 - 2022	2022 - 2023	2023 - 2024	2024 - 2025
CONSTRUCTION						LOGT	0	0	0	0	0

MIAMI-DADE TRANSPORTATION PLANNING ORGANIZATION  
TRANSPORTATION IMPROVEMENT PROGRAM  
MIAMI-DADE DEPT OF TRANSPORTATION AND PUBLIC WORKS



TPO Project No	Facility/Project Name	Type of Work	L RTP Ref	Project Cost (\$000s)	Prior Years Funding (\$000s)	Construction Year	FDOT Work Program Number					
Agency Project No	Detailed Project Description											
	Status	Comments										
TA0000054	Kendall Park-and Ride Facility	Construction of 183 Parking spaces in the Park & Ride Facility	06-10	\$2,008	\$1,843		4205871					
54	Construct a Park and Ride facility at the Florida Power and Light (FPL) site on SW 127th Avenue & Kendall Drive											
	Completed	Project was FDOT funded in previous years. This facility opened June 2017				Activity /Phase	Funding Source	Proposed Funding (in \$000s)				
								2020 - 2021	2021 - 2022	2022 - 2023	2023 - 2024	2024 - 2025
						CAPITAL	LF	0	0	0	0	0
TA0000006	Capitalization of Preventive Maintenance	Capital Maintenance	06-09	\$831,437	\$556,437		4409241,4424481,4424451,445157-1,4451571,4466131					
6	Bus systems including security and emergency facilities and equipment.											
	Ongoing	FTA Section 5307. Prior years FM # :4329651,4349751				Activity /Phase	Funding Source	Proposed Funding (in \$000s)				
								2020 - 2021	2021 - 2022	2022 - 2023	2023 - 2024	2024 - 2025
CAPITAL					FTA 5307	0	0	0	0	0		
CAPITAL					FTA 5307	0	0	0	0	0		
CAPITAL					FTA 5307	55,000	55,000	55,000	56,000	0		
CAPITAL					LF	13,750	13,750	13,750	14,000	0		

MIAMI-DADE TRANSPORTATION PLANNING ORGANIZATION  
TRANSPORTATION IMPROVEMENT PROGRAM  
MIAMI-DADE DEPT OF TRANSPORTATION AND PUBLIC WORKS



TPO Project No	Facility/Project Name	Type of Work	L RTP Ref	Project Cost (\$000s)	Prior Years Funding (\$000s)	Construction Year	FDOT Work Program Number											
Agency Project No	Detailed Project Description																	
	Status		Comments															
TA0000062	State Transit Block Grant	Operations	06-09	\$522,236	\$287,183		4367042, 4367043,4367044,4367045,4367041											
62	State of Florida support for public transportation operations through FDOT District 6.																	
	On-going	Prior years FM#: 4329365				Activity /Phase	Funding Source	Proposed Funding (in \$000s)										
								2020 - 2021	2021 - 2022	2022 - 2023	2023 - 2024	2024 - 2025						
								OPERATIONS					DDR	12,846	15,860	7,887	10,744	0
								OPERATIONS					DPTO	10,217	8,110	17,773	15,670	0
								OPERATIONS					LF	23,063	23,970	25,661	26,414	0
TA7	Bus Replacement		06-09	\$509,139	\$76,139		4424471, 4394801, 4372811											
7	Replacement of buses to maintain the bus fleet replacement plan.																	
	Bus Purchase	Replacement buses will be leased or other short term financing mechanism.				Activity /Phase	Funding Source	Proposed Funding (in \$000s)										
								2020 - 2021	2021 - 2022	2022 - 2023	2023 - 2024	2024 - 2025						
								CAPITAL					FTA	10,557	10,962	0	0	0
								CAPITAL					PTP	0	0	0	0	0
								CAPITAL					DPTO	0	0	0	0	0
								CAPITAL					MLF	0	0	62,900	0	0

MIAMI-DADE TRANSPORTATION PLANNING ORGANIZATION  
TRANSPORTATION IMPROVEMENT PROGRAM  
MIAMI-DADE DEPT OF TRANSPORTATION AND PUBLIC WORKS



TPO Project No	Facility/Project Name	Type of Work	LRTP Ref	Project Cost (\$000s)	Prior Years Funding (\$000s)	Construction Year	FDOT Work Program Number					
Agency Project No	Detailed Project Description											
	Status	Comments										
TA0000076	Metromover Brickell Loop Extension Guideway Painting	Paint	06-09	\$4,760	\$1,000		N/A					
76	Painting and restoration of 1.1 miles of the existing rusted steel girders of the Metromover's Brickell extension. The remainder of the Metromover guideway painting will be done one section at a time.											
	On-going	OMB #-2000000185, Site- 3001053				Activity /Phase	Funding Source	Proposed Funding (in \$000s)				
		2020 - 2021	2021 - 2022	2022 - 2023	2023 - 2024			2024 - 2025				
MAINTENANCE						PTP	940	940	940	0	0	
TA0000078	Metrorail Escalators Replacement and Elevators Refurbishment	Procurement and Installation	06-09	\$18,000	\$3,600		N/A					
78	Replace escalators and elevators at 22 Metrorail stations. May also include bus garages and maintenance facilities.											
		This project was a PTP approved project. OMB # - 2000000104, Site - 3001035				Activity /Phase	Funding Source	Proposed Funding (in \$000s)				
		2020 - 2021	2021 - 2022	2022 - 2023	2023 - 2024			2024 - 2025				
CAPITAL						PTP	3,600	3,600	3,600	0	0	

MIAMI-DADE TRANSPORTATION PLANNING ORGANIZATION  
TRANSPORTATION IMPROVEMENT PROGRAM  
MIAMI-DADE DEPT OF TRANSPORTATION AND PUBLIC WORKS



TPO Project No	Facility/Project Name	Type of Work	L RTP Ref	Project Cost (\$000s)	Prior Years Funding (\$000s)	Construction Year	FDOT Work Program Number					
Agency Project No	Detailed Project Description											
	Status	Comments										
TA0000093	Track & Guideway Rehabilitation	Rehabilitate Guideway	06-09	\$45,699	\$40,887		N/A					
93	Rehabilitate existing track and guideway equipment and fixtures. This project consist of various subprojects needed to rehab the existing track & guideway. The replacement of safety items for the rail to include coverboard, fasteners, insulated joints, metal acoustical barriers, drains, and other related projects as needed.											
	On-going	Project approved by County Ordinance. OMB # 6710900, Sites - 3000913, 3001018				Activity /Phase	Funding Source	Proposed Funding (in \$000s)				
								2020 - 2021	2021 - 2022	2022 - 2023	2023 - 2024	2024 - 2025
								CAPITAL				
TA0000097	MDT Infrastructure Renewal Program	Infrastructure Renewal	06-09	\$169,690	\$107,762		N/A					
97	Replace and upgrade physical assets according to normal replacement cycles. The IRP focuses on such areas as bus overhauls, rehabilitation of bus and rail facilities and system equipment.											
	On-going	OMP # 677200				Activity /Phase	Funding Source	Proposed Funding (in \$000s)				
								2020 - 2021	2021 - 2022	2022 - 2023	2023 - 2024	2024 - 2025
								OTHER				

MIAMI-DADE TRANSPORTATION PLANNING ORGANIZATION  
TRANSPORTATION IMPROVEMENT PROGRAM  
MIAMI-DADE DEPT OF TRANSPORTATION AND PUBLIC WORKS



TPO Project No	Facility/Project Name	Type of Work	L RTP Ref	Project Cost (\$000s)	Prior Years Funding (\$000s)	Construction Year	FDOT Work Program Number				
Agency Project No	Detailed Project Description										
	Status	Comments									
TAMDT290	Metromover Escalator Replacement and Elevator Refurbishment		06-09	\$15,500	\$6,200						
MDT290	Replace escalators and elevators at the 21 Metromover stations. Also may include bus garages and maintenance facilities.										
		OMB # 673910, Site - S3001039	Activity /Phase	Funding Source	Proposed Funding (in \$000s)						
					2020 - 2021	2021 - 2022	2022 - 2023	2023 - 2024	2024 - 2025		
					CAPITAL					PTP Bond	3,100
TAMDT291	Underline (Phase 2 - (SW 13th Street to SW 19th Street)	Engineering and Construction	07-72	\$18,326	\$1,621		435501-2				
MDT291	This project is Phase 2 to the Underline MPATH / Brickell Back Yard										
	To provide pedestrian and bicycle paths that will provide connectivity, mobility, and biking safety for residence and visitors. FDOT # 435501-2										
	Planning and Design	OMB # 2000000133, Site # 3001571	Activity /Phase	Funding Source	Proposed Funding (in \$000s)						
					2020 - 2021	2021 - 2022	2022 - 2023	2023 - 2024	2024 - 2025		
					PRELIMINARY ENGINEERING					RIF	4,000
PRELIMINARY ENGINEERING					LF	1,485	0	0	0	0	0
PRELIMINARY ENGINEERING					FDOT DDR	4,241	0	0	0	0	0

MIAMI-DADE TRANSPORTATION PLANNING ORGANIZATION  
TRANSPORTATION IMPROVEMENT PROGRAM  
MIAMI-DADE DEPT OF TRANSPORTATION AND PUBLIC WORKS



TPO Project No	Facility/Project Name	Type of Work	LRTP Ref	Project Cost (\$000s)	Prior Years Funding (\$000s)	Construction Year	FDOT Work Program Number
Agency Project No	Detailed Project Description						
	Status	Comments					

Yearly Totals	271,069	294,227	250,909	183,360	3,977
5 Year TIP Total				\$1,003,542	

# Transportation Improvement Program (TIP)

## Part Two: 5-Year Project Listing

### South Florida Regional Transportation Authority (SFRTA)



PORTMIAMI



**Private Sector**



Miami-Dade Transportation  
Planning Organization



Fiscal Years 2020/2021 to 2024/2025  
Transportation Improvement Program (TIP)

## South Florida Regional Transportation Authority (SFRTA)

The South Florida Regional Transportation Authority's (SFRTA) mission is to provide greater mobility in South Florida, thus improving the economic viability and the quality of the Community, Region and State. SFRTA operates the Tri-Rail Commuter Rail System. SFRTA, per its legislation, is charged with the responsibility of having the overall authority to coordinate, develop and operate a regional transportation system within the area served. The following projects are included in SFRTA's Capital Budget and Five Year Plan in the Fiscal Year 2021 thru 2025.

### The Tri-Rail Coastal Link

---

The TRCL project is planned to introduce new commuter rail service along 85 miles of the FEC rail corridor and provide new regional and intercity mobility, economic development and transportation choice to the traveling public and private sector. TRCL is planned to fully integrate its existing system with the FEC rail corridor and connect with the region's most populous eastern cities between downtown Miami and Jupiter. As a strategic investment for Southeast Florida, it has the potential to transform regional mobility and enhance the long-term competitive position of our region.

### The Tri-Rail Downtown Miami Link (TRDML)

---

The SFRTA, in coordination with multiple partners, is extending Tri-Rail's commuter rail service to provide new direct service from Tri-Rail's northern most station at Mangonia Park in Palm Beach County to its southern most station in Miami Dade County at the "MiamiCentral Station" in Downtown Miami. The 9.05 mile extension, known as Tri-Rail Downtown Miami Link (TRDML), will provide a new one-seat ride passenger service link from the South Florida Rail Corridor (SFRC) at Tri-Rail Metrorail Transfer Station to the Florida East Coast (FEC) railway corridor, into Downtown Miami. TRDML service in MiamiCentral is expected to begin in 2021, with first day ridership estimates of approximately 2,000 trips per day. The MiamiCentral Station will serve as Downtown Miami's multimodal hub, providing connections to

Brightline, Tri-Rail, the existing Miami Dade county bus system, Metrorail, and Metromover. As part of TRDML, a new permanent Tri-Rail Station is envisioned on the FEC between NE 27<sup>th</sup> to NE 39<sup>th</sup> Street as an attractive location for a new commuter rail station. When the TRDML service begins, a new Tri-Rail Midtown/Wynwood Station could fit seamlessly into the community.

### **Federal Transit Administration (FTA) Grant, Pilot Program For Transit-Oriented Development (TOD)**

---

SFRTA received a \$1.25 million FTA grant in September 2015, for TOD planning along the proposed Tri-Rail Coastal Link (TRCL) commuter rail line. SFRTA is partnering with the South Florida Regional Planning Council and Treasure Coast Regional Planning Council to complete the study. The work includes comprehensive station area planning, an infrastructure assessment, station-area bicycle and pedestrian planning, an affordable housing analysis, and will explore creation of a regional TOD Fund. Earlier market and economic analysis of the potential development TRCL could generate identified station-area residential and commercial development in the billions of dollars. The TOD work will provide the region with suggestions on how to realize that economic potential and increase livability and quality of life in South Florida.

### **Tri-Rail Real-Time Passenger Information System (RTPIS), Including Smart Phone Application**

---

SFRTA 's RTPIS will provide train locations and predicted arrival times at each station via the internet, smartphone app, telephone, text message, and LCD displays location on the station platforms. The system will include onboard signage and an audio system on train cars to display and announce next station arrival and destination information. The train-tracking component is expected to be available via internet and smartphone app.

### **Miami River-Miami Intermodal Center Capacity Improvement**

---

SFRTA has finalized the Project Development and Environment (PD&E) Study and completed 30% design for this project. The project will provide an additional mainline track within the South Florida Rail Corridor from just north of the Tri-Rail Hialeah Market Station to the Tri-Rail Miami Airport Station within the Miami Intermodal Center. The project will increase capacity and improved track connections across the Miami River, including bridge, track, and signal upgrades. The Project will be constructed by the Florida Department of Transportation.

## Operation Center and Tri-Rail Pompano Beach Green Station Demonstration Project

---

The Operations Center consists of a new 3-story office building, customer service and dispatch center, loading and receiving areas, and a four-story parking garage. The Operations center is built on the existing east parking lot of the Tri-Rail Pompano Beach Station. The Tri-Rail Pompano Beach Green Station Demonstration Project and Operations Center is designed to Silver LEED standards. The project includes solar power, LED lighting, new bicycle lockers, dedicated alternative fuel-source parking, and carpool parking. It will become SFRTA's green station prototype for future improvements at all tri-Rail stations.

## Positive Train Control

---

The U.S. Department of Transportation awarded \$31.63 million to SFRTA in 2017 for the completion of Positive Train Control on South Florida Rail Corridor (SFRC). Positive Train Control (PTC) systems are integrated command, control, communications, and information systems for controlling train movements with safety, security, precision, and efficiency. PTC systems will improve railroad safety by significantly reducing the probability of collisions between trains, casualties to roadway workers and damage to their equipment, and over speed accidents. In addition to providing a greater level of safety and security, PTC systems also enable a railroad to run scheduled operations and provide improved running time, greater running time reliability, higher asset utilization, and greater track capacity. They will assist railroads in measuring and managing costs and in improving energy efficiency. PTC is on schedule to be completed by December 2020.

## Planning and Capital Development

---


SFRTA's short and long term planning efforts and activities conducted by the Planning Department are included in this line item. This item facilitates the performance of planning and capital development studies and projects such as the Transit Development Plan (TDP), the development of a station-area Transit Oriented Development (TOD) plan Tri-Rail stations, South Florida East Coast Corridor (FEC) Transit Analysis Study and other studies and plans.

## Program of Projects


---

SFRTA receives annual Federal Appropriations Sections 5307 and 5337 funding from the Federal Transit Administration (FTA). This funding is programmed in SFRTA's Capital and Operating Budget to include preventive maintenance costs, such items as rolling stock maintenance, station maintenance, wayfinding, transit enhancements, and general engineering consultants and transit oriented development, which are allowable expenditures of funds under FTA guidelines.

MIAMI-DADE TRANSPORTATION PLANNING ORGANIZATION  
TRANSPORTATION IMPROVEMENT PROGRAM  
SOUTH FLORIDA REGIONAL TRANSPORTATION AUTHORITY (TRI-RAIL)

TPO Project No	Facility/Project Name	Type of Work	LRTP Ref	Project Cost (\$000s)	Prior Years Funding (\$000s)	Construction Year	FDOT Work Program Number					
Agency Project No	Detailed Project Description											
	Status	Remarks/Comments										
TR0000019	Miami River Intermodal Center Capacity Improvement Study	Rail Capacity Project	06-10	\$4,200	\$4,200		4294871					
19	Project Managed by FDOT. SFRTA continues to partner with FDOT.											
	FONSI - NEPA Completed	Add rail capacity to southernmost 1 mile of TriRail system Project to include bridge replacement, track and signal	Activity / Phase	Funding Source	Proposed Funding (in \$000s)							
					2020 - 2021	2021 - 2022	2022 - 2023	2023 - 2024	2024 - 2025			
TR0000004	Positive Train Control (PTC) on SFRC	Rail Safety Project	06-10	\$57,650	\$57,900	2020	436381-1					
4												
	On target to meet December 2020 deadline	System for monitoring and controlling train movements to provide increased safety. Federal deadline extended to Dec 2020	Activity / Phase	Funding Source	Proposed Funding (in \$000s)							
					2020 - 2021	2021 - 2022	2022 - 2023	2023 - 2024	2024 - 2025			
					CAP	DL	0	0	0	0	0	
					CAP	DS	0	0	0	0	0	
					CAP	FTA	0	0	0	0	0	
					CAP	DDR	0	0	0	0	0	
CAP	LF	0	0	0	0	0						

MIAMI-DADE TRANSPORTATION PLANNING ORGANIZATION  
TRANSPORTATION IMPROVEMENT PROGRAM  
SOUTH FLORIDA REGIONAL TRANSPORTATION AUTHORITY (TRI-RAIL)

TPO Project No	Facility/Project Name	Type of Work	LRTP Ref	Project Cost (\$000s)	Prior Years Funding (\$000s)	Construction Year	FDOT Work Program Number	
Agency Project No	Detailed Project Description							
	Status	Remarks/Comments						

TR00020	Tri-Rail Midtown/Wynwood Commuter Rail Station	Planning; Design & Construction	07-12	\$13,190	\$300	2022	440856-2	
00020	Construction of a new permanent Tri-Rail Station within the limits of NE 27th Street to NE 39th Street along the FEC corridor in Miami Dade County. Partially funded under FM 440856-2 & FM 444082-1; TRIP funds are proposed match for Design and Construction							
	New					Activity / Phase	Funding Source	Proposed Funding (in \$000s)
						PE/CST	LF	2020 - 2021 429 2021 - 2022 2,339 2022 - 2023 3,678 2023 - 2024 0 2024 - 2025 0

Yearly Totals	429	2,339	3,678	0	0
5 Year TIP Total					\$6,446

# Transportation Improvement Program (TIP)

## Part Two: 5-Year Project Listing Non-Motorized Component



PORTMIAMI



**Private Sector**



Miami-Dade Transportation  
Planning Organization



Fiscal Years 2020/2021 to 2024/2025  
Transportation Improvement Program (TIP)

## Non-Motorized Component

The development of safe facilities for people who walk or use a bicycle is guided by the Comprehensive Development Master Plan and the 2045 Long Range Transportation Plan.

CDMP Transportation Element Objective TE-2 states: "In furtherance of pedestrianism and other non-motorized modes of transportation in the planned urban area, Miami-Dade County shall enhance its transportation plans, programs and development regulations as necessary to accommodate the safe and convenient movement of pedestrians, non-motorized vehicles and motorized vehicles."

### **L RTP Goal 1: Maximize Mobility Choices Systemwide**

- Objective: Provide a comprehensive transportation network for dependable and reliable transportation options.

### **L RTP Goal 2: Increase the Safety of the Transportation System for All Users**


Bicycle and pedestrian projects in the 2021 Transportation Improvement Program are taken from the non-motorized section of the 2045 L RTP, the Transportation Alternatives Program application cycle and through agency coordination for other transportation projects. Projects are presented to the Bicycle/Pedestrian Advisory Committee for public information and comment.

More information on the TPO's Bicycle/Pedestrian Program is available from the TPO website at:

<http://miamidadetpo.org/bicycle-pedestrian-program.asp>.

MIAMI-DADE TRANSPORTATION PLANNING ORGANIZATION  
TRANSPORTATION IMPROVEMENT PROGRAM  
NON-MOTORIZED COMPONENT

Responsible Agency: FL Dept. of Transportation

TPO Project No	Facility/Project Name	Bicycle Accom.	Type of Work		Project Cost (\$000s)	Prior Years Cost (\$000s)					
Agency Project No	From /Location To /Location	Length (miles)	Cross-Ref. TIP Book Page No.	LRTP Ref							

DT2497962	DISTRICTWIDE TRAFFIC OPERATIONS - SAFETY STUDIES CONSULTANT		SAFETY PROJECT		\$6,132	\$6,132		Proposed Funding (in \$000s)				
2497962		0.0	A1-101	06-09				2020 - 2021	2021 - 2022	2022 - 2023	2023 - 2024	2024 - 2025
								0	0	0	0	0

DT2497963	DISTRICTWIDE TRAFFIC OPERATIONS - SAFETY STUDIES CONSULTANT		SAFETY PROJECT		\$1,634	\$1,634		Proposed Funding (in \$000s)				
2497963		0.0	A1-101	06-09				2020 - 2021	2021 - 2022	2022 - 2023	2023 - 2024	2024 - 2025
								0	0	0	0	0


DT2497964	DISTRICTWIDE TRAFFIC OPERATIONS - SAFETY STUDIES CONSULTANT		SAFETY PROJECT		\$1,523	\$1,523		Proposed Funding (in \$000s)				
2497964		0.0	A1-102	06-09				2020 - 2021	2021 - 2022	2022 - 2023	2023 - 2024	2024 - 2025
								0	0	0	0	0

DT2497965	DISTRICTWIDE TRAFFIC OPERATIONS - STUDIES CONSULTANT		SAFETY PROJECT		\$1,619	\$1,619		Proposed Funding (in \$000s)				
2497965		0.0	A1-102	06-09				2020 - 2021	2021 - 2022	2022 - 2023	2023 - 2024	2024 - 2025
								0	0	0	0	0

DT2497966	DISTRICTWIDE TRAFFIC OPERATIONS - SAFETY STUDIES CONSULTANT		SAFETY PROJECT		\$1,362	\$1,362		Proposed Funding (in \$000s)				
2497966		0.0	A1-103	06-09				2020 - 2021	2021 - 2022	2022 - 2023	2023 - 2024	2024 - 2025
								0	0	0	0	0


MIAMI-DADE TRANSPORTATION PLANNING ORGANIZATION  
TRANSPORTATION IMPROVEMENT PROGRAM  
NON-MOTORIZED COMPONENT

Responsible Agency: FL Dept. of Transportation

TPO Project No	Facility/Project Name	Bicycle Accom.	Type of Work		Project Cost (\$000s)	Prior Years Cost (\$000s)					
Agency Project No	From /Location To /Location	Length (miles)	Cross-Ref.TIP Book Page No.	LRTP Ref			2020 - 2021	2021 - 2022	2022 - 2023	2023 - 2024	2024 - 2025
DT2497967	DISTRICTWIDE TRAFFIC OPERATIONS - SAFETY STUDIES CONSULTANT		SAFETY PROJECT		\$1,451	\$1,451	Proposed Funding (in \$000s)				
2497967		0.0	A1-103	06-09			2020 - 2021	2021 - 2022	2022 - 2023	2023 - 2024	2024 - 2025
							0	0	0	0	0
DT2497968	DISTRICTWIDE TRAFFIC OPERATIONS - SAFETY STUDIES CONSULTANT		SAFETY PROJECT		\$1,402	\$577	Proposed Funding (in \$000s)				
2497968		0.0	A1-104	06-09			2020 - 2021	2021 - 2022	2022 - 2023	2023 - 2024	2024 - 2025
							275	275	275	0	0
DT2497969	DISTRICTWIDE TRAFFIC OPERATIONS - STUDIES CONSULTANT		SAFETY PROJECT		\$458	\$358	Proposed Funding (in \$000s)				
2497969		0.0	A1-104	06-09			2020 - 2021	2021 - 2022	2022 - 2023	2023 - 2024	2024 - 2025
							0	100	0	0	0
DT2506541	DISTRICTWIDE COMMUNITY SAFETY		SAFETY PROJECT		\$879	\$729	Proposed Funding (in \$000s)				
2506541		0.0	A1-121	06-09			2020 - 2021	2021 - 2022	2022 - 2023	2023 - 2024	2024 - 2025
							30	30	30	30	30
DT2512651	SOUTH DADE GREENWAYS NETWORK		BIKE PATH/TRAIL		\$664	\$664	Proposed Funding (in \$000s)				
2512651		0.0	A1-471	06-08			2020 - 2021	2021 - 2022	2022 - 2023	2023 - 2024	2024 - 2025
							0	0	0	0	0


MIAMI-DADE TRANSPORTATION PLANNING ORGANIZATION  
TRANSPORTATION IMPROVEMENT PROGRAM  
NON-MOTORIZED COMPONENT

Responsible Agency: FL Dept. of Transportation

TPO Project No	Facility/Project Name		Bicycle Accom.	Type of Work		Project Cost (\$000s)	Prior Years Cost (\$000s)					
Agency Project No	From /Location	To /Location	Length (miles)	Cross-Ref. TIP Book Page No.	LRTP Ref							
DT2512652	BISCAYNE TRAIL/SW 87 AVE			BIKE PATH/TRAIL		\$702	\$702	Proposed Funding (in \$000s)				
2512652	FROM OLD CUTLER RD	TO BLACK POINT PARK & MARINA	2.7	A1-472	07-72			2020 - 2021	2021 - 2022	2022 - 2023	2023 - 2024	2024 - 2025
								0	0	0	0	0
DT2512653	BLACK CREEK TRAIL (A)			BIKE PATH/TRAIL		\$2,134	\$2,134	Proposed Funding (in \$000s)				
2512653	FROM BLACK POINT PARK	TO MARY/PENNY THOMPSON PARK	0.0	A1-472	07-74			2020 - 2021	2021 - 2022	2022 - 2023	2023 - 2024	2024 - 2025
								0	0	0	0	0
DT2512654	BISCAYNE S DADE (C&D)			BIKE PATH/TRAIL		\$671	\$671	Proposed Funding (in \$000s)				
2512654	FROM BLACK POINT PARK	TO SW 138 ST & SW 137 AVE	0.0	A1-473	07-72			2020 - 2021	2021 - 2022	2022 - 2023	2023 - 2024	2024 - 2025
								0	0	0	0	0
DT2512656	OLD CUTLER TRAIL			BIKE PATH/TRAIL		\$1,288	\$1,288	Proposed Funding (in \$000s)				
2512656	FROM SW 136 ST/SW 63 AVE	TO CARTAGENA PLAZA	0.0	A1-473	06-10			2020 - 2021	2021 - 2022	2022 - 2023	2023 - 2024	2024 - 2025
								0	0	0	0	0
DT2512657	BISCAYNE TRAIL SEGMENT D, SW 328 ST/SW 117 AVE TO HOMESTEAD BAYFRONT PARK			BIKE PATH/TRAIL		\$1,970	\$0	Proposed Funding (in \$000s)				
2512657			0.0	A1-474	07-72			2020 - 2021	2021 - 2022	2022 - 2023	2023 - 2024	2024 - 2025
								1,970	0	0	0	0


MIAMI-DADE TRANSPORTATION PLANNING ORGANIZATION  
TRANSPORTATION IMPROVEMENT PROGRAM  
NON-MOTORIZED COMPONENT

Responsible Agency: FL Dept. of Transportation

TPO Project No	Facility/Project Name	Bicycle Accom.	Type of Work		Project Cost (\$000s)	Prior Years Cost (\$000s)					
Agency Project No	From /Location To /Location	Length (miles)	Cross-Ref. TIP Book Page No.	LRTP Ref							
DT4166601	LUDLAM TRAIL		BIKE PATH/TRAIL		\$746	\$746	Proposed Funding (in \$000s)				
4166601		0.0	A1-482	07-72			2020 - 2021	2021 - 2022	2022 - 2023	2023 - 2024	2024 - 2025
							0	0	0	0	0
DT4166602	MIAMI DADE COUNTY - LUDLAM TRAIL CORRIDOR		BIKE PATH/TRAIL		\$5,993	\$5,993	Proposed Funding (in \$000s)				
4166602		0.0	A1-482	07-72			2020 - 2021	2021 - 2022	2022 - 2023	2023 - 2024	2024 - 2025
							0	0	0	0	0
DT4166604	MIAMI DADE COUNTY - LUDLAM TRAIL		BIKE PATH/TRAIL		\$8,000	\$0	Proposed Funding (in \$000s)				
4166604	FROM NW 7 ST TO SW 40 ST	3.0	A1-483	07-72			2020 - 2021	2021 - 2022	2022 - 2023	2023 - 2024	2024 - 2025
							0	0	0	8,000	0
DT4166605	MIAMI DADE COUNTY - LUDLAM TRAIL CORRIDOR ACQUISITION		BIKE PATH/TRAIL		\$5,000	\$5,000	Proposed Funding (in \$000s)				
4166605		0.0	A1-484	07-72			2020 - 2021	2021 - 2022	2022 - 2023	2023 - 2024	2024 - 2025
							0	0	0	0	0
DT4180641	DISTRICTWIDE (ADA) COMPLIANCE CONSULTANT		SIDEWALK		\$5,370	\$4,120	Proposed Funding (in \$000s)				
4180641		0.0	A1-184	06-10			2020 - 2021	2021 - 2022	2022 - 2023	2023 - 2024	2024 - 2025
							250	250	250	250	250


MIAMI-DADE TRANSPORTATION PLANNING ORGANIZATION  
TRANSPORTATION IMPROVEMENT PROGRAM  
NON-MOTORIZED COMPONENT

Responsible Agency: FL Dept. of Transportation

TPO Project No	Facility/Project Name	Bicycle Accom.	Type of Work		Project Cost (\$000s)	Prior Years Cost (\$000s)					
Agency Project No	From /Location To /Location	Length (miles)	Cross-Ref. TIP Book Page No.	LRTP Ref							
DT4295362	DISTRICTWIDE (ADA) PUSH BUTTON CONSTRUCTION		PEDESTRIAN SAFETY IMPROVEMENT		\$879	\$879	Proposed Funding (in \$000s)				
4295362		0.0	A1-241	06-09			2020 - 2021	2021 - 2022	2022 - 2023	2023 - 2024	2024 - 2025
							0	0	0	0	0
DT4295363	DISTRICTWIDE (ADA) PUSH BUTTON CONSTRUCTION		PEDESTRIAN SAFETY IMPROVEMENT		\$704	\$704	Proposed Funding (in \$000s)				
4295363		0.0	A1-242	06-09			2020 - 2021	2021 - 2022	2022 - 2023	2023 - 2024	2024 - 2025
							0	0	0	0	0
DT4295364	DISTRICTWIDE (ADA) PUSH BUTTON CONSTRUCTION		PEDESTRIAN SAFETY IMPROVEMENT		\$705	\$705	Proposed Funding (in \$000s)				
4295364		0.0	A1-242	06-09			2020 - 2021	2021 - 2022	2022 - 2023	2023 - 2024	2024 - 2025
							0	0	0	0	0
DT4295366	DISTRICTWIDE (ADA) PUSH BUTTON CONSTRUCTION		PEDESTRIAN SAFETY IMPROVEMENT		\$905	\$0	Proposed Funding (in \$000s)				
4295366		0.0	A1-243	06-09			2020 - 2021	2021 - 2022	2022 - 2023	2023 - 2024	2024 - 2025
							0	0	905	0	0
DT4355011	THE UNDERLINE- MPATH/ BRICKELL BACKYARD PROJECT		BIKE PATH/TRAIL		\$14,611	\$14,611	Proposed Funding (in \$000s)				
4355011		0.0	A1-501	07-72			2020 - 2021	2021 - 2022	2022 - 2023	2023 - 2024	2024 - 2025
							0	0	0	0	0


MIAMI-DADE TRANSPORTATION PLANNING ORGANIZATION  
TRANSPORTATION IMPROVEMENT PROGRAM  
NON-MOTORIZED COMPONENT

Responsible Agency: FL Dept. of Transportation

TPO Project No	Facility/Project Name	Bicycle Accom.	Type of Work		Project Cost (\$000s)	Prior Years Cost (\$000s)					
Agency Project No	From /Location To /Location	Length (miles)	Cross-Ref. TIP Book Page No.	LRTP Ref							
DT4355012	UNDERLINE SEGMENT A		BIKE PATH/TRAIL		\$9,446	\$9,446	Proposed Funding (in \$000s)				
4355012	FROM SW 13 ST TO SW 19 AVE	0.0	A1-502	07-72			2020 - 2021	2021 - 2022	2022 - 2023	2023 - 2024	2024 - 2025
							0	0	0	0	0
DT4355014	THE UNDERLINE		BIKE PATH/TRAIL		\$1,500	\$1,500	Proposed Funding (in \$000s)				
4355014	FROM SOUTHWEST 19 AVE TO DADELAND SOUTH METRORAIL STN	0.0	A1-502	07-72			2020 - 2021	2021 - 2022	2022 - 2023	2023 - 2024	2024 - 2025
							0	0	0	0	0
DT4355015	DTPW - UNDERLINE MULTIMODAL MOBILITY CORRIDOR BUILD GRANT		INTERMODAL HUB CAPACITY		\$69,942	\$0	Proposed Funding (in \$000s)				
4355015		0.0	A1-503	07-72			2020 - 2021	2021 - 2022	2022 - 2023	2023 - 2024	2024 - 2025
							69,942	0	0	0	0
DT4386621	CITY OF CORAL GABLES - ALHAMBRA CIRCLE BIKE LANES		BIKE LANE/SIDEWALK		\$693	\$0	Proposed Funding (in \$000s)				
4386621		0.0	A1-503	06-09			2020 - 2021	2021 - 2022	2022 - 2023	2023 - 2024	2024 - 2025
							693	0	0	0	0
DT4386671	BLACK CREEK TRAIL SEGMENT B PHASE I		BIKE PATH/TRAIL		\$1,247	\$431	Proposed Funding (in \$000s)				
4386671		0.0	A1-504	07-74			2020 - 2021	2021 - 2022	2022 - 2023	2023 - 2024	2024 - 2025
							0	816	0	0	0


MIAMI-DADE TRANSPORTATION PLANNING ORGANIZATION  
TRANSPORTATION IMPROVEMENT PROGRAM  
NON-MOTORIZED COMPONENT

Responsible Agency: FL Dept. of Transportation

TPO Project No	Facility/Project Name	Bicycle Accom.	Type of Work		Project Cost (\$000s)	Prior Years Cost (\$000s)					
Agency Project No	From /Location To /Location	Length (miles)	Cross-Ref.TIP Book Page No.	LRTP Ref			2020 - 2021	2021 - 2022	2022 - 2023	2023 - 2024	2024 - 2025
DT4395221	SR 916/NW 135 ST BETWEEN CAIRO LANE & SESAME ST		PEDESTRIAN SAFETY IMPROVEMENT		\$591	\$189	Proposed Funding (in \$000s)				
4395221		0.1	A1-340	06-09			2020 - 2021	2021 - 2022	2022 - 2023	2023 - 2024	2024 - 2025
							402	0	0	0	0
DT4398941	SAFE ROUTES TO SCHOOL - CARRIE MEEK/WESTVW,FLAGAMI, H.O. SIBLEY & SHADOWLWN		SIDEWALK		\$783	\$97	Proposed Funding (in \$000s)				
4398941		0.0	A1-506	07-64			2020 - 2021	2021 - 2022	2022 - 2023	2023 - 2024	2024 - 2025
							686	0	0	0	0
DT4398951	SAFE ROUTES TO SCHOOL - BUNCHE PK ELM, MIA GDN ELM, MYRTLE GRV K8 & TWIN LK		SIDEWALK		\$393	\$53	Proposed Funding (in \$000s)				
4398951		0.0	A1-506	07-66			2020 - 2021	2021 - 2022	2022 - 2023	2023 - 2024	2024 - 2025
							340	0	0	0	0
DT4398961	SAFE ROUTES TO SCHOOL - FLORIDA CITY ELEMENTARY AND ROBERT R MOTON ELEM		SIDEWALK		\$459	\$61	Proposed Funding (in \$000s)				
4398961		0.0	A1-507	07-66			2020 - 2021	2021 - 2022	2022 - 2023	2023 - 2024	2024 - 2025
							398	0	0	0	0
DT4398971	SAFE ROUTES TO SCHOOL - NORMAN S. EDELCUP K8 CENTER		SIDEWALK		\$232	\$0	Proposed Funding (in \$000s)				
4398971		0.0	A1-507	07-66			2020 - 2021	2021 - 2022	2022 - 2023	2023 - 2024	2024 - 2025
							0	34	0	198	0


MIAMI-DADE TRANSPORTATION PLANNING ORGANIZATION  
TRANSPORTATION IMPROVEMENT PROGRAM  
NON-MOTORIZED COMPONENT

Responsible Agency: FL Dept. of Transportation

TPO Project No	Facility/Project Name	Bicycle Accom.	Type of Work		Project Cost (\$000s)	Prior Years Cost (\$000s)					
Agency Project No	From /Location To /Location	Length (miles)	Cross-Ref.TIP Book Page No.	L RTP Ref			2020 - 2021	2021 - 2022	2022 - 2023	2023 - 2024	2024 - 2025
DT4412341	SAFE ROUTES TO SCHOOL - RAINBW PK,GLDN GLDS,LK STVNS ELE,NO.CO.K-8,BENFRNK K-8		PEDESTRIAN SAFETY IMPROVEMENT		\$1,652	\$272	Proposed Funding (in \$000s)				
4412341		0.0	A1-521	07-66			2020 - 2021	2021 - 2022	2022 - 2023	2023 - 2024	2024 - 2025
							0	1,380	0	0	0
DT4412351	SAFE ROUTES TO SCHOOL - NORWOOD,DANTE FASCELL,CHRLS HADLEY,MAE WALTERS,REEVES		PEDESTRIAN SAFETY IMPROVEMENT		\$1,297	\$0	Proposed Funding (in \$000s)				
4412351		0.0	A1-522	07-68			2020 - 2021	2021 - 2022	2022 - 2023	2023 - 2024	2024 - 2025
							0	215	0	1,082	0
DT4416371	VILLAGE OF PALMETTO BAY - SW 82 AVE COMMUTER ACCESS		BIKE LANE/SIDEWALK		\$2,865	\$0	Proposed Funding (in \$000s)				
4416371		0.0	A1-522	06-09			2020 - 2021	2021 - 2022	2022 - 2023	2023 - 2024	2024 - 2025
							303	0	0	2,562	0
DT4416391	SNAPPER CREEK TRAIL SEGMENT B PHASE 1		BIKE PATH/TRAIL		\$638	\$121	Proposed Funding (in \$000s)				
4416391		0.0	A1-523	07-76			2020 - 2021	2021 - 2022	2022 - 2023	2023 - 2024	2024 - 2025
							0	0	0	517	0
DT4416401	CITY OF CORAL GABLES - LAST MILE TRANSIT STOP IMPROVEMENTS		SIDEWALK		\$2,003	\$164	Proposed Funding (in \$000s)				
4416401		0.0	A1-524	06-09			2020 - 2021	2021 - 2022	2022 - 2023	2023 - 2024	2024 - 2025
							0	1,839	0	0	0


MIAMI-DADE TRANSPORTATION PLANNING ORGANIZATION  
TRANSPORTATION IMPROVEMENT PROGRAM  
NON-MOTORIZED COMPONENT

Responsible Agency: FL Dept. of Transportation

TPO Project No	Facility/Project Name	Bicycle Accom.	Type of Work		Project Cost (\$000s)	Prior Years Cost (\$000s)						
Agency Project No	From /Location To /Location	Length (miles)	Cross-Ref.TIP Book Page No.	LRTP Ref			2020 - 2021	2021 - 2022	2022 - 2023	2023 - 2024	2024 - 2025	
DT4416471	TOWN OF MIAMI LAKES - NW 79 CT TRANSPORTATION IMPROVEMENTS PROJECT		BIKE LANE/SIDEWALK		\$1,899	\$0		Proposed Funding (in \$000s)				
4416471		0.0	A1-527	06-09				2020 - 2021	2021 - 2022	2022 - 2023	2023 - 2024	2024 - 2025
								205	0	1,694	0	0
DT4418861	SR A1A/COLLINS AVE		PEDESTRIAN SAFETY IMPROVEMENT		\$1,037	\$892		Proposed Funding (in \$000s)				
4418861	AT 36TH, 83RD AND 87TH STREETS	4.4	A1-361	06-09				2020 - 2021	2021 - 2022	2022 - 2023	2023 - 2024	2024 - 2025
								25	11	109	0	0
DT4439861	SR 915/NE 6 AVE		SIDEWALK		\$2,935	\$688		Proposed Funding (in \$000s)				
4439861	FROM NE 113 ST TO NE 121 ST	0.5	A1-533	06-09				2020 - 2021	2021 - 2022	2022 - 2023	2023 - 2024	2024 - 2025
								0	2,247	0	0	0
DT4460531	CITY OF MIAMI - I-395 PEDESTRIAN BAYWALK CONNECTION		PEDESTRIAN/WILDLIFE OVERPASS		\$4,269	\$0		Proposed Funding (in \$000s)				
4460531		0.0	A1-552	07-79				2020 - 2021	2021 - 2022	2022 - 2023	2023 - 2024	2024 - 2025
								534	0	3,735	0	0
DT4460541	MIAMI SHORES - SR 915 / NE 6 AVE PEDESTRIAN PROMENADE		BIKE LANE/SIDEWALK		\$504	\$0		Proposed Funding (in \$000s)				
4460541		0.7	A1-553	07-72				2020 - 2021	2021 - 2022	2022 - 2023	2023 - 2024	2024 - 2025
								0	0	72	0	432


MIAMI-DADE TRANSPORTATION PLANNING ORGANIZATION  
TRANSPORTATION IMPROVEMENT PROGRAM  
NON-MOTORIZED COMPONENT

Responsible Agency: FL Dept. of Transportation

TPO Project No	Facility/Project Name	Bicycle Accom.	Type of Work		Project Cost (\$000s)	Prior Years Cost (\$000s)					
Agency Project No	From /Location To /Location	Length (miles)	Cross-Ref.TIP Book Page No.	LRTP Ref			2020 - 2021	2021 - 2022	2022 - 2023	2023 - 2024	2024 - 2025
DT4460551	CITY OF MIAMI - MIAMI RIVER GREENWAY		BIKE LANE/SIDEWALK		\$3,688	\$0	Proposed Funding (in \$000s)				
4460551	FROM NW 22 AVE TO NW 19 AVE	0.0	A1-553	07-76			2020 - 2021	2021 - 2022	2022 - 2023	2023 - 2024	2024 - 2025
							0	0	413	0	3,275
DT4460561	DTPW - COMMODORE TRAIL MISSING LINK		BIKE PATH/TRAIL		\$105	\$0	Proposed Funding (in \$000s)				
4460561		0.0	A1-554	06-08			2020 - 2021	2021 - 2022	2022 - 2023	2023 - 2024	2024 - 2025
							0	0	0	0	105
DT4460571	TOWN OF MIAMI LAKES - FAIRWAY DR BIKE LANES & CROSSWALK IMPROVEMNTS		BIKE LANE/SIDEWALK		\$1,200	\$0	Proposed Funding (in \$000s)				
4460571		0.0	A1-554	07-78			2020 - 2021	2021 - 2022	2022 - 2023	2023 - 2024	2024 - 2025
							0	0	119	0	1,081
DT4462971	SAFE ROUTES TO SCHOOL - NORTH MIAMI SENIOR HIGH SCHOOL		PEDESTRIAN SAFETY IMPROVEMENT		\$107	\$0	Proposed Funding (in \$000s)				
4462971		0.0	A1-559	07-70			2020 - 2021	2021 - 2022	2022 - 2023	2023 - 2024	2024 - 2025
							0	0	0	0	107
DT4462981	SAFE ROUTES TO SCHOOL - CAROL CITY MIDDLE SCHOOL		PEDESTRIAN SAFETY IMPROVEMENT		\$162	\$0	Proposed Funding (in \$000s)				
4462981		0.4	A1-559	07-70			2020 - 2021	2021 - 2022	2022 - 2023	2023 - 2024	2024 - 2025
							0	0	0	0	162

MIAMI-DADE TRANSPORTATION PLANNING ORGANIZATION  
TRANSPORTATION IMPROVEMENT PROGRAM  
NON-MOTORIZED COMPONENT


Responsible Agency: FL Dept. of Transportation

TPO Project No	Facility/Project Name	Bicycle Accom.	Type of Work		Project Cost (\$000s)	Prior Years Cost (\$000s)					
Agency Project No	From /Location To /Location	Length (miles)	Cross-Ref. TIP Book Page No.	LRTP Ref							
DT4470461	SR 90/US 41/SW 8 ST PEDESTRIAN BRIDGE ALONG SW 109 AVE & SR 90/SW 8 ST		PEDESTRIAN/WILDLIFE OVERPASS		\$15,409	\$0	Proposed Funding (in \$000s)				
4470461		0.3	A1-565	06-09			2020 - 2021	2021 - 2022	2022 - 2023	2023 - 2024	2024 - 2025
							1,981	0	13,428	0	0

Yearly Totals	78,034	7,197	21,030	12,639	5,442
<b>5 Year TIP Total</b>					<b>\$124,342</b>

MIAMI-DADE TRANSPORTATION PLANNING ORGANIZATION  
TRANSPORTATION IMPROVEMENT PROGRAM  
NON-MOTORIZED COMPONENT

Responsible Agency: Miami-Dade Dept. of Transportation and Public Works

TPO Project No	Facility/Project Name		Bicycle Accom.	Type of Work		Project Cost (\$000s)	Prior Years Cost (\$000s)					
Agency Project No	From /Location	To /Location	Length (miles)	Cross-Ref. TIP Book Page No.	L RTP Ref							

PW0000106	South Bayshore Drive		Bike Lane	Roadway improvements, drainage, water main installation.		\$18,369	\$16,000		Proposed Funding (in \$000s)				
106	Darwin Street	Mercy Way	1.4	A5-28	06-09				2020 - 2021	2021 - 2022	2022 - 2023	2023 - 2024	2024 - 2025

PW0000110	NW 97 Avenue			New 4 lanes		\$3,630	\$3,630		Proposed Funding (in \$000s)				
110	NW 138 Street	NW 154 Street	1.0	A5-53	06-09				2020 - 2021	2021 - 2022	2022 - 2023	2023 - 2024	2024 - 2025


PW0000131	SW 152 Street		Other	Widen from 2 to 4 lanes		\$6,825	\$6,825		Proposed Funding (in \$000s)				
131	SW 157 Avenue	SW 147 Avenue	1.0	A5-91	07-50				2020 - 2021	2021 - 2022	2022 - 2023	2023 - 2024	2024 - 2025

PW0000149	SW 268 Street		Bike Lane	Continuous left turn lane along SW 268 Street, water main installation		\$17,458	\$15,460		Proposed Funding (in \$000s)				
149	US-1	SW 112 Avenue	3.5	A5-124	06-09				2020 - 2021	2021 - 2022	2022 - 2023	2023 - 2024	2024 - 2025

PW0000215	SW 264 Street		Bike Lane	New 2 lane road with center turn lane		\$3,792	\$3,486		Proposed Funding (in \$000s)				
215	SW 147 Avenue	US-1	0.2	A5-124	06-09				2020 - 2021	2021 - 2022	2022 - 2023	2023 - 2024	2024 - 2025


MIAMI-DADE TRANSPORTATION PLANNING ORGANIZATION  
TRANSPORTATION IMPROVEMENT PROGRAM  
NON-MOTORIZED COMPONENT

Responsible Agency: Miami-Dade Dept. of Transportation and Public Works

TPO Project No	Facility/Project Name		Bicycle Accom.	Type of Work		Project Cost (\$000s)	Prior Years Cost (\$000s)						
Agency Project No	From /Location	To /Location	Length (miles)	Cross-Ref.TIP Book Page No.	LRTP Ref								
PW000304a	NW 37 Ave		Wide Curb Lane	Widen from 2 to 5 lanes		\$20,412	\$2,362		Proposed Funding (in \$000s)				
20040330	North River Dr	NW 79 St	2.7	A7-2	07-142				2020 - 2021	2021 - 2022	2022 - 2023	2023 - 2024	2024 - 2025
									188	5,075	6,875	4,875	1,037
PW000306a	NE 2 Avenue		Bike Lane	Street/Traffic Operational Improv.		\$14,840	\$4,595		Proposed Funding (in \$000s)				
20040386	NE 20 Street	NE 36 Street	1.0	A7-3	06-09				2020 - 2021	2021 - 2022	2022 - 2023	2023 - 2024	2024 - 2025
									6,559	186	0	0	0
PW000315a	South Bayshore Drive		Bike Lane	Roadway Improvements, Drainage		\$18,369	\$208		Proposed Funding (in \$000s)				
20040370	Darwin Street	Mercy Way	1.4	A7-8	06-09				2020 - 2021	2021 - 2022	2022 - 2023	2023 - 2024	2024 - 2025
									70	110	126	0	0
PW000338	Street Light Retrofits			Safety retrofitting of existing street		\$5,918	\$4,562		Proposed Funding (in \$000s)				
338	Various locations		0.0	A7-17	06-09				2020 - 2021	2021 - 2022	2022 - 2023	2023 - 2024	2024 - 2025
									806	550	0	0	0
PW000445	NE 2 Avenue		Bike Lane	Street/Traffic Operational Improv.		\$10,900	\$10,900		Proposed Funding (in \$000s)				
445	NE 69 Street	West Little River Canal	1.0	A7-3	06-09				2020 - 2021	2021 - 2022	2022 - 2023	2023 - 2024	2024 - 2025


MIAMI-DADE TRANSPORTATION PLANNING ORGANIZATION  
TRANSPORTATION IMPROVEMENT PROGRAM  
NON-MOTORIZED COMPONENT

Responsible Agency: Miami-Dade Dept. of Transportation and Public Works

TPO Project No	Facility/Project Name		Bicycle Accom.	Type of Work		Project Cost (\$000s)	Prior Years Cost (\$000s)					
Agency Project No	From /Location	To /Location	Length (miles)	Cross-Ref. TIP Book Page No.	LRTP Ref							
PW000722	SW 216 Street		Bike Lane	Drainage improvements design		\$12,711	\$100	Proposed Funding (in \$000s)				
722	SW 127 Avenue	HEFT	2.0	A5-123	06-09			2020 - 2021	2021 - 2022	2022 - 2023	2023 - 2024	2024 - 2025
PW000723	SW 328 Street		Bike Lane	Roadway improvements		\$8,297	\$8,297	Proposed Funding (in \$000s)				
723	SW 187 Avenue	US-1	1.2	A5-125	06-09			2020 - 2021	2021 - 2022	2022 - 2023	2023 - 2024	2024 - 2025
PW000744	NW 58 Street		Other	Road reconstruction		\$16,041	\$16,041	Proposed Funding (in \$000s)				
744	NW 97 Avenue	SR 826	2.0	A5-3	06-09			2020 - 2021	2021 - 2022	2022 - 2023	2023 - 2024	2024 - 2025
PW000747	NE 16 Avenue		Bike Lane	Widen to 3 lanes		\$6,284	\$6,284	Proposed Funding (in \$000s)				
747	NE 123 Street	NE 135 Street	0.8	A5-52	06-09			2020 - 2021	2021 - 2022	2022 - 2023	2023 - 2024	2024 - 2025
PW000751	NW 97 Avenue		Bike Lane	Widen from 2 to 4 lanes		\$7,190	\$7,190	Proposed Funding (in \$000s)				
751	NW 58 Street	NW 70 Street	0.8	A5-6	07-46			2020 - 2021	2021 - 2022	2022 - 2023	2023 - 2024	2024 - 2025


MIAMI-DADE TRANSPORTATION PLANNING ORGANIZATION  
TRANSPORTATION IMPROVEMENT PROGRAM  
NON-MOTORIZED COMPONENT

Responsible Agency: Miami-Dade Dept. of Transportation and Public Works

TPO Project No	Facility/Project Name		Bicycle Accom.	Type of Work		Project Cost (\$000s)	Prior Years Cost (\$000s)					
Agency Project No	From /Location	To /Location	Length (miles)	Cross-Ref. TIP Book Page No.	L RTP Ref							
PW000764	W Dixie Highway		Bike Lane	Widen from 2 to 4 lanes		\$9,868	\$9,868	Proposed Funding (in \$000s)				
764	NE 163 Street	NE 175 Street	0.8	A5-57	06-09			2020 - 2021	2021 - 2022	2022 - 2023	2023 - 2024	2024 - 2025
PW000775	SW 136 Street East of SW 72 Avenue		Paved Shoulder	Bridge replacement (#874420)		\$2,669	\$1,541	Proposed Funding (in \$000s)				
775			0.0	A5-91	06-09			2020 - 2021	2021 - 2022	2022 - 2023	2023 - 2024	2024 - 2025
								1,128	0	0	0	0
PW000786	Tamiami Canal Bridge Replacement		Other	Bridge replacement (#874135)		\$41,551	\$10,415	Proposed Funding (in \$000s)				
786			0.0	A5-31	06-09			2020 - 2021	2021 - 2022	2022 - 2023	2023 - 2024	2024 - 2025
PW000860	NW 97 Avenue		Bike Lane	Widen from 2 to 4 lanes		\$3,364	\$3,364	Proposed Funding (in \$000s)				
000860	NW 52 Street	NW 58 Street	0.4	A5-5	07-46			2020 - 2021	2021 - 2022	2022 - 2023	2023 - 2024	2024 - 2025
PW000924	Underline			Pedestrian/bicycle improvements		\$120,450	\$20,880	Proposed Funding (in \$000s)				
000924	Dadeland South	Miami River	9.6	A5-31	07-72			2020 - 2021	2021 - 2022	2022 - 2023	2023 - 2024	2024 - 2025
								7,100	7,320	5,500	5,500	3,531


MIAMI-DADE TRANSPORTATION PLANNING ORGANIZATION  
TRANSPORTATION IMPROVEMENT PROGRAM  
NON-MOTORIZED COMPONENT

Responsible Agency: Miami-Dade Dept. of Transportation and Public Works

TPO Project No	Facility/Project Name		Bicycle Accom.	Type of Work		Project Cost (\$000s)	Prior Years Cost (\$000s)					
Agency Project No	From /Location	To /Location	Length (miles)	Cross-Ref. TIP Book Page No.	L RTP Ref							
PW000955	SW 42 Avenue and Coral Gables Canal			Bridge replacement (#874275)		\$6,237	\$6,237	Proposed Funding (in \$000s)				
000955			0.0	A5-142	06-09			2020 - 2021	2021 - 2022	2022 - 2023	2023 - 2024	2024 - 2025
PW000963	Ludlam Bikepath			Bikepath		\$30,000	\$22,500	Proposed Funding (in \$000s)				
000963	Dadeland North	NW 7 Street	6.0	A5-7	07-72			2020 - 2021	2021 - 2022	2022 - 2023	2023 - 2024	2024 - 2025
PW000964	Ludlam Bikepath			Bikepath		\$30,000	\$7,500	Proposed Funding (in \$000s)				
000964	Dadeland North	NW 7 Street	6.0	A5-30	07-72			2020 - 2021	2021 - 2022	2022 - 2023	2023 - 2024	2024 - 2025
PW000993	SW 137 Avenue		Bike Lane	Completion as two (2) continuous lanes		\$20,684	\$405	Proposed Funding (in \$000s)				
000993	US-1	SW 200 Street	3.0	A5-121	07-50			2020 - 2021	2021 - 2022	2022 - 2023	2023 - 2024	2024 - 2025
PW20040343	SW 137 Ave		Bike Lane	Completion as two (2) continuous lanes		\$20,684	\$6,373	Proposed Funding (in \$000s)				
20040343	US-1	SW 200 St	3.0	A7-9	07-50			2020 - 2021	2021 - 2022	2022 - 2023	2023 - 2024	2024 - 2025
								5,350	5,348	3,208	0	0


MIAMI-DADE TRANSPORTATION PLANNING ORGANIZATION  
TRANSPORTATION IMPROVEMENT PROGRAM  
NON-MOTORIZED COMPONENT

Responsible Agency: Miami-Dade Dept. of Transportation and Public Works

TPO Project No	Facility/Project Name		Bicycle Accom.	Type of Work		Project Cost (\$000s)	Prior Years Cost (\$000s)						
Agency Project No	From /Location	To /Location	Length (miles)	Cross-Ref.TIP Book Page No.	LRTP Ref								
PW20040344	SW 137 Ave			Widen from 2 to 4 lanes		\$8,364	\$5,048		Proposed Funding (in \$000s)				
20040344	SR-821 (HEFT)	US-1	1.7	A7-9	07-50				2020 - 2021	2021 - 2022	2022 - 2023	2023 - 2024	2024 - 2025
									3,266	0	0	0	0
PW20040348	SW 216 Street		Bike Lane	Curb & Gutter, Traffic Operational Improv.		\$12,711	\$6,308		Proposed Funding (in \$000s)				
20040348	SW 127 Avenue	HEFT	2.0	A7-11	06-09				2020 - 2021	2021 - 2022	2022 - 2023	2023 - 2024	2024 - 2025
									5,730	573	0	0	0
PW671605	SW 328 St		Bike Lane	Widen from 2 to 4 lanes		\$12,031	\$12,031		Proposed Funding (in \$000s)				
671605	US-1	SW 162 Ave	1.4	A5-125	06-09				2020 - 2021	2021 - 2022	2022 - 2023	2023 - 2024	2024 - 2025
								Yearly Totals	30,197	19,162	15,709	10,375	4,568
								5 Year TIP Total					\$80,011

MIAMI-DADE TRANSPORTATION PLANNING ORGANIZATION  
TRANSPORTATION IMPROVEMENT PROGRAM  
NON-MOTORIZED COMPONENT

Responsible Agency: Miami-Dade Dept. of Transportation and Public Works (Transit)

TPO Project No	Facility/Project Name	Bicycle Accom.	Type of Work		Project Cost (\$000s)	Prior Years Cost (\$000s)					
Agency Project No	From /Location To /Location	Length (miles)	Cross-Ref. TIP Book Page No.	L RTP Ref							

TA0000054	Kendall Park-and Ride Facility	Other	Construction of 183 Parking spaces in the Park & Ride Facility		\$2,008	\$1,843		Proposed Funding (in \$000s)				
54	SW 127 Ave/ SW 88 St (Kendall)	0.0	A11-21	06-10				2020 - 2021	2021 - 2022	2022 - 2023	2023 - 2024	2024 - 2025
								0	0	0	0	0

TA0000093	Track & Guideway Rehabilitation	Other	Rehabilitate Guideway		\$45,699	\$40,887		Proposed Funding (in \$000s)				
93	Various	0.0	A11-24	06-09				2020 - 2021	2021 - 2022	2022 - 2023	2023 - 2024	2024 - 2025
								1,387	0	0	0	0

TA0000097	MDT Infrastructure Renewal Program	Other	Infrastructure Renewal		\$169,690	\$107,762		Proposed Funding (in \$000s)				
97		0.0	A11-24	06-09				2020 - 2021	2021 - 2022	2022 - 2023	2023 - 2024	2024 - 2025
								12,500	12,500	12,500	12,500	0

TA000103	The Underline- MPATH / BRICKELL Backyard Project			Engineering / Construction		\$16,525	\$8,097		Proposed Funding (in \$000s)				
000103	Miami River	SW 13 Street	0.0	A11-2	07-72				2020 - 2021	2021 - 2022	2022 - 2023	2023 - 2024	2024 - 2025
									0	0	0	0	0

Yearly Totals	13,887	12,500	12,500	12,500	0
5 Year TIP Total					\$51,387

MIAMI-DADE TRANSPORTATION PLANNING ORGANIZATION  
TRANSPORTATION IMPROVEMENT PROGRAM  
NON-MOTORIZED COMPONENT

Responsible Agency:

TPO Project No	Facility/Project Name		Bicycle Accom.	Type of Work		Project Cost (\$000s)	Prior Years Cost (\$000s)	
Agency Project No	From /Location	To /Location	Length (miles)	Cross-Ref. TIP Book Page No.	LRTP Ref			

**TOTAL - ALL PROJECTS**

	Proposed Funding (in \$000s)				
	2020 - 2021	2021 - 2022	2022 - 2023	2023 - 2024	2024 - 2025
	35,514	38,859	49,239	35,514	10,010
<b>5 Year TIP Total</b>					<b>\$255,740</b>

# Transportation Improvement Program (TIP)

## Part Two: 5-Year Project Listing Intelligent Transportation Systems (ITS)



PORTMIAMI



**Private Sector**



Miami-Dade Transportation  
Planning Organization

## Intelligent Transportation Systems (ITS)

The Intelligent Transportation Systems (ITS) concept is based on the use of advanced computer, electronics and communications technologies to increase the effectiveness of the entire surface transportation system. Many of these technologies have already advanced other modes of transportation, such as aviation, and are now beginning to be used in surface transportation. ITS technologies will be applied to all types of vehicles (trucks, buses and cars), to information devices (computers, kiosks, and hand-held devices), and to all parts of the surface transportation system (freeways, urban arterial roadways, city streets, rural roads and intermodal connections) in order to:

**Improve Safety** by increasing information to the driver and augmenting driver control of the vehicle, ITS can decrease traffic incidents and fatalities. Features include warning systems that activate when cars get too close to another vehicle or the edge of the road and enhanced traffic control systems that decrease stops and speed variations, reducing the number of accidents.


**Reduce Congestion and Improve Accessibility:** ITS technologies will reduce congestion through rapid detection and clearing of incidents that cause delays; enhanced public transit systems will reduce highway traffic; and real-time traffic control systems will adapt automatically to changing conditions and will improve the flow of traffic.

**Improve Energy Efficiency and Environmental Quality:** ITS will provide travelers with information to support decisions that will smooth out highway demand and reduce travel time and vehicle emissions by providing opportunities to use high occupancy vehicles or public transit or to mitigate the need for travel altogether.

**Enhance Economic Productivity:** ITS will improve transportation system efficiency through better routing of vehicles, automated toll collection, safety enhancements and streamlining commercial vehicle regulatory enforcement and compliance.

MIAMI-DADE TRANSPORTATION PLANNING ORGANIZATION  
TRANSPORTATION IMPROVEMENT PROGRAM  
INTELLIGENT TRANSPORTATION SYSTEMS


HIGHWAYS

TPO Project No	Facility /Project Name	Bicycle Accom.	Type of Work	Project Cost (\$000s)	Prior Years Cost (\$000s)					
Agency Project No	From /Location To /Location	Length (miles)	Cross-Referenced TIP Book Page Number							

DT4419401	ITS PROGRAM AVL SYSTEM TO MANAGE D6 INCIDENT MANAGMENT FLEET		OTHER ITS	\$635	\$254	Activity / Phase	Funding Source	Proposed Funding (in \$000s)				
								2020 - 2021	2021 - 2022	2022 - 2023	2023 - 2024	2024 - 2025
4419401		0.0	A1-362			OPS	DS	127	127	127	0	0


MIAMI-DADE TRANSPORTATION PLANNING ORGANIZATION  
TRANSPORTATION IMPROVEMENT PROGRAM  
INTELLIGENT TRANSPORTATION SYSTEMS

Major Highway and Road Improvements (Countywide)

TPO Project No	Facility /Project Name		Bicycle Accom.	Type of Work	Project Cost (\$000s)	Prior Years Cost (\$000s)								
Agency Project No	From /Location	To /Location	Length (miles)	Cross-Referenced TIP Book Page Number										
PW000330	Advanced Traffic Mngmnt. System (A.T.M.S.)			ATMS to provide improved traffic flow	\$49,027	\$45,535	Activity / Phase	Funding Source	Proposed Funding (in \$000s)					
330			0.0	A7-16					2020 - 2021	2021 - 2022	2022 - 2023	2023 - 2024	2024 - 2025	
						CST		PTP	1,500	1,200	792	0	0	

MIAMI-DADE TRANSPORTATION PLANNING ORGANIZATION  
TRANSPORTATION IMPROVEMENT PROGRAM  
INTELLIGENT TRANSPORTATION SYSTEMS

Neighborhood Improvements (Countywide)

TPO Project No	Facility /Project Name	Bicycle Accom.	Type of Work	Project Cost (\$000s)	Prior Years Cost (\$000s)					
Agency Project No	From /Location To /Location	Length (miles)	Cross-Referenced TIP Book Page Number							

PW000440	School Flashing Signals			\$13,275	\$11,534	Activity / Phase	Funding Source	Proposed Funding (in \$000s)				
								2020 - 2021	2021 - 2022	2022 - 2023	2023 - 2024	2024 - 2025
440		0.0	A7-17									
						PE/CST	PTP	800	691	250	0	0

<b>Yearly Totals</b>	<b>2,427</b>	<b>2,018</b>	<b>1,169</b>	<b>0</b>	<b>0</b>
<b>5 Year TIP Total</b>				<b>\$5,614</b>	

# Transportation Improvement Program (TIP)

## Part Two: 5-Year Project Listing

### Transportation Disadvantaged Section (ADA)



PORTMIAMI



**Private Sector**



Miami-Dade Transportation  
Planning Organization

## Transportation Disadvantaged Section (ADA)

Section 427.015, Florida Statutes, requires that the Metropolitan Planning Organization, as part of its Transportation Improvement Program "shall . . . identify transportation improvements that will be advanced with [transportation disabled] funds during the program period." This requirement is reiterated in section 3(f)2.g of the Florida Department of Transportation directive 525-010-012-c ("Transportation Improvement Program Development and Review"). The purpose of this section is to meet these requirements, and to reference, in a user-friendly format, transportation improvements to assist the safe and efficient transport of those citizens who need special services and facilities to obtain access to life-sustaining activities.

### Explanation


---

The projects listed in this section do show funding amounts but no construction schedules. This is because the same projects are also listed in other sections of this document grouping projects by funding category. The items listed are referenced by the page number in which they appear in other TIP sections.

In addition, this section includes pedestrian facilities and sidewalks and some transit passenger amenities which, once completed, could enhance and facilitate usage by not only disadvantaged passengers but the public in general. This section does not include relevant improvements associated with larger transportation projects. Examples would include curb cuts and tactile surface treatments added onto sidewalks as part of an intersection widening and reconstruction, or wheelchair ramps and elevators included within the design of major facilities, as required by the 1991 Americans with Disabilities Act.

MIAMI-DADE TRANSPORTATION PLANNING ORGANIZATION  
TRANSPORTATION IMPROVEMENT PROGRAM  
TRANSPORTATION DISADVANTAGED

TRANSIT

TPO Project No	Facility/Project Name		Bicycle Accom.	Type of Work	Project Cost (\$000s)	Prior Years Cost (\$000s)								
Agency Project No	From/Location	To/Location	Length (miles)	Cross-Referenced TIP Book Page Number										

TA0000078	Metrorail Escalators Replacement and Elevators Refurbishment			Procurement and Installation	\$18,000	\$3,600	Activity /Phase	Funding Source	Proposed Funding (in \$000s)				
									2020 - 2021	2021 - 2022	2022 - 2023	2023 - 2024	2024 - 2025
78	Systemwide	Systemwide	0.0	A11-23									
CAPITAL								PTP	3,600	3,600	3,600	0	0

TAMDT290	Metromover Escalator Replacement and Elevator Refurbishment				\$15,500	\$6,200	Activity /Phase	Funding Source	Proposed Funding (in \$000s)				
									2020 - 2021	2021 - 2022	2022 - 2023	2023 - 2024	2024 - 2025
MDT290	Metromover Stations	Metromover Stations	0.0	A11-25									
CAPITAL								PTP Bond	3,100	3,100	0	0	0

# Transportation Improvement Program (TIP)

## Part Two: 5-Year Project Listing Congestion Management Process (CMP)



PORTMIAMI



**Private Sector**



Miami-Dade Transportation  
Planning Organization

## Congestion Management Process (CMP)



Congestion Management is an integral part of the planning process and the Congestion Management Process (CMP) is required to be developed and implemented pursuant to Title 23 U.S. Code 134 – Metropolitan Transportation Planning in Transportation Management Areas (TMAs). The congestion management process in Miami-Dade is being developed cooperatively with FDOT and is being implemented on a Countywide basis. The application of CMP strategies will improve transportation system performance and reliability by reducing the adverse impacts of congestion on the movement of people and goods through demand reduction and operational improvements.

The FAST Act retained the requirement for a congestion management process for MPOs that serve a TMA, the law also allows an MPO that serves a TMA to develop a congestion management plan (distinct from the congestion management process) that will be considered in the MPO's transportation improvement program. The Miami-Dade 2045 LRTP, adopted September 2019, included such Congestion Management Plan. The plan identifies proposed projects and programs to reduce congestion and increase job access opportunities.



The Miami-Dade County 2019 Congestion Management Plan Update improved upon the 2014 Miami-Dade Congestion Management Process. The CMP was developed based on the 8-step process outlined in the FHWA CMP Guidebook. CMP objectives were drawn from the Miami-Dade County's 2045 Long Range Transportation Plan (LRTP) goals and objectives and serve as one of the primary points of connection between the CMP and LRTP and define the direction for development of CMP Performance Measures. Similar to the 2014 CMP update process, transit, freight, and non-motorized modes are evaluated through the 2045 LRTP update process as a separate effort, thus are not included in the CMP update process. To avoid duplication with significant transportation investments committed to by the TPO, the CMP list eliminated congested locations which coincided with the cost feasible plan (CFP) projects or with SMART Plan Corridors including the BERT network. The observed congestion at these locations were assumed to be addressed by the cost feasible plan and Smart Plan investments.

The project list which follows is based on the adopted 2045 LRTP which incorporated the 2019 Congestion Management Process Update. The process and projects are further detailed on pages 7-126 through 7-133 of the 2045 LRTP document.



MIAMI-DADE TRANSPORTATION PLANNING ORGANIZATION  
TRANSPORTATION IMPROVEMENT PROGRAM  
CONGESTION MANAGEMENT PLAN (CMP)

TPO Project No	Facility/Project Name	Bicycle Accom.	Type of Work	Project Cost (\$000s)	Prior Years Cost (\$000s)	 						
Agency Project No	From/Location To/Location	Length (miles)										
PW000762	S Miami Avenue and S 10 Street		Traffic signal	\$187	\$187	Activity /Phase	Funding Source	Proposed Funding (in \$000s)				
762		0.0						2020 - 2021	2021 - 2022	2022 - 2023	2023 - 2024	2024 - 2025
PW000807	TOPICS		Intersection improvements: T.O.P.I.C.S.			Activity /Phase	Funding Source	Proposed Funding (in \$000s)				
000807	Various Locations	0.0						2020 - 2021	2021 - 2022	2022 - 2023	2023 - 2024	2024 - 2025
						PE	RIF	0	0	0	0	0
						CEI	RIF	0	0	0	0	0
						CST	RIF	0	0	0	0	0
PW000859	SW 67 Avenue and SW 33 Street		Traffic signal	\$319	\$319	Activity /Phase	Funding Source	Proposed Funding (in \$000s)				
000859		0.0						2020 - 2021	2021 - 2022	2022 - 2023	2023 - 2024	2024 - 2025



MIAMI-DADE TRANSPORTATION PLANNING ORGANIZATION  
TRANSPORTATION IMPROVEMENT PROGRAM  
CONGESTION MANAGEMENT PLAN (CMP)

TPO Project No	Facility/Project Name		Bicycle Accom.	Type of Work	Project Cost (\$000s)	Prior Years Cost (\$000s)	 		Proposed Funding (in \$000s)				
Agency Project No	From/Location	To/Location	Length (miles)										
PW000001	SW 136 St			Congestion Management	\$50		Activity /Phase	Funding Source	Proposed Funding (in \$000s)				
1	US 1	SW 67 Ave	0.0						2020 - 2021	2021 - 2022	2022 - 2023	2023 - 2024	2024 - 2025
PW000002	SW 152 Ave			Congestion Management	\$50	\$26,378	Activity /Phase	Funding Source	Proposed Funding (in \$000s)				
2	US 1	Old Cutler Rd	0.0						2020 - 2021	2021 - 2022	2022 - 2023	2023 - 2024	2024 - 2025
							OTHER	UNK	0	0	0	0	0
PW000003	SW 67 Ave/Ludlam Rd			Congestion Management	\$50	\$5,000	Activity /Phase	Funding Source	Proposed Funding (in \$000s)				
3	SR 992/SW 152 St	SR 968/Flagler St	0.0						2020 - 2021	2021 - 2022	2022 - 2023	2023 - 2024	2024 - 2025
							OTHER	UNK	0	0	0	0	0
PW000005	SW 200 St/Caribbean Blvd			Congestion Management	\$50	\$3,637	Activity /Phase	Funding Source	Proposed Funding (in \$000s)				
5	SW 127 Ave	Coral Sea Rd	0.0						2020 - 2021	2021 - 2022	2022 - 2023	2023 - 2024	2024 - 2025
							OTHER	UNK	0	0	0	0	0
PW000006	Old Cutler Rd			Congestion Management	\$50	\$4,088	Activity /Phase	Funding Source	Proposed Funding (in \$000s)				
6	SW 216 Street	SW 37 Ave	0.0						2020 - 2021	2021 - 2022	2022 - 2023	2023 - 2024	2024 - 2025
							OTHER	UNK	0	0	0	0	0



MIAMI-DADE TRANSPORTATION PLANNING ORGANIZATION  
TRANSPORTATION IMPROVEMENT PROGRAM  
CONGESTION MANAGEMENT PLAN (CMP)

TPO Project No	Facility/Project Name		Bicycle Accom.	Type of Work	Project Cost (\$000s)	Prior Years Cost (\$000s)	 						
Agency Project No	From/Location	To/Location	Length (miles)										
PW000007	NW 58 St			Congestion Management	\$50	\$0	Activity /Phase	Funding Source	Proposed Funding (in \$000s)				
7	SR 985/NW 107 Ave	SR 826/ Palmetto Expwy	0.0						2020 - 2021	2021 - 2022	2022 - 2023	2023 - 2024	2024 - 2025
							OTHER	UNK	0	0	0	0	0
PW000008	NW 154 St/Miami Lakes Blvd			Congestion Management	\$50	\$0	Activity /Phase	Funding Source	Proposed Funding (in \$000s)				
8	SR 973/NW 87 Ave	NW 67 Ave	0.0						2020 - 2021	2021 - 2022	2022 - 2023	2023 - 2024	2024 - 2025
							OTHER	UNK	0	0	0	0	0
PW000010	SW 56 St/Miller Dr			Congestion Management	\$50	\$1,689	Activity /Phase	Funding Source	Proposed Funding (in \$000s)				
10	SW 127 Ave	SR 959/SW 57 Ave	0.0						2020 - 2021	2021 - 2022	2022 - 2023	2023 - 2024	2024 - 2025
							OTHER	UNK	0	0	0	0	0
PW000013	NE 2 AV & NE 215 St			Congestion Management	\$50	\$0	Activity /Phase	Funding Source	Proposed Funding (in \$000s)				
13			0.0						2020 - 2021	2021 - 2022	2022 - 2023	2023 - 2024	2024 - 2025
							OTHER	UNK	0	0	0	0	0
PW0000151	S Bayshore Dr & SW 17 AV			Congestion Management	\$50	\$3,985	Activity /Phase	Funding Source	Proposed Funding (in \$000s)				
151			0.0						2020 - 2021	2021 - 2022	2022 - 2023	2023 - 2024	2024 - 2025
							OTHER	UNK	0	0	0	0	0



MIAMI-DADE TRANSPORTATION PLANNING ORGANIZATION  
TRANSPORTATION IMPROVEMENT PROGRAM  
CONGESTION MANAGEMENT PLAN (CMP)

TPO Project No	Facility/Project Name		Bicycle Accom.	Type of Work	Project Cost (\$000s)	Prior Years Cost (\$000s)	 						
Agency Project No	From/Location	To/Location	Length (miles)										
PW0000171	SW 97 AV & SW 184 St			Congestion Management	\$50	\$200	Activity /Phase	Funding Source	Proposed Funding (in \$000s)				
171		0.0	2020 - 2021						2021 - 2022	2022 - 2023	2023 - 2024	2024 - 2025	
							OTHER	UNK	0	0	0	0	0
PW0000191	SW 112 St & SW 112 AV			Congestion Management	\$50	\$11,472	Activity /Phase	Funding Source	Proposed Funding (in \$000s)				
191		0.0	2020 - 2021						2021 - 2022	2022 - 2023	2023 - 2024	2024 - 2025	
							OTHER	UNK	0	0	0	0	0
PW0000221	SW 127 AV & Coral Way			Congestion Management	\$50	\$0	Activity /Phase	Funding Source	Proposed Funding (in \$000s)				
221		0.0	2020 - 2021						2021 - 2022	2022 - 2023	2023 - 2024	2024 - 2025	
							OTHER	UNK	0	0	0	0	0
PW000028	SW 127 AV & SW 26 St			Congestion Management	\$50	\$2,300	Activity /Phase	Funding Source	Proposed Funding (in \$000s)				
28		0.0	2020 - 2021						2021 - 2022	2022 - 2023	2023 - 2024	2024 - 2025	
							OTHER	UNK	0	0	0	0	0
PW0000291	NW 41 St & NW 97 AV			Congestion Management	\$50	\$700	Activity /Phase	Funding Source	Proposed Funding (in \$000s)				
291		0.0	2020 - 2021						2021 - 2022	2022 - 2023	2023 - 2024	2024 - 2025	
							OTHER	UNK	0	0	0	0	0

MIAMI-DADE TRANSPORTATION PLANNING ORGANIZATION  
TRANSPORTATION IMPROVEMENT PROGRAM  
CONGESTION MANAGEMENT PLAN (CMP)

TPO Project No	Facility/Project Name		Bicycle Accom.	Type of Work	Project Cost (\$000s)	Prior Years Cost (\$000s)	 		Proposed Funding (in \$000s)				
Agency Project No	From/Location	To/Location	Length (miles)										
PW000032	E/O SW 187 Ave			Congestion Management	\$50	\$11,472	Activity /Phase	Funding Source	Proposed Funding (in \$000s)				
32	SW 192 Ave	US 1	0.0						2020 - 2021	2021 - 2022	2022 - 2023	2023 - 2024	2024 - 2025
							OTHER	UNK	0	0	0	0	0
PW000035	T.O.P.I.C.S.			Intersection improvements: T.O.P.I.C.S.			Activity /Phase	Funding Source	Proposed Funding (in \$000s)				
35			0.0						2020 - 2021	2021 - 2022	2022 - 2023	2023 - 2024	2024 - 2025
							CEI	RIF	25	25	28	53	66
							CST	RIF	197	197	224	424	528
							PE	RIF	25	25	28	53	66
PW0000361	NW 20 St			Roadway Infrastructure Improvements	\$50	\$700	Activity /Phase	Funding Source	Proposed Funding (in \$000s)				
36	SR 9/NW 27 Ave	I 95	0.0						2020 - 2021	2021 - 2022	2022 - 2023	2023 - 2024	2024 - 2025
							OTHER	UNK	0	0	0	0	0
PW0000391	NE 125 St/NE 6 Ave/W Dixie Hwy			Intersection Improvements	\$50	\$100	Activity /Phase	Funding Source	Proposed Funding (in \$000s)				
391			0.0						2020 - 2021	2021 - 2022	2022 - 2023	2023 - 2024	2024 - 2025
							OTHER	UNK	0	0	0	0	0
PW000041	T.O.P.I.C.S.			Intersection improvements: T.O.P.I.C.S.			Activity /Phase	Funding Source	Proposed Funding (in \$000s)				
41			0.0						2020 - 2021	2021 - 2022	2022 - 2023	2023 - 2024	2024 - 2025
							PE	RIF	43	36	20	20	25
							CEI	RIF	43	36	20	20	25
							CST	RIF	346	287	164	164	201

MIAMI-DADE TRANSPORTATION PLANNING ORGANIZATION  
TRANSPORTATION IMPROVEMENT PROGRAM  
CONGESTION MANAGEMENT PLAN (CMP)

TPO Project No	Facility/Project Name		Bicycle Accom.	Type of Work	Project Cost (\$000s)	Prior Years Cost (\$000s)	 	
Agency Project No	From/Location	To/Location	Length (miles)					



PW0000451	NW 12 St		Signal Improvements	\$50	\$15,156	Activity /Phase	Funding Source	Proposed Funding (in \$000s)				
451	SR 973/NW 87 Ave	0.0						2020 - 2021	2021 - 2022	2022 - 2023	2023 - 2024	2024 - 2025
						OTHER	UNK	0	0	0	0	0

PW000046	T.O.P.I.C.S.		Intersection improvements: T.O.P.I.C.S.			Activity /Phase	Funding Source	Proposed Funding (in \$000s)								
46		0.0						2020 - 2021	2021 - 2022	2022 - 2023	2023 - 2024	2024 - 2025				
							PE	RIF	314	501	501	501	501			
							CEI	RIF	314	501	501	501	501			
							CST	RIF	2,510	4,009	4,009	4,009	4,009			

PW0000461	North River Dr			Widen North River Dr to include shoulders and resurfacing project	\$50	\$0	Activity /Phase	Funding Source	Proposed Funding (in \$000s)				
461	SR 985/NW 107 Ave	NW 74 Ave	0.0						2020 - 2021	2021 - 2022	2022 - 2023	2023 - 2024	2024 - 2025
									OTHER	UNK	0	0	0

PW000056	T.O.P.I.C.S.		Intersection improvements: T.O.P.I.C.S.			Activity /Phase	Funding Source	Proposed Funding (in \$000s)										
56		0.0						2020 - 2021	2021 - 2022	2022 - 2023	2023 - 2024	2024 - 2025						
								CEI	RIF	2	11	11	21	12				
								CST	RIF	15	89	89	168	94				
								PE	RIF	2	11	11	21	12				

MIAMI-DADE TRANSPORTATION PLANNING ORGANIZATION  
TRANSPORTATION IMPROVEMENT PROGRAM  
CONGESTION MANAGEMENT PLAN (CMP)

TPO Project No	Facility/Project Name		Bicycle Accom.	Type of Work	Project Cost (\$000s)	Prior Years Cost (\$000s)	 	
Agency Project No	From/Location	To/Location	Length (miles)					



PW000061	T.O.P.I.C.S.		Intersection improvements: T.O.P.I.C.S.	\$0		Activity /Phase	Funding Source	Proposed Funding (in \$000s)				
61	Various Locations	0.0						2020 - 2021	2021 - 2022	2022 - 2023	2023 - 2024	2024 - 2025
						PE	RIF	17	17	17	22	45
						CEI	RIF	17	17	17	22	45
						CST	RIF	138	138	138	178	356

PW000069	T.O.P.I.C.S.		Intersection improvements: T.O.P.I.C.S.			Activity /Phase	Funding Source	Proposed Funding (in \$000s)				
69		0.0						2020 - 2021	2021 - 2022	2022 - 2023	2023 - 2024	2024 - 2025
						PE	RIF	96	86	96	96	96
						CEI	RIF	96	86	96	96	96
						CST	RIF	763	683	763	763	763



PW000073	T.O.P.I.C.S.		Intersection improvements: T.O.P.I.C.S.			Activity /Phase	Funding Source	Proposed Funding (in \$000s)				
73		0.0						2020 - 2021	2021 - 2022	2022 - 2023	2023 - 2024	2024 - 2025
						PE	RIF	61	61	60	60	60
						CEI	RIF	61	61	60	60	60
						CST	RIF	484	484	476	476	476

PW000082	T.O.P.I.C.S.		Intersection improvements: T.O.P.I.C.S.			Activity /Phase	Funding Source	Proposed Funding (in \$000s)				
82		0.0						2020 - 2021	2021 - 2022	2022 - 2023	2023 - 2024	2024 - 2025
						PE	RIF	15	17	17	26	26
						CEI	RIF	15	17	17	26	26
						CST	RIF	121	135	135	209	209



MIAMI-DADE TRANSPORTATION PLANNING ORGANIZATION  
TRANSPORTATION IMPROVEMENT PROGRAM  
CONGESTION MANAGEMENT PLAN (CMP)

TPO Project No	Facility/Project Name	Bicycle Accom.	Type of Work	Project Cost (\$000s)	Prior Years Cost (\$000s)					Proposed Funding (in \$000s)				
Agency Project No	From/Location	To/Location												
PW000110	Traffic Signal Materials					Activity /Phase	Funding Source	Proposed Funding (in \$000s)						
110		0.0						2020 - 2021	2021 - 2022	2022 - 2023	2023 - 2024	2024 - 2025		
								MNT	SGT	1,286	1,286	1,600	1,600	1,600
PW000111	Capitalization of Traffic Signals & Signs Crew					Activity /Phase	Funding Source	Proposed Funding (in \$000s)						
111		0.0						2020 - 2021	2021 - 2022	2022 - 2023	2023 - 2024	2024 - 2025		
								MNT	SGT	4,012	4,012	4,993	4,993	4,993
PW000878	PWWM Traffic Sign and Signals Division		Traffic signal timing optimization Represents total ATMS Funding under Road Impact Fee program and under People's Transportation Plan.			Activity /Phase	Funding Source	Proposed Funding (in \$000s)						
878		0.0						2020 - 2021	2021 - 2022	2022 - 2023	2023 - 2024	2024 - 2025		
								OTHER	UNK	0	0	0	0	0
PW1000008	NW 7 Avenue & NW 119 Street		Intersection renovation: reposition of median	\$5	\$2,765	Activity /Phase	Funding Source	Proposed Funding (in \$000s)						
1000008	Intersection	0.0						2020 - 2021	2021 - 2022	2022 - 2023	2023 - 2024	2024 - 2025		
								OTHER	UNK	0	0	0	0	0
PW1000009	Kendale Blvd & Killian Parkway		Realignment: intersection	\$36	\$16,241	Activity /Phase	Funding Source	Proposed Funding (in \$000s)						
1000009	Intersection	0.0						2020 - 2021	2021 - 2022	2022 - 2023	2023 - 2024	2024 - 2025		
								OTHER	UNK	0	0	0	0	0



MIAMI-DADE TRANSPORTATION PLANNING ORGANIZATION  
TRANSPORTATION IMPROVEMENT PROGRAM  
CONGESTION MANAGEMENT PLAN (CMP)

TPO Project No	Facility/Project Name		Bicycle Accom.	Type of Work	Project Cost (\$000s)	Prior Years Cost (\$000s)	 						
Agency Project No	From/Location	To/Location	Length (miles)										
PW1000010	West Flagler & W 102 Avenue			New Construction: right turn lane	\$27	\$1,976	Activity /Phase	Funding Source	Proposed Funding (in \$000s)				
1000010	Intersection		0.0						2020 - 2021	2021 - 2022	2022 - 2023	2023 - 2024	2024 - 2025
							OTHER	UNK	0	0	0	0	0
PW1000011	SW 112 Avenue & Kendall Drive			New Construction: right turn lane	\$18	\$110	Activity /Phase	Funding Source	Proposed Funding (in \$000s)				
1000011	Intersection		0.0						2020 - 2021	2021 - 2022	2022 - 2023	2023 - 2024	2024 - 2025
							OTHER	UNK	0	0	0	0	0
PW1000012	SW 109 Court & SW 104 Street			New Construction: left turn lane	\$24	\$0	Activity /Phase	Funding Source	Proposed Funding (in \$000s)				
1000012	Intersection		0.0						2020 - 2021	2021 - 2022	2022 - 2023	2023 - 2024	2024 - 2025
							OTHER	UNK	0	0	0	0	0
PW1000013	Maynada Bump Bridge			Improvements: safety	\$4	\$0	Activity /Phase	Funding Source	Proposed Funding (in \$000s)				
1000013			0.0						2020 - 2021	2021 - 2022	2022 - 2023	2023 - 2024	2024 - 2025
							OTHER	UNK	0	0	0	0	0
PW1000014	Douglas Road & Ingraham Hwy			Improvements: bike path	\$5	\$1,624	Activity /Phase	Funding Source	Proposed Funding (in \$000s)				
1000014	Intersection		0.0						2020 - 2021	2021 - 2022	2022 - 2023	2023 - 2024	2024 - 2025
							OTHER	UNK	0	0	0	0	0



MIAMI-DADE TRANSPORTATION PLANNING ORGANIZATION  
TRANSPORTATION IMPROVEMENT PROGRAM  
CONGESTION MANAGEMENT PLAN (CMP)

TPO Project No	Facility/Project Name		Bicycle Accom.	Type of Work	Project Cost (\$000s)	Prior Years Cost (\$000s)	 		Proposed Funding (in \$000s)				
Agency Project No	From/Location	To/Location	Length (miles)										
PW1000015	NE 19 Avenue, NE 19 Drive & NE 121 Street			Improvements: intersection	\$43	\$102	Activity /Phase	Funding Source	Proposed Funding (in \$000s)				
1000015	Intersection		0.0						2020 - 2021	2021 - 2022	2022 - 2023	2023 - 2024	2024 - 2025
							OTHER	UNK	0	0	0	0	0
PW1000016	NW 77 Court & NW 154 Street			New Construction: left turn lane	\$26	\$864	Activity /Phase	Funding Source	Proposed Funding (in \$000s)				
1000016	Intersection		0.0						2020 - 2021	2021 - 2022	2022 - 2023	2023 - 2024	2024 - 2025
							OTHER	UNK	0	0	0	0	0
PW1000017	US 1 & Red Road			Extension: left turn lane	\$50	\$1,181	Activity /Phase	Funding Source	Proposed Funding (in \$000s)				
1000017	Intersection		0.0						2020 - 2021	2021 - 2022	2022 - 2023	2023 - 2024	2024 - 2025
							OTHER	UNK	0	0	0	0	0
PW1000018	SW 97 Avenue & SW 48 Street			Signal modification / Extension: left turn lane	\$30	\$4,516	Activity /Phase	Funding Source	Proposed Funding (in \$000s)				
1000018	Intersection		0.0						2020 - 2021	2021 - 2022	2022 - 2023	2023 - 2024	2024 - 2025
							OTHER	UNK	0	0	0	0	0
PW1000019	SW 107 Avenue & SW 184 Street			Widening: for left turns	\$2	\$1,542	Activity /Phase	Funding Source	Proposed Funding (in \$000s)				
1000019	Intersection		0.0						2020 - 2021	2021 - 2022	2022 - 2023	2023 - 2024	2024 - 2025
							OTHER	UNK	0	0	0	0	0



MIAMI-DADE TRANSPORTATION PLANNING ORGANIZATION  
TRANSPORTATION IMPROVEMENT PROGRAM  
CONGESTION MANAGEMENT PLAN (CMP)

TPO Project No	Facility/Project Name		Bicycle Accom.	Type of Work	Project Cost (\$000s)	Prior Years Cost (\$000s)	 		Proposed Funding (in \$000s)				
Agency Project No	From/Location	To/Location	Length (miles)										
PW1000020	SW 107 Avenue & SW 160 Street			Redesign: intersection	\$17	\$3,006	Activity /Phase	Funding Source	Proposed Funding (in \$000s)				
1000020	Intersection		0.0						2020 - 2021	2021 - 2022	2022 - 2023	2023 - 2024	2024 - 2025
							OTHER	UNK	0	0	0	0	0
PW1000021	SW 87 Avenue & SW 96 Street			New Construction: left turn lanes	\$29	\$4,662	Activity /Phase	Funding Source	Proposed Funding (in \$000s)				
1000021	Intersection		0.0						2020 - 2021	2021 - 2022	2022 - 2023	2023 - 2024	2024 - 2025
							OTHER	UNK	0	0	0	0	0
PW1000022	SW 92 Avenue & SW 64 Street			New Construction: left turn lanes	\$50	\$1,257	Activity /Phase	Funding Source	Proposed Funding (in \$000s)				
1000022	Intersection		0.0						2020 - 2021	2021 - 2022	2022 - 2023	2023 - 2024	2024 - 2025
							OTHER	UNK	0	0	0	0	0
PW1000023	SW 87 Avenue & SW 48 Street			Extension: left turn lane	\$18	\$2,611	Activity /Phase	Funding Source	Proposed Funding (in \$000s)				
1000023	Intersection		0.0						2020 - 2021	2021 - 2022	2022 - 2023	2023 - 2024	2024 - 2025
							OTHER	UNK	0	0	0	0	0
PW1000024	SW 87 Avenue & SW 128 Street			New Construction: 2 lanes	\$30	\$185	Activity /Phase	Funding Source	Proposed Funding (in \$000s)				
1000024	Intersection		0.0						2020 - 2021	2021 - 2022	2022 - 2023	2023 - 2024	2024 - 2025
							OTHER	UNK	0	0	0	0	0



MIAMI-DADE TRANSPORTATION PLANNING ORGANIZATION  
TRANSPORTATION IMPROVEMENT PROGRAM  
CONGESTION MANAGEMENT PLAN (CMP)

TPO Project No	Facility/Project Name		Bicycle Accom.	Type of Work	Project Cost (\$000s)	Prior Years Cost (\$000s)							
Agency Project No	From/Location	To/Location	Length (miles)										
PW1000025	NW 32 Avenue & NW 119 Street			Extension: left turn lane	\$5	\$2,075	Activity /Phase	Funding Source	Proposed Funding (in \$000s)				
1000025	Intersection		0.0						2020 - 2021	2021 - 2022	2022 - 2023	2023 - 2024	2024 - 2025
							OTHER	UNK	0	0	0	0	
PW1000026	Biscayne Boulevard			New Construction: 2 bus bays	\$30	\$498	Activity /Phase	Funding Source	Proposed Funding (in \$000s)				
1000026	Intersection		0.0						2020 - 2021	2021 - 2022	2022 - 2023	2023 - 2024	2024 - 2025
							OTHER	UNK	0	0	0	0	
PW100007	NW 22 Avenue & NW 111 Street			Intersection renovation: reposition of median	\$4	\$461	Activity /Phase	Funding Source	Proposed Funding (in \$000s)				
1000007	Intersection		0.0						2020 - 2021	2021 - 2022	2022 - 2023	2023 - 2024	2024 - 2025
							OTHER	UNK	0	0	0	0	

MIAMI-DADE TRANSPORTATION PLANNING ORGANIZATION  
TRANSPORTATION IMPROVEMENT PROGRAM  
CONGESTION MANAGEMENT PLAN (CMP)

TPO Project No	Facility/Project Name		Bicycle Accom.	Type of Work	Project Cost (\$000s)	Prior Years Cost (\$000s)	 						
Agency Project No	From/Location	To/Location	Length (miles)										
XA92404	SR 924 / Gratigny Parkway West Extension			Expressway Extension	\$307,729	\$32,997	Activity /Phase	Funding Source	Proposed Funding (in \$000s)				
92404	SR 826 / Palmetto Expressway & I-75	SR 821 / HEFT	2.3						2020 - 2021	2021 - 2022	2022 - 2023	2023 - 2024	2024 - 2025
							CST	MDX	6,873	0	0	0	0

MIAMI-DADE TRANSPORTATION PLANNING ORGANIZATION  
TRANSPORTATION IMPROVEMENT PROGRAM  
CONGESTION MANAGEMENT PLAN (CMP)

TPO Project No	Facility/Project Name		Bicycle Accom.	Type of Work	Project Cost (\$000s)	Prior Years Cost (\$000s)	 	
Agency Project No	From/Location	To/Location	Length (miles)					

MU000053	Medley Gateway Establishment		Provide business and wayfinding signing, "*****"*****	\$50	\$3,637	Activity /Phase	Funding Source	Proposed Funding (in \$000s)				
53		0.0						2020 - 2021	2021 - 2022	2022 - 2023	2023 - 2024	2024 - 2025
						OTHER	UNK	0	0	0	0	

MU000055	41 St			Corridor Improvements	\$50	\$180	Activity /Phase	Funding Source	Proposed Funding (in \$000s)				
55	Alton Rd	Collins Ave	0.0						2020 - 2021	2021 - 2022	2022 - 2023	2023 - 2024	2024 - 2025
									OTHER	UNK	0	0	0

MU000056	One-waying of South Beach Local Streets		Capacity improvements	\$50	\$330	Activity /Phase	Funding Source	Proposed Funding (in \$000s)				
56		0.0						2020 - 2021	2021 - 2022	2022 - 2023	2023 - 2024	2024 - 2025
						OTHER	UNK	0	0	0	0	

Yearly Totals	17,891	12,828	14,091	14,582	14,891
5 Year TIP Total		\$74,283			

# Transportation Improvement Program (TIP)

## Part Two: 5-Year Project Listing

### Freight-Related Transportation Improvements



PORTMIAMI



**Private Sector**



Miami-Dade Transportation  
Planning Organization

## Freight-Related Transportation Improvements

On December 4, 2015, President Obama signed into law the Fixing America's Surface Transportation Act, or "FAST Act". Overall, the FAST Act largely maintains current MAP-21 program structures and funding shares between highways and transit. It is a down-payment for building a 21st century transportation system. These challenges include improving safety, maintaining infrastructure condition, reducing traffic congestion, improving efficiency of the system and freight movement, protecting the environment, and reducing delays in project delivery.

### Significant Freight Provisions

---

The FAST Act includes a number of provisions to improve the condition and performance of the national freight network and support investment in freight-related surface transportation projects. Specifically, the FAST Act provisions are as follows:

- Establishes a National Multimodal Freight Policy that includes national goals to guide decision-making.
- Requires the Development of a National Freight Strategic Plan to implement the goals of the new National Multimodal Freight Policy. The National Freight Strategic Plan will address the conditions and performance of the multimodal freight system, identify strategies and best practices to improve intermodal connectivity and performance of the national freight system, and mitigate the impacts of freight movement on communities.
- Creates a new discretionary freight-focused grant program that will invest \$4.5 billion over 5 years. This new program allows States, Metropolitan Planning Organizations (MPOs), local governments, tribal governments, special purpose districts and public authorities (including port authorities), and other parties to apply for funding to complete projects that improve safety and hold the greatest promise to eliminate freight bottlenecks and improve critical freight movements.
- Establishes a National Highway Freight Program. The Act provides \$6.3 billion in formula funds over five years for States to invest in freight projects on the National Highway Freight Network. Up to 10 percent of these funds may be used for intermodal projects.
- Includes new authorities and requirements to improve project delivery and facilitate innovative finance. The FAST Act includes provisions intended to reduce the time it takes to break ground on new freight transportation projects, including by promoting best contracting

practices and innovating financing and funding opportunities and by reducing uncertainty and delays with respect to environmental reviews and permitting.

- Collects performance measures for leading U.S. maritime ports. The FAST Act requires the Bureau of Transportation Statistics (BTS) to collect and annually report performance measures for the nation's top 25 ports, as measured by three methods (total tonnage, containers, and dry bulk tonnage).

The Florida Strategic Intermodal System (SIS) program also has freight-emphasis. The SIS was established to ensure that transportation dollars were invested in areas that supported the local economic generators such as the seaport and the airport and the roadway facilities that connect them. The 2040 Miami-Dade Long Range Transportation Plan (LRTP) Update embraced freight movement with the inclusion of a freight element that includes projects that focus on improving freight movement along major corridors, and specifically, in to and out of Miami International Airport (MIA) and Port Miami. Miami-Dade County is committed to providing a transportation system that enhances the efficiency of freight movement. This commitment is the primary focus of the Freight Transportation Advisory Committee (FTAC). FTAC's membership includes representatives from the freight, logistics, shipping, trucking, warehousing, and intermodal industries. In addition, the Miami-Dade Police Department has joined to educate on Cargo Theft information from Department of Homeland Security. Specifically, FTAC is charged with advising the TPO Governing Board on freight movement and truck traffic needs. FTAC serves as advisors on technical studies, recommends special studies, and reviews and comments on proposed projects that impact the freight movement community.


A major freight related project will serve the Doral Area with the construction of Phase II of the 25th Street Viaduct, which will expedite truck movements and retain economic competitiveness of county and regional freight-associated activities. Additional improvements to roadways in several other areas of Miami-Dade address projected traffic flow deficiencies and diminished levels of service; a number of these improvements are recommended for roads that serve the industrial areas of Miami-Dade County.

Several large projects, the reconstruction of the SR 836/826 interchange, the construction of a new ramp in the Golden Glades Interchange to connect eastbound SR 826 and northbound I-95, and work along Okeechobee Rd. will have major impacts on the freight community. Cross-referencing these highway projects as freight projects will help with the recognition that the movement of freight must be maintained during the construction of these projects.

MIAMI-DADE TRANSPORTATION PLANNING ORGANIZATION  
TRANSPORTATION IMPROVEMENT PROGRAM  
FREIGHT-RELATED TRANSPORTATION IMPROVEMENTS

**FL Dept. of Transportation**

HIGHWAYS

TPO Project No	Facility/Project Name		Length (miles)	Type of Work	Project Cost (\$000s)	Prior Years Cost (\$000s)					
Agency Project No	From /Location	To /Location		Cross-Referenced TIP Book Page Number							

DT4364261	SR 948/NW 36 ST		8.4	MODAL SYSTEMS PLANNING	\$8,349	\$1,284	Activity /Phase	Funding Source	Proposed Funding (in \$000s)				
				A1-321					2020 - 2021	2021 - 2022	2022 - 2023	2023 - 2024	2024 - 2025
4364261	FROM SR 826/PALMETTO EXPRESSWAY	TO SR 5/ US 1					PE	ACFP	0	0	0	0	5,550
							PLN	D	0	0	0	0	0
							PLN	DDR	0	0	0	0	0
							PDE	ACFP	0	1,500	0	0	0
							PDE	DIH	0	15	0	0	0

MIAMI-DADE TRANSPORTATION PLANNING ORGANIZATION  
TRANSPORTATION IMPROVEMENT PROGRAM  
FREIGHT-RELATED TRANSPORTATION IMPROVEMENTS

**Municipalities**

MUNICIPAL


TPO Project No	Facility/Project Name	Length (miles)	Type of Work	Project Cost (\$000s)	Prior Years Cost (\$000s)	
Agency Project No	From /Location To /Location		Cross-Referenced TIP Book Page Number			

MU000048	Medley Freight Hub Streetlight and local roadway Improvements	0.0	Improve the local infrastructure to and from businesses in the Medley <del>area-Pavement turning radii 15 mile</del>	\$50	\$5,368	Activity /Phase	Funding Source	Proposed Funding (in \$000s)				
			A16-2					2020 - 2021	2021 - 2022	2022 - 2023	2023 - 2024	2024 - 2025
48												
						OTHER	UNK	0	0	0	0	0

MIAMI-DADE TRANSPORTATION PLANNING ORGANIZATION  
TRANSPORTATION IMPROVEMENT PROGRAM  
FREIGHT-RELATED TRANSPORTATION IMPROVEMENTS

**Miami-Dade Seaport Department**

SEAPORT

TPO Project No	Facility/Project Name		Length (miles)	Type of Work	Project Cost (\$000s)	Prior Years Cost (\$000s)					
Agency Project No	From /Location	To /Location		Cross-Referenced TIP Book Page Number							

SP644520	Container Yard Improvements Seaboard		0.0	Container Yard Improvements	\$37,600	\$6,900	Activity /Phase	Funding Source	Proposed Funding (in \$000s)				
									2020 - 2021	2021 - 2022	2022 - 2023	2023 - 2024	2024 - 2025
644520	Dante B. Fascell PORTMIAMI	Seaboard		A10-6									
							CST	FF	4,300	19,500	0	0	0
							CST	PRIV	0	0	0	0	0

MIAMI-DADE TRANSPORTATION PLANNING ORGANIZATION  
TRANSPORTATION IMPROVEMENT PROGRAM  
FREIGHT-RELATED TRANSPORTATION IMPROVEMENTS

**Florida's Turnpike**

TURNPIKE

TPO Project No	Facility/Project Name	Length (miles)	Type of Work	Project Cost (\$000s)	Prior Years Cost (\$000s)	
Agency Project No	From /Location      To /Location		Cross-Referenced TIP Book Page Number			

TP4233734	GOLDEN GLADES TRUCK TRAVEL CENTER	0.5	MODAL SYSTEMS PLANNING	\$325	\$325	Activity /Phase	Funding Source	Proposed Funding (in \$000s)				
								2020 - 2021	2021 - 2022	2022 - 2023	2023 - 2024	2024 - 2025
4233734			A2-18			PE		0	0	0	0	0
						PE		0	0	0	0	0
						PDE		0	0	0	0	0
						CST		0	0	0	0	0

Yearly Totals	4,300	21,015	0	0	5,550
<b>5 Year TIP Total</b>					<b>\$30,865</b>

# Transportation Improvement Program (TIP)

## Part Two: 5-Year Project Listing

### Regionally Significant Transportation Improvements



PORTMIAMI



**Private Sector**



Miami-Dade Transportation  
Planning Organization



Fiscal Years 2020/2021 to 2024/2025  
Transportation Improvement Program (TIP)

## Regionally Significant Transportation Improvements

The Southeast Florida region comprised of Palm Beach, Broward, and Miami-Dade Counties has an estimated 2018 population of over 6.17 million, as of July 1, 2018. Miami-Dade County's 2017 total population estimate is 2.75 million.

Hundreds of facilities make up our region's transportation network; facilities that carry freight, auto, and transit traffic. To develop this network, the region critically looked at the intended uses and functionalities of the existing and future facilities to determine what is regional.

This assessment considered technical components as well as the Long Range Transportation Plan's goals and objectives to ensure compatibility and consistency. Ultimately, four criteria were utilized to guide the regional corridor network development: covering roadway, rail and hub. The four criteria definitions and sources are described in detail below.

### Principal Arterials

**Definition:** Interstate, Freeway/Expressway and all other Principal Arterials

Source: Draft 2010 Functional Classification for FDOT Districts 4 and 6, May 9, 2013

### Planned Physical Extensions of Principal Arterials

**Definition:** Interstate, Freeway/Expressway and all other Principal Arterials that are in the adopted LRTP Cost Feasible Plans for future expansion

Source: 2035 LRTP Cost Feasible Plan for Broward, Miami-Dade and Palm Beach County MPOs

### Strategic Intermodal System (SIS) Network

**Definition:** SIS and Emerging SIS Corridors, Hubs, Connectors, Railways and Waterways

Source: FDOT Central Office SIS facilities, April 2013

### Principal Arterial Connections

**Definition:** (1) Minor Arterials connecting to Freeways/Expressways, and/or SIS Corridors; (2) extensions of Principal Arterials that cross the intercostal for evacuation purposes; (3) key connections of "gaps" in the network; (4) Non-principal Arterials carrying 50,000 AADT or greater; and (5) extensions of facilities carrying 50,000 AADT or greater to complete a regional network connection.


Source: Draft 2010 Functional Classification for FDOT Districts 4 and 6, May 9, 2013; FDOT Central Office SIS facilities, April 2013; and Adopted Countywide Evacuation Routes – Broward, Miami-Dade and Palm Beach County.

The following project list reflects regional projects of major significance based upon:

- a. Within the regional network
- b. Capacity projects identified for construction phases
- c. Over \$5,000,000 total construction allocations

MIAMI-DADE TRANSPORTATION PLANNING ORGANIZATION  
TRANSPORTATION IMPROVEMENT PROGRAM  
REGIONALLY SIGNIFICANT TRANSPORTATION IMPROVEMENTS

Regional Facility Type: **Freeway**

TPO Project No	Facility/Project Name	Length (miles)	Type of Work	Project Cost (\$000s)	Prior Years Cost (\$000s)	
Agency Project No	From /Location	To /Location				
	Detailed Project Description					

DT2511563	PORT OF MIAMI TUNNEL	0.5	NEW ROAD CONSTRUCTION	\$2,457,435	\$878,832	Activity /Phase	Funding Source	Proposed Funding (in \$000s)				
2511563	FROM PORT OF MIAMI TO SR 836/I-395							2020 - 2021	2021 - 2022	2022 - 2023	2023 - 2024	2024 - 2025
						DESIGN/BUILD	GMR	24,338	25,357	24,712	24,508	26,018
						DESIGN/BUILD	LF	2,935	3,023	3,113	3,207	3,303
						OPERATIONS	DI	0	19,729	21,726	23,323	23,248
						OPERATIONS	STED	19,435	0	0	0	0

DT2516881	SR 836/I-395	2.0	BRIDGE-REPLACE AND ADD LANES	\$844,858	\$829,743	Activity /Phase	Funding Source	Proposed Funding (in \$000s)				
2516881	FROM WEST OF I-95 TO MACARTHUR CAUSEWAY BRIDGE							2020 - 2021	2021 - 2022	2022 - 2023	2023 - 2024	2024 - 2025
						DESIGN/BUILD	ACID	92	0	0	0	0
						DESIGN/BUILD	ACNP	0	3,891	0	0	0
						DESIGN/BUILD	ACNP	513	0	0	0	0
						DESIGN/BUILD	ACSU	3,872	0	0	0	0
						DESIGN/BUILD	DDR	0	6,109	0	0	0
						DESIGN/BUILD	SA	0	638	0	0	0

Regional Facility Type: **Freeway**


## ALTERNATIVE CONTRACTING INCENTIVES

### CONSTRUCTION

## CONSTRUCTION

MIAMI-DADE TRANSPORTATION PLANNING ORGANIZATION  
TRANSPORTATION IMPROVEMENT PROGRAM  
REGIONALLY SIGNIFICANT TRANSPORTATION IMPROVEMENTS

Regional Facility Type: **Freeway**


TPO Project No	Facility/Project Name	Length (miles)	Type of Work	Project Cost (\$000s)	Prior Years Cost (\$000s)	
Agency Project No	From /Location	To /Location				
	Detailed Project Description					

TP4372111	HEFT & SURFACE STREET IMPROVEMENTS	0.4	INTERCHANGE JUSTIFICA/MODIFICA	\$30,518	\$5,332	Activity /Phase	Funding Source	Proposed Funding (in \$000s)				
4372111	FROM HAINLIN MILLS TO US 1(MP 11-12)							2020 - 2021	2021 - 2022	2022 - 2023	2023 - 2024	2024 - 2025
	CONSTRUCTION							0	0	25,186	0	0

Yearly Totals	51,185	82,727	75,057	51,038	52,569
<b>5 Year TIP Total</b>					<b>\$312,576</b>

MIAMI-DADE TRANSPORTATION PLANNING ORGANIZATION  
TRANSPORTATION IMPROVEMENT PROGRAM  
REGIONALLY SIGNIFICANT TRANSPORTATION IMPROVEMENTS

Regional Facility Type: **Road**

TPO Project No	Facility/Project Name	Length (miles)	Type of Work	Project Cost (\$000s)	Prior Years Cost (\$000s)	
Agency Project No	From /Location	To /Location				
	Detailed Project Description					

DT4232512	SR 25/OKEECHOBEE RD	4.6	ADD LANES & RECONSTRUCT	\$63,941	\$9,980	Activity /Phase	Funding Source	Proposed Funding (in \$000s)				
4232512	FROM BROWARD COUNTY LINE TO WEST OF HEFT							2020 - 2021	2021 - 2022	2022 - 2023	2023 - 2024	2024 - 2025
			RIGHT OF WAY			DDR	1,785	0	0	0	0	
			RIGHT OF WAY			DIH	10	0	0	0	0	
			CONSTRUCTION			DDR	0	66	0	0	0	
			CONSTRUCTION			DI	0	48,930	0	0	0	
			CONSTRUCTION			DIH	0	170	0	0	0	
			ALTERNATIVE CONTRACTING INCENTIVES			DS	0	0	0	3,000	0	

DT4232514	SR 25/OKEECHOBEE RD	1.4	ADD LANES & REHABILITATE PVMNT	\$626,300	\$23,079	Activity /Phase	Funding Source	Proposed Funding (in \$000s)				
4232514	FROM E OF NW 116 WAY      TO E OF NW 87 AVE (CONCRETE)							2020 - 2021	2021 - 2022	2022 - 2023	2023 - 2024	2024 - 2025
						RIGHT OF WAY	ACNP	1,282	321	0	0	0
						RIGHT OF WAY	BNIR	12,873	20,393	5,416	0	0
						RIGHT OF WAY	DDR	0	381	0	0	0
						RIGHT OF WAY	DIH	300	400	160	0	0
						RIGHT OF WAY	SN	0	0	150	0	0
						RAILROAD & UTILITIES	CFA	0	0	0	0	500
						RAILROAD & UTILITIES	LF	0	0	0	45	0
						CONSTRUCTION	ACNP	0	0	0	0	17,219

## Regional Facility Type: Road




TR4335112	NE 203 ST INTERSECTION IMPROVEMENTS BETWEEN SR 5/US 1 & W DIXIE HWY	0.8	RAIL CAPACITY PROJECT	\$83,545	\$33,820	Activity /Phase	Funding Source	Proposed Funding (in \$000s)				
4335112								2020 - 2021	2021 - 2022	2022 - 2023	2023 - 2024	2024 - 2025
			RAILROAD & UTILITIES	DPTO	1,300	0	0	0	0			
			RIGHT OF WAY	DDR	2,303	0	0	0	0			
			RIGHT OF WAY	GMR	1,873	0	0	0	0			
			RIGHT OF WAY	SIWR	753	0	0	0	0			
			CONSTRUCTION	DPTO	25,065	0	0	0	0			
			CONSTRUCTION	GMR	17,918	0	0	0	0			
			CONSTRUCTION	DIH	513	0	0	0	0			

Section A18 - Page 5 of 6

MIAMI-DADE TRANSPORTATION PLANNING ORGANIZATION  
TRANSPORTATION IMPROVEMENT PROGRAM  
REGIONALLY SIGNIFICANT TRANSPORTATION IMPROVEMENTS

Regional Facility Type:

TPO Project No	Facility/Project Name	Length (miles)	Type of Work	Project Cost (\$000s)	Prior Years Cost (\$000s)	
Agency Project No	From /Location	To /Location				
	Detailed Project Description					

**TOTAL COST - ALL PROJECTS**

Yearly Totals	Proposed Funding (in \$000s)				
	2020 - 2021	2021 - 2022	2022 - 2023	2023 - 2024	2024 - 2025
	117,160	153,388	80,783	54,083	353,907
<b>5 Year TIP Total</b>					<b>759,321</b>

# Transportation Improvement Program (TIP)

## Part Two: 5-Year Project Listing Public Private Partnership



PORTMIAMI



**Private Sector**



Miami-Dade Transportation  
Planning Organization



Fiscal Years 2020/2021 to 2024/2025  
Transportation Improvement Program (TIP)

## Public Private Partnership

### What is a P3?

---

There isn't a universally accepted definition of a P3. The Miami-Dade County P3 Task Force defines it as a "contractual arrangement between a public sector entity and a private sector entity to design, build, finance, operate, and maintain (D-B-FO- M) a public infrastructure facility by the private sector entity with payments made to the private sector entity over the life of the P3 contract either by the public sector entity or by the general public as users of the facility, with the facility remaining in public sector ownership and control, or reverting to public sector control at the end of the P3 contract term. Public sector ownership of the facility is never relinquished by the public sector."

Public Private Partnerships (P3s), agreements between a public agency and a private group, are a growing resource as an innovative way to finance transportation projects. P3s provide greater private-sector involvement to deliver the design, construction, financing, operation and maintenance of transportation improvements as compared to traditional design-bid-build procurements. The transfer of risk including revenue return for which the private sector assumes responsibility differs from project to project.

With the new federal transportation legislation, Fixing America's Surface Transportation (FAST) Act, there are not enough tax dollars to go around for all that government needs to do, not just transportation infrastructure. So, the private sector will play an important role in advancing government projects in the future. Opportunities to benefit through partnering with the private sector require a project of relative urgency, lack of adequate public resources to complete the project in a reasonable timeframe, and a public sponsor/champion able to develop and administer a flexible P3 contract which represents a win-win situation for both public and private partners.

P3 options can be categorized as design-build, design-build-finance, design-build-operate-maintain, design-build-finance- operate-maintain, asset monetization concessions, and build-own-operate. Each of these models has somewhat different implications on the interface between the planning and environmental approval processes and the development of P3 procurements.

**P3s generally involve the following:**

- Financing from the private sector, requiring payments from the public sector and/or users over the lifetime of the project;
- Long contract periods, often around 25–30 years, and, sometimes, longer;
- Private partner funding of the design, construction and, possibly, operation and/or maintenance of the project, while the public partner concentrates primarily on defining the objectives and monitoring compliance with them; and,
- Allocation of risks between the partners.

In legal terms, P3s fall somewhere between public works/services contracts and concessions. While public works/services are paid for through a fee from the public authority, in P3s, regular payment is made either by the public authority from its budget, or through direct payments by users in the form of tolls, or by some combination of the two.

The essential feature of all P3s is that some degree of risk is allocated to the private sector in the following areas:

- 1 **Construction:** If the product is not delivered on time, or incurs extra costs, or has technical defects, the risk is borne by the partner who pays for such unforeseen items – usually the private partner.
- 2 **Demand:** In cases where there are fewer-than-expected users of the infrastructure – on toll roads, bridges, or tunnels – the public partner pays a minimum fee regardless of demand, thereby assuming the demand risk.
- 3 **Availability:** Mainly for services to operate and maintain the infrastructure. For example, if the private partner meets safety and/or quality standards, the public sector contractually makes payments, thereby absorbing the risk of the private sector.

---

**P3 PROJECTS**


---



---

 Port Tunnel – Availability Payments
 

---



---

 Miami Intermodal Center (MIC) – Availability Payments
 

---



---

 NW 12 St/Dolphin Transit Hub
 

---



---

 Palmetto Multimodal Transportation Facility
 

---



---

 Beach Corridor (Pg. 7-16) of 2045 LRTP
 

---



---

 NW 36/NW 41 St (Pg. 9-6 of 2040 LRTP)
 

---



---

 Douglas Road Corridor BRT (Pg. 9-6 of 2040 LRTP)
 

---



---

 Golden Glades Multimodal Terminal (Pg. 9-6 of 2040 LRTP)
 

---



---

 US-1 Busway – Managed Lanes (Pg. 9-6 of 2040 LRTP)
 

---

# Transportation Improvement Program (TIP)

## Amendments



PORTMIAMI



**Private Sector**



Miami-Dade Transportation  
Planning Organization

# Transportation Improvement Program (TIP)

## Index



PORTMIAMI



**Private Sector**



Miami-Dade Transportation  
Planning Organization

## INDEX - 2021 TIP

TPO Proj. No.	FACILITY	From / Location	To / Location	TYPE OF WORK	RESPONSIBLE AGENCY	Page #
DT2507118	017 DISTRICTWIDE MISC CONSTRUCTION ENGINEERING INSPECTION CONSULTANT			INSPECT CONSTRUCTION PROJS.	FL Dept. of Transportation	A1-136
DT2507119	017 DISTRICTWIDE MISC CONSTRUCTION ENGINEERING INSPECTION CONSULTANT 2			INSPECT CONSTRUCTION PROJS.	FL Dept. of Transportation	A1-136
DT4461201	017 DISTRICTWIDE MISC CONSTRUCTION ENGINEERING INSPECTION CONSULTANT 2			INSPECT CONSTRUCTION PROJS.	FL Dept. of Transportation	A1-557
MU000055	41 St	Alton Rd	Collins Ave	Corridor Improvements	Municipalities	A16-1
PW000114	ADA Hotline Projects				Miami-Dade Dept. of Transportation and Public Works	A4-4
PW000796	Advanced Traffic Management System			ATMS	Miami-Dade Dept. of Transportation and Public Works	A5-159
PW000800	Advanced Traffic Management System			ATMS	Miami-Dade Dept. of Transportation and Public Works	A5-150
PW000802	Advanced Traffic Management System			ATMS	Miami-Dade Dept. of Transportation and Public Works	A5-145
PW000805	Advanced Traffic Management System			ATMS	Miami-Dade Dept. of Transportation and Public Works	A5-137
PW000821	Advanced Traffic Management System			ATMS	Miami-Dade Dept. of Transportation and Public Works	A5-73
PW000844	Advanced Traffic Management System			ATMS	Miami-Dade Dept. of Transportation and Public Works	A5-115
PW000864	Advanced Traffic Management System			ATMS	Miami-Dade Dept. of Transportation and Public Works	A5-24
PW000872	Advanced Traffic Management System			ATMS	Miami-Dade Dept. of Transportation and Public Works	A5-46
PW000909	Advanced Traffic Management System			ATMS	Miami-Dade Dept. of Transportation and Public Works	A5-83
PW000330	Advanced Traffic Mngmnt. System (A.T.M.S.)			ATMS to provide improved traffic flow	Miami-Dade Dept. of Transportation and Public Works	A7-16
PW000337	Arterial Roadway Improvements			Resurfacing, sidewalks and drainage on arterial roads	Miami-Dade Dept. of Transportation and Public Works	A7-17

## INDEX - 2021 TIP

TPO Proj. No.	FACILITY	From / Location	To / Location	TYPE OF WORK	RESPONSIBLE AGENCY	Page #
DT2501133	AUTOMATIC VEHICLE LOCATOR SERVICE PATROLS ALL STATE ROADS			ITS FREEWAY MANAGEMENT	FL Dept. of Transportation	A1-417
TA2020224	Aventura Station (19700 W Dixie Hwy) - Property Acquisitions & Station Development	@ 19700 W Dixie Hwy		Construction	Miami-Dade Dept. of Transportation and Public Works (Transit)	A11-14
TAMDT287	Beach Corridor (from SMART Plan)	Midtown Miami (at or near NE 41 St and NE 2 Ave)	Transit Hub Connector (near 5 ST & Alton Rd)	PD&E Study	Miami-Dade Dept. of Transportation and Public Works (Transit)	A11-18
TA201925	Beach Express South (SMART Plan)			Transit Improvement	Miami-Dade Dept. of Transportation and Public Works (Transit)	A11-10
PW202101	Beacon Station Boulevard / NW 116 Way	NW 112 Ave	S River Dr	Resurfacing	Miami-Dade Dept. of Transportation and Public Works	A5-1
PW000017	Beautification Improvements				Miami-Dade Dept. of Transportation and Public Works	A4-1
DT4467481	BIKE BOULEVARD DEMO PROJECT - MODEL CITY/BROWNSVILLE			BIKE PATH/TRAIL	FL Dept. of Transportation	A1-564
TP4271465	BIRD RD (SW 40 ST) INTERSECTION IMPROVEMENTS W SR 821 (HEFT MP 23)			INTERSECTION IMPROVEMENT	Florida's Turnpike	A2-22
PW1000026	Biscayne Boulevard	Intersection		New Construction: 2 bus bays	Miami-Dade Dept. of Transportation and Public Works	A16-9
DT2512654	BISCAYNE S DADE (C&D)	FROM BLACK POINT PARK	TO SW 138 ST & SW 137 AVE	BIKE PATH/TRAIL	FL Dept. of Transportation	A1-473
DT4398981	BISCAYNE TRAIL SEGMENT D PHASE II	FROM SW 117 AVE	TO SW 137 AVE	BIKE PATH/TRAIL	FL Dept. of Transportation	A1-508
DT2512657	BISCAYNE TRAIL SEGMENT D, SW 328 ST/SW 117 AVE TO HOMESTEAD BAYFRONT PARK			BIKE PATH/TRAIL	FL Dept. of Transportation	A1-474
DT2512652	BISCAYNE TRAIL/SW 87 AVE	FROM OLD CUTLER RD	TO BLACK POINT PARK & MARINA	BIKE PATH/TRAIL	FL Dept. of Transportation	A1-472
DT2512653	BLACK CREEK TRAIL (A)	FROM BLACK POINT PARK	TO MARY/PENNY THOMPSON PARK	BIKE PATH/TRAIL	FL Dept. of Transportation	A1-472
DT4386671	BLACK CREEK TRAIL SEGMENT B PHASE I			BIKE PATH/TRAIL	FL Dept. of Transportation	A1-504
PW0001130	Blue Lagoon Drive	NW 65 Avenue	NW 57 Avenue	Resurfacing	Miami-Dade Dept. of Transportation and Public Works	A5-8

## INDEX - 2021 TIP

TPO Proj. No.	FACILITY	From / Location	To / Location	TYPE OF WORK	RESPONSIBLE AGENCY	Page #
PW0001135	Bob-O-Link Drive	NW 186 Street	N August Drive	Resurfacing	Miami-Dade Dept. of Transportation and Public Works	A5-59
PW0001005	Brickell Avenue and SE 14 Terrace			Traffic signal	Miami-Dade Dept. of Transportation and Public Works	A5-43
DT4105683	BRIDGE & MAINTENANCE CONSULTANT SUPPORT			BRIDGE OPERATIONS	FL Dept. of Transportation	A1-424
PW000015	Bridge Repair and Painting				Miami-Dade Dept. of Transportation and Public Works	A4-1
TP4233733	BRIDGE REPLACEMENTS	AT GOLDEN GLADES INTERCHANGE (MP 0.3X) (BRIDGE #870038, 870160)		BRIDGE REPLACEMENT	Florida's Turnpike	A2-16
TA7	Bus Replacement				Miami-Dade Dept. of Transportation and Public Works (Transit)	A11-22
TA0000006	Capitalization of Preventive Maintenance			Capital Maintenance	Miami-Dade Dept. of Transportation and Public Works (Transit)	A11-21
PW000111	Capitalization of Traffic Signals & Signs Crew				Miami-Dade Dept. of Transportation and Public Works	A4-4
PW0001047	Card Sound Road	US-1	Miami-Dade County Line	Study	Miami-Dade Dept. of Transportation and Public Works	A5-119
SP646300	Cargo Bulkheads Rehabilitation	Dante B. Fascell PORTMIAMI	South Channel	Cargo Bulkhead Rehabilitation	Miami-Dade Seaport Department	A10-7
SP644010	Cargo Gate- Modifications	Dante B. Fascell PORTMIAMI		Cargo Gate Modifications	Miami-Dade Seaport Department	A10-5
PW202111	Caribbean Boulevard Over C-1N Canal	C-1N Canal		Bridge replacement (#874420)	Miami-Dade Dept. of Transportation and Public Works	A5-119
SP2000000028	Channel Modifications			Channel Modifications	Miami-Dade Seaport Department	A10-1
DT4386621	CITY OF CORAL GABLES - ALHAMBRA CIRCLE BIKE LANES			BIKE LANE/SIDEWALK	FL Dept. of Transportation	A1-503
TA4443571	CITY OF CORAL GABLES - FLEX ROUTE VIA ELECTRIC VEHICLES			TRANSIT SERVICE DEMONSTRATION	Miami-Dade Dept. of Transportation and Public Works (Transit)	A1-80
DT4416401	CITY OF CORAL GABLES - LAST MILE TRANSIT STOP IMPROVEMENTS			SIDEWALK	FL Dept. of Transportation	A1-524

## INDEX - 2021 TIP

TPO Proj. No.	FACILITY	From / Location	To / Location	TYPE OF WORK	RESPONSIBLE AGENCY	Page #
DT4416421	CITY OF DORAL - BICYCLE/PEDESTRIAN BRIDGE OVER DORAL BLVD			PEDESTRIAN/WILDLIFE OVERPASS	FL Dept. of Transportation	A1-354
DT4460641	CITY OF DORAL - CITYWIDE SIDEWALK, CURB RAMP & CROSSWALK IMPROVEMENTS			SIDEWALK	FL Dept. of Transportation	A1-555
TA4443521	CITY OF DORAL - FIU/PANTHER STATION TROLLEY ROUTE			TRANSIT SERVICE DEMONSTRATION	Miami-Dade Dept. of Transportation and Public Works (Transit)	A1-77
TA4466951	CITY OF HIALEAH - TRI-RAIL/METRORAIL TRANSFER STATION			CAPITAL FOR FIXED ROUTE	Miami-Dade Dept. of Transportation and Public Works (Transit)	A1-92
DT4460701	CITY OF HOMESTEAD - DOWNTOWN PEDESTRIAN ACCESS			SIDEWALK	FL Dept. of Transportation	A1-556
TA4443531	CITY OF MIAMI - FLAGAMI TROLLEY ROUTE			TRANSIT SERVICE DEMONSTRATION	Miami-Dade Dept. of Transportation and Public Works (Transit)	A1-78
DT4460531	CITY OF MIAMI - I-395 PEDESTRIAN BAYWALK CONNECTION			PEDESTRIAN/WILDLIFE OVERPASS	FL Dept. of Transportation	A1-552
TA4466511	CITY OF MIAMI - LIBERTY CITY TROLLEY ROUTE			TRANSIT SERVICE DEMONSTRATION	Miami-Dade Dept. of Transportation and Public Works (Transit)	A1-87
DT4460551	CITY OF MIAMI - MIAMI RIVER GREENWAY	FROM NW 22 AVE	TO NW 19 AVE	BIKE LANE/SIDEWALK	FL Dept. of Transportation	A1-553
DT4408371	CITY OF MIAMI - MIAMI RIVER GREENWAY CURTIS PARK EAST			SIDEWALK	FL Dept. of Transportation	A1-517
TA4408562	CITY OF MIAMI - MIDTOWN/DESIGN DISTRICT TRAIN STATION			PUBLIC TRANSPORTATION STATION	Miami-Dade Dept. of Transportation and Public Works (Transit)	A1-69
TA4466611	CITY OF MIAMI - PURCHASE REPLACEMENT TROLLEYS			PURCHASE VEHICLES/EQUIPMENT	Miami-Dade Dept. of Transportation and Public Works (Transit)	A1-88
TA4366951	CITY OF MIAMI - TROLLEY VEHICLES PURCHASE			PURCHASE VEHICLES/EQUIPMENT	Miami-Dade Dept. of Transportation and Public Works (Transit)	A1-61
TA4366952	CITY OF MIAMI - TROLLEY VEHICLES PURCHASE			PURCHASE VEHICLES/EQUIPMENT	Miami-Dade Dept. of Transportation and Public Works (Transit)	A1-61
TA4366953	CITY OF MIAMI - TROLLEY VEHICLES PURCHASE			PURCHASE VEHICLES/EQUIPMENT	Miami-Dade Dept. of Transportation and Public Works (Transit)	A1-62
TA4366954	CITY OF MIAMI - TROLLEY VEHICLES PURCHASE			PURCHASE VEHICLES/EQUIPMENT	Miami-Dade Dept. of Transportation and Public Works (Transit)	A1-62

## INDEX - 2021 TIP

TPO Proj. No.	FACILITY	From / Location	To / Location	TYPE OF WORK	RESPONSIBLE AGENCY	Page #
TA4366955	CITY OF MIAMI - TROLLEY VEHICLES REPLACEMENT			PURCHASE VEHICLES/EQUIPMENT	Miami-Dade Dept. of Transportation and Public Works (Transit)	A1-63
DT2512714	CITY OF MIAMI BEACH	FROM 23RD ST	TO 64TH ST	BIKE PATH/TRAIL	FL Dept. of Transportation	A1-476
DT4408411	CITY OF MIAMI BEACH - NORTHSORE OPEN SPACE BEACHWALK			BIKE PATH/TRAIL	FL Dept. of Transportation	A1-518
TA4466531	CITY OF MIAMI BEACH - SOUTH BEACH TROLLEY SERVICE ROUTE			TRANSIT SERVICE DEMONSTRATION	Miami-Dade Dept. of Transportation and Public Works (Transit)	A1-87
DT4355051	CITY OF MIAMI GARDENS NW 199 ST/BETTY FERGUSON RECREATION COMPLEX			BIKE PATH/TRAIL	FL Dept. of Transportation	A1-300
DT4408431	CITY OF MIAMI SHORES - MULTIMODAL MOBILITY IMPROVEMENTS			BIKE PATH/TRAIL	FL Dept. of Transportation	A1-519
DT4416461	CITY OF SUNNY ISLES BCH - GOVERNMENT CTR/BEACH ACCESS PEDESTRIAN BRIDGE			PEDESTRIAN/WILDLIFE OVERPASS	FL Dept. of Transportation	A1-526
PW000644	Cocoplum Circle			Intersection improvement	Miami-Dade Dept. of Transportation and Public Works	A5-142
DT4301613	CONSTRUCTION FINAL ESTIMATES CONTRACT SUPPORT			INSPECT CONSTRUCTION PROJS.	FL Dept. of Transportation	A1-244
DT4301614	CONSTRUCTION FINAL ESTIMATES CONTRACT SUPPORT			INSPECT CONSTRUCTION PROJS.	FL Dept. of Transportation	A1-245
DT4301615	CONSTRUCTION FINAL ESTIMATES CONTRACT SUPPORT			INSPECT CONSTRUCTION PROJS.	FL Dept. of Transportation	A1-245
SP644520	Container Yard Improvements Seaboard	Dante B. Fascell PORTMIAMI	Seaboard	Container Yard Improvements	Miami-Dade Seaport Department	A10-6
DT2507234	CONTINUING UTILITY LOCATING SERVICES			PRELIMINARY ENGINEERING	FL Dept. of Transportation	A1-138
DT2507235	CONTINUING UTILITY LOCATING SERVICES			PRELIMINARY ENGINEERING	FL Dept. of Transportation	A1-139
DT2506102	COUNTYWIDE NW COUNTYWIDE ROAD BEAUTIFICATION			LANDSCAPING	FL Dept. of Transportation	A1-419
SP2000000570	Cruise Road for Terminal AA	Dante B. Fascell -PortMiami	PortMiami	Cruise Road to Tunnel	Miami-Dade Seaport Department	A10-1

## INDEX - 2021 TIP

TPO Proj. No.	FACILITY	From / Location	To / Location	TYPE OF WORK	RESPONSIBLE AGENCY	Page #
SP2000000571	Cruise Terminal B	Dante B Fascell-Miami Dade	PortMiami	New Cruise Terminal	Miami-Dade Seaport Department	A10-2
SP2000000923	Cruise Terminal C		Dante B. Fascell	Cruise terminal improvements	Miami-Dade Seaport Department	A10-3
SP2000000724	CT Roadways	Dante B. Fascell of Miami-Dade	PortMiami	New Cruise Blvd. Roadway Extension	Miami-Dade Seaport Department	A10-2
PW0001124	Curtiss Parkway Circle			Traffic circle	Miami-Dade Dept. of Transportation and Public Works	A5-15
PW0001175	Curtiss Parkway over Miami Canal			Bridge rehabilitation (#874130)	Miami-Dade Dept. of Transportation and Public Works	A5-154
AP4386121	DADE-COLLIER AIRPORT POWER DISTRIBUTION & AIRFIELD LIGHT FEEDER			AVIATION CAPACITY PROJECT	Miami-Dade Aviation Dept	A1-7
APY009A	Dade-Collier Training and Transition Airport (TNT) Power Distribution & Airfield Light Feeder	TNT Airfield	TNT Airfield	Improve Utilities	Miami-Dade Aviation Dept	A9-17
TA2020207	Dadeland South Intermodal Station			Design/Construction	Miami-Dade Dept. of Transportation and Public Works (Transit)	A11-13
PW0000179	De Soto Fountain			Roundabout @ intersection of Granada Blvd, De Soto Blvd, Sevilla Ave	Miami-Dade Dept. of Transportation and Public Works	A5-143
DT2506782	DISTRICT WORK PROGRAM /FEDERAL AID/BUDGET STAFF ACTIVITIES			TRANSPORTATION PLANNING	FL Dept. of Transportation	A1-128
DT4352011	DISTRICT 6 - DISTRICTWIDE TRAFFIC SIGNAL SYSTEMS RETIMING PROJECT			TRAFFIC CONTROL DEVICES/SYSTEM	FL Dept. of Transportation	A1-297
DT4448251	DISTRICT 6 - SCHOOL ZONE IMPLEMENTATION PLAN			TRAFFIC CONTROL DEVICES/SYSTEM	FL Dept. of Transportation	A1-539
DT4352012	DISTRICT 6 - SIGNAL RETIMING SERVICES			TRAFFIC CONTROL DEVICES/SYSTEM	FL Dept. of Transportation	A1-297
DT4352016	DISTRICT 6 - SIGNAL RETIMING SERVICES CONTINUING CONTRACT			TRAFFIC OPS IMPROVEMENT	FL Dept. of Transportation	A1-299
DT4352014	DISTRICT 6 - SIGNAL RETIMING SERVICES-CONTINUING CONTRACT			TRAFFIC CONTROL DEVICES/SYSTEM	FL Dept. of Transportation	A1-298
DT4383301	DISTRICT 6 - STATE HIGHWAY LIGHTING ELECTRICITY			LIGHTING	FL Dept. of Transportation	A1-440

## INDEX - 2021 TIP

TPO Proj. No.	FACILITY	From / Location	To / Location	TYPE OF WORK	RESPONSIBLE AGENCY	Page #
TR4470231	DISTRICT 6 DYNAMIC ENVELOPES	AT VARIOUS RAIL CROSSINGS PUSH BUTTON		RAIL SAFETY PROJECT	So. Florida Regional Transportation Authority	A1-30
TR4470232	DISTRICT 6 DYNAMIC ENVELOPES	AT VARIOUS RAIL CROSSINGS FAST RESPONSE		RAIL SAFETY PROJECT	So. Florida Regional Transportation Authority	A1-30
TR4470233	DISTRICT 6 DYNAMIC ENVELOPES	AT VARIOUS RAIL CROSSINGS FAST RESPONSE		RAIL SAFETY PROJECT	So. Florida Regional Transportation Authority	A1-31
DT2506781	DISTRICT FEDERAL AID ADMINISTRATION			TRANSPORTATION PLANNING	FL Dept. of Transportation	A1-127
DT4379501	DISTRICT INTERMODAL LOGISTIC CENTER (ILC) DEVELOPMENT			MODAL SYSTEMS PLANNING	FL Dept. of Transportation	A1-25
DT4180641	DISTRICTWIDE (ADA) COMPLIANCE CONSULTANT			SIDEWALK	FL Dept. of Transportation	A1-184
DT4295362	DISTRICTWIDE (ADA) PUSH BUTTON CONSTRUCTION			PEDESTRIAN SAFETY IMPROVEMENT	FL Dept. of Transportation	A1-241
DT4295363	DISTRICTWIDE (ADA) PUSH BUTTON CONSTRUCTION			PEDESTRIAN SAFETY IMPROVEMENT	FL Dept. of Transportation	A1-242
DT4295364	DISTRICTWIDE (ADA) PUSH BUTTON CONSTRUCTION			PEDESTRIAN SAFETY IMPROVEMENT	FL Dept. of Transportation	A1-242
DT4295366	DISTRICTWIDE (ADA) PUSH BUTTON CONSTRUCTION			PEDESTRIAN SAFETY IMPROVEMENT	FL Dept. of Transportation	A1-243
DT4295365	DISTRICTWIDE (ADA) PUSH BUTTON CONSTRUCTION			PEDESTRIAN SAFETY IMPROVEMENT	FL Dept. of Transportation	A1-243
DT4295367	DISTRICTWIDE (ADA) PUSH BUTTON CONSTRUCTION			PEDESTRIAN SAFETY IMPROVEMENT	FL Dept. of Transportation	A1-244
DT4355064	DISTRICTWIDE ACTIVE ARTERIAL MANAGEMENT SERVICES			TRAFFIC SIGNAL UPDATE	FL Dept. of Transportation	A1-302
DT2506081	DISTRICTWIDE AERIAL PHOTOGRAPHY			PRELIMINARY ENGINEERING	FL Dept. of Transportation	A1-455
DT2506082	DISTRICTWIDE AERIAL PHOTOGRAPHY			PRELIMINARY ENGINEERING	FL Dept. of Transportation	A1-456
DT4102652	DISTRICTWIDE ASBESTOS & LEAD ABATEMENT SUPERVISION & INSPECTIONS			INSPECT CONSTRUCTION PROJS.	FL Dept. of Transportation	A1-167

## INDEX - 2021 TIP

TPO Proj. No.	FACILITY	From / Location	To / Location	TYPE OF WORK	RESPONSIBLE AGENCY	Page #
DT4324513	DISTRICTWIDE AVIATION/SEAPORT CONSULTANT SERVICES			PTO STUDIES	FL Dept. of Transportation	A1-582
DT4073472	DISTRICTWIDE COMMUNICATION PROGRAMS & SPECIAL PROJECTS			TRANSPORTATION PLANNING	FL Dept. of Transportation	A1-478
DT4073473	DISTRICTWIDE COMMUNICATION PROGRAMS & SPECIAL PROJECTS			TRANSPORTATION PLANNING	FL Dept. of Transportation	A1-478
DT4073474	DISTRICTWIDE COMMUNICATION PROGRAMS & SPECIAL PROJECTS			TRANSPORTATION PLANNING	FL Dept. of Transportation	A1-479
DT4073475	DISTRICTWIDE COMMUNICATION PROGRAMS & SPECIAL PROJECTS			TRANSPORTATION PLANNING	FL Dept. of Transportation	A1-479
DT2506541	DISTRICTWIDE COMMUNITY SAFETY			SAFETY PROJECT	FL Dept. of Transportation	A1-121
DT4210534	DISTRICTWIDE COMPLETE STS CONTRACT			TRANSPORTATION PLANNING	FL Dept. of Transportation	A1-578
DT4357551	DISTRICTWIDE CONGESTED CORRIDOR MASTER PLAN			TRANSPORTATION PLANNING	FL Dept. of Transportation	A1-587
DT2506331	DISTRICTWIDE CONSTRUCTABILITY REVIEW CONSULTANT			PRELIMINARY ENGINEERING	FL Dept. of Transportation	A1-116
DT2506332	DISTRICTWIDE CONSTRUCTABILITY REVIEW CONSULTANT			PRELIMINARY ENGINEERING	FL Dept. of Transportation	A1-116
DT2506333	DISTRICTWIDE CONSTRUCTABILITY REVIEW CONSULTANT			PRELIMINARY ENGINEERING	FL Dept. of Transportation	A1-117
DT2506334	DISTRICTWIDE CONSTRUCTABILITY REVIEW CONSULTANT			PRELIMINARY ENGINEERING	FL Dept. of Transportation	A1-117
DT2506761	DISTRICTWIDE CONSTRUCTION ENGINEERING INSPECTION CONSULTANT SURVEYS			SPECIAL SURVEYS	FL Dept. of Transportation	A1-125
DT2506762	DISTRICTWIDE CONSTRUCTION ENGINEERING INSPECTION CONSULTANT SURVEYS			SPECIAL SURVEYS	FL Dept. of Transportation	A1-126
DT2506763	DISTRICTWIDE CONSTRUCTION ENGINEERING INSPECTION CONSULTANT SURVEYS			SPECIAL SURVEYS	FL Dept. of Transportation	A1-126
DT2506764	DISTRICTWIDE CONSTRUCTION ENGINEERING INSPECTION CONSULTANT SURVEYS			SPECIAL SURVEYS	FL Dept. of Transportation	A1-127

## INDEX - 2021 TIP

TPO Proj. No.	FACILITY	From / Location	To / Location	TYPE OF WORK	RESPONSIBLE AGENCY	Page #
DT2499435	DISTRICTWIDE CONTAMINATION ASSESSMENT & REMEDIATION			ENVIRONMENTAL TEST/MITIGATE	FL Dept. of Transportation	A1-447
DT2499436	DISTRICTWIDE CONTAMINATION ASSESSMENT & REMEDIATION			ENVIRONMENTAL TEST/MITIGATE	FL Dept. of Transportation	A1-448
DT2499432	DISTRICTWIDE CONTAMINATION ASSESSMENT & REMEDIATION CONSULTANT			ENVIRONMENTAL TEST/MITIGATE	FL Dept. of Transportation	A1-446
DT2506042	DISTRICTWIDE COST RISK ANALYSIS CONSULTANT			PRELIMINARY ENGINEERING	FL Dept. of Transportation	A1-452
DT2506043	DISTRICTWIDE COST RISK ANALYSIS CONSULTANT			PRELIMINARY ENGINEERING	FL Dept. of Transportation	A1-453
DT2506351	DISTRICTWIDE CULTURAL RESOURCE ASSESSMENT CONSULTANT			ENVIRONMENTAL TEST/MITIGATE	FL Dept. of Transportation	A1-459
DT2506353	DISTRICTWIDE CULTURAL RESOURCE ASSESSMENT CONSULTANT			ENVIRONMENTAL TEST/MITIGATE	FL Dept. of Transportation	A1-460
DT2506354	DISTRICTWIDE CULTURAL RESOURCE ASSESSMENT CONSULTANT			ENVIRONMENTAL TEST/MITIGATE	FL Dept. of Transportation	A1-460
DT2506355	DISTRICTWIDE CULTURAL RESOURCE ASSESSMENT CONSULTANT			ENVIRONMENTAL TEST/MITIGATE	FL Dept. of Transportation	A1-461
DT2506356	DISTRICTWIDE CULTURAL RESOURCE ASSESSMENT CONSULTANT			ENVIRONMENTAL TEST/MITIGATE	FL Dept. of Transportation	A1-461
DT2506352	DISTRICTWIDE CULTURAL RESOURCE MANAGEMENT PLAN			ENVIRONMENTAL TEST/MITIGATE	FL Dept. of Transportation	A1-459
DT2507472	DISTRICTWIDE DESIGN OFFICE ENGINEERING SUPPORT SERVICES			PRELIMINARY ENGINEERING	FL Dept. of Transportation	A1-469
DT2507473	DISTRICTWIDE DESIGN OFFICE ENGINEERING SUPPORT SERVICES			GEOGRAPHIC INFO. SYSTEMS	FL Dept. of Transportation	A1-470
DT2507474	DISTRICTWIDE DESIGN OFFICE ENGINEERING SUPPORT SERVICES			GEOGRAPHIC INFO. SYSTEMS	FL Dept. of Transportation	A1-470
DT4114332	DISTRICTWIDE DRAINAGE DESIGN AND PLAN REVIEW CONSULTANT			PRELIMINARY ENGINEERING	FL Dept. of Transportation	A1-172
DT4114331	DISTRICTWIDE DRAINAGE DESIGN AND PLANS REVIEW CONSULTANT			PRELIMINARY ENGINEERING	FL Dept. of Transportation	A1-172

## INDEX - 2021 TIP

TPO Proj. No.	FACILITY	From / Location	To / Location	TYPE OF WORK	RESPONSIBLE AGENCY	Page #
DT4318714	DISTRICTWIDE DRAINAGE PUSH BUTTON PROJECTS			DRAINAGE IMPROVEMENTS	FL Dept. of Transportation	A1-438
DT4459631	DISTRICTWIDE DRAINAGE PUSH BUTTON PROJECTS			DRAINAGE IMPROVEMENTS	FL Dept. of Transportation	A1-550
DT4459632	DISTRICTWIDE DRAINAGE PUSH BUTTON PROJECTS			DRAINAGE IMPROVEMENTS	FL Dept. of Transportation	A1-551
DT4459633	DISTRICTWIDE DRAINAGE PUSH BUTTON PROJECTS			DRAINAGE IMPROVEMENTS	FL Dept. of Transportation	A1-551
DT2507471	DISTRICTWIDE ENGINEERING SUPPORT SERVICES			PRELIMINARY ENGINEERING	FL Dept. of Transportation	A1-469
DT2506801	DISTRICTWIDE ENVIRONMENTAL COMPLIANCE CONSULTANT			ENVIRONMENTAL PERMITS ACQ	FL Dept. of Transportation	A1-129
DT2506802	DISTRICTWIDE ENVIRONMENTAL COMPLIANCE CONSULTANT			ENVIRONMENTAL PERMITS ACQ	FL Dept. of Transportation	A1-129
DT2506931	DISTRICTWIDE ENVIRONMENTAL DATA & REPORT CONSULTANT			RESEARCH	FL Dept. of Transportation	A1-131
DT2506932	DISTRICTWIDE ENVIRONMENTAL DATA & REPORT CONSULTANT			RESEARCH	FL Dept. of Transportation	A1-132
DT2506933	DISTRICTWIDE ENVIRONMENTAL DATA & REPORT CONSULTANT			RESEARCH	FL Dept. of Transportation	A1-132
DT2506934	DISTRICTWIDE ENVIRONMENTAL DATA & REPORT CONSULTANT			RESEARCH	FL Dept. of Transportation	A1-133
DT2506493	DISTRICTWIDE ENVIRONMENTAL PERMITS			ENVIRONMENTAL PERMITS ACQ	FL Dept. of Transportation	A1-463
DT4164871	DISTRICTWIDE ETDM CONSULTANT			PD&E/EMO STUDY	FL Dept. of Transportation	A1-183
DT4351402	DISTRICTWIDE FREIGHT CONSULTANT SERVICES			PTO STUDIES	FL Dept. of Transportation	A1-585
DT4351405	DISTRICTWIDE FREIGHT CONSULTANT SERVICES			PTO STUDIES	FL Dept. of Transportation	A1-587
DT4324512	DISTRICTWIDE FREIGHT LOGISTICS & PASSENGER OPS CONSULTANT SERVICES			PTO STUDIES	FL Dept. of Transportation	A1-582

## INDEX - 2021 TIP

TPO Proj. No.	FACILITY	From / Location	To / Location	TYPE OF WORK	RESPONSIBLE AGENCY	Page #
DT4330561	DISTRICTWIDE FREIGHT LOGISTICS & PAX CONSULTANT SERVICES			PTO STUDIES	FL Dept. of Transportation	A1-583
DT4351401	DISTRICTWIDE FREIGHT LOGISTICS & PAX CONSULTANT SERVICES			PTO STUDIES	FL Dept. of Transportation	A1-585
DT4388221	DISTRICTWIDE FREIGHT MOBILITY OPTIMIZATION STUDY			PTO STUDIES	FL Dept. of Transportation	A1-25
DT4251442	DISTRICTWIDE GENERAL CONSULTANT ENGINEERING SERVICES CONTRACT #1			PRELIMINARY ENGINEERING	FL Dept. of Transportation	A1-490
DT4251444	DISTRICTWIDE GENERAL CONSULTANT ENGINEERING SERVICES CONTRACT #1			PRELIMINARY ENGINEERING	FL Dept. of Transportation	A1-491
DT4251443	DISTRICTWIDE GENERAL CONSULTANT ENGINEERING SERVICES CONTRACT #2			PRELIMINARY ENGINEERING	FL Dept. of Transportation	A1-491
DT4251445	DISTRICTWIDE GENERAL CONSULTANT ENGINEERING SERVICES CONTRACT #2			PRELIMINARY ENGINEERING	FL Dept. of Transportation	A1-492
DT4251441	DISTRICTWIDE GENERAL CONSULTANT FOR PLANS REVIEW & DESIGN SERVICES			PRELIMINARY ENGINEERING	FL Dept. of Transportation	A1-490
DT4392181	DISTRICTWIDE GENERAL ENGINEERING CONSULTANT FOR MODAL			PRELIMINARY ENGINEERING	FL Dept. of Transportation	A1-338
DT4392182	DISTRICTWIDE GENERAL ENGINEERING CONSULTANT FOR MODAL			PRELIMINARY ENGINEERING	FL Dept. of Transportation	A1-339
DT4210541	DISTRICTWIDE GENERAL PLANNING CONSULTANT			TRANSPORTATION PLANNING	FL Dept. of Transportation	A1-579
DT4210542	DISTRICTWIDE GENERAL PLANNING CONSULTANT			TRANSPORTATION PLANNING	FL Dept. of Transportation	A1-580
DT2507411	DISTRICTWIDE IN HOUSE CONSULTANT MANAGEMENT SUPPORT			PRELIMINARY ENGINEERING	FL Dept. of Transportation	A1-143
DT2507431	DISTRICTWIDE IN HOUSE ROADWAY DESIGN SUPPORT			PRELIMINARY ENGINEERING	FL Dept. of Transportation	A1-144
DT4073471	DISTRICTWIDE INTERGOVERNMENTAL AFFAIRS & COMMUNITY LIAISON SERVICES			TRANSPORTATION PLANNING	FL Dept. of Transportation	A1-477
DT4210533	DISTRICTWIDE INTERMODAL SYSTEMS PLANNING			TRANSPORTATION PLANNING	FL Dept. of Transportation	A1-578

## INDEX - 2021 TIP

TPO Proj. No.	FACILITY	From / Location	To / Location	TYPE OF WORK	RESPONSIBLE AGENCY	Page #
DT4466881	DISTRICTWIDE ITS & ASCT MAINT AND OPERATIONS CONTRACT			OTHER ITS	FL Dept. of Transportation	A1-445
DT4177404	DISTRICTWIDE ITS EQUIPMENT REPLACEMENT			OTHER ITS	FL Dept. of Transportation	A1-486
DT2501156	DISTRICTWIDE ITS TECHNICAL CONSULTANT CONTRACT			TRAFFIC MANAGEMENT CENTERS	FL Dept. of Transportation	A1-451
DT4254021	DISTRICTWIDE LANDSCAPE DESIGN CONSULTANT			LANDSCAPING	FL Dept. of Transportation	A1-492
DT4254022	DISTRICTWIDE LANDSCAPE DESIGN CONSULTANT			LANDSCAPING	FL Dept. of Transportation	A1-493
DT4254023	DISTRICTWIDE LANDSCAPE DESIGN CONSULTANT			LANDSCAPING	FL Dept. of Transportation	A1-493
DT2506101	DISTRICTWIDE LANDSCAPE DESIGN CONSULTANT & JPA			LANDSCAPING	FL Dept. of Transportation	A1-419
DT2506104	DISTRICTWIDE LANDSCAPE DESIGN CONSULTANT & JPA			LANDSCAPING	FL Dept. of Transportation	A1-420
DT4056101	DISTRICTWIDE LANDSCAPING CONSULTANT			LANDSCAPING	FL Dept. of Transportation	A1-157
DT4056102	DISTRICTWIDE LANDSCAPING PUSHBUTTON CONTRACTOR			LANDSCAPING	FL Dept. of Transportation	A1-158
DT2507902	DISTRICTWIDE LAP CONSULTANT-LAP PROJECTS			PRELIMINARY ENGINEERING	FL Dept. of Transportation	A1-145
DT2507901	DISTRICTWIDE LAP ENHANCEMENT CONSULTANT			PRELIMINARY ENGINEERING	FL Dept. of Transportation	A1-144
DT4102651	DISTRICTWIDE LEAD ABATEMENT INSPECTIONS CONSULTANT			INSPECT CONSTRUCTION PROJS.	FL Dept. of Transportation	A1-166
DT4329071	DISTRICTWIDE LOCAL GOVERNMENT IN-DEPTH BRIDGE INSPECTION			BRIDGE OPERATIONS	FL Dept. of Transportation	A1-439
DT4329081	DISTRICTWIDE LOCAL GOVERNMENT IN-DEPTH BRIDGE INSPECTION			BRIDGE OPERATIONS	FL Dept. of Transportation	A1-440
DT2506961	DISTRICTWIDE LOCATION SURVEY CONSULTANT			PRELIMINARY ENGINEERING	FL Dept. of Transportation	A1-465

## INDEX - 2021 TIP

TPO Proj. No.	FACILITY	From / Location	To / Location	TYPE OF WORK	RESPONSIBLE AGENCY	Page #
DT4327931	DISTRICTWIDE LOCATION SURVEY SUPPORT			PRELIMINARY ENGINEERING	FL Dept. of Transportation	A1-498
DT2507301	DISTRICTWIDE MATERIALS TESTING / GEOTECHNICAL SUPPORT			INSPECT CONSTRUCTION PROJS.	FL Dept. of Transportation	A1-140
DT2507302	DISTRICTWIDE MATERIALS TESTING / GEOTECHNICAL SUPPORT			INSPECT CONSTRUCTION PROJS.	FL Dept. of Transportation	A1-141
DT2507303	DISTRICTWIDE MATERIALS TESTING / GEOTECHNICAL SUPPORT			INSPECT CONSTRUCTION PROJS.	FL Dept. of Transportation	A1-141
DT2507304	DISTRICTWIDE MATERIALS TESTING / GEOTECHNICAL SUPPORT			INSPECT CONSTRUCTION PROJS.	FL Dept. of Transportation	A1-142
DT2507305	DISTRICTWIDE MATERIALS TESTING / GEOTECHNICAL SUPPORT			INSPECT CONSTRUCTION PROJS.	FL Dept. of Transportation	A1-142
DT2507111	DISTRICTWIDE MISC CONSTRUCTION ENGINEERING INSPECTION CONSULTANT			INSPECT CONSTRUCTION PROJS.	FL Dept. of Transportation	A1-133
DT2507115	DISTRICTWIDE MISC CONSTRUCTION ENGINEERING INSPECTION CONSULTANT			INSPECT CONSTRUCTION PROJS.	FL Dept. of Transportation	A1-134
DT2507116	DISTRICTWIDE MISC CONSTRUCTION ENGINEERING INSPECTION CONSULTANT			INSPECT CONSTRUCTION PROJS.	FL Dept. of Transportation	A1-135
DT2507117	DISTRICTWIDE MISC CONSTRUCTION ENGINEERING INSPECTION CONSULTANT			INSPECT CONSTRUCTION PROJS.	FL Dept. of Transportation	A1-135
DT4459581	DISTRICTWIDE MISC CONSTRUCTION ENGINEERING INSPECTION CONSULTANT			INSPECT CONSTRUCTION PROJS.	FL Dept. of Transportation	A1-548
DT4459582	DISTRICTWIDE MISC CONSTRUCTION ENGINEERING INSPECTION CONSULTANT			INSPECT CONSTRUCTION PROJS.	FL Dept. of Transportation	A1-548
DT4459601	DISTRICTWIDE MISC CONSTRUCTION ENGINEERING INSPECTION CONSULTANT			INSPECT CONSTRUCTION PROJS.	FL Dept. of Transportation	A1-549
DT4459602	DISTRICTWIDE MISC CONSTRUCTION ENGINEERING INSPECTION CONSULTANT			INSPECT CONSTRUCTION PROJS.	FL Dept. of Transportation	A1-549
DT4459603	DISTRICTWIDE MISC CONSTRUCTION ENGINEERING INSPECTION CONSULTANT			INSPECT CONSTRUCTION PROJS.	FL Dept. of Transportation	A1-550
DT4461401	DISTRICTWIDE MISC CONSTRUCTION ENGINEERING INSPECTION CONSULTANT			INSPECT CONSTRUCTION PROJS.	FL Dept. of Transportation	A1-558

## INDEX - 2021 TIP

TPO Proj. No.	FACILITY	From / Location	To / Location	TYPE OF WORK	RESPONSIBLE AGENCY	Page #
DT2506862	DISTRICTWIDE MISC LOCATION SURVEY CONSULTANT			PRELIMINARY ENGINEERING	FL Dept. of Transportation	A1-130
DT2506863	DISTRICTWIDE MISC LOCATION SURVEY CONSULTANT			PRELIMINARY ENGINEERING	FL Dept. of Transportation	A1-131
DT2506965	DISTRICTWIDE MISC LOCATION SURVEY CONSULTANT			PRELIMINARY ENGINEERING	FL Dept. of Transportation	A1-467
DT2507241	DISTRICTWIDE MISC STRUCTURAL PROJECTS MINOR DESIGN			PRELIMINARY ENGINEERING	FL Dept. of Transportation	A1-139
DT2497268	DISTRICTWIDE MISC STUDIES & RCI DATA COLLECTION			TRAFFIC ENGINEERING STUDY	FL Dept. of Transportation	A1-100
DT2497263	DISTRICTWIDE MISC STUDIES & RCI DATA COLLECTION CONSULTANT			TRANSPORTATION STATISTICS	FL Dept. of Transportation	A1-97
DT2497265	DISTRICTWIDE MISC STUDIES & RCI DATA COLLECTION CONSULTANT			TRANSPORTATION STATISTICS	FL Dept. of Transportation	A1-98
DT2497266	DISTRICTWIDE MISC STUDIES & RCI DATA COLLECTION CONSULTANT			TRANSPORTATION STATISTICS	FL Dept. of Transportation	A1-99
DT2506054	DISTRICTWIDE MISCELLANEOUS MINOR DESIGN CONSULTANT			PRELIMINARY ENGINEERING	FL Dept. of Transportation	A1-455
DT2506051	DISTRICTWIDE MISCELLANEOUS PE DESIGN CONSULTANT			PRELIMINARY ENGINEERING	FL Dept. of Transportation	A1-453
DT2506052	DISTRICTWIDE MISCELLANEOUS PE DESIGN CONSULTANT			PRELIMINARY ENGINEERING	FL Dept. of Transportation	A1-454
DT2506053	DISTRICTWIDE MISCELLANEOUS PE DESIGN CONSULTANT			PRELIMINARY ENGINEERING	FL Dept. of Transportation	A1-454
DT2506681	DISTRICTWIDE MITIGATION SITE MAINTENANCE			ENVIRONMENTAL TEST/MITIGATE	FL Dept. of Transportation	A1-124
DT2506682	DISTRICTWIDE MITIGATION SITE MAINTENANCE			ENVIRONMENTAL TEST/MITIGATE	FL Dept. of Transportation	A1-125
DT4324514	DISTRICTWIDE MODAL DEVELOPMENT CONSULTANT SERVICES			PTO STUDIES	FL Dept. of Transportation	A1-583
DT4330564	DISTRICTWIDE MODAL RAIL CONSULTANT SERVICES			PTO STUDIES	FL Dept. of Transportation	A1-584

## INDEX - 2021 TIP

TPO Proj. No.	FACILITY	From / Location	To / Location	TYPE OF WORK	RESPONSIBLE AGENCY	Page #
DT4330563	DISTRICTWIDE MODAL TRANSIT CONSULTANT SERVICES			PTO STUDIES	FL Dept. of Transportation	A1-584
DT4188281	DISTRICTWIDE MOVABLE BRIDGE (AM) ASSET MANAGEMENT			BRIDGE-ROUTINE MAINTENANCE	FL Dept. of Transportation	A1-188
DT4188282	DISTRICTWIDE MOVABLE BRIDGE ASSET MAINTENANCE			BRIDGE-ROUTINE MAINTENANCE	FL Dept. of Transportation	A1-189
DT4346731	DISTRICTWIDE NOISE AND AIR QUALITY ASSESSMENTS			PD&E/EMO STUDY	FL Dept. of Transportation	A1-500
DT4346732	DISTRICTWIDE NOISE AND AIR QUALITY ASSESSMENTS			PD&E/EMO STUDY	FL Dept. of Transportation	A1-500
DT4346733	DISTRICTWIDE NOISE AND AIR QUALITY ASSESSMENTS			PD&E/EMO STUDY	FL Dept. of Transportation	A1-501
DT4283454	DISTRICTWIDE NPDES PUSH BUTTON DRAINAGE & TECH CONSULT SERVICE			DRAINAGE IMPROVEMENTS	FL Dept. of Transportation	A1-435
DT4283453	DISTRICTWIDE NPDES PUSH BUTTON DRAINAGE & TECH CONSULT SERVICE			DRAINAGE IMPROVEMENTS	FL Dept. of Transportation	A1-435
DT4283451	DISTRICTWIDE NPDES PUSH BUTTON DRAINAGE & TECH CONSULT SERVICE & GIS SUP			DRAINAGE IMPROVEMENTS	FL Dept. of Transportation	A1-434
DT4283452	DISTRICTWIDE NPDES PUSH BUTTON DRAINAGE & TECH CONSULT SERVICE & GIS SUP			DRAINAGE IMPROVEMENTS	FL Dept. of Transportation	A1-434
DT4283455	DISTRICTWIDE NPDES PUSH BUTTON DRAINAGE & TECH CONSULTANT SERVICES			DRAINAGE IMPROVEMENTS	FL Dept. of Transportation	A1-436
DT2507532	DISTRICTWIDE OPERATIONS DIVISION SUPPORT / OPERATIONS BUDGET			FUNDING ACTION	FL Dept. of Transportation	A1-471
DT2506221	DISTRICTWIDE PD&E AND TRAFFIC CONSULTANT			PD&E/EMO STUDY	FL Dept. of Transportation	A1-456
DT2506222	DISTRICTWIDE PD&E AND TRAFFIC CONSULTANT			PD&E/EMO STUDY	FL Dept. of Transportation	A1-457
DT2506223	DISTRICTWIDE PD&E AND TRAFFIC CONSULTANT SUPPORT SERVICES			PD&E/EMO STUDY	FL Dept. of Transportation	A1-457
DT2506224	DISTRICTWIDE PD&E CONSULTANT SUPPORT			PD&E/EMO STUDY	FL Dept. of Transportation	A1-458

## INDEX - 2021 TIP

TPO Proj. No.	FACILITY	From / Location	To / Location	TYPE OF WORK	RESPONSIBLE AGENCY	Page #
DT2506225	DISTRICTWIDE PD&E CONSULTANT SUPPORT			PD&E/EMO STUDY	FL Dept. of Transportation	A1-458
DT4280442	DISTRICTWIDE PD&E OPERATING CONSULTANTS			PD&E/EMO STUDY	FL Dept. of Transportation	A1-581
DT2507421	DISTRICTWIDE PD&E PROJECT MGT			PRELIMINARY ENGINEERING	FL Dept. of Transportation	A1-143
DT4355732	DISTRICTWIDE PEDESTRIAN & BICYCLE SAFETY PROGRAM CONSULTANT			TRAFFIC ENGINEERING STUDY	FL Dept. of Transportation	A1-303
DT4355733	DISTRICTWIDE PEDESTRIAN & BICYCLE SAFETY PROGRAM CONSULTANT			TRAFFIC ENGINEERING STUDY	FL Dept. of Transportation	A1-303
DT2506491	DISTRICTWIDE PERMITS CONSULTANT			ENVIRONMENTAL PERMITS ACQ	FL Dept. of Transportation	A1-462
DT2506492	DISTRICTWIDE PERMITS CONSULTANT			ENVIRONMENTAL PERMITS ACQ	FL Dept. of Transportation	A1-462
DT4210531	DISTRICTWIDE PLANNING AND PD&E SUPPORT			TRANSPORTATION PLANNING	FL Dept. of Transportation	A1-577
DT4210532	DISTRICTWIDE PLANNING AND PD&E SUPPORT			GEOGRAPHIC INFO. SYSTEMS	FL Dept. of Transportation	A1-577
DT4325903	DISTRICTWIDE PLANNING CONSULTANT SUPPORT			TRANSPORTATION PLANNING	FL Dept. of Transportation	A1-497
DT4325904	DISTRICTWIDE PLANNING CONSULTANT SUPPORT			TRANSPORTATION PLANNING	FL Dept. of Transportation	A1-497
DT4152395	DISTRICTWIDE PLANS REVIEW & SUPPORT SERVICES CONSULTANT			TRAFFIC OPS IMPROVEMENT	FL Dept. of Transportation	A1-179
DT4152391	DISTRICTWIDE PLANS REVIEW CONSULTANT AND SUPPORT SERVICES			PRELIMINARY ENGINEERING	FL Dept. of Transportation	A1-177
DT4152392	DISTRICTWIDE PLANS REVIEW CONSULTANT AND SUPPORT SERVICES			PRELIMINARY ENGINEERING	FL Dept. of Transportation	A1-177
DT4152393	DISTRICTWIDE PLANS REVIEW CONSULTANT AND SUPPORT SERVICES			PRELIMINARY ENGINEERING	FL Dept. of Transportation	A1-178
DT4152394	DISTRICTWIDE PLANS REVIEW CONSULTANT AND SUPPORT SERVICES			PRELIMINARY ENGINEERING	FL Dept. of Transportation	A1-178

## INDEX - 2021 TIP

TPO Proj. No.	FACILITY	From / Location	To / Location	TYPE OF WORK	RESPONSIBLE AGENCY	Page #
DT4394911	DISTRICTWIDE PROGRAM MANAGEMENT ACTIVITIES			PRELIMINARY ENGINEERING	FL Dept. of Transportation	A1-340
DT4329501	DISTRICTWIDE PROGRAM MANAGEMENT CONTRACT ADMIN SUPPORT			PRELIMINARY ENGINEERING	FL Dept. of Transportation	A1-281
DT4329502	DISTRICTWIDE PROGRAM MANAGEMENT CONTRACT ADMIN SUPPORT			PRELIMINARY ENGINEERING	FL Dept. of Transportation	A1-282
DT2507591	DISTRICTWIDE PROJECT MANAGEMENT PD&E SCOPING UNIT & SUPPORT			PD&E/EMO STUDY	FL Dept. of Transportation	A1-566
DT4278491	DISTRICTWIDE PROPERTY MGMT ASBESTOS CONSULT ABATEMENT AND DEMOLITION SERVICES			RIGHT OF WAY ACTIVITIES	FL Dept. of Transportation	A1-208
DT2506211	DISTRICTWIDE PROPERTY MGMT BY DISTRICT R/W ADMIN			RIGHT OF WAY ACTIVITIES	FL Dept. of Transportation	A1-111
DT2506212	DISTRICTWIDE PROPERTY MGMT BY DISTRICT R/W ADMIN			RIGHT OF WAY ACTIVITIES	FL Dept. of Transportation	A1-111
DT4318683	DISTRICTWIDE PUBLIC COMMUNICATION SERVICES FOR MISC CONSTRUCTION PROJECTS			PUBLIC INFORMATION/EDUCATION	FL Dept. of Transportation	A1-495
DT4318681	DISTRICTWIDE PUBLIC INFORMATION SERVICES ON DIST 6 CONSTRUCTION PROJECTS			PUBLIC INFORMATION/EDUCATION	FL Dept. of Transportation	A1-494
DT4318682	DISTRICTWIDE PUBLIC INFORMATION SERVICES ON DIST 6 CONSTRUCTION PROJECTS			PUBLIC INFORMATION/EDUCATION	FL Dept. of Transportation	A1-494
DT2506731	DISTRICTWIDE PUBLIC INVOLVEMENT CONSULTANT			PRELIMINARY ENGINEERING	FL Dept. of Transportation	A1-463
DT2506733	DISTRICTWIDE PUBLIC INVOLVEMENT CONSULTANT			PRELIMINARY ENGINEERING	FL Dept. of Transportation	A1-464
DT2506732	DISTRICTWIDE PUBLIC INVOLVEMENT WEB SITE MANAGEMENT CONSULTANT			PRELIMINARY ENGINEERING	FL Dept. of Transportation	A1-464
DT4324511	DISTRICTWIDE PUBLIC TRANSPORTATION CONSULTANT SERVICES			PTO STUDIES	FL Dept. of Transportation	A1-581
DT2506291	DISTRICTWIDE PUSH BUTTON DESIGN CONSULTANT			PRELIMINARY ENGINEERING	FL Dept. of Transportation	A1-112
DT4466051	DISTRICTWIDE PUSHBUTTON FOR TRAFFIC SIGNAL MAST ARM			TRAFFIC SIGNALS	FL Dept. of Transportation	A1-411

## INDEX - 2021 TIP

TPO Proj. No.	FACILITY	From / Location	To / Location	TYPE OF WORK	RESPONSIBLE AGENCY	Page #
DT4056103	DISTRICTWIDE PUSHBUTTON LANDSCAPING			LANDSCAPING	FL Dept. of Transportation	A1-158
DT4056104	DISTRICTWIDE PUSHBUTTON LANDSCAPING CONTRACTOR			LANDSCAPING	FL Dept. of Transportation	A1-159
DT4056105	DISTRICTWIDE PUSHBUTTON LANDSCAPING CONTRACTOR			LANDSCAPING	FL Dept. of Transportation	A1-159
DT4056106	DISTRICTWIDE PUSHBUTTON LANDSCAPING CONTRACTOR			LANDSCAPING	FL Dept. of Transportation	A1-160
DT4056107	DISTRICTWIDE PUSHBUTTON LANDSCAPING CONTRACTOR			LANDSCAPING	FL Dept. of Transportation	A1-160
DT4056108	DISTRICTWIDE PUSHBUTTON LANDSCAPING CONTRACTOR			LANDSCAPING	FL Dept. of Transportation	A1-161
DT4056109	DISTRICTWIDE PUSHBUTTON LANDSCAPING CONTRACTOR			LANDSCAPING	FL Dept. of Transportation	A1-161
DT4464441	DISTRICTWIDE PUSHBUTTON LANDSCAPING CONTRACTOR			LANDSCAPING	FL Dept. of Transportation	A1-562
DT4170261	DISTRICTWIDE R/W ADVANCED ACQUISITIONS SUPPORT			RIGHT OF WAY ACTIVITIES	FL Dept. of Transportation	A1-184
DT2506471	DISTRICTWIDE REPAIR/REHAB PLANS PREPARATION			BRIDGE-REPAIR/REHABILITATION	FL Dept. of Transportation	A1-118
DT2506472	DISTRICTWIDE REPAIR/REHAB PLANS PREPARATION			BRIDGE-REPAIR/REHABILITATION	FL Dept. of Transportation	A1-118
DT2507112	DISTRICTWIDE RESIDENCY CEI CONSULTANT			INSPECT CONSTRUCTION PROJS.	FL Dept. of Transportation	A1-134
DT2507593	DISTRICTWIDE RESURFACING SCOPING REPORTS			PD&E/EMO STUDY	FL Dept. of Transportation	A1-568
DT2507592	DISTRICTWIDE RESURFACING SCOPING REPORTS			PD&E/EMO STUDY	FL Dept. of Transportation	A1-566
DT4444891	DISTRICTWIDE RIGHT OF WAY MAP UPDATES AND DEVELOPMENT			PRELIMINARY ENGINEERING	FL Dept. of Transportation	A1-538
DT4064861	DISTRICTWIDE RIGHT-OF-WAY DONATIONS AND DEDICATIONS			RIGHT OF WAY ACTIVITIES	FL Dept. of Transportation	A1-162

## INDEX - 2021 TIP

TPO Proj. No.	FACILITY	From / Location	To / Location	TYPE OF WORK	RESPONSIBLE AGENCY	Page #
DT2506964	DISTRICTWIDE ROW ENGINEERING SUPPORT FOR R/W ADMINISTRATION			PRELIMINARY ENGINEERING	FL Dept. of Transportation	A1-466
DT2506861	DISTRICTWIDE ROW LOCATION SURVEY CONSULTNT			PRELIMINARY ENGINEERING	FL Dept. of Transportation	A1-130
DT2485941	DISTRICTWIDE ROW MAP PREPARATION			PRELIMINARY ENGINEERING	FL Dept. of Transportation	A1-96
DT2506966	DISTRICTWIDE ROW MAPPING & SURVEY			PRELIMINARY ENGINEERING	FL Dept. of Transportation	A1-467
DT2506962	DISTRICTWIDE ROW MAPPING AND SURVEY			PRELIMINARY ENGINEERING	FL Dept. of Transportation	A1-465
DT4234481	DISTRICTWIDE ROW MONUMENTATION CONSULTANT CONTRACT			PRELIMINARY ENGINEERING	FL Dept. of Transportation	A1-196
DT2506963	DISTRICTWIDE ROW PUBLIC RECORDS SEARCH			PRELIMINARY ENGINEERING	FL Dept. of Transportation	A1-466
DT4316352	DISTRICTWIDE SAFETY PUSHBUTTON CONTRACT			SAFETY PROJECT	FL Dept. of Transportation	A1-270
DT4316351	DISTRICTWIDE SAFETY PUSHBUTTON PROJECTS PILOT PROGRAM			SAFETY PROJECT	FL Dept. of Transportation	A1-270
DT4324131	DISTRICTWIDE SCOPING UNIT TRAFFIC SAFETY REVIEWS			PD&E/EMO STUDY	FL Dept. of Transportation	A1-274
DT2507242	DISTRICTWIDE STRUCTURAL PROJECTS MINOR DESIGN CONSULTANTS			PRELIMINARY ENGINEERING	FL Dept. of Transportation	A1-140
DT4109931	DISTRICTWIDE STRUCTURES DESIGN AND REVIEW CONSULTANT			PRELIMINARY ENGINEERING	FL Dept. of Transportation	A1-171
DT4210535	DISTRICTWIDE SYSTEMS PLANNING			TRANSPORTATION PLANNING	FL Dept. of Transportation	A1-579
DT2506971	DISTRICTWIDE TITLE SEARCH			PRELIMINARY ENGINEERING	FL Dept. of Transportation	A1-468
DT2506972	DISTRICTWIDE TITLE SEARCH			PRELIMINARY ENGINEERING	FL Dept. of Transportation	A1-468
DT4460151	DISTRICTWIDE TRAFFIC ENGINEERING DATA COLLECTION CONTRACT			TRAFFIC CONTROL DEVICES/SYSTEM	FL Dept. of Transportation	A1-407

## INDEX - 2021 TIP

TPO Proj. No.	FACILITY	From / Location	To / Location	TYPE OF WORK	RESPONSIBLE AGENCY	Page #
DT4352015	DISTRICTWIDE TRAFFIC ENGINEERING DATA COLLECTION CONTRACT			TRAFFIC CONTROL DEVICES/SYSTEM	FL Dept. of Transportation	A1-299
DT4355731	DISTRICTWIDE TRAFFIC ENGINEERING SUPPORT SERVICES			TRAFFIC ENGINEERING STUDY	FL Dept. of Transportation	A1-302
DT2506261	DISTRICTWIDE TRAFFIC OPERATIONS			TRAFFIC OPS IMPROVEMENT	FL Dept. of Transportation	A1-112
DT4095211	DISTRICTWIDE TRAFFIC OPERATIONS - CONSULTANT STUDIES			TRAFFIC OPS IMPROVEMENT	FL Dept. of Transportation	A1-162
DT2506501	DISTRICTWIDE TRAFFIC OPERATIONS - OPERATIONAL STUDIES CONSULTANT			TRAFFIC ENGINEERING STUDY	FL Dept. of Transportation	A1-119
DT2506502	DISTRICTWIDE TRAFFIC OPERATIONS - OPERATIONAL STUDIES CONSULTANT			TRAFFIC ENGINEERING STUDY	FL Dept. of Transportation	A1-119
DT2506621	DISTRICTWIDE TRAFFIC OPERATIONS - SAFETY CONSULTANT STUDIES			TRAFFIC ENGINEERING STUDY	FL Dept. of Transportation	A1-122
DT2506622	DISTRICTWIDE TRAFFIC OPERATIONS - SAFETY CONSULTANT STUDIES			TRAFFIC ENGINEERING STUDY	FL Dept. of Transportation	A1-122
DT2497962	DISTRICTWIDE TRAFFIC OPERATIONS - SAFETY STUDIES CONSULTANT			SAFETY PROJECT	FL Dept. of Transportation	A1-101
DT2497963	DISTRICTWIDE TRAFFIC OPERATIONS - SAFETY STUDIES CONSULTANT			SAFETY PROJECT	FL Dept. of Transportation	A1-101
DT2497964	DISTRICTWIDE TRAFFIC OPERATIONS - SAFETY STUDIES CONSULTANT			SAFETY PROJECT	FL Dept. of Transportation	A1-102
DT2497966	DISTRICTWIDE TRAFFIC OPERATIONS - SAFETY STUDIES CONSULTANT			SAFETY PROJECT	FL Dept. of Transportation	A1-103
DT2497967	DISTRICTWIDE TRAFFIC OPERATIONS - SAFETY STUDIES CONSULTANT			SAFETY PROJECT	FL Dept. of Transportation	A1-103
DT2497968	DISTRICTWIDE TRAFFIC OPERATIONS - SAFETY STUDIES CONSULTANT			SAFETY PROJECT	FL Dept. of Transportation	A1-104
DT2506503	DISTRICTWIDE TRAFFIC OPERATIONS - SAFETY STUDIES CONSULTANT			TRAFFIC ENGINEERING STUDY	FL Dept. of Transportation	A1-120
DT2506504	DISTRICTWIDE TRAFFIC OPERATIONS - SAFETY STUDIES CONSULTANT			TRAFFIC ENGINEERING STUDY	FL Dept. of Transportation	A1-120

## INDEX - 2021 TIP

TPO Proj. No.	FACILITY	From / Location	To / Location	TYPE OF WORK	RESPONSIBLE AGENCY	Page #
DT2506505	DISTRICTWIDE TRAFFIC OPERATIONS - SAFETY STUDIES CONSULTANT			TRAFFIC ENGINEERING STUDY	FL Dept. of Transportation	A1-121
DT2506623	DISTRICTWIDE TRAFFIC OPERATIONS - SAFETY STUDIES CONSULTANT			TRAFFIC ENGINEERING STUDY	FL Dept. of Transportation	A1-123
DT2506624	DISTRICTWIDE TRAFFIC OPERATIONS - SAFETY STUDIES CONSULTANT			TRAFFIC ENGINEERING STUDY	FL Dept. of Transportation	A1-123
DT2506625	DISTRICTWIDE TRAFFIC OPERATIONS - SAFETY STUDIES CONSULTANT			TRAFFIC ENGINEERING STUDY	FL Dept. of Transportation	A1-124
DT4140522	DISTRICTWIDE TRAFFIC OPERATIONS - SAFETY STUDIES CONSULTANT			TRANSPORTATION STATISTICS	FL Dept. of Transportation	A1-173
DT4140523	DISTRICTWIDE TRAFFIC OPERATIONS - SAFETY STUDIES CONSULTANT			TRANSPORTATION STATISTICS	FL Dept. of Transportation	A1-174
DT4346641	DISTRICTWIDE TRAFFIC OPERATIONS - SAFETY STUDIES CONSULTANT			SAFETY PROJECT	FL Dept. of Transportation	A1-291
DT4346642	DISTRICTWIDE TRAFFIC OPERATIONS - SAFETY STUDIES CONSULTANT			SAFETY PROJECT	FL Dept. of Transportation	A1-291
DT4444381	DISTRICTWIDE TRAFFIC OPERATIONS - SAFETY STUDIES CONSULTANT			SAFETY PROJECT	FL Dept. of Transportation	A1-538
DT2497262	DISTRICTWIDE TRAFFIC OPERATIONS - STUDIES CONSULTANT			TRANSPORTATION STATISTICS	FL Dept. of Transportation	A1-97
DT2497264	DISTRICTWIDE TRAFFIC OPERATIONS - STUDIES CONSULTANT			TRANSPORTATION STATISTICS	FL Dept. of Transportation	A1-98
DT2497267	DISTRICTWIDE TRAFFIC OPERATIONS - STUDIES CONSULTANT			TRANSPORTATION STATISTICS	FL Dept. of Transportation	A1-99
DT2497965	DISTRICTWIDE TRAFFIC OPERATIONS - STUDIES CONSULTANT			SAFETY PROJECT	FL Dept. of Transportation	A1-102
DT2497969	DISTRICTWIDE TRAFFIC OPERATIONS - STUDIES CONSULTANT			SAFETY PROJECT	FL Dept. of Transportation	A1-104
DT2500932	DISTRICTWIDE TRAFFIC OPERATIONS - STUDIES CONSULTANT			TRANSPORTATION STATISTICS	FL Dept. of Transportation	A1-106
DT2500933	DISTRICTWIDE TRAFFIC OPERATIONS - STUDIES CONSULTANT			CORRIDOR/SUBAREA PLANNING	FL Dept. of Transportation	A1-107

## INDEX - 2021 TIP

TPO Proj. No.	FACILITY	From / Location	To / Location	TYPE OF WORK	RESPONSIBLE AGENCY	Page #
DT2500934	DISTRICTWIDE TRAFFIC OPERATIONS - STUDIES CONSULTANT			CORRIDOR/SUBAREA PLANNING	FL Dept. of Transportation	A1-107
DT4095212	DISTRICTWIDE TRAFFIC OPERATIONS - STUDIES CONSULTANT			TRAFFIC OPS IMPROVEMENT	FL Dept. of Transportation	A1-163
DT4095213	DISTRICTWIDE TRAFFIC OPERATIONS - STUDIES CONSULTANT			TRAFFIC OPS IMPROVEMENT	FL Dept. of Transportation	A1-163
DT4095214	DISTRICTWIDE TRAFFIC OPERATIONS - STUDIES CONSULTANT			TRAFFIC OPS IMPROVEMENT	FL Dept. of Transportation	A1-164
DT4095215	DISTRICTWIDE TRAFFIC OPERATIONS - STUDIES CONSULTANT			TRAFFIC OPS IMPROVEMENT	FL Dept. of Transportation	A1-164
DT4095216	DISTRICTWIDE TRAFFIC OPERATIONS - STUDIES CONSULTANT			TRAFFIC OPS IMPROVEMENT	FL Dept. of Transportation	A1-165
DT4095217	DISTRICTWIDE TRAFFIC OPERATIONS - STUDIES CONSULTANT			TRAFFIC OPS IMPROVEMENT	FL Dept. of Transportation	A1-165
DT4095218	DISTRICTWIDE TRAFFIC OPERATIONS - STUDIES CONSULTANT			TRAFFIC OPS IMPROVEMENT	FL Dept. of Transportation	A1-166
DT2497269	DISTRICTWIDE TRAFFIC OPERATIONS - STUDIES CONSULTANT			TRAFFIC ENGINEERING STUDY	FL Dept. of Transportation	A1-100
DT2500935	DISTRICTWIDE TRAFFIC OPERATIONS - STUDIES CONSULTANT			CORRIDOR/SUBAREA PLANNING	FL Dept. of Transportation	A1-108
DT4444371	DISTRICTWIDE TRAFFIC OPERATIONS - STUDIES CONSULTANT			SAFETY PROJECT	FL Dept. of Transportation	A1-537
DT4140521	DISTRICTWIDE TRAFFIC OPERATIONS STUDIES			TRANSPORTATION STATISTICS	FL Dept. of Transportation	A1-173
DT2506292	DISTRICTWIDE TRAFFIC OPS DESIGN CONSULTANT			TRAFFIC OPS IMPROVEMENT	FL Dept. of Transportation	A1-113
DT2506293	DISTRICTWIDE TRAFFIC OPS DESIGN CONSULTANT			TRAFFIC OPS IMPROVEMENT	FL Dept. of Transportation	A1-113
DT2506294	DISTRICTWIDE TRAFFIC OPS DESIGN CONSULTANT			TRAFFIC OPS IMPROVEMENT	FL Dept. of Transportation	A1-114
DT4316355	DISTRICTWIDE TRAFFIC OPS PUSHBUTTON DESIGN CONSULT CONTINUING CONTRACT			TRAFFIC OPS IMPROVEMENT	FL Dept. of Transportation	A1-271

## INDEX - 2021 TIP

TPO Proj. No.	FACILITY	From / Location	To / Location	TYPE OF WORK	RESPONSIBLE AGENCY	Page #
DT2506295	DISTRICTWIDE TRAFFIC OPS PUSHBUTTON DESIGN CONSULTANT			TRAFFIC OPS IMPROVEMENT	FL Dept. of Transportation	A1-114
DT2506296	DISTRICTWIDE TRAFFIC OPS PUSHBUTTON DESIGN CONSULTANT			TRAFFIC OPS IMPROVEMENT	FL Dept. of Transportation	A1-115
DT2506298	DISTRICTWIDE TRAFFIC OPS PUSH-BUTTON DESIGN CONSULTANT			TRAFFIC OPS IMPROVEMENT	FL Dept. of Transportation	A1-115
DT4140524	DISTRICTWIDE TRAFFIC OPS SAFETY STUDIES CONSULTANT			TRAFFIC OPS IMPROVEMENT	FL Dept. of Transportation	A1-174
DT4147531	DISTRICTWIDE TRAFFIC STUDIES - FIU			TRAFFIC ENGINEERING STUDY	FL Dept. of Transportation	A1-480
DT4147533	DISTRICTWIDE TRAFFIC STUDIES - FIU			TRAFFIC ENGINEERING STUDY	FL Dept. of Transportation	A1-481
DT4147534	DISTRICTWIDE TRAFFIC STUDIES - FIU			TRAFFIC ENGINEERING STUDY	FL Dept. of Transportation	A1-481
DT2507233	DISTRICTWIDE UTILITY COORDINATION CONSULTANT			PRELIMINARY ENGINEERING	FL Dept. of Transportation	A1-138
DT2507231	DISTRICTWIDE UTILITY COORDINATION/LOCATING SERVICES CONSULTANT			PRELIMINARY ENGINEERING	FL Dept. of Transportation	A1-137
DT2507232	DISTRICTWIDE UTILITY LOCATING SERVICES			PRELIMINARY ENGINEERING	FL Dept. of Transportation	A1-137
DT2506041	DISTRICTWIDE VALUE ENGINEERING CONSULTANT			PRELIMINARY ENGINEERING	FL Dept. of Transportation	A1-452
DT2507822	DISTRICTWIDE/LOAD RT COMPLEX STRUCTURE LOAD RATING			BRIDGE OPERATIONS	FL Dept. of Transportation	A1-421
TA000105	Dolphin Station @ HEFT and NW 12th St			TRANSIT CENTER WITH PARK AND RIDE LOT	Miami-Dade Dept. of Transportation and Public Works (Transit)	A11-3
PW1000014	Douglas Road & Ingraham Hwy	Intersection		Improvements: bike path	Miami-Dade Dept. of Transportation and Public Works	A16-7
PW0001165	Downtown Miami (Micromobility Network)			Resurfacing	Miami-Dade Dept. of Transportation and Public Works	A5-34
TA4424461	DPTW - FTA SECTION 5339 BUS AND BUS FACILITIES			CAPITAL FOR FIXED ROUTE	Miami-Dade Dept. of Transportation and Public Works (Transit)	A1-72

## INDEX - 2021 TIP

TPO Proj. No.	FACILITY	From / Location	To / Location	TYPE OF WORK	RESPONSIBLE AGENCY	Page #
TA4424501	DPTW - FTA SECTION 5339 FEDERAL FORMULA FUNDING FOR CAPITAL FIXED ROUTE			CAPITAL FOR FIXED ROUTE	Miami-Dade Dept. of Transportation and Public Works (Transit)	A1-74
DT4460521	DPTW - SMART TRAIL ALONG NW 12 ST			BIKE PATH/TRAIL	FL Dept. of Transportation	A1-552
DT4318715	DRAINAGE IMPROVEMENT MIAMI DADE COUNTY			DRAINAGE IMPROVEMENTS	FL Dept. of Transportation	A1-438
DT4318716	DRAINAGE IMPROVEMENT MIAMI DADE COUNTY			DRAINAGE IMPROVEMENTS	FL Dept. of Transportation	A1-439
TA4466941	DTPW - BISCAYNE GARDENS TRANSIT EXTENSION			OPERATING FOR FIXED ROUTE	Miami-Dade Dept. of Transportation and Public Works (Transit)	A1-92
DT4460561	DTPW - COMMODORE TRAIL MISSING LINK			BIKE PATH/TRAIL	FL Dept. of Transportation	A1-554
DT4467451	DTPW - COMPLETE STREETS PUSHBUTTON			MISCELLANEOUS CONSTRUCTION	FL Dept. of Transportation	A1-563
TA4466821	DTPW - FLORIDA CITY PARK AND RIDE EXPANSION	AT SW 344 ST		PARK AND RIDE LOTS	Miami-Dade Dept. of Transportation and Public Works (Transit)	A1-89
TA4409241	DTPW - FTA SECTION 5307			CAPITAL FOR FIXED ROUTE	Miami-Dade Dept. of Transportation and Public Works (Transit)	A1-71
TA4466131	DTPW - FTA SECTION 5307			CAPITAL FOR FIXED ROUTE	Miami-Dade Dept. of Transportation and Public Works (Transit)	A1-85
TA4424451	DTPW - FTA SECTION 5307 FEDERAL FORMULA FUNDING			CAPITAL FOR FIXED ROUTE	Miami-Dade Dept. of Transportation and Public Works (Transit)	A1-72
TA4424481	DTPW - FTA SECTION 5307 FEDERAL FORMULA FUNDING			CAPITAL FOR FIXED ROUTE	Miami-Dade Dept. of Transportation and Public Works (Transit)	A1-73
TA4409221	DTPW - FTA SECTION 5337			CAPITAL FOR FIXED ROUTE	Miami-Dade Dept. of Transportation and Public Works (Transit)	A1-70
TA4409321	DTPW - FTA SECTION 5337			CAPITAL FOR FIXED ROUTE	Miami-Dade Dept. of Transportation and Public Works (Transit)	A1-71
TA4466141	DTPW - FTA SECTION 5337			CAPITAL FOR FIXED ROUTE	Miami-Dade Dept. of Transportation and Public Works (Transit)	A1-86
TA4409231	DTPW - FTA SECTION 5339			CAPITAL FOR FIXED ROUTE	Miami-Dade Dept. of Transportation and Public Works (Transit)	A1-70

## INDEX - 2021 TIP

TPO Proj. No.	FACILITY	From / Location	To / Location	TYPE OF WORK	RESPONSIBLE AGENCY	Page #
TA4466151	DTPW - FTA SECTION 5339			CAPITAL FOR FIXED ROUTE	Miami-Dade Dept. of Transportation and Public Works (Transit)	A1-86
DT4460711	DTPW - HIGHLIGHTING BIKE LANES ON MULTILANE ROADS			BIKE LANE/SIDEWALK	FL Dept. of Transportation	A1-557
TA4449012	DTPW - OPERATING ASSISTANCE FOR ROUTES ON THE SOUTH DADE TRANSITWAY			OPERATING FOR FIXED ROUTE	Miami-Dade Dept. of Transportation and Public Works (Transit)	A1-83
TA4466861	DTPW - PANTHER STATION TO DOLPHIN STATION EXPRESS SERVICE			OPERATING FOR FIXED ROUTE	Miami-Dade Dept. of Transportation and Public Works (Transit)	A1-90
TA4466931	DTPW - ROUTE ALONG I-75 BTW HIALEAH GARDENS & MIAMI GARDENS PARK/RIDE			OPERATING FOR FIXED ROUTE	Miami-Dade Dept. of Transportation and Public Works (Transit)	A1-91
TA000109	DTPW - SMART PLAN CORRIDORS T.R.I.P. CAPITAL EXPENDITURES			TRANSIT IMPROVEMENT	Miami-Dade Dept. of Transportation and Public Works (Transit)	A11-5
TA4408561	DTPW - SMART PLAN CORRIDORS TRIP CAPITAL EXPENDITURES			TRANSIT IMPROVEMENT	Miami-Dade Dept. of Transportation and Public Works (Transit)	A1-69
TA4469401	DTPW - SMART PLAN ON-DEMAND WEST MIAMI			OPERATING FOR FIXED ROUTE	Miami-Dade Dept. of Transportation and Public Works (Transit)	A1-94
TA4404501	DTPW - SOUTH DADE TRANSITWAY (T-WAY) SERVICE IMPROVEMENT PROJECT			PURCHASE VEHICLES/EQUIPMENT	Miami-Dade Dept. of Transportation and Public Works (Transit)	A1-68
DT4355015	DTPW - UNDERLINE MULTIMODAL MOBILITY CORRIDOR BUILD GRANT			INTERMODAL HUB CAPACITY	FL Dept. of Transportation	A1-503
TA4466961	DTPW - WEST DADE CIRCULATOR ON-DEMAND SERVICE	AT KENDALL COORIDOR		OPERATING FOR FIXED ROUTE	Miami-Dade Dept. of Transportation and Public Works (Transit)	A1-93
TA4241474	DTPW CANOPY FOR ELEVATORS	AT DADELAND NORTH METRORAIL STATION		INTERMODAL HUB CAPACITY	Miami-Dade Dept. of Transportation and Public Works (Transit)	A1-53
TA4424974	DTPW FLEX FOR SECTION 5307			TRANSIT IMPROVEMENT	Miami-Dade Dept. of Transportation and Public Works (Transit)	A1-75
TA4449011	DTPW: MIAMI-DADE SOUTH CORRIDOR BRT			TRANSIT IMPROVEMENT	Miami-Dade Dept. of Transportation and Public Works (Transit)	A1-82
TA4424491	DTPW-FTA SECTION 5337 FEDERAL FORMULA FUNDING CAPITAL FOR FIXED ROUTE			CAPITAL FOR FIXED ROUTE	Miami-Dade Dept. of Transportation and Public Works (Transit)	A1-73
PW000032	E/O SW 187 Ave	SW 192 Ave	US 1	Congestion Management	Miami-Dade Dept. of Transportation and Public Works	A16-5

## INDEX - 2021 TIP

TPO Proj. No.	FACILITY	From / Location	To / Location	TYPE OF WORK	RESPONSIBLE AGENCY	Page #
TAMDT285	East-West (SR 836) Corridor (from SMART Plan)	Florida International University (FIU)	Miami Intermodal Center (MIC)	PD&E Study	Miami-Dade Dept. of Transportation and Public Works (Transit)	A11-17
PW000033	Engineering Administration			Administration	Miami-Dade Dept. of Transportation and Public Works	A5-25
PW000039	Engineering Administration			Administration	Miami-Dade Dept. of Transportation and Public Works	A5-47
PW000044	Engineering Administration			Administration	Miami-Dade Dept. of Transportation and Public Works	A5-73
PW000054	Engineering Administration			Administration	Miami-Dade Dept. of Transportation and Public Works	A5-115
PW000059	Engineering Administration			Administration	Miami-Dade Dept. of Transportation and Public Works	A5-138
PW000071	Engineering Administration			Administration	Miami-Dade Dept. of Transportation and Public Works	A5-160
PW000077	Engineering Administration			Administration	Miami-Dade Dept. of Transportation and Public Works	A5-84
PW000080	Engineering Administration			Administration	Miami-Dade Dept. of Transportation and Public Works	A5-145
PW000084	Engineering Administration			Administration	Miami-Dade Dept. of Transportation and Public Works	A5-151
SP641540	Federal Inspection Facility	Dante B. Fascell PORTMIAMI	PORTMIAMI	Federal Inspection Facility	Miami-Dade Seaport Department	A10-5
TA4466921	FIU - PANTHER STATION ON-DEMAND REPONSIVE SERVICE			OPERATING FOR FIXED ROUTE	Miami-Dade Dept. of Transportation and Public Works (Transit)	A1-91
DT4147532	FIU SUNGUIDE TMC OPS SUPPORT			TRAFFIC ENGINEERING STUDY	FL Dept. of Transportation	A1-480
DT4346881	FIU UNIVERSITY CITY PROSPERITY PROJ. ALONG SW 109 AVE & SR 90/SW 8 ST			PEDESTRIAN/WILDLIFE OVERPASS	FL Dept. of Transportation	A1-293
TA2020157	Flagler Corridor (SMART Plan)			Planning	Miami-Dade Dept. of Transportation and Public Works (Transit)	A11-13
TA14	Flagler MAX RTE 51 Operating Assistance	West Miami-Dade	Downtown	Urban Corridor Improvements	Miami-Dade Dept. of Transportation and Public Works (Transit)	A11-6

## INDEX - 2021 TIP

TPO Proj. No.	FACILITY	From / Location	To / Location	TYPE OF WORK	RESPONSIBLE AGENCY	Page #
PW000118	Flagler Street Reconstruction			Roadway reconstruction	Miami-Dade Dept. of Transportation and Public Works	A4-6
PW0001106	Franjo Road	Old Cutler Road	SW 184 Street	Widen from 2 to 3 lanes	Miami-Dade Dept. of Transportation and Public Works	A5-120
DT4379471	FREIGHT VILLAGE ANALYSIS STUDY COUNTYWIDE			MODAL SYSTEMS PLANNING	FL Dept. of Transportation	A1-24
TA201926	FTA Section 5324 Emergency Relief Resilience Hurricane Irma			Emergency Relief	Miami-Dade Dept. of Transportation and Public Works (Transit)	A11-11
TA11	FTA SECTION 5337 Federal Formula Funding				Miami-Dade Dept. of Transportation and Public Works (Transit)	A11-5
DT4438611	GOLDEN GLADES BICYCLE-PED CONNECTOR TO SUNSHINE STATE INDUSTRIAL PARK			BIKE PATH/TRAIL	FL Dept. of Transportation	A1-531
TP4370532	GOLDEN GLADES INTERCHANGE BRIDGE IMPROVEMENT (#870038)			BRIDGE REPLACEMENT	Florida's Turnpike	A2-36
DT4421201	GOLDEN GLADES INTERCHANGE COMMUNICATIONS CONSULTANT CONTRACT			TRANSPORTATION PLANNING	FL Dept. of Transportation	A1-365
DT4283589	GOLDEN GLADES INTERCHANGE ENGINEERING SUPPORT			PRELIMINARY ENGINEERING	FL Dept. of Transportation	A1-211
TP4370533	GOLDEN GLADES INTERCHANGE IMPROVEMENT- I-95 SOUTHBOUND			INTERCHANGE IMPROVEMENT	Florida's Turnpike	A2-37
TP4370535	GOLDEN GLADES INTERCHANGE IMPROVEMENTS - SPUR			INTERCHANGE IMPROVEMENT	Florida's Turnpike	A2-39
TP4370531	GOLDEN GLADES INTERCHANGE IMPROVEMENTS (MAINLINE SPUR MP 0X)			INTERCHANGE - ADD LANES	Florida's Turnpike	A2-35
TP4233732	GOLDEN GLADES INTERCHANGE IMPROVEMENTS (MAINLINE SPUR MP 0X)			INTERCHANGE IMPROVEMENT	Florida's Turnpike	A2-16
DT4283584	GOLDEN GLADES INTERCHANGE VARIOUS RAMP IMPROVEMENTS			INTERCHANGE RAMP (NEW)	FL Dept. of Transportation	A1-210
DT2516846	GOLDEN GLADES MULTIMODAL TERMINAL			INTERMODAL HUB CAPACITY	FL Dept. of Transportation	A1-15
DT2516847	GOLDEN GLADES MULTIMODAL TRANSIT FACILITY ITS COMPONENTS			PRELIMINARY ENGINEERING	FL Dept. of Transportation	A1-16

## INDEX - 2021 TIP

TPO Proj. No.	FACILITY	From / Location	To / Location	TYPE OF WORK	RESPONSIBLE AGENCY	Page #
TP4233734	GOLDEN GLADES TRUCK TRAVEL CENTER			MODAL SYSTEMS PLANNING	Florida's Turnpike	A2-18
TP4459841	GOLDEN GLADES TRUCK TRAVEL CENTER			MODAL SYSTEMS PLANNING	Florida's Turnpike	A2-53
PW000019	Guardrail Safety Improvements				Miami-Dade Dept. of Transportation and Public Works	A4-1
TP4150517	HEFT - SR 836 EXPRESS LANES DIRECT CONNECT RAMPS (MP 26)			INTERCHANGE IMPROVEMENT	Florida's Turnpike	A2-9
TP4372111	HEFT & SURFACE STREET IMPROVEMENTS	FROM HAINLIN MILLS	TO US 1(MP 11-12)	INTERCHANGE JUSTIFICA/MODIFICA	Florida's Turnpike	A2-40
TP4355434	HEFT (SR 821) NW 106 ST	AT NW 112 AVE INTERSECTION IMPROVEMENTS		INTERSECTION IMPROVEMENT	Florida's Turnpike	A2-34
TP4453071	HEFT (SR821) BRIDGE PAINTING (#870407) - N/B OVER SR 874			BRIDGE - PAINTING	Florida's Turnpike	A2-51
TP4060964	HEFT ALL ELECTRONIC TOLLING PHASE II (MP 19 - 26)			TOLL PLAZA	Florida's Turnpike	A2-3
TP4311003	HEFT ROADSIDE IMPROVEMENTS	FROM MP 33.2	TO MP 40.15	GUARDRAIL	Florida's Turnpike	A2-25
DT4139748	HERBICIDE MIAMI-DADE COUNTY			PERIODIC MAINTENANCE	FL Dept. of Transportation	A1-427
DT4139749	HERBICIDE MIAMI-DADE COUNTY			PERIODIC MAINTENANCE	FL Dept. of Transportation	A1-428
DT4139744	HERBICIDE MIAMI-DADE COUNTYWIDE			PERIODIC MAINTENANCE	FL Dept. of Transportation	A1-426
DT4139745	HERBICIDE MIAMI-DADE COUNTYWIDE			PERIODIC MAINTENANCE	FL Dept. of Transportation	A1-427
DT4459371	HERBICIDE MIAMI-DADE COUNTYWIDE			PERIODIC MAINTENANCE	FL Dept. of Transportation	A1-443
DT4459372	HERBICIDE MIAMI-DADE COUNTYWIDE			PERIODIC MAINTENANCE	FL Dept. of Transportation	A1-443
DT4390881	HIALEAH GARDENS BLVD	FROM W 80TH ST	TO NW 138 ST	ADD TURN LANE(S)	FL Dept. of Transportation	A1-338

## INDEX - 2021 TIP

TPO Proj. No.	FACILITY	From / Location	To / Location	TYPE OF WORK	RESPONSIBLE AGENCY	Page #
APN055A	Homestead General Aviation Airport (X51) Runway 18/36 Connectors Rehabilitation	Homestead General Aviation Airport		Rehabilitate Runway	Miami-Dade Aviation Dept	A9-5
APK027A	Homestead General Aviation Airport (X51) Runway 18/36 Pavement Rehabilitation	Homestead General Aviation Airport	Homestead General Aviation Airport	Runway: Rehab Runway	Miami-Dade Aviation Dept	A9-4
API111B	Homestead General Aviation Airport (X51) Security Project	Homestead General Aviation Airport		Security Enhancements (EDS)	Miami-Dade Aviation Dept	A9-4
DT4034872	HPF PROGRAM TRANSPORTATION PLANNING			TRANSPORTATION PLANNING	FL Dept. of Transportation	A1-573
DT4034881	HPR PROGRAM DATA COLLECTION ACTIVITIES			TRANSPORTATION STATISTICS	FL Dept. of Transportation	A1-573
DT4034891	HPR PROGRAM SYSTEMS PLANNING ACTIVITIES			TRANSPORTATION PLANNING	FL Dept. of Transportation	A1-574
DT4034871	HPR PROGRAM TRANSPORTATION PLANNING ACTIVITIES			TRANSPORTATION PLANNING	FL Dept. of Transportation	A1-572
DT4362132	I-75 EXPRESS LANES FHP ENHANCED ENFORCEMENT			OTHER ITS	FL Dept. of Transportation	A1-318
DT4362102	I-75 EXPRESS LANES INCIDENT MANAGEMENT ROAD RANGER SERVICE PATROLS			OTHER ITS	FL Dept. of Transportation	A1-316
DT4450236	I-75 EXPRESS LANES INCIDENT RESPONSE VEHICLE SERVICE			OTHER ITS	FL Dept. of Transportation	A1-396
DT4362042	I-75 EXPRESS LANES INFRASTRUCTURE MAINTENANCE & REPAIRS			OTHER ITS	FL Dept. of Transportation	A1-314
DT4450235	I-75 EXPRESS LANES TOLLING & RAMP SIGNALING OPERATIONS			OTHER ITS	FL Dept. of Transportation	A1-395
DT4354121	I-75 EXPRESS TOLL OPERATIONS MIAMI-DADE COUNTY			TOLL COLLECTION	FL Dept. of Transportation	A1-300
DT4383145	I-75 TOLLING ITS FIELD EQUIPMENT ELECTRIC SERVICES			DYNAMIC MESSAGE SIGN	FL Dept. of Transportation	A1-336
DT4450251	I-95 EXPRESS LANES FHP ENHANCED ENFORCEMENT			OTHER ITS	FL Dept. of Transportation	A1-396
DT4346762	I-95 EXPRESS LANES INCIDENT MANAGEMENT ROAD RANGER SERVICE PATROLS			OTHER ITS	FL Dept. of Transportation	A1-292

## INDEX - 2021 TIP

TPO Proj. No.	FACILITY	From / Location	To / Location	TYPE OF WORK	RESPONSIBLE AGENCY	Page #
DT4450232	I-95 EXPRESS LANES INCIDENT RESPONSE VEHICLE SERVICES			OTHER ITS	FL Dept. of Transportation	A1-394
DT4362022	I-95 EXPRESS LANES INFRASTRUCTURE MAINTENANCE & REPAIRS			OTHER ITS	FL Dept. of Transportation	A1-312
DT4450231	I-95 EXPRESS LANES TOLLING & RAMP SIGNALING OPERATIONS			OTHER ITS	FL Dept. of Transportation	A1-393
DT4249331	I-95 EXPRESS TOLL OPERATIONS DADE COUNTY			TOLL COLLECTION	FL Dept. of Transportation	A1-200
DT4383143	I-95 TOLLING FIELD EQUIPMENT ELECTRIC SERVICES			DYNAMIC MESSAGE SIGN	FL Dept. of Transportation	A1-335
SP645430	Infrastructure Improvements	Dante B. Fascell PORTMIAMI	Various locations	Infrastructure Improvements	Miami-Dade Seaport Department	A10-7
SP2000000572	Inland Port	Dante B. Fascell-Miami Dade	PortMiami	Inland Port Development for Cargo	Miami-Dade Seaport Department	A10-2
DT2501152	ITS DISTRICTWIDE TECHNICAL SUPPORT & PUBLIC INVOLVEMENT			TECHNICAL ASSISTANCE	FL Dept. of Transportation	A1-449
DT4302911	ITS EQUIPMENT REPLACEMENT - CONSULTANTS /GRANTS			ITS COMMUNICATION SYSTEM	FL Dept. of Transportation	A1-246
DT4302912	ITS EQUIPMENT REPLACEMENT - CONSULTANTS /GRANTS			ITS COMMUNICATION SYSTEM	FL Dept. of Transportation	A1-246
DT4302913	ITS EQUIPMENT REPLACEMENT - CONSULTANTS /GRANTS			ITS COMMUNICATION SYSTEM	FL Dept. of Transportation	A1-247
DT4302914	ITS EQUIPMENT REPLACEMENT - CONSULTANTS /GRANTS			ITS COMMUNICATION SYSTEM	FL Dept. of Transportation	A1-248
DT4302915	ITS EQUIPMENT REPLACEMENT - CONSULTANTS /GRANTS			ITS COMMUNICATION SYSTEM	FL Dept. of Transportation	A1-248
DT4302916	ITS EQUIPMENT REPLACEMENT - CONSULTANTS /GRANTS			ITS COMMUNICATION SYSTEM	FL Dept. of Transportation	A1-249
DT4302917	ITS EQUIPMENT REPLACEMENT - CONSULTANTS /GRANTS			ITS COMMUNICATION SYSTEM	FL Dept. of Transportation	A1-249
DT4177402	ITS EQUIPMENT REPLACEMENT - CONSULTANTS /GRANTS			ITS COMMUNICATION SYSTEM	FL Dept. of Transportation	A1-485

## INDEX - 2021 TIP

TPO Proj. No.	FACILITY	From / Location	To / Location	TYPE OF WORK	RESPONSIBLE AGENCY	Page #
DT4177405	ITS EQUIPMENT REPLACEMENT - CONSULTANTS /GRANTS			ITS COMMUNICATION SYSTEM	FL Dept. of Transportation	A1-487
DT4177406	ITS EQUIPMENT REPLACEMENT - CONSULTANTS /GRANTS			ITS COMMUNICATION SYSTEM	FL Dept. of Transportation	A1-487
DT4177407	ITS EQUIPMENT REPLACEMENT - CONSULTANTS /GRANTS			ITS COMMUNICATION SYSTEM	FL Dept. of Transportation	A1-488
DT4177408	ITS EQUIPMENT REPLACEMENT - CONSULTANTS /GRANTS			ITS COMMUNICATION SYSTEM	FL Dept. of Transportation	A1-488
DT4177409	ITS EQUIPMENT REPLACEMENT - CONSULTANTS /GRANTS			ITS COMMUNICATION SYSTEM	FL Dept. of Transportation	A1-489
DT4302918	ITS EQUIPMENT REPLACEMENT - CONSULTANTS /GRANTS			ITS COMMUNICATION SYSTEM	FL Dept. of Transportation	A1-250
DT4302919	ITS EQUIPMENT REPLACEMENT - CONSULTANTS /GRANTS			ITS COMMUNICATION SYSTEM	FL Dept. of Transportation	A1-250
DT4383141	ITS FIELD EQUIPMENT COMMUNICATIONS SERVICES			DYNAMIC MESSAGE SIGN	FL Dept. of Transportation	A1-334
DT4383142	ITS FIELD EQUIPMENT ELECTRIC SERVICES			DYNAMIC MESSAGE SIGN	FL Dept. of Transportation	A1-335
DT2501155	ITS OPERATIONS CONSULTANT CONTRACT			TRAFFIC MANAGEMENT CENTERS	FL Dept. of Transportation	A1-450
DT4346651	ITS OPERATIONS CONSULTANTS			TRAFFIC MANAGEMENT CENTERS	FL Dept. of Transportation	A1-499
DT4177401	ITS OPERATIONS CONSULTANTS/GRANTS			TRAFFIC MANAGEMENT CENTERS	FL Dept. of Transportation	A1-485
DT4335341	ITS OPERATIONS HARDWARE/SOFTWARE AND REPLACEMENT EQUIPMENT			TRAFFIC MANAGEMENT CENTERS	FL Dept. of Transportation	A1-290
DT4177403	ITS OPERATIONS HARDWARE/SOFTWARE AND REPLACEMENT EQUIPMENT			TRAFFIC MANAGEMENT CENTERS	FL Dept. of Transportation	A1-486
DT4419401	ITS PROGRAM AVL SYSTEM TO MANAGE D6 INCIDENT MANAGMENT FLEET			OTHER ITS	FL Dept. of Transportation	A1-362
DT2501153	ITS PROGRAM OPERATIONS CONSULTANT CONTRACTS			TRAFFIC MANAGEMENT CENTERS	FL Dept. of Transportation	A1-449

## INDEX - 2021 TIP

TPO Proj. No.	FACILITY	From / Location	To / Location	TYPE OF WORK	RESPONSIBLE AGENCY	Page #
DT2501151	ITS TECHNICAL CONSULTANT			TECHNICAL ASSISTANCE	FL Dept. of Transportation	A1-448
DT2501154	ITS TECHNICAL CONSULTANT			TECHNICAL ASSISTANCE	FL Dept. of Transportation	A1-450
DT2501157	ITS TECHNICAL CONSULTANT SERVICES			TRAFFIC OPS IMPROVEMENT	FL Dept. of Transportation	A1-451
PW1000009	Kendale Blvd & Killian Parkway	Intersection		Realignment: intersection	Miami-Dade Dept. of Transportation and Public Works	A16-6
TA12	Kendall Corridor (RT 288)	West Kendall Transit Terminal	Dadeland North Metrorail Station	Urban Corridor Improvements	Miami-Dade Dept. of Transportation and Public Works (Transit)	A11-6
TA2020156	Kendall Corridor (SMART Plan)			Planning	Miami-Dade Dept. of Transportation and Public Works (Transit)	A11-12
PS0000117A	Kendall Dr/SW 88 St.	SW 167 Avenue	SW 162 Avenue	Widening to 6 lanes	Private Sector	A8-3
TA0000054	Kendall Park-and Ride Facility	SW 127 Ave/ SW 88 St (Kendall)		Construction of 183 Parking spaces in the Park & Ride Facility	Miami-Dade Dept. of Transportation and Public Works (Transit)	A11-21
XA83618	Kendall Parkway / SR 836 (Dolphin) SW Extension	SR 836 / Dolphin Expwy terminus at NW 137 Ave & NW	SW 136 St	Expressway Extension	Miami-Dade Expressway Authority	A3-1
APPFL0009079	Kendall Tamiami Executive Airport Taxiway D Connector Rehabilitation - RIM 04	Kendall-Tamiami Executive Airport (TMB)		Extend Taxiway (Standards)	Miami-Dade Aviation Dept	A9-8
TP4150513	LANDSCAPING FOR HEFT WIDEN	FROM S OF KILLIAN PKWY	TO N OF SW72 ST	LANDSCAPING	Florida's Turnpike	A2-6
TP4150516	LANDSCAPING FOR HEFT WIDENING	FROM BIRD RD	TO SR 836	LANDSCAPING	Florida's Turnpike	A2-8
TP4271463	LANDSCAPING FOR HEFT WIDENING	FROM N OF SW 72 ST	TO BIRD RD	LANDSCAPING	Florida's Turnpike	A2-21
TP4150519	LANDSCAPING FOR SW 8 ST / HEFT INTERCHANGE			LANDSCAPING	Florida's Turnpike	A2-10
TP4060962	LANDSCAPING HEFT	FROM N OF EUREKA	TO S OF KILLIAN PKWY	LANDSCAPING	Florida's Turnpike	A2-2
TP4154882	LANDSCAPING OF HEFT WIDENING	FROM SW 216TH ST	TO N OF EUREKA DR	LANDSCAPING	Florida's Turnpike	A2-12

## INDEX - 2021 TIP

TPO Proj. No.	FACILITY	From / Location	To / Location	TYPE OF WORK	RESPONSIBLE AGENCY	Page #
TP4233724	LANDSCAPING OF WIDEN HEFT	FROM SW 288TH ST	TO SW 216TH ST, MP 5 TO MP 11	LANDSCAPING	Florida's Turnpike	A2-15
PW0001096	Le Jeune Road and Poinciana Avenue			Traffic signal	Miami-Dade Dept. of Transportation and Public Works	A5-144
TP4438801	LIGHTING RENOVATIONS TO FHP PARKING LOT	AT SNAPPER CREEK PLAZA (MP 19)		REST AREA	Florida's Turnpike	A2-45
PW000106	Local Grant Match for TPO				Miami-Dade Dept. of Transportation and Public Works	A4-3
PW000963	Ludlam Bikepath	Dadeland North	NW 7 Street	Bikepath	Miami-Dade Dept. of Transportation and Public Works	A5-7
PW000964	Ludlam Bikepath	Dadeland North	NW 7 Street	Bikepath	Miami-Dade Dept. of Transportation and Public Works	A5-30
DT4166601	LUDLAM TRAIL			BIKE PATH/TRAIL	FL Dept. of Transportation	A1-482
DT4166606	LUDLAM TRAIL CORRIDOR SEGMENT B PHASE 1			BIKE PATH/TRAIL	FL Dept. of Transportation	A1-484
DT4105731	M.E.I. MAINT/PERMIT INSPECTIONS			INSPECT CONSTRUCTION PROJS.	FL Dept. of Transportation	A1-426
PW000023	Maintenance of Roads and Bridges				Miami-Dade Dept. of Transportation and Public Works	A4-2
DT4105682	MAST ARM INSPECTIONS DISTRICTWIDE			BRIDGE OPERATIONS	FL Dept. of Transportation	A1-424
PW000724	Mast Arm Upgrades			Mast arm upgrades	Miami-Dade Dept. of Transportation and Public Works	A5-137
PW000795	Mast Arm Upgrades			Mast arm upgrades	Miami-Dade Dept. of Transportation and Public Works	A5-159
PW000799	Mast Arm Upgrades			Mast arm upgrades	Miami-Dade Dept. of Transportation and Public Works	A5-150
PW000801	Mast Arm Upgrades			Mast arm upgrades	Miami-Dade Dept. of Transportation and Public Works	A5-144
PW000820	Mast Arm Upgrades			Mast arm upgrades	Miami-Dade Dept. of Transportation and Public Works	A5-72

## INDEX - 2021 TIP

TPO Proj. No.	FACILITY	From / Location	To / Location	TYPE OF WORK	RESPONSIBLE AGENCY	Page #
PW000843	Mast Arm Upgrades			Mast arm upgrades	Miami-Dade Dept. of Transportation and Public Works	A5-114
PW000863	Mast Arm Upgrades			Mast arm upgrades	Miami-Dade Dept. of Transportation and Public Works	A5-24
PW000871	Mast Arm Upgrades			Mast arm upgrades	Miami-Dade Dept. of Transportation and Public Works	A5-46
PW000908	Mast Arm Upgrades			Mast Arm Upgrades	Miami-Dade Dept. of Transportation and Public Works	A5-83
PW1000013	Maynada Bump Bridge			Improvements: safety	Miami-Dade Dept. of Transportation and Public Works	A16-7
DT4408421	MDPROS - BLACK CREEK TRAIL SEGMENT B PHASE II			BIKE PATH/TRAIL	FL Dept. of Transportation	A1-518
DT4460591	MDPROS - LUDLAM TRAIL ACCESS & TRAILHEAD IMPROVMNTS	AT A.D BARNES PARK		PEDESTRIAN/WILDLIFE OVERPASS	FL Dept. of Transportation	A1-555
DT4460691	MDPROS - SNAKE CREEK TRAIL ACCESS AND PATH IMPROVEMENTS			BIKE PATH/TRAIL	FL Dept. of Transportation	A1-556
TA4204625	MDT - 95 EXPRESS DADE BROWARD EXPRESS (MIAMI CBD)			URBAN CORRIDOR IMPROVEMENTS	Miami-Dade Dept. of Transportation and Public Works (Transit)	A1-44
TA23	MDT - 95 EXPRESS DADE/BROWARD CIVIC CENTER			URBAN CORRIDOR IMPROVEMENTS	Miami-Dade Dept. of Transportation and Public Works (Transit)	A11-16
TA4329341	MDT - 95 EXPRESS DADE/BROWARD CIVIC CENTER			URBAN CORRIDOR IMPROVEMENTS	Miami-Dade Dept. of Transportation and Public Works (Transit)	A1-57
TA4450241	MDT - 95 EXPRESS DADE/BROWARD EXPRESS (RTE 195 BROWARD BLVD TO DOWNTOWN)			PURCHASE VEHICLES/EQUIPMENT	Miami-Dade Dept. of Transportation and Public Works (Transit)	A1-83
TA4389432	MDT - 95 EXPRESS DADE/BROWARD EXPRESS (RTE 196 SHERIDAN ST TO DOWNTOWN)			PURCHASE VEHICLES/EQUIPMENT	Miami-Dade Dept. of Transportation and Public Works (Transit)	A1-67
TA4241472	MDT - ADDITIONAL ELEVATORS	AT DADELAND NORTH METRORAIL STATION		INTERMODAL HUB CAPACITY	Miami-Dade Dept. of Transportation and Public Works (Transit)	A1-52
TA4389421	MDT - BEACH CONNECTION SOUTH - EXPRESS BUS SERVICE			URBAN CORRIDOR IMPROVEMENTS	Miami-Dade Dept. of Transportation and Public Works (Transit)	A1-67
TA000106	MDT - BUS PURCHASE			PURCHASE VEHICLES/EQUIPMENT	Miami-Dade Dept. of Transportation and Public Works (Transit)	A11-4

## INDEX - 2021 TIP

TPO Proj. No.	FACILITY	From / Location	To / Location	TYPE OF WORK	RESPONSIBLE AGENCY	Page #
TA000100	MDT - DADE / MONROE EXPRESS BUS ROUTE	FROM FLORIDA CITY	TO MARATHON (MM 50.0)	COMMUTER TRANS ASSISTANCE	Miami-Dade Dept. of Transportation and Public Works (Transit)	A11-1
TA4180512	MDT - DADE/MONROE EXPRESS	FROM FLORIDA CITY	TO MARATHON (MM 50)	COMMUTER TRANS. ASSISTANCE	Miami-Dade Dept. of Transportation and Public Works (Transit)	A1-39
TA4180513	MDT - DADE/MONROE EXPRESS BUS ROUTE	FROM FLORIDA CITY	TO MARATHON (MM 50)	COMMUTER TRANS. ASSISTANCE	Miami-Dade Dept. of Transportation and Public Works (Transit)	A1-39
TA4180514	MDT - DADE/MONROE EXPRESS BUS SERVICE			COMMUTER TRANS. ASSISTANCE	Miami-Dade Dept. of Transportation and Public Works (Transit)	A1-40
TA4309532	MDT - FLAGLER MAX (ROUTE 51)	FROM WEST MIAMI-DADE	TO DOWNTOWN	URBAN CORRIDOR IMPROVEMENTS	Miami-Dade Dept. of Transportation and Public Works (Transit)	A1-54
TA4309533	MDT - FLAGLER MAX (ROUTE 51)	FROM WEST MIAMI-DADE	TO DOWNTOWN	URBAN CORRIDOR IMPROVEMENTS	Miami-Dade Dept. of Transportation and Public Works (Transit)	A1-54
TA4309531	MDT - FLAGLER MAX (RTE51)OPERATING ASSISTNC	FROM W MIA DADE	TO DTWN	URBAN CORRIDOR IMPROVEMENTS	Miami-Dade Dept. of Transportation and Public Works (Transit)	A1-53
TA4051333	MDT - FTA SEC 5307 METRORAIL & METROMOVER GUIDEWAY BRIDGE INSPECTIONS			FIXED GUIDEWAY IMPROVEMENTS	Miami-Dade Dept. of Transportation and Public Works (Transit)	A1-35
TA4051334	MDT - FTA SEC 5307 METRORAIL & METROMOVER GUIDEWAY BRIDGE INSPECTIONS			FIXED GUIDEWAY IMPROVEMENTS	Miami-Dade Dept. of Transportation and Public Works (Transit)	A1-35
TA000104	MDT - FTA SECTION 5339 BUS AND BUS FACILITIES			CAPITAL FOR FIXED ROUTE	Miami-Dade Dept. of Transportation and Public Works (Transit)	A11-3
TA4368861	MDT - FTA SECTION 5339 BUS AND BUS FACILITIES			CAPITAL FOR FIXED ROUTE	Miami-Dade Dept. of Transportation and Public Works (Transit)	A1-66
TA201920	MDT - FTA Section 5339 South Dade Transitway Park-and-Ride Improvements			Capital For Fixed Route	Miami-Dade Dept. of Transportation and Public Works (Transit)	A11-8
TA4204621	MDT - I-95 DADE BROWARD EXPRESS			URBAN CORRIDOR IMPROVEMENTS	Miami-Dade Dept. of Transportation and Public Works (Transit)	A1-42
TA4225292	MDT - KENDALL CRUISER	FROM DADELAND NORTH STATION	TO SW 162 AVE	URBAN CORRIDOR IMPROVEMENTS	Miami-Dade Dept. of Transportation and Public Works (Transit)	A1-50
TA4225293	MDT - KENDALL CRUISER (ROUTE 288)	FROM DADELAND NORTH	TO SW 162 AVE	URBAN CORRIDOR IMPROVEMENTS	Miami-Dade Dept. of Transportation and Public Works (Transit)	A1-51
TA4225294	MDT - KENDALL CRUISER (ROUTE 288)	FROM DADELAND NORTH	TO SW 162 AVE	URBAN CORRIDOR IMPROVEMENTS	Miami-Dade Dept. of Transportation and Public Works (Transit)	A1-51

## INDEX - 2021 TIP

TPO Proj. No.	FACILITY	From / Location	To / Location	TYPE OF WORK	RESPONSIBLE AGENCY	Page #
TA4225295	MDT - KENDALL CRUISER (ROUTE 288)	FROM DADELAND NORTH	TO SW 162 AVE	URBAN CORRIDOR IMPROVEMENTS	Miami-Dade Dept. of Transportation and Public Works (Transit)	A1-52
TA4225291	MDT - KENDALL DR ENHANCED BUS SERVICE	FROM DADELAND N	TO SW 167 AVE	TRANSIT SERVICE DEMONSTRATION	Miami-Dade Dept. of Transportation and Public Works (Transit)	A1-50
DT4353811	MDT - PALMETTO INTERMODAL TERMINAL			INTERMODAL HUB CAPACITY	FL Dept. of Transportation	A1-24
TA000107	MDT - PARKING COUNTERS AT METRORAIL PARKING GARAGES	AT METRORAIL PARKING GARAGES		PARK AND RIDE LOTS	Miami-Dade Dept. of Transportation and Public Works (Transit)	A11-4
TA4179172	MDT - S MIA DADE BUSWAY ROUTES OPERATING ASSISTANCE	FROM DADELAND	TO FLORIDA CITY	URBAN CORRIDOR IMPROVEMENTS	Miami-Dade Dept. of Transportation and Public Works (Transit)	A1-36
TA4179173	MDT - S MIA DADE TRANSITWAY OPERATING ASSISTANCE	FROM DADELAND	TO FLORIDA CITY	URBAN CORRIDOR IMPROVEMENTS	Miami-Dade Dept. of Transportation and Public Works (Transit)	A1-37
TA4179174	MDT - SOUTH MIAMI-DADE TRANSITWAY ROUTES: DADELAND TO FLORIDA CITY			URBAN CORRIDOR IMPROVEMENTS	Miami-Dade Dept. of Transportation and Public Works (Transit)	A1-37
TA4179175	MDT - SOUTH MIAMI-DADE TRANSITWAY ROUTES: DADELAND TO FLORIDA CITY			URBAN CORRIDOR IMPROVEMENTS	Miami-Dade Dept. of Transportation and Public Works (Transit)	A1-38
TA4310774	MDT - SR 836 EBS PANTHER STATION @ FIU (SEC 5307)			CAPITAL FOR FIXED ROUTE	Miami-Dade Dept. of Transportation and Public Works (Transit)	A1-56
TA000102	MDT - SR 836 EBS PANTHER STATION @ FIU (SEC 5307)			CAPITAL FOR FIXED ROUTE	Miami-Dade Dept. of Transportation and Public Works (Transit)	A11-2
TA000101	MDT - SR 836 EBS PARK AND RIDE LOT	AT SW 8 ST AND SW 147 AVE		PARK AND RIDE LOTS	Miami-Dade Dept. of Transportation and Public Works (Transit)	A11-1
TA4310772	MDT - SR 836 EBS PARK AND RIDE LOT	AT SW 8 ST & SW 147 AVE		PARK AND RIDE LOTS	Miami-Dade Dept. of Transportation and Public Works (Transit)	A1-55
TA4310771	MDT - SR 836 EBS PARK AND RIDE LOT	AT SW 8 ST & SW 147 AVE (SEC 5307)		PARK AND RIDE LOTS	Miami-Dade Dept. of Transportation and Public Works (Transit)	A1-55
TA21	MDT - SR 836 EXPRESS BUS SERVICE (BUS PURCHASE)			CAPITAL FOR FIXED ROUTE	Miami-Dade Dept. of Transportation and Public Works (Transit)	A11-11
TA4310773	MDT - SR 836 EXPRESS ENHANCED BUS SERVICE (BUS PURCHASE)			CAPITAL FOR FIXED ROUTE	Miami-Dade Dept. of Transportation and Public Works (Transit)	A1-56
TA4367041	MDT - STATE TRANSIT BLOCK GRANT			OPERATING FOR FIXED ROUTE	Miami-Dade Dept. of Transportation and Public Works (Transit)	A1-63

## INDEX - 2021 TIP

TPO Proj. No.	FACILITY	From / Location	To / Location	TYPE OF WORK	RESPONSIBLE AGENCY	Page #
TA4367042	MDT - STATE TRANSIT BLOCK GRANT			OPERATING FOR FIXED ROUTE	Miami-Dade Dept. of Transportation and Public Works (Transit)	A1-64
TA4367043	MDT - STATE TRANSIT BLOCK GRANT			OPERATING FOR FIXED ROUTE	Miami-Dade Dept. of Transportation and Public Works (Transit)	A1-64
TA4367044	MDT - STATE TRANSIT BLOCK GRANT			OPERATING FOR FIXED ROUTE	Miami-Dade Dept. of Transportation and Public Works (Transit)	A1-65
TA4367045	MDT - STATE TRANSIT BLOCK GRANT			OPERATING FOR FIXED ROUTE	Miami-Dade Dept. of Transportation and Public Works (Transit)	A1-65
TA4367046	MDT - STATE TRANSIT BLOCK GRANT			OPERATING FOR FIXED ROUTE	Miami-Dade Dept. of Transportation and Public Works (Transit)	A1-66
TA0000040	MDT- 95 EXPRESS DADE / BROWARD EXPRESS MIAMI CBD			URBAN CORRIDOR IMPROVEMENTS	Miami-Dade Dept. of Transportation and Public Works (Transit)	A11-20
TA18	MDT ADDITIONAL ELEVATORS @ Dadeland North Metrorail Station	Dadeland North Metrorail Station		Construction of additional passenger amenities	Miami-Dade Dept. of Transportation and Public Works (Transit)	A11-7
TA0000097	MDT Infrastructure Renewal Program			Infrastructure Renewal	Miami-Dade Dept. of Transportation and Public Works (Transit)	A11-24
TA4180511	MDTA - DADE-MONROE EXPRESS	FROM FLORIDA CITY	TO MARATHON (MM 50)	COMMUTER TRANS. ASSISTANCE	Miami-Dade Dept. of Transportation and Public Works (Transit)	A1-38
TA4204622	MDTA - I-95 EXPRESS DOWNTOWN MIA ALONG I-95 TO SHERIDAN ST & BROWARD BLVD			URBAN CORRIDOR IMPROVEMENTS	Miami-Dade Dept. of Transportation and Public Works (Transit)	A1-42
TA4179171	MDTA/S MIA DADE BSWY ROUTES OPERATING ASSISTNC	FROM DADELAND	TO FLORIDA CITY	URBAN CORRIDOR IMPROVEMENTS	Miami-Dade Dept. of Transportation and Public Works (Transit)	A1-36
TA0000039	MDT-S MIA DADE TRANSITWAY Routes Operating - OPS ASST DADELAND TO FL CITY			URBAN CORRIDOR IMPROVEMENTS	Miami-Dade Dept. of Transportation and Public Works (Transit)	A11-19
MU0000048	Medley Freight Hub Streetlight and local roadway Improvements			Improve the local infrastructure to and from businesses in the Medley area-Pavement, turning	Municipalities	A16-2
MU0000053	Medley Gateway Establishment			Provide business and wayfinding signing, including a Medley area business inventory	Municipalities	A16-2
TA0000076	Metromover Brickell Loop Extension Guideway Painting	Metromover Brickell Extension	Metromover Brickell Extension	Paint	Miami-Dade Dept. of Transportation and Public Works (Transit)	A11-23
TAMDT290	Metromover Escalator Replacement and Elevator Refurbishment	Metromover Stations	Metromover Stations		Miami-Dade Dept. of Transportation and Public Works (Transit)	A11-25

## INDEX - 2021 TIP

TPO Proj. No.	FACILITY	From / Location	To / Location	TYPE OF WORK	RESPONSIBLE AGENCY	Page #
DT2520941	METROPOLITAN PLANNING ORGANIZATION (MPO) SUPPORT			MODAL SYSTEMS PLANNING	FL Dept. of Transportation	A1-569
TA0000034	Metrorail and Metromover Fixed Guideway Bridge Inspection			Maintenance	Miami-Dade Dept. of Transportation and Public Works (Transit)	A11-19
TA0000078	Metrorail Escalators Replacement and Elevators Refurbishment	Systemwide	Systemwide	Procurement and Installation	Miami-Dade Dept. of Transportation and Public Works (Transit)	A11-23
APP250A	MIA Airport Operations and Communications Center (AOCC)	Miami International Airport, North Terminal, 3rd Floor	Miami International Airport, 3rd Floor	Security Enhancements (EDS) / New AOC	Miami-Dade Aviation Dept	A9-6
APX035A	MIA Bldg 702 New Cargo Apron & Airside Improvements (Conversion&Hardstand) Ph1	MIA Westside Cargo Area	MIA Westside Cargo Area	Construct Apron & Airside Improvements	Miami-Dade Aviation Dept	A9-14
APV095A	MIA Bldg. 719 Cargo Clearance Center Facility (CCCCF) Demolition and Replacement	MIA West Cargo Area, Bldg. 719 CCCC	NE Corner of N.W. 25 Street and 67 Ave	Replace Building	Miami-Dade Aviation Dept	A9-12
APT021A	MIA Cc D A380 Modifications	MIA Gate D1	MIA Concourse D	Gates Modifications	Miami-Dade Aviation Dept	A9-9
APK152A	MIA Cc H Headhouse Internationalization Gates H11, H14, H15 & H17	Miami International Airport	Concourse H - Headhouse	Terminal Development: Modify Terminal Building	Miami-Dade Aviation Dept	A9-5
APP253A	MIA Central Base Apron and Utilities Modification and Expansion Phases 1 & 2	Miami International Airport	Central Base Apron	Rehabilitate Taxiway	Miami-Dade Aviation Dept	A9-7
APX079A	MIA Concourse "G" Demolition	MIA Terminal & Airside Area	MIA Terminal & Airside Area	Demolition of Terminal Building & Apron Rehabilitation	Miami-Dade Aviation Dept	A9-15
APV038D	MIA Consolidated Office Complex	MIA Landside (various locations)	MIA Landside / Terminal Area	Demolish / Construct Building	Miami-Dade Aviation Dept	A9-11
APV008C	MIA New Concourse "F"	MIA Terminal / Concourse "F"	MIA Terminal / Concourse "F"	Improve Terminal Building (Capacity)	Miami-Dade Aviation Dept	A9-11
APX061A	MIA Perimeter Road Widening, Realignment & Bridge Replacement	Perimeter Road / NW 20th Street	Perimeter Road / NW 42nd Court	Road Access	Miami-Dade Aviation Dept	A9-15
APAA054A	MIA Runway 9-27 Rehabilitation	MIA Airfield / Runway 9-27	MIA Airfield / Runway 9-27	Rehabilitate Runway	Miami-Dade Aviation Dept	A9-1
APT042A	MIA South Central Terminal BHS Bldg	MIA Concourses E, F, G, H and J	MIA Concourses E, F, G, H and J	Design, engineering and construction-related services to modify Terminal Building	Miami-Dade Aviation Dept	A9-9
APV005A	MIA South Terminal Apron & Utilities Modification/Expansion & GSE Facility Phase1	Miami International Airport South Terminal	Concourse J Western Limits of Concourse F Apron	Capacity Expansion	Miami-Dade Aviation Dept	A9-10

## INDEX - 2021 TIP

TPO Proj. No.	FACILITY	From / Location	To / Location	TYPE OF WORK	RESPONSIBLE AGENCY	Page #
APY003A	MIA Surface Management System	Miami International Airport Airfield Movement Area	Miami International Airport Airfield Movement Area	Install Airport Surface Management System	Miami-Dade Aviation Dept	A9-15
APV006A	MIA Taxi Lot Replacement/Land Acquisition	MIA Landside	n/a	Relocation and/or Land Acquisition	Miami-Dade Aviation Dept	A9-10
APP256A	MIA Taxiway "R" Realignment, Westside Cargo Fuel Tender Facility Demolition - Construction	Westside Cargo/South of Runway 12-30	Westside Cargo/North of Taxiway Y	Extend Taxiway (Capacity)	Miami-Dade Aviation Dept	A9-7
AP4385411	MIA TERMINAL E TO F LIFE SAFETY	MIA Terminal E	MIA Terminal F	Life Safety Upgrades	Miami-Dade Aviation Dept	A9-1
APP248A	MIA Terminal Wide Facade Renovation (NTD through STD)	MIA North Terminal	MIA South Terminal	Improve Terminal Building	Miami-Dade Aviation Dept	A9-6
APP246A	MIA Upgrade Terminal PLBs to 400 Hz Pre Conditioned Air	Miami International Airport	Terminal Wide	Improve Terminal Building (Standards)	Miami-Dade Aviation Dept	A9-6
APP267A	MIA Wayfinding and Signage Master Plan Implementation	Miami International Airport	Central Boulevard and Terminal	Improve Airport Miscellaneous Improvements	Miami-Dade Aviation Dept	A9-8
APPFL0010439	Miam Int'l Airport South Terminal Expansion New Gates	MIA South Terminal	MIA South Terminal	Aviation Expansion Project	Miami-Dade Aviation Dept	A9-8
DT4441961	MIAMI BEACH HIGH SCHOOL PEDESTRIAN ENHANCEMENTS			PEDESTRIAN SAFETY IMPROVEMENT	FL Dept. of Transportation	A1-534
DT4166604	MIAMI DADE COUNTY - LUDLAM TRAIL	FROM NW 7 ST	TO SW 40 ST	BIKE PATH/TRAIL	FL Dept. of Transportation	A1-483
DT4166602	MIAMI DADE COUNTY - LUDLAM TRAIL CORRIDOR			BIKE PATH/TRAIL	FL Dept. of Transportation	A1-482
DT4166605	MIAMI DADE COUNTY - LUDLAM TRAIL CORRIDOR ACQUISITION			BIKE PATH/TRAIL	FL Dept. of Transportation	A1-484
DT4166603	MIAMI DADE COUNTY - LUDLAM TRAIL PLANNING STUDY	AT VARIOUS LOCATIONS		TRANSPORTATION PLANNING	FL Dept. of Transportation	A1-483
DT2506105	MIAMI DADE COUNTY LANDSCAPE JPA			LANDSCAPING	FL Dept. of Transportation	A1-421
APY005A	Miami Executive Airport (TMB) Runway 9R/27L Pave Shoulder	Miami Executive Airport Runway 9L/27R	Miami Executive Airport Runway 9L/27R	Widen Runway	Miami-Dade Aviation Dept	A9-16
APV009A	Miami Executive Airport (TMB) Taxiway Rehabilitation	TMB / Taxiway H Connector E2	TMB / Taxiway Connectors / Runway Threshold	Rehabilitate Taxiway	Miami-Dade Aviation Dept	A9-11

## INDEX - 2021 TIP

TPO Proj. No.	FACILITY	From / Location	To / Location	TYPE OF WORK	RESPONSIBLE AGENCY	Page #
AP4258732	MIAMI EXECUTIVE AIRPORT AIRFIELD ROTATING BEACON			AVIATION CAPACITY PROJECT	Miami-Dade Aviation Dept	A1-2
AP4311306	MIAMI EXECUTIVE AIRPORT PAVE SHOULDERS FOR RUNWAY 9L/27R			AVIATION PRESERVATION PROJECT	Miami-Dade Aviation Dept	A1-5
AP4311305	MIAMI EXECUTIVE AIRPORT TAXIWAY D CONNECTOR REHABILITATION			AVIATION PRESERVATION PROJECT	Miami-Dade Aviation Dept	A1-5
APY008A	Miami Homestead General Aviation Airport (X51) Re-Establish & Overhaul Segmented Circle	Miami Homestead Executive Airport Airfield	Miami Homestead Executive Airport Airfield	Improve Utilities	Miami-Dade Aviation Dept	A9-16
AP4311273	MIAMI HOMESTEAD GENERAL OVERHAUL SEGMENTED CIRCLE			AVIATION SAFETY PROJECT	Miami-Dade Aviation Dept	A1-4
AP4311271	MIAMI HOMESTEAD GENERAL RUNWAY 18/36 PAVEMENT REHABILITATION			AVIATION PRESERVATION PROJECT	Miami-Dade Aviation Dept	A1-4
AP4388101	MIAMI HOMESTEAD GENERAL X51 WIDEN BLDG 6 PARKING LOT - ROADWAY ACCESS			AVIATION CAPACITY PROJECT	Miami-Dade Aviation Dept	A1-9
DT4399821	MIAMI INTERMODAL CENTER - PROPERTY MANAGEMENT			INTERMODAL HUB CAPACITY	FL Dept. of Transportation	A1-26
DT4068008	MIAMI INTERMODAL CENTER (MIC)	FROM BUS PLAZA ROAD WAY	TO NW 25 ST	NEW ROAD CONSTRUCTION	FL Dept. of Transportation	A1-21
DT4068005	MIAMI INTERMODAL CENTER (MIC) CORE/RCF MIA MOVER STATION			INTERMODAL HUB CAPACITY	FL Dept. of Transportation	A1-20
DT4083232	MIAMI INTERMODAL CENTER (MIC) FDOT/DISTRICT 6 LOAN REPAYMENT			FUNDING ACTION	FL Dept. of Transportation	A1-23
DT4083231	MIAMI INTERMODAL CENTER (MIC) FDOT/TIFIA LOAN REPAYMENT			FUNDING ACTION	FL Dept. of Transportation	A1-22
DT4068002	MIAMI INTERMODAL CENTER (MIC) MIC CENTRAL STATION			INTERMODAL HUB CAPACITY	FL Dept. of Transportation	A1-17
DT4068001	MIAMI INTERMODAL CENTER (MIC) MIC CORE ROW (PRIORITY 3 ROW)			INTERMODAL HUB CAPACITY	FL Dept. of Transportation	A1-16
DT4068006	MIAMI INTERMODAL CENTER (MIC) MIC/MIA STATION			INTERMODAL HUB CAPACITY	FL Dept. of Transportation	A1-20
DT4083241	MIAMI INTERMODAL CENTER (MIC) RENTAL CAR FACILITY (RCF) TIFIA LOAN REPAYM			FUNDING ACTION	FL Dept. of Transportation	A1-23

## INDEX - 2021 TIP

TPO Proj. No.	FACILITY	From / Location	To / Location	TYPE OF WORK	RESPONSIBLE AGENCY	Page #
DT4068003	MIAMI INTERMODAL CENTER (MIC) TRI-RAIL ACCESS RD			NEW ROAD CONSTRUCTION	FL Dept. of Transportation	A1-18
DT4068004	MIAMI INTERMODAL CENTER (MIC) TRI-RAIL RELOCATION /TEMPORARY STATION			PUBLIC TRANSPORTATION STATION	FL Dept. of Transportation	A1-19
DT4068009	MIAMI INTERMODAL CENTER (MIC) TRI-RAIL RELOCATION /TEMPORARY STATION			PUBLIC TRANSPORTATION STATION	FL Dept. of Transportation	A1-22
APV008A	Miami International Aiport Terminal E thru F Connector	Terminal E	Terminal F	Construct Connector	Miami-Dade Aviation Dept	A9-10
APP264A	Miami International Airport (MIA) Terminal wide Re-Roofing, Drains & Scuppers	MIA Terminal Building	MIA Terminal Building	Rehabilitate Terminal Building	Miami-Dade Aviation Dept	A9-7
AP4312292	MIAMI INTERNATIONAL AIRPORT CENTRAL BASE PAVEMENT REHABILITATION			AVIATION PRESERVATION PROJECT	Miami-Dade Aviation Dept	A1-6
AP4232902	MIAMI INTERNATIONAL AIRPORT CONCOURSE H INTERNALIZATION			AVIATION CAPACITY PROJECT	Miami-Dade Aviation Dept	A1-1
AP4435301	MIAMI INTERNATIONAL AIRPORT CONSOLIDATED OFFICE COMPLEX			AVIATION CAPACITY PROJECT	Miami-Dade Aviation Dept	A1-11
AP4394921	MIAMI INTERNATIONAL AIRPORT FEDERAL INSPECTION STN REFURBISHMENT			AVIATION PRESERVATION PROJECT	Miami-Dade Aviation Dept	A1-10
APW019A	Miami International Airport Fuel Storage Facility Expansion (4th Tank)	Miami International Airport	Miami International Airport	Construct Fuel Storage Facility	Miami-Dade Aviation Dept	A9-12
AP4232903	MIAMI INTERNATIONAL AIRPORT GATE D1 AND D2 A 380 GATE MODIFICATION			AVIATION CAPACITY PROJECT	Miami-Dade Aviation Dept	A1-1
AP4424101	MIAMI INTERNATIONAL AIRPORT NEW WAREHOUSE AND APRON EXPANSION			AVIATION CAPACITY PROJECT	Miami-Dade Aviation Dept	A1-11
AP4292711	MIAMI INTERNATIONAL AIRPORT PERIMETER RD WIDENING & REALIGNMENT			AVIATION CAPACITY PROJECT	Miami-Dade Aviation Dept	A1-3
AP4386181	MIAMI INTERNATIONAL AIRPORT TERMINAL E THRU F CONNECTOR			AVIATION PRESERVATION PROJECT	Miami-Dade Aviation Dept	A1-7
AP4232904	MIAMI INTERNATIONAL AIRPORT TERMINAL F GATE IMPRVMENTS F4, F6 & F8			AVIATION PRESERVATION PROJECT	Miami-Dade Aviation Dept	A1-2
AP4366931	MIAMI INTERNATIONAL AIRPORT TERMINAL HARDSTAND & GSE FACILITY			AVIATION SECURITY PROJECT	Miami-Dade Aviation Dept	A1-6

## INDEX - 2021 TIP

TPO Proj. No.	FACILITY	From / Location	To / Location	TYPE OF WORK	RESPONSIBLE AGENCY	Page #
AP4435311	MIAMI INTERNATIONAL AIRPORT TERMINAL WIDE FACADE RENOVATION			AVIATION PRESERVATION PROJECT	Miami-Dade Aviation Dept	A1-12
AP4388061	MIAMI OPA LOCKA EXECUTIVE AIRPORT BLAST FENCE			AVIATION CAPACITY PROJECT	Miami-Dade Aviation Dept	A1-8
AP4388091	MIAMI OPA LOCKA EXECUTIVE APT NEW PARALLEL TAXIWAY			AVIATION SAFETY PROJECT	Miami-Dade Aviation Dept	A1-9
AP4388081	MIAMI OPA LOCKA EXECUTIVE APT UPGRADE 9R/27L TO NON-PRECISION RUNWAY			AVIATION SAFETY PROJECT	Miami-Dade Aviation Dept	A1-8
AP4424091	MIAMI OPA LOCKA EXECUTIVE APT WIDEN TAXIWAY P TO PROVIDE ADG IV			AVIATION CAPACITY PROJECT	Miami-Dade Aviation Dept	A1-10
TR0000019	Miami River Intermodal Center Capacity Improvement Study			Rail Capacity Project	So. Florida Regional Transportation Authority	A12-1
DT4416381	MIAMI SHORES - MULTIMODAL MOBILITY IMPROVEMENTS			SIGNING/PAVEMENT MARKINGS	FL Dept. of Transportation	A1-523
DT4460541	MIAMI SHORES - SR 915 / NE 6 AVE PEDESTRIAN PROMENADE			BIKE LANE/SIDEWALK	FL Dept. of Transportation	A1-553
DT2524552	MIAMI SHORES - VILLAGE US 1 / SR 5	AT NE 6 AVE		PERIODIC MAINTENANCE	FL Dept. of Transportation	A1-422
DT2524553	MIAMI SHORES - VILLAGE US 1 / SR 5	AT NE 6 AVE		PERIODIC MAINTENANCE	FL Dept. of Transportation	A1-422
TA4443581	MIAMI SHORES VILLAGE - SMART SHUTTLE SERVICE			TRANSIT SERVICE DEMONSTRATION	Miami-Dade Dept. of Transportation and Public Works (Transit)	A1-80
DT2524554	MIAMI SHORES VILLAGE LANDSCAPE MAINTENANCE AGREEMENT			PERIODIC MAINTENANCE	FL Dept. of Transportation	A1-423
DT4467471	MIAMI SPRINGS - OKEECHOBEE STATION SMART TRAIL CONNECTOR			BIKE PATH/TRAIL	FL Dept. of Transportation	A1-564
TA4348972	MIAMI-DADE COUNTY - TPO FTA SECTION 5305(D) METRO PLANNING			PTO STUDIES	Miami-Dade Dept. of Transportation and Public Works (Transit)	A1-58
TA4348973	MIAMI-DADE COUNTY - TPO FTA SECTION 5305(D) METRO PLANNING			PTO STUDIES	Miami-Dade Dept. of Transportation and Public Works (Transit)	A1-58
TA4348974	MIAMI-DADE COUNTY - TPO FTA SECTION 5305(D) METRO PLANNING			PTO STUDIES	Miami-Dade Dept. of Transportation and Public Works (Transit)	A1-59

## INDEX - 2021 TIP

TPO Proj. No.	FACILITY	From / Location	To / Location	TYPE OF WORK	RESPONSIBLE AGENCY	Page #
TA4348975	MIAMI-DADE COUNTY - TPO FTA SECTION 5305(D) METRO PLANNING			PTO STUDIES	Miami-Dade Dept. of Transportation and Public Works (Transit)	A1-59
TA4348976	MIAMI-DADE COUNTY - TPO FTA SECTION 5305(D) METRO PLANNING			PTO STUDIES	Miami-Dade Dept. of Transportation and Public Works (Transit)	A1-60
TA4348977	MIAMI-DADE COUNTY - TPO FTA SECTION 5305(D) METRO PLANNING			PTO STUDIES	Miami-Dade Dept. of Transportation and Public Works (Transit)	A1-60
DT4468291	MIAMI-DADE COUNTY ITS PERFORMANCE AVAILABILITY MAINTENANCE PILOT CONTRACT			OTHER ITS	FL Dept. of Transportation	A1-445
DT4314334	MIAMI-DADE COUNTY PEDESTRIAN & BICYCLE SAFETY PUSHBUTTON CONTRACT			MISCELLANEOUS CONSTRUCTION	FL Dept. of Transportation	A1-265
DT4142935	MIAMI-DADE COUNTY STRIPING PHASE 1			SIGNING/PAVEMENT MARKINGS	FL Dept. of Transportation	A1-430
DT4324002	MIAMI-DADE COUNTYWDE GMX DOCUMENTS REVIEW			TRANSPORTATION STATISTICS	FL Dept. of Transportation	A1-496
DT4142931	MIAMI-DADE COUNTYWIDE	FROM MONROE COUNTY LINE	TO BROWARD COUNTY LINE	SIGNING/PAVEMENT MARKINGS	FL Dept. of Transportation	A1-428
DT4142932	MIAMI-DADE COUNTYWIDE	FROM MONROE COUNTY LINE	TO BROWARD COUNTY LINE	SIGNING/PAVEMENT MARKINGS	FL Dept. of Transportation	A1-429
TA4348971	MIAMI-DADE COUNTYWIDE - MPO FTA SECTION 5305(D) METRO PLANNING			PTO STUDIES	Miami-Dade Dept. of Transportation and Public Works (Transit)	A1-57
DT4055741	MIAMI-DADE COUNTYWIDE AGREEMENT-TRAFFIC SIGNALS MAINTENANCE & OPERATION			TRAFFIC SIGNALS	FL Dept. of Transportation	A1-151
DT2499431	MIAMI-DADE COUNTYWIDE CONTAMINATION ASSESSMENT & REMEDIATION			ENVIRONMENTAL TEST/MITIGATE	FL Dept. of Transportation	A1-446
DT2499433	MIAMI-DADE COUNTYWIDE CONTAMINATION ASSESSMENT & REMEDIATION			ENVIRONMENTAL TEST/MITIGATE	FL Dept. of Transportation	A1-447
DT4324001	MIAMI-DADE COUNTYWIDE MDX DOCUMENTS REVIEW			TRANSPORTATION STATISTICS	FL Dept. of Transportation	A1-495
DT4142933	MIAMI-DADE COUNTYWIDE PAVEMENT MARKINGS	FROM BROWARD	TO MONROE LINES.	SIGNING/PAVEMENT MARKINGS	FL Dept. of Transportation	A1-429
DT4325901	MIAMI-DADE COUNTYWIDE PLANNING CONSULTANT SUPPORT			TRANSPORTATION PLANNING	FL Dept. of Transportation	A1-496

## INDEX - 2021 TIP

TPO Proj. No.	FACILITY	From / Location	To / Location	TYPE OF WORK	RESPONSIBLE AGENCY	Page #
DT4466052	MIAMI-DADE COUNTYWIDE PUSHBUTTON FOR TRAFFIC SIGNAL MAST ARM			TRAFFIC SIGNALS	FL Dept. of Transportation	A1-411
TA4451571	MIAMI-DADE DTPW - FTA SECTION 5307 - URBANIZED AREA FORMULA PROGRAM			TRANSIT IMPROVEMENT	Miami-Dade Dept. of Transportation and Public Works (Transit)	A1-84
TA4451641	MIAMI-DADE DTPW - FTA SECTION 5337 - STATE OF GOOD REPAIR			CAPITAL FOR FIXED ROUTE	Miami-Dade Dept. of Transportation and Public Works (Transit)	A1-85
TA4451591	MIAMI-DADE DTPW - FTA SECTION 5339 - BUS AND BUS FACILITIES			CAPITAL FOR FIXED ROUTE	Miami-Dade Dept. of Transportation and Public Works (Transit)	A1-84
TA4440821	MIAMI-DADE DTPW - MIDTOWN/DESIGN DISTRICT RAIL STATION OPERATIONS			OPERATING FOR FIXED ROUTE	Miami-Dade Dept. of Transportation and Public Works (Transit)	A1-77
TA201923	Miami-Dade DTPW Design IT Improvements for Golden Glades Facility			Park and Ride Facility	Miami-Dade Dept. of Transportation and Public Works (Transit)	A11-9
TA201922	Miami-Dade DTPW I-75 Express - New Bus Purchase			Purchase Vehicle/Equipment	Miami-Dade Dept. of Transportation and Public Works (Transit)	A11-9
TA4439882	MIAMI-DADE DTPW I-75 EXPRESS BUS SERVICE			PURCHASE VEHICLES/EQUIPMENT	Miami-Dade Dept. of Transportation and Public Works (Transit)	A1-76
TA201921	Miami-Dade DTPW I-75 Express Bus Service			Transit Service Demonstration	Miami-Dade Dept. of Transportation and Public Works (Transit)	A11-8
TA4439881	MIAMI-DADE DTPW I-75 EXPRESS BUS SERVICE			TRANSIT SERVICE DEMONSTRATION	Miami-Dade Dept. of Transportation and Public Works (Transit)	A1-76
TA201924	Miami-Dade DTPW South Dade Transitway Service Improvements Project			Purchase Vehicle/Equipment	Miami-Dade Dept. of Transportation and Public Works (Transit)	A11-10
DT4393341	MIAMI-DADE MPO FY 2016/2017-2017/2018 UPWP			TRANSPORTATION PLANNING	FL Dept. of Transportation	A1-588
DT4393342	MIAMI-DADE MPO FY 2018/2019-2019/2020 UPWP			TRANSPORTATION PLANNING	FL Dept. of Transportation	A1-588
DT4393343	MIAMI-DADE MPO FY 2020/2021-2021/2022 UPWP			TRANSPORTATION PLANNING	FL Dept. of Transportation	A1-589
DT4393344	MIAMI-DADE MPO FY 2022/2023-2023/2024 UPWP			TRANSPORTATION PLANNING	FL Dept. of Transportation	A1-589
DT4393345	MIAMI-DADE MPO FY 2024/2025-2025/2026 UPWP			TRANSPORTATION PLANNING	FL Dept. of Transportation	A1-590

## INDEX - 2021 TIP

TPO Proj. No.	FACILITY	From / Location	To / Location	TYPE OF WORK	RESPONSIBLE AGENCY	Page #
DT4314335	MIAMI-DADE PEDESTRIAN & BICYCLE SAFETY PUSHBUTTON CONTRACT			MISCELLANEOUS CONSTRUCTION	FL Dept. of Transportation	A1-265
DT4314337	MIAMI-DADE PEDESTRIAN & BICYCLE SAFETY PUSHBUTTON CONTRACT			MISCELLANEOUS CONSTRUCTION	FL Dept. of Transportation	A1-266
TA4051332	MIAMI-DADE TRANSIT (GUIDEWAY BRIDGE INSPECTION)			FIXED GUIDEWAY IMPROVEMENTS	Miami-Dade Dept. of Transportation and Public Works (Transit)	A1-34
TA4051331	MIAMI-DADE TRANSIT AGENCY (GUIDEWAY BRIDGE INSPECTION)			FIXED GUIDEWAY IMPROVEMENTS	Miami-Dade Dept. of Transportation and Public Works (Transit)	A1-34
APY007A	Miami-Opa Locka Executive Airport (OPF) Widen Taxiway "P" to Provide ADG IV	Miami-Opa Locka Executive Airport (OPF)	Miami-Opa Locka Executive Airport (OPF)	Widen Taxiway (Standards)	Miami-Dade Aviation Dept	A9-16
DT2512715	MIDDLE BEACH REC-PH1	FROM 47 ST	TO 53 ST INCLG BEACH VIEW PARK AT 53 S	BIKE PATH/TRAIL	FL Dept. of Transportation	A1-476
DT4351403	MODAL INSPECTIONS CONSULTANT SERVICES			PTO STUDIES	FL Dept. of Transportation	A1-586
DT4351404	MODAL INSPECTIONS CONSULTANT SERVICES			PTO STUDIES	FL Dept. of Transportation	A1-586
PW0001159	N 95 Street	NW 3 Avenue	NE 2 Avenue	Resurfacing	Miami-Dade Dept. of Transportation and Public Works	A5-36
DT2512712	N BEACH REC CORRIDOR	FROM 64TH ST	TO 79TH ST (PH IV)	BIKE PATH/TRAIL	FL Dept. of Transportation	A1-475
DT2512713	N BEACH REC CORRIDOR	FROM 21ST ST	TO 64TH ST	BIKE PATH/TRAIL	FL Dept. of Transportation	A1-475
PW202107	N Meadow Lake Dr	SW 152 Avenue	SW 47 Street	Resurfacing.	Miami-Dade Dept. of Transportation and Public Works	A5-88
PW000925	N Miami Avenue	N 17 Street	N 87 Street	Resurfacing	Miami-Dade Dept. of Transportation and Public Works	A5-35
PW000951	N Miami Avenue and Little River Canal			Bridge replacement (#874127)	Miami-Dade Dept. of Transportation and Public Works	A5-32
PW0001000	N Miami Avenue and N 111 Street			Traffic circle	Miami-Dade Dept. of Transportation and Public Works	A5-37
PW0001001	N Miami Avenue and N 115 Street			Traffic circle	Miami-Dade Dept. of Transportation and Public Works	A5-38

## INDEX - 2021 TIP

TPO Proj. No.	FACILITY	From / Location	To / Location	TYPE OF WORK	RESPONSIBLE AGENCY	Page #
PW0001098	N Miami Avenue and N 95 Street			Intersection improvement	Miami-Dade Dept. of Transportation and Public Works	A5-37
PW000765	N Miami Avenue North of NW 143 Street			Bridge replacement (#874035)	Miami-Dade Dept. of Transportation and Public Works	A5-58
PW000980	NE 1 Avenue and NE 6 Street			Intersection improvement	Miami-Dade Dept. of Transportation and Public Works	A5-38
PW202102	NE 10 Avenue	NE 135 Street	NE 156 Terrace	Resurfacing	Miami-Dade Dept. of Transportation and Public Works	A5-50
PW0001101	NE 10 Avenue North of NE 79 Street			Bridge replacement (#874178)	Miami-Dade Dept. of Transportation and Public Works	A5-32
PW0000391	NE 125 St/NE 6 Ave/W Dixie Hwy			Intersection Improvements	Miami-Dade Dept. of Transportation and Public Works	A16-5
PW201906	NE 149 Street	NE 6 Avenue	NE 12 Avenue	Resurfacing	Miami-Dade Dept. of Transportation and Public Works	A5-65
PS0000321	NE 151 Street	Biscayne Boulevard	Bay Vista Boulevard	Widen from 4 to 6 lanes	Private Sector	A8-5
PW0001132	NE 151 Street	NE 10 Avenue	W Dixie Highway	Widen from 2 to 4 lanes	Miami-Dade Dept. of Transportation and Public Works	A5-55
PW0001133	NE 151 Street	Biscayne Boulevard	Bay Vista Boulevard	Widen from 4 to 6 lanes	Miami-Dade Dept. of Transportation and Public Works	A5-56
PW0001134	NE 159 Street	NE 6 Avenue	W Dixie Highway	Widen from 3 to 5 lanes	Miami-Dade Dept. of Transportation and Public Works	A5-57
PW000747	NE 16 Avenue	NE 123 Street	NE 135 Street	Widen to 3 lanes	Miami-Dade Dept. of Transportation and Public Works	A5-52
PW201904	NE 18 Avenue	NE 185 Street	NE 187 Street	Resurfacing	Miami-Dade Dept. of Transportation and Public Works	A5-61
PW1000015	NE 19 Avenue, NE 19 Drive & NE 121 Street	Intersection		Improvements: intersection	Miami-Dade Dept. of Transportation and Public Works	A16-7
PW000013	NE 2 AV & NE 215 St			Congestion Management	Miami-Dade Dept. of Transportation and Public Works	A16-4
PW000306a	NE 2 Avenue	NE 20 Street	NE 36 Street	Street/Traffic Operational Improv.	Miami-Dade Dept. of Transportation and Public Works	A7-3

## INDEX - 2021 TIP

TPO Proj. No.	FACILITY	From / Location	To / Location	TYPE OF WORK	RESPONSIBLE AGENCY	Page #
PW000445	NE 2 Avenue	NE 69 Street	West Little River Canal	Street/Traffic Operational Improv.	Miami-Dade Dept. of Transportation and Public Works	A7-3
PW0001136	NE 2 Avenue	NE 119 Street	NE 135 Street	Resurfacing	Miami-Dade Dept. of Transportation and Public Works	A5-60
PW0001160	NE 2 Avenue	NE 20 Street	NE 36 Street	Street/Traffic Operational Improvements	Miami-Dade Dept. of Transportation and Public Works	A5-28
PW0001174	NE 2 Avenue	NE 69 Street	West Little River Canal	Street/Traffic Operational Improvements	Miami-Dade Dept. of Transportation and Public Works	A5-29
PW000982	NE 2 Avenue and NE 36 Street			Intersection improvement	Miami-Dade Dept. of Transportation and Public Works	A5-39
PW0001013	NE 2 Avenue and NE 42 Street			Intersection improvement	Miami-Dade Dept. of Transportation and Public Works	A5-39
DT4406831	NE 203 ST	FROM SR 5/US 1	TO W DIXIE HIGHWAY	LANDSCAPING	FL Dept. of Transportation	A1-517
TR4335111	NE 203 ST & NE 215 ST INTERSECTION IMPROVEMENTS BETWEEN US 1 & W DIXIE HWY			RAIL CAPACITY PROJECT	So. Florida Regional Transportation Authority	A1-28
TR4335112	NE 203 ST INTERSECTION IMPROVEMENTS BETWEEN SR 5/US 1 & W DIXIE HWY			RAIL CAPACITY PROJECT	So. Florida Regional Transportation Authority	A1-29
PW000937	NE 215 Street	NE 2 Avenue	NE 12 Avenue	Resurfacing	Miami-Dade Dept. of Transportation and Public Works	A5-68
PW0001139	NE 26 Avenue	NE 203 Street	NE 215 Street	Resurfacing	Miami-Dade Dept. of Transportation and Public Works	A5-62
PW0001045	NE 96 Street	NE 2 Avenue	NE 10 Avenue	Roadway improvements	Miami-Dade Dept. of Transportation and Public Works	A5-29
SP2000000978	New CT H	Dante. B. Fascell-PortMiami	PortMiami	New Cruise Terminal-H	Miami-Dade Seaport Department	A10-3
SP2000000981	New Project	Dante B. Fascell-PortMiami	PortMiami	New Cruise Terminal AAA	Miami-Dade Seaport Department	A10-4
SP2000000979	New Project	Dante B. Fascell-PortMiami	PortMiami	Cruise Terminal F- Phase 2	Miami-Dade Seaport Department	A10-3
DT4408461	NORTH BAY VILLAGE - BAYWALK PLAZA AREA PHASE I			BIKE LANE/SIDEWALK	FL Dept. of Transportation	A1-520

## INDEX - 2021 TIP

TPO Proj. No.	FACILITY	From / Location	To / Location	TYPE OF WORK	RESPONSIBLE AGENCY	Page #
DT4441971	NORTH BAY VILLAGE - TREASURE ISLAND ADA IMPROVEMENTS			SIDEWALK	FL Dept. of Transportation	A1-535
TA4443601	NORTH BAY VILLAGE CONNECTOR			TRANSIT SERVICE DEMONSTRATION	Miami-Dade Dept. of Transportation and Public Works (Transit)	A1-81
DT2512711	NORTH BEACH	FROM 63RD ST	TO 75TH ST LAP	BIKE PATH/TRAIL	FL Dept. of Transportation	A1-474
DT2512716	NORTH BEACH CORRIDOR -VARIOUS BIKE PATH LINKS, ADA ACCESS, SIDEWALK +			BIKE PATH/TRAIL	FL Dept. of Transportation	A1-477
TA19	North Corridor (NW 27 Ave) Unity Station	Miami Intermodal Center (MIC)	NW 215 St	Construction of Transit Center with park and ride	Miami-Dade Dept. of Transportation and Public Works (Transit)	A11-7
TA2020152	North Corridor (SMART Plan)			Planning	Miami-Dade Dept. of Transportation and Public Works (Transit)	A11-12
PW0000461	North River Dr	SR 985/NW 107 Ave	NW 74 Ave	Widen North River Dr to include shoulders and improved access management	Miami-Dade Dept. of Transportation and Public Works	A16-6
TA2020228	Northeast Corridor (SMART Plan) Planning PD&E			Planning	Miami-Dade Dept. of Transportation and Public Works (Transit)	A11-15
DT4302751	NPDES PROGRAM MIAMI DADE COUNTYWIDE MAPPING OF DRAINAGE INFRASTRUCTURE			PRELIMINARY ENGINEERING	FL Dept. of Transportation	A1-436
DT4302752	NPDES PROGRAM MIAMI DADE COUNTYWIDE MAPPING OF DRAINAGE INFRASTRUCTURE			PRELIMINARY ENGINEERING	FL Dept. of Transportation	A1-437
DT4302753	NPDES PROGRAM MIAMI DADE COUNTYWIDE MAPPING OF DRAINAGE INFRASTRUCTURE			PRELIMINARY ENGINEERING	FL Dept. of Transportation	A1-437
PW0001067	NW 1 Avenue and NW 29 Street			Traffic signal	Miami-Dade Dept. of Transportation and Public Works	A5-44
PW0001065	NW 102 Avenue	NW 138 Street	NW 145 Place	Roadway improvements	Miami-Dade Dept. of Transportation and Public Works	A5-54
PW000851	NW 107 Avenue	NW 12 Street	NW 25 Street	Resurfacing	Miami-Dade Dept. of Transportation and Public Works	A5-18
PW000962	NW 107 Avenue	NW 138 Street	NW 170 Street	New 5 lanes	Miami-Dade Dept. of Transportation and Public Works	A5-54
PW0001084	NW 107 Avenue	NW 41 Street	NW 58 Street	Resurfacing	Miami-Dade Dept. of Transportation and Public Works	A5-12

## INDEX - 2021 TIP

TPO Proj. No.	FACILITY	From / Location	To / Location	TYPE OF WORK	RESPONSIBLE AGENCY	Page #
PW000853	NW 107 Avenue and NW 12 Street			Intersection improvement	Miami-Dade Dept. of Transportation and Public Works	A5-17
PW000651	NW 107 Avenue and NW 122 Street			New flyover ramp (2 lanes)	Miami-Dade Dept. of Transportation and Public Works	A5-6
PW0001157	NW 107 Avenue and NW 14 Street			Traffic signal	Miami-Dade Dept. of Transportation and Public Works	A5-22
PW0001089	NW 107 Avenue and NW 33 Street			Intersection improvement	Miami-Dade Dept. of Transportation and Public Works	A5-17
PW000856	NW 107 Avenue and NW 41 Street			Intersection improvement	Miami-Dade Dept. of Transportation and Public Works	A5-18
PW000857	NW 107 Avenue and NW 58 Street			Intersection improvement	Miami-Dade Dept. of Transportation and Public Works	A5-15
PW0001129	NW 112 Avenue and NW 105 Street			Traffic signal	Miami-Dade Dept. of Transportation and Public Works	A5-23
PW0001180	NW 112 Avenue and NW 7 Street			Traffic signal	Miami-Dade Dept. of Transportation and Public Works	A5-23
PW0000451	NW 12 St		SR 973/NW 87 Ave	Signal Improvements	Miami-Dade Dept. of Transportation and Public Works	A16-6
PS0000014	NW 122 Avenue	NW 25 Street	NW 41 Street	New construction: 2 lanes	Private Sector	A8-1
PW0001037	NW 127 Avenue and NW 2 Street			Traffic signal	Miami-Dade Dept. of Transportation and Public Works	A5-81
TA2020150	NW 12th Street Roadway Improvements	NW 114th Ave	NW 122nd Ave	Design/Construction	Miami-Dade Dept. of Transportation and Public Works (Transit)	A11-11
PW0001066	NW 142 Street	NW 107 Avenue	NW 97 Avenue	Roadway improvements	Miami-Dade Dept. of Transportation and Public Works	A5-55
PW000008	NW 154 St/Miami Lakes Blvd	SR 973/NW 87 Ave	NW 67 Ave	Congestion Management	Miami-Dade Dept. of Transportation and Public Works	A16-4
PW0001015	NW 154 Street	W 34 Lane	NW 89 Avenue	New 2 lanes	Miami-Dade Dept. of Transportation and Public Works	A5-56
PW201903	NW 17 Avenue	Opa-Locka Boulevard	NW 143 Street	Resurfacing	Miami-Dade Dept. of Transportation and Public Works	A5-60

## INDEX - 2021 TIP

TPO Proj. No.	FACILITY	From / Location	To / Location	TYPE OF WORK	RESPONSIBLE AGENCY	Page #
PW0001131	NW 17 Avenue	NW 7 Street	Miami Avenue Bridge	Resurfacing	Miami-Dade Dept. of Transportation and Public Works	A5-35
PW0001046	NW 17 Avenue and Miami River			Bridge (#874161)	Miami-Dade Dept. of Transportation and Public Works	A5-33
PW0001166	NW 17 Avenue and Miami River			Bridge rehabilitation (#874161)	Miami-Dade Dept. of Transportation and Public Works	A5-33
PW000965	NW 17 Avenue and NW 20 Street			Intersection improvement	Miami-Dade Dept. of Transportation and Public Works	A5-41
PW000959	NW 17 Avenue and NW 7 Street			Intersection improvement	Miami-Dade Dept. of Transportation and Public Works	A5-40
PW000960	NW 17 Avenue and NW South River Drive			Intersection improvement	Miami-Dade Dept. of Transportation and Public Works	A5-40
PW0001143	NW 170 Street/NW 169 Street	NW 87 Avenue	NW 67 Avenue	Resurfacing	Miami-Dade Dept. of Transportation and Public Works	A5-65
PW0001090	NW 175 Street	NW 42 Avenue	NW 12 Avenue	Resurfacing	Miami-Dade Dept. of Transportation and Public Works	A5-66
PW0001144	NW 178 Street	NW 87 Avenue	NW 78 Place	Resurfacing	Miami-Dade Dept. of Transportation and Public Works	A5-66
PW0001145	NW 191 Street	NW 12 Avenue	NE 2 Avenue	Resurfacing	Miami-Dade Dept. of Transportation and Public Works	A5-67
PW201907	NW 199 Street	NW 67 Avenue	NW 57 Avenue	Resurfacing	Miami-Dade Dept. of Transportation and Public Works	A5-67
PW0000361	NW 20 St	SR 9/NW 27 Ave	I 95	Roadway Infrastructure Improvements	Miami-Dade Dept. of Transportation and Public Works	A16-5
PW0001146	NW 215 Street	NW 29 Avenue	NW 47 Avenue	Resurfacing	Miami-Dade Dept. of Transportation and Public Works	A5-68
PW0001138	NW 22 Avenue	NW 119 Street	NW 151 Street	Resurfacing	Miami-Dade Dept. of Transportation and Public Works	A5-61
PW100007	NW 22 Avenue & NW 111 Street	Intersection		Intersection renovation: reposition of median	Miami-Dade Dept. of Transportation and Public Works	A16-9
PW0001077	NW 22 Avenue and Ali Baba Avenue (R/R Crossing)			Resurfacing	Miami-Dade Dept. of Transportation and Public Works	A5-69

## INDEX - 2021 TIP

TPO Proj. No.	FACILITY	From / Location	To / Location	TYPE OF WORK	RESPONSIBLE AGENCY	Page #
PW0001170	NW 22 Avenue and C8 Canal			Bridge rehabilitation (#874030)	Miami-Dade Dept. of Transportation and Public Works	A5-58
PW0001167	NW 22 Avenue and Miami River			Bridge rehabilitation (#874383)	Miami-Dade Dept. of Transportation and Public Works	A5-34
PW000956	NW 22 Avenue and NW 7 Street			Intersection improvement	Miami-Dade Dept. of Transportation and Public Works	A5-41
PW0001070	NW 25 Street	NW 117 Avenue	NW 87 Avenue	Widen from 4 to 6 lanes	Miami-Dade Dept. of Transportation and Public Works	A5-3
PS0000110	NW 25 Street (South side)	NW 127 Avenue	NW 132 Place	2 lanes of 4 lanes divided	Private Sector	A8-3
PW0001078	NW 27 Avenue and NW 207 Street			Intersection improvement	Miami-Dade Dept. of Transportation and Public Works	A5-69
PW000761	NW 30 Avenue and NW 11 Street			Intersection improvement	Miami-Dade Dept. of Transportation and Public Works	A5-42
PW0001082	NW 32 Avenue	NW 167 Street	NW 183 Street	Resurfacing	Miami-Dade Dept. of Transportation and Public Works	A5-62
PW202103	NW 32 Avenue	NW 119 Street	NW 135 Street	Resurfacing	Miami-Dade Dept. of Transportation and Public Works	A5-51
PW1000025	NW 32 Avenue & NW 119 Street	Intersection		Extension: left turn lane	Miami-Dade Dept. of Transportation and Public Works	A16-9
PW000304a	NW 37 Ave	North River Dr	NW 79 St	Widen from 2 to 5 lanes	Miami-Dade Dept. of Transportation and Public Works	A7-2
PW0001140	NW 37 Avenue	NW 135 Street	NW 167 Street	Resurfacing	Miami-Dade Dept. of Transportation and Public Works	A5-63
PW0001097	NW 37 Avenue and NW 153 Street			Traffic signal	Miami-Dade Dept. of Transportation and Public Works	A5-71
PW0000291	NW 41 St & NW 97 AV			Congestion Management	Miami-Dade Dept. of Transportation and Public Works	A16-5
PW0001073	NW 41 Street W of HEFT			Resurfacing	Miami-Dade Dept. of Transportation and Public Works	A5-78
PW000966	NW 45 Avenue and NW 7 Street			Intersection improvement	Miami-Dade Dept. of Transportation and Public Works	A5-42

## INDEX - 2021 TIP

TPO Proj. No.	FACILITY	From / Location	To / Location	TYPE OF WORK	RESPONSIBLE AGENCY	Page #
PW202104	NW 47 Avenue	NW 167 Street	NW 183 Street	Resurfacing	Miami-Dade Dept. of Transportation and Public Works	A5-52
PW0001092	NW 47 Avenue and NW 173 Drive			Intersection improvement	Miami-Dade Dept. of Transportation and Public Works	A5-70
PW0001158	NW 5 Avenue and NW 95 Street			Traffic signal	Miami-Dade Dept. of Transportation and Public Works	A5-44
PW0001040	NW 57 Avenue	NW 36 Street	South of Circle	Resurfacing	Miami-Dade Dept. of Transportation and Public Works	A5-9
PW000007	NW 58 St	SR 985/NW 107 Ave	SR 826/ Palmetto Expwy	Congestion Management	Miami-Dade Dept. of Transportation and Public Works	A16-3
PW000744	NW 58 Street	NW 97 Avenue	SR 826	Road reconstruction	Miami-Dade Dept. of Transportation and Public Works	A5-3
PW0001119	NW 58 Street	NW 97 Avenue	SR 826	Resurfacing	Miami-Dade Dept. of Transportation and Public Works	A5-9
DT4438661	NW 59 AVE ROADWAY EXTENSION AND REDEVELOPMENT			MISCELLANEOUS CONSTRUCTION	FL Dept. of Transportation	A1-531
PW0001141	NW 62 Avenue	NW Miami Gardens Drive	NW 194 Street	Resurfacing	Miami-Dade Dept. of Transportation and Public Works	A5-63
PW0001179	NW 67 Avenue and C8 Canal			Bridge rehabilitation (#874360)	Miami-Dade Dept. of Transportation and Public Works	A5-59
PW000816	NW 67 Avenue and NW 169 Street			Intersection improvement	Miami-Dade Dept. of Transportation and Public Works	A5-70
PW202105	NW 68 Avenue	NW 67 Avenue	NW 186 Street	Resurfacing	Miami-Dade Dept. of Transportation and Public Works	A5-50
PW1000008	NW 7 Avenue & NW 119 Street	Intersection		Intersection renovation: reposition of median	Miami-Dade Dept. of Transportation and Public Works	A16-6
PW0001002	NW 7 Street	NW 79 Avenue	NW 76 Avenue	New 2 lanes	Miami-Dade Dept. of Transportation and Public Works	A5-1
PW0001035	NW 7 Street and W Park Drive			Traffic signal	Miami-Dade Dept. of Transportation and Public Works	A5-19
PW0001177	NW 7 Street over FEC at NW 72 Avenue			Bridge rehabilitation (#874229)	Miami-Dade Dept. of Transportation and Public Works	A5-8

## INDEX - 2021 TIP

TPO Proj. No.	FACILITY	From / Location	To / Location	TYPE OF WORK	RESPONSIBLE AGENCY	Page #
DT4326394	NW 74 ST	FROM SR 826/PALMETTO EXPRESSWAY	TO SR 27/OKEECHOBEE RD	TRANSPORTATION PLANNING	FL Dept. of Transportation	A1-276
PW0001017	NW 74 Street and NW 102 Avenue			Traffic signal	Miami-Dade Dept. of Transportation and Public Works	A5-20
PW0001018	NW 74 Street and NW 97 Avenue			Traffic signal	Miami-Dade Dept. of Transportation and Public Works	A5-20
PW0001178	NW 74 Street over Miami Canal			Bridge rehabilitation (#874095)	Miami-Dade Dept. of Transportation and Public Works	A5-155
PW1000016	NW 77 Court & NW 154 Street	Intersection		New Construction: left turn lane	Miami-Dade Dept. of Transportation and Public Works	A16-7
PW0001164	NW 78 Avenue and NW 170 Street			Intersection improvement	Miami-Dade Dept. of Transportation and Public Works	A5-71
PW201905	NW 79 Avenue	NW 186 Street	NW 194 Street	Resurfacing	Miami-Dade Dept. of Transportation and Public Works	A5-64
PW000854	NW 79 Avenue and NW 36 Street			Intersection improvement	Miami-Dade Dept. of Transportation and Public Works	A5-16
PW0001126	NW 79 Avenue and NW 56 Street			Traffic signal	Miami-Dade Dept. of Transportation and Public Works	A5-21
PW0001127	NW 80 Street and NW 79 Place			Traffic signal	Miami-Dade Dept. of Transportation and Public Works	A5-21
PW0001118	NW 82 Avenue	NW 7 Street	NW 12 Street	Widen from 2 to 3 lanes	Miami-Dade Dept. of Transportation and Public Works	A5-4
PW0001142	NW 82 Avenue	NW 170 Street	NW 178 Street	Resurfacing	Miami-Dade Dept. of Transportation and Public Works	A5-64
PW0001169	NW 84 Avenue	NW 58 Street	NW 74 Street	Widen from 2 to 4 lanes	Miami-Dade Dept. of Transportation and Public Works	A5-4
DT4448051	NW 87 AVE NORTHBOUND & SOUTHBOUND OVER I-75 BRIDGE# 870600 & 871001			BRIDGE - PAINTING	FL Dept. of Transportation	A1-393
PW0001088	NW 87 Avenue	NW 103 Street	NW 138 Street	Resurfacing	Miami-Dade Dept. of Transportation and Public Works	A5-156
PW201901	NW 87 Avenue	NW 12 Street	NW 21 Terrace	Resurfacing	Miami-Dade Dept. of Transportation and Public Works	A5-11

## INDEX - 2021 TIP

TPO Proj. No.	FACILITY	From / Location	To / Location	TYPE OF WORK	RESPONSIBLE AGENCY	Page #
PW202106	NW 87 Avenue	NW 138 Street	NW 154 Street	Resurfacing	Miami-Dade Dept. of Transportation and Public Works	A5-51
PW0001147	NW 87 Avenue and NW 178 Street			Traffic signal	Miami-Dade Dept. of Transportation and Public Works	A5-72
PW000862	NW 89 Avenue and NW 93 Street			Widen to 3 lanes	Miami-Dade Dept. of Transportation and Public Works	A5-5
PW0000110	NW 97 Avenue	NW 138 Street	NW 154 Street	New 4 lanes	Miami-Dade Dept. of Transportation and Public Works	A5-53
PW000751	NW 97 Avenue	NW 58 Street	NW 70 Street	Widen from 2 to 4 lanes	Miami-Dade Dept. of Transportation and Public Works	A5-6
PW000860	NW 97 Avenue	NW 52 Street	NW 58 Street	Widen from 2 to 4 lanes	Miami-Dade Dept. of Transportation and Public Works	A5-5
PW000961	NW 97 Avenue	NW 154 Street	NW 170 Street	New 2 lanes	Miami-Dade Dept. of Transportation and Public Works	A5-53
PW000870	NW South River Drive	NW 31 Street	Tamiami Swing Bridge	Widen from 2 to 3 lanes	Miami-Dade Dept. of Transportation and Public Works	A5-30
PW000006	Old Cutler Rd	SW 216 Street	SW 37 Ave	Congestion Management	Miami-Dade Dept. of Transportation and Public Works	A16-3
PW0001161	Old Cutler Road	SW 184 Street	SW 67 Avenue	Intersection improvement	Miami-Dade Dept. of Transportation and Public Works	A5-100
PW000952	Old Cutler Road and Cutler Canal C-100			Bridge replacement (#874293)	Miami-Dade Dept. of Transportation and Public Works	A5-92
PW0001074	Old Cutler Road and SW 88 Street			Intersection improvement	Miami-Dade Dept. of Transportation and Public Works	A5-143
DT2512656	OLD CUTLER TRAIL	FROM SW 136 ST/SW 63 AVE	TO CARTAGENA PLAZA	BIKE PATH/TRAIL	FL Dept. of Transportation	A1-473
MU000056	One-waying of South Beach Local Streets			Capacity improvements	Municipalities	A16-1
APY134A	Opa-Locka Executive Airport (OPF) Taxiways Y & D Rehabilitation	OPF Taxiways Y & D	OPF Taxiways Y & D	Taxiway Rehabilitation	Miami-Dade Aviation Dept	A9-17
APX005A	OPF Blast Fence	OPF Airfield / Taxiway "H"	OPF Airfield	Airport Miscellaneous Improvements	Miami-Dade Aviation Dept	A9-13

## INDEX - 2021 TIP

TPO Proj. No.	FACILITY	From / Location	To / Location	TYPE OF WORK	RESPONSIBLE AGENCY	Page #
APX010A	OPF Engine Run Up Pad	OPF Airfield	OPF Airfield	Airport Miscellaneous Improvements	Miami-Dade Aviation Dept	A9-14
APX006A	OPF New Parallel Taxiway	OPF Airfield/ Runway 12/30	OPF Airfield / Runway 12/30	Construct Taxiway (Capacity)	Miami-Dade Aviation Dept	A9-13
APAA177A	OPF Runway 12/30 Rehabilitation	OPF Airside	OPF Airside	Pavement Rehabilitation	Miami-Dade Aviation Dept	A9-4
APX007A	OPF Runway 9L/27R Rehabilitation	Runway 09R/27L	Runway 09R/27L	Pavement Rehabilitation	Miami-Dade Aviation Dept	A9-13
APAA001A	OPF Taxiways/Apron Rehabilitation and Repairs	Opa-Locka Executive Airport (OPF) Airfield	Opa-Locka Executive Airport (OPF) Airfield	Rehabilitate / Repair Pavement	Miami-Dade Aviation Dept	A9-1
TA24	Palmetto Intermodal Terminal	SR-826 (Palmetto) and NW 74 St		INTERMODAL HUB CAPACITY	Miami-Dade Dept. of Transportation and Public Works (Transit)	A11-17
PW000021	Pavement Markings Contract				Miami-Dade Dept. of Transportation and Public Works	A4-1
PW000107	Pavement Markings Crew				Miami-Dade Dept. of Transportation and Public Works	A4-3
TP4395451	PD&E FOR WIDEN HEFT	FROM US 1/SOUTH OF PALM DR	TO CAMPBELL DR (MP 0-2)	PD&E/EMO STUDY	Florida's Turnpike	A2-41
TP4233721	PD&E WIDEN HEFT	FROM CAMPBELL DR	TO US 1 (MP 2 - 13)	PD&E/EMO STUDY	Florida's Turnpike	A2-13
DT4314331	PEDESTRIAN & BICYCLE SAFETY PUSHBUTTON CONTRACT			MISCELLANEOUS CONSTRUCTION	FL Dept. of Transportation	A1-263
DT4314341	PEDESTRIAN & BICYCLE SAFETY PUSHBUTTON CONTRACT			MISCELLANEOUS CONSTRUCTION	FL Dept. of Transportation	A1-267
DT4441951	PEDESTRIAN AND BICYCLE SAFETY EDUCATION FOR HIGH SCHOOL STUDENTS			PUBLIC INFORMATION/EDUCATION	FL Dept. of Transportation	A1-590
AP4292712	PERIMETER RD	FROM NW 57 AVE	TO NW 18 ST	PD&E/EMO STUDY	Miami-Dade Aviation Dept	A1-3
PW0001091	Pine Tree Drive	23 Street	41 Street	Resurfacing	Miami-Dade Dept. of Transportation and Public Works	A5-149
DT4280441	PLEMO OPERATING FUND NON-PROJECT SPECIFIC CONSULTANT TASKS			TRANSPORTATION PLANNING	FL Dept. of Transportation	A1-580

## INDEX - 2021 TIP

TPO Proj. No.	FACILITY	From / Location	To / Location	TYPE OF WORK	RESPONSIBLE AGENCY	Page #
PW000705	Ponce de Leon Boulevard	Salamanca Avenue	Antiquera Avenue	4 to 4 lanes with left turn bays	Miami-Dade Dept. of Transportation and Public Works	A5-141
SP642930	Port Miami Multi-modal Terminal			Cruise Terminal J Improvements	Miami-Dade Seaport Department	A10-5
SP2000000980	Port Miami Multi-modal Terminal			New Cruise Terminal K	Miami-Dade Seaport Department	A10-4
SP4333631	PORT OF MIAMI CRUISE TERMINAL IMPROVEMENTS			SEAPORT CAPACITY PROJECT	Miami-Dade Seaport Department	A1-32
SP4380291	PORT OF MIAMI PASSENGER BOARDING BRIDGES			SEAPORT CAPACITY PROJECT	Miami-Dade Seaport Department	A1-32
DT2511561	PORT OF MIAMI TUNNEL	FROM PORT OF MIAMI	TO SR 836/I-395	MISCELLANEOUS STRUCTURE	FL Dept. of Transportation	A1-145
DT2511562	PORT OF MIAMI TUNNEL	FROM PORT OF MIAMI	TO SR 836/I-395	NEW ROAD CONSTRUCTION	FL Dept. of Transportation	A1-146
DT2511563	PORT OF MIAMI TUNNEL	FROM PORT OF MIAMI	TO SR 836/I-395	NEW ROAD CONSTRUCTION	FL Dept. of Transportation	A1-146
DT2511564	PORT OF MIAMI TUNNEL MIAMI-DADE COUNTY MPO PRIORITY			FUNDING ACTION	FL Dept. of Transportation	A1-148
DT2511565	PORT OF MIAMI TUNNEL OVERSIGHT CONSULTANT			INSPECT CONSTRUCTION PROJS.	FL Dept. of Transportation	A1-148
TR0000004	Positive Train Control (PTC) on SFRC	Palm Beach to Miami Dade on the SFRC	Broward County Line	Rail Safety Project	So. Florida Regional Transportation Authority	A12-1
PW000303	PTP Neighborhood Improvements				Miami-Dade Dept. of Transportation and Public Works	A7-1
PW000305	PTP Neighborhood Improvements				Miami-Dade Dept. of Transportation and Public Works	A7-2
PW000309	PTP Neighborhood Improvements				Miami-Dade Dept. of Transportation and Public Works	A7-3
PW000310	PTP Neighborhood Improvements				Miami-Dade Dept. of Transportation and Public Works	A7-5
PW000311	PTP Neighborhood Improvements				Miami-Dade Dept. of Transportation and Public Works	A7-6

## INDEX - 2021 TIP

TPO Proj. No.	FACILITY	From / Location	To / Location	TYPE OF WORK	RESPONSIBLE AGENCY	Page #
PW000314	PTP Neighborhood Improvements				Miami-Dade Dept. of Transportation and Public Works	A7-7
PW000319	PTP Neighborhood Improvements				Miami-Dade Dept. of Transportation and Public Works	A7-8
PW000320	PTP Neighborhood Improvements				Miami-Dade Dept. of Transportation and Public Works	A7-9
PW000322	PTP Neighborhood Improvements				Miami-Dade Dept. of Transportation and Public Works	A7-11
PW000323	PTP Neighborhood Improvements				Miami-Dade Dept. of Transportation and Public Works	A7-12
PW000325	PTP Neighborhood Improvements				Miami-Dade Dept. of Transportation and Public Works	A7-13
PW000327	PTP Neighborhood Improvements				Miami-Dade Dept. of Transportation and Public Works	A7-14
PW000329	PTP Neighborhood Improvements				Miami-Dade Dept. of Transportation and Public Works	A7-15
DT4461244	PUBLIC COMMUNICATION FOR OKEECHOBEE ROAD RECONSTRUCTION			PUBLIC INFORMATION/EDUCATION	FL Dept. of Transportation	A1-558
SP2000000131	Purchase of Cranes			Purchase of cranes	Miami-Dade Seaport Department	A10-1
PW000878	PWWM Traffic Sign and Signals Division			Traffic signal timing optimization	Miami-Dade Dept. of Transportation and Public Works	A16-11
TA0000022	Rail Vehicle Replacement	Lehman Center		Replacement of existing rail cars	Miami-Dade Dept. of Transportation and Public Works (Transit)	A11-16
PW000022	Railroad Crossing Improvements				Miami-Dade Dept. of Transportation and Public Works	A4-2
DT4446261	REGIONAL PLANNING COUNCIL SUPPORT			TRANSPORTATION PLANNING	FL Dept. of Transportation	A1-591
TP4311001	RESURFACE HEFT	FROM MP 33.2	TO MP 35.4 (SB) & MP 35.4 TO MP 38.0 (NB)	RESURFACING	Florida's Turnpike	A2-24
TP4404231	RESURFACE HEFT IN MIAMI-DADE			RESURFACING	Florida's Turnpike	A2-42

## INDEX - 2021 TIP

TPO Proj. No.	FACILITY	From / Location	To / Location	TYPE OF WORK	RESPONSIBLE AGENCY	Page #
PW000034	Resurfacing			Paving, widening, drainage, striping	Miami-Dade Dept. of Transportation and Public Works	A5-25
PW000040	Resurfacing			Paving, widening, drainage, striping	Miami-Dade Dept. of Transportation and Public Works	A5-47
PW000045	Resurfacing			Paving, widening, drainage, striping	Miami-Dade Dept. of Transportation and Public Works	A5-74
PW000055	Resurfacing			Paving, widening, drainage, striping	Miami-Dade Dept. of Transportation and Public Works	A5-116
PW000060	Resurfacing			Paving, widening, drainage, striping	Miami-Dade Dept. of Transportation and Public Works	A5-138
PW000072	Resurfacing			Paving, widening, drainage, striping	Miami-Dade Dept. of Transportation and Public Works	A5-160
PW000078	Resurfacing			Paving, widening, drainage, striping	Miami-Dade Dept. of Transportation and Public Works	A5-84
PW000081	Resurfacing			Paving, widening, drainage, striping	Miami-Dade Dept. of Transportation and Public Works	A5-146
PW000085	Resurfacing			Paving, widening, drainage, striping	Miami-Dade Dept. of Transportation and Public Works	A5-151
DT4467441	RICKENBACKER TO VIZCAYA METRORAIL STATION/UNDERLINE TRAIL CONNECTOR			BIKE PATH/TRAIL	FL Dept. of Transportation	A1-563
PW000305a	Right-of-Way			Right-of-Way	Miami-Dade Dept. of Transportation and Public Works	A7-2
PW000320a	Right-of-Way			Right-of-Way	Miami-Dade Dept. of Transportation and Public Works	A7-10
PW000322a	Right-of-Way			Right-of-Way	Miami-Dade Dept. of Transportation and Public Works	A7-11
PW000502	Right-of-Way			Right-of-Way acquisition for construction projects	Miami-Dade Dept. of Transportation and Public Works	A5-27
PW000504	Right-of-Way			Right-of-Way acquisition for construction projects	Miami-Dade Dept. of Transportation and Public Works	A5-49
PW000505	Right-of-Way			Right-of-Way acquisition for construction projects	Miami-Dade Dept. of Transportation and Public Works	A5-75

## INDEX - 2021 TIP

TPO Proj. No.	FACILITY	From / Location	To / Location	TYPE OF WORK	RESPONSIBLE AGENCY	Page #
PW000507	Right-of-Way			Right-of-Way acquisition for construction projects	Miami-Dade Dept. of Transportation and Public Works	A5-86
PW000512	Right-of-Way			Right-of-Way acquisition for construction projects	Miami-Dade Dept. of Transportation and Public Works	A5-117
PW000516	Right-of-Way			Right-of-Way acquisition for construction projects	Miami-Dade Dept. of Transportation and Public Works	A5-140
PW000519	Right-of-Way			Right-of-Way acquisition for construction projects	Miami-Dade Dept. of Transportation and Public Works	A5-147
PW000520	Right-of-Way			Right-of-Way acquisition for construction projects	Miami-Dade Dept. of Transportation and Public Works	A5-153
PW000521	Right-of-Way			Right-of-Way acquisition for construction projects	Miami-Dade Dept. of Transportation and Public Works	A5-162
PW000446	Right-of-Way				Miami-Dade Dept. of Transportation and Public Works	A7-3
PW000116	Right-of-Way Title Plant Rental				Miami-Dade Dept. of Transportation and Public Works	A4-4
PW000113	Road & Bridge Emergency Bridge Repairs / Imprv. / Painting				Miami-Dade Dept. of Transportation and Public Works	A4-4
DT4416411	ROBERTA HUNTER PARK - SOUTH DADE TRAIL CONNECTION			BIKE PATH/TRAIL	FL Dept. of Transportation	A1-525
DT4142937	RPM INSTALLATION MIAMI-DADE COUNTY			SIGNING/PAVEMENT MARKINGS	FL Dept. of Transportation	A1-431
DT4142938	RPM INSTALLATION MIAMI-DADE COUNTY			SIGNING/PAVEMENT MARKINGS	FL Dept. of Transportation	A1-431
DT4142939	RPM INSTALLATION MIAMI-DADE COUNTY			SIGNING/PAVEMENT MARKINGS	FL Dept. of Transportation	A1-432
DT4142936	RPM INSTALLATION MIAMI-DADE COUNTYWIDE			SIGNING/PAVEMENT MARKINGS	FL Dept. of Transportation	A1-430
DT4467771	RR CROSSING #628343V	AT NW 62ND ST/EAST 17TH ST - (SFRTA)		RAIL SAFETY PROJECT	FL Dept. of Transportation	A1-412
DT4467781	RR CROSSING #628378W	AT NW RIVER DR - (SFRTA)		RAIL SAFETY PROJECT	FL Dept. of Transportation	

## INDEX - 2021 TIP

TPO Proj. No.	FACILITY	From / Location	To / Location	TYPE OF WORK	RESPONSIBLE AGENCY	Page #
DT4467791	RR CROSSING #631077	AT SW 56 ST - (CSX)		RAIL SAFETY PROJECT	FL Dept. of Transportation	A1-413
DT4467801	RR CROSSING #631078L	AT SW 87 AVE - (CSX)		RAIL SAFETY PROJECT	FL Dept. of Transportation	A1-413
DT4467811	RR CROSSING #631079T	AT SW 72ND ST - (CSX)		RAIL SAFETY PROJECT	FL Dept. of Transportation	A1-414
PW0000151	S Bayshore Dr & SW 17 AV			Congestion Management	Miami-Dade Dept. of Transportation and Public Works	A16-4
PW000762	S Miami Avenue and S 10 Street			Traffic signal	Miami-Dade Dept. of Transportation and Public Works	A5-43
DT4451611	SAFE ROUTES TO SCHOOL - AIRBASE K-8 CENTER			PEDESTRIAN SAFETY IMPROVEMENT	FL Dept. of Transportation	A1-542
DT4442951	SAFE ROUTES TO SCHOOL - BOB GRAHAM EDUCATION CENTER			PEDESTRIAN SAFETY IMPROVEMENT	FL Dept. of Transportation	A1-536
DT4398951	SAFE ROUTES TO SCHOOL - BUNCHE PK ELM, MIA GDN ELM, MYRTLE GRV K8 & TWIN LK			SIDEWALK	FL Dept. of Transportation	A1-506
DT4462981	SAFE ROUTES TO SCHOOL - CAROL CITY MIDDLE SCHOOL			PEDESTRIAN SAFETY IMPROVEMENT	FL Dept. of Transportation	A1-559
DT4398941	SAFE ROUTES TO SCHOOL - CARRIE MEEK/WESTVW, FLAGAMI, H.O. SIBLEY & SHADOWLWN			SIDEWALK	FL Dept. of Transportation	A1-506
DT4451621	SAFE ROUTES TO SCHOOL - EVERGLADES K-8			PEDESTRIAN SAFETY IMPROVEMENT	FL Dept. of Transportation	A1-542
DT4398961	SAFE ROUTES TO SCHOOL - FLORIDA CITY ELEMENTARY AND ROBERT R MOTON ELEM			SIDEWALK	FL Dept. of Transportation	A1-507
DT4463031	SAFE ROUTES TO SCHOOL - GEORGIA JONES-AYERS MIDDLE			PEDESTRIAN SAFETY IMPROVEMENT	FL Dept. of Transportation	A1-562
DT4463001	SAFE ROUTES TO SCHOOL - HIALEAH SENIOR HIGH SCHOOL			PEDESTRIAN SAFETY IMPROVEMENT	FL Dept. of Transportation	A1-560
DT4451601	SAFE ROUTES TO SCHOOL - MANDARIN LAKES K-8			PEDESTRIAN SAFETY IMPROVEMENT	FL Dept. of Transportation	A1-541
DT4457431	SAFE ROUTES TO SCHOOL - MIAMI CENTRAL HIGHSCHOOL			PEDESTRIAN SAFETY IMPROVEMENT	FL Dept. of Transportation	A1-546

## INDEX - 2021 TIP

TPO Proj. No.	FACILITY	From / Location	To / Location	TYPE OF WORK	RESPONSIBLE AGENCY	Page #
DT4451561	SAFE ROUTES TO SCHOOL - MIAMI EDISON HIGH SCHOOL			PEDESTRIAN SAFETY IMPROVEMENT	FL Dept. of Transportation	A1-540
DT4463021	SAFE ROUTES TO SCHOOL - MIAMI JACKSON SENIOR HIGHSCHOOL			PEDESTRIAN SAFETY IMPROVEMENT	FL Dept. of Transportation	A1-561
DT4457661	SAFE ROUTES TO SCHOOL - MIAMI NORTHWESTERN SENIOR HIGHSCHOOL			PEDESTRIAN SAFETY IMPROVEMENT	FL Dept. of Transportation	A1-547
DT4451631	SAFE ROUTES TO SCHOOL - NORLAND ELEMENTARY SCHOOL			PEDESTRIAN SAFETY IMPROVEMENT	FL Dept. of Transportation	A1-543
DT4451651	SAFE ROUTES TO SCHOOL - NORLAND MIDDLE SCHOOL			PEDESTRIAN SAFETY IMPROVEMENT	FL Dept. of Transportation	A1-543
DT4398971	SAFE ROUTES TO SCHOOL - NORMAN S. EDELCUP K8 CENTER			SIDEWALK	FL Dept. of Transportation	A1-507
DT4457651	SAFE ROUTES TO SCHOOL - NORTH DADE MIDDLE SCHOOL			PEDESTRIAN SAFETY IMPROVEMENT	FL Dept. of Transportation	A1-546
DT4463011	SAFE ROUTES TO SCHOOL - NORTH MIAMI MIDDLE SCHOOL			PEDESTRIAN SAFETY IMPROVEMENT	FL Dept. of Transportation	A1-561
DT4462971	SAFE ROUTES TO SCHOOL - NORTH MIAMI SENIOR HIGHSCHOOL			PEDESTRIAN SAFETY IMPROVEMENT	FL Dept. of Transportation	A1-559
DT4412351	SAFE ROUTES TO SCHOOL - NORWOOD,DANTE FASCELL,CHRLS HADLEY,MAE WALTERS,REEVES			PEDESTRIAN SAFETY IMPROVEMENT	FL Dept. of Transportation	A1-522
DT4442961	SAFE ROUTES TO SCHOOL - OJUS ELEMENTARY			PEDESTRIAN SAFETY IMPROVEMENT	FL Dept. of Transportation	A1-536
DT4451551	SAFE ROUTES TO SCHOOL - OLYMPIA HEIGHTS ELEMENTARY			PEDESTRIAN SAFETY IMPROVEMENT	FL Dept. of Transportation	A1-540
DT4412341	SAFE ROUTES TO SCHOOL - RAINBW PK,GLDN GLDS,LK STVNS ELE,NO.CO.K-8,BENFRNK K-8			PEDESTRIAN SAFETY IMPROVEMENT	FL Dept. of Transportation	A1-521
DT4462991	SAFE ROUTES TO SCHOOL - RUBEN DARIO MIDDLE SCHOOL			PEDESTRIAN SAFETY IMPROVEMENT	FL Dept. of Transportation	A1-560
DT4451581	SAFE ROUTES TO SCHOOL - SEMINOLE ELEMENTARY			PEDESTRIAN SAFETY IMPROVEMENT	FL Dept. of Transportation	A1-541
DT4451541	SAFE ROUTES TO SCHOOL - WEST MIAMI MIDDLE SCHOOL			PEDESTRIAN SAFETY IMPROVEMENT	FL Dept. of Transportation	A1-539

## INDEX - 2021 TIP

TPO Proj. No.	FACILITY	From / Location	To / Location	TYPE OF WORK	RESPONSIBLE AGENCY	Page #
TP4404232	SAFETY IMPROVEMENTS HEFT (SR 821) MP 0.0 - MP 9.2 IN MIAMI-DADE COUNTY			GUARDRAIL	Florida's Turnpike	A2-44
PW000440	School Flashing Signals				Miami-Dade Dept. of Transportation and Public Works	A7-17
PW000117	Secondary Gas-Road and Bridge Maintenance				Miami-Dade Dept. of Transportation and Public Works	A4-5
TA4392556	SECTION 5339 RURAL BUS & FACILITIES D6-MATCH WITH TOLL REVENUE CREDITS			CAPITAL FOR FIXED ROUTE	Miami-Dade Dept. of Transportation and Public Works (Transit)	A1-68
DT2501137	SERVICE PATROLS			SERVICE PATROL/FHP	FL Dept. of Transportation	A1-418
DT2501134	SERVICE PATROLS			SERVICE PATROL/FHP	FL Dept. of Transportation	A1-417
DT2501135	SERVICE PATROLS			SERVICE PATROL/FHP	FL Dept. of Transportation	A1-418
DT2501131	SERVICE PATROLS SR 826/PALMETTO EXPRESSWAY			SERVICE PATROL/FHP	FL Dept. of Transportation	A1-416
DT2501132	SERVICE PATROLS SR 93/I-75			ITS FREEWAY MANAGEMENT	FL Dept. of Transportation	A1-416
TR4294872	SFRC DOUBLE-TRACKING	FROM HIALEAH MARKET	TO MIC	RAIL CAPACITY PROJECT	So. Florida Regional Transportation Authority	A1-27
TR4294871	SFRC DOUBLE-TRACKING	FROM HIALEAH MARKET	TO MIC	RAIL CAPACITY PROJECT	So. Florida Regional Transportation Authority	A1-27
DT4105681	SIGN INSPECTIONS DISTRICTWIDE			BRIDGE OPERATIONS	FL Dept. of Transportation	A1-423
TAMDT286	SMART Plan South Dade Transitway (South Corridor)	South Dade Transitway at SW 344 ST	Dadeland South Metrorail Station	PD&E Study	Miami-Dade Dept. of Transportation and Public Works (Transit)	A11-18
DT4442991	SNAKE CREEK TRAIL EXTENSION TO GREYNOLDS PARK			BIKE PATH/TRAIL	FL Dept. of Transportation	A1-537
TP4426201	SNAPPER CREEK SERVICE PLAZA GENERAL IMPROVEMENTS (MP 19)			REST AREA	Florida's Turnpike	A2-44
DT4441941	SNAPPER CREEK TRAIL SEGMENT A SW 107 AVE GAP			BIKE PATH/TRAIL	FL Dept. of Transportation	A1-534

## INDEX - 2021 TIP

TPO Proj. No.	FACILITY	From / Location	To / Location	TYPE OF WORK	RESPONSIBLE AGENCY	Page #
DT4416391	SNAPPER CREEK TRAIL SEGMENT B PHASE 1			BIKE PATH/TRAIL	FL Dept. of Transportation	A1-523
PW0000106	South Bayshore Drive	Darwin Street	Mercy Way	Roadway improvements, drainage, water main installation.	Miami-Dade Dept. of Transportation and Public Works	A5-28
PW000315a	South Bayshore Drive	Darwin Street	Mercy Way	Roadway Improvements, Drainage	Miami-Dade Dept. of Transportation and Public Works	A7-8
TA2020227	South Dade Bus Maintenance Facility - SW 133 Ave @ SW 236 St	SW 133 Ave @ SW 236 St		Design/Construction	Miami-Dade Dept. of Transportation and Public Works (Transit)	A11-14
DT2512651	SOUTH DADE GREENWAYS NETWORK			BIKE PATH/TRAIL	FL Dept. of Transportation	A1-471
TA4204523	SOUTH FLA COMMUTER SERVICES DISTRICTWIDE TDM OUTREACH			COMMUTER TRANS. ASSISTANCE	Miami-Dade Dept. of Transportation and Public Works (Transit)	A1-41
TA4222421	SOUTH FLA COMMUTER SERVICES IN MIAMI-DADE COUNTY - MARKETING			COMMUTER TRANS. ASSISTANCE	Miami-Dade Dept. of Transportation and Public Works (Transit)	A1-48
TA4222422	SOUTH FLA COMMUTER SERVICES IN MIAMI-DADE COUNTY - MARKETING			COMMUTER TRANS. ASSISTANCE	Miami-Dade Dept. of Transportation and Public Works (Transit)	A1-49
TA4222391	SOUTH FLA COMMUTER SERVICES IN MIAMI-DADE COUNTY - OPERATIONS			COMMUTER TRANS. ASSISTANCE	Miami-Dade Dept. of Transportation and Public Works (Transit)	A1-46
TA4222392	SOUTH FLA COMMUTER SERVICES IN MIAMI-DADE COUNTY - OPERATIONS			COMMUTER TRANS. ASSISTANCE	Miami-Dade Dept. of Transportation and Public Works (Transit)	A1-46
TA4222394	SOUTH FLA COMMUTER SERVICES IN MIAMI-DADE COUNTY - OPERATIONS			COMMUTER TRANS. ASSISTANCE	Miami-Dade Dept. of Transportation and Public Works (Transit)	A1-47
TA4222393	SOUTH FLA COMMUTER SERVICES IN MIAMI-DADE COUNTY - OPERATIONS			COMMUTER TRANS. ASSISTANCE	Miami-Dade Dept. of Transportation and Public Works (Transit)	A1-47
TA4222395	SOUTH FLA COMMUTER SERVICES IN MIAMI-DADE COUNTY - OPERATIONS			COMMUTER TRANS. ASSISTANCE	Miami-Dade Dept. of Transportation and Public Works (Transit)	A1-48
TA4204522	SOUTH FLA COMMUTER SERVICES IN MIAMI-DADE COUNTY - TDM OUTREACH			COMMUTER TRANS. ASSISTANCE	Miami-Dade Dept. of Transportation and Public Works (Transit)	A1-41
TA4204521	SOUTH FLA COMMUTER SERVICES IN MIAMI-DADE COUNTY - TMI SUPPORT			COMMUTER TRANS. ASSISTANCE	Miami-Dade Dept. of Transportation and Public Works (Transit)	A1-40
TA4204623	SOUTH FLA COMMUTER SERVICES IN MIAMI-DADE I-95 EXPRESS CALL CENTER			COMMUTER TRANS. ASSISTANCE	Miami-Dade Dept. of Transportation and Public Works (Transit)	A1-43

## INDEX - 2021 TIP

TPO Proj. No.	FACILITY	From / Location	To / Location	TYPE OF WORK	RESPONSIBLE AGENCY	Page #
TA4204624	SOUTH FLA COMMUTER SERVICES IN MIAMI-DADE I-95 EXPRESS CALL CENTER			COMMUTER TRANS. ASSISTANCE	Miami-Dade Dept. of Transportation and Public Works (Transit)	A1-43
TA4204627	SOUTH FLA COMMUTER SERVICES IN MIAMI-DADE I-95 EXPRESS CALL CENTER			COMMUTER TRANS. ASSISTANCE	Miami-Dade Dept. of Transportation and Public Works (Transit)	A1-44
TA4204628	SOUTH FLA COMMUTER SERVICES IN MIAMI-DADE I-95 EXPRESS CALL CENTER			COMMUTER TRANS. ASSISTANCE	Miami-Dade Dept. of Transportation and Public Works (Transit)	A1-45
TA4204629	SOUTH FLA COMMUTER SERVICES IN MIAMI-DADE I-95 EXPRESS CALL CENTER			COMMUTER TRANS. ASSISTANCE	Miami-Dade Dept. of Transportation and Public Works (Transit)	A1-45
TA4222424	SOUTH FLORIDA COMMUTER SERVICES - SOUTH FLORIDA VANPOOL MARKETING			COMMUTER TRANS. ASSISTANCE	Miami-Dade Dept. of Transportation and Public Works (Transit)	A1-49
SP647150	South Florida Container Terminals			SFCT-Cargo Yard densification	Miami-Dade Seaport Department	A10-8
PW0001176	South Hook Square over Miami Canal			Bridge rehabilitation (#874129)	Miami-Dade Dept. of Transportation and Public Works	A5-155
TA0000050	South Miami Dade Busway ADA Improvements	Dadeland South Metrorail Station	SW 200th Street	ADA Accessibility	Miami-Dade Dept. of Transportation and Public Works (Transit)	A11-20
DT4338912	SOUTHEAST FLORIDA REGIONAL CLIMATE CHANGE PILOT PROJECT			CORRIDOR/SUBAREA PLANNING	FL Dept. of Transportation	A1-498
PW000104	Special Taxing District				Miami-Dade Dept. of Transportation and Public Works	A4-3
DT4283271	SPECIALIZED CONSULTANT SERVICES NPDES PROGRAM			DRAINAGE IMPROVEMENTS	FL Dept. of Transportation	A1-432
DT4283272	SPECIALIZED CONSULTANT SERVICES NPDES PROGRAM			DRAINAGE IMPROVEMENTS	FL Dept. of Transportation	A1-433
DT4283273	SPECIALIZED CONSULTANT SERVICES NPDES PROGRAM			DRAINAGE IMPROVEMENTS	FL Dept. of Transportation	A1-433
DT4358432	SR 112/ I-195	AT N MIAMI AVE INTERCHANGE MODIFICATION REPORT		INTERCHANGE JUSTIFICA/MODIFICA	FL Dept. of Transportation	A1-310
DT4419671	SR 112/I 195 OVER WESTSHORE WATERWAY BRIDGE# 870314			BRIDGE-REPAIR/REHABILITATION	FL Dept. of Transportation	A1-365
DT4358431	SR 112/I-195 FRONTAGE RD & RAMP REALIGNMENT (MIAMI DESIGN DISTRICT)			NEW ROAD CONSTRUCTION	FL Dept. of Transportation	A1-309

## INDEX - 2021 TIP

TPO Proj. No.	FACILITY	From / Location	To / Location	TYPE OF WORK	RESPONSIBLE AGENCY	Page #
DT4446221	SR 112/I-195/JULIA TUTTLE CSWY	FROM EAST OF SR 5/BISCAYNE BLVD	TO ALTON RD	MISCELLANEOUS CONSTRUCTION	FL Dept. of Transportation	A1-388
DT4425371	SR 25/NW 36 ST BETWEEN NW 20 AVE AND NW 19 AVE			PEDESTRIAN SAFETY IMPROVEMENT	FL Dept. of Transportation	A1-527
DT4232511	SR 25/OKEECHOBEE RD	FROM SR 997/KROME AVE	TO NW 79 AVE	PD&E/EMO STUDY	FL Dept. of Transportation	A1-190
DT4232512	SR 25/OKEECHOBEE RD	FROM BROWARD COUNTY LINE	TO WEST OF HEFT	ADD LANES & RECONSTRUCT	FL Dept. of Transportation	A1-191
DT4232513	SR 25/OKEECHOBEE RD	FROM E OF NW 87 AVE	TO NW 79 AVE (CONCRETE)	ADD LANES & RECONSTRUCT	FL Dept. of Transportation	A1-191
DT4232514	SR 25/OKEECHOBEE RD	FROM E OF NW 116 WAY	TO E OF NW 87 AVE (CONCRETE)	ADD LANES & REHABILITATE PVMNT	FL Dept. of Transportation	A1-193
DT4232515	SR 25/OKEECHOBEE RD	FROM E OF NW 107 AVE	TO E OF NW 116 WAY (CONCRETE)	ADD LANES & REHABILITATE PVMNT	FL Dept. of Transportation	A1-194
DT4232516	SR 25/OKEECHOBEE RD	FROM W OF NW 138 ST	TO E OF NW 107 AVE (CONCRETE)	ADD LANES & REHABILITATE PVMNT	FL Dept. of Transportation	A1-195
DT2501051	SR 25/OKEECHOBEE RD	FROM EAST OF W 12 AVE	TO W 19 ST	ADD LANES & RECONSTRUCT	FL Dept. of Transportation	A1-108
DT2501052	SR 25/OKEECHOBEE RD	FROM SR 826/PALMETTO EXPRESSWAY	TO EAST OF WEST 12 AVE	ADD LANES & RECONSTRUCT	FL Dept. of Transportation	A1-109
DT2501053	SR 25/OKEECHOBEE RD	AT METRORAIL CROSSING		FIXED GUIDEWAY IMPROVEMENTS	FL Dept. of Transportation	A1-110
DT2501054	SR 25/OKEECHOBEE RD	FROM EAST OF W 12 AVE	TO W 19 ST	LANDSCAPING	FL Dept. of Transportation	A1-110
DT4436451	SR 25/OKEECHOBEE RD	FROM W OF NW 138 ST	TO E OF NW 107 AVE (CONCRETE)	ADD LANES & REHABILITATE PVMNT	FL Dept. of Transportation	A1-366
TP4355423	SR 25/OKEECHOBEE RD	FROM W OF HEFT	TO W OF NW 138 ST	ADD LANES & RECONSTRUCT	Florida's Turnpike	A2-29
DT4365651	SR 25/OKEECHOBEE RD & SR 826/PALMETTO EXPRESSWAY INTERCHANGE			INTERCHANGE RAMP (NEW)	FL Dept. of Transportation	A1-325
DT4232517	SR 25/OKEECHOBEE RD CORRIDOR REVIEW/PRELIMINARY ENGINEERING			PRELIMINARY ENGINEERING	FL Dept. of Transportation	A1-195

## INDEX - 2021 TIP

TPO Proj. No.	FACILITY	From / Location	To / Location	TYPE OF WORK	RESPONSIBLE AGENCY	Page #
DT4439101	SR 25/US 27/NW 36 ST	FROM EAST OF NW 7 AVE	TO WEST OF N MIAMI AVE	RESURFACING	FL Dept. of Transportation	A1-374
DT4380281	SR 25/US 27/OKEECHOBEE RD	FROM NW 72 AVE/W 16 AVE	TO SE 4 AVE/E DR	TRANSPORTATION PLANNING	FL Dept. of Transportation	A1-330
DT4451671	SR 25/US 27/OKEECHOBEE RD/NW 36 ST	FROM W 18 AVE	TO NE 2 AVE	LIGHTING	FL Dept. of Transportation	A1-544
DT4448031	SR 25/US 27/OKEECHOBEE ROAD DEPRESSED SECTION 87W001			BRIDGE - PAINTING	FL Dept. of Transportation	A1-392
DT4379151	SR 5/BISCAYNE BLVD	FROM SE 2 ST	TO NE 11 TER	INTERSECTION IMPROVEMENT	FL Dept. of Transportation	A1-328
DT4418121	SR 5/SOUTH DIXIE HIGHWAY	FROM CARD SOUND RD	TO SOUTH OF SW 336 ST	RESURFACING	FL Dept. of Transportation	A1-355
DT4418271	SR 5/SOUTH DIXIE HIGHWAY	FROM N OF SW 336 ST	TO SOUTH OF SW 304 ST	RESURFACING	FL Dept. of Transportation	A1-356
DT4334551	SR 5/US 1	FROM SW 37 AVE	TO PONCE DE LEON	INTERSECTION IMPROVEMENT	FL Dept. of Transportation	A1-285
DT4334552	SR 5/US 1	AT RIVIERA DR		INTERSECTION IMPROVEMENT	FL Dept. of Transportation	A1-286
DT4399131	SR 5/US 1	AT SW 112 AVE		INTERSECTION IMPROVEMENT	FL Dept. of Transportation	A1-341
DT4399861	SR 5/US 1	FROM BAILES RD	TO SW 214 ST	INTERSECTION IMPROVEMENT	FL Dept. of Transportation	A1-352
DT4399842	SR 5/US 1	AT SW 136 ST		INTERSECTION IMPROVEMENT	FL Dept. of Transportation	A1-351
DT4446361	SR 5/US 1	AT NE 123 ST		TRAFFIC OPS IMPROVEMENT	FL Dept. of Transportation	A1-388
DT4401901	SR 5/US 1 SIGNALIZED INTERSECTION LIGHTING	FROM SE 1 ST	TO NE 21 ST	LIGHTING	FL Dept. of Transportation	A1-515
DT4439111	SR 5/US 1/BISCAYNE BLVD	FROM SOUTH OF NE 5 ST	TO NE 11 ST	RESURFACING - RIDE ONLY	FL Dept. of Transportation	A1-375
DT4439121	SR 5/US 1/BISCAYNE BLVD	FROM NE 105 ST	TO NE 123 ST	RESURFACING	FL Dept. of Transportation	A1-375

## INDEX - 2021 TIP

TPO Proj. No.	FACILITY	From / Location	To / Location	TYPE OF WORK	RESPONSIBLE AGENCY	Page #
DT4459961	SR 5/US 1/BISCAYNE BLVD	FROM NE 61 ST	TO NE 6 AVE	RESURFACING	FL Dept. of Transportation	A1-404
DT4457641	SR 5/US 1/OVERSEAS HWY	FROM MP 0.00	TO 13.55	SIGNING/PAVEMENT MARKINGS	FL Dept. of Transportation	A1-399
DT4334553	SR 5/US 1/S DIXIE HWY	FROM RIVIERA DR	TO SW 27 AVE (WITH EXCEPTION)	RESURFACING	FL Dept. of Transportation	A1-287
DT4334554	SR 5/US 1/S DIXIE HWY	FROM EAST OF SR 9/SW 27 AVE	TO SR 9A/I-95	RESURFACING	FL Dept. of Transportation	A1-288
DT4334555	SR 5/US 1/S DIXIE HWY	FROM PONCE DE LEON BLVD	TO SW 37 AVE/DOUGLAS RD	LANDSCAPING	FL Dept. of Transportation	A1-289
DT4439161	SR 5/US 1/S DIXIE HWY	FROM NORTH OF SW 80 ST	TO SOUTH OF RIVIERA DR	RESURFACING	FL Dept. of Transportation	A1-377
DT4439081	SR 5/US 1/S DIXIE HWY	FROM SOUTH OF SW 100 ST	TO SOUTH OF SW 88 ST	RESURFACING	FL Dept. of Transportation	A1-373
DT2506103	SR 5/US-1	FROM SE 5 ST	TO SE 25 RD	LANDSCAPING	FL Dept. of Transportation	A1-420
DT4399191	SR 7/NW 2ND AVE	FROM NW 7 AVE	TO NW 179 ST	INTERSECTION IMPROVEMENT	FL Dept. of Transportation	A1-344
DT4308171	SR 7/NW 7 AVE	FROM NW 36 ST	TO N OF NW 78 ST	RESURFACING	FL Dept. of Transportation	A1-257
DT4308172	SR 7/NW 7 AVE	FROM N OF NW 79 ST	TO LITTLE RIVER DR	RESURFACING	FL Dept. of Transportation	A1-258
DT4308175	SR 7/NW 7 AVE	FROM LITTLE RIVER DR	TO S OF NW 118 ST	LANDSCAPING	FL Dept. of Transportation	A1-260
DT2516845	SR 7/SR 9 GOLDEN GLADES INTERCHANGE PARK & RIDE (WEST LOT)			PARK AND RIDE LOTS	FL Dept. of Transportation	A1-14
DT4326392	SR 7/SR 933/US 441	FROM SW 8 ST/TAMIAMI TRAIL	TO GGI PARK AND RIDE LOT	TRANSPORTATION PLANNING	FL Dept. of Transportation	A1-276
DT4308173	SR 7/US 441/NW 7 AVE	FROM LITTLE RIVER DR	TO SOUTH OF NW 117 ST	RESURFACING	FL Dept. of Transportation	A1-258
DT4308174	SR 7/US 441/NW 7 AVE	FROM S OF NW 117 ST	TO S OF BISCAYNE CANAL	RESURFACING	FL Dept. of Transportation	A1-259

## INDEX - 2021 TIP

TPO Proj. No.	FACILITY	From / Location	To / Location	TYPE OF WORK	RESPONSIBLE AGENCY	Page #
DT4459991	SR 7/US 441/NW 8 AVE/NW 7 AVE	FROM N OF NW 3 ST	TO S OF NW 8 ST	RESURFACING	FL Dept. of Transportation	A1-405
DT4291861	SR 817/NW 27 AVE	FROM SOUTH OF NW 187 ST	TO NORTH OF NW 202 TER	RESURFACING	FL Dept. of Transportation	A1-217
DT4291862	SR 817/NW 27 AVE	AT MIAMI GARDENS DR		INTERSECTION IMPROVEMENT	FL Dept. of Transportation	A1-218
DT4291863	SR 817/NW 27 AVE	FROM S OF NW 203 ST	TO S OF NW 215 ST/COUNTY LINE	RESURFACING	FL Dept. of Transportation	A1-218
DT4291865	SR 817/NW 27 AVE	AT NW 195TH BLOCK		INTERSECTION IMPROVEMENT	FL Dept. of Transportation	A1-95
DT4439371	SR 817/NW 27 AVE	FROM BURLINGTON ST	TO NW 165 TER	RESURFACING	FL Dept. of Transportation	A1-383
DT4439391	SR 817/NW 27 AVE	FROM NW 168 TER	TO SOUTH OF NW 187 ST	RESURFACING	FL Dept. of Transportation	A1-384
DT4291864	SR 817/NW 27 AVE @ NW 207 ST			INTERSECTION IMPROVEMENT	FL Dept. of Transportation	A1-219
TP4354621	SR 821 (HEFT) CAMP BELL DRIVE INTERCHANGE IMPROVEMENTS			INTERCHANGE RAMP (NEW)	Florida's Turnpike	A2-27
TP4355432	SR 821 (HEFT) THERMOPLASTIC FOR HEFT WIDENING	FROM SR 836 (Dolphin Expressway) (MP 32)	TO NW 106TH ST (MP 34)	SIGNING/PAVEMENT MARKINGS	Florida's Turnpike	A2-32
DT4283588	SR 826 CONNECTOR	AT GOLDEN GLADES INTERCHANGE AND VARIOUS RAMPS		ADD LANES & RECONSTRUCT	FL Dept. of Transportation	A1-211
DT4362122	SR 826 EXPRESS LANES FHP ENHANCED ENFORCEMENT			OTHER ITS	FL Dept. of Transportation	A1-317
DT4362092	SR 826 EXPRESS LANES INCIDENT MANAGEMENT ROAD RANGER SERVICE PATROLS			OTHER ITS	FL Dept. of Transportation	A1-315
DT4450234	SR 826 EXPRESS LANES INCIDENT RESPONSE VEHICLE SERVICES			OTHER ITS	FL Dept. of Transportation	A1-395
DT4362032	SR 826 EXPRESS LANES INFRASTRUCTURE MAINTENANCE & REPAIRS			OTHER ITS	FL Dept. of Transportation	A1-313
DT4450233	SR 826 EXPRESS LANES TOLLING & RAMP SIGNALING OPERATIONS			OTHER ITS	FL Dept. of Transportation	A1-394

## INDEX - 2021 TIP

TPO Proj. No.	FACILITY	From / Location	To / Location	TYPE OF WORK	RESPONSIBLE AGENCY	Page #
DT4418301	SR 826 FRONTAGE ROADS	FROM OKEECHOBEE RD	TO NW 103 ST	RESURFACING	FL Dept. of Transportation	A1-357
DT4418311	SR 826 FRONTAGE ROADS	FROM NW 103 ST	TO NW 122 ST	RESURFACING	FL Dept. of Transportation	A1-358
DT4418321	SR 826 FRONTAGE ROADS	FROM NW 122 ST	TO NW 138 ST	RESURFACING	FL Dept. of Transportation	A1-358
DT4383144	SR 826 TOLLING FIELD EQUIPMENT ELECTRIC SERVICES			DYNAMIC MESSAGE SIGN	FL Dept. of Transportation	A1-336
DT4402811	SR 826/NE 163 ST SIGNALIZED INTERSECTION LIGHTING	FROM NW 2 AVE	TO NE 35 AVE	LIGHTING	FL Dept. of Transportation	A1-515
DT4184231	SR 826/PALMETTO EXPRESSWAY	FROM SR 93/I-75	TO GOLDEN GLADES INTERCHANGE	PD&E/EMO STUDY	FL Dept. of Transportation	A1-185
DT4184232	SR 826/PALMETTO EXPRESSWAY	FROM NW 67 AVE	TO NW 47 AVE	ADD AUXILIARY LANE(S)	FL Dept. of Transportation	A1-185
DT4184233	SR 826/PALMETTO EXPRESSWAY	FROM SR 836	TO SR 93/I-75	PD&E/EMO STUDY	FL Dept. of Transportation	A1-186
DT4184236	SR 826/PALMETTO EXPRESSWAY	FROM SR 968/W FLAGLER ST	TO S OF NW 154 ST	PD&E/EMO STUDY	FL Dept. of Transportation	A1-188
DT4357601	SR 826/PALMETTO EXPRESSWAY	FROM I-75	TO N OF CANAL C-8 BRIDGE (APPROX NW 162 ST)	ADD LANES & RECONSTRUCT	FL Dept. of Transportation	A1-304
DT4357602	SR 826/PALMETTO EXPRESSWAY	FROM N OF CANAL C-8 BRIDGE (NW 162 ST)	TO E OF NW 67 AVE	ADD LANES & RECONSTRUCT	FL Dept. of Transportation	A1-304
DT4357603	SR 826/PALMETTO EXPRESSWAY	FROM E OF NW 67 AVE	TO E OF NW 57 AVE	ADD LANES & RECONSTRUCT	FL Dept. of Transportation	A1-305
DT4357604	SR 826/PALMETTO EXPRESSWAY	FROM E OF NW 57 AVE	TO E OF NW 42 AVE	ADD LANES & RECONSTRUCT	FL Dept. of Transportation	A1-306
DT4357605	SR 826/PALMETTO EXPRESSWAY	FROM E OF NW 42 AVE	TO E OF NW 32 AVE	ADD LANES & RECONSTRUCT	FL Dept. of Transportation	A1-307
DT4357606	SR 826/PALMETTO EXPRESSWAY	FROM E OF NW 32 AVE	TO W OF NW 17 AVE	ADD LANES & RECONSTRUCT	FL Dept. of Transportation	A1-307
DT4326391	SR 826/PALMETTO EXPRESSWAY	FROM US 1/S DIXIE HWY	TO SR 836/DOLPHIN EXPRESSWAY	PRELIM ENG FOR FUTURE CAPACITY	FL Dept. of Transportation	A1-274

## INDEX - 2021 TIP

TPO Proj. No.	FACILITY	From / Location	To / Location	TYPE OF WORK	RESPONSIBLE AGENCY	Page #
DT4357608	SR 826/PALMETTO EXPRESSWAY COMMUNICATIONS CONSULTANT CONTRACT			TRANSPORTATION PLANNING	FL Dept. of Transportation	A1-309
DT4357607	SR 826/PALMETTO EXPRESSWAY EAST/WEST CORRIDOR PRELIMINARY ENGINEERING			PRELIMINARY ENGINEERING	FL Dept. of Transportation	A1-308
DT4362001	SR 826/PALMETTO EXPRESSWAY EXPRESS LANES TOLLING & RAMP SIGNALING OPERATION			TECHNICAL ASSISTANCE	FL Dept. of Transportation	A1-311
DT4362121	SR 826/PALMETTO EXPRESSWAY FHP ENHANCED ENFORCEMENT			OTHER ITS	FL Dept. of Transportation	A1-316
DT4362091	SR 826/PALMETTO EXPRESSWAY INCIDENT MANAGEMENT ROAD RANGER SERVICE PATROLS			OTHER ITS	FL Dept. of Transportation	A1-314
DT4362031	SR 826/PALMETTO EXPRESSWAY ITS CONTRACT FOR MAINTENANCE OF TOLLING EQUIPMENT			OTHER ITS	FL Dept. of Transportation	A1-312
DT4283581	SR 826/PALMETTO EXPRESSWAY SR 826 EB RAMP TO SR 9A/I-95 NB			INTERCHANGE RAMP (NEW)	FL Dept. of Transportation	A1-209
DT4184235	SR 826/PALMETTO EXPY	FROM I-75	TO GOLDEN GLADES INTERCHANGE	ADD SPECIAL USE LANE	FL Dept. of Transportation	A1-187
DT4365252	SR 826/SUNNY ISLES BLVD	FROM NE 35 AVE	TO SR A1A/COLLINS AVE	RESURFACING	FL Dept. of Transportation	A1-323
DT4365251	SR 826/SUNNY ISLES BLVD OVER INTRACOASTAL WATERWAY BASCULE BRIDGE #870592/0593			BRIDGE-REPAIR/REHABILITATION	FL Dept. of Transportation	A1-322
XA83634	SR 836 / Dolphin Expressway	HEFT	SR 836 / Dolphin Expressway	New Connector	Miami-Dade Expressway Authority	A3-2
XA83611	SR 836 / Dolphin Expressway & I-95	SR 836 & NW 17 Ave	I-95	Widening and Operational Improvements	Miami-Dade Expressway Authority	A3-1
XA83628	SR 836 / Dolphin Expressway <sup>1</sup>	SR 836 & NW 57 Ave	SR 836 & NW 17 Ave	Mainline Widening and Interchange Improvements	Miami-Dade Expressway Authority	A3-1
XA83629	SR 836 / Dolphin Expressway <sup>1</sup>	SR 836 / Dolphin Expressway W of NW 82 Ave	NW 97 Ave	Interchange Improvements	Miami-Dade Expressway Authority	A3-1
TA4466841	SR 836/DOLPHIN EXPRESSWAY EXPRESS TRANSPORTATION SERVICE - LINE B			OPERATING FOR FIXED ROUTE	Miami-Dade Dept. of Transportation and Public Works (Transit)	A1-89
DT2516881	SR 836/I-395	FROM WEST OF I-95	TO MACARTHUR CAUSEWAY BRIDGE	BRIDGE-REPLACE AND ADD LANES	FL Dept. of Transportation	A1-149

## INDEX - 2021 TIP

TPO Proj. No.	FACILITY	From / Location	To / Location	TYPE OF WORK	RESPONSIBLE AGENCY	Page #
DT2516701	SR 836/I-395/I-95	FROM NW 17 AVE	TO MACARTHUR CAUSEWAY BRIDGE	PD&E/EMO STUDY	FL Dept. of Transportation	A1-149
DT4231261	SR 836/I-95 INTERCHANGE RAMPS	FROM NW 17 AVE	TO I-95 (MDX)	INTERCHANGE IMPROVEMENT	FL Dept. of Transportation	A1-189
DT4306371	SR 847/NW 47 AVE	FROM SR 860/NW 183 ST	TO N OF NW 199 ST	ADD LANES & RECONSTRUCT	FL Dept. of Transportation	A1-252
DT4306372	SR 847/NW 47 AVE	FROM SR 860/NW 183 ST	TO PREMIER PARKWAY (BROWARD)	LANDSCAPING	FL Dept. of Transportation	A1-254
DT4306373	SR 847/NW 47 AVE	FROM N OF NW 199 ST	TO PREMIER PARKWAY (BROWARD)	ADD LANES & RECONSTRUCT	FL Dept. of Transportation	A1-254
DT4439061	SR 852/COUNTY LINE RD	FROM EAST OF NW 27 AVE	TO WEST OF NW 1700 BLK	RESURFACING	FL Dept. of Transportation	A1-372
DT4457471	SR 852/NW 215 ST AND NW 2 AVE			INTERSECTION IMPROVEMENT	FL Dept. of Transportation	A1-398
DT4419651	SR 856 RAMP NB A1A TO SR 856 (BRIDGE 870603)			BRIDGE-REPAIR/REHABILITATION	FL Dept. of Transportation	A1-364
DT4365391	SR 856/WM LEHMAN CAUSEWAY OVER INTRACOASTAL CANAL BRIDGES #870606 & 870607			BRIDGE - PAINTING	FL Dept. of Transportation	A1-325
DT4290474	SR 860/MIAMI GARDENS DR	FROM E OF NW 97 AVE	TO SR93/I-75 & PARK & RIDE LOT	LANDSCAPING	FL Dept. of Transportation	A1-214
DT4399851	SR 860/MIAMI GARDENS DR AND NW 67 AVE			INTERSECTION IMPROVEMENT	FL Dept. of Transportation	A1-351
DT4275182	SR 860/MIAMI GARDENS DR/NW 183 ST	FROM E OF NW 57 AVE	TO W OF NW 27 AVE	RESURFACING	FL Dept. of Transportation	A1-205
DT4388641	SR 860/MIAMI GARDENS/NW 183/186 ST	E OF I-75/SR 93	SR 823/NW 57 AVE	TRANSPORTATION PLANNING	FL Dept. of Transportation	A1-337
DT4275183	SR 860/NW 183 ST	FROM WEST OF NW 57 AVE	TO EAST OF NW 57 AVE	INTERSECTION IMPROVEMENT	FL Dept. of Transportation	A1-206
DT4401811	SR 860/NW 184 ST SIGNALIZED INTERSECTION LIGHTING	FROM NW 27 AVE	TO W DIXIE HWY	LIGHTING	FL Dept. of Transportation	A1-513
XA87410	SR 874 / Don Shula Expressway	SW 128 St	SR 874 (Don Shula)	New Connector	Miami-Dade Expressway Authority	A3-2

## INDEX - 2021 TIP

TPO Proj. No.	FACILITY	From / Location	To / Location	TYPE OF WORK	RESPONSIBLE AGENCY	Page #
DT4419601	SR 886 PORT BLVD OVER INTERCOASTAL WATERWAY BRIDGES 875000/875001			BRIDGE-REPAIR/REHABILITATION	FL Dept. of Transportation	A1-362
DT4439131	SR 886/PORT BLVD	FROM BISCAINE BLVD	TO PORT MIAMI	RIGID PAVEMENT REHABILITATION	FL Dept. of Transportation	A1-376
DT4461901	SR 9 - NW 27 AVE OVER MIAMI RIVER - BRIDGE # 870731 & 870763			BRIDGE-REPAIR/REHABILITATION	FL Dept. of Transportation	A1-408
DT4291851	SR 9/NW 27 AVE	FROM SOUTH OF SR 934/NW 79 ST	TO NORTH OF SR 932/NW 103 ST	RESURFACING	FL Dept. of Transportation	A1-214
DT4291852	SR 9/NW 27 AVE	FROM NW 39 ST	TO SOUTH OF NW 79 ST	RESURFACING	FL Dept. of Transportation	A1-215
DT4291853	SR 9/NW 27 AVE	FROM SOUTH OF SR 934/NW 79 ST	TO NORTH OF SR 932/NW 103 ST	DRAINAGE IMPROVEMENTS	FL Dept. of Transportation	A1-216
DT4380761	SR 9/NW 27 AVE	FROM MIAMI INTERMODEL CENTER (MIC)	TO NW 215 ST/UNITY STATION (PTC STUDY)	PD&E/EMO STUDY	FL Dept. of Transportation	A1-333
DT4439401	SR 9/NW 27 AVE	FROM NORTH OF NW 116 ST	TO SOUTH OF NW 122 ST	RESURFACING	FL Dept. of Transportation	A1-385
DT4439141	SR 9/SR 817/NW 27 AVE	FROM NORTH OF NW 135 ST	TO BURLINGTON ST	RESURFACING	FL Dept. of Transportation	A1-376
DT4355063	SR 90 ASCT PILOT PROJECT OPERATION OF MIAMI-DADE COUNTY TRAFFIC SIGNAL FACILITY			TRAFFIC SIGNAL UPDATE	FL Dept. of Transportation	A1-301
DT4276471	SR 90/SW 7 ST	FROM SW 2ND AVE	TO SW 5 AVE	PD&E/EMO STUDY	FL Dept. of Transportation	A1-208
DT4399181	SR 90/SW 8 ST	AT SW 137 AVE		INTERSECTION IMPROVEMENT	FL Dept. of Transportation	A1-343
DT4416721	SR 90/SW 8 ST	AT SW 17 AVE AND SW 7 ST AT SW 17 AVE		INTERSECTION IMPROVEMENT	FL Dept. of Transportation	A1-354
DT4439171	SR 90/SW 8 ST	FROM EAST OF SW 42 AVE	TO WEST OF SW 27 AVE	RESURFACING	FL Dept. of Transportation	A1-377
DT4439181	SR 90/SW 8 ST	FROM WEST OF SW 57 AVE	TO WEST OF SW 42 AVE	RESURFACING	FL Dept. of Transportation	A1-378
DT4439191	SR 90/SW 8 ST	FROM WEST OF SW 74 COURT	TO WEST OF SW 57 AVE	RESURFACING	FL Dept. of Transportation	A1-379

## INDEX - 2021 TIP

TPO Proj. No.	FACILITY	From / Location	To / Location	TYPE OF WORK	RESPONSIBLE AGENCY	Page #
DT4401821	SR 90/SW 8 ST SIGNALIZED INTERSECTION LIGHTING	FROM SW 132 AVE	TO SW 70 AVE	LIGHTING	FL Dept. of Transportation	A1-513
DT4401831	SR 90/SW 8 ST SIGNALIZED INTERSECTION LIGHTING	FROM SW 62 AVE	TO BRICKELL AVE	LIGHTING	FL Dept. of Transportation	A1-514
DT4355061	SR 90/SW 8 ST TRAFFIC SIGNAL UPDATE PILOT PROJECT			TRAFFIC SIGNAL UPDATE	FL Dept. of Transportation	A1-301
DT4326396	SR 90/SW 8 ST/SW 7 ST	FROM SR 9/SW 27 AVE	TO BRICKELL AVE	PD&E/EMO STUDY	FL Dept. of Transportation	A1-277
DT4460001	SR 90/TAMIAMI TRAIL/ SW 8 ST	FROM BEACOM BLVD	TO SW 4 AVE	RESURFACING	FL Dept. of Transportation	A1-406
DT4447981	SR 90/US 41 OVER SPILLWAY 12-B BRIDGE# 870028			BRIDGE-REPAIR/REHABILITATION	FL Dept. of Transportation	A1-389
DT4447991	SR 90/US 41 OVER SPILLWAY 12-D BRIDGE# 870031			BRIDGE-REPAIR/REHABILITATION	FL Dept. of Transportation	A1-390
DT4439051	SR 90/US 41/SW 7 ST	FROM BRICKELL AVE	TO WEST OF SW 2 AVE	RESURFACING	FL Dept. of Transportation	A1-372
DT4470461	SR 90/US 41/SW 8 ST PEDESTRIAN BRIDGE ALONG SW 109 AVE & SR 90/SW 8 ST			PEDESTRIAN/WILDLIFE OVERPASS	FL Dept. of Transportation	A1-565
DT4444441	SR 90/US HWY-41/TAMIAMI TRAIL	FROM STRUCTURE S-333	TO STRUCTURE S-334	PD&E/EMO STUDY	FL Dept. of Transportation	A1-386
DT4444442	SR 90/US HWY-41/TAMIAMI TRAIL	FROM STRUCTURE S-333	TO STRUCTURE S-334	FLEXIBLE PAVEMENT RECONSTRUCT.	FL Dept. of Transportation	A1-386
DT4291931	SR 907/ALTON RD	FROM MICHIGAN AVE	TO S OF ED SULLIVAN DR/43 ST	FLEXIBLE PAVEMENT RECONSTRUCT.	FL Dept. of Transportation	A1-220
DT4291932	SR 907/ALTON RD	AT MICHIGAN AVE		INTERSECTION IMPROVEMENT	FL Dept. of Transportation	A1-221
DT4291933	SR 907/ALTON RD	FROM NORTH OF W 48 ST	TO EAST OF ALLISON RD	LANDSCAPING	FL Dept. of Transportation	A1-222
DT4304441	SR 907/ALTON RD	FROM SOUTH OF 43RD ST	TO NORTH OF W 48 ST	FLEXIBLE PAVEMENT RECONSTRUCT.	FL Dept. of Transportation	A1-251
DT4291934	SR 907/ALTON RD	FROM SOUTH OF 43RD ST	TO NORTH OF W 48 ST	LANDSCAPING	FL Dept. of Transportation	A1-223

## INDEX - 2021 TIP

TPO Proj. No.	FACILITY	From / Location	To / Location	TYPE OF WORK	RESPONSIBLE AGENCY	Page #
DT4291935	SR 907/ALTON RD	FROM MICHIGAN AVE	TO S OF 43 ST	LANDSCAPING	FL Dept. of Transportation	A1-223
DT4304443	SR 907/ALTON RD	FROM 43 ST	TO WEST END OF SR 112/I-195/JULIA TUTTLE CSWY	TRAFFIC OPS IMPROVEMENT	FL Dept. of Transportation	A1-252
DT4399761	SR 909/W DIXIE HWY	FROM NE 119 ST	TO N OF NE 124 ST	RESURFACING	FL Dept. of Transportation	A1-347
DT4399762	SR 909/W DIXIE HWY	AT NE 119 ST AND NE 124 ST		INTERSECTION IMPROVEMENT	FL Dept. of Transportation	A1-348
DT4439361	SR 909/W DIXIE HWY	FROM SOUTH OF NE 129 ST	TO NORTH OF NE 151 ST	RESURFACING	FL Dept. of Transportation	A1-383
DT4401791	SR 909/W DIXIE HWY SIGNALIZED INTERSECTION LIGHTING	FROM NE 8 AVE	TO NE 159 ST	LIGHTING	FL Dept. of Transportation	A1-511
TP4283586	SR 91/FL TURNPIKE SB		TO SR 9A/I-95 SB EXPRESS LN FLYOVER(TPK CONECTOR)	INTERCHANGE RAMP (NEW)	Florida's Turnpike	A2-22
DT4448011	SR 913 RAMP WB TO I-95 NB BRIDGE# 870162			BRIDGE - PAINTING	FL Dept. of Transportation	A1-391
DT4448021	SR 913 RAMP WB TO US 1 SB BRIDGE# 870163			BRIDGE - PAINTING	FL Dept. of Transportation	A1-391
DT4459951	SR 913/SW/SE 26 ROAD	FROM SW 1 AVE	TO RICKENBACKER CAUSEWAY	RESURFACING	FL Dept. of Transportation	A1-403
DT4438551	SR 915/NE 6 AVE	FROM SOUTH OF NE 147 ST	TO NORTH OF NE 154 ST	INTERSECTION IMPROVEMENT	FL Dept. of Transportation	A1-367
DT4439861	SR 915/NE 6 AVE	FROM NE 113 ST	TO NE 121 ST	SIDEWALK	FL Dept. of Transportation	A1-533
DT4439321	SR 915/NE 6 AVE	FROM SOUTH OF NE 123 ST	TO NORTH OF NE 145 ST	RESURFACING	FL Dept. of Transportation	A1-381
DT4401792	SR 915/NE 6 AVE SIGNALIZED INTERSECTION LIGHTING	FROM NE 123 ST	TO NE 177 ST	LIGHTING	FL Dept. of Transportation	A1-512
DT4293462	SR 916/NE 135 ST	AT SR 915/NE 6 AVE AND AT SR 909/W DIXIE HWY		INTERSECTION IMPROVEMENT	FL Dept. of Transportation	A1-240
DT4293463	SR 916/NE 135 ST	FROM EAST OF NE 2 CT	TO WEST OF NE 4 AVE	ROAD/SLOPE PROTECTION	FL Dept. of Transportation	A1-240

## INDEX - 2021 TIP

TPO Proj. No.	FACILITY	From / Location	To / Location	TYPE OF WORK	RESPONSIBLE AGENCY	Page #
DT4399231	SR 916/NE 135 ST	AT NE 12 AVE		INTERSECTION IMPROVEMENT	FL Dept. of Transportation	A1-346
DT4395221	SR 916/NW 135 ST BETWEEN CAIRO LANE & SESAME ST			PEDESTRIAN SAFETY IMPROVEMENT	FL Dept. of Transportation	A1-340
DT4459971	SR 916/NW 138 ST	FROM NW 67 AVE	TO NW 57 AVE	RESURFACING	FL Dept. of Transportation	A1-404
DT4293461	SR 916/NW/NE 135 ST	FROM NW 6 AVE	TO SR 5/US 1/BISCAYNE BLVD	RESURFACING	FL Dept. of Transportation	A1-239
DT4293464	SR 916/NW/NE 135 ST	FROM NW 6 AVE	TO SR 5/US 1/BISCAYNE BLVD	LANDSCAPING	FL Dept. of Transportation	A1-241
DT4439351	SR 922/NE 123 ST	FROM W OF BISCAYNE BLVD	TO EAST OF N BAYSHORE DR	RESURFACING - RIDE ONLY	FL Dept. of Transportation	A1-382
DT4406041	SR 922/NE 125 ST	AT NE 10 AVE		TRAFFIC SIGNALS	FL Dept. of Transportation	A1-353
DT4275211	SR 922/NE 125 ST	FROM NE 5 AVE	TO NE 7 AVE	PD&E/EMO STUDY	FL Dept. of Transportation	A1-206
DT4275212	SR 922/NE 125 ST	FROM SR 915/NE 6 AVE	TO NE 7 AVE	INTERSECTION IMPROVEMENT	FL Dept. of Transportation	A1-207
DT4439331	SR 922/NW-NE 125 ST	FROM WEST OF NW 1 AVE	TO NE 5 AVE	RESURFACING - RIDE ONLY	FL Dept. of Transportation	A1-382
XA92404	SR 924 / Gratigny Parkway West Extension	SR 826 / Palmetto Expressway & I-75	SR 821 / HEFT	Expressway Extension	Miami-Dade Expressway Authority	A3-2
XA92408	SR 924 Partial Interchange at NW 67th Avenue	SR 924	NW 67th Avenue	Interchange Improvements	Miami-Dade Expressway Authority	A3-2
DT4419631	SR 924/GRATIGNY/NW 119 ST OVER RIO VISTA CANAL BRIDGE 870621			BRIDGE-REPAIR/REHABILITATION	FL Dept. of Transportation	A1-363
DT4399812	SR 924/NW 119 ST	AT NW 27 AVE AND NW 17 AVE		INTERSECTION IMPROVEMENT	FL Dept. of Transportation	A1-350
DT4468721	SR 924/NW 119 ST	FROM SR-9A/I-95 NB OFF-RAMP	TO SR-909/W DIXIE HWY	LANDSCAPING	FL Dept. of Transportation	A1-414
DT4399811	SR 924/NW 119 ST/GRATIGNY RD	FROM W OF NW 27 AVE	TO W OF NW 7 AVE	RESURFACING	FL Dept. of Transportation	A1-349

## INDEX - 2021 TIP

TPO Proj. No.	FACILITY	From / Location	To / Location	TYPE OF WORK	RESPONSIBLE AGENCY	Page #
DT4293004	SR 925/NW 3 CT & NW 3 AVE	FROM NW 1 ST	TO NW 8 ST	RESURFACING	FL Dept. of Transportation	A1-230
DT4290471	SR 93/I-75	FROM NW 178 ST	TO NW 202 ST	LANDSCAPING	FL Dept. of Transportation	A1-212
DT4290472	SR 93/I-75	FROM NW 162 ST	TO NW 178 ST	LANDSCAPING	FL Dept. of Transportation	A1-212
DT4290473	SR 93/I-75	FROM NW 148 ST	TO NW 162 ST	LANDSCAPING	FL Dept. of Transportation	A1-213
DT4362131	SR 93/I-75 EXPRESS LANES FHP ENHANCED ENFORCEMENT			OTHER ITS	FL Dept. of Transportation	A1-317
DT4362101	SR 93/I-75 EXPRESS LANES INCIDENT MANAGMNT/ROAD RANGER SERVICE PATROLS			OTHER ITS	FL Dept. of Transportation	A1-315
DT4362041	SR 93/I-75 EXPRESS LANES ITS MAINTENANCE OF TOLLING EQUIPMENT			OTHER ITS	FL Dept. of Transportation	A1-313
DT4361991	SR 93/I-75 EXPRESS LANES TOLLING AND OPERATIONS			TECHNICAL ASSISTANCE	FL Dept. of Transportation	A1-310
DT4418341	SR 93/I-75 FRONTAGE RDS	FROM E OF HIALEAH GARDENS BLVD	TO W 23RD AVE	RESURFACING	FL Dept. of Transportation	A1-359
DT4418361	SR 93/I-75 RAMPS	AT NW 138 ST		RESURFACING	FL Dept. of Transportation	A1-360
DT4347681	SR 932/NW 103 ST	FROM SR 826	TO W 12TH AVE	INTERSECTION IMPROVEMENT	FL Dept. of Transportation	A1-293
DT4347682	SR 932/NW 103 ST	FROM E OF WEST 12 AVE	TO EAST 5 AVE	INTERSECTION IMPROVEMENT	FL Dept. of Transportation	A1-294
DT4439801	SR 932/NW 103 ST	FROM NW 80 CT	TO NW 77 AVE	TRAFFIC OPS IMPROVEMENT	FL Dept. of Transportation	A1-532
DT4457461	SR 932/NW 103 ST AND NW 32 AVE			INTERSECTION IMPROVEMENT	FL Dept. of Transportation	A1-397
DT4347683	SR 932/NW 103 ST/49 ST	FROM WEST 3 AVE	TO EAST 10 AVE	RESURFACING	FL Dept. of Transportation	A1-295
DT4459931	SR 932/NW 103 ST/W 49 ST	FROM WEST OF NW 82 AVE	TO EAST OF W 6 AVE	RESURFACING	FL Dept. of Transportation	A1-403

## INDEX - 2021 TIP

TPO Proj. No.	FACILITY	From / Location	To / Location	TYPE OF WORK	RESPONSIBLE AGENCY	Page #
DT4347684	SR 932/NW 103 ST/W 49 ST AND LEJEUNE RD/E 8TH AVE			INTERSECTION IMPROVEMENT	FL Dept. of Transportation	A1-296
DT4439031	SR 932/NW-NE 103 ST	FROM EAST OF NW 6 AVE	TO EAST OF NE 2 AVE	RESURFACING - RIDE ONLY	FL Dept. of Transportation	A1-371
DT4327481	SR 933/NW 12 AVE	FROM NW 1500 BLOCK	TO NW 20TH ST	RESURFACING - RIDE ONLY	FL Dept. of Transportation	A1-278
DT4327484	SR 933/NW 12 AVE	FROM S OF NW 20 ST	TO N OF NW 29 ST	RESURFACING - RIDE ONLY	FL Dept. of Transportation	A1-280
DT4425381	SR 933/NW 12 AVE	AT NW 19 ST (TRAFFIC SIGNAL)		PEDESTRIAN SAFETY IMPROVEMENT	FL Dept. of Transportation	A1-528
DT4327485	SR 933/NW 12 AVE	AT VARIOUS LOCATIONS		INTERSECTION IMPROVEMENT	FL Dept. of Transportation	A1-281
DT4327483	SR 933/SW/NW 12 AVE	FROM SW 3 ST	TO NW 12 ST	INTERSECTION IMPROVEMENT	FL Dept. of Transportation	A1-279
DT4327482	SR 933/SW-NW 12 AVE	FROM NORTH OF SW 13 ST	TO NW 1500 BLOCK	RESURFACING - RIDE ONLY	FL Dept. of Transportation	A1-278
DT4055758	SR 9336/PALM DR	FROM SR 997/KROME AVE	TO SR 5/US 1 (TRUCK BYPASS)	WIDEN/RESURFACE EXIST LANES	FL Dept. of Transportation	A1-155
DT4459891	SR 9336/SW 192 AVE	FROM 376 ST	TO S OF SW 344 ST	RESURFACING	FL Dept. of Transportation	A1-400
DT4459921	SR 9336/SW 344 ST/ PALM DR	FROM SW 192 AVE	TO W OF SR 5/US 1	RESURFACING	FL Dept. of Transportation	A1-402
DT4459871	SR 9336/SW 392 ST	FROM EVERGLADES NATIONAL PARK	TO SW 192 AVE	RESURFACING	FL Dept. of Transportation	A1-400
DT4439261	SR 934/71ST ST	FROM BAY DR EAST	TO COLLINS AVE	RESURFACING - RIDE ONLY	FL Dept. of Transportation	A1-379
DT4451681	SR 934/E 25 ST	FROM PALM AVE	TO NE 5 AVE	LIGHTING	FL Dept. of Transportation	A1-544
DT4106461	SR 934/NE 79 & 82 ST	FROM SR 5/BISCAYNE BLVD	TO BAY DR	FLEXIBLE PAVEMENT RECONSTRUCT.	FL Dept. of Transportation	A1-167
DT4106462	SR 934/NE 79 ST	FROM WEST OF I-95 (13 CT)	TO END OF SR 934/1 WAY P	PD&E/EMO STUDY	FL Dept. of Transportation	A1-168

## INDEX - 2021 TIP

TPO Proj. No.	FACILITY	From / Location	To / Location	TYPE OF WORK	RESPONSIBLE AGENCY	Page #
DT4365261	SR 934/NE 79 ST OVER INTRACOASTAL CANAL 4 RIDGES #870082;-554;-085;551			BRIDGE-REPAIR/REHABILITATION	FL Dept. of Transportation	A1-324
DT4448041	SR 934/NE 79 ST OVER INTRACOASTAL CANAL FENDER BRIDGE# 870085 & 870551			BRIDGE-REPAIR/REHABILITATION	FL Dept. of Transportation	A1-392
DT4106463	SR 934/NE 82 ST FROM SR 5/BISCAYNE BLVD TO NE BAYSHORE CT			RESURFACING	FL Dept. of Transportation	A1-168
DT4106464	SR 934/NE/NW 79 ST	FROM WEST OF I-95 (13 CT)	TO END OF SR 934/1 WAY PAIR	PD&E/EMO STUDY	FL Dept. of Transportation	A1-169
DT4106465	SR 934/NE/NW 79 ST	FROM WEST OF I-95 (13 CT)	TO END OF SR 934/1 WAY PAIR	ADD LANES & RECONSTRUCT	FL Dept. of Transportation	A1-170
DT4106466	SR 934/NE/NW 81/82 ST	FROM WEST OF I-95 (13 CT)	TO END OF SR 934/1 WAY PAIR	ROAD RECONSTRUCTION - 2 LANE	FL Dept. of Transportation	A1-171
DT4364791	SR 934/NW 74 ST	FROM E OF SR 826/PALMETTO EXPWY	TO E OF NW 69 AVE	INTERSECTION IMPROVEMENT	FL Dept. of Transportation	A1-321
DT4439091	SR 934/NW 74 ST/W-E 21 ST	FROM EAST OF W 4 AVE	TO E 4 AVE	RESURFACING	FL Dept. of Transportation	A1-374
DT4401772	SR 934/NW 79 ST	AT NW 22ND AVE		LIGHTING	FL Dept. of Transportation	A1-511
DT4401771	SR 934/NW 81/NW 82ST SIGNALIZED INTERSECTION LIGHTING	FROM NW 79 ST	TO NE 10 AVE	LIGHTING	FL Dept. of Transportation	A1-510
DT4332641	SR 94/KENDALL DR	FROM W OF SW 127 AVE	TO W OF SW 122 AVE	INTERSECTION IMPROVEMENT	FL Dept. of Transportation	A1-282
DT4377841	SR 94/KENDALL DR	FROM SR 997/KROME AVE	TO SR 5/S DIXIE HWY (BRT STUDY)	PD&E/EMO STUDY	FL Dept. of Transportation	A1-328
DT4332642	SR 94/KENDALL DR/SW 88 ST	FROM E OF SW 132 AVE	TO SW 122 AVE	RESURFACING	FL Dept. of Transportation	A1-283
DT4332643	SR 94/KENDALL DR/SW 88 ST	FROM E OF SW 150 AVE	TO E OF SW 132 AVE	RESURFACING	FL Dept. of Transportation	A1-283
DT4332644	SR 94/KENDALL DR/SW 88 ST MEDIAN MODIFICATION BETWEEN SW 149 AVE & SW 147 AVE			INTERSECTION IMPROVEMENT	FL Dept. of Transportation	A1-285
DT4425391	SR 944/NW 54 ST	AT NW 14 AVE		PEDESTRIAN SAFETY IMPROVEMENT	FL Dept. of Transportation	A1-528

## INDEX - 2021 TIP

TPO Proj. No.	FACILITY	From / Location	To / Location	TYPE OF WORK	RESPONSIBLE AGENCY	Page #
DT4364261	SR 948/NW 36 ST	FROM SR 826/PALMETTO EXPRESSWAY	TO SR 5/ US 1	MODAL SYSTEMS PLANNING	FL Dept. of Transportation	A1-321
DT4438531	SR 953/EAST 8 AVE	AT EAST 32ND ST		INTERSECTION IMPROVEMENT	FL Dept. of Transportation	A1-366
DT4439271	SR 953/LEJEUNE RD	FROM NORTH OF NW 79 ST	TO SOUTH OF NW 103 ST	RESURFACING	FL Dept. of Transportation	A1-380
DT4460021	SR 953/LEJEUNE RD/SW 42 AVE	FROM S DIXIE HWY	TO S OF ALTARA AVE	RESURFACING	FL Dept. of Transportation	A1-407
DT4385211	SR 953/NW 42 AVE WITH SR 948/NW 36 ST AND SR 25/OKEECHOBEE RD			TRANSPORTATION PLANNING	FL Dept. of Transportation	A1-337
DT4377821	SR 968/FLAGLER ST	FROM SR 821/HEFT	TO SR 5/BISCAYNE BLVD (BRT STUDY)	PD&E/EMO STUDY	FL Dept. of Transportation	A1-327
DT4244072	SR 968/SW 1 ST	AT SW SOUTH RIVER DR		LANDSCAPING	FL Dept. of Transportation	A1-200
DT4244071	SR 968/SW 1ST ST	AT MIAMI RIVER (BRIDGE #870660)		BRIDGE REPLACEMENT	FL Dept. of Transportation	A1-198
DT4293453	SR 969/MILAM DAIRY RD/NW 72 AVE	FROM N OF W FLAGLER ST	TO S OF NW 7 ST	RESURFACING	FL Dept. of Transportation	A1-238
DT4293451	SR 969/NW 72 AVE	FROM NW 25 ST	TO NW 74 ST	RESURFACING	FL Dept. of Transportation	A1-237
DT4293452	SR 969/NW 72 AVE	AT SR 934/NW 74 ST		INTERSECTION IMPROVEMENT	FL Dept. of Transportation	A1-237
DT4438901	SR 970/SR 5/DOWNTOWN DISTRIBUTOR RAMPS	FROM S MIAMI AVE	TO SE 2 AVE	RIGID PAVEMENT REHABILITATION	FL Dept. of Transportation	A1-368
DT4459981	SR 972/CORAL WAY/SW 3 AVE	FROM WEST OF SW 12 AVE	TO BRICKELL AVE	RESURFACING	FL Dept. of Transportation	A1-405
DT4444501	SR 972/SW 13 ST/SW 3RD AVE/CORAL WAY @ SW 15 RD			ROUNDABOUT	FL Dept. of Transportation	A1-387
DT4399241	SR 973/SW 87 AVE	FROM SW 27 ST	TO SW 20 TERRACE	INTERSECTION IMPROVEMENT	FL Dept. of Transportation	A1-347
DT4425411	SR 973/SW 87 AVE	AT SW 28 ST (TRAFFIC SIGNAL)		PEDESTRIAN SAFETY IMPROVEMENT	FL Dept. of Transportation	A1-529

## INDEX - 2021 TIP

TPO Proj. No.	FACILITY	From / Location	To / Location	TYPE OF WORK	RESPONSIBLE AGENCY	Page #
DT4363553	SR 976/BIRD RD/SW 40 ST	FROM SW 114 AVE	TO SW 102 AVE	DRAINAGE IMPROVEMENTS	FL Dept. of Transportation	A1-320
DT4460011	SR 976/BIRD RD/SW 40 ST	FROM E OF LAGUNA ST	TO WEST OF SW 38 AVE	RESURFACING	FL Dept. of Transportation	A1-406
DT4363551	SR 976/SW 40 ST	FROM EAST OF SW 102 AVE	TO EAST OF SW 87 AVE/GALLOWAY RD	RESURFACING	FL Dept. of Transportation	A1-318
DT4363552	SR 976/SW 40 ST	FROM EAST OF SW 117 AVE	TO EAST OF SW 102 AVE	RESURFACING	FL Dept. of Transportation	A1-319
DT4379231	SR 976/SW 40 ST	FROM SW 11500 BLOCK	TO SW 107 AVE	INTERSECTION IMPROVEMENT	FL Dept. of Transportation	A1-329
DT4459901	SR 976/SW 40 ST/BIRD RD	FROM EAST OF SW 87 AVE	TO WEST OF SR 826	RESURFACING	FL Dept. of Transportation	A1-401
DT4459911	SR 976/SW 40 ST/BIRD RD	FROM EAST OF SR 826	TO SW 58 AVE	RESURFACING	FL Dept. of Transportation	A1-402
DT4457451	SR 985/SW 107 AVE AND SW 24 ST			INTERSECTION IMPROVEMENT	FL Dept. of Transportation	A1-397
DT4399161	SR 989/ALLAPATTAH RD	AT SW 211 ST		INTERSECTION IMPROVEMENT	FL Dept. of Transportation	A1-342
DT4401761	SR 989/SW 112 AVE SIGNALIZED INTERSECTION LIGHTING	FROM JUST SOUTH OF US 1	TO SW 248 ST	LIGHTING	FL Dept. of Transportation	A1-508
DT4293411	SR 994/QUAIL ROOST	FROM EAST OF TURNPIKE	TO SR 5/US 1	RESURFACING - RIDE ONLY	FL Dept. of Transportation	A1-231
DT4293413	SR 994/QUAIL ROOST	FROM WEST OF SW 127 AVE	TO WEST OF SW 113 AVE	RESURFACING	FL Dept. of Transportation	A1-233
DT4293414	SR 994/QUAIL ROOST	AT HOMESTEAD AVE		INTERSECTION IMPROVEMENT	FL Dept. of Transportation	A1-234
DT4293415	SR 994/QUAIL ROOST	AT SW 122 AVE & SW 117 AVE		INTERSECTION IMPROVEMENT	FL Dept. of Transportation	A1-235
DT4293416	SR 994/QUAIL ROOST DR	AT SW 200 ST		TRAFFIC OPS IMPROVEMENT	FL Dept. of Transportation	A1-236
DT4293417	SR 994/QUAIL ROOST DR	FROM MIAMI-DADE TRANSIT BUSWAY	TO US-1	PEDESTRIAN SAFETY IMPROVEMENT	FL Dept. of Transportation	A1-236

## INDEX - 2021 TIP

TPO Proj. No.	FACILITY	From / Location	To / Location	TYPE OF WORK	RESPONSIBLE AGENCY	Page #
DT4439071	SR 994/QUAIL ROOST DR	FROM EAST OF KROME AVE	TO WEST OF SW 137 AVE	RESURFACING	FL Dept. of Transportation	A1-373
DT4401762	SR 994/QUAIL ROOST DR SIGNALIZED INTERSECTION LIGHTING	FROM SW 113 AVE	TO BUSWAY	LIGHTING	FL Dept. of Transportation	A1-509
DT4419611	SR 994/QUAIL ROOST DR/SW 200 ST OVER CANAL C-102 BRIDGE#870628			BRIDGE-REPAIR/REHABILITATION	FL Dept. of Transportation	A1-363
DT4293412	SR 994/QUAIL ROOST/SW 186 ST	FROM EAST OF HEFT	TO US 1/S DIXIE HWY	RESURFACING	FL Dept. of Transportation	A1-232
DT4458041	SR 994/SW 200 ST/QUAIL ROOST DR FR W OF SW 137 AVE TO E OF SW 127 AVE			PD&E/EMO STUDY	FL Dept. of Transportation	A1-399
DT4055751	SR 997/KROME AVE	FROM SR 5/US 1	TO SW 296 ST	FLEXIBLE PAVEMENT RECONSTRUCT.	FL Dept. of Transportation	A1-151
DT4055752	SR 997/KROME AVE	FROM S OF FLAGLER AVE	TO SW 296TH ST (BY-PASS)	PD&E/EMO STUDY	FL Dept. of Transportation	A1-152
DT4055753	SR 997/KROME AVE	FROM SR 5/US 1	TO LUCY ST	ADD LANES & RECONSTRUCT	FL Dept. of Transportation	A1-153
DT4055755	SR 997/KROME AVE	FROM SR 5/US 1	TO SW 296 ST W/EXCEPTIONS	RESURFACING	FL Dept. of Transportation	A1-153
DT4055759	SR 997/KROME AVE	FROM SW 312 ST/CAMPBELL DR	TO SW 296 ST (TRUCKBYPSS)	ADD LANES & REHABILITATE PVMNT	FL Dept. of Transportation	A1-156
DT4273691	SR 997/KROME AVE	FROM SW 296 ST	TO SOUTH OF SW 232 ST	ADD LANES & RECONSTRUCT	FL Dept. of Transportation	A1-201
DT4273692	SR 997/KROME AVE	FROM SW 232 ST	TO SOUTH OF SW 184 ST/EUREKA DR	ADD LANES & RECONSTRUCT	FL Dept. of Transportation	A1-202
DT4273693	SR 997/KROME AVE	FROM SW 184 ST	TO SOUTH OF SW 136 ST	ADD LANES & RECONSTRUCT	FL Dept. of Transportation	A1-203
DT4368771	SR 997/KROME AVE	FROM SR 5/US 1	TO SR 25/OKEECHOBEE RD (FHP)	TRAFFIC OPS IMPROVEMENT	FL Dept. of Transportation	A1-326
DT4380341	SR 997/KROME AVE	FROM SW 296 ST	TO SW 232 ST	LANDSCAPING	FL Dept. of Transportation	A1-331
DT4380342	SR 997/KROME AVE	FROM SW 232 ST	TO SW 184 ST	LANDSCAPING	FL Dept. of Transportation	A1-331

## INDEX - 2021 TIP

TPO Proj. No.	FACILITY	From / Location	To / Location	TYPE OF WORK	RESPONSIBLE AGENCY	Page #
DT4380343	SR 997/KROME AVE	FROM SW 184 ST	TO SW 136 ST	LANDSCAPING	FL Dept. of Transportation	A1-332
DT4380344	SR 997/KROME AVE	FROM SW 136 ST	TO SW 88 ST	LANDSCAPING	FL Dept. of Transportation	A1-333
DT4273695	SR 997/KROME AVE	AT SW 184 ST (G-757A WELL REPLACEMENT)		DRAINAGE IMPROVEMENTS	FL Dept. of Transportation	A1-204
DT4273694	SR 997/KROME AVE RELOCATE & RECONSTRUCT CONTROL STRUCTURE	AT C-102		DRAINAGE IMPROVEMENTS	FL Dept. of Transportation	A1-204
DT4055756	SR 998/SW 312 ST/CAMPBELL DR	FROM SR 997/KROME AVE	TO SR 5/US 1 (TRKBYPASS)	FLEXIBLE PAVEMENT RECONSTRUCT.	FL Dept. of Transportation	A1-154
DT4149641	SR 9A/I-95	FROM SOUTH OF MIAMI GARDENS DR	TO BROWARD COUNTY LINE	PD&E/EMO STUDY	FL Dept. of Transportation	A1-175
DT4149646	SR 9A/I-95	FROM US 1	TO DADE/BROWARD LINE	CORRIDOR/SUBAREA PLANNING	FL Dept. of Transportation	A1-175
DT4149647	SR 9A/I-95	FROM US 1/S DIXIE HIGHWAY	TO S OF NW 62 ST	PD&E/EMO STUDY	FL Dept. of Transportation	A1-176
DT4149648	SR 9A/I-95	FROM SOUTH OF NW 62 ST	TO NORTH OF NW 143 ST	PD&E/EMO STUDY	FL Dept. of Transportation	A1-176
DT4154564	SR 9A/I-95	FROM NB I-95 EXIT	TO NB SR 91 (INCLUDES AUX LANE)	WIDEN/RESURFACE EXIST LANES	FL Dept. of Transportation	A1-181
DT4234521	SR 9A/I-95	FROM NW 8 ST	TO NW 17TH ST	LANDSCAPING	FL Dept. of Transportation	A1-196
DT4234522	SR 9A/I-95	FROM NW 32 ST	TO NW 47 TER	LANDSCAPING	FL Dept. of Transportation	A1-197
DT4234523	SR 9A/I-95	FROM NW 155 ST	TO NW 170TH ST	LANDSCAPING	FL Dept. of Transportation	A1-197
DT4283585	SR 9A/I-95	FROM N OF BISCAYNE CANAL	TO SR 860/MIAMI GARDEN DR	WIDEN/RESURFACE EXIST LANES	FL Dept. of Transportation	A1-210
DT4293001	SR 9A/I-95	FROM NW 79 ST	TO NW 103 ST	RIGID PAVEMENT REHABILITATION	FL Dept. of Transportation	A1-228
DT4293002	SR 9A/I-95	FROM NW 8 ST	TO NW 29 ST	RIGID PAVEMENT RECONSTRUCTION	FL Dept. of Transportation	A1-229

## INDEX - 2021 TIP

TPO Proj. No.	FACILITY	From / Location	To / Location	TYPE OF WORK	RESPONSIBLE AGENCY	Page #
DT4293003	SR 9A/I-95	FROM NW 29 ST	TO NW 131 ST	RIGID PAVEMENT RECONSTRUCTION	FL Dept. of Transportation	A1-230
DT4439421	SR 9A/I-95 (SHOULDERS ONLY)	FROM SOUTH DIXIE HIGHWAY	TO SW 8TH ST	RIGID PAVEMENT REHABILITATION	FL Dept. of Transportation	A1-385
DT4457631	SR 9A/I-95 AUDIBLE PAVEMENT MARKINGS	FROM MP 0.00	TO 11.31	SIGNING/PAVEMENT MARKINGS	FL Dept. of Transportation	A1-398
DT4154561	SR 9A/I-95 EXPRESS	FROM NORTH OF SR 836/I-395	TO GOLDEN GLADES INTERCHANGE	ADD SPECIAL USE LANE	FL Dept. of Transportation	A1-179
DT4154569	SR 9A/I-95 EXPRESS FHP ENHANCED ENFORCEMENT			OTHER ITS	FL Dept. of Transportation	A1-183
DT4154567	SR 9A/I-95 EXPRESS LANES ITS OPERATIONS CONSULTANT CONTRACT			TECHNICAL ASSISTANCE	FL Dept. of Transportation	A1-182
DT4154568	SR 9A/I-95 EXPRESS OPERATIONS & MAINTENANCE			OTHER ITS	FL Dept. of Transportation	A1-182
DT4362021	SR 9A/I-95 EXPRESS OPERATIONS & MAINTENANCE			OTHER ITS	FL Dept. of Transportation	A1-311
DT4154563	SR 9A/I-95 EXPRESS OPERATIONS & MAINTENANCE			OTHER ITS	FL Dept. of Transportation	A1-180
DT4346761	SR 9A/I-95 EXPRESS OPERATIONS & MAINTENANCE INCIDENT MGMT/RD RANGERS			OTHER ITS	FL Dept. of Transportation	A1-292
DT2516844	SR 9A/I-95 GOLDEN GLADES INTERCHANGE PARK & RIDE (EAST LOT)			PARK AND RIDE LOTS	FL Dept. of Transportation	A1-14
DT2516841	SR 9A/I-95 GOLDEN GLADES MULTIMODAL TERMINAL			INTERMODAL HUB CAPACITY	FL Dept. of Transportation	A1-13
DT2516842	SR 9A/I-95 LEGAL CONSULTANT FOR GOLDEN GLADES MULTIMODAL TERMINAL			PARK AND RIDE LOTS	FL Dept. of Transportation	A1-13
TP4370534	SR 9A/I-95 NB	FROM NW 143 ST	TO GOLDEN GLADES INTERCHANGE & TURNPIKE CONNECTOR	NEW BRIDGE CONSTRUCTION	Florida's Turnpike	A2-38
DT4461931	SR 9A/I-95 NB FLYOVER RAMP OVER NW 17 & NW 20 ST - BRIDGE # 870724			BRIDGE-REPAIR/REHABILITATION	FL Dept. of Transportation	A1-409
DT4438941	SR 9A/I-95 RAMPS	AT SR 90/SW 8 ST AND SW 7 ST		RIGID PAVEMENT REHABILITATION	FL Dept. of Transportation	A1-368

## INDEX - 2021 TIP

TPO Proj. No.	FACILITY	From / Location	To / Location	TYPE OF WORK	RESPONSIBLE AGENCY	Page #
DT4438961	SR 9A/I-95 RAMPS SB OFF RAMP TO SW 25 RD			RIGID PAVEMENT REHABILITATION	FL Dept. of Transportation	A1-369
DT4231262	SR 9A/I-95 SB RAMP TO WB SR 836			INTERCHANGE IMPROVEMENT	FL Dept. of Transportation	A1-190
DT4448001	SR 9A/I-95 SB SOUTH OF NW 6 ST OVERHEAD SIGN 87S051			OVERHEAD SIGNING	FL Dept. of Transportation	A1-390
DT4309491	SR A1A/COLLINS AVE	FROM BAYVIEW DR	TO SR 856/192 ST	RESURFACING	FL Dept. of Transportation	A1-261
DT4309492	SR A1A/COLLINS AVE	FROM N OF HAULOVER INLET	TO S OF BAYVIEW DR	RESURFACING	FL Dept. of Transportation	A1-261
DT4309493	SR A1A/COLLINS AVE	FROM BAYVIEW DR	TO SR 856/192 ST	LIGHTING	FL Dept. of Transportation	A1-263
DT4418861	SR A1A/COLLINS AVE	AT 36TH, 83RD AND 87TH STREETS		PEDESTRIAN SAFETY IMPROVEMENT	FL Dept. of Transportation	A1-361
DT4439021	SR A1A/COLLINS AVE	FROM NORTH OF 26TH ST	TO 44TH ST/INDIAN CREEK DR	RESURFACING	FL Dept. of Transportation	A1-370
DT4439311	SR A1A/COLLINS AVE	FROM 44TH ST	TO 4700 BLOCK	RESURFACING	FL Dept. of Transportation	A1-381
DT4308132	SR A1A/COLLINS AVE AND INDIAN CRK DR	FROM 5800 BLOCK	TO SR 907/W 63 ST	RESURFACING - RIDE ONLY	FL Dept. of Transportation	A1-256
DT4438991	SR A1A/HARDING AVE/ABBOTT AVE	FROM NORTH OF 96TH ST	TO INDIAN CREEK DR	RESURFACING	FL Dept. of Transportation	A1-369
DT4308131	SR A1A/INDIAN CREEK DR	FROM ABBOTT AVE	TO SR 907/W 63 ST	RESURFACING - RIDE ONLY	FL Dept. of Transportation	A1-255
DT4434321	SR A1A/MACARTHUR CAUSEWAY	FROM SR 5/BISCAYNE BLV	TO SR 907/ALTON RD	BIKE PATH/TRAIL	FL Dept. of Transportation	A1-530
DT4461891	SR112-W 41 ST OVER INDIAN CREEK WATERWAY - BRIDGE # 870055			BRIDGE-REPAIR/REHABILITATION	FL Dept. of Transportation	A1-408
DT4399201	SR-7/NW 2 AVE	FROM S OF NW 183 ST	TO S OF NW 188 ST	INTERSECTION IMPROVEMENT	FL Dept. of Transportation	A1-345
TA0000062	State Transit Block Grant	Countywide		Operations	Miami-Dade Dept. of Transportation and Public Works (Transit)	A11-22

## INDEX - 2021 TIP

TPO Proj. No.	FACILITY	From / Location	To / Location	TYPE OF WORK	RESPONSIBLE AGENCY	Page #
TA4424971	STRATEGIC MIAMI AREA RAPID TRANSIT (SMART PLAN) PRIORITY PROJECTS			PRELIMINARY ENGINEERING	Miami-Dade Dept. of Transportation and Public Works (Transit)	A1-74
TA4424972	STRATEGIC MIAMI AREA RAPID TRANSIT (SMART PLAN) PRIORITY PROJECTS (2)			PRELIMINARY ENGINEERING	Miami-Dade Dept. of Transportation and Public Works (Transit)	A1-75
PW000338	Street Light Retrofits	Various locations		Safety retrofitting of existing street	Miami-Dade Dept. of Transportation and Public Works	A7-17
PW000029	Street Lighting Maintenance				Miami-Dade Dept. of Transportation and Public Works	A4-2
DT4409011	STRUCTURAL REPAIR MIAMI-DADE COUNTY			BRIDGE-ROUTINE MAINTENANCE	FL Dept. of Transportation	A1-441
DT4409012	STRUCTURAL REPAIR MIAMI-DADE COUNTY			BRIDGE-ROUTINE MAINTENANCE	FL Dept. of Transportation	A1-441
DT4409013	STRUCTURAL REPAIR MIAMI-DADE COUNTY			BRIDGE-ROUTINE MAINTENANCE	FL Dept. of Transportation	A1-442
DT4461151	STRUCTURAL REPAIR MIAMI-DADE COUNTY			BRIDGE-ROUTINE MAINTENANCE	FL Dept. of Transportation	A1-444
DT4461152	STRUCTURAL REPAIR MIAMI-DADE COUNTY			BRIDGE-ROUTINE MAINTENANCE	FL Dept. of Transportation	A1-444
DT4456101	STRUCTURE INSPECTIONS - MIAMI-DADE COUNTY			BRIDGE OPERATIONS	FL Dept. of Transportation	A1-442
TA4466871	SURFSIDE/BAL HARBOUR/BAY HARBOR ON-DEMAND SERVICES CONNECTION			OPERATING FOR FIXED ROUTE	Miami-Dade Dept. of Transportation and Public Works (Transit)	A1-90
PW0001055	SW 104 Street	SW 167 Avenue	SW 157 Avenue	Resurfacing	Miami-Dade Dept. of Transportation and Public Works	A5-92
PW000997	SW 104 Street and SW 79 Avenue			Traffic signal	Miami-Dade Dept. of Transportation and Public Works	A5-109
PW0001107	SW 107 Avenue	Quail Roost Drive	SW 160 Street	Widen from 2 to 4 lanes	Miami-Dade Dept. of Transportation and Public Works	A5-120
PW0001148	SW 107 Avenue	Quail Roost Drive	SW 160 Street	Widen from 2 to 4 lanes	Miami-Dade Dept. of Transportation and Public Works	A5-89
PW1000020	SW 107 Avenue & SW 160 Street	Intersection		Redesign: intersection	Miami-Dade Dept. of Transportation and Public Works	A16-8

## INDEX - 2021 TIP

TPO Proj. No.	FACILITY	From / Location	To / Location	TYPE OF WORK	RESPONSIBLE AGENCY	Page #
PW1000019	SW 107 Avenue & SW 184 Street	Intersection		Widening: for left turns	Miami-Dade Dept. of Transportation and Public Works	A16-8
PW0001151	SW 107 Avenue and SW 176 Street			Traffic circle	Miami-Dade Dept. of Transportation and Public Works	A5-101
PW1000012	SW 109 Court & SW 104 Street	Intersection		New Construction: left turn lane	Miami-Dade Dept. of Transportation and Public Works	A16-7
PW0001152	SW 109 Terrace and SW 104 Street			Intersection improvement	Miami-Dade Dept. of Transportation and Public Works	A5-102
PW1000011	SW 112 Avenue & Kendall Drive	Intersection		New Construction: right turn lane	Miami-Dade Dept. of Transportation and Public Works	A16-6
PW0000191	SW 112 St & SW 112 AV			Congestion Management	Miami-Dade Dept. of Transportation and Public Works	A16-4
PW0001085	SW 112 Street	SW 137 Avenue	SW 122 Avenue	Resurfacing	Miami-Dade Dept. of Transportation and Public Works	A5-93
PW0001007	SW 112 Street West of SW 108 Court (R/R Crossing)			Resurfacing	Miami-Dade Dept. of Transportation and Public Works	A5-100
PW000941	SW 117 Avenue	SW 104 Street	SW 88 Street	Resurfacing	Miami-Dade Dept. of Transportation and Public Works	A5-94
PW000942	SW 117 Avenue	SW 88 Street	SW 72 Street	Resurfacing	Miami-Dade Dept. of Transportation and Public Works	A5-94
PW000977	SW 117 Avenue	SW 40 Street	SW 8 Street	Resurfacing	Miami-Dade Dept. of Transportation and Public Works	A5-13
PW000992	SW 117 Avenue	US-1	SW 184 Street	Road reconstruction/Traffic operational improvements	Miami-Dade Dept. of Transportation and Public Works	A5-121
PW0001075	SW 117 Avenue	SW 72 Street	SW 56 Street	Resurfacing	Miami-Dade Dept. of Transportation and Public Works	A5-95
PW0001162	SW 117 Avenue	SW 152 Street	SW 104 Street	Resurfacing	Miami-Dade Dept. of Transportation and Public Works	A5-93
PW0001163	SW 117 Avenue	SW 56 Street	SW 47 Street	Resurfacing	Miami-Dade Dept. of Transportation and Public Works	A5-95
PW000831	SW 117 Avenue and SW 104 Street			Intersection improvement	Miami-Dade Dept. of Transportation and Public Works	A5-102

## INDEX - 2021 TIP

TPO Proj. No.	FACILITY	From / Location	To / Location	TYPE OF WORK	RESPONSIBLE AGENCY	Page #
PW0001036	SW 117 Avenue and SW 248 Street			Traffic signal	Miami-Dade Dept. of Transportation and Public Works	A5-133
PW0001061	SW 122 Avenue and SW 106 Street			Traffic signal	Miami-Dade Dept. of Transportation and Public Works	A5-110
PW000957	SW 122 Avenue and SW 26 Street			Intersection improvement	Miami-Dade Dept. of Transportation and Public Works	A5-79
PW0000221	SW 127 AV & Coral Way			Congestion Management	Miami-Dade Dept. of Transportation and Public Works	A16-5
PW000028	SW 127 AV & SW 26 St			Congestion Management	Miami-Dade Dept. of Transportation and Public Works	A16-5
PW0001076	SW 127 Avenue	SW 136 Street	SW 128 Street	Widen from 2 to 4 lanes	Miami-Dade Dept. of Transportation and Public Works	A5-90
PW201908	SW 127 Avenue	SW 8 Street	SW 6 Street	Resurfacing	Miami-Dade Dept. of Transportation and Public Works	A5-79
PW0001103	SW 127 Avenue	SW 42 Street	Coral Way	Resurfacing	Miami-Dade Dept. of Transportation and Public Works	A5-78
PW0001149	SW 127 Avenue	SW 144 Street	SW 136 Street	Add 2 lanes/New 4 lanes	Miami-Dade Dept. of Transportation and Public Works	A5-90
PW000905	SW 127 Avenue and SW 124 Street			Intersection improvement	Miami-Dade Dept. of Transportation and Public Works	A5-103
PW000950	SW 127 Avenue and SW 200 Street			Intersection improvement	Miami-Dade Dept. of Transportation and Public Works	A5-132
PW0001093	SW 127 Avenue and SW 34 Street			Traffic signal	Miami-Dade Dept. of Transportation and Public Works	A5-82
PW0001062	SW 127 Avenue and SW 76 Street			Traffic signal	Miami-Dade Dept. of Transportation and Public Works	A5-110
PW0001086	SW 134 Avenue/SW 132 Avenue	SW 120 Street	SW 104 Street	Resurfacing	Miami-Dade Dept. of Transportation and Public Works	A5-96
PW000001	SW 136 St	US 1	SW 67 Ave	Congestion Management	Miami-Dade Dept. of Transportation and Public Works	A16-3
PW000875	SW 136 Street	SW 82 Avenue	Old Cutler Road	Resurfacing	Miami-Dade Dept. of Transportation and Public Works	A5-97

## INDEX - 2021 TIP

TPO Proj. No.	FACILITY	From / Location	To / Location	TYPE OF WORK	RESPONSIBLE AGENCY	Page #
PW0001150	SW 136 Street	SW 97 Avenue	US-1	Resurfacing	Miami-Dade Dept. of Transportation and Public Works	A5-96
PW000775	SW 136 Street East of SW 72 Avenue			Bridge replacement (#874420)	Miami-Dade Dept. of Transportation and Public Works	A5-91
PW20040343	SW 137 Ave	US-1	SW 200 St	Completion as two (2) continuous lanes	Miami-Dade Dept. of Transportation and Public Works	A7-9
PW20040344	SW 137 Ave	SR-821 (HEFT)	US-1	Widen from 2 to 4 lanes	Miami-Dade Dept. of Transportation and Public Works	A7-9
PS0000017	SW 137 Avenue	Sunset Drive	Kendall Drive	Widening: to 6 lanes	Private Sector	A8-2
PW000993	SW 137 Avenue	US-1	SW 200 Street	Completion as two (2) continuous lanes	Miami-Dade Dept. of Transportation and Public Works	A5-121
PW0001114	SW 137 Avenue	HEFT	US-1	Widen from 2 to 4 lanes	Miami-Dade Dept. of Transportation and Public Works	A5-122
PW0001153	SW 137 Avenue	SW 88 Street	SW 72 Street	Intersection improvement	Miami-Dade Dept. of Transportation and Public Works	A5-104
PW0001003	SW 137 Avenue and SW 11 Street			Traffic signal	Miami-Dade Dept. of Transportation and Public Works	A5-82
PW000837	SW 137 Avenue and SW 136 Street			Intersection improvement	Miami-Dade Dept. of Transportation and Public Works	A5-104
PW000832	SW 137 Avenue and SW 152 Street			Intersection improvement	Miami-Dade Dept. of Transportation and Public Works	A5-103
PW0001104	SW 137 Avenue and SW 18 Street			Intersection improvement	Miami-Dade Dept. of Transportation and Public Works	A5-80
PW000958	SW 137 Avenue and SW 26 Street			Intersection improvement	Miami-Dade Dept. of Transportation and Public Works	A5-80
PW000834	SW 137 Avenue and SW 56 Street			Intersection improvement	Miami-Dade Dept. of Transportation and Public Works	A5-105
PW0001155	SW 138 Avenue and SW 136 Street			Traffic signal	Miami-Dade Dept. of Transportation and Public Works	A5-111
PW0001008	SW 138 Avenue and SW 56 Street			Traffic signal	Miami-Dade Dept. of Transportation and Public Works	A5-111

## INDEX - 2021 TIP

TPO Proj. No.	FACILITY	From / Location	To / Location	TYPE OF WORK	RESPONSIBLE AGENCY	Page #
PW000608	SW 142 Avenue	SW 26 Street	SW 8 Street	Re-aligning roadway, intersection improvements, milling and resurfacing.	Miami-Dade Dept. of Transportation and Public Works	A5-77
PW000111 1	SW 142 Avenue and SW 268 Street			Traffic signal	Miami-Dade Dept. of Transportation and Public Works	A5-133
PW000115 4	SW 142 Avenue and SW 42 Street			Intersection improvement	Miami-Dade Dept. of Transportation and Public Works	A5-105
PW000105 7	SW 147 Avenue	SW 104 Street	SW 88 Street	Resurfacing	Miami-Dade Dept. of Transportation and Public Works	A5-97
PW000835	SW 147 Avenue and SW 104 Street			Intersection improvement	Miami-Dade Dept. of Transportation and Public Works	A5-106
PW000111 2	SW 147 Avenue and SW 216 Street			Traffic signal	Miami-Dade Dept. of Transportation and Public Works	A5-134
PW000108 7	SW 147 Avenue and SW 47 Street			Traffic signal	Miami-Dade Dept. of Transportation and Public Works	A5-112
PW000968	SW 149 Avenue and SW 26 Street			Intersection improvement	Miami-Dade Dept. of Transportation and Public Works	A5-81
PW000002	SW 152 Ave	US 1	Old Cutler Rd	Congestion Management	Miami-Dade Dept. of Transportation and Public Works	A16-3
PW000014 8	SW 152 Avenue	SW 312 Street	US-1	Widen from 2 to 4 lanes	Miami-Dade Dept. of Transportation and Public Works	A5-122
PW202109	SW 152 Avenue	SW 56 Street	E Meadow Lake Drive	Resurfacing.	Miami-Dade Dept. of Transportation and Public Works	A5-87
PW202110	SW 152 Avenue / SW 47 Street	SW 42 Street	SW 147 Avenue	Resurfacing.	Miami-Dade Dept. of Transportation and Public Works	A5-88
PW000877	SW 152 Avenue and SW 104 Street			Intersection improvement	Miami-Dade Dept. of Transportation and Public Works	A5-107
PW000833	SW 152 Avenue and SW 72 Street			Intersection improvement	Miami-Dade Dept. of Transportation and Public Works	A5-107
PW000013 1	SW 152 Street	SW 157 Avenue	SW 147 Avenue	Widen from 2 to 4 lanes	Miami-Dade Dept. of Transportation and Public Works	A5-91
PW000841	SW 152 Street and SW 117 Avenue			Intersection improvement	Miami-Dade Dept. of Transportation and Public Works	A5-108

## INDEX - 2021 TIP

TPO Proj. No.	FACILITY	From / Location	To / Location	TYPE OF WORK	RESPONSIBLE AGENCY	Page #
PW000828	SW 152 Street and US-1			Intersection improvement	Miami-Dade Dept. of Transportation and Public Works	A5-106
PW0001156	SW 154 Avenue and SW 80 Street			Traffic signal	Miami-Dade Dept. of Transportation and Public Works	A5-112
PW0000127	SW 157 Avenue	SW 42 Street	SW 8 Street	Widen from 2 to 4 lanes	Miami-Dade Dept. of Transportation and Public Works	A5-77
PW0001058	SW 157 Avenue	SW 104 Street	SW 88 Street	Resurfacing	Miami-Dade Dept. of Transportation and Public Works	A5-98
PW0001019	SW 157 Avenue and SW 136 Street			Traffic signal	Miami-Dade Dept. of Transportation and Public Works	A5-113
PW0001063	SW 157 Avenue and SW 140 Street			Traffic signal	Miami-Dade Dept. of Transportation and Public Works	A5-113
PW000919	SW 16 Street and SW 71 Court (R/R Crossing)			Resurfacing	Miami-Dade Dept. of Transportation and Public Works	A5-14
PW0001100	SW 162 Avenue and SW 104 Street			Traffic signal	Miami-Dade Dept. of Transportation and Public Works	A5-114
PW201911	SW 162 Avenue and SW 320 Street			Traffic signal	Miami-Dade Dept. of Transportation and Public Works	A5-134
PW0001052	SW 162 Avenue and SW 328 Street			Intersection improvement	Miami-Dade Dept. of Transportation and Public Works	A5-132
PW000947	SW 162 Avenue and SW 88 Street			Intersection improvement	Miami-Dade Dept. of Transportation and Public Works	A5-108
PW000826	SW 168 Street	SW 78 Avenue	Old Cutler Road	Resurfacing	Miami-Dade Dept. of Transportation and Public Works	A5-98
PW000944	SW 184 Street	SW 124 Avenue	HEFT	Resurfacing	Miami-Dade Dept. of Transportation and Public Works	A5-99
PW000945	SW 184 Street	HEFT	US-1	Resurfacing	Miami-Dade Dept. of Transportation and Public Works	A5-99
PW0001110	SW 184 Street	US-1	Old Cutler Road	Resurfacing	Miami-Dade Dept. of Transportation and Public Works	A5-127
PW0001054	SW 184 Street and SW 152 Avenue			Traffic signal	Miami-Dade Dept. of Transportation and Public Works	A5-135

## INDEX - 2021 TIP

TPO Proj. No.	FACILITY	From / Location	To / Location	TYPE OF WORK	RESPONSIBLE AGENCY	Page #
PW0001053	SW 184 Street and SW 157 Avenue			Traffic signal	Miami-Dade Dept. of Transportation and Public Works	A5-135
PW0001171	SW 187 Avenue	SW 200 Street	SW 192 Street	Resurfacing	Miami-Dade Dept. of Transportation and Public Works	A5-127
PW000005	SW 200 St/Caribbean Blvd	SW 127 Ave	Coral Sea Rd	Congestion Management	Miami-Dade Dept. of Transportation and Public Works	A16-3
PW0001115	SW 200 Street	Quail Roost Drive	US-1	Widen from 2 to 4 lanes	Miami-Dade Dept. of Transportation and Public Works	A5-123
PW0001172	SW 200 Street	SW 187 Avenue	SW 182 Avenue	Resurfacing	Miami-Dade Dept. of Transportation and Public Works	A5-128
PW0001079	SW 211 Street	US-1	HEFT	Resurfacing	Miami-Dade Dept. of Transportation and Public Works	A5-128
PW000722	SW 216 Street	SW 127 Avenue	HEFT	Drainage improvements design	Miami-Dade Dept. of Transportation and Public Works	A5-123
PW20040348	SW 216 Street	SW 127 Avenue	HEFT	Curb & Gutter, Traffic Operational Improv.	Miami-Dade Dept. of Transportation and Public Works	A7-11
PW0001173	SW 216 Street	SW 200 Avenue	SW 194 Avenue	Resurfacing	Miami-Dade Dept. of Transportation and Public Works	A5-129
PW0001049	SW 216 Street and SW 187 Avenue			Resurfacing	Miami-Dade Dept. of Transportation and Public Works	A5-129
PW201902	SW 22 Avenue	US-1	Coral Way	Resurfacing	Miami-Dade Dept. of Transportation and Public Works	A5-36
PS0000313	SW 232 Street (South side)	SW 112 Avenue	SW 107 Avenue	1/2 of R4.4 (R4.4 four lane divided)	Private Sector	A8-3
PW0001116	SW 24 Street	SW 107 Avenue	SW 87 Avenue	Widen from 4 to 6 lanes	Miami-Dade Dept. of Transportation and Public Works	A5-2
PW0001117	SW 24 Street	SW 117 Avenue	SW 107 Avenue	Widen from 4 to 6 lanes	Miami-Dade Dept. of Transportation and Public Works	A5-2
PW000920	SW 24 Street and SW 72 Avenue (R/R Crossing)			Resurfacing	Miami-Dade Dept. of Transportation and Public Works	A5-14
PW0001080	SW 248 Street	SW 97 Avenue	SW 87 Avenue	Resurfacing	Miami-Dade Dept. of Transportation and Public Works	A5-130

## INDEX - 2021 TIP

TPO Proj. No.	FACILITY	From / Location	To / Location	TYPE OF WORK	RESPONSIBLE AGENCY	Page #
PW0000215	SW 264 Street	SW 147 Avenue	US-1	New 2 lane road with center turn lane	Miami-Dade Dept. of Transportation and Public Works	A5-124
PW0001051	SW 264 Street and SW 157 Avenue			Resurfacing	Miami-Dade Dept. of Transportation and Public Works	A5-130
PW0000149	SW 268 Street	US-1	SW 112 Avenue	Continuous left turn lane along SW 268 Street, water main installation	Miami-Dade Dept. of Transportation and Public Works	A5-124
PS0000303	SW 280 Street	SW 142 Avenue	SW 152 Avenue	Modification of existing improvements	Private Sector	A8-3
PW000994	SW 304 Street Bridge	SW 159 Avenue	SW 158 Avenue	Study	Miami-Dade Dept. of Transportation and Public Works	A5-126
PW20040342	SW 312 St (Campbell)	SW 187 Ave	SW 177 Ave	Widen to 5 lanes	Miami-Dade Dept. of Transportation and Public Works	A7-9
DT4406681	SW 312 ST/CAMPBELL DR	FROM SR 997/KROME AVE	TO SR 5/US 1	LANDSCAPING	FL Dept. of Transportation	A1-516
PW0001095	SW 312 Street and Malibu Way			Traffic signal	Miami-Dade Dept. of Transportation and Public Works	A5-136
PW671605	SW 328 St	US-1	SW 162 Ave	Widen from 2 to 4 lanes	Miami-Dade Dept. of Transportation and Public Works	A5-125
PW000723	SW 328 Street	SW 187 Avenue	US-1	Roadway improvements	Miami-Dade Dept. of Transportation and Public Works	A5-125
DT4055757	SW 336 ST/DAVIS PKWY	FROM W OF SR 997/KROME AVE	TO US 1 (TRUCK BYPASS)	FLEXIBLE PAVEMENT RECONSTRUCT.	FL Dept. of Transportation	A1-155
PW000949	SW 344 Street	US-1	SW 172 Avenue	Roadway improvements	Miami-Dade Dept. of Transportation and Public Works	A5-126
PW201909	SW 344 Street	SW 132 Avenue	SW 97 Avenue	Resurfacing	Miami-Dade Dept. of Transportation and Public Works	A5-131
PW0001113	SW 344 Street and SE 13 Avenue			Traffic signal	Miami-Dade Dept. of Transportation and Public Works	A5-136
PW0001068	SW 37 Avenue and Poinciana Avenue			Traffic signal	Miami-Dade Dept. of Transportation and Public Works	A5-45
PW000955	SW 42 Avenue and Coral Gables Canal			Bridge replacement (#874275)	Miami-Dade Dept. of Transportation and Public Works	A5-142

## INDEX - 2021 TIP

TPO Proj. No.	FACILITY	From / Location	To / Location	TYPE OF WORK	RESPONSIBLE AGENCY	Page #
PW0001083	SW 42 Street	SW 162 Avenue	SW 157 Avenue	Widen from 2 to 4 lanes	Miami-Dade Dept. of Transportation and Public Works	A5-89
PW202108	SW 47 Street	SW 157 Avenue	N Meadow Lake Dr	Resurfacing.	Miami-Dade Dept. of Transportation and Public Works	A5-87
PW000010	SW 56 St\Miller Dr	SW 127 Ave	SR 959/SW 57 Ave	Congestion Management	Miami-Dade Dept. of Transportation and Public Works	A16-4
PW0001120	SW 62 Avenue	SW 64 Street	SW 56 Street	Resurfacing	Miami-Dade Dept. of Transportation and Public Works	A5-10
PW000003	SW 67 Ave/Ludlam Rd	SR 992/SW 152 St	SR 968/Flagler St	Congestion Management	Miami-Dade Dept. of Transportation and Public Works	A16-3
PW000859	SW 67 Avenue and SW 33 Street			Traffic signal	Miami-Dade Dept. of Transportation and Public Works	A5-19
DT4326395	SW 7/SW 8 ST	FROM US 1/BRICKELL AVE	TO SR 9/SW 27 AVE	TRANSPORTATION PLANNING	FL Dept. of Transportation	A1-277
PW0001168	SW 77 Avenue and SW 136 Street			Traffic signal	Miami-Dade Dept. of Transportation and Public Works	A5-109
PW0001121	SW 82 Avenue	SW 40 Street	SW 43 Terrace	Resurfacing	Miami-Dade Dept. of Transportation and Public Works	A5-10
PW0001060	SW 82 Avenue and SW 168 Street			Traffic circle	Miami-Dade Dept. of Transportation and Public Works	A5-101
PW1000024	SW 87 Avenue & SW 128 Street	Intersection		New Construction: 2 lanes	Miami-Dade Dept. of Transportation and Public Works	A16-9
PW1000023	SW 87 Avenue & SW 48 Street	Intersection		Extension: left turn lane	Miami-Dade Dept. of Transportation and Public Works	A16-8
PW1000021	SW 87 Avenue & SW 96 Street	Intersection		New Construction: left turn lanes	Miami-Dade Dept. of Transportation and Public Works	A16-8
PW201910	SW 87 Avenue and SW 184 Street			Intersection Improvement	Miami-Dade Dept. of Transportation and Public Works	A5-131
PW0001099	SW 92 Avenue	SW 8 Street	120ft North	Resurfacing	Miami-Dade Dept. of Transportation and Public Works	A5-11
PW1000022	SW 92 Avenue & SW 64 Street	Intersection		New Construction: left turn lanes	Miami-Dade Dept. of Transportation and Public Works	A16-8

## INDEX - 2021 TIP

TPO Proj. No.	FACILITY	From / Location	To / Location	TYPE OF WORK	RESPONSIBLE AGENCY	Page #
PW0001125	SW 92 Avenue and SW 68 Street			Intersection improvement	Miami-Dade Dept. of Transportation and Public Works	A5-16
PW0000171	SW 97 AV & SW 184 St			Congestion Management	Miami-Dade Dept. of Transportation and Public Works	A16-4
PW1000018	SW 97 Avenue & SW 48 Street	Intersection		Signal modification / Extension: left turn lane	Miami-Dade Dept. of Transportation and Public Works	A16-8
PW0001072	SW 97 Avenue and SW 28 Street			Traffic signal	Miami-Dade Dept. of Transportation and Public Works	A5-18
PW000035	T.O.P.I.C.S.			Intersection improvements: T.O.P.I.C.S.	Miami-Dade Dept. of Transportation and Public Works	A5-26
PW000041	T.O.P.I.C.S.			Intersection improvements: T.O.P.I.C.S.	Miami-Dade Dept. of Transportation and Public Works	A5-48
PW000046	T.O.P.I.C.S.			Intersection improvements: T.O.P.I.C.S.	Miami-Dade Dept. of Transportation and Public Works	A5-74
PW000056	T.O.P.I.C.S.			Intersection improvements: T.O.P.I.C.S.	Miami-Dade Dept. of Transportation and Public Works	A5-116
PW000061	T.O.P.I.C.S.	Various Locations		Intersection improvements: T.O.P.I.C.S.	Miami-Dade Dept. of Transportation and Public Works	A5-139
PW000069	T.O.P.I.C.S.			Intersection improvements: T.O.P.I.C.S.	Miami-Dade Dept. of Transportation and Public Works	A5-152
PW000073	T.O.P.I.C.S.			Intersection improvements: T.O.P.I.C.S.	Miami-Dade Dept. of Transportation and Public Works	A5-161
PW000082	T.O.P.I.C.S.			Intersection improvements: T.O.P.I.C.S.	Miami-Dade Dept. of Transportation and Public Works	A5-146
PW000786	Tamiami Canal Bridge Replacement			Bridge replacement (#874135)	Miami-Dade Dept. of Transportation and Public Works	A5-31
SP644300	Terminal Bulkheads Future Repairs	Dante B. Fascell PORTMIAMI	North Channel	Program for cruise terminal bulkhead repairs bays 0-65b	Miami-Dade Seaport Department	A10-6
DT4355014	THE UNDERLINE	FROM SOUTHWEST 19 AVE	TO DADELAND SOUTH METRORAIL STN	BIKE PATH/TRAIL	FL Dept. of Transportation	A1-502
TA000103	The Underline- MPATH / BRICKELL Backyard Project	Miami River	SW 13 Street	Engineering / Construction	Miami-Dade Dept. of Transportation and Public Works (Transit)	A11-2

## INDEX - 2021 TIP

TPO Proj. No.	FACILITY	From / Location	To / Location	TYPE OF WORK	RESPONSIBLE AGENCY	Page #
DT4355011	THE UNDERLINE- MPATH/ BRICKELL BACKYARD PROJECT			BIKE PATH/TRAIL	FL Dept. of Transportation	A1-501
TP4150512	THERMO FOR WIDEN HEFT	FROM S OF KILLIAN PKWY	TO N OF SW72 ST	SIGNING/PAVEMENT MARKINGS	Florida's Turnpike	A2-6
TP4060966	THERMOPLASTIC FOR HEFT AET PHASE II (MP 19 - 26)			SIGNING/PAVEMENT MARKINGS	Florida's Turnpike	A2-3
TP4311002	THERMOPLASTIC FOR HEFT RESURFACING	FROM MP 33.2	TO MP 40.15	SIGNING/PAVEMENT MARKINGS	Florida's Turnpike	A2-25
TP4154883	THERMOPLASTIC FOR HEFT WIDENING	FROM SW 216 TH ST	TO N OF EUREKA DR	SIGNING/PAVEMENT MARKINGS	Florida's Turnpike	A2-12
TP4271462	THERMOPLASTIC FOR HEFT WIDENING	FROM N OF SW 72 ST	TO BIRD RD	SIGNING/PAVEMENT MARKINGS	Florida's Turnpike	A2-21
TP4355422	THERMOPLASTIC FOR HEFT WIDENING NW106TH TO I-75 (MP34 TO 39)			SIGNING/PAVEMENT MARKINGS	Florida's Turnpike	A2-29
TP4060963	THERMOPLASTIC FOR WIDEN HEFT	FROM NORTH OF EUREKA	TO SOUTH OF KILLIAN	SIGNING/PAVEMENT MARKINGS	Florida's Turnpike	A2-2
TP4150515	THERMOPLASTIC FOR WIDEN HEFT	FROM BIRD RD	TO SR 836	SIGNING/PAVEMENT MARKINGS	Florida's Turnpike	A2-8
TP4233723	THERMOPLASTIC WIDEN HEFT	FROM SW 288TH ST	TO SW 216TH ST, MP 5 - 11	SIGNING/PAVEMENT MARKINGS	Florida's Turnpike	A2-15
APK031A	TMB Relocate Airfield Rotating Beacon	Miami Executive Airport	Miami Executive Airport westside airfield	Install Miscellaneous NAVAIDS	Miami-Dade Aviation Dept	A9-5
APAA157A	TMB Replace Pedestrian Gates	Miami Executive Airport	Miami Executive Airport	Security Enhancements (access control)	Miami-Dade Aviation Dept	A9-2
APW125A	TMB Taxiway "H" Eastward Extension	Tamiami Executive Airport East edge of Taxiway H4	Tamiami Executive Airport Taxiway E		Miami-Dade Aviation Dept	A9-12
APAA157E	TNT Installation of CCTV Cameras	Dade-Collier Training and Transition Airport	Dade-Collier Training and Transition Airport	Security Enhancements (access control)	Miami-Dade Aviation Dept	A9-3
APAA157D	TNT Installation of New Vehicle Main Entrance with Keypad	Dade-Collier Training and Transition Airport	Dade-Collier Training and Transition Airport	Security Enhancements (access control)	Miami-Dade Aviation Dept	A9-3
APAA157F	TNT Procurement of No Trespassing Signage	Dade-Collier Training and Transition Airport	Dade-Collier Training and Transition Airport	Install Guidance Signs	Miami-Dade Aviation Dept	A9-3

## INDEX - 2021 TIP

TPO Proj. No.	FACILITY	From / Location	To / Location	TYPE OF WORK	RESPONSIBLE AGENCY	Page #
DT1043	TOLL OPERATIONS MIAMI-DADE EXPRESSWAY - DOLPHIN			TOLL PLAZA	FL Dept. of Transportation	A1-95
PW000807	TOPICS	Various Locations		Intersection improvements: T.O.P.I.C.S.	Miami-Dade Dept. of Transportation and Public Works	A5-85
TA4443541	TOWN OF CUTLER BAY - CUTLER BAY EXPRESS			TRANSIT SERVICE DEMONSTRATION	Miami-Dade Dept. of Transportation and Public Works (Transit)	A1-78
TA4443551	TOWN OF MEDLEY - CENTRAL COMMUTER ROUTE			TRANSIT SERVICE DEMONSTRATION	Miami-Dade Dept. of Transportation and Public Works (Transit)	A1-79
DT4416431	TOWN OF MIAMI LAKES - 59 AVE TRANSPORTATION IMPROVEMENTS PROJECT			BIKE LANE/SIDEWALK	FL Dept. of Transportation	A1-525
DT4460571	TOWN OF MIAMI LAKES - FAIRWAY DR BIKE LANES & CROSSWALK IMPROVEMENTS			BIKE LANE/SIDEWALK	FL Dept. of Transportation	A1-554
DT4408491	TOWN OF MIAMI LAKES - GREEN 2.0			BIKE PATH/TRAIL	FL Dept. of Transportation	A1-521
TA4466601	TOWN OF MIAMI LAKES - MIAMI LAKES FREEBEE PUBLIC TRANSIT SERVICE EXPAN			TRANSIT SERVICE DEMONSTRATION	Miami-Dade Dept. of Transportation and Public Works (Transit)	A1-88
DT4416471	TOWN OF MIAMI LAKES - NW 79 CT TRANSPORTATION IMPROVEMENTS PROJECT			BIKE LANE/SIDEWALK	FL Dept. of Transportation	A1-527
TA0000093	Track & Guideway Rehabilitation	Various		Rehabilitate Guideway	Miami-Dade Dept. of Transportation and Public Works (Transit)	A11-24
PW000036	Traffic Control Devices			Signalization	Miami-Dade Dept. of Transportation and Public Works	A5-26
PW000042	Traffic Control Devices			Signalization	Miami-Dade Dept. of Transportation and Public Works	A5-48
PW000047	Traffic Control Devices			Signalization	Miami-Dade Dept. of Transportation and Public Works	A5-75
PW000053	Traffic Control Devices			Signalization	Miami-Dade Dept. of Transportation and Public Works	A5-85
PW000057	Traffic Control Devices			Signalization	Miami-Dade Dept. of Transportation and Public Works	A5-117
PW000062	Traffic Control Devices			Signalization	Miami-Dade Dept. of Transportation and Public Works	A5-139

## INDEX - 2021 TIP

TPO Proj. No.	FACILITY	From / Location	To / Location	TYPE OF WORK	RESPONSIBLE AGENCY	Page #
PW000070	Traffic Control Devices			Signalization	Miami-Dade Dept. of Transportation and Public Works	A5-152
PW000074	Traffic Control Devices			Signalization	Miami-Dade Dept. of Transportation and Public Works	A5-161
PW000083	Traffic Control Devices			Signalization	Miami-Dade Dept. of Transportation and Public Works	A5-147
PW000102	Traffic Control Devices (Equip.& Mat.)				Miami-Dade Dept. of Transportation and Public Works	A4-2
DT4352013	TRAFFIC ENGINEERING DATA COLLECTION - CONTINUING SERVICES CONTRACT			TRAFFIC CONTROL DEVICES/SYSTEM	FL Dept. of Transportation	A1-298
DT4292861	TRAFFIC ENGINEERING ROADWAY DESIGN & STRUCTURAL ANALYSIS CONSULTANT			PRELIMINARY ENGINEERING	FL Dept. of Transportation	A1-226
DT4292851	TRAFFIC ENGINEERING STUDIES & ENGINEERING REVIEWS CONSULTANT			PRELIMINARY ENGINEERING	FL Dept. of Transportation	A1-224
DT4292852	TRAFFIC ENGINEERING STUDIES & ENGINEERING REVIEWS CONSULTANT			PRELIMINARY ENGINEERING	FL Dept. of Transportation	A1-224
DT4292853	TRAFFIC ENGINEERING STUDIES & ENGINEERING REVIEWS CONSULTANT			PRELIMINARY ENGINEERING	FL Dept. of Transportation	A1-225
DT4292854	TRAFFIC ENGINEERING STUDIES & ENGINEERING REVIEWS CONSULTANT			TRAFFIC OPS IMPROVEMENT	FL Dept. of Transportation	A1-225
DT4292862	TRAFFIC ENGINEERING SUPPORT SERVICES CONSULTANT			PRELIMINARY ENGINEERING	FL Dept. of Transportation	A1-226
DT4292864	TRAFFIC ENGINEERING SUPPORT SERVICES CONSULTANT			PRELIMINARY ENGINEERING	FL Dept. of Transportation	A1-227
DT4292866	TRAFFIC ENGINEERING SUPPORT SERVICES CONSULTANT			TRAFFIC OPS IMPROVEMENT	FL Dept. of Transportation	A1-227
DT4292867	TRAFFIC ENGINEERING SUPPORT SERVICES CONSULTANT			TRAFFIC OPS IMPROVEMENT	FL Dept. of Transportation	A1-228
DT4390311	TRAFFIC OPERATIONS CONSULTANT SUPPORT SERVICES			FUNDING ACTION	FL Dept. of Transportation	A1-504
DT4390312	TRAFFIC OPERATIONS CONSULTANT SUPPORT SERVICES			FUNDING ACTION	FL Dept. of Transportation	A1-505

## INDEX - 2021 TIP

TPO Proj. No.	FACILITY	From / Location	To / Location	TYPE OF WORK	RESPONSIBLE AGENCY	Page #
DT4390313	TRAFFIC OPERATIONS CONSULTANT SUPPORT SERVICES			FUNDING ACTION	FL Dept. of Transportation	A1-505
DT4456801	TRAFFIC OPERATIONS ENGINEERING CONSULTANT SUPPORT			PRELIMINARY ENGINEERING	FL Dept. of Transportation	A1-545
DT4314332	TRAFFIC OPERATIONS PUSH BUTTON - ROADS MIAMI-DADE COUNTY			MISCELLANEOUS CONSTRUCTION	FL Dept. of Transportation	A1-264
DT4314333	TRAFFIC OPERATIONS PUSH BUTTON - ROADS MIAMI-DADE COUNTY			MISCELLANEOUS CONSTRUCTION	FL Dept. of Transportation	A1-264
DT4314336	TRAFFIC OPERATIONS PUSH BUTTON - ROADS MIAMI-DADE COUNTY			MISCELLANEOUS CONSTRUCTION	FL Dept. of Transportation	A1-266
DT4314342	TRAFFIC OPERATIONS PUSH BUTTON - SIGNALS MIAMI-DADE COUNTY			MISCELLANEOUS CONSTRUCTION	FL Dept. of Transportation	A1-268
DT4314343	TRAFFIC OPERATIONS PUSH BUTTON - SIGNALS MIAMI-DADE COUNTY			MISCELLANEOUS CONSTRUCTION	FL Dept. of Transportation	A1-268
DT4314344	TRAFFIC OPERATIONS PUSH BUTTON - SIGNALS MIAMI-DADE COUNTY			MISCELLANEOUS CONSTRUCTION	FL Dept. of Transportation	A1-269
DT4316356	TRAFFIC OPERATIONS PUSH BUTTON MISC CONSTRUCTION IN MIAMI-DADE COUNTY			MISCELLANEOUS CONSTRUCTION	FL Dept. of Transportation	A1-271
DT4316357	TRAFFIC OPERATIONS PUSH BUTTON MISC CONSTRUCTION IN MIAMI-DADE COUNTY			MISCELLANEOUS CONSTRUCTION	FL Dept. of Transportation	A1-272
DT4316358	TRAFFIC OPERATIONS PUSH BUTTON MISC CONSTRUCTION IN MIAMI-DADE COUNTY			MISCELLANEOUS CONSTRUCTION	FL Dept. of Transportation	A1-273
DT4316359	TRAFFIC OPERATIONS PUSH BUTTON MISC CONSTRUCTION IN MIAMI-DADE COUNTY			MISCELLANEOUS CONSTRUCTION	FL Dept. of Transportation	A1-273
DT4462631	TRAFFIC OPERATIONS PUSH BUTTON ROADS MIAMI DADE COUNTY			MISCELLANEOUS CONSTRUCTION	FL Dept. of Transportation	A1-409
DT4462633	TRAFFIC OPERATIONS PUSH BUTTON ROADS MIAMI DADE COUNTY			MISCELLANEOUS CONSTRUCTION	FL Dept. of Transportation	A1-410
DT4314338	TRAFFIC OPERATIONS PUSH BUTTON SIGNALS IN MIAMI-DADE COUNTY			MISCELLANEOUS CONSTRUCTION	FL Dept. of Transportation	A1-267
DT4314345	TRAFFIC OPERATIONS PUSH BUTTON SIGNALS IN MIAMI-DADE COUNTY			MISCELLANEOUS CONSTRUCTION	FL Dept. of Transportation	A1-269

## INDEX - 2021 TIP

TPO Proj. No.	FACILITY	From / Location	To / Location	TYPE OF WORK	RESPONSIBLE AGENCY	Page #
DT4462641	TRAFFIC OPERATIONS PUSH BUTTONS SIGNALS MIAMI-DADE COUNTY			MISCELLANEOUS CONSTRUCTION	FL Dept. of Transportation	A1-410
DT4105684	TRAFFIC SIGNAL MAST ARMS AND HIGH MAST LIGHT POLES INSPECTIONS			BRIDGE OPERATIONS	FL Dept. of Transportation	A1-425
DT4105685	TRAFFIC SIGNAL MAST ARMS AND HIGH MAST LIGHT POLES INSPECTIONS			BRIDGE OPERATIONS	FL Dept. of Transportation	A1-425
PW000110	Traffic Signal Materials				Miami-Dade Dept. of Transportation and Public Works	A4-3
DT2506783	TRANSPORTATION ADMINISTRATION SUPPORT STAFF ACTIVITIES			TRANSPORTATION PLANNING	FL Dept. of Transportation	A1-128
DT4338913	TRANSPORTATION RESILIENCE			CORRIDOR/SUBAREA PLANNING	FL Dept. of Transportation	A1-499
DT2520711	TRANSPORTATION STATISTICS SUPPORT #1			TRANSPORTATION STATISTICS	FL Dept. of Transportation	A1-568
DT2520712	TRANSPORTATION STATISTICS SUPPORT #1			TRANSPORTATION STATISTICS	FL Dept. of Transportation	A1-569
DT2521801	TRANSPORTATION STATISTICS SUPPORT #2			TRANSPORTATION STATISTICS	FL Dept. of Transportation	A1-570
DT4081991	TRANSPORTATION STATISTICS SUPPORT #3			URBAN CORRIDOR IMPROVEMENTS	FL Dept. of Transportation	A1-575
DT2521802	TRANSPORTATION SYSTEM PLANNING & STATISTICS SUPPORT			TRANSPORTATION STATISTICS	FL Dept. of Transportation	A1-571
DT4132211	TRANSPORTATION SYSTEMS GIS DATA DEVELOPMENT AND MAPPING			TRANSPORTATION STATISTICS	FL Dept. of Transportation	A1-576
DT4132212	TRANSPORTATION SYSTEMS GIS SUPPORT FOR DESIGN			GEOGRAPHIC INFO. SYSTEMS	FL Dept. of Transportation	A1-576
DT2500842	TRANSPORTATION SYSTEMS MANAGEMENT AND OPERATIONS CONSULTANT			CORRIDOR/SUBAREA PLANNING	FL Dept. of Transportation	A1-105
DT2500843	TRANSPORTATION SYSTEMS MANAGEMENT AND OPERATIONS CONSULTANT			CORRIDOR/SUBAREA PLANNING	FL Dept. of Transportation	A1-105
DT2500844	TRANSPORTATION SYSTEMS MGMT AND OPS CONSULTANT CONTINUING CONTRACT			CORRIDOR/SUBAREA PLANNING	FL Dept. of Transportation	A1-106

## INDEX - 2021 TIP

TPO Proj. No.	FACILITY	From / Location	To / Location	TYPE OF WORK	RESPONSIBLE AGENCY	Page #
TR00020	Tri-Rail Midtown/Wynwood Commuter Rail Station	NE 27th Street	NE 39th Street	Planning; Design & Construction	So. Florida Regional Transportation Authority	A12-2
TP4438822	TURNPIKE EXT (SR 821) MANAGED LANE IMPLEMENTATION (MP 20-27)			MISCELLANEOUS CONSTRUCTION	Florida's Turnpike	A2-48
TP4438823	TURNPIKE EXT (SR 821) MANAGED LANE IMPLEMENTATION (MP 27-40.2)			MISCELLANEOUS CONSTRUCTION	Florida's Turnpike	A2-48
TP4438821	TURNPIKE EXT (SR 821) MANAGED LANE IMPLEMENTATION (MP 4-20)			MISCELLANEOUS CONSTRUCTION	Florida's Turnpike	A2-47
TP4438826	TURNPIKE EXT (SR 821) SIGNING IMPROVEMENTS FOR MANAGED LANE IMPLEMENTATION			OVERHEAD SIGNING	Florida's Turnpike	A2-49
TP4438825	TURNPIKE EXT (SR 821) THERMOPLASTIC FOR MANAGED LANE IMPLEMENTATION(MP 4-20)			SIGNING/PAVEMENT MARKINGS	Florida's Turnpike	A2-49
PW000924	Underline	Dadeland South	Miami River	Pedestrian/bicycle improvements	Miami-Dade Dept. of Transportation and Public Works	A5-31
PW0001041	Underline	Dadeland South	Miami River	Pedestrian/bicycle improvements	Miami-Dade Dept. of Transportation and Public Works	A5-7
PW0001105	Underline	Dadeland South	Miami River	Pedestrian/bicycle improvements.	Miami-Dade Dept. of Transportation and Public Works	A5-141
TAMDT291	Underline (Phase 2 - (SW 13th Street to SW 19th Street)	SW 13th Street	SW 19th Street	Engineering and Construction	Miami-Dade Dept. of Transportation and Public Works (Transit)	A11-25
DT4457931	UNDERLINE MULTI-USE TRAIL/MOBILITY CORRIDOR - DTPW			BIKE PATH/TRAIL	FL Dept. of Transportation	A1-547
DT4355012	UNDERLINE SEGMENT A	FROM SW 13 ST	TO SW 19 AVE	BIKE PATH/TRAIL	FL Dept. of Transportation	A1-502
DT4468241	UNIVERSITY OF MIAMI - BIKE SAFE MIDDLE SCHOOL CLUBS			PUBLIC INFORMATION/EDUCATION	FL Dept. of Transportation	A1-591
PW1000017	US 1 & Red Road	Intersection		Extension: left turn lane	Miami-Dade Dept. of Transportation and Public Works	A16-7
PW0001069	US-1 and SW 16 Avenue			Traffic signal	Miami-Dade Dept. of Transportation and Public Works	A5-45
SP6410330	Various Facility Moves			Facility Moves	Miami-Dade Seaport Department	A10-4

## INDEX - 2021 TIP

TPO Proj. No.	FACILITY	From / Location	To / Location	TYPE OF WORK	RESPONSIBLE AGENCY	Page #
PW000716	Venetian Causeway Bridge	Bayshore Drive	Purdy Avenue	Study	Miami-Dade Dept. of Transportation and Public Works	A5-149
TA4466971	VILLAGE OF EL PORTAL TO BRIGHTLINE STATION EXPRESS SERVICE			OPERATING FOR FIXED ROUTE	Miami-Dade Dept. of Transportation and Public Works (Transit)	A1-93
TA4443621	VILLAGE OF PALMETTO BAY - NEW TRANSIT FACILITY (LEASE)			TRANSIT SERVICE DEMONSTRATION	Miami-Dade Dept. of Transportation and Public Works (Transit)	A1-82
TA4443611	VILLAGE OF PALMETTO BAY - ON-DEMAND EXPRESS SERVICE			TRANSIT SERVICE DEMONSTRATION	Miami-Dade Dept. of Transportation and Public Works (Transit)	A1-81
DT4416371	VILLAGE OF PALMETTO BAY - SW 82 AVE COMMUTER ACCESS			BIKE LANE/SIDEWALK	FL Dept. of Transportation	A1-522
TA4443561	VILLAGE OF PINECREST - ON-DEMAND TRANSIT CIRCULATOR			TRANSIT SERVICE DEMONSTRATION	Miami-Dade Dept. of Transportation and Public Works (Transit)	A1-79
DT4408451	VILLAGE OF VIRGINIA GARDENS - COMMUNITY BICYCLE AND PEDESTRIAN IMPROVEMENT			BIKE PATH/TRAIL	FL Dept. of Transportation	A1-519
PW0001123	W 102 Avenue	W Flagler Street	Fontainebleau Boulevard	Resurfacing	Miami-Dade Dept. of Transportation and Public Works	A5-13
PW000973	W 12 Avenue and W 29 Street			Intersection improvement	Miami-Dade Dept. of Transportation and Public Works	A5-156
PW000971	W 12 Avenue and W 68 Street			Intersection improvement	Miami-Dade Dept. of Transportation and Public Works	A5-157
PW0001094	W 14 Avenue and W 37 Street			Traffic signal	Miami-Dade Dept. of Transportation and Public Works	A5-158
PW000874	W 32 Avenue and W 68 Street			Intersection improvement	Miami-Dade Dept. of Transportation and Public Works	A5-157
PW0001102	W 4 Avenue and W 60 Street			Traffic signal	Miami-Dade Dept. of Transportation and Public Works	A5-158
PW000783	W 76 Street	W 36 Avenue	W 20 Avenue	Roadway improvements	Miami-Dade Dept. of Transportation and Public Works	A5-154
PW000764	W Dixie Highway	NE 163 Street	NE 175 Street	Widen from 2 to 4 lanes	Miami-Dade Dept. of Transportation and Public Works	A5-57
SP647720	Water & Sewer upgrades at various locations	Dante B. Fascell PORTMIAMI	Various locations	Water and Sewer Upgrades	Miami-Dade Seaport Department	A10-8

## INDEX - 2021 TIP

TPO Proj. No.	FACILITY	From / Location	To / Location	TYPE OF WORK	RESPONSIBLE AGENCY	Page #
PW000921	Waterway Drive and SW 72 Avenue (R/R Crossing)			Resurfacing	Miami-Dade Dept. of Transportation and Public Works	A5-15
PW1000010	West Flagler & W 102 Avenue	Intersection		New Construction: right turn lane	Miami-Dade Dept. of Transportation and Public Works	A16-6
TP4355431	WIDEN HEFT	FROM SR 836	TO NW 106 ST (MP 26-34) (6/8 LNS TO 10 INCLUDES MANAGED LANES)	ADD LANES & RECONSTRUCT	Florida's Turnpike	A2-30
TP4355451	WIDEN HEFT	FROM SR 836 (MP 26)	TO NW 74TH ST (MP 31)	ADD LANES & RECONSTRUCT	Florida's Turnpike	A2-34
TP4060961	WIDEN HEFT - N OF EUREKA TO S OF KILLIAN PKWY (14.5-19.4) INCLUDES MANAGED LANES			ADD LANES & RECONSTRUCT	Florida's Turnpike	A2-1
TP4150511	WIDEN HEFT - S OF KILLIAN PKWY TO N OF SW 72 ST (19.4-21.87) INCLUDES MANAGED LANES			ADD LANES & RECONSTRUCT	Florida's Turnpike	A2-5
TP4355433	WIDEN HEFT - SR 836 TO I-75 (MP 26-39) (PALM TREE RELOCATION)			MISCELLANEOUS CONSTRUCTION	Florida's Turnpike	A2-32
TP4233722	WIDEN HEFT - SW 288 ST TO SW 216 ST (MP 5-11.8) 4 TO 6 LANES INC EXPRESS LANES			ADD LANES & RECONSTRUCT	Florida's Turnpike	A2-13
TP4395452	WIDEN HEFT (SR 821) - US 1/SOUTH OF PALM DR TO CAMPBELL DR (MP 0-2)(4-6 LNS)			ADD LANES & RECONSTRUCT	Florida's Turnpike	A2-41
TP4271461	WIDEN HEFT N OF SW72 ST TO BIRD RD (MP 21.873-23.8)(6 TO 10)(INCLUDES MANAGED LANES)			ADD LANES & RECONSTRUCT	Florida's Turnpike	A2-20
TP4154881	WIDEN HEFT- SW 216TH ST TO N OF EUREKA DR MP11 .8-14.5 INC EXPRESS LAN			ADD LANES & RECONSTRUCT	Florida's Turnpike	A2-10
TP4150514	WIDEN HEFT, BIRD RD - SR836(MP23.8-26)(6 TO 10 LANES) INCLUDES MANAGED LANES			ADD LANES & RECONSTRUCT	Florida's Turnpike	A2-7
TP4233735	WIDEN SPUR(SR 91), GOLDEN GLADES TP TO BROWARD CNTY (MP 0.4-3.3)(6 TO 8 LN)			ADD LANES & RECONSTRUCT	Florida's Turnpike	A2-19
TP4441111	WIDEN TURNPIKE EXT - CAMPBELL DR TO TALLAHASSEE RD (MP 4-6) INCLUDES MANAGED LANES			ADD LANES & RECONSTRUCT	Florida's Turnpike	A2-51
TP4355421	WIDEN TURNPIKE EXT (SR 821) - NW 106 ST TO I-75 (MP 34-39) (6 TO 10) INCLUDES MANAGED LANES			ADD LANES & RECONSTRUCT	Florida's Turnpike	A2-28
DT4469471	WRONG WAY DRIVING INITIATIVE	AT VARIOUS RAMP LOCATIONS		ITS FREEWAY MANAGEMENT	FL Dept. of Transportation	A1-565

## INDEX - 2021 TIP

TPO Proj. No.	FACILITY	From / Location	To / Location	TYPE OF WORK	RESPONSIBLE AGENCY	Page #
APAA157B	X51 Installation of CCTV Cameras	Miami Homestead General Aviation Airport	Miami Homestead General Aviation Airport	Security Enhancements (access control)	Miami-Dade Aviation Dept	A9-2
APAA157C	X51 No Trespassing Signage	Miami Homestead General Aviation Airport	Miami Homestead General Aviation Airport	Install Guidance Signs	Miami-Dade Aviation Dept	A9-2
APY155A	X-51 Security Upgrades	Miami Homestead General Aviation Airport	Miami Homestead General Aviation Airport	Improve Airport / Miscellaneous Improvements	Miami-Dade Aviation Dept	A9-17