

TiP

2019

TRANSPORTATION IMPROVEMENT PROGRAM



**TRANSPORTATION IMPROVEMENT PROGRAM
FISCAL YEARS 2018/2019 TO 2022/2023**

2019 – 2023 TIP

**TRANSPORTATION PLANNING ORGANIZATION
FOR THE MIAMI URBANIZED AREA**

Approved by TPO Governing Board on June 21st, 2018

This document was prepared by the Transportation Planning Organization for the Miami Urbanized Area in collaboration with the Florida Department of Transportation; Miami-Dade Expressway Authority; Florida's Turnpike Enterprise; South Florida Regional Transportation Authority; Miami-Dade County Office of Strategic Business Management; Miami-Dade Department of Transportation and Public Works, Miami-Dade County Aviation Department; Miami-Dade Seaport Department; Miami-Dade League of Cities; Miami-Dade County Department of Regulatory and Economic Resources; and the Miami-Dade County Developmental Impact Committee.

The Miami-Dade TPO complies with the provisions of Title VI of the Civil Rights Act of 1964, which states: No person in the United States shall, on grounds of race, color, or national origin, be excluded from participation in, be denied the benefits of, or be subjected to discrimination under any program or activity receiving federal financial assistance. It is also the policy of the Miami-Dade TPO to comply with all of the requirements of the Americans with Disabilities Act. For materials in accessible format please call (305) 375-4507.

The preparation of this report has been financed in part from the U.S. Department of Transportation (USDOT) through the Federal Highway Administration (FHWA) and/or the Federal Transit Administration (FTA), the State Planning and Research Program (Section 505 of Title 23, U.S. Code) and Miami-Dade County, Florida. The contents of this report do not necessarily reflect the official views or policy of the U.S. Department of Transportation.

Transportation Planning Organization Governing Board

Voting Members

Esteban Bovo, Jr., Chairman
Francis Suarez, Vice Chairman

Juan Carlos Bermudez	Oliver G. Gilbert, III	Smith Joseph	Dennis C. Moss
Daniella Levine Cava	Perla T. Hantman	Vince Lago	Jeff Porter
Jose “Pepe” Diaz	Carlos Hernandez	Roberto Martell	Rebeca Sosa
Audrey M. Edmonson	Sally A. Heyman	Joe A. Martinez	Senator Javier D. Souto
Dan Gelber	Barbara J. Jordan	Jean Monestime	Xavier L. Suarez

Advisor (FDOT District VI)
Jim Wolfe, P.E., Secretary

Aileen Bouclé, AICP, TPO Executive Director

Transportation Planning Council

Voting Members

Jesus Guerra, Chairperson, TPO Deputy Director

Alice Bravo, P.E.	Department of Transportation and Public Works
Julio Brea	City of Homestead
Anthony Catalina	South Florida Regional Transportation Authority
Harold Desdunes, P.E.	Florida Department of Transportation District Six
Rudy Garcia, P.E.	Florida Department of Transportation District Six
Jorge Gomez	City of Doral
Jose R. Gonzalez, P.E.	City of Miami Beach
Sandra Harris	City of Miami
Michelle Lopez	Miami-Dade County Public Schools
Kevin Lynskey	Water and Sewer Department
Juan Kuryla	Miami-Dade Seaport Department
Jack Osterholt	Regulatory and Economic Resources
Javier Rodriguez, P.E.	Miami-Dade Expressway Authority
Tom Ruiz	City of Miami Gardens
Jose Sanchez	City of Hialeah
Eduardo “Ed” Santamaria	City of Coral Gables
Lester Sola	Miami-Dade Aviation Department
Larry M. Spring, Jr., CPA	City of North Miami
Vacant	Miami-Dade League of Cities



Miami-Dade Transportation
Planning Organization

Fiscal Years 2018/2019 - 2022/2023 Transportation Improvement Program

TABLE OF CONTENTS

Subject	Page #
Executive Summary	E-1
Resolution Approving Final TIP	R-1
Introduction	I-1
Fund Source Legend and Abbreviations	F-1
Work Phase Description Legend	W-1
Bicycle Accommodations Legend	B-1
Strategic Miami Area Rapid Transit (SMART) Plan	S-1
Performance Management	PM-1
<u>PART ONE: 4-YEAR FEDERAL FUNDED PROJECT LISTING</u>	
Purpose, Contents, Project Selection and Concluding Statements	
4-Year Federally Funded Project Listing	F1-1
<u>PART TWO: 5-YEAR PROJECT LISTING</u>	
Funding Summary	
State Transportation System and Major Projects	A1-1
Florida's Turnpike Enterprise	A2-1
Miami-Dade Expressway Authority (MDX)	A3-1
Secondary Gas Tax Program	A4-1
Road Impact Fee	A5-1
Three-Cent Local Option Fuel Tax	A6-1
People's Transportation Plan Improvements	A7-1
Private Sector Improvements	A8-1
Aviation On-Site Improvements	A9-1
Multimodal Seaport Development	A10-1
Public Transportation Improvements	A11-1
South Florida Regional Transportation Authority (SFRTA)	A12-1
Non-Motorized Component	A13-1
Intelligent Transportation Systems (ITS)	A14-1
Transportation Disadvantaged Section (ADA)	A15-1
Congestion Management Process (CMP)	A16-1
Freight-Related Transportation Improvements	A17-1
Regionally Significant Transportation Improvements	A18-1
Public Private Partnership	A19-1
<u>INDEX</u>	

Transportation Improvement Program (TIP)

Executive Summary



PORTMIAMI



Private Sector



Miami-Dade Transportation
Planning Organization



Miami-Dade Transportation
Planning Organization

Fiscal Years 2018/2019 - 2022/2023 Transportation Improvement Program

EXECUTIVE SUMMARY

The Transportation Improvement Program (TIP), a major document of the Transportation Planning Organization (TPO) for the Miami Urbanized area, specifies proposed transportation improvements to be implemented in Miami-Dade County over the coming five years. The primary emphasis of the TIP is on the first three years of the program. As required by federal regulations, projects receiving federal funds during the October 1, 2018 to September 30, 2023 time period are to be drawn from those listed in this document. In addition, projects not using federal funds, but which are part of the area's program of improvements, are shown in the TIP. Projects shown for FY 2019 and beyond, regardless of their funding source, are included as proposed. While it is anticipated that most of these projects will be implemented as programmed, they will be periodically evaluated by the TPO as the TIP is updated or amended as necessary. The projects in the TIP are also shown for a five-year time period. While the emphasis is on the first three years, presenting a five-year span allows for a more systematic forecast of funding needs during a five-year planning cycle and provides a more comprehensive view of the program for public information purposes. Included in the TIP are Intermodal, Highway, Transit, Aviation, Seaport and Non-Motorized improvements costing \$8.365 billion. Included are the following categories:

Funding Summary - Fiscal Years 2019 - 2023: (\$s in millions)

Highways - State Roads:

Primary (FDOT).....	\$	4,423	--	52.9%
Turnpike.....	\$	798	--	9.5%
Miami-Dade Expressway Authority.....	\$	552	--	6.6%
	\$	5,773		69.0%

County Roads:

Secondary.....	\$	83	--	1.0%
Road Impact Fee.....	\$	437	--	5.2%
People's Transportation Plan.....	\$	68	--	0.8%
Private Sector.....		TBD	--	N/A
	\$	588		7.0%

Local Option Gas Tax.....	\$	27	--	0.3%
Transit.....	\$	1,535	--	18.4%
Aviation.....	\$	181	--	2.2%
Seaport.....	\$	261	--	3.1%
	\$	2,004		24.0%
TOTAL	\$	8,365		100.0%

Executive Summary

South Florida Regional Transportation Authority (SFRTA) 5-year funding of \$27.2 million for rail projects, is allocated through FDOT District 4 (rail projects which are geographically located in Miami-Dade County are also included in this funding allocation.)

Some \$5.775 million are programmed for the five-year period between FY 2019 and 2023 for State Road projects. In addition to major highway capacity improvements, an extensive program to renovate and resurface a number of deteriorating roads and bridges are also included.

The Secondary, Road Impact Fee, and People's Transportation Plan (PTP) Programs contain a number of key projects in the County Highway/Transit System costing just over \$590 million. Aviation improvements involve Miami International, Opa-Locka and Tamiami airports. Transit improvements involve a broad range of public transportation services and facilities. Seaport improvements consist of numerous new port facilities and major renovations and improvements to existing facilities. Funding for the implementation of several intermodal projects is also shown, as well as projects in the "non-motorized" category which includes improvements associated with pedestrian and bicycle facilities.

On June 21, 2018, the TPO Governing Board approved the Fiscal Years 2019-2023 TIP by Resolution # 30-18. On that same day, the TPO Governing Board also approved the Annual Listing of the TPO Program Priorities in the Florida Department of Transportation Five-Year Work Program. The priority listing was prepared for inclusion in the future years TIP. The TPO, will continue to assess critical transportation needs and prioritize essential projects for the mobility of people and goods in Miami-Dade County.

On December 4, 2015, President Obama signed into law the Fixing America's Surface Transportation Act, or "FAST Act". Overall, the FAST Act largely maintains MAP-21 program structures and funding shares between highways and transit. The FAST Act builds upon the performance requirements enacted under MAP-21 by establishing timelines for State Departments of Transportation (DOTs) and MPOs to comply with the performance requirements. The Miami-Dade TPO developed the **Performance Management Report** (Pages: PM-1 – PM-31), as a stand-alone document. This report is also summarized in this FY 2019 TIP (Page E-4 – E-7).

The projects and priorities in this TIP are consistent with those in the adopted 2040 Transportation Plan. Because the 2040 Plan was found to conform to federal regulations and the Florida State Implementation Plan (SIP), the TPO has found this TIP to also conform to all relevant laws, regulations and plans. Selected projects are from the prioritized projects in the 2040 Miami-Dade Long Range Transportation (LRTP). The LRTP recommends phasing for highway capacity improvements classified into four categories:

Priority 1 - -Priority improvements to be constructed and opened to traffic by the year 2020. Includes those projects needed to respond to existing traffic problems. Funds for most of these improvements are already programmed in this Transportation Improvement Program.

Executive Summary

Priority 2 - -Improvements where project development and funding efforts would take place between 2021 and 2025.

Priority 3 - -Improvements to be made between the year 2026 and 2030. In many cases, project development activities would need to commence in the 2021 and 2025 period, due to the amount of lead-time required to plan and implement a project.

Priority 4 - -Improvements to be made in the latter part of the 25-year plan period (2031 to 2040). Includes projects responding to long-range travel needs and roadway improvements constructed through the county and the Sub-division process, which may be earlier than the 25-year period of the 2040 LRTP Plan.

Note: All \$ values represented in this document are in Year of Expenditure (YOE) dollars, as required by [23 CFR 450.324\(h\)](#).
“Project costs reported in the TIP are in Year of Expenditure (YOE) dollars, which takes into account the inflation rate over the five years covered by the TIP.”

Public Involvement

Public involvement for the development of the TIP is received through regularly scheduled meetings of the TPO Governing Board and its advisory committees. A typical TIP Development cycle, in Miami-Dade County, follows the following timeline:

- The TIP process begins at the start of each federal fiscal year on October 1st. FDOT District 6 and Florida's Turnpike Enterprise presents to advisory committees a very Tentative Five-Year Work Program document.
- During the month of November, the Citizen's Transportation Advisory Committee (CTAC) and the TIP Development Committee endorse the Tentative Five Year Work Program. November public hearings are also scheduled for review and input to the FDOT District 6 Tentative Work Program in Miami-Dade and Monroe Counties.
- In December, the Transportation Planning Council (TPC) and the TPO Governing Board endorse the Tentative Five-Year Work Program.
- By mid- December, the Interactive TIP web tool opens to county transportation stakeholder agencies.
- During the months of January and February of each year, the TIP Development Committee meets weekly to advance, review and approve a Draft TIP. These meetings are open to the public.
- By Mid-March of each year, a printed Draft TIP Program document is available for Public review and input at the TPO Office. The Draft TIP is posted prominently on the TPO website at: <http://www.interactip.com/2019 TIP Documentation> or [2019 TIP Documentation](#)
- By the end of March, a Citizen's TIP document is sent to CTAC and the TPC and a Draft TIP is posted to the TPO website for review and comment by the public. The Citizens TIP is a citizen user-friendly color booklet that condenses the big picture

Executive Summary

projects of that year's TIP, provide pictures, renderings and maps and educates user as to what is the TIP and what projects are underway and which ones have been completed from the previous year's TIP. The current 2019 Citizen's TIP is prominently posted on the TPO website at: [2019 TIP Citizen's Version](#)

- Parallel to these efforts, the TPO has regularly scheduled meetings with the community where the Draft TIP is distributed. Favorable verbal comments have been received and citizens expressed their excitement having a Citizens Version of the program.
- The Draft TIP is included as information item on the April meeting agendas of the CTAC and the TPC. These meetings are open to public for comments and input.
 - TPC review of the Draft FY 2019-2023 TIP took place at their May 7th, 2018 meeting
 - CTAC review of the Draft FY 2019-2023 TIP took place at their May 2nd, 2018 meeting
- The TIP is advertised for public hearing.
- The Final Draft TIP is presented for approval on the May agendas of the TPC and CTAC committees. These meetings are open to the public.
 - CTAC approval of the 2019-2023 TIP took place at their May 30th, 2018 meeting
 - TPC approval of the FY 2019-2023 TIP took place at their June 4th, 2018 meeting
- The TIP is regularly approved by the TPO Governing Board at their May meeting. In Miami-Dade County, the TPO Governing Board approves the Program Priorities concurrently with the TIP. This early approval allows FDOT for an early review of TPO Program Priorities in the development of their Tentative Work Program cycle.
 - TPO Governing Board approval of the FY 2019-2023 TIP took place at their June 21st, 2018 meeting.
- The Miami-Dade TIP is sent in June to funding agencies for their review and input.

Performance Management

Performance management is a strategic approach to connect investment and policy decisions to help achieve performance goals. Performance measures are quantitative criteria used to evaluate progress. Performance measure targets are the benchmarks against which collected data is gauged. The Moving Ahead for Progress in the 21st Century Act (MAP-21) requires State DOTs and MPOs to conduct performance-based planning by tracking performance measures and setting data-driven targets to improve those measures. Performance-based planning ensures the most efficient investment of federal transportation funds by increasing accountability, transparency, and providing for better investment decisions that focus on seven areas: Safety, Pavement Condition, Highway Performance, Bridge Condition, Freight Movement, Traffic Congestion, and On-road Mobile Sources. The Traffic Congestion and On-road Mobile Sources measures do not apply to Florida. The Fixing America's Surface Transportation

(FAST) Act supplemented the MAP-21 legislation by establishing timelines for State DOTs and MPOs to comply with the requirements of MAP-21. State DOTs are required to establish statewide targets and MPOs have the option to support the statewide targets or adopt their own.

Safety Performance Measures

The Safety performance measure is the first to go into effect. In March of 2016, the Highway Safety Improvement Program and Safety Performance Management Measures Rule (Safety PM Rule) was finalized and published in the Federal Register.

The rule requires states to establish targets for the following safety-related performance measures:

- Fatalities;
- Serious Injuries;
- Nonmotorized Fatalities and Serious Injuries;
- Rate of Fatalities per 100M Vehicle Miles Traveled (VMT); and
- Rate of Serious Injuries per 100M VMT.

FDOT has adopted the “Vision Zero” target of zero for all the safety performance measures. The TPO approved Resolution #05-18 establishing the FDOT “Vision Zero” targets for calendar year 2018 January 25, 2018.

The 2019 TIP has been developed to help move towards the safety target in the following ways:

1. The 2019 TIP is a subset of the 2040 Long Range Transportation Plan and is guided by the LRTP goals and objectives. LRTP Goal #2 is to “Increase the Safety of the Transportation System for All Users” and is supported by the following objectives:
 - Objective 2.1 Improve safety on facilities and in multimodal operations
 - Objective 2.2 Reduce roadway and multi-modal crashes
 - Objective 2.3 Increase safety at transit stops and intermodal stations and connections
 - Objective 2.4 Develop and Implement safe routes to schools
 - Objective 2.5 Promote the safe mobility of aging vulnerable road users
 - Objective 2.6 Accommodate the safe and convenient movement of non-motorized users
2. The TPO’s 2019 TIP Development Committee included representatives from the major transportation agencies and coordinated the preparation of the document. During the development cycle presentations were made to educate the committee members about performance management, the new federal requirements and the TPO’s approach to incorporating performance management into the transportation planning process. The transportation agencies were asked to highlight the safety efforts that are included in their 2019 programs.

3. Notable projects in the 2019 TIP that will have a major safety benefit include:

- FM #427369-1,-2,-3: SR 997/Krome Ave from SW 296 St to SW 136 St. Total 2019 TIP funding: \$92,986,000. This project includes:
 - Reconstructing and widening of Krome Avenue from a two-lane roadway to a four-lane roadway divided by a 40-ft grassed median
 - Providing lighting along the length of the project
 - Installing guardrail in the median along the length of the project

Thirteen fatal crashes occurred in this section between 2010 and 2014. Adding lighting and a protected median to separate the two directions of traffic will significantly improve safety along this section.

- FM #4232512: SR 25/US 27/Okeechobee Road from Broward Co. Line to SR 821/HEFT. Total 2019 TIP funding: \$28,864,000. The project includes:
 - Widening Okeechobee Road to provide wider outside shoulders, to improve the turning radius at all intersections, and to extend the deceleration length of all turn lanes
 - Widening Okeechobee Road to provide acceleration lanes with 4-foot wide buffer at all intersections
 - Realigning the intersection at SR 997/Krome Avenue
 - Constructing paved shoulders along the frontage roads
 - Replacing guardrail along the C-6 Canal (Miami Canal)
 - Upgrading signage, pavement markings, signalization, and lighting along the corridor

Sixteen fatal crashes occurred in this section between 2010 and 2014. Intersection improvements, widening the paved shoulders, improving the acceleration and deceleration lanes, adding lighting and upgrading the guardrail along the Miami Canal will improve safety by reducing conflicts at intersections and improving nighttime lighting.

Additional projects that are funded through the Highway Safety Improvement Program, Safe Routes to School Program (developed in coordination with the Public Schools Community Traffic Safety Team), and bicycle and pedestrian facility improvements are included in the main section of the TIP.

Pavement Condition, Highway Performance, Bridge Condition, And Freight Movement Performance Measures

The pavement, highway performance, bridge condition and freight movement performance measures do not apply to the 2019 TIP. The deadline for FDOT to establish performance measure targets for these areas is May 20, 2018. The TPO will have until November 16, 2018, to establish the same targets or adopt another. These targets will be implemented for any TIP action after May 20, 2019.

Coordination with State and Federal Documents

As part of the continuing coordination process to implement the new performance management requirements, the following documents are referenced in the development of the 2019 TIP:

- Florida Department of Transportation 2016 Strategic Highway Safety Plan:
http://www.fdot.gov/safety/SHSP2016/FDOT_2016SHSP_Final.pdf
- Federal Highway Administration 2017 Florida Highway Safety Improvement Program:
<https://safety.fhwa.dot.gov/hsip/reports/pdf/2017/fl.pdf>
- Florida Department of Transportation 2018 Transportation Asset Management Plan:
<http://www.miamidadetpo.org/performance-management-program.asp>
- Florida Department of Transportation 2018 Performance Targets for Pavement, Bridge and System Condition:
<http://www.miamidadetpo.org/performance-management-program.asp>
- Federal Highway Administration MPO Performance Measures Dashboard rev 082317:
<http://www.miamidadetpo.org/performance-management-program.asp>
- Federal Highway Administration Planning Final Rule Summary MPO 082317:
<http://www.miamidadetpo.org/performance-management-program.asp>

**→ FOR MOST UPDATED TRANSPORTATION MANAGEMENT PROCESS DOCUMENTS,
PLEASE USE THE FOLLOWING LIVE LINK TO OUR TPO**

<http://www.miamidadetpo.org/performance-management-program.asp>

National Park Service Funding for Everglades National Park Improvements:

The following information is hereby included in this Fiscal Year 2019-2023 Transportation Improvement Program, in accordance with [23 CFR 450.324\(e\)](#).

These projects are located in federally owned lands in the Eastern United States and is funded with federal funds, outside of the Federal Highway Trust Fund, and the funding will not pass through the Florida Department of Transportation. There is no fiscal impact to the 2019-2023 TIP. These projects are included here for informational purposes. These projects are funded outside of the Federal Highway Trust Fund and the funding will not pass through the Florida Department of Transportation.

AWARD FISCAL YEAR	PROJECT	APPLICANT	DESCRIPTION	COUNTY	PRIMARY FUND SOURCE	TOTAL PROGRAM AMOUNT
2021	EVER_196127	National Park Service, Everglades National Park	Main Park Road resurfacing and pavement preservation of Visitor Center parking areas	MIAMI-DADE	Funding source FLTP	\$8,196,106

[Eastern Federal Lands Highway Division FY2018-2021 TIP Reference](#)

Transportation Improvement Program (TIP)

Resolution Approving Final TIP



PORTMIAMI



Private Sector



Miami-Dade Transportation
Planning Organization

TPO RESOLUTION #20-18

**RESOLUTION APPROVING THE ANNUAL FISCAL YEARS 2019-2023
TRANSPORTATION IMPROVEMENT PROGRAM (TIP)**

WHEREAS, the Interlocal Agreement creating and establishing the Miami-Dade Metropolitan Planning Organization (MPO), for the Miami Urbanized Area, now known as the Transportation Planning Organization (TPO), requires that the TPO provide a structure to evaluate the adequacy of the transportation planning and programming process; and

WHEREAS, the Transportation Planning Council (TPC) has been established and charged with the responsibility and duty of fulfilling the aforementioned functions; and

WHEREAS, the TPC has reviewed the Fiscal Years 2019-2023 Transportation Improvement Program (TIP), made a part hereof, and finds it consistent with the goals and objectives of the Transportation Plan for the Miami Urbanized Area,

NOW, THEREFORE, BE IT RESOLVED BY THE GOVERNING BOARD OF THE TRANSPORTATION PLANNING ORGANIZATION IN ITS ROLE AS THE MPO FOR THE MIAMI URBANIZED AREA, that this Board:

Section 1. Modified project limits in Section A1 on page 571 of the Fiscal Years 2019-2023 Transportation Improvement Program (TIP), TPO Project Number DT4166604, to reflect the entire length of the Ludlam Trail Project, starting the construction phase at the northern limit of NW 7th Street and progressing through the southern limit of the trail at SW 80th Street.

Section 2. Approves the attached Fiscal Years 2019-2023 Transportation Improvement Program (TIP), as amended in Section 1 above, with the exception of the following projects which were bifurcated from the TIP and deferred for further discussion: TPO Project Number PW000910 (NW 25th Street Reversible Lanes Project), TPO Project Number PW000974 (NW 36th Street/NW 41st Street Reversible Lanes Project), and TPO Project Number PW000764 (West Dixie Highway Widen Project).

The adoption of the foregoing resolution was moved by Board Member Rebeca Sosa. The motion was seconded by Board Member Sally A. Heyman, and upon being put to a vote, the vote was as follows:

Chairman Esteban L. Bovo, Jr.-Aye
Vice Chairman Francis Suarez-Absent

Board Member Juan Carlos Bermudez	-Aye	Board Member Vince Lago	-Aye
Board Member Jose "Pepe" Diaz	-Aye	Board Member Daniella Levine Cava	-Aye
Board Member Audrey M. Edmonson	-Aye	Board Member Roberto Martell	-Aye
Board Member Dan Gelber	-Aye	Board Member Joe A. Martinez	-Absent
Board Member Oliver G. Gilbert, III	-Aye	Board Member Jean Monestime	-Aye
Board Member Perla T. Hantman	-Absent	Board Member Dennis C. Moss	-Aye
Board Member Carlos Hernandez	-Aye	Board Member Jeff Porter	-Aye
Board Member Sally A. Heyman	-Aye	Board Member Rebeca Sosa	-Aye
Board Member Barbara J. Jordan	-Absent	Board Member Javier D. Souto	-Absent
Board Member Smith Joseph	-Aye	Board Member Xavier L. Suarez	-Aye

The Chairperson thereupon declared the resolution duly passed and approved this 21st day of June, 2018.

TRANSPORTATION PLANNING ORGANIZATION

By Zainab Salim

**Zainab Salim, Clerk
Miami-Dade TPO**



Transportation Improvement Program (TIP)

Introduction



PORTMIAMI



Private Sector



Miami-Dade Transportation
Planning Organization



Miami-Dade Transportation
Planning Organization

Fiscal Years 2018/2019 - 2022/2023 Transportation Improvement Program

INTRODUCTION

Purpose

This document is prepared every year to fulfill Federal statutory requirements which provide that, as a condition to receive Federal funding, each urbanized area will have a continuing planning process that results in plans and programs consistent with the comprehensive development plan of the urbanized area. This document programs transportation projects that serve this purpose. The priorities established by this document express the policy decision of the Transportation Planning Organization (TPO) as to the order in which transportation improvements will be advanced during the program period. This document also fulfills Federal requirements in that the included projects are derived from the area's 2040 Long-Range Transportation Plan (LRTP) for inclusion in the program and addresses program requirements relating to the federal transportation law passed in July, 2012 titled "Moving Ahead for Progress in the 21st Century Act (MAP-21)". On December 4, 2015, President Obama signed into law the Fixing America's Surface Transportation Act, or "FAST Act". Overall, the FAST Act largely maintains current MAP-21 program structures and funding shares between highways and transit. It is a down-payment for building a 21st century transportation system.

Transportation Plan

The Metropolitan Planning Organization Board adopted under MPO Resolution #20-14, in October 23, 2014, the 2040 Miami-Dade LRTP. Projects from the area's adopted MPO 2040 LRTP have been included for advancement during this program period. The next major update of the LRTP to the year 2045 is due October 2019. Major activities included are: support facilities for METRORAIL, express bus service, interstate highway projects, congestion management and non-motorized projects; express transit on managed lanes; arterial street improvements, aviation and seaport facilities, and additional bus transit and paratransit improvements, the construction of major intermodal facilities and the deployment of Intelligent Transportation System applications. The recommended improvement priorities of the adopted Long Range Transportation Plan provide the basis for preparing this document. The Plan presents the logical and systematically phased development of the area's transportation network and services to the year 2040. Transportation System Management (TSM) projects are proposed to be continued or expanded during Fiscal Years 2018/2019 through 2022/2023. The Miami-Dade Secondary Road Program and Road Impact Fee Program contain projects that are supportive of the areawide TSM effort. These included traffic flow improvements, provisions for preferential treatments of high occupancy vehicles where appropriate, improvements to intersection geometrics, lighting safety projects, and other related projects which provide for greater safety and better management of traffic flow and are supportive of on-going transportation demand management activities. TSM projects are consistently included in the preparation of project-adopted proposals in keeping with the TPO's commitment to fully develop TSM as a policy and investment strategy to continually enhance the mobility of the

urban population. The Year 2040 Transportation Plan stresses the achievement of long-standing and fundamental planning objectives. In addition to land-use considerations, the Plan addresses related issues involving the quality of the environment and the conservation of limited natural resources. These concerns are particularly important as revisions to the Adopted Components of the Comprehensive Development Master Plan (CDMP) for Miami-Dade County are periodically considered. An extensive public participation process is conducted during all major stages of Plan preparation and adoption and also during periods when Plan revisions are formally considered.

Citizens review activities are coordinated by the Citizens Transportation Advisory Committee (CTAC), a body appointed by the TPO Board to provide formal input in all pertinent transportation issues.

Comprehensive Development Master Plan

The fiscal year 2019-2023 Transportation Improvement Program (TIP), as set forth in this document, is generally consistent with the Adopted Components of the Comprehensive Development Master Plan (CDMP) for Miami-Dade County, Florida, as amended through July 19, 2017. The CDMP contains twelve Plan elements. The Transportation Element specifically provides for an integrated multimodal transportation system for the circulation of motorized and non-motorized traffic in Miami-Dade County. The goal of the Transportation Element is to develop and maintain an integrated multimodal transportation system to move people of all ages and abilities and goods in a manner consistent with overall Countywide land use and environmental protection goals, and integration of climate change considerations in the fiscal decision-making process, objectives and policies, and to provide a comprehensive approach to the transportation system needs of the County by addressing all modes of transportation – pedestrian and bicycles facilities, traffic circulation, mass transit, aviation and ports. The Transportation Element is divided into five subelements: Traffic Circulation, Mass Transit, Aviation, Port of Miami River, and PortMiami Sub elements. The Traffic Circulation Subelement addresses the needs of automobile traffic, bicyclists and pedestrians; the Mass Transit Subelement addresses the need to promote and expand the public mass transit system and to increase its role as a major component in the County's overall transportation system; the Aviation Subelement addresses the need for the expansion, development and redevelopment of the County's aviation facilities; and the Port of Miami River and PortMiami Subelements promote maritime business and traditional maritime related shoreline uses along the Miami River and PortMiami and their expansion needs. A key feature of the Traffic Circulation and Mass Transit Subelements is the establishment of level-of-service standards to ensure that adequate capacity will be available in all modes to service new development and redevelopment in Miami-Dade County. The ability to maintain the level-of-service standards has become a primary determinant for addressing relative priority among the various transportation improvement needs.

The County is striving to provide roadway, transit, sidewalks, and bicycle lane improvements along congested corridors in order to develop a multimodal transportation network designed to include bus turnout bays, bus shelters, managed lanes, pedestrian and bicycles facilities, and mass transit services.

One of the most significant and far reaching provisions of Florida's "Community Planning Act (2011)" is the requirement that all local comprehensive plans contain a Capital Improvement Element (CIE). The intent of this requirement is to make the comprehensive plan fiscally feasible and to provide a schedule of capital improvements which includes any publicly funded federal, state, or local government projects, and may also include privately funded projects for which the local government has no fiscal responsibility. Projects which are necessary to ensure that any adopted level-of-service standards are achieved and maintained (sec. 163.3180(1)(b), F.S.) for the 5-year period must be identified as either funded or unfunded and given a level of priority for funding (sec. 163.3177(3)(a), F.S.). For this reason, the highway capacity-type of improvements on the County highway system, and the transit, aviation and seaport projects, which are programmed in the TIP, are also included in the County's CDMP Capital Improvements Element's (CIE) 6-year capital improvements schedule. Additionally, CDMP Policy TE-1H requires transportation plans to take into consideration climate change adaptation and mitigation strategies through project review, design, and funding for all transportation projects.

Every seven years, the Comprehensive Development Master Plan (CDMP) is reviewed and updated as required per Chapter 163 of the Florida Statutes, a process known as an Evaluation and Appraisal Report (EAR). The EAR includes an evaluation of the progress the County has made in implementing the goals, objectives, policies, maps and text of the CDMP and also recommends changes. The Department of Regulatory and Economic Resources (RER), Planning Division is currently conducting the EAR process and has conducted an extensive public participation plan involving social media, advertising, a survey, and over six workshops held in June 2017. RER received over 420 public comments and over 1,100 survey responses. Information about the EAR process, presentations made and public comments received, are posted on the Department's website at: <https://www.miamidade.gov/planning/ear-2018.asp>. The EAR shall be completed in accordance with the December 1, 2019 adoption deadline set by the Florida Department of Economic Opportunity (DEO).

Public Involvement/Public Hearing

Reasonable opportunity for public comment was provided in accordance with the requirements of 450.316(b)(1) and, in maintenance TMAs, an opportunity for at least one formal public meeting during the TIP development process. This public meeting may be combined with the public meeting required under 450.322 (c). The TIP process begins at the start of each fiscal year. A letter is sent to all municipalities, involved agencies and private parties informing them that the process is to begin, providing them with the tentative scheduling and soliciting their input. The Citizens Transportation Advisory Committee (CTAC) provides a forum for citizens to evaluate the recommendations developed through the TPO's transportation planning and programming process. One of the main responsibilities of the CTAC is to ensure that proposed transportation projects are responsive to the community's perceived needs and goals. The TPO provides adequate public notices for public hearings so as to allow community citizens the opportunity to approve documents such as the TIP. The proposed TIP is published and made readily available for review and comment. Similarly, the approved TIP is published and made readily available for information purposes. The functional responsibilities of participating agencies are needed to insure the continuing development and operation of urban transportation

system facilities. CTAC review of the document took place on May 20, 2018. The final public hearing for adoption to take place June 21, 2018.

Program Funding

The TIP categorizes all transportation improvements and identifies priorities, which establish multi-year fiscal programming. The biennial elements represent the list of projects, which are proposed for implementation during the first program phase and are viewed as the "Capital Improvements" budget for transportation facilities. This TIP document identifies all sources of funding which are known or are anticipated to be available during the program period. Program costs are consistent with current estimates of available revenue. Priorities in the program are identified by relative staging of projects for implementation during a particular year, consistent with funding availability and production constraints. Most Highway funding comes from gasoline taxes, motor vehicle fees, and other automobile-related "user fees". Major sources of existing and potential highway funding sources include: Federal Gas Tax, State Motor Fuel Tax, Local Option Gas Tax, Voter Gas Tax, Motor Vehicle Fees, Impact Fees and Tolls. Transit funding is derived from a host of Federal, State and local programs, including the ½ cent sales tax increase approved by voters on November 2002. For rail and bus projects, funding is mostly sought through Federal and State grants. Transit operating costs are supported largely through local revenue sources

Summary of TIP Projects

The projects in the FY 2019/2023 TIP have been grouped into major categories, with order of priority established within each category insofar as possible or applicable. The groupings are established primarily by virtue of funding source and implementing responsibility.

The thrust of Miami-Dade County's effort to enhance the mobility of the urban population, achieve a balanced transportation system, to meet energy conservation needs, to improve air quality, as well as to preserve or enhance the physical and social environment of the community, is evident when it is noted that approximately 18.3% of the FY 2019-2023 program budget is devoted to public transit projects. It should be noted that Primary, Interstate and Turnpike categories combined constitute about 69.0% of the approximate \$8.365 billion in the FY 2019-2023 program budget.

Priorities

The 2040 Miami-Dade Transportation Plan - Long Range Element, recommended phasing for highway capacity improvements are classified into four priority categories:

Priority 1 - -Priority improvements to be constructed and opened to traffic by the year 2020. Includes those projects needed to respond to existing traffic problems. Funds for most of these improvements are already programmed in this Transportation Improvement Program.

Introduction

Priority 2 - -Improvements where project development and funding efforts would take place between 2021 and 2025.

Priority 3 - -Improvements to be made between the year 2026 and 2030. In many cases, project development activities would need to commence in the 2021 and 2025 period, due to the amount of lead-time required to plan and implement a project.

Priority 4 - -Improvements to be made in the latter part of the 25-year plan period (2031 to 2040). Includes projects responding to long-range travel needs and roadway improvements constructed through the county and the Sub-division process, which may be earlier than the 25-year period of the 2040 LRTP Plan.

Because of the uncertainties of funding availability and the time required to develop a detailed project, the specific time periods and dates indicated in the above priority listing should be considered only as guidelines for project implementation.

The LRTP Update to the Year 2040 was approved by MPO Governing Board at its October 23rd, 2014 meeting.

Amendments

The TIP may be amended at any time during the program year through the same procedures required for developing and adopting this original program. The amendment(s) may be for the purpose of deleting projects, adding projects, revising the funding of a project, or modifying the scope or limits of a project. Detailed information of the amendment process is available from the TPO upon request.

Transportation Improvement Program (TIP)

Funding Source Legend and Abbreviations



PORTMIAMI



Private Sector



Miami-Dade Transportation
Planning Organization



Miami-Dade Transportation
Planning Organization

Fiscal Years 2018/2019 - 2022/2023 Transportation Improvement Program

FUND SOURCE LEGEND AND ABBREVIATIONS

CODE	NAME	FUND TYPE (FEDERAL, STATE & LOCAL)
ACBR	ADVANCE CONSTRUCTION (BRT)	Federal
ACBZ	ADVANCE CONSTRUCTION (BRTZ)	Federal
ACCM	ADVANCE CONSTRUCTION (CM)	Federal
ACEM	EARMARKS AC	Federal Earmark
ACFP	AC FREIGHT PROG (NFP)	Federal
ACNP	ADVANCE CONSTRUCTION NHPP	Federal
ACSA	ADVANCE CONSTRUCTION (SA)	Federal
ACSB	ADVANCE CONSTRUCTION (SABR)	Federal
ACSN	ADVANCE CONSTRUCTION (SN)	Federal
ACSU	ADVANCE CONSTRUCTION (SU)	Federal
ACTA	ADVANCE CONSTRUCTION TALT	Federal
ACTU	ADVANCE CONSTRUCTION TALU	Federal

Fund Source Legend and Abbreviations

CODE	NAME	FUND TYPE (FEDERAL, STATE & LOCAL)
BNCA	BOND - CONTROLLED ACCESS	R/W and Bridge Bonds
BNDS	BOND - STATE	R/W and Bridge Bonds
BNIR	INTRASTATE R/W & BRIDGE BONDS	R/W and Bridge Bonds
BRAC	BRT (AC/REGULAR)	Federal
BRP	STATE BRIDGE REPLACEMENT	State 100%
BRRP	STATE BRIDGE REPAIR & REHAB	State 100%
BRT	FED BRIDGE REPL - ON SYSTEM	Federal
BRTZ	FED BRIDGE REPL - OFF SYSTEM	Federal
CIGP	COUNTY INCENTIVE GRANT PROGRAM	State 100%
CM	CONGESTION MITIGATION - AQ	Federal
D	UNRESTRICTED STATE PRIMARY	State 100%
DC	STATE PRIMARY PE CONSULTANTS	State 100%
DDR	DISTRICT DEDICATED REVENUE	State 100%
DEM	ENVIRONMENTAL MITIGATION	State 100%
DI	ST. - S/W INTER/INTRASTATE HWY	State 100%
DIH	STATE IN-HOUSE PRODUCT SUPPORT	State 100%

Fund Source Legend and Abbreviations

CODE	NAME	FUND TYPE (FEDERAL, STATE & LOCAL)
DIS	STRATEGIC INTERMODAL SYSTEM	State 100%
DITS	STATEWIDE ITS - STATE 100%.	State 100%
DPTO	STATE - PTO	State 100%
DS	STATE PRIMARY HIGHWAYS & PTO	State 100%
DSBD	I-95 EXPRESS LANES	Toll/Turnpike
DU	STATE PRIMARY/FEDERAL REIMB	Federal
EB	EQUITY BONUS	Federal
EBBP	EQUITY BONUS SUPPLEMENTING BDG	Federal
EBNH	EQUITY BONUS SUPPLEMENTING NH	Federal
FD21	FDM-DODGE ISLAND TUNNEL	Federal Earmark
FEMA	FED EMERGENCY MGT AGENCY	Federal
FTA	FEDERAL TRANSIT ADMINISTRATION	Federal
FTAT	FHWA TRANSFER TO FTA (NON-BUD)	Federal Earmark
GMR	GROWTH MANAGEMENT FOR SIS	State 100%
HP	FEDERAL HIGHWAY PLANNING	Federal
HPAC	HP (AC/REGULAR)	Federal

Fund Source Legend and Abbreviations

CODE	NAME	FUND TYPE (FEDERAL, STATE & LOCAL)
HPP	HIGH PRIORITY PROJECTS	Federal Earmark
HSID	INTERSECTION CRASHES	Federal
HSP	SAFETY (HIWAY SAFETY PROGRAM)	Federal
LF	LOCAL FUNDS	Local
LFNE	LOCAL FUNDS NOT IN ESCROW	Local
LFP	LOCAL FUNDS FOR PARTICIPATING	Local
LFR	LOCAL FUNDS/REIMBURSIBLE	Local
NHAC	NH (AC/REGULAR)	Federal
NHBR	NATIONAL HIGHWAYS BRIDGES	Federal
NHPP	IM, BRDG REPL, NATNL HWY-MAP21	Federal
NHRE	NAT HWY PERFORM - RESURFACING	Federal
NHTS	NATIONAL HWY TRAFFIC SAFETY	Federal
PKBD	TURNPIKE MASTER BOND FUND	Toll/Turnpike
PKED	2012 SB1998-TURNPIKE FEEDER RD	State 100%
PKER	TPK MAINTENANCE RESERVE-ER	Toll/Turnpike
PKLF	LOCAL SUPPORT FOR TURNPIKE	Local

Fund Source Legend and Abbreviations

CODE	NAME	FUND TYPE (FEDERAL, STATE & LOCAL)
PKM1	TURNPIKE TOLL MAINTENANCE	Toll/Turnpike
PKYI	TURNPIKE IMPROVEMENT	Toll/Turnpike
PKYO	TURNPIKE TOLL COLLECTION/OPER.	Toll/Turnpike
PKYR	TURNPIKE RENEWAL & REPLACEMENT	Toll/Turnpike
PL	METRO PLAN (85% FA; 15% OTHER)	Federal
PLH	PUBLIC LANDS HIGHWAY	Federal
POED	2012 SB1998-SEAPORT INVESTMENT	State 100%
PORB	PORT FUNDS RETURNED FROM BONDS	State 100%
PORT	SEAPORTS	State 100%
RED	REDISTR. OF FA (SEC 1102F)	Federal
REPE	REPURPOSED FEDERAL EARMARKS	Federal Earmark
RHP	RAIL HIGHWAY X-INGS - PROT DEV	Federal
S117	STP EARMARKS - 2005	Federal Earmark
SA	STP, ANY AREA	Federal
SABR	STP, BRIDGES	Federal
SE	STP, ENHANCEMENT	Federal

Fund Source Legend and Abbreviations

CODE	NAME	FUND TYPE (FEDERAL, STATE & LOCAL)
SIB1	STATE INFRASTRUCTURE BANK	SIB
SIWR	2015 SB2514A-STRATEGIC INT SYS	State 100%
SN	STP, MANDATORY NON-URBAN <= 5K	Federal
SR2T	SAFE ROUTES - TRANSFER	Federal
SS	STP, SAFETY	Federal
STED	2012 SB1998-STRATEGIC ECON COR	State 100%
SU	STP, URBAN AREAS > 200K	Federal
TALT	TRANSPORTATION ALTS- ANY AREA	Federal
TALU	TRANSPORTATION ALTS- >200K	Federal
TIGR	TIGER HIGHWAY GRANT	Federal
TLWR	2015 SB2514A-TRAIL NETWORK	State 100%
TMBD	I-95 EXPRESS LANES	Toll/Turnpike
TMBG	I-75 ML TOLL MAINTENANCE	Toll/Turnpike
TMBI	PALMETTO ML TOLL MAINTENANCE	Toll/Turnpike
TO04	MIAMI-DADE EXPRESSWAY AUTH.	Toll/Turnpike
TOBD	I-95 EXPRESS LANES	Toll/Turnpike

Fund Source Legend and Abbreviations

CODE	NAME	FUND TYPE (FEDERAL, STATE & LOCAL)
TOBG	I-75 ML TOLL OPERATIONS	Toll/Turnpike
TOBI	PALMETTO ML TOLL OPERATIONS	Toll/Turnpike
TRIP	TRANS REGIONAL INCENTIVE PROGM	State 100%
TRWR	2015 SB2514A-TRAN REG INCT PRG	State 100%

Transportation Improvement Program (TIP)

Work Phase Description Legend



PORTMIAMI



Private Sector



Miami-Dade Transportation
Planning Organization



Miami-Dade Transportation
Planning Organization

Fiscal Years 2018/2019 - 2022/2023 Transportation Improvement Program

WORK PHASE DESCRIPTION LEGEND

ABBREVIATION	NAME
ADM	ADMINISTRATION
CAP	CAPITAL
CST	CONSTRUCTION
DSB	DESIGN BUILD
ENV	ENVIRONMENTAL
INC	CONTRACT INCENTIVES
LAR	LOCAL ADVANCE REIMBURSE
MNT	BRDG/RDWY/CONTRACT MAINT
MSC	MISCELLANEOUS
OPS	OPERATIONS
PDE	P D & E
PE	PRELIMINARY ENGINEERING
PLN	PLANNING
ROW	RIGHT OF WAY
RRU	RAILROAD & UTILITIES

Transportation Improvement Program (TIP)

Bicycle Accommodations Legend



PORTMIAMI



Private Sector



Miami-Dade Transportation
Planning Organization

CODE	NAME
Bike Lane	A bike lane is a portion of a roadway that is designated by signs and markings for preferential use by bicyclists.
Paved Shoulder	A paved shoulder is a portion of a roadway that has been delineated by edge line striping and may include bicycle lane pavement markings or signing.
Wide Curb Lane	A wide curb lane is a through lane that provides a minimum of 14 feet in width.
Other	<p>Could include:</p> <ul style="list-style-type: none"> a. Multi-use path: a paved path that is physically separated from the road and is designed to accommodate two-way bicycle and pedestrian traffic. Sidewalks do not meet the width and operational criteria for multi-use paths. b. Shared Lane Marking: the shared lane marking is not a bicycle facility. It is an optional pavement marking for shared lane roadways where no bicycle lane or paved shoulder exists or is feasible.
To Be Determined	The type of bicycle facility to be included in the project has not yet been determined.

Transportation Improvement Program (TIP)

Strategic Miami Area Rapid Transit (SMART) Plan



PORTMIAMI



Private Sector



Miami-Dade Transportation
Planning Organization



Miami-Dade Transportation
Planning Organization

Fiscal Years 2018/2019 - 2022/2023 Transportation Improvement Program

STRATEGIC MIAMI AREA RAPID TRANSIT (SMART) PLAN

Purpose of this Section:

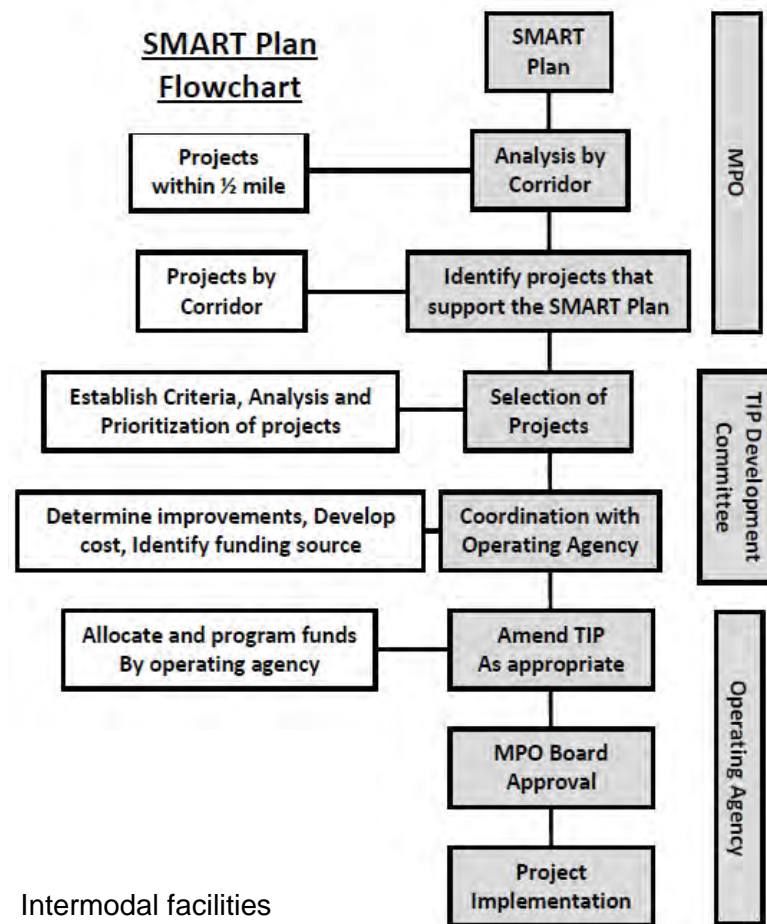
On February 18, 2016, the TPO Governing Board approved under Resolution #06-16, the establishment of a policy to set as highest priority the advancement of rapid transit corridor projects in Miami- Dade County. As a result of this Resolution, on April 21, 2016, the Strategic Miami Area Rapid Transit (SMART) Plan was endorsed by the Board under Resolution #26-16.

The purpose of this section is to support the advancement and implementation of the SMART Plan through analysis, monitoring, updating and engagement of the Miami-Dade Transportation Planning Organization (TPO) in association with our transportation partners. The SMART Plan includes six (6) rapid transit corridors and a bus express network, as shown in the attached map. All these corridors are connected to the Metrorail system that is the backbone of the transportation system in Miami-Dade County.

In order to comply with the TPO Governing Board Resolutions, the TPO is initiating a new process under the purview of the TIP Development Committee. The objective of this effort is to integrate those projects within a half mile to the SMART corridors that can improve transit along these selected corridors. Following is a flowchart of the proposed process.

The TPO has already identified a list of projects within the ½ mile boundaries. The following table shows the number of projects identified by Fiscal Year in the areas of:

- | | |
|-------------------------|---------------------------------|
| • New road construction | • Intermodal facilities |
| • Adding capacity | • Port and Airport connectivity |
| • Widening lanes | • Landscaping |
| • Rehabilitation | • Freight improvements, and |
| • Traffic improvements | • PD&Es, among others |
| • Bicycle & Pedestrian | |



Strategic Miami Area Rapid Transit (SMART) Plan

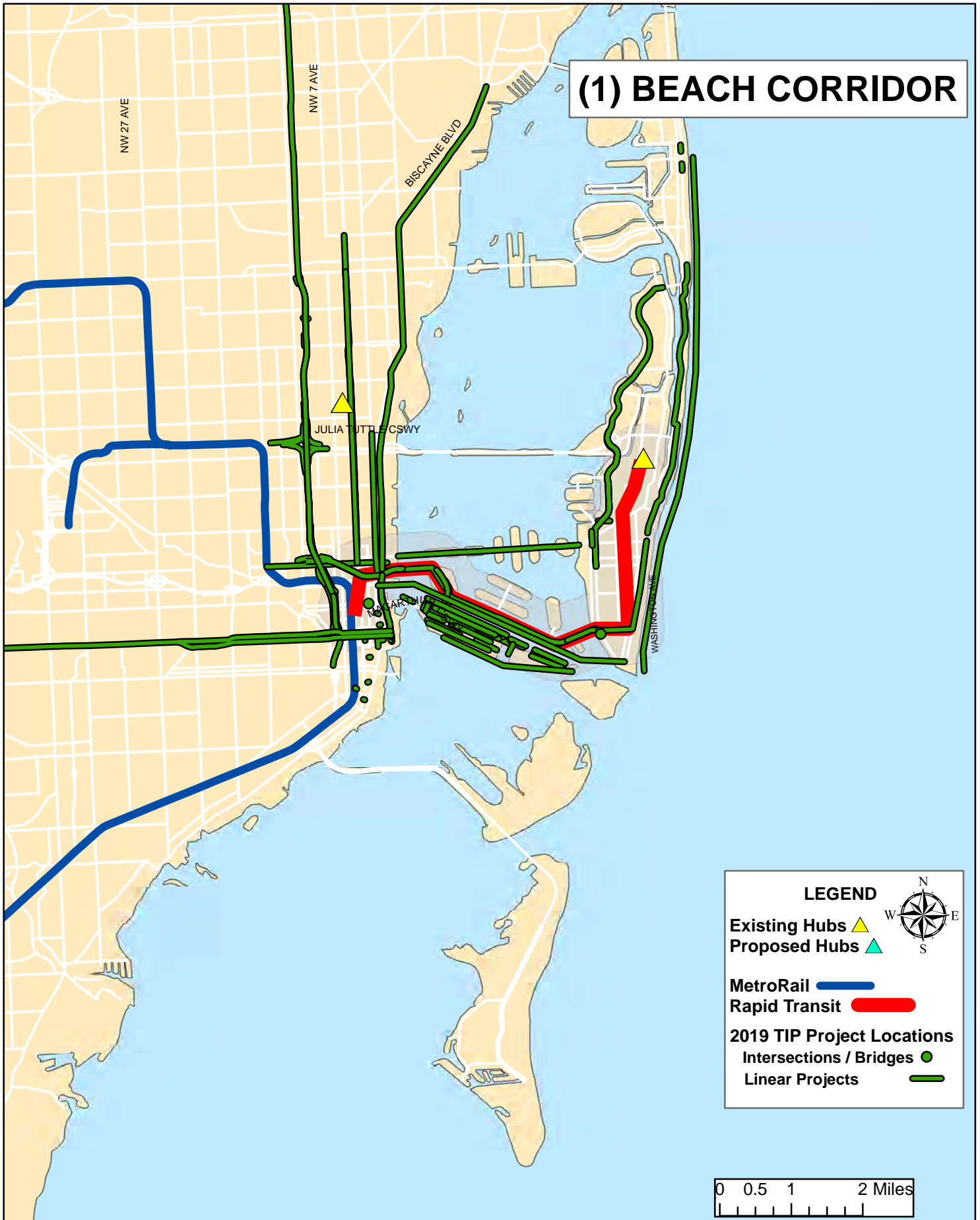
NUMBER OF PROJECTS WITHIN 1/2 MILE OF THE CORRIDOR								
#	CORRIDOR	BOUNDARIES		FISCAL YEAR				
		FROM	TO	2018-19	2019-20	2020-21	2021-22	2022-23
1	Beach Corridor	Miami Beach Convention Center	Midtown	29	15	11	5	6
2	East-West Corridor (SR-836)	MIC	FIU	23	15	15	4	8
3	Kendall Corridor	SW 167th Avenue	Dadeland North Metrorail Station	16	12	5	0	1
4	North Corridor	MIC	NW 215th Street	24	21	24	12	8
5	Tri-Rail Coastal Link (North East/FEC Corridor) Miami Segment	Downtown Miami	City of Aventura	31	17	14	6	3
6	South Dade TransitWay	Florida City	Dadeland South Metrorail Station	32	23	13	9	4

NUMBER OF PROJECTS WITHIN 1/2 MILE OF THE CORRIDOR								
#	CORRIDOR	BOUNDARIES		FISCAL YEAR				
		FROM	TO	2018-19	2019-20	2020-21	2021-22	2022-23
a	Flagler Corridor	Downtown Miami	SW 147th Avenue	33	20	9	9	7
b	South Miami-Dade Express	Florida City	Dolphin Transit Hub	34	22	13	4	3
c	NW Miami-Dade Express	I-75/Miami Gardens	Palmetto Metrorail Station	16	8	9	5	6
d	SW Miami-Dade Express	Miami Executive Airport	Dadeland North Metrorail Station	13	12	4	0	1
e	Florida Turnpike Express	Florida City	Dadeland North Metrorail Station	16	12	8	0	2
f	Beach Express	Miami Beach	Golden Glades MIC	33	23	28	9	13



Funded Projects within 1/2 Mile Vicinity of SMART Corridor

(1) BEACH CORRIDOR



Strategic Miami Area Rapid Transit (SMART) Plan

(1) BEACH CORRIDOR

Type of Project: **Expressway**

TPO Project No.	Facility/Project Name			Type of Work	Proposed Funding (\$000s)						TIP Page Ref
	From/Location	To/Location	Length (Miles)		2018 - 2019	2019 - 2020	2020 - 2021	2021 - 2022	2022 - 2023	5-YEAR TOTAL	
Agency Project No.	Responsible Agency			Project Comments							
DT2511561	PORT OF MIAMI TUNNEL			MISCELLANEOUS STRUCTURE	0	0	0	0	0	0	A1-127
	FROM PORT OF MIAMI	TO SR 836/I-395	1.8								
2511561	FL Dept. of Transportation										
DT2511562	PORT OF MIAMI TUNNEL			NEW ROAD CONSTRUCTION	0	0	0	0	0	0	A1-127
	FROM PORT OF MIAMI	TO SR 836/I-395	0.5								
2511562	FL Dept. of Transportation										
DT2511563	PORT OF MIAMI TUNNEL			NEW ROAD CONSTRUCTION	44,025	45,346	46,708	48,109	49,551	233,739	A1-128
	FROM PORT OF MIAMI	TO SR 836/I-395	0.5								
2511563	FL Dept. of Transportation										
DT2516881	SR 836/I-395			BRIDGE-REPLACE AND ADD LANES	119,339	555	569	0	0	120,463	A1-136
	FROM WEST OF I-95	TO MACARTHUR CAUSEWAY BRIDGE	1.7								
2516881	FL Dept. of Transportation										

Strategic Miami Area Rapid Transit (SMART) Plan

(1) BEACH CORRIDOR

Type of Project: **Expressway**

DT4149641	SR 9A/I-95		14.2	PD&E/EMO STUDY	13,035	0	0	0	20,130	33,165	A1-176
	FROM S OF SR 836/I-395	TO BROWARD COUNTYLINE									
4149641	FL Dept. of Transportation										
DT4149648	SR 9A/I-95		1.0	PD&E/EMO STUDY	0	3,700	0	5,720	0	9,420	A1-178
	FROM NORTH OF SR 90/SW 8 ST	TO SOUTH OF SR 836/I-395									
4149648	FL Dept. of Transportation										
DT4293002	SR 9A/I-95		4.0	RIGID PAVEMENT RECONSTRUCTION	0	0	0	0	0	0	A1-258
	FROM NW 8 ST	TO NW 29 ST									
4293002	FL Dept. of Transportation										

Strategic Miami Area Rapid Transit (SMART) Plan

(1) BEACH CORRIDOR

Type of Project: Arterial/Collector Road

TPO Project No.	Facility/Project Name		Type of Work	Proposed Funding (\$000s)						TIP Page Ref
	From/Location	To/Location		Length (Miles)	2018 - 2019	2019 - 2020	2020 - 2021	2021 - 2022	2022 - 2023	
Agency Project No.	Responsible Agency		Project Comments							
DT4124737	SR 5/SE 2ND AVE		RESURFACING	0	0	0	0	0	0	A1-167
	FROM SE 2ND ST	TO SE 4TH ST								
4124737	FL Dept. of Transportation									
DT4244071	SR 968/SW 1ST ST		BRIDGE REPLACEMENT	6,899	0	0	4,200	0	11,099	A1-209
	AT MIAMI RIVER (BRIDGE #870660)	0.4								
4244071	FL Dept. of Transportation									
DT4244072	SR 968/SW 1 ST		LANDSCAPING	0	70	0	407	55	532	A1-211
	AT SW SOUTH RIVER DR	0.0								
4244072	FL Dept. of Transportation									
DT4291931	SR 907/ALTON RD		FLEXIBLE PAVEMENT RECONSTRUCT.	0	0	26,271	0	1,100	27,371	A1-248
	FROM MICHIGAN AVE	TO S OF ED SULLIVAN DR/43 ST								
4291931	FL Dept. of Transportation									

Strategic Miami Area Rapid Transit (SMART) Plan

(1) BEACH CORRIDOR

Type of Project: Arterial/Collector Road

DT4291932	SR 907/ALTON RD		INTERSECTION IMPROVEMENT	60	0	0	0	0	60	A1-249
	AT MICHIGAN AVE	0.2								
4291932	FL Dept. of Transportation									
DT4291935	SR 907/ALTON RD		LANDSCAPING	0	0	220	0	160	380	A1-252
	FROM MICHIGAN AVE	TO S OF 43 ST 1.3								
4291935	FL Dept. of Transportation									
DT4293004	SR 925/NW 3RD COURT & NW 3RD AVE		RESURFACING	0	5,433	180	0	0	5,613	A1-261
	FROM NW 1ST ST	TO NW 8TH ST 1.2								
4293004	FL Dept. of Transportation									
DT4365221	SR A1A/MACARTHUR CAUSEWAY EAST BRIDGE #870077		BRIDGE-REPAIR/REHABILITATION	2,005	0	0	0	0	2,005	A1-382
		0.4								
4365221	FL Dept. of Transportation									
DT4365351	SR 907/ALTON RD		BRIDGE-REPAIR/REHABILITATION	1,253	0	0	0	0	1,253	A1-387
	AT DADE BLVD BRIDGE #870665 OVER COLLINS	0.0								
4365351	FL Dept. of Transportation									
DT4377821	SR 968/FLAGLER ST		PD&E/EMO STUDY	4,369	300	1,400	0	0	6,069	A1-398
	FROM SR 821/HEFT	TO SR 5/BISCAYNE BLVD (BRT STUDY) 17.0								
4377821	FL Dept. of Transportation									

Strategic Miami Area Rapid Transit (SMART) Plan

(1) BEACH CORRIDOR

Type of Project: Arterial/Collector Road

DT4379151	SR 5/BISCAYNE BLVD		INTERSECTION IMPROVEMENT	2,878	0	0	0	0	2,878	A1-400
	FROM SE 2ND ST	TO NE 11TH TER								
4379151	FL Dept. of Transportation									
DT4401691	SR A1A/COLLINS AVE SIGNALIZED INTERSECTION LIGHTING		LIGHTING	0	862	0	0	0	862	A1-441
	FROM FOUNTAIN ST	TO 17TH ST								
4401691	FL Dept. of Transportation									
DT4401701	SR A1A/COLLINS AVE SIGNALIZED INTERSECTION LIGHTING		LIGHTING	0	862	0	0	0	862	A1-442
	FROM 18 ST	TO 65TH ST								
4401701	FL Dept. of Transportation									
DT4401781	SR 907/ALTON RD SIGNALIZED INTERS LIGHTING		LIGHTING	0	706	0	0	0	706	A1-450
	FROM 6 ST	TO 20TH ST								
4401781	FL Dept. of Transportation									
DT4401901	SR 5/US 1 SIGNALIZED INTERSECTION LIGHTING		LIGHTING	790	0	0	0	0	790	A1-463
	FROM SE 1 ST	TO NE 21 ST								
4401901	FL Dept. of Transportation									
DT4401911	SR 5/US 1 SIGNALIZED INTERSECTION LIGHTING		LIGHTING	1,488	0	0	0	0	1,488	A1-464
	FROM NE 22 ST	TO SANS SOUCI BLVD								
4401911	FL Dept. of Transportation									

Strategic Miami Area Rapid Transit (SMART) Plan

(1) BEACH CORRIDOR

Type of Project: Arterial/Collector Road

DT4418861	SR A1A/COLLINS AVE		PEDESTRIAN SAFETY IMPROVEMENT	110	0	0	0	711	821	A1-493
	AT 36TH, 83RD AND 87TH STREETS	4.5								
4418861	FL Dept. of Transportation									
PW0001010	Alton Road and 4 Street		Traffic signal						0	A5-108
		0.0								
0001010	Miami-Dade Dept. of Transportation and Public Works		Additional funding by City of Miami Beach.							
PW000716	Venetian Causeway Bridge		Study						0	A5-107
	Bayshore Drive	Purdy Avenue								
716	Miami-Dade Dept. of Transportation and Public Works		PD&E Study by FDOT. Additional funding by Causeways and FDOT.							
PW000925	N Miami Avenue		Resurfacing						0	A5-26
	N 17 Street	N 87 Street								
000925	Miami-Dade Dept. of Transportation and Public Works									
PW000980	NE 1 Avenue and NE 6 Street		Intersection improvement						0	A5-28
000980	Miami-Dade Dept. of Transportation and Public Works									

Strategic Miami Area Rapid Transit (SMART) Plan

(1) BEACH CORRIDOR

Type of Project: **Transit**

TPO Project No.	Facility/Project Name			Type of Work	Proposed Funding (\$000s)						TIP Page Ref
	From/Location	To/Location	Length (Miles)		2018 - 2019	2019 - 2020	2020 - 2021	2021 - 2022	2022 - 2023	5-YEAR TOTAL	
Agency Project No.	Responsible Agency			Project Comments							
TA4387491	DTPW / MDT - TRANSIT CONNECTOR			PTO STUDIES	2,500	0	0	0	0	2,500	A11-19
	FROM MIAMI	TO MIAMI BEACH	0.0								
4387491	Miami-Dade Dept. of Transportation and Public Works (Transit)										
TAMDT287	Beach Corridor (from SMART Plan)			PD&E Study	6,900	0	0	0	0	6,900	A11-11
		Midtown Miami (at or near NE 41 St and NE 2 Ave)	Transit Hub Connector (near 5 ST & Alton Rd)								
287	Miami-Dade Dept. of Transportation and Public Works (Transit)			Fund in Fiscal Year 2016/2017 of the FY 2017-2021 Transportation Improvement Program (TIP); estimated PD&E completion date 2018/2019.							

Strategic Miami Area Rapid Transit (SMART) Plan

(1) BEACH CORRIDOR

Type of Project: Pedestrian/Bicycle

TPO Project No.	Facility/Project Name		Type of Work	Proposed Funding (\$000s)						TIP Page Ref
	From/Location	To/Location		Length (Miles)	2018 - 2019	2019 - 2020	2020 - 2021	2021 - 2022	2022 - 2023	
Agency Project No.	Responsible Agency		Project Comments							
DT4366091	CITY OF MIAMI - METROMOVER STATION ACCESS IMPROVEMENTS		SIDEWALK	392	0	0	0	0	392	A1-393
		0.0								
4366091	FL Dept. of Transportation									
DT4403031	ATLANTIC GREENWAY TRAIL		BIKE PATH/TRAIL	1,000	0	0	0	0	1,000	A1-603
	FROM SOUTH POINTE PARK TO 87 TER									
4403031	FL Dept. of Transportation									

Strategic Miami Area Rapid Transit (SMART) Plan

(1) BEACH CORRIDOR

Type of Project: **Seaport Improvement**

TPO Project No.	Facility/Project Name			Type of Work	Proposed Funding (\$000s)						TIP Page Ref
	From/Location	To/Location	Length (Miles)		2018 - 2019	2019 - 2020	2020 - 2021	2021 - 2022	2022 - 2023	5-YEAR TOTAL	
Agency Project No.	Responsible Agency			Project Comments							
SP2000000001	Cruise Terminal H Improv.			Cruise Terminal H Improvements						0	A10-1
			0.0								
2000000001	Miami-Dade Seaport Department										
SP2000000060	Cruise Terminal F Upgrades			New CT F Addition and Upgrades	0	0	0	0	0	0	A10-1
			0.0								
2000000060	Miami-Dade Seaport Department			FDOT participation with prior year funds							
SP2000000061	Cruise Terminals D and E-Upgrades			Cruise Terminals D and E upgrades	0	0	0	0	0	0	A10-1
			0.0								
2000000061	Miami-Dade Seaport Department			FDOT Participation with prior year funding							
SP2000000131	Purchase of Cranes			Purchase of cranes	12,588	20,188	0	0	0	32,776	A10-2
			0.0								
2000000131	Miami-Dade Seaport Department			FDOT-Participation In FY17/18 \$6 million							

Strategic Miami Area Rapid Transit (SMART) Plan

(1) BEACH CORRIDOR

Type of Project: **Seaport Improvement**

SP2000000 570	Cruise Road for Terminal AA			Cruise Road to Tunnel	6,118	0	0	0	0	6,118	A10-2
	Dante B. Fascell -PortMiami	PortMiami	0.0								
2000000570	Miami-Dade Seaport Department			Project under preliminary design							
SP2000000 571	Cruise Terminals B and C			Improvements to Cruise Terminals B and C	49,176	45,000	0	0	0	94,176	A10-2
	Dante B Fascell-Miami Dade	PortMiami	0.0								
2000000571	Miami-Dade Seaport Department										
SP2000000 572	Inland Port			Inland Port Development for Cargo	3,675	0	10,000	0	0	13,675	A10-3
	Dante B. Fascell-Miami Dade	PortMiami	0.0								
2000000572	Miami-Dade Seaport Department			FDOT Participation in FY17/18 \$200K							
SP2000000 724	CT A and AA Roadways			New Cruise Blvd. Roadway Extension	5,069	0	0	0	0	5,069	A10-3
	Dante B. Fascell of Miami-Dade	PortMiami	0.0								
2000000724	Miami-Dade Seaport Department										
SP4311261	PORT OF MIAMI, PORT OF MIAMI (POM) POST PANAMAX CRANES			SEAPORT CAPACITY PROJECT	20,000	0	0	0	0	20,000	A1-31
			0.0								
4311261	Miami-Dade Seaport Department										
SP4333631	PORT OF MIAMI CRUISE TERMINAL IMPROVEMENTS			SEAPORT CAPACITY PROJECT	7,754	0	0	0	0	7,754	A1-31
			0.0								
4333631	Miami-Dade Seaport Department										

Strategic Miami Area Rapid Transit (SMART) Plan

(1) BEACH CORRIDOR

Type of Project: Seaport Improvement

SP4380291	PORT OF MIAMI PASSENGER BOARDING BRIDGES		SEAPORT CAPACITY PROJECT	0	0	4,600	0	0	4,600	A1-32
		0.0								
4380291	Miami-Dade Seaport Department									
SP6410330	Various Facility Moves		Facility Moves						0	A10-3
		0.0								
6410330	Miami-Dade Seaport Department									
SP6410510	Cruise Terminal H		Terminal H-Mechanical Upgrades	0	0	0	0	0	0	A10-4
	Dante B. Fascell PORTMIAMI	PORTMIAMI								
6410510	Miami-Dade Seaport Department	FDOT prior year funds								
SP641540	Federal Inspection Facility		Federal Inspection Facility	6,143	0	0	0	0	6,143	A10-4
	Dante B. Fascell PORTMIAMI	PORTMIAMI								
641540	Miami-Dade Seaport Department									
SP644010	Cargo Gateway Security Systems		Cargo Gate Modifications	4,000	0	0	0	0	4,000	A10-5
	Dante B. Fascell PORTMIAMI	0.0								
644010	Miami-Dade Seaport Department	FDOT participation in FY17/18 \$4,6 million								
SP644300	Terminal Bulkheads Future Repairs		Program for terminal bulkhead repairs bays 0-65b						0	A10-5
	Dante B. Fascell PORTMIAMI	North Channel								
644300	Miami-Dade Seaport Department									

Strategic Miami Area Rapid Transit (SMART) Plan

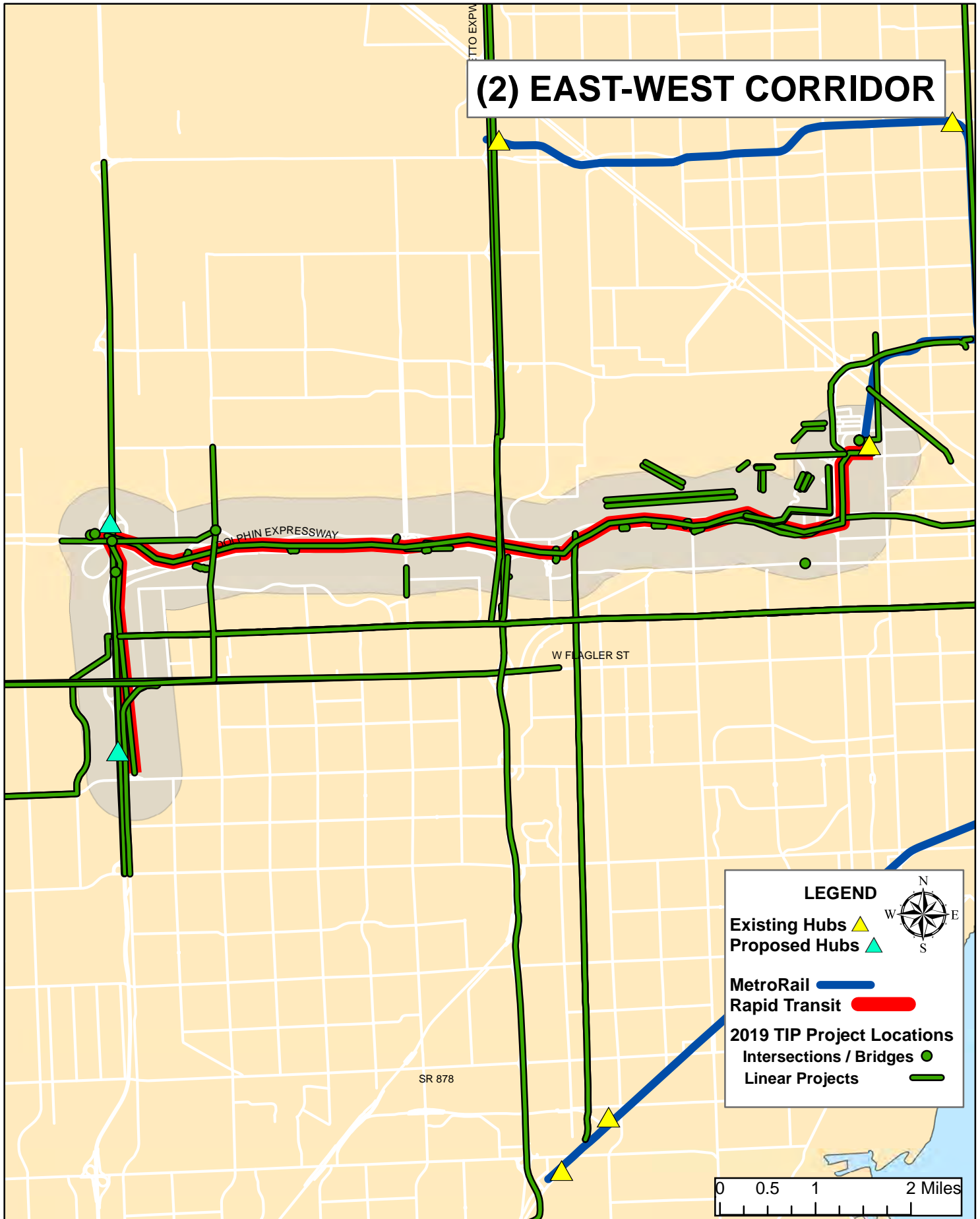
(1) BEACH CORRIDOR

Type of Project: **Seaport Improvement**

SP645200	Cruise Terminal A		New Cruise Terminal A Improvements							0	A10-6
		0.0									
645200	Miami-Dade Seaport Department										
SP645430	Infrastructure Improvements		Infrastructure Improvements	5,759	5,766	8,075	17,500	0	37,100		A10-6
	Dante B. Fascell PORTMIAMI Various locations	0.0									
645430	Miami-Dade Seaport Department		Update and improve various infrastructure portions of the Port to keep up with industry demands. FDOT Participation in FY16/17 \$1.3 million.								
SP646300	Cargo Bulkheads Rehabilitation		Cargo Bulkhead Rehabilitation	9,500	6,618	0	0	0	16,118		A10-6
	Dante B. Fascell PORTMIAMI South Channel	0.0									
646300	Miami-Dade Seaport Department										
SP647150	SFCT		South Florida Container -Improvements	5,000	4,500	0	0	0	9,500		A10-7
		0.0									
647150	Miami-Dade Seaport Department		FDOT participation in FY17/18 \$8 million.								
SP647720	Sewer Upgrades at various locations		Sewer Upgrades	0	0	0	0	0	0	0	A10-7
	Dante B. Fascell PORTMIAMI Various locations	0.0									
647720	Miami-Dade Seaport Department										

Funded Projects within 1/2 Mile Vicinity of SMART Corridor

(2) EAST-WEST CORRIDOR



LEGEND

Existing Hubs 
Proposed Hubs 

MetroRail 
Rapid Transit 

2019 TIP Project Locations
Intersections / Bridges 
Linear Projects 



0 0.5 1 2 Miles

Strategic Miami Area Rapid Transit (SMART) Plan

(2) EAST-WEST CORRIDOR

Type of Project: **Expressway**

TPO Project No.	Facility/Project Name			Type of Work	Proposed Funding (\$000s)						TIP Page Ref
	From/Location	To/Location	Length (Miles)		2018 - 2019	2019 - 2020	2020 - 2021	2021 - 2022	2022 - 2023	5-YEAR TOTAL	
Agency Project No.	Responsible Agency			Project Comments							
DT4184236	SR 826/PALMETTO EXPRESSWAY			PD&E/EMO STUDY	0	0	0	0	6,600	6,600	A1-192
	FROM SR 968/W FLAGLER ST	TO S OF NW 154 ST	9.7								
4184236	FL Dept. of Transportation										
DT4326391	SR 826/PALMETTO EXPRESSWAY			TRANSPORTATION PLANNING	10	0	0	0	0	10	A1-626
	FROM US 1/S DIXIE HWY	TO SR 836/DOLPHIN EXPRESSWAY	7.2								
4326391	FL Dept. of Transportation										
DT4326871	SR 826 FROM FLAGLER ST TO NW 154 ST			ADD SPECIAL USE LANE	10,250	0	0	0	0	10,250	A1-322
	& I-75 FROM SR 826 TO NW 170 ST		13.5								
4326871	FL Dept. of Transportation										
TP4150514	WIDEN HEFT - BIRD RD - SR 836(MP 23.8-26) 6 TO 10 LANES INC EXPRESS LANES			ADD LANES & RECONSTRUCT	10,280	0	0	0	0	10,280	A2-5
			3.1								
4150514	Florida's Turnpike										

Strategic Miami Area Rapid Transit (SMART) Plan

(2) EAST-WEST CORRIDOR

Type of Project: **Expressway**

TP4150515	THERMOPLASTIC FOR WIDEN HEFT		SIGNING/PAVEMENT MARKINGS	0	334	0	0	0	334	A2-6
	FROM BIRD RD	TO SR 836								
4150515	Florida's Turnpike									
TP4150517	HEFT - SR 836 EXPRESS LANES DIRECT CONNECT RAMPS (MP 26)		INTERCHANGE IMPROVEMENT	0	0	0	0	0	0	A2-10
4150517	Florida's Turnpike									
TP4355451	WIDEN HEFT		ADD LANES & RECONSTRUCT	0	0	0	0	0	0	A2-25
	FROM SR 836 (MP 26)	TO NW 74TH ST (MP 31)								
4355451	Florida's Turnpike									
XA83628	SR-836 (Dolphin) Improvements		Mainline Widening and Interchange Improvements	45,553	0	0	0	0	45,553	A3-2
	NW 57 Ave	NW 17 Ave								
83628	Miami-Dade Expressway Authority		Congestion Relief Project							
XA83629	SR 836 (Dolphin) Interchange Modifications At 87 Ave		Interchange Improvements	18,986	0	0	0	0	18,986	A3-2
	SR 836 West of 82 Ave	NW 97 Ave								
83629	Miami-Dade Expressway Authority		Congestion Relief Project							
XA83634	SR 836 (DOLPHIN) NEW HEFT RAMP CONNECTIONS		New Connector	20,823	15,547	9,587	0	0	45,957	A3-2
	NORTHBOUND / SOUTHBOUND HEFT	EASTBOUND / WESTBOUND SR 836 (DOLPHIN)								
83634	Miami-Dade Expressway Authority									

Strategic Miami Area Rapid Transit (SMART) Plan

(2) EAST-WEST CORRIDOR

Type of Project: **Arterial/Collector Road**

TPO Project No.	Facility/Project Name			Type of Work	Proposed Funding (\$000s)						TIP Page Ref
	From/Location	To/Location	Length (Miles)		2018 - 2019	2019 - 2020	2020 - 2021	2021 - 2022	2022 - 2023	5-YEAR TOTAL	
Agency Project No.	Responsible Agency			Project Comments							
DT4355061	SR 90/SW 8 ST TRAFFIC SIGNAL UPDATE PILOT PROJECT			TRAFFIC SIGNAL UPDATE	0	0	0	0	0	0	A1-358
			7.6								
4355061	FL Dept. of Transportation										
DT4377821	SR 968/FLAGLER ST			PD&E/EMO STUDY	4,369	300	1,400	0	0	6,069	A1-398
	FROM SR 821/HEFT	TO SR 5/BISCAYNE BLVD (BRT STUDY)	17.0								
4377821	FL Dept. of Transportation										
DT4379201	SR 973/NW 87 AVE			INTERSECTION IMPROVEMENT	1,095	0	0	0	0	1,095	A1-405
	FROM SOUTH OF NW 7 ST	TO NW 800 BLOCK	0.3								
4379201	FL Dept. of Transportation										
DT4380761	SR 9/NW 27 AVE			PD&E/EMO STUDY	4,369	2,300	0	0	0	6,669	A1-416
	FROM MIAMI INTERMODEL CENTER (MIC)	TO NW 215 ST/UNITY STATION (PTC STUDY)	14.1								
4380761	FL Dept. of Transportation										

Strategic Miami Area Rapid Transit (SMART) Plan

(2) EAST-WEST CORRIDOR

Type of Project: Arterial/Collector Road

DT4401821	SR 90/SW 8 ST SIGNALIZED INTERSECTION LIGHTING		LIGHTING	186	0	839	0	0	1,025	A1-455
	FROM SW 137 AVE	TO SW 72 AVE								
4401821	FL Dept. of Transportation									
PW0001002	NW 7 Street		New 2 lanes						0	A5-1
	NW 79 Avenue	NW 76 Avenue								
0001002	Miami-Dade Dept. of Transportation and Public Works									
PW000851	NW 107 Avenue		Resurfacing						0	A5-8
	NW 12 Street	NW 25 Street								
000851	Miami-Dade Dept. of Transportation and Public Works									
PW000853	NW 107 Avenue and NW 12 Street		Intersection improvement						0	A5-12
000853	Miami-Dade Dept. of Transportation and Public Works									
PW000870	NW South River Drive		Widen from 2 to 3 lanes						0	A5-23
	NW 31 Street	Tamiami Swing Bridge								
000870	Miami-Dade Dept. of Transportation and Public Works									
PW000966	NW 45 Avenue and NW 7 Street		Intersection improvement						0	A5-32
000966	Miami-Dade Dept. of Transportation and Public Works									

Strategic Miami Area Rapid Transit (SMART) Plan

(2) EAST-WEST CORRIDOR

Type of Project: Arterial/Collector Road

PW000977	SW 117 Avenue		Resurfacing							0	A5-9
	SW 40 Street	SW 8 Street									
000977	Miami-Dade Dept. of Transportation and Public Works										

TA4083232	MIAMI INTERMODAL CTR (MIC) FDOT/DISTRICT 6 LOAN REPAYMENT		FUNDING ACTION	11,329	1,750	1,750	1,750	2,000	18,579	A1-27
		0.0								
4083232	Miami-Dade Dept. of Transportation and Public Works (Transit)									

TA4083241	MIAMI INTERMODAL CTR (MIC) RENTAL CAR FACILITY (RCF) TIFIA LOAN REPAYM		FUNDING ACTION	19,762	19,851	19,942	19,420	21,386	100,361	A1-28
		0.0								
4083241	Miami-Dade Dept. of Transportation and Public Works (Transit)									

Strategic Miami Area Rapid Transit (SMART) Plan

(2) EAST-WEST CORRIDOR

Type of Project: Transit

TPO Project No.	Facility/Project Name			Type of Work	Proposed Funding (\$000s)						TIP Page Ref
	From/Location	To/Location	Length (Miles)		2018 - 2019	2019 - 2020	2020 - 2021	2021 - 2022	2022 - 2023	5-YEAR TOTAL	
Agency Project No.	Responsible Agency			Project Comments							
TA000105	Dolphin Station @ HEFT and NW 12th St			TRANSIT CENTER WITH PARK AND RIDE LOT	10,000	910	0	0	0	10,910	A11-3
			0.0								
000105	Miami-Dade Dept. of Transportation and Public Works (Transit)			Project completion scheduled for late 2018							
TA14	Flagler MAX RTE 51 Operating Assistance			Urban Corridor Improvements	251	570	510	0	634	1,965	A11-7
	West Miami-Dade	Downtown	0.0								
14	Miami-Dade Dept. of Transportation and Public Works (Transit)			Flagler Max Rt 51 From West Miami Dade to Downtown							
TA2496431	MIAMI INTERMODAL CTR (MIC) MANAGEMENT CONSULTANT			INTERMODAL HUB CAPACITY	170	170	170	0	0	510	A1-22
			0.0								
2496431	Miami-Dade Dept. of Transportation and Public Works (Transit)										
TA2496432	MIAMI INTERMODAL CTR (MIC) LEGAL CONSULTANT FOR RENTAL CAR FACILITY			INTERMODAL HUB CAPACITY	0	0	0	0	0	0	A1-23
			0.0								
2496432	Miami-Dade Dept. of Transportation and Public Works (Transit)										

Strategic Miami Area Rapid Transit (SMART) Plan

(2) EAST-WEST CORRIDOR

Type of Project: *Transit*

TA4309531	MDT - FLAGLER MAX (RTE51)OPERATING ASSISTANCE		URBAN CORRIDOR IMPROVEMENTS	251	570	0	0	0	821	A1-53
	FROM W MIAMI-DADE	TO DOWNTOWN								
4309531	Miami-Dade Dept. of Transportation and Public Works (Transit)									
TAMDT285	East-West (SR 836) Corridor (from SMART Plan)		PD&E Study	4,347	0	0	0	0	4,347	A11-10
	Florida International University (FIU)	Miami Intermodal Center (MIC)								
285	Miami-Dade Dept. of Transportation and Public Works (Transit)		Fund in Fiscal Year 2016/2017 of the FY 2017-2021 Transportation Improvement Program (TIP); estimated PD&E completion date 2018/2019							
TR0000019	Miami River Intermodal Center Capacity Improvement Study		Rail Capacity Project	0	0	13,950	13,250	0	27,200	A12-2
		0.0								
19	So. Florida Regional Transportation Authority		Add rail capacity to southernmost 1 mile of TriRail system Project to include bridge track and signal upgrades.							
XA50001	Dolphin Station Park & Ride (MDT/FDOT Funded)		Parking Facility	357	0	0	0	0	357	A3-1
	North of NW 12 Street	West of Homestead Extension of Florida's Turnpike								
50001	Miami-Dade Expressway Authority		Project in LRTP, page 6-18							

Strategic Miami Area Rapid Transit (SMART) Plan

(2) EAST-WEST CORRIDOR

Type of Project: *Pedestrian/Bicycle*

TPO Project No.	Facility/Project Name		Type of Work	Proposed Funding (\$000s)						TIP Page Ref	
	From/Location	To/Location		Length (Miles)	2018 - 2019	2019 - 2020	2020 - 2021	2021 - 2022	2022 - 2023		5-YEAR TOTAL
Agency Project No.	Responsible Agency		Project Comments								
PW000963	Ludlam Bikepath		Bikepath							0	A5-5
	Dadeland North	NW 12 Street									
000963	Miami-Dade Dept. of Transportation and Public Works		Additional funding in RIF 2. Additional funding by others.								
PW000964	Ludlam Bikepath		Bikepath							0	A5-23
	Dadeland North	NW 12 Street									
000964	Miami-Dade Dept. of Transportation and Public Works		Additional funding in RIF 1. Additional funding by others.								

Strategic Miami Area Rapid Transit (SMART) Plan

(2) EAST-WEST CORRIDOR

Type of Project: **Airport Improvement**

TPO Project No.	Facility/Project Name			Type of Work	Proposed Funding (\$000s)						TIP Page Ref
	From/Location	To/Location	Length (Miles)		2018 - 2019	2019 - 2020	2020 - 2021	2021 - 2022	2022 - 2023	5-YEAR TOTAL	
Agency Project No.	Responsible Agency			Project Comments							
AP10441	Closure of Perimeter Road Along MIA's Fuel Farm			Improve MIA's Fuel Farm	0	0	1,106	0	0	1,106	A9-1
	MIA Fuel Farm	MIA Employee Parking Lot	0.0								
10441	Miami-Dade Aviation Dept			PFL0010441. FY2021 reprogrammed to FM 429271-1							
AP4232902	MIAMI INTERNATIONAL AIRPORT CONCOURSE H INTERNALIZATION			AVIATION CAPACITY PROJECT	8,002	0	5,000	0	0	13,002	A1-1
			0.0								
4232902	Miami-Dade Aviation Dept										
AP4232904	MIAMI INTERNATIONAL AIRPORT TERMINAL F GATE IMPRVMENTS F4, F6 & F8			AVIATION PRESERVATION PROJECT	0	0	0	0	0	0	A1-2
			0.0								
4232904	Miami-Dade Aviation Dept										
AP4292711	MIAMI INTERNATIONAL AIRPORT PERIMETER RD WIDENING & REALIGNMENT			AVIATION CAPACITY PROJECT	10,000	0	0	0	0	10,000	A1-3
			0.0								
4292711	Miami-Dade Aviation Dept										

Strategic Miami Area Rapid Transit (SMART) Plan

(2) EAST-WEST CORRIDOR

Type of Project: **Airport Improvement**

AP4295332	MIAMI INTERNATIONAL AIRPORT TAXIWAY T REHABILITATION		AVIATION PRESERVATION PROJECT	0	0	0	0	0	0	0	A1-4
		0.0									
4295332	Miami-Dade Aviation Dept										
AP4295333	MIAMI INTERNATIONAL AIRPORT TAXIWAY S REHABILITATION		AVIATION PRESERVATION PROJECT	0	0	0	0	0	0	0	A1-4
		0.0									
4295333	Miami-Dade Aviation Dept										
AP4295335	MIAMI INTERNATIONAL AIRPORT TAXIWAY R REALIGNMENT & FUEL DEMOLITION		AVIATION CAPACITY PROJECT	16,000	0	0	0	0	0	16,000	A1-5
		0.0									
4295335	Miami-Dade Aviation Dept										
AP4312292	MIAMI INTERNATIONAL AIRPORT CENTRAL BASE PAVEMENT REHABILITATION		AVIATION PRESERVATION PROJECT	0	13,000	5,000	0	0	0	18,000	A1-7
		0.0									
4312292	Miami-Dade Aviation Dept										
AP4366931	MIAMI INTERNATIONAL AIRPORT TERMINAL HARDSTAND & GSE FACILITY		AVIATION SECURITY PROJECT	0	11,000	11,000	11,000	0	0	33,000	A1-8
		0.0									
4366931	Miami-Dade Aviation Dept										
AP4388181	MIAMI INTERNATIONAL AIRPORT CLOSURE OF PERIMETER RD ALONG FUEL FARM		AVIATION CAPACITY PROJECT	0	0	1,106	0	0	0	1,106	A1-15
		0.0									
4388181	Miami-Dade Aviation Dept										

Strategic Miami Area Rapid Transit (SMART) Plan

(2) EAST-WEST CORRIDOR

Type of Project: Airport Improvement

AP4398351	MIAMI INTERNATIONAL AIRPORT FUELING TANK		AVIATION REVENUE/OPERATIONAL	10,000	0	0	0	0	10,000	A1-19
		0.0								
4398351	Miami-Dade Aviation Dept									
APK152A	MIA Cc H Headhouse Internationalization Gates H12, H14, H15 & H17		Terminal Development: Modify Terminal Building	8,002	0	5,000	0	0	13,002	A9-3
	Miami International Airport	Concourse H - Headhouse								
K152A	Miami-Dade Aviation Dept		Unfunded portions of the project costs may be covered by FAA and local funds, based on requests to be made in excess of the grant funds.							
APP253A	MIA Central Base Apron and Utilities Modification and Expansion Phase 1		Rehabilitate Taxiway	3,882	9,882	3,676	0	0	17,440	A9-5
	Miami International Airport	N/A								
P253A	Miami-Dade Aviation Dept		\$1,323,738 in FY2021 funds reprogrammed to FM 438616-1. Application submitted to FAA for design development costs. Funds partially reprogrammed to FM438316-1.							
APP256A	MIA Taxiway "R" Realignment, Westside Cargo Fuel Tender Facility Demolition and Fuel Tender Parking - Construction		Extend Taxiway (Capacity)	16,000	0	0	0	0	16,000	A9-5
	South of Runway 12-30 /MIA	North of Taxiway Y / MIA								
P256A	Miami-Dade Aviation Dept		Initial phase of the Miami-Dade Aviation Department's Cargo Optimization, Redevelopment and Expansion Program (CORE)							
APP256B	MIA Taxiway "T" Rehabilitation - Design		Design for Taxiway Rehabilitation	0	0	0	0	0	0	A9-5
		0.0								
P256B	Miami-Dade Aviation Dept		Completed							
APP267A	MIA Wayfinding and Signage Master Plan Implementation		Improve Airport Miscellaneous Improvements						0	A9-6
	Miami International Airport	Central Boulevard and Terminal								
P267A	Miami-Dade Aviation Dept		Unfunded portion of the project will be funded by local share							

Strategic Miami Area Rapid Transit (SMART) Plan

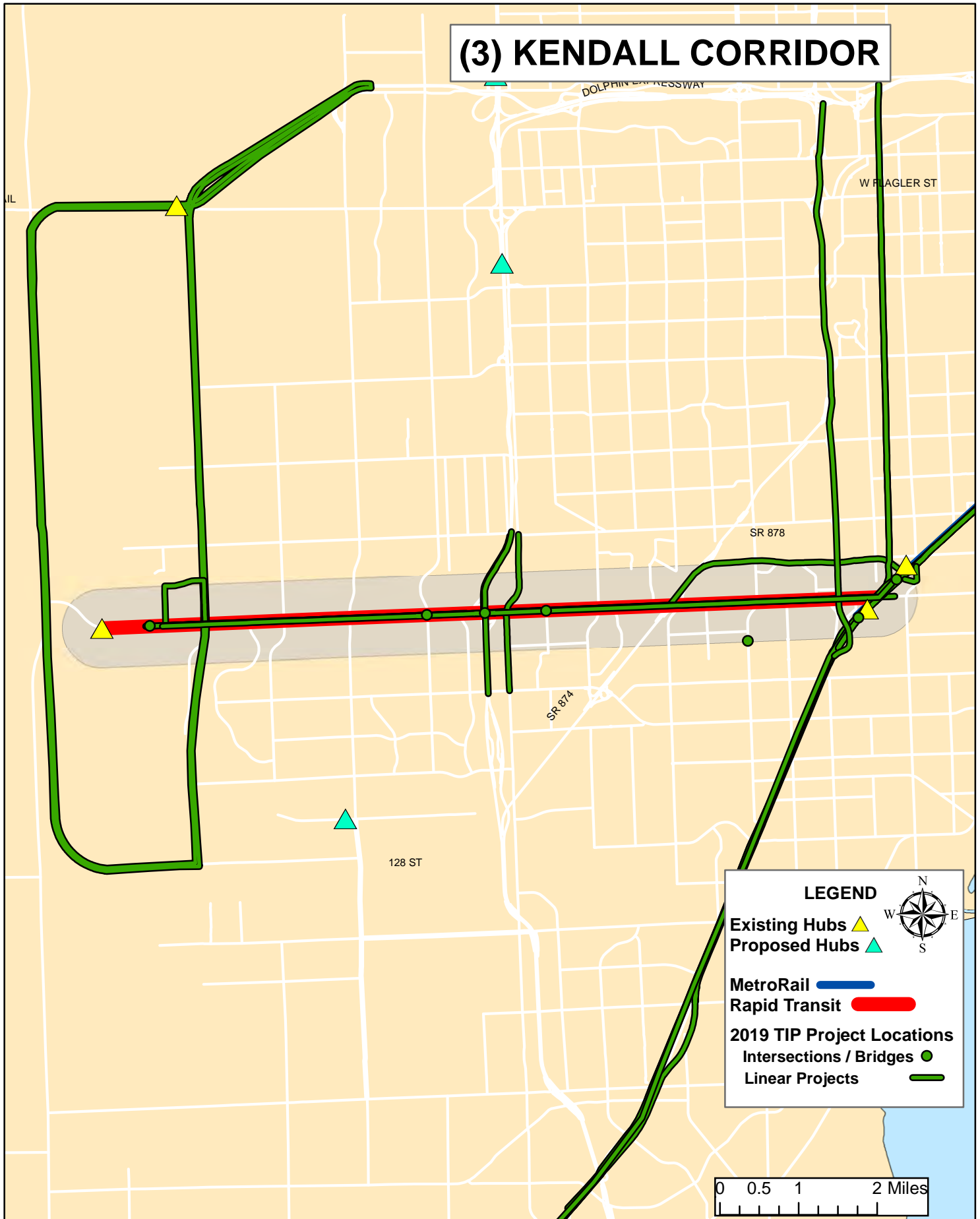
(2) EAST-WEST CORRIDOR

Type of Project: **Airport Improvement**

APV005A	MIA South Terminal Apron & Utilities Modification/Expansion & GSE Facility			Capacity Expansion	0	11,000	696	7,026	6,000	24,722	A9-8
	Miami International Airport South Terminal	Adjacent to Concourse J	0.0								
V005A	Miami-Dade Aviation Dept			Requested reprogramming of \$4,8M in FY2021 funds to FM 438616-1, and \$3M in FY2023 funds from FM 439492-1.							
APW019A	Miami International Airport Fuel Storage Facility Expansion (4th Tank)			Construct Fuel Storage Facility	10,000	0	0	0	0	10,000	A9-10
	Miami International Airport	Miami International Airport	0.0								
W019A	Miami-Dade Aviation Dept			PFL0011075							
APX061A	MIA Perimeter Road Widening, Realignment & Bridge Replacement			Road Access	10,000	0	1,106	0	0	11,106	A9-12
	Perimeter Road / NW 20th Street	Perimeter Road / NW 42nd Court	0.0								
X061A	Miami-Dade Aviation Dept			FY 2021 funds reprogrammed from FM 438818-1							

Funded Projects within 1/2 Mile Vicinity of SMART Corridor

(3) KENDALL CORRIDOR



Strategic Miami Area Rapid Transit (SMART) Plan

(3) KENDALL CORRIDOR

Type of Project: **Expressway**

TPO Project No.	Facility/Project Name			Type of Work	Proposed Funding (\$000s)						TIP Page Ref
	From/Location	To/Location	Length (Miles)		2018 - 2019	2019 - 2020	2020 - 2021	2021 - 2022	2022 - 2023	5-YEAR TOTAL	
Agency Project No.	Responsible Agency			Project Comments							
DT4326391	SR 826/PALMETTO EXPRESSWAY			TRANSPORTATION PLANNING	10	0	0	0	0	10	A1-626
	FROM US 1/S DIXIE HWY	TO SR 836/DOLPHIN EXPRESSWAY	7.2								
4326391	FL Dept. of Transportation										
TP4150511	WIDEN HEFT - S OF KILLIAN PKWY TO N OF SW 72 ST (MP 19.4-21.87) INC EXP LANES			ADD LANES & RECONSTRUCT	0	0	0	0	0	0	A2-2
			2.5								
4150511	Florida's Turnpike										
TP4150512	THERMO FOR WIDEN HEFT			SIGNING/PAVEMENT MARKINGS	335	0	0	0	0	335	A2-4
	FROM S OF KILLIAN PKWY	TO N OF SW72 ST	1.4								
4150512	Florida's Turnpike										
XA83618	MDX SR-836 SouthWest Extension			PD&E Study	7,052	10,000	13,600	0	0	30,652	A3-1
	Western Terminus of SR-836 (Dolphin)	SW 136 St	15.0								
83618	Miami-Dade Expressway Authority			Pending CDMP amendment							

Strategic Miami Area Rapid Transit (SMART) Plan

(3) KENDALL CORRIDOR

Type of Project: Arterial/Collector Road

TPO Project No.	Facility/Project Name			Type of Work	Proposed Funding (\$000s)						TIP Page Ref
	From/Location	To/Location	Length (Miles)		2018 - 2019	2019 - 2020	2020 - 2021	2021 - 2022	2022 - 2023	5-YEAR TOTAL	
Agency Project No.	Responsible Agency			Project Comments							
DT4311701	SR 94/KENDALL DR			RESURFACING	266	130	0	0	0	396	A1-304
	FROM SW 97 AVE	TO SW 79 AVE	1.7								
4311701	FL Dept. of Transportation										
DT4311702	SR 94/KENDALL DR			RESURFACING	166	50	0	0	0	216	A1-306
	FROM SW 102 AVE	TO SW 97 AVE	0.5								
4311702	FL Dept. of Transportation										
DT4311703	SR 94/KENDALL DR			RESURFACING	1,301	50	0	0	0	1,351	A1-307
	FROM SW 7500 BLOCK/SW 73 PLACE	TO US 1/S DIXIE HWY	0.8								
4311703	FL Dept. of Transportation										
DT4311704	SR 94/KENDALL DR			INTERSECTION IMPROVEMENT	3,058	100	0	0	0	3,158	A1-308
	FROM SW 77 AVE	TO US 1	0.7								
4311704	FL Dept. of Transportation										

Strategic Miami Area Rapid Transit (SMART) Plan

(3) KENDALL CORRIDOR

Type of Project: Arterial/Collector Road

DT4332641	SR 94/KENDALL DR		INTERSECTION IMPROVEMENT	0	0	0	0	0	0	A1-332
	FROM W OF SW 127 AVE	TO W OF SW 122 AVE								
		0.6								
4332641	FL Dept. of Transportation									
DT4332642	SR 94/KENDALL DR/SW 88 ST		RESURFACING	0	2,489	0	0	0	2,489	A1-333
	FROM E OF SW 132 AVE	TO E OF SW 122 AVE								
		0.7								
4332642	FL Dept. of Transportation									
DT4332643	SR 94/KENDALL DR/SW 88 ST		RESURFACING	103	0	6,621	0	0	6,724	A1-334
	FROM E OF SW 150 AVE	TO E OF SW 132 AVE								
		2.1								
4332643	FL Dept. of Transportation									
DT4377841	SR 94/KENDALL DR		PD&E/EMO STUDY	4,369	300	600	0	0	5,269	A1-399
	FROM SR 997/KROME AVE	TO SR 5/S DIXIE HWY (BRT STUDY)								
		10.7								
4377841	FL Dept. of Transportation									
DT4401881	SR 5/US 1 SIGNALIZED INTERSECTION LIGHTING		LIGHTING	837	0	0	0	0	837	A1-461
	FROM PALMETTO/SW 98 ST	TO GRANADA BLVD								
		4.0								
4401881	FL Dept. of Transportation									
PW000941	SW 117 Avenue		Resurfacing						0	A5-65
	SW 104 Street	SW 88 Street								
		1.0								
000941	Miami-Dade Dept. of Transportation and Public Works									

Strategic Miami Area Rapid Transit (SMART) Plan

(3) KENDALL CORRIDOR

Type of Project: Arterial/Collector Road

PW000942	SW 117 Avenue		Resurfacing							0	A5-66
	SW 88 Street	SW 72 Street									
000942	Miami-Dade Dept. of Transportation and Public Works										

PW000947	SW 162 Avenue and SW 88 Street		Intersection improvement							0	A5-77
		0.0									
000947	Miami-Dade Dept. of Transportation and Public Works										

PW1000011	SW 112 Avenue & Kendall Drive		New Construction: right turn lane	0	0	0	0	0	0	0	A16-6
	Intersection	0.0									
1000011	Miami-Dade Dept. of Transportation and Public Works		Needs northbound right turn lane								

PW1000021	SW 87 Avenue & SW 96 Street		New Construction: left turn lanes	0	0	0	0	0	0	0	A16-8
	Intersection	0.0									
1000021	Miami-Dade Dept. of Transportation and Public Works		Need northbound and southbound left turn lanes								

Strategic Miami Area Rapid Transit (SMART) Plan

(3) KENDALL CORRIDOR

Type of Project: Transit

TPO Project No.	Facility/Project Name			Type of Work	Proposed Funding (\$000s)						TIP Page Ref
	From/Location	To/Location	Length (Miles)		2018 - 2019	2019 - 2020	2020 - 2021	2021 - 2022	2022 - 2023	5-YEAR TOTAL	
Agency Project No.	Responsible Agency			Project Comments							
TA0000054	Kendall Park-and Ride Facility			Construction of 183 Parking spaces in the Park & Ride Facility	340	0	0	0	0	340	A11-14
	SW 127 Ave/ SW 88 St (Kendall)		0.0								
54	Miami-Dade Dept. of Transportation and Public Works (Transit)			Project was FDOT funded in previous years. Project completion scheduled for July 2018.							
TA12	Kendall Corridor (RT 288)			Urban Corridor Improvements	0	550	330	0	550	1,430	A11-6
	West Kendall Transit Terminal Dadeland North Metrorail Station		0.0								
12	Miami-Dade Dept. of Transportation and Public Works (Transit)			From West Kendall Transit terminal to Dadeland North Metrorail Station							
TA18	MDT ADDITIONAL ELEVATORS @ Dadeland North Metrorail Station			Construction of additional passenger amenities	2,516	1,775	1,130	0	0	5,421	A11-7
	Dadeland North Metrorail Station		0.0								
18	Miami-Dade Dept. of Transportation and Public Works (Transit)			Project completion scheduled for 2021							
TA4179171	MDTA/S MIA DADE BSWY ROUTES OPERATING ASSISTNC			URBAN CORRIDOR IMPROVEMENTS	0	0	0	0	0	0	A1-36
	FROM DADELAND TO FLORIDA CITY		0.0								
4179171	Miami-Dade Dept. of Transportation and Public Works (Transit)										

Strategic Miami Area Rapid Transit (SMART) Plan

(3) KENDALL CORRIDOR

Type of Project: Transit

TA4179173	MDT - S MIA DADE TRANSITWAY OPERATING ASSISTANCE		URBAN CORRIDOR IMPROVEMENTS	0	115	0	0	0	115	A1-36
	FROM DADELAND	TO FLORIDA CITY 0.0								
4179173	Miami-Dade Dept. of Transportation and Public Works (Transit)									
TA4225291	MDT - KENDALL DR ENHANCED BUS SERVICE		TRANSIT SERVICE DEMONSTRATION	0	0	0	0	0	0	A1-48
	FROM DADELAND N	TO SW 167 AVE 0.0								
4225291	Miami-Dade Dept. of Transportation and Public Works (Transit)									
TA4225292	MDT - KENDALL CRUISER		URBAN CORRIDOR IMPROVEMENTS	0	550	0	0	0	550	A1-49
	FROM DADELAND NORTH STATION	TO SW 162 AVE 0.0								
4225292	Miami-Dade Dept. of Transportation and Public Works (Transit)									
TA4396801	MDT - PARKING COUNTERS		PARK AND RIDE LOTS	670	0	0	0	0	670	A1-69
	AT METRORAIL PARKING GARAGES	0.0								
4396801	Miami-Dade Dept. of Transportation and Public Works (Transit)		Project had \$600,000 FDOT funding in prior years.							
TAMDT286	South Dade Transitway Corridor (from SMART Plan)		PD&E Study	3,428	0	0	0	0	3,428	A11-11
	Florida City, FL	Dadeland South Metrorail Station 20.0								
286	Miami-Dade Dept. of Transportation and Public Works (Transit)		Fund in Fiscal Year 2016/2017 of the FY 2017-2021 Transportation Improvement Program (TIP); estimated PD&E completion date FY 2018/2019.							

Strategic Miami Area Rapid Transit (SMART) Plan

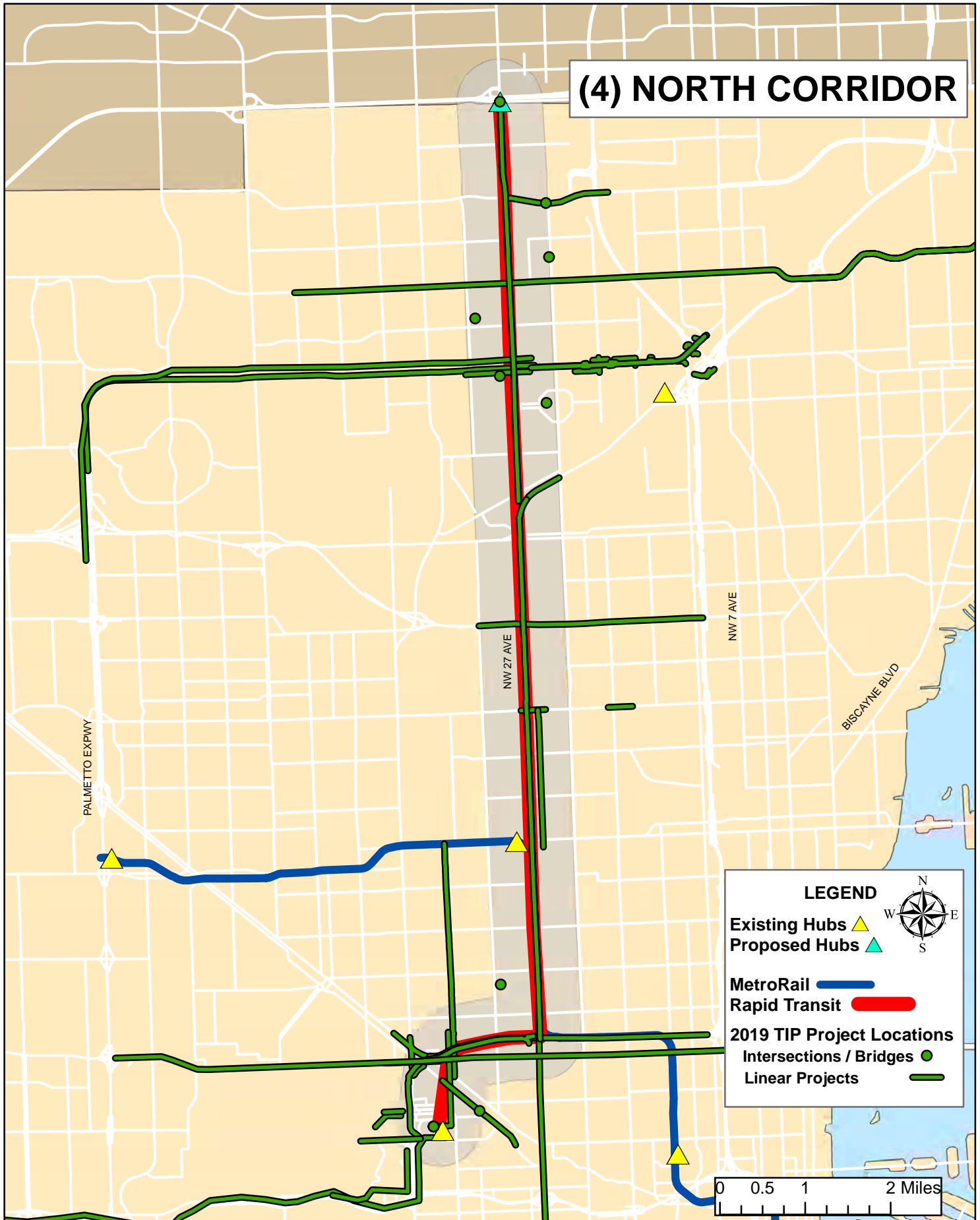
(3) KENDALL CORRIDOR

Type of Project: Pedestrian/Bicycle



TPO Project No.	Facility/Project Name			Type of Work	Proposed Funding (\$000s)						TIP Page Ref
	From/Location	To/Location	Length (Miles)		2018 - 2019	2019 - 2020	2020 - 2021	2021 - 2022	2022 - 2023	5-YEAR TOTAL	
Agency Project No.	Responsible Agency			Project Comments							
DT4416391	SNAPPER CREEK TRAIL SEGMENT B PHASE 1			BIKE PATH/TRAIL	121	0	0	0	0	121	A1-603
			0.0								
4416391	FL Dept. of Transportation										
PW000924	Underline			Pedestrian/bicycle improvements	5,118	2,882	0	0	0	8,000	A5-24
	Dadeland South	Miami River	9.6								
000924	Miami-Dade Dept. of Transportation and Public Works			Additional funding in RIF 1. Additional funding by others.							
PW000963	Ludlam Bikepath			Bikepath						0	A5-5
	Dadeland North	NW 12 Street	6.4								
000963	Miami-Dade Dept. of Transportation and Public Works			Additional funding in RIF 2. Additional funding by others.							
PW000964	Ludlam Bikepath			Bikepath						0	A5-23
	Dadeland North	NW 12 Street	6.4								
000964	Miami-Dade Dept. of Transportation and Public Works			Additional funding in RIF 1. Additional funding by others.							



Funded Projects within 1/2 Mile Vicinity of SMART Corridor



(4) NORTH CORRIDOR



LEGEND

Existing Hubs 
Proposed Hubs 

MetroRail 
Rapid Transit 

2019 TIP Project Locations
Intersections / Bridges 
Linear Projects 



Strategic Miami Area Rapid Transit (SMART) Plan

(4) NORTH CORRIDOR

Type of Project: **Expressway**

TPO Project No.	Facility/Project Name			Type of Work	Proposed Funding (\$000s)						TIP Page Ref
	From/Location	To/Location	Length (Miles)		2018 - 2019	2019 - 2020	2020 - 2021	2021 - 2022	2022 - 2023	5-YEAR TOTAL	
Agency Project No.	Responsible Agency			Project Comments							
DT4184235	SR 826/PALMETTO EXPRESSWAY			ADD SPECIAL USE LANE	3,311	70	89,594	0	0	92,975	A1-191
	FROM I-75	TO NW 17 AVE	7.1								
4184235	FL Dept. of Transportation										
DT4283581	SR 826/PALMETTO EXPRESSWAY SR 826 EB RAMP TO SR 9A/I-95 NB			INTERCHANGE RAMP (NEW)	10,201	0	134,355	9,721	5,705	159,982	A1-231
			4.4								
4283581	FL Dept. of Transportation										
DT4283583	SR 826/PALMETTO EXPRESSWAY			ADD LANES & RECONSTRUCT	0	17,200	0	0	0	17,200	A1-233
	FROM W OF NW 17TH AVE	TO I-95 (EXPRESS LANES)	4.8								
4283583	FL Dept. of Transportation										
DT4357606	SR 826/PALMETTO EXPRESSWAY			ADD LANES & RECONSTRUCT	0	0	3,621	5,326	965	9,912	A1-368
	FROM E OF NW 32 AVE	TO W OF NW 17 AVE	1.3								
4357606	FL Dept. of Transportation										

Strategic Miami Area Rapid Transit (SMART) Plan

(4) NORTH CORRIDOR

Type of Project: **Expressway**

DT4357607	SR 826/PALMETTO EXPRESSWAY EAST/WEST CORRIDOR PRELIMINARY ENGINEERING		PRELIMINARY ENGINEERING	1,000	500	500	0	0	2,000	A1-369
		7.8								
4357607	FL Dept. of Transportation									
XA11212	SR 112 Ramp Improvements at NW 37th Avenue		Interchange Improvements	2,460	3,540	4,866	1,457	0	12,323	A3-1
	SR 112	NW 37th Avenue								
11212	Miami-Dade Expressway Authority		Operational Improvement, safety enhancement							
XA92407	MDX SR 924/Gratigny Parkway East Extension		System Expansion	2,350	5,100	2,600	0	0	10,050	A3-3
	NW 32 Ave	I-95								
92407	Miami-Dade Expressway Authority		Construction is not funded.							

Strategic Miami Area Rapid Transit (SMART) Plan

(4) NORTH CORRIDOR

Type of Project: Arterial/Collector Road

TPO Project No.	Facility/Project Name		Type of Work	Proposed Funding (\$000s)						TIP Page Ref
	From/Location	To/Location		Length (Miles)	2018 - 2019	2019 - 2020	2020 - 2021	2021 - 2022	2022 - 2023	
Agency Project No.	Responsible Agency		Project Comments							
DT4259791	SR 948/NW 36TH ST		RESURFACING	0	0	0	0	0	0	A1-215
	FROM W OF LEE DR	TO E OF OKEECHOBEE RD								
4259791	FL Dept. of Transportation									
DT4259792	SR 25/OKEECHOBEE RD		RESURFACING	451	0	0	0	0	451	A1-216
	FROM W OF SE 7 AVE	TO N OF NW 36 ST								
4259792	FL Dept. of Transportation									
DT4291853	SR 9/NW 27 AVE		DRAINAGE IMPROVEMENTS	0	0	1,972	0	0	1,972	A1-243
	FROM S OF SR 934/NW 79 ST	TO N OF SR 932/NW 103 ST								
4291853	FL Dept. of Transportation									
DT4291861	SR 817/NW 27 AVE		RESURFACING	0	0	0	0	0	0	A1-244
	FROM SOUTH OF NW 187 ST	TO NORTH OF NW 202 TERR								
4291861	FL Dept. of Transportation									

Strategic Miami Area Rapid Transit (SMART) Plan

(4) NORTH CORRIDOR

Type of Project: Arterial/Collector Road

DT4291863	SR 817/NW 27 AVE		RESURFACING	0	2,433	0	0	0	2,433	A1-246
	FROM SOUTH OF NW 203 ST TO NW 215 ST/COUNTY LINE	0.9								
4291863	FL Dept. of Transportation									
DT4291864	SR 817/NW 27 AVE		INTERSECTION IMPROVEMENT	64	0	0	595	0	659	A1-247
		0.9								
4291864	FL Dept. of Transportation									
DT4380761	SR 9/NW 27 AVE		PD&E/EMO STUDY	4,369	2,300	0	0	0	6,669	A1-416
	FROM MIAMI INTERMODEL CENTER (MIC)	TO NW 215 ST/UNITY STATION (PTC STUDY) 14.1								
4380761	FL Dept. of Transportation									
DT4399812	SR 924/NW 119 ST		INTERSECTION IMPROVEMENT	99	30	112	435	0	676	A1-435
	AT NW 27 AVE AND NW 17 AVE	0.0								
4399812	FL Dept. of Transportation									
DT4401731	SR 9/NW 27TH AVE SIGNALIZED INTERSECTION LIGHTING		LIGHTING	0	1,265	0	0	0	1,265	A1-445
	FROM 27 TER	TO NW 46 ST 5.2								
4401731	FL Dept. of Transportation									
DT4401741	SR 9/NW 27TH AVE SIGNALIZED INTERSECTION LIGHTING		LIGHTING	0	567	0	0	0	567	A1-446
	FROM NW 50 ST	TO NW 22 AVE 6.3								
4401741	FL Dept. of Transportation									

Strategic Miami Area Rapid Transit (SMART) Plan

(4) NORTH CORRIDOR

Type of Project: **Arterial/Collector Road**

DT4401751	SR 817/NW 27TH AVE SIGNALIZED INTERS LIGHTING		LIGHTING	0	700	0	0	0	700	A1-446
	FROM SR 9	TO NW 199 ST								
4401751	FL Dept. of Transportation									
DT4401811	SR 860/NW 184ST SIGNALIZED INTERSECTION LIGHTING FM NW 52 AVE TO W.DIXIE HWY		LIGHTING	234	0	1,064	0	0	1,298	A1-454
4401811	FL Dept. of Transportation									
PW000304a	NW 37 Ave		Widen from 2 to 5 lanes	4,500	6,510	4,310	1,240	0	16,560	A7-2
	North River Dr	NW 79 St								
20040330	Miami-Dade Dept. of Transportation and Public Works		Prior Years' Funding as follows: \$1,408,000 for PE, \$230,000 for CST.							
PW000792	Palmer Lake Bridge		Bridge replacement (#874134)	0	0	0	0	0	0	A5-30
792	Miami-Dade Dept. of Transportation and Public Works									
PW000870	NW South River Drive		Widen from 2 to 3 lanes						0	A5-23
	NW 31 Street	Tamiami Swing Bridge								
000870	Miami-Dade Dept. of Transportation and Public Works									
PW000987	NW 199 Street and NW 2200 Block		Traffic signal						0	A5-49
000987	Miami-Dade Dept. of Transportation and Public Works									

Strategic Miami Area Rapid Transit (SMART) Plan

(4) NORTH CORRIDOR

Type of Project: **Arterial/Collector Road**

TA4083232	MIAMI INTERMODAL CTR (MIC) FDOT/DISTRICT 6 LOAN REPAYMENT		FUNDING ACTION	11,329	1,750	1,750	1,750	2,000	18,579	A1-27
		0.0								
4083232	Miami-Dade Dept. of Transportation and Public Works (Transit)									

TA4083241	MIAMI INTERMODAL CTR (MIC) RENTAL CAR FACILITY (RCF) TIFIA LOAN REPAYM		FUNDING ACTION	19,762	19,851	19,942	19,420	21,386	100,361	A1-28
		0.0								
4083241	Miami-Dade Dept. of Transportation and Public Works (Transit)									

Strategic Miami Area Rapid Transit (SMART) Plan

(4) NORTH CORRIDOR

Type of Project: **Transit**

TPO Project No.	Facility/Project Name		Type of Work	Proposed Funding (\$000s)						TIP Page Ref
	From/Location	To/Location		Length (Miles)	2018 - 2019	2019 - 2020	2020 - 2021	2021 - 2022	2022 - 2023	
Agency Project No.	Responsible Agency		Project Comments							
DT4364261	SR 948/NW 36 ST		MODAL SYSTEMS PLANNING	0	805	0	0	0	805	A1-380
	FROM SR 826/PALMETTO EXPRESSWAY	TO SR 5/ US 1								
4364261	FL Dept. of Transportation									
TA19	North Corridor (NW 27 Ave) Unity Station		Construction of Transit Center with park and ride	0	652	0	0	0	652	A11-8
		Miami Intermodal Center (MIC) NW 215 St								
19	Miami-Dade Dept. of Transportation and Public Works (Transit)		Project completion scheduled for 2021							
TA2496431	MIAMI INTERMODAL CTR (MIC) MANAGEMENT CONSULTANT		INTERMODAL HUB CAPACITY	170	170	170	0	0	510	A1-22
2496431	Miami-Dade Dept. of Transportation and Public Works (Transit)									
TA2496432	MIAMI INTERMODAL CTR (MIC) LEGAL CONSULTANT FOR RENTAL CAR FACILITY		INTERMODAL HUB CAPACITY	0	0	0	0	0	0	A1-23
2496432	Miami-Dade Dept. of Transportation and Public Works (Transit)									

Strategic Miami Area Rapid Transit (SMART) Plan

(4) NORTH CORRIDOR

Type of Project: *Transit*

TAMDT285	East-West (SR 836) Corridor (from SMART Plan)		PD&E Study	4,347	0	0	0	0	4,347	A11-10
	Florida International University Miami Intermodal Center (MIC) (FIU)	11.0								
285	Miami-Dade Dept. of Transportation and Public Works (Transit)	Fund in Fiscal Year 2016/2017 of the FY 2017-2021 Transportation Improvement Program (TIP); estimated PD&E completion date 2018/2019								
TR0000019	Miami River Intermodal Center Capacity Improvement Study		Rail Capacity Project	0	0	13,950	13,250	0	27,200	A12-2
		0.0								
19	So. Florida Regional Transportation Authority	Add rail capacity to southernmost 1 mile of TriRail system Project to include bridge track and signal upgrades.								

Strategic Miami Area Rapid Transit (SMART) Plan

(4) NORTH CORRIDOR

Type of Project: Pedestrian/Bicycle

TPO Project No.	Facility/Project Name		Type of Work	Proposed Funding (\$000s)						TIP Page Ref
	From/Location	To/Location		Length (Miles)	2018 - 2019	2019 - 2020	2020 - 2021	2021 - 2022	2022 - 2023	
Agency Project No.	Responsible Agency		Project Comments							
DT4381651	SAFE RTS TO SCHOOL; CRESTVW ES; EDISON PK K8 CTR; LORAH PK ES,SWEETWTR ES		PEDESTRIAN SAFETY IMPROVEMENT	0	1,398	0	0	0	1,398	A1-594
		0.0								
4381651	FL Dept. of Transportation									
DT4398951	SAFE RTS TO SCHOOL; BUNCHE PK ELM, MIA GDN ELM, MYRTLE GRV K8 & TWIN LK		SIDEWALK	0	0	680	0	0	680	A1-421
		0.0								
4398951	FL Dept. of Transportation									
DT4412341	SAFE RTS TO SCHOOL; RAINBW PK,GLDN GLDS,LK STVNS ELE,NO.CO.K-8,BENFRNK K-8		PEDESTRIAN SAFETY IMPROVEMENT	0	0	0	1,380	0	1,380	A1-477
		0.0								
4412341	FL Dept. of Transportation									

Strategic Miami Area Rapid Transit (SMART) Plan

(4) NORTH CORRIDOR

Type of Project: **Airport Improvement**

TPO Project No.	Facility/Project Name			Type of Work	Proposed Funding (\$000s)						TIP Page Ref
	From/Location	To/Location	Length (Miles)		2018 - 2019	2019 - 2020	2020 - 2021	2021 - 2022	2022 - 2023	5-YEAR TOTAL	
Agency Project No.	Responsible Agency			Project Comments							
AP4312292	MIAMI INTERNATIONAL AIRPORT CENTRAL BASE PAVEMENT REHABILITATION			AVIATION PRESERVATION PROJECT	0	13,000	5,000	0	0	18,000	A1-7
			0.0								
4312292	Miami-Dade Aviation Dept										
APP253A	MIA Central Base Apron and Utilities Modification and Expansion Phase 1			Rehabilitate Taxiway	3,882	9,882	3,676	0	0	17,440	A9-5
	Miami International Airport	N/A	0.0								
P253A	Miami-Dade Aviation Dept			\$1,323,738 in FY2021 funds reprogrammed to FM 438616-1. Application submitted to FAA for design development costs. Funds partially reprogrammed to FM438316-1.							
APP267A	MIA Wayfinding and Signage Master Plan Implementation			Improve Airport Miscellaneous Improvements						0	A9-6
	Miami International Airport	Central Boulevard and Terminal	0.0								
P267A	Miami-Dade Aviation Dept			Unfunded portion of the project will be funded by local share							
APX061A	MIA Perimeter Road Widening, Realignment & Bridge Replacement			Road Access	10,000	0	1,106	0	0	11,106	A9-12
	Perimeter Road / NW 20th Street	Perimeter Road / NW 42nd Court	0.0								
X061A	Miami-Dade Aviation Dept			FY 2021 funds reprogrammed from FM 438818-1							

Funded Projects within 1/2 Mile Vicinity of SMART Corridor

(5) NORTH EAST CORRIDOR



Strategic Miami Area Rapid Transit (SMART) Plan

(5) NORTH EAST CORRIDOR

Type of Project: **Expressway**

TPO Project No.	Facility/Project Name			Type of Work	Proposed Funding (\$000s)						TIP Page Ref
	From/Location	To/Location	Length (Miles)		2018 - 2019	2019 - 2020	2020 - 2021	2021 - 2022	2022 - 2023	5-YEAR TOTAL	
Agency Project No.	Responsible Agency			Project Comments							
DT2516881	SR 836/I-395			BRIDGE-REPLACE AND ADD LANES	119,339	555	569	0	0	120,463	A1-136
	FROM WEST OF I-95	TO MACARTHUR CAUSEWAY BRIDGE	1.7								
2516881	FL Dept. of Transportation										
DT4149641	SR 9A/I-95			PD&E/EMO STUDY	13,035	0	0	0	20,130	33,165	A1-176
	FROM S OF SR 836/I-395	TO BROWARD COUNTYLINE	14.2								
4149641	FL Dept. of Transportation										
DT4149648	SR 9A/I-95			PD&E/EMO STUDY	0	3,700	0	5,720	0	9,420	A1-178
	FROM NORTH OF SR 90/SW 8 ST	TO SOUTH OF SR 836/I-395	1.0								
4149648	FL Dept. of Transportation										
DT4293002	SR 9A/I-95			RIGID PAVEMENT RECONSTRUCTION	0	0	0	0	0	0	A1-258
	FROM NW 8 ST	TO NW 29 ST	4.0								
4293002	FL Dept. of Transportation										

Strategic Miami Area Rapid Transit (SMART) Plan

(5) NORTH EAST CORRIDOR

Type of Project: **Expressway**

DT4293003	SR 9A/I-95		RIGID PAVEMENT RECONSTRUCTION	2,551	0	0	0	0	2,551	A1-259
	FROM NW 29 ST	TO NW 131 ST								
4293003	FL Dept. of Transportation									

DT4358431	SR 112/I-195 FRONTAGE RD & RAMP REALIGNMENT (MIAMI DESIGN DISTRICT)		NEW ROAD CONSTRUCTION	0	5,703	200	0	0	5,903	A1-370
		0.5								
4358431	FL Dept. of Transportation									

Strategic Miami Area Rapid Transit (SMART) Plan

(5) NORTH EAST CORRIDOR

Type of Project: Arterial/Collector Road

TPO Project No.	Facility/Project Name		Type of Work	Proposed Funding (\$000s)						TIP Page Ref
	From/Location	To/Location		Length (Miles)	2018 - 2019	2019 - 2020	2020 - 2021	2021 - 2022	2022 - 2023	
Agency Project No.	Responsible Agency		Project Comments							
DT4124737	SR 5/SE 2ND AVE		RESURFACING	0	0	0	0	0	0	0
	FROM SE 2ND ST	TO SE 4TH ST								
4124737	FL Dept. of Transportation									
DT4244071	SR 968/SW 1ST ST		BRIDGE REPLACEMENT	6,899	0	0	4,200	0	11,099	A1-209
	AT MIAMI RIVER (BRIDGE #870660)	0.4								
4244071	FL Dept. of Transportation									
DT4244072	SR 968/SW 1 ST		LANDSCAPING	0	70	0	407	55	532	A1-211
	AT SW SOUTH RIVER DR	0.0								
4244072	FL Dept. of Transportation									
DT4282782	SR 944/NW/NE 54TH ST		RESURFACING	100	0	0	0	0	100	A1-228
	FROM E OF NW 7 AVE	TO BISCAYNE BOULEVARD								
4282782	FL Dept. of Transportation									

Strategic Miami Area Rapid Transit (SMART) Plan

(5) NORTH EAST CORRIDOR

Type of Project: Arterial/Collector Road

DT4282783	SR 944/NW/NE 54 ST		INTERSECTION IMPROVEMENT	10	0	0	0	0	10	A1-230
	FROM NW 6TH COURT	TO NE 1ST AVE								
4282783	FL Dept. of Transportation									
DT4293004	SR 925/NW 3RD COURT & NW 3RD AVE		RESURFACING	0	5,433	180	0	0	5,613	A1-261
	FROM NW 1ST ST	TO NW 8TH ST								
4293004	FL Dept. of Transportation									
DT4293461	SR 916/NW/NE 135 ST		RESURFACING	5,440	0	0	0	0	5,440	A1-269
	FROM NW 6 AVE	TO SR 5/BISCAYNE BLVD.								
4293461	FL Dept. of Transportation									
DT4293464	SR 916/NW/NE 135 ST		LANDSCAPING	0	178	988	225	0	1,391	A1-272
	FROM NW 6 AVE	TO SR 5/US 1/BISCAYNE BOULEVARD								
4293464	FL Dept. of Transportation									
DT4308081	SR 5/BISCAYNE BLVD		RESURFACING	0	0	0	0	0	0	A1-293
	FROM NE 151 ST	TO NE 196 ST								
4308081	FL Dept. of Transportation									
DT4308082	SR 860/MIAMI GARDENS DR		INTERSECTION IMPROVEMENT	0	0	0	0	0	0	A1-294
	AT BISCAYNE BLVD AND AT W DIXIE HIGHWAY	0.1								
4308082	FL Dept. of Transportation									

Strategic Miami Area Rapid Transit (SMART) Plan

(5) NORTH EAST CORRIDOR

Type of Project: Arterial/Collector Road

DT4308083	SR 860/MIAMI GARDENS DR		INTERSECTION IMPROVEMENT	0	0	0	1,356	0	1,356	A1-295
	AT BISCAYNE BLVD	0.1								
4308083	FL Dept. of Transportation									
DT4377821	SR 968/FLAGLER ST		PD&E/EMO STUDY	4,369	300	1,400	0	0	6,069	A1-398
	FROM SR 821/HEFT	TO SR 5/BISCAYNE BLVD (BRT STUDY)								
4377821	FL Dept. of Transportation									
DT4379151	SR 5/BISCAYNE BLVD		INTERSECTION IMPROVEMENT	2,878	0	0	0	0	2,878	A1-400
	FROM SE 2ND ST	TO NE 11TH TER								
4379151	FL Dept. of Transportation									
DT4399221	SR 25/NW 36 ST		INTERSECTION IMPROVEMENT	152	0	602	0	0	754	A1-430
	FROM NW 5 AVE	TO N MIAMI AVE								
4399221	FL Dept. of Transportation									
DT4400131	SR 934		INTERSECTION IMPROVEMENT	324	38	0	0	0	362	A1-441
	NE 4TH PLACE	SR 5/BISCAYNE BLVD								
4400131	FL Dept. of Transportation									
DT4401771	SR 934/NW 81/NW 82ST SIGNALIZED INTERSECTION LIGHTING		LIGHTING	98	0	440	0	0	538	A1-449
	FROM NW 79ST	TO NE 10 AVE								
4401771	FL Dept. of Transportation									

Strategic Miami Area Rapid Transit (SMART) Plan

(5) NORTH EAST CORRIDOR

Type of Project: Arterial/Collector Road

DT4401791	SR 909/W DIXIE HWY SIGNALIZED INTERSECTION LIGHTING		LIGHTING	114	0	502	0	0	616	A1-451
	FROM GRIFFIN BLVD	TO NE 159								
4401791	FL Dept. of Transportation									
DT4401801	SR 5/US 1 SIGNALIZED INTERSECTION LIGHTING		LIGHTING	1,122	0	0	0	0	1,122	A1-453
	FROM NE 123 ST	TO NE 213 ST								
4401801	FL Dept. of Transportation									
DT4401811	SR 860/NW 184ST SIGNALIZED INTERSECTION LIGHTING FM NW 52 AVE TO W.DIXIE HWY		LIGHTING	234	0	1,064	0	0	1,298	A1-454
4401811	FL Dept. of Transportation									
DT4401901	SR 5/US 1 SIGNALIZED INTERSECTION LIGHTING		LIGHTING	790	0	0	0	0	790	A1-463
	FROM SE 1 ST	TO NE 21 ST								
4401901	FL Dept. of Transportation									
DT4401911	SR 5/US 1 SIGNALIZED INTERSECTION LIGHTING		LIGHTING	1,488	0	0	0	0	1,488	A1-464
	FROM NE 22 ST	TO SANS SOUCI BLVD								
4401911	FL Dept. of Transportation									
DT4402811	SR 826/NE 163 ST SIGNALIZED INTERS LIGHTING		LIGHTING	178	0	771	0	0	949	A1-465
	FROM I-95	TO NE 35 AVE								
4402811	FL Dept. of Transportation									

Strategic Miami Area Rapid Transit (SMART) Plan

(5) NORTH EAST CORRIDOR

Type of Project: Arterial/Collector Road

DT4405901	SR 25/NE 36 ST		TRAFFIC SIGNALS	665	0	0	0	0	665	A1-467
	AT NE 1ST AVE	0.1								
4405901	FL Dept. of Transportation									
DT4416381	MIAMI SHORES - MULTIMODAL MOBILITY IMPROVEMENTS		SIGNING/PAVEMENT MARKINGS	0	0	79	0	0	79	A1-479
		0.0								
4416381	FL Dept. of Transportation									
PS0000321	NE 151 Street		Widen from 4 to 6 lanes						0	A8-5
	Biscayne Boulevard	Bay Vista Boulevard								
0000321	Private Sector									
PW000306a	NE 2 Avenue		Street/Traffic Operational Improv.	2,028	1,919	1,919	0	0	5,866	A7-3
	NE 20 Street	NE 36 Street								
20040386	Miami-Dade Dept. of Transportation and Public Works		Prior Years' Funding as follows: \$276,000 for PE, \$303,000 for CST.							
PW000443	NE 2 Avenue		Street/Traffic Operational Improv.						0	A7-3
	NE 42 Street	NE 51 Street								
443	Miami-Dade Dept. of Transportation and Public Works		Prior Years' Funding as follows: \$7,000 for PE, \$2,050,000 for CST. Joint Particiaption Agreement with City of Miami for CST. Construction completed.							
PW000747	NE 16 Avenue		Widen to 3 lanes						0	A5-41
	NE 123 Street	NE 135 Street								
747	Miami-Dade Dept. of Transportation and Public Works									

Strategic Miami Area Rapid Transit (SMART) Plan

(5) NORTH EAST CORRIDOR

Type of Project: Arterial/Collector Road

PW000764	W Dixie Highway		0.8	Widen from 2 to 4 lanes						0	A5-43
	NE 163 Street	NE 175 Street									
764	Miami-Dade Dept. of Transportation and Public Works										
PW000815	W Dixie Highway and NE 172 Street		0.0	Intersection improvement						0	A5-46
000815	Miami-Dade Dept. of Transportation and Public Works										
PW000925	N Miami Avenue		4.4	Resurfacing						0	A5-26
	N 17 Street	N 87 Street									
000925	Miami-Dade Dept. of Transportation and Public Works										
PW000927	NW 2 Avenue		2.6	Resurfacing						0	A5-26
	NW 36 Street	NW 79 Street									
000927	Miami-Dade Dept. of Transportation and Public Works										
PW000980	NE 1 Avenue and NE 6 Street		0.0	Intersection improvement						0	A5-28
000980	Miami-Dade Dept. of Transportation and Public Works										
PW000982	NE 2 Avenue and NE 36 Street		0.0	Intersection improvement						0	A5-28
000982	Miami-Dade Dept. of Transportation and Public Works										

Strategic Miami Area Rapid Transit (SMART) Plan

(5) NORTH EAST CORRIDOR

Type of Project: **Arterial/Collector Road**

PW1000015	NE 19 Avenue, NE 19 Drive & NE 121 Street		Improvements: intersection	0	0	0	0	0	0	A16-7
	Intersection	0.0								
1000015	Miami-Dade Dept. of Transportation and Public Works	Multi-leg intersection								

Strategic Miami Area Rapid Transit (SMART) Plan

(5) NORTH EAST CORRIDOR

Type of Project: **Transit**

TPO Project No.	Facility/Project Name		Type of Work	Proposed Funding (\$000s)						TIP Page Ref
	From/Location	To/Location		Length (Miles)	2018 - 2019	2019 - 2020	2020 - 2021	2021 - 2022	2022 - 2023	
Agency Project No.	Responsible Agency		Project Comments							
DT4364261	SR 948/NW 36 ST		MODAL SYSTEMS PLANNING	0	805	0	0	0	805	A1-380
	FROM SR 826/PALMETTO EXPRESSWAY	TO SR 5/ US 1								
4364261	FL Dept. of Transportation									
DT4408431	CITY OF MIAMI SHORES - MULTIMODAL MOBILITY IMPROVEMENTS		BIKE PATH/TRAIL	0	118	0	0	781	899	A1-473
4408431	FL Dept. of Transportation									
TA4387491	DTPW / MDT - TRANSIT CONNECTOR		PTO STUDIES	2,500	0	0	0	0	2,500	A11-19
	FROM MIAMI	TO MIAMI BEACH								
4387491	Miami-Dade Dept. of Transportation and Public Works (Transit)									
TAMDT287	Beach Corridor (from SMART Plan)		PD&E Study	6,900	0	0	0	0	6,900	A11-11
	Midtown Miami (at or near NE 41 St and NE 2 Ave)	Transit Hub Connector (near 5 ST & Alton Rd)								
287	Miami-Dade Dept. of Transportation and Public Works (Transit)		Fund in Fiscal Year 2016/2017 of the FY 2017-2021 Transportation Improvement Program (TIP); estimated PD&E completion date 2018/2019.							

Strategic Miami Area Rapid Transit (SMART) Plan

(5) NORTH EAST CORRIDOR

Type of Project: **Transit**

TR4335111	NE 203 ST & NE 215 ST INTERSECTION IMPROVEMENTS		RAIL CAPACITY PROJECT	0	0	0	0	0	0	A1-51
	BETWEEN US 1 & W DIXIE HWY	0.0								
4335111	So. Florida Regional Transportation Authority									

TR4335112	NE 203 ST INTERSECTION IMPROVEMENTS		RAIL CAPACITY PROJECT	2,120	13,188	0	0	0	15,308	A1-51
	BETWEEN SR 5/US 1 & W DIXIE HWY	0.0								
4335112	So. Florida Regional Transportation Authority									

Strategic Miami Area Rapid Transit (SMART) Plan

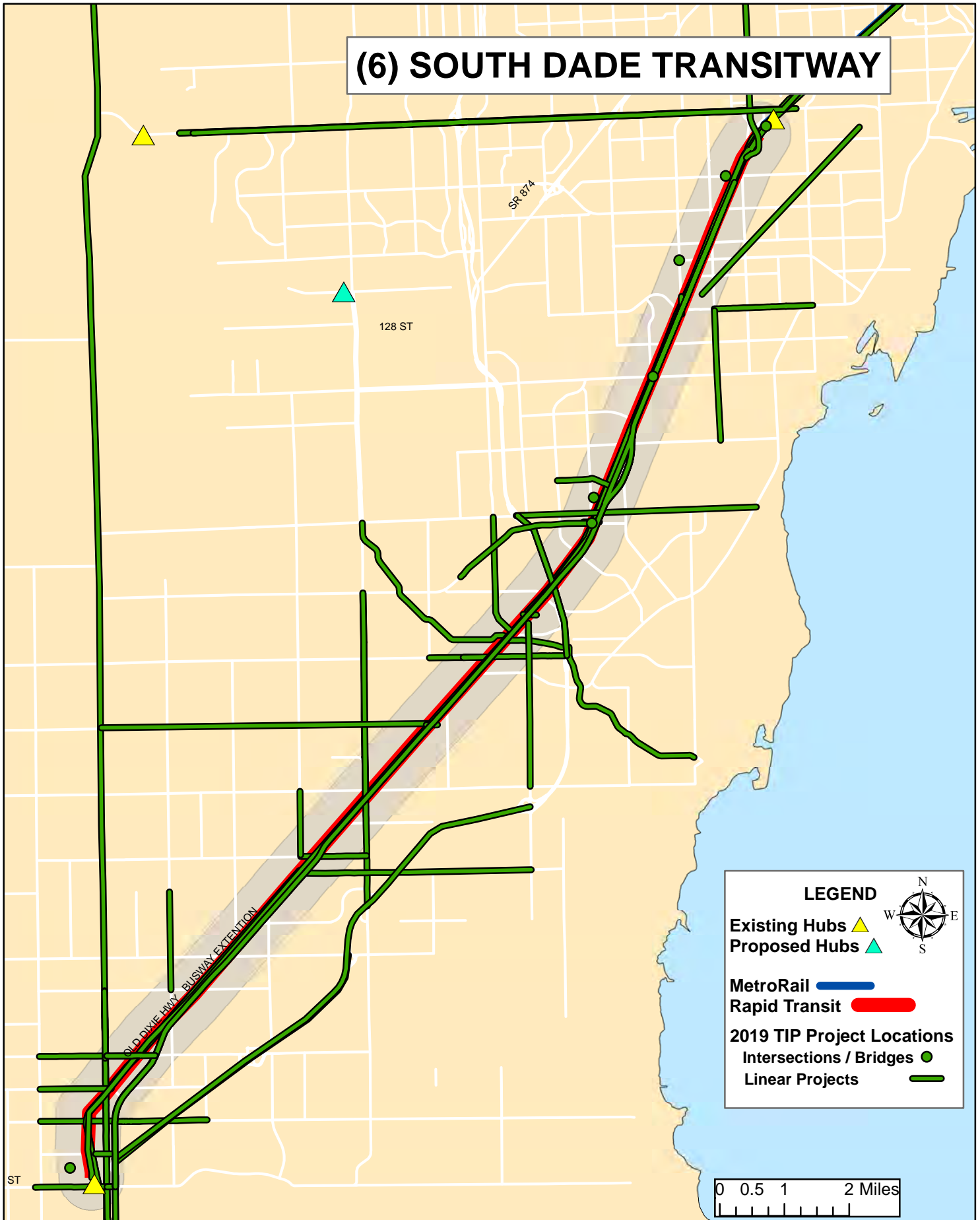
(5) NORTH EAST CORRIDOR

Type of Project: Pedestrian/Bicycle

TPO Project No.	Facility/Project Name		Type of Work	Proposed Funding (\$000s)						TIP Page Ref
	From/Location	To/Location		Length (Miles)	2018 - 2019	2019 - 2020	2020 - 2021	2021 - 2022	2022 - 2023	
Agency Project No.	Responsible Agency		Project Comments							
DT4366091	CITY OF MIAMI - METROMOVER STATION ACCESS IMPROVEMENTS		SIDEWALK	392	0	0	0	0	392	A1-393
		0.0								
4366091	FL Dept. of Transportation									
DT4381471	SAFE RTS TO SCHOOL; ARCH CRK,E.M.HARTNR,LAKEVW ES;N MIAMI,J.DIEGO MIDDLE		BIKE LANE/SIDEWALK	0	596	0	0	0	596	A1-591
4381471	FL Dept. of Transportation									

Funded Projects within 1/2 Mile Vicinity of SMART Corridor

(6) SOUTH DADE TRANSITWAY



LEGEND

Existing Hubs 
Proposed Hubs 

MetroRail 
Rapid Transit 

2019 TIP Project Locations
Intersections / Bridges 
Linear Projects 



0 0.5 1 2 Miles

Strategic Miami Area Rapid Transit (SMART) Plan

(6) SOUTH DADE TRANSITWAY

Type of Project: **Expressway**

TPO Project No.	Facility/Project Name			Type of Work	Proposed Funding (\$000s)						TIP Page Ref
	From/Location	To/Location	Length (Miles)		2018 - 2019	2019 - 2020	2020 - 2021	2021 - 2022	2022 - 2023	5-YEAR TOTAL	
Agency Project No.	Responsible Agency			Project Comments							
DT4055757	SW 336 ST/DAVIS PKWY			WIDEN/RESURFACE EXIST LANES	4,550	359	0	134	0	5,043	A1-143
	FROM W OF SR 997/KROME AVE TO US 1 (TRUCK BYPASS)		0.3								
4055757	FL Dept. of Transportation										
DT4055758	SR 9336/PALM DR			WIDEN/RESURFACE EXIST LANES	686	164	0	56	0	906	A1-144
	FROM SR 997/KROME AVE TO SR 5/US 1 (TRUCK BYPASS)		0.1								
4055758	FL Dept. of Transportation										
DT4326391	SR 826/PALMETTO EXPRESSWAY			TRANSPORTATION PLANNING	10	0	0	0	0	10	A1-626
	FROM US 1/S DIXIE HWY TO SR 836/DOLPHIN EXPRESSWAY		7.2								
4326391	FL Dept. of Transportation										
TP4154881	WIDEN HEFT- SW 216TH ST TO N OF EUREKA DR MP11 .8-14.5 INC EXPRESS LAN			ADD LANES & RECONSTRUCT	0	0	0	0	0	0	A2-7
			2.7								
4154881	Florida's Turnpike										

Strategic Miami Area Rapid Transit (SMART) Plan

(6) SOUTH DADE TRANSITWAY

Type of Project: **Expressway**

TP4154882	LANDSCAPING OF HEFT WIDENING		LANDSCAPING	0	0	0	0	0	0	0	A2-8
	FROM SW 216TH ST	TO N OF EUREKA DR									
4154882	Florida's Turnpike										

TP4404231	RESURFACE HEFT IN MIAMI-DADE		RESURFACING	1,286	9,565	0	0	0	10,851	A2-32
		7.4								
4404231	Florida's Turnpike									

TP4404232	SAFETY IMPROVEMENTS HEFT (SR 821) MP 0.0 - MP 9.2 IN MIAMI-DADE COUNTY		GUARDRAIL	0	3,146	0	0	0	3,146	A2-32
		4.8								
4404232	Florida's Turnpike									

Strategic Miami Area Rapid Transit (SMART) Plan

(6) SOUTH DADE TRANSITWAY

Type of Project: Arterial/Collector Road

TPO Project No.	Facility/Project Name		Type of Work	Proposed Funding (\$000s)						TIP Page Ref	
	From/Location	To/Location		Length (Miles)	2018 - 2019	2019 - 2020	2020 - 2021	2021 - 2022	2022 - 2023		5-YEAR TOTAL
Agency Project No.	Responsible Agency		Project Comments								
DT4055751	SR 997/KROME AVE FROM SR 5/US 1 TO SW 296TH ST		3.8	FLEXIBLE PAVEMENT RECONSTRUCT.	0	0	0	0	0	0	A1-139
4055751	FL Dept. of Transportation										
DT4055753	SR 997/KROME AVE FROM SR 5/US 1 TO LUCY ST		1.8	ADD LANES & RECONSTRUCT	0	0	0	0	0	0	A1-141
4055753	FL Dept. of Transportation										
DT4055755	SR 997/KROME AVE FROM SR 5/US 1 TO SW 296TH ST W/EXCEPTIONS		3.8	RESURFACING	0	0	0	0	0	0	A1-141
4055755	FL Dept. of Transportation										
DT4055756	SW 312 ST/CAMPBELL DR FROM SR 997/KROME AVE TO SR 5/US 1 (TRUCK BYPASS)		0.8	FLEXIBLE PAVEMENT RECONSTRUCT.	28,545	9,419	0	690	0	38,654	A1-142
4055756	FL Dept. of Transportation										

Strategic Miami Area Rapid Transit (SMART) Plan

(6) SOUTH DADE TRANSITWAY

Type of Project: Arterial/Collector Road

DT4055759	SR 997/KROME AVE		ADD LANES & REHABILITATE PVMNT	4,221	587	0	200	0	5,008	A1-145
	FROM SW 312 ST/CAMPBELL TO SW 296 ST (TRUCKBYP) DR	1.0								
4055759	FL Dept. of Transportation									
DT4293414	SR 994/QUAIL ROOST		INTERSECTION IMPROVEMENT	0	66	0	202	0	268	A1-264
	AT HOMESTEAD AVE	0.0								
4293414	FL Dept. of Transportation									
DT4311703	SR 94/KENDALL DR		RESURFACING	1,301	50	0	0	0	1,351	A1-307
	FROM SW 7500 BLOCK/SW 73 PLACE	0.8								
4311703	FL Dept. of Transportation									
DT4311704	SR 94/KENDALL DR		INTERSECTION IMPROVEMENT	3,058	100	0	0	0	3,158	A1-308
	FROM SW 77 AVE	TO US 1 0.7								
4311704	FL Dept. of Transportation									
DT4368771	SR 997/KROME AVE		TRAFFIC OPS IMPROVEMENT	462	254	254	0	0	970	A1-397
	FROM SR 5/US 1	TO SR 25/OKEECHOBEE RD (FHP) 36.7								
4368771	FL Dept. of Transportation									
DT4377841	SR 94/KENDALL DR		PD&E/EMO STUDY	4,369	300	600	0	0	5,269	A1-399
	FROM SR 997/KROME AVE	TO SR 5/S DIXIE HWY (BRT STUDY) 10.7								
4377841	FL Dept. of Transportation									

Strategic Miami Area Rapid Transit (SMART) Plan

(6) SOUTH DADE TRANSITWAY

Type of Project: Arterial/Collector Road

DT4399131	SR 5/US 1		INTERSECTION IMPROVEMENT	7	78	1,343	0	0	1,428	A1-424
	AT SW 112 AVE	0.3								
4399131	FL Dept. of Transportation									
DT4399161	SR 989/ALLAPATTAH RD		INTERSECTION IMPROVEMENT	27	158	0	0	1,453	1,638	A1-425
	AT SW 211 ST	0.2								
4399161	FL Dept. of Transportation									
DT4399171	SR 5/SOUTH DIXIE HIGHWAY		INTERSECTION IMPROVEMENT	0	572	0	0	0	572	A1-426
	AT SW 127 AVE/SW 232 ST	0.1								
4399171	FL Dept. of Transportation									
DT4399841	SR 5/US 1		INTERSECTION IMPROVEMENT	81	0	473	0	0	554	A1-437
	AT SW 136TH ST	0.0								
4399841	FL Dept. of Transportation									
DT4399861	SR 5/US 1		INTERSECTION IMPROVEMENT	0	318	0	3,012	0	3,330	A1-440
	FROM BAILES RD TO SW 214 ST	1.0								
4399861	FL Dept. of Transportation									
DT4401761	SR 989/SW 112 AVE SIGNALIZED INTERSECTION LIGHTING		LIGHTING	66	0	285	0	0	351	A1-447
	FROM JUST S OF US 1 TO 248 ST	2.5								
4401761	FL Dept. of Transportation									

Strategic Miami Area Rapid Transit (SMART) Plan

(6) SOUTH DADE TRANSITWAY

Type of Project: Arterial/Collector Road

DT4401762	SR 994/QUAIL ROOST DR SIGNALIZED INTERSECTION LIGHTING		LIGHTING	90	0	395	0	0	485	A1-448
	FROM SW 200 ST	TO BUS LANES								
4401762	FL Dept. of Transportation									
DT4401841	SR 5/US 1 SIGNALIZED INTERSECTION LIGHTING		LIGHTING	942	0	0	0	0	942	A1-456
	FROM SW 344	TO SW 244 ST								
4401841	FL Dept. of Transportation									
DT4401851	SR 5/US 1 SIGNALIZED INTERSECTION LIGHTING		LIGHTING	501	0	0	0	0	501	A1-457
	FROM SW 132 AVE	TO SW 112 ST								
4401851	FL Dept. of Transportation									
DT4401881	SR 5/US 1 SIGNALIZED INTERSECTION LIGHTING		LIGHTING	837	0	0	0	0	837	A1-461
	FROM PALMETTO/SW 98 ST	TO GRANADA BLVD								
4401881	FL Dept. of Transportation									
DT4406681	SW 312 ST/CAMPBELL DR		LANDSCAPING	55	0	0	243	0	298	A1-468
	FROM SR 997/KROME AVE	TO SR 5/US 1								
4406681	FL Dept. of Transportation									
PW0000149	SW 268 Street		Continuous left turn lane along SW 268 Street, water main installation	4,354	0	0	0	0	4,354	A5-88
	US-1	SW 112 Avenue								
149	Miami-Dade Dept. of Transportation and Public Works		Additional funding by WASD.							

Strategic Miami Area Rapid Transit (SMART) Plan

(6) SOUTH DADE TRANSITWAY

Type of Project: Arterial/Collector Road

PW0000215	SW 264 Street		New 2 lane road with center turn lane							0	A5-87
	SW 147 Avenue	US-1									
215	Miami-Dade Dept. of Transportation and Public Works										
PW0001004	SW 232 Street		Resurfacing							0	A5-93
	Krome Avenue	US-1									
0001004	Miami-Dade Dept. of Transportation and Public Works										
PW0001020	SW 147 Avenue		Resurfacing							0	A5-90
	SW 264 Street	SW 248 Street									
0001020	Miami-Dade Dept. of Transportation and Public Works										
PW0001022	SW 167 Avenue		Resurfacing							0	A5-91
	SW 296 Street	SW 272 Street									
0001022	Miami-Dade Dept. of Transportation and Public Works										
PW000723	SW 328 Street		Roadway improvements							0	A5-88
	SW 187 Avenue	US-1									
723	Miami-Dade Dept. of Transportation and Public Works										
PW000828	SW 152 Street and US-1		Intersection improvement							0	A5-75
000828	Miami-Dade Dept. of Transportation and Public Works										

Strategic Miami Area Rapid Transit (SMART) Plan

(6) SOUTH DADE TRANSITWAY

Type of Project: Arterial/Collector Road

PW000875	SW 136 Street		Resurfacing						0	A5-66
	SW 82 Avenue	Old Cutler Road								
000875	Miami-Dade Dept. of Transportation and Public Works									
PW000945	SW 184 Street		Resurfacing						0	A5-68
	FI Turnpike	US-1								
000945	Miami-Dade Dept. of Transportation and Public Works									
PW000949	SW 344 Street		Roadway improvements						0	A5-89
	US-1	SW 172 Avenue								
000949	Miami-Dade Dept. of Transportation and Public Works		Joint Participation Agreement with City of Florida City.							
PW000992	SW 117 Avenue		Road reconstruction/Traffic operational improvements	0	0	1,000	1,000	1,000	3,000	A5-86
	US-1	SW 184 Street								
000992	Miami-Dade Dept. of Transportation and Public Works		Subject to LRTP Amendment.							
PW000993	SW 137 Avenue		Completion as two (2) continuous lanes						0	A5-86
	US-1	SW 200 Street								
000993	Miami-Dade Dept. of Transportation and Public Works		Additional funding in PTP District 8							
PW000997	SW 104 Street and SW 79 Avenue		Traffic signal	420	0	0	0	0	420	A5-79
000997	Miami-Dade Dept. of Transportation and Public Works									

Strategic Miami Area Rapid Transit (SMART) Plan

(6) SOUTH DADE TRANSITWAY

Type of Project: Arterial/Collector Road

PW1000024	SW 87 Avenue & SW 128 Street		New Construction: 2 lanes	0	0	0	0	0	0	0	A16-9
	Intersection	0.0									
1000024	Miami-Dade Dept. of Transportation and Public Works	Northbound congestion									
PW2004034 2	SW 312 St (Campbell)		Widen to 5 lanes	1,443	0	0	0	0	0	1,443	A7-9
	SW 187 Ave	SW 177 Ave									
20040342	Miami-Dade Dept. of Transportation and Public Works	Prior Years' Funding as follows: \$11,000 for PE, \$4,280,000 for CST.									
PW2004034 3	SW 137 Ave		Completion as two (2) continuous lanes	7,215	2,939	0	0	0	0	10,154	A7-9
	US-1	SW 200 St									
20040343	Miami-Dade Dept. of Transportation and Public Works	Prior Years' Funding as follows: \$3,100,000 for PE, \$7,135,000 for CST. Additional funding in RIF 6.									
PW2004034 4	SW 137 Ave		Widen from 2 to 4 lanes	3,927	3,160	0	0	0	0	7,087	A7-9
	SR-821 (HEFT)	US-1									
20040344	Miami-Dade Dept. of Transportation and Public Works	Prior Years' Funding as follows: \$805,000 for PE, \$610,000 for CST.									
PW2004034 8	SW 216 Street		Curb & Gutter, Traffic Operational Improv.	4,460	4,460	626	0	0	0	9,546	A7-11
	HEFT	SW 127 Avenue									
20040348	Miami-Dade Dept. of Transportation and Public Works	Prior Years' Funding as follows: \$1,726,000 for PE, \$511,000 for CST. Additional funding in RIF 6.									
PW2004035 0	SW 264 Street		Curb & Gutter, Traffic Operational Improv.							0	A7-11
	US-1	SW 137 Avenue									
20040350	Miami-Dade Dept. of Transportation and Public Works	Prior Years' Funding as follows: \$919,000 for PE, \$5,155,000 for CST. Construction completed.									

Strategic Miami Area Rapid Transit (SMART) Plan

(6) SOUTH DADE TRANSITWAY

Type of Project: Arterial/Collector Road

PW671605	SW 328 St		1.4	Widen from 2 to 4 lanes						0	A5-89
	US-1	SW 162 Ave									
671605	Miami-Dade Dept. of Transportation and Public Works										

TA4180511	MDTA - DADE-MONROE EXPRESS		0.0	COMMUTER TRANS. ASSISTANCE	0	0	0	0	0	0	0	A1-37
	FROM FLORIDA CITY	TO MARATHON (MM 50)										
4180511	Miami-Dade Dept. of Transportation and Public Works (Transit)											

TA4180513	MDT - DADE/MONROE EXPRESS BUS ROUTE		0.0	COMMUTER TRANS. ASSISTANCE	1,030	1,054	1,808	0	0	3,892	A1-38
	FROM FLORIDA CITY	TO MARATHON (MM 50)									
4180513	Miami-Dade Dept. of Transportation and Public Works (Transit)										

Strategic Miami Area Rapid Transit (SMART) Plan

(6) SOUTH DADE TRANSITWAY

Type of Project: Transit

TPO Project No.	Facility/Project Name		Type of Work	Proposed Funding (\$000s)						TIP Page Ref
	From/Location	To/Location		Length (Miles)	2018 - 2019	2019 - 2020	2020 - 2021	2021 - 2022	2022 - 2023	
Agency Project No.	Responsible Agency		Project Comments							
DT4416371	VILLAGE OF PALMETTO BAY - SW 82 AVE COMMUTER ACCESS		BIKE LANE/SIDEWALK	0	0	303	0	0	303	A1-478
		0.0								
4416371	FL Dept. of Transportation									
TA0000006	Capitalization of Preventive Maintenance		Capital Maintenance	68,750	68,750	68,750	68,750	68,750	343,750	A11-14
6	Miami-Dade Dept. of Transportation and Public Works (Transit)		Bus systems including security and emergency facilities and equipment. Prior years FM # :4289821, 4289822							
TA12	Kendall Corridor (RT 288)		Urban Corridor Improvements	0	550	330	0	550	1,430	A11-6
	West Kendall Transit Terminal	Dadeland North Metrorail Station								
12	Miami-Dade Dept. of Transportation and Public Works (Transit)		From West Kendall Transit terminal to Dadeland North Metrorail Station							
TA4179171	MDTA/S MIA DADE BSWY ROUTES OPERATING ASSISTNC		URBAN CORRIDOR IMPROVEMENTS	0	0	0	0	0	0	A1-36
	FROM DADELAND	TO FLORIDA CITY								
4179171	Miami-Dade Dept. of Transportation and Public Works (Transit)									

Strategic Miami Area Rapid Transit (SMART) Plan

(6) SOUTH DADE TRANSITWAY

Type of Project: Transit

TA4179173	MDT - S MIA DADE TRANSITWAY OPERATING ASSISTANCE		URBAN CORRIDOR IMPROVEMENTS	0	115	0	0	0	115	A1-36
	FROM DADELAND	TO FLORIDA CITY								
		0.0								
4179173	Miami-Dade Dept. of Transportation and Public Works (Transit)									
TA4225291	MDT - KENDALL DR ENHANCED BUS SERVICE		TRANSIT SERVICE DEMONSTRATION	0	0	0	0	0	0	A1-48
	FROM DADELAND N	TO SW 167 AVE								
		0.0								
4225291	Miami-Dade Dept. of Transportation and Public Works (Transit)									
TA4396801	MDT - PARKING COUNTERS		PARK AND RIDE LOTS	670	0	0	0	0	670	A1-69
	AT METRORAIL PARKING GARAGES									
		0.0								
4396801	Miami-Dade Dept. of Transportation and Public Works (Transit)		Project had \$600,000 FDOT funding in prior years.							
TAMDT286	South Dade Transitway Corridor (from SMART Plan)		PD&E Study	3,428	0	0	0	0	3,428	A11-11
	Florida City, FL	Dadeland South Metrorail Station								
		20.0								
286	Miami-Dade Dept. of Transportation and Public Works (Transit)		Fund in Fiscal Year 2016/2017 of the FY 2017-2021 Transportation Improvement Program (TIP); estimated PD&E completion date FY 2018/2019.							

Strategic Miami Area Rapid Transit (SMART) Plan

(6) SOUTH DADE TRANSITWAY

Type of Project: Pedestrian/Bicycle

TPO Project No.	Facility/Project Name		Type of Work	Proposed Funding (\$000s)						TIP Page Ref	
	From/Location	To/Location		Length (Miles)	2018 - 2019	2019 - 2020	2020 - 2021	2021 - 2022	2022 - 2023		5-YEAR TOTAL
Agency Project No.	Responsible Agency		Project Comments								
DT2512653	BLACK CREEK TRAIL(A)		BIKE PATH/TRAIL	0	0	0	0	0	0	0	A1-133
	FROM BLACK POINT PARK	TO MARY/PENNY THOMPSON PARK									
2512653	FL Dept. of Transportation										
DT4346871	VILLAGE OF PINECREST CITYWIDE BICYCLING IMPROVEMENTS		BIKE PATH/TRAIL	1,250	0	0	0	0	0	1,250	A1-587
		0.0									
4346871	FL Dept. of Transportation										
DT4398961	SAFE RTS TO SCHOOL; FLORIDA CITY ELEMENTARY AND ROBERT R. MOTON ELEM.		SIDEWALK	122	0	796	0	0	0	918	A1-422
		0.0									
4398961	FL Dept. of Transportation										
PW000924	Underline		Pedestrian/bicycle improvements	5,118	2,882	0	0	0	0	8,000	A5-24
	Dadeland South	Miami River									
000924	Miami-Dade Dept. of Transportation and Public Works		Additional funding in RIF 1. Additional funding by others.								

Funded Projects within 1/2 Mile Vicinity of BERT Corridor

(a) FLAGLER CORRIDOR




LEGEND

Existing Hubs Proposed Hubs

MetroRail Express Transit

2019 TIP Project Locations

Intersections / Bridges Linear Projects



Strategic Miami Area Rapid Transit (SMART) Plan

(a) FLAGLER CORRIDOR

Type of Project: **Expressway**

TPO Project No.	Facility/Project Name			Type of Work	Proposed Funding (\$000s)						TIP Page Ref
	From/Location	To/Location	Length (Miles)		2018 - 2019	2019 - 2020	2020 - 2021	2021 - 2022	2022 - 2023	5-YEAR TOTAL	
Agency Project No.	Responsible Agency			Project Comments							
DT4149641	SR 9A/I-95			PD&E/EMO STUDY	13,035	0	0	0	20,130	33,165	A1-176
	FROM S OF SR 836/I-395	TO BROWARD COUNTYLINE	14.2								
4149641	FL Dept. of Transportation										
DT4149648	SR 9A/I-95			PD&E/EMO STUDY	0	3,700	0	5,720	0	9,420	A1-178
	FROM NORTH OF SR 90/SW 8 ST	TO SOUTH OF SR 836/I-395	1.0								
4149648	FL Dept. of Transportation										
DT4184236	SR 826/PALMETTO EXPRESSWAY			PD&E/EMO STUDY	0	0	0	0	6,600	6,600	A1-192
	FROM SR 968/W FLAGLER ST	TO S OF NW 154 ST	9.7								
4184236	FL Dept. of Transportation										
DT4293002	SR 9A/I-95			RIGID PAVEMENT RECONSTRUCTION	0	0	0	0	0	0	A1-258
	FROM NW 8 ST	TO NW 29 ST	4.0								
4293002	FL Dept. of Transportation										

Strategic Miami Area Rapid Transit (SMART) Plan

(a) FLAGLER CORRIDOR

Type of Project: **Expressway**

DT4326391	SR 826/PALMETTO EXPRESSWAY		TRANSPORTATION PLANNING	10	0	0	0	0	10	A1-626
	FROM US 1/S DIXIE HWY	TO SR 836/DOLPHIN EXPRESSWAY								
4326391	FL Dept. of Transportation									
DT4326871	SR 826 FROM FLAGLER ST TO NW 154 ST		ADD SPECIAL USE LANE	10,250	0	0	0	0	10,250	A1-322
	& I-75 FROM SR 826 TO NW 170 ST	13.5								
4326871	FL Dept. of Transportation									
TP4150514	WIDEN HEFT - BIRD RD - SR 836(MP 23.8-26) 6 TO 10 LANES INC EXPRESS LANES		ADD LANES & RECONSTRUCT	10,280	0	0	0	0	10,280	A2-5
		3.1								
4150514	Florida's Turnpike									
TP4150515	THERMOPLASTIC FOR WIDEN HEFT		SIGNING/PAVEMENT MARKINGS	0	334	0	0	0	334	A2-6
	FROM BIRD RD	TO SR 836								
4150515	Florida's Turnpike									
XA83618	MDX SR-836 SouthWest Extension		PD&E Study	7,052	10,000	13,600	0	0	30,652	A3-1
	Western Terminus of SR-836 (Dolphin)	SW 136 St								
83618	Miami-Dade Expressway Authority		Pending CDMP amendment							

Strategic Miami Area Rapid Transit (SMART) Plan

(a) FLAGLER CORRIDOR

Type of Project: Arterial/Collector Road

TPO Project No.	Facility/Project Name			Type of Work	Proposed Funding (\$000s)						TIP Page Ref
	From/Location	To/Location	Length (Miles)		2018 - 2019	2019 - 2020	2020 - 2021	2021 - 2022	2022 - 2023	5-YEAR TOTAL	
Agency Project No.	Responsible Agency			Project Comments							
DT4124737	SR 5/SE 2ND AVE			RESURFACING	0	0	0	0	0	0	A1-167
	FROM SE 2ND ST	TO SE 4TH ST	0.3								
4124737	FL Dept. of Transportation										
DT4124738	SR 90/US-41/SR 5/US 1/BRICKELL			RESURFACING	0	0	0	0	0	0	A1-169
	FROM N OF SE 5 ST	TO SE 3 AVE	0.2								
4124738	FL Dept. of Transportation										
DT4124739	SR 5/BISCAYNE BLVD			RESURFACING	0	0	0	0	0	0	A1-169
	FROM SE 3RD AVE	TO SE 2ND ST	0.3								
4124739	FL Dept. of Transportation										
DT4124791	SR 985/SW 107 AVE			RESURFACING	0	0	0	0	0	0	A1-171
	FROM SR 90/SW 8 ST	TO SR 968/FLAGLER ST	0.5								
4124791	FL Dept. of Transportation										

Strategic Miami Area Rapid Transit (SMART) Plan

(a) FLAGLER CORRIDOR

Type of Project: Arterial/Collector Road

DT4124792	SR 985/SW 107 AVE		ADD LANES & REHABILITATE PVMNT	0	0	0	0	0	0	0	A1-171
	FROM SW 3 ST	TO N OF W FLAGLER ST									
4124792	FL Dept. of Transportation										
DT4124793	SR 985/SW 107 AVE		ADD LANES & REHABILITATE PVMNT	0	0	0	0	0	0	0	A1-173
	FROM THE SW 1100 BLOCK	TO SW 3 ST									
4124793	FL Dept. of Transportation										
DT4124794	SR 985/SW 107 AVE		LANDSCAPING	714	0	0	0	0	0	714	A1-174
	FROM SW 1100 BLOCK	TO NORTH OF SR 968/FLAGLER ST									
4124794	FL Dept. of Transportation										
DT4244071	SR 968/SW 1ST ST		BRIDGE REPLACEMENT	6,899	0	0	4,200	0	0	11,099	A1-209
	AT MIAMI RIVER (BRIDGE #870660)	0.4									
4244071	FL Dept. of Transportation										
DT4244072	SR 968/SW 1 ST		LANDSCAPING	0	70	0	407	55	0	532	A1-211
	AT SW SOUTH RIVER DR	0.0									
4244072	FL Dept. of Transportation										
DT4293004	SR 925/NW 3RD COURT & NW 3RD AVE		RESURFACING	0	5,433	180	0	0	0	5,613	A1-261
	FROM NW 1ST ST	TO NW 8TH ST									
4293004	FL Dept. of Transportation										

Strategic Miami Area Rapid Transit (SMART) Plan

(a) FLAGLER CORRIDOR

Type of Project: Arterial/Collector Road

DT4326396	SR 90/SW 8 ST/SW 7 ST		PD&E/EMO STUDY	0	3,600	0	0	0	3,600	A1-628
	FROM SR 9/SW 27 AVE	TO BRICKELL AVE								
4326396	FL Dept. of Transportation									
DT4351731	SR 825/SW 137 AVE		LANDSCAPING	63	0	0	0	0	63	A1-354
	FROM SR 90/SW 8 ST	TO NW 12 ST								
4351731	FL Dept. of Transportation									
DT4355061	SR 90/SW 8 ST TRAFFIC SIGNAL UPDATE PILOT PROJECT		TRAFFIC SIGNAL UPDATE	0	0	0	0	0	0	A1-358
4355061	FL Dept. of Transportation									
DT4377821	SR 968/FLAGLER ST		PD&E/EMO STUDY	4,369	300	1,400	0	0	6,069	A1-398
	FROM SR 821/HEFT	TO SR 5/BISCAYNE BLVD (BRT STUDY)								
4377821	FL Dept. of Transportation									
DT4379151	SR 5/BISCAYNE BLVD		INTERSECTION IMPROVEMENT	2,878	0	0	0	0	2,878	A1-400
	FROM SE 2ND ST	TO NE 11TH TER								
4379151	FL Dept. of Transportation									
DT4379201	SR 973/NW 87 AVE		INTERSECTION IMPROVEMENT	1,095	0	0	0	0	1,095	A1-405
	FROM SOUTH OF NW 7 ST	TO NW 800 BLOCK								
4379201	FL Dept. of Transportation									

Strategic Miami Area Rapid Transit (SMART) Plan

(a) FLAGLER CORRIDOR

Type of Project: Arterial/Collector Road

DT4380564	SR 968/SW 1 ST		LANDSCAPING	244	0	0	0	0	244	A1-415
	FROM SW 17 AVE	TO SW 6 AVE								
4380564	FL Dept. of Transportation									
DT4399181	SR 90/SW 8TH ST		INTERSECTION IMPROVEMENT	61	362	0	2,524	0	2,947	A1-426
	AT SW 137 AVE	0.3								
4399181	FL Dept. of Transportation									
DT4399831	SR 968/W FLAGLER ST AND SW 84 AVE		INTERSECTION IMPROVEMENT	36	541	0	0	0	577	A1-436
		0.1								
4399831	FL Dept. of Transportation									
DT4401721	SR 968/W FLAGLER SIGNALIZED INTERSECTION LIGHTING FM W 84 AVE TO NW 27 CT		LIGHTING	0	835	0	0	0	835	A1-444
		5.8								
4401721	FL Dept. of Transportation									
DT4401731	SR 9/NW 27TH AVE SIGNALIZED INTERSECTION LIGHTING		LIGHTING	0	1,265	0	0	0	1,265	A1-445
	FROM 27 TER	TO NW 46 ST								
4401731	FL Dept. of Transportation									
DT4401821	SR 90/SW 8 ST SIGNALIZED INTERSECTION LIGHTING		LIGHTING	186	0	839	0	0	1,025	A1-455
	FROM SW 137 AVE	TO SW 72 AVE								
4401821	FL Dept. of Transportation									

Strategic Miami Area Rapid Transit (SMART) Plan

(a) FLAGLER CORRIDOR

Type of Project: Arterial/Collector Road

DT4401831	SR 90/SW 8TH ST SIGNALIZED INTER.LIGHTING FM SW 62 AVE TO BRICKELL AVE		LIGHTING	186	0	839	0	0	1,025	A1-455
		6.6								
4401831	FL Dept. of Transportation									
DT4401891	SR 5/US 1 SIGNALIZED INTERSECTION LIGHTING		LIGHTING	336	0	0	0	0	336	A1-462
	FROM LEJEUNE RD	TO SE 4TH ST								
4401891	FL Dept. of Transportation									
DT4401901	SR 5/US 1 SIGNALIZED INTERSECTION LIGHTING		LIGHTING	790	0	0	0	0	790	A1-463
	FROM SE 1 ST	TO NE 21 ST								
4401901	FL Dept. of Transportation									
DT4412431	SR 90/SW 8 ST		TRAFFIC SIGNALS	101	0	0	0	0	101	A1-478
	AT SW 147 AVE	0.1								
4412431	FL Dept. of Transportation									
DT4416701	SR 90/SW 8TH ST		INTERSECTION IMPROVEMENT	0	1,044	0	0	0	1,044	A1-482
	AT SW 157 AVE	0.0								
4416701	FL Dept. of Transportation									
DT4416721	SR 90/SW 8TH ST		INTERSECTION IMPROVEMENT	324	0	0	426	0	750	A1-483
	AT SW 17 AVE AND SW 7TH ST AT SW 17 AVE	0.0								
4416721	FL Dept. of Transportation									

Strategic Miami Area Rapid Transit (SMART) Plan

(a) FLAGLER CORRIDOR

Type of Project: Arterial/Collector Road

PW0000127	SW 157 Avenue		Additional 2 lanes	1,000	1,000	1,000	1,000	1,000	5,000	A5-54
	SW 42 Street	SW 8 Street								
127	Miami-Dade Dept. of Transportation and Public Works									
PW0001002	NW 7 Street		New 2 lanes						0	A5-1
	NW 79 Avenue	NW 76 Avenue								
0001002	Miami-Dade Dept. of Transportation and Public Works									
PW0001003	SW 137 Avenue and SW 11 Street		Traffic signal						0	A5-57
		0.0								
0001003	Miami-Dade Dept. of Transportation and Public Works									
PW000608	SW 142 Avenue		Re-aligning roadway, intersection improvements, milling and resurfacing, construct missing sidewalk and install remedial drainage as necessary						0	A5-54
	SW 26 Street	SW 8 Street								
608	Miami-Dade Dept. of Transportation and Public Works									
PW000956	NW 22 Avenue and NW 7 Street		Intersection improvement						0	A5-31
		0.0								
000956	Miami-Dade Dept. of Transportation and Public Works									
PW000959	NW 17 Avenue and NW 7 Street		Intersection improvement						0	A5-30
		0.0								
000959	Miami-Dade Dept. of Transportation and Public Works									

Strategic Miami Area Rapid Transit (SMART) Plan

(a) FLAGLER CORRIDOR

Type of Project: Arterial/Collector Road

PW000977	SW 117 Avenue		Resurfacing							0	A5-9
	SW 40 Street	SW 8 Street									
		2.0									
000977	Miami-Dade Dept. of Transportation and Public Works										
PW000980	NE 1 Avenue and NE 6 Street		Intersection improvement							0	A5-28
		0.0									
000980	Miami-Dade Dept. of Transportation and Public Works										
PW1000010	West Flagler & W 102 Avenue		New Construction: right turn lane	0	0	0	0	0	0	0	A16-6
	Intersection	0.0									
1000010	Miami-Dade Dept. of Transportation and Public Works		Needs northbound right turn lane								

Strategic Miami Area Rapid Transit (SMART) Plan

(a) FLAGLER CORRIDOR

Type of Project: **Transit**

TPO Project No.	Facility/Project Name			Type of Work	Proposed Funding (\$000s)						TIP Page Ref
	From/Location	To/Location	Length (Miles)		2018 - 2019	2019 - 2020	2020 - 2021	2021 - 2022	2022 - 2023	5-YEAR TOTAL	
Agency Project No.	Responsible Agency			Project Comments							
TA000101	MDT - SR 836 EBS PARK AND RIDE LOT			PARK AND RIDE LOTS	0	0	0	2,500	2,500	5,000	A11-1
	AT SW 8 ST AND SW 147 AVE		0.0								
000101	Miami-Dade Dept. of Transportation and Public Works (Transit)			Design 90 % completed, project completion scheduled for 2020							
TA14	Flagler MAX RTE 51 Operating Assistance			Urban Corridor Improvements	251	570	510	0	634	1,965	A11-7
	West Miami-Dade Downtown		0.0								
14	Miami-Dade Dept. of Transportation and Public Works (Transit)			Flagler Max Rt 51 From West Miami Dade to Downtown							
TA4309531	MDT - FLAGLER MAX (RTE51)OPERATING ASSISTANCE			URBAN CORRIDOR IMPROVEMENTS	251	570	0	0	0	821	A1-53
	FROM W MIAMI-DADE TO DOWNTOWN		0.0								
4309531	Miami-Dade Dept. of Transportation and Public Works (Transit)										
TA4310772	MDT - SR 836 EBS PARK AND RIDE LOT			PARK AND RIDE LOTS	0	0	0	2,500	2,500	5,000	A1-54
	AT SW 8 ST & SW 147 AVE		0.0								
4310772	Miami-Dade Dept. of Transportation and Public Works (Transit)			Design 90 % completed, project completion scheduled for 2020							

Strategic Miami Area Rapid Transit (SMART) Plan

(a) FLAGLER CORRIDOR

Type of Project: *Transit*

TAMDT285	East-West (SR 836) Corridor (from SMART Plan)		PD&E Study	4,347	0	0	0	0	4,347	A11-10
	Florida International University Miami Intermodal Center (MIC) (FIU)	11.0								
285	Miami-Dade Dept. of Transportation and Public Works (Transit)	Fund in Fiscal Year 2016/2017 of the FY 2017-2021 Transportation Improvement Program (TIP); estimated PD&E completion date 2018/2019								

Strategic Miami Area Rapid Transit (SMART) Plan

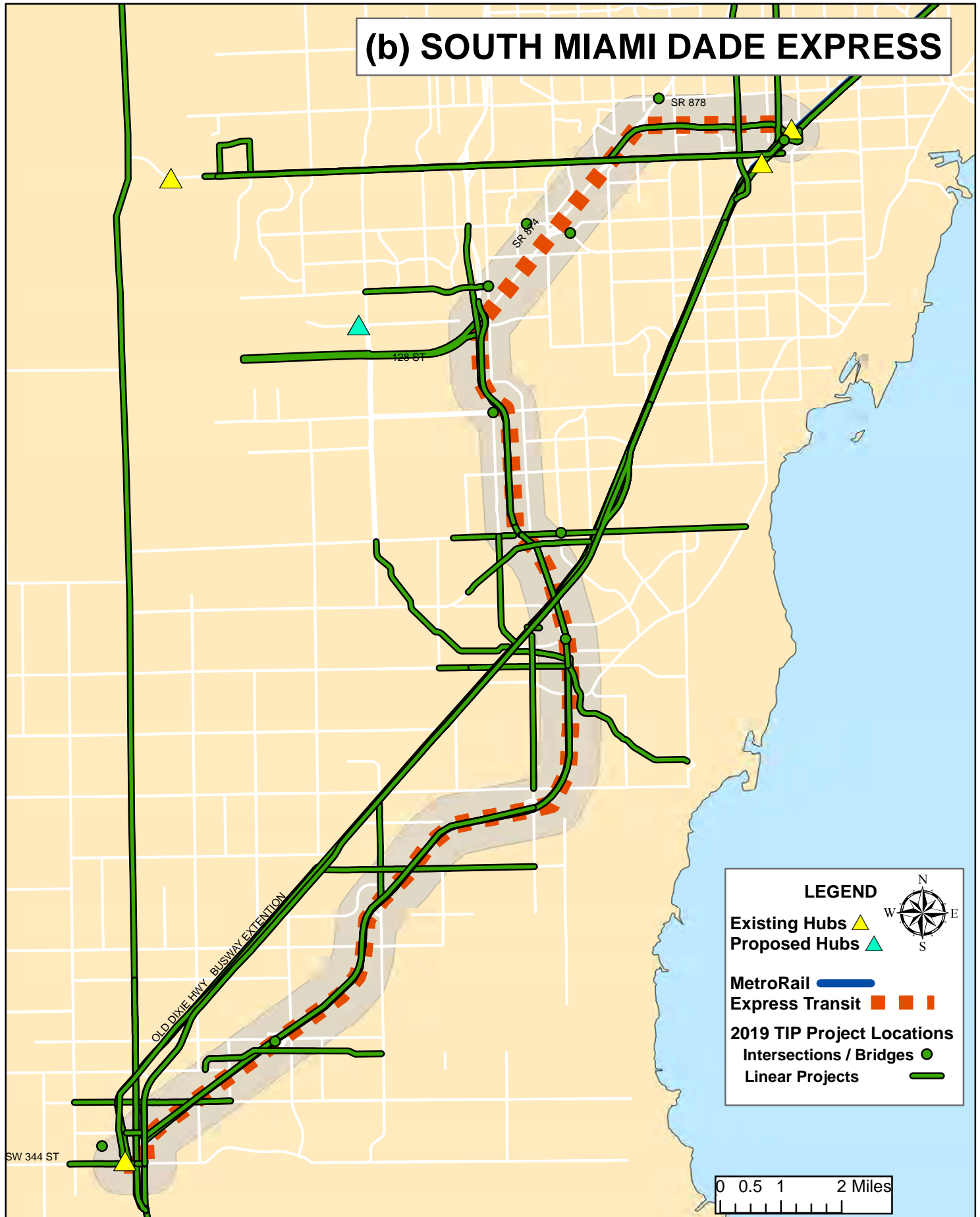
(a) FLAGLER CORRIDOR

Type of Project: Pedestrian/Bicycle



TPO Project No.	Facility/Project Name			Type of Work	Proposed Funding (\$000s)						TIP Page Ref
	From/Location	To/Location	Length (Miles)		2018 - 2019	2019 - 2020	2020 - 2021	2021 - 2022	2022 - 2023	5-YEAR TOTAL	
Agency Project No.	Responsible Agency			Project Comments							
DT4366091	CITY OF MIAMI - METROMOVER STATION ACCESS IMPROVEMENTS			SIDEWALK	392	0	0	0	0	392	A1-393
			0.0								
4366091	FL Dept. of Transportation										
DT4381651	SAFE RTS TO SCHOOL; CRESTVW ES; EDISON PK K8 CTR; LORAH PK ES,SWEETWTR ES			PEDESTRIAN SAFETY IMPROVEMENT	0	699	0	0	0	699	A1-594
			0.0								
4381651	FL Dept. of Transportation										
PW000963	Ludlam Bikepath			Bikepath						0	A5-5
	Dadeland North	NW 12 Street	6.4								
000963	Miami-Dade Dept. of Transportation and Public Works			Additional funding in RIF 2. Additional funding by others.							
PW000964	Ludlam Bikepath			Bikepath						0	A5-23
	Dadeland North	NW 12 Street	6.4								
000964	Miami-Dade Dept. of Transportation and Public Works			Additional funding in RIF 1. Additional funding by others.							



Funded Projects within 1/2 Mile Vicinity of BERT Corridor



(b) SOUTH MIAMI DADE EXPRESS



LEGEND

Existing Hubs 
Proposed Hubs 

MetroRail 
Express Transit 

2019 TIP Project Locations
Intersections / Bridges 
Linear Projects 

Strategic Miami Area Rapid Transit (SMART) Plan

(b) SOUTH MIAMI DADE EXPRESS

Type of Project: **Expressway**

TPO Project No.	Facility/Project Name		Type of Work	Proposed Funding (\$000s)						TIP Page Ref
	From/Location	To/Location		Length (Miles)	2018 - 2019	2019 - 2020	2020 - 2021	2021 - 2022	2022 - 2023	
Agency Project No.	Responsible Agency		Project Comments							
DT4055757	SW 336 ST/DAVIS PKWY		WIDEN/RESURFACE EXIST LANES	4,550	359	0	134	0	5,043	A1-143
	FROM W OF SR 997/KROME AVE	TO US 1 (TRUCK BYPASS)								
4055757	FL Dept. of Transportation									
DT4055758	SR 9336/PALM DR		WIDEN/RESURFACE EXIST LANES	686	164	0	56	0	906	A1-144
	FROM SR 997/KROME AVE	TO SR 5/US 1 (TRUCK BYPASS)								
4055758	FL Dept. of Transportation									
DT4326391	SR 826/PALMETTO EXPRESSWAY		TRANSPORTATION PLANNING	10	0	0	0	0	10	A1-626
	FROM US 1/S DIXIE HWY	TO SR 836/DOLPHIN EXPRESSWAY								
4326391	FL Dept. of Transportation									
TP4060961	WIDEN HEFT - N OF EUREKA TO S OF KILLIAN PKWY(MP 14.5-19.4) INC EXP LANES		ADD LANES & RECONSTRUCT	0	0	0	0	0	0	A2-1
		4.9								
4060961	Florida's Turnpike									

Strategic Miami Area Rapid Transit (SMART) Plan

(b) SOUTH MIAMI DADE EXPRESS

Type of Project: **Expressway**

TP4060963	THERMOPLASTIC FOR WIDEN HEFT		SIGNING/PAVEMENT MARKINGS	389	0	0	0	0	389	A2-2
	FROM N OF EUREKA	TO S OF KILLIAN								
4060963	Florida's Turnpike									
TP4154881	WIDEN HEFT- SW 216TH ST TO N OF EUREKA DR MP11 .8-14.5 INC EXPRESS LAN		ADD LANES & RECONSTRUCT	0	0	0	0	0	0	A2-7
		2.7								
4154881	Florida's Turnpike									
TP4154882	LANDSCAPING OF HEFT WIDENING		LANDSCAPING	0	0	0	0	0	0	A2-8
	FROM SW 216TH ST	TO N OF EUREKA DR								
4154882	Florida's Turnpike									
TP4233722	WIDEN HEFT - SW 288 ST TO SW 216 ST (MP 5-11.8) 4 TO 6 LANES INC EXPRESS LANES		ADD LANES & RECONSTRUCT	6,785	0	0	0	0	6,785	A2-9
		6.5								
4233722	Florida's Turnpike									
TP4233723	THERMOPLASTIC WIDEN HEFT		SIGNING/PAVEMENT MARKINGS	488	0	0	0	0	488	A2-10
	FROM SW 288TH ST	TO SW 216TH ST, MP 5 - 11								
4233723	Florida's Turnpike									
TP4354621	SR 821 (HEFT) CAMP BELL DRIVE INTERCHANGE IMPROVEMENTS		INTERCHANGE RAMP (NEW)	100	0	0	0	0	100	A2-18
		0.3								
4354621	Florida's Turnpike									

Strategic Miami Area Rapid Transit (SMART) Plan

(b) SOUTH MIAMI DADE EXPRESS

Type of Project: **Expressway**

TP4372111	HEFT & SURFACE ST IMPROVEMENTS		INTERCHANGE JUSTIFICA/MODIFICA	50	27,445	0	0	0	27,495	A2-29
	FROM HAINLIN MILLS	TO US 1 MP 11-12								
4372111	Florida's Turnpike									
TP4404231	RESURFACE HEFT IN MIAMI-DADE		RESURFACING	1,286	9,565	0	0	0	10,851	A2-32
		7.4								
4404231	Florida's Turnpike									
TP4404232	SAFETY IMPROVEMENTS HEFT (SR 821) MP 0.0 - MP 9.2 IN MIAMI-DADE COUNTY		GUARDRAIL	0	3,146	0	0	0	3,146	A2-32
		4.8								
4404232	Florida's Turnpike									
XA87410	SR 874 (Don Shula) Ramp Connector		New Connector	30,335	0	0	0	0	30,335	A3-2
	SW 128 St	SR 874								
87410	Miami-Dade Expressway Authority		A portion of the project being built by FTE under partnership agreement.							
XA87413	SR 874 / SW 72 ST INTERCHANGE		New Interchange	2,157	4,528	2,197	0	0	8,882	A3-3
	SW 72 ST	SR 874								
87413	Miami-Dade Expressway Authority		Congestion Relief Project							

Strategic Miami Area Rapid Transit (SMART) Plan

(b) SOUTH MIAMI DADE EXPRESS

Type of Project: Arterial/Collector Road

TPO Project No.	Facility/Project Name			Type of Work	Proposed Funding (\$000s)						TIP Page Ref
	From/Location	To/Location	Length (Miles)		2018 - 2019	2019 - 2020	2020 - 2021	2021 - 2022	2022 - 2023	5-YEAR TOTAL	
Agency Project No.	Responsible Agency			Project Comments							
DT4055751	SR 997/KROME AVE FROM SR 5/US 1 TO SW 296TH ST3.8			FLEXIBLE PAVEMENT RECONSTRUCT.	0	0	0	0	0	0	A1-139
4055751	FL Dept. of Transportation										
DT4055753	SR 997/KROME AVE FROM SR 5/US 1 TO LUCY ST1.8			ADD LANES & RECONSTRUCT	0	0	0	0	0	0	A1-141
4055753	FL Dept. of Transportation										
DT4055755	SR 997/KROME AVE FROM SR 5/US 1 TO SW 296TH ST W/EXCEPTIONS3.8			RESURFACING	0	0	0	0	0	0	A1-141
4055755	FL Dept. of Transportation										
DT4311701	SR 94/KENDALL DR FROM SW 97 AVE TO SW 79 AVE1.7			RESURFACING	266	130	0	0	0	396	A1-304
4311701	FL Dept. of Transportation										

Strategic Miami Area Rapid Transit (SMART) Plan

(b) SOUTH MIAMI DADE EXPRESS

Type of Project: **Arterial/Collector Road**

DT4311702	SR 94/KENDALL DR		RESURFACING	166	50	0	0	0	216	A1-306
	FROM SW 102 AVE	TO SW 97 AVE								
4311702	FL Dept. of Transportation									
DT4311703	SR 94/KENDALL DR		RESURFACING	1,301	50	0	0	0	1,351	A1-307
	FROM SW 7500 BLOCK/SW 73 PLACE	TO US 1/S DIXIE HWY								
4311703	FL Dept. of Transportation									
DT4311704	SR 94/KENDALL DR		INTERSECTION IMPROVEMENT	3,058	100	0	0	0	3,158	A1-308
	FROM SW 77 AVE	TO US 1								
4311704	FL Dept. of Transportation									
DT4368771	SR 997/KROME AVE		TRAFFIC OPS IMPROVEMENT	462	254	254	0	0	970	A1-397
	FROM SR 5/US 1	TO SR 25/OKEECHOBEE RD (FHP)								
4368771	FL Dept. of Transportation									
DT4377841	SR 94/KENDALL DR		PD&E/EMO STUDY	4,369	300	600	0	0	5,269	A1-399
	FROM SR 997/KROME AVE	TO SR 5/S DIXIE HWY (BRT STUDY)								
4377841	FL Dept. of Transportation									
DT4399131	SR 5/US 1		INTERSECTION IMPROVEMENT	7	78	1,343	0	0	1,428	A1-424
	AT SW 112 AVE									
4399131	FL Dept. of Transportation									

Strategic Miami Area Rapid Transit (SMART) Plan

(b) SOUTH MIAMI DADE EXPRESS

Type of Project: Arterial/Collector Road

DT4401761	SR 989/SW 112 AVE SIGNALIZED INTERSECTION LIGHTING		LIGHTING	66	0	285	0	0	351	A1-447
	FROM JUST S OF US 1	TO 248 ST								
4401761	FL Dept. of Transportation									
DT4401762	SR 994/QUAIL ROOST DR SIGNALIZED INTERSECTION LIGHTING		LIGHTING	90	0	395	0	0	485	A1-448
	FROM SW 200 ST	TO BUS LANES								
4401762	FL Dept. of Transportation									
DT4401841	SR 5/US 1 SIGNALIZED INTERSECTION LIGHTING		LIGHTING	942	0	0	0	0	942	A1-456
	FROM SW 344	TO SW 244 ST								
4401841	FL Dept. of Transportation									
DT4401851	SR 5/US 1 SIGNALIZED INTERSECTION LIGHTING		LIGHTING	501	0	0	0	0	501	A1-457
	FROM SW 132 AVE	TO SW 112 ST								
4401851	FL Dept. of Transportation									
DT4401881	SR 5/US 1 SIGNALIZED INTERSECTION LIGHTING		LIGHTING	837	0	0	0	0	837	A1-461
	FROM PALMETTO/SW 98 ST	TO GRANADA BLVD								
4401881	FL Dept. of Transportation									
PW0000149	SW 268 Street		Continuous left turn lane along SW 268 Street, water main installation	4,354	0	0	0	0	4,354	A5-88
	US-1	SW 112 Avenue								
149	Miami-Dade Dept. of Transportation and Public Works		Additional funding by WASD.							

Strategic Miami Area Rapid Transit (SMART) Plan

(b) SOUTH MIAMI DADE EXPRESS

Type of Project: Arterial/Collector Road

PW000723	SW 328 Street		Roadway improvements						0	A5-88
	SW 187 Avenue	US-1								
723	Miami-Dade Dept. of Transportation and Public Works									
PW000841	SW 152 Street and SW 117 Avenue		Intersection improvement						0	A5-77
000841	Miami-Dade Dept. of Transportation and Public Works									
PW000944	SW 184 Street		Resurfacing						0	A5-67
	SW 124 Avenue	FI Turnpike								
000944	Miami-Dade Dept. of Transportation and Public Works									
PW000945	SW 184 Street		Resurfacing						0	A5-68
	FI Turnpike	US-1								
000945	Miami-Dade Dept. of Transportation and Public Works									
PW000949	SW 344 Street		Roadway improvements						0	A5-89
	US-1	SW 172 Avenue								
000949	Miami-Dade Dept. of Transportation and Public Works		Joint Participation Agreement with City of Florida City.							
PW000992	SW 117 Avenue		Road reconstruction/Traffic operational improvements	0	0	1,000	1,000	1,000	3,000	A5-86
	US-1	SW 184 Street								
000992	Miami-Dade Dept. of Transportation and Public Works		Subject to LRTP Amendment.							

Strategic Miami Area Rapid Transit (SMART) Plan

(b) SOUTH MIAMI DADE EXPRESS

Type of Project: Arterial/Collector Road

PW1000009	Kendale Blvd & Killian Parkway		Realignment: intersection	0	0	0	0	0	0	0	A16-6
	Intersection	0.0									
1000009	Miami-Dade Dept. of Transportation and Public Works	Southbound approach needs alignment									
PW1000012	SW 109 Court & SW 104 Street		New Construction: left turn lane	0	0	0	0	0	0	0	A16-7
	Intersection	0.0									
1000012	Miami-Dade Dept. of Transportation and Public Works	Needs dual left turn lane									
PW1000019	SW 107 Avenue & SW 184 Street		Widening: for left turns	0	0	0	0	0	0	0	A16-8
	Intersection	0.0									
1000019	Miami-Dade Dept. of Transportation and Public Works	Poor transition for northbound traffic from south 184th									
PW20040344	SW 137 Ave		Widen from 2 to 4 lanes	3,927	3,160	0	0	0	0	7,087	A7-9
	SR-821 (HEFT)	US-1									
20040344	Miami-Dade Dept. of Transportation and Public Works	Prior Years' Funding as follows: \$805,000 for PE, \$610,000 for CST.									
PW20040348	SW 216 Street		Curb & Gutter, Traffic Operational Improv.	4,460	4,460	626	0	0	0	9,546	A7-11
	HEFT	SW 127 Avenue									
20040348	Miami-Dade Dept. of Transportation and Public Works	Prior Years' Funding as follows: \$1,726,000 for PE, \$511,000 for CST. Additional funding in RIF 6.									
PW671605	SW 328 St		Widen from 2 to 4 lanes							0	A5-89
	US-1	SW 162 Ave									
671605	Miami-Dade Dept. of Transportation and Public Works										

Strategic Miami Area Rapid Transit (SMART) Plan

(b) SOUTH MIAMI DADE EXPRESS

Type of Project: **Arterial/Collector Road**

TA4180511	MDTA - DADE-MONROE EXPRESS		COMMUTER TRANS. ASSISTANCE	0	0	0	0	0	0	A1-37
	FROM FLORIDA CITY	TO MARATHON (MM 50)								
4180511	Miami-Dade Dept. of Transportation and Public Works (Transit)		0.0							
TA4180513	MDT - DADE/MONROE EXPRESS BUS ROUTE		COMMUTER TRANS. ASSISTANCE	1,030	1,054	1,808	0	0	3,892	A1-38
	FROM FLORIDA CITY	TO MARATHON (MM 50)								
4180513	Miami-Dade Dept. of Transportation and Public Works (Transit)		0.0							

Strategic Miami Area Rapid Transit (SMART) Plan

(b) SOUTH MIAMI DADE EXPRESS

Type of Project: **Transit**

TPO Project No.	Facility/Project Name		Type of Work	Proposed Funding (\$000s)						TIP Page Ref
	From/Location	To/Location		Length (Miles)	2018 - 2019	2019 - 2020	2020 - 2021	2021 - 2022	2022 - 2023	
Agency Project No.	Responsible Agency		Project Comments							
DT4398991	BISCAYNE EVERGLADES GREENWAY		BIKE PATH/TRAIL	1,844	0	0	0	0	1,844	A1-602
	FROM EAST MOWRY DR	TO SW 137 AVE								
4398991	FL Dept. of Transportation									
TA0000006	Capitalization of Preventive Maintenance		Capital Maintenance	68,750	68,750	68,750	68,750	68,750	343,750	A11-14
		0.0								
6	Miami-Dade Dept. of Transportation and Public Works (Transit)		Bus systems including security and emergency facilities and equipment. Prior years FM # :4289821, 4289822							
TA12	Kendall Corridor (RT 288)		Urban Corridor Improvements	0	550	330	0	550	1,430	A11-6
	West Kendall Transit Terminal	Dadeland North Metrorail Station								
12	Miami-Dade Dept. of Transportation and Public Works (Transit)		From West Kendall Transit terminal to Dadeland North Metrorail Station							
TA18	MDT ADDITIONAL ELEVATORS @ Dadeland North Metrorail Station		Construction of additional passenger amenities	2,516	1,775	1,130	0	0	5,421	A11-7
	Dadeland North Metrorail Station	0.0								
18	Miami-Dade Dept. of Transportation and Public Works (Transit)		Project completion scheduled for 2021							

Strategic Miami Area Rapid Transit (SMART) Plan

(b) SOUTH MIAMI DADE EXPRESS

Type of Project: *Transit*

TA4179171	MDTA/S MIA DADE BSWY ROUTES OPERATING ASSISTNC		URBAN CORRIDOR IMPROVEMENTS	0	0	0	0	0	0	A1-36
	FROM DADELAND	TO FLORIDA CITY								
		0.0								
4179171	Miami-Dade Dept. of Transportation and Public Works (Transit)									
TA4179173	MDT - S MIA DADE TRANSITWAY OPERATING ASSISTANCE		URBAN CORRIDOR IMPROVEMENTS	0	115	0	0	0	115	A1-36
	FROM DADELAND	TO FLORIDA CITY								
		0.0								
4179173	Miami-Dade Dept. of Transportation and Public Works (Transit)									
TA4225291	MDT - KENDALL DR ENHANCED BUS SERVICE		TRANSIT SERVICE DEMONSTRATION	0	0	0	0	0	0	A1-48
	FROM DADELAND N	TO SW 167 AVE								
		0.0								
4225291	Miami-Dade Dept. of Transportation and Public Works (Transit)									
TA4225292	MDT - KENDALL CRUISER		URBAN CORRIDOR IMPROVEMENTS	0	550	0	0	0	550	A1-49
	FROM DADELAND NORTH STATION	TO SW 162 AVE								
		0.0								
4225292	Miami-Dade Dept. of Transportation and Public Works (Transit)									
TAMDT286	South Dade Transitway Corridor (from SMART Plan)		PD&E Study	3,428	0	0	0	0	3,428	A11-11
	Florida City, FL	Dadeland South Metrorail Station								
		20.0								
286	Miami-Dade Dept. of Transportation and Public Works (Transit)		Fund in Fiscal Year 2016/2017 of the FY 2017-2021 Transportation Improvement Program (TIP); estimated PD&E completion date FY 2018/2019.							

Strategic Miami Area Rapid Transit (SMART) Plan

(b) SOUTH MIAMI DADE EXPRESS

Type of Project: Pedestrian/Bicycle

TPO Project No.	Facility/Project Name			Type of Work	Proposed Funding (\$000s)						TIP Page Ref
	From/Location	To/Location	Length (Miles)		2018 - 2019	2019 - 2020	2020 - 2021	2021 - 2022	2022 - 2023	5-YEAR TOTAL	
Agency Project No.	Responsible Agency			Project Comments							
DT2512653	BLACK CREEK TRAIL(A)			BIKE PATH/TRAIL	0	0	0	0	0	0	A1-133
	FROM BLACK POINT PARK	TO MARY/PENNY THOMPSON PARK	0.0								
2512653	FL Dept. of Transportation										
DT4398961	SAFE RTS TO SCHOOL; FLORIDA CITY ELEMENTARY AND ROBERT R. MOTON ELEM.			SIDEWALK	61	0	398	0	0	459	A1-422
			0.0								
4398961	FL Dept. of Transportation										
DT4416391	SNAPPER CREEK TRAIL SEGMENT B PHASE 1			BIKE PATH/TRAIL	121	0	0	0	0	121	A1-603
			0.0								
4416391	FL Dept. of Transportation										
PW000924	Underline			Pedestrian/bicycle improvements	5,118	2,882	0	0	0	8,000	A5-24
	Dadeland South	Miami River	9.6								
000924	Miami-Dade Dept. of Transportation and Public Works			Additional funding in RIF 1. Additional funding by others.							

Strategic Miami Area Rapid Transit (SMART) Plan

(b) SOUTH MIAMI DADE EXPRESS

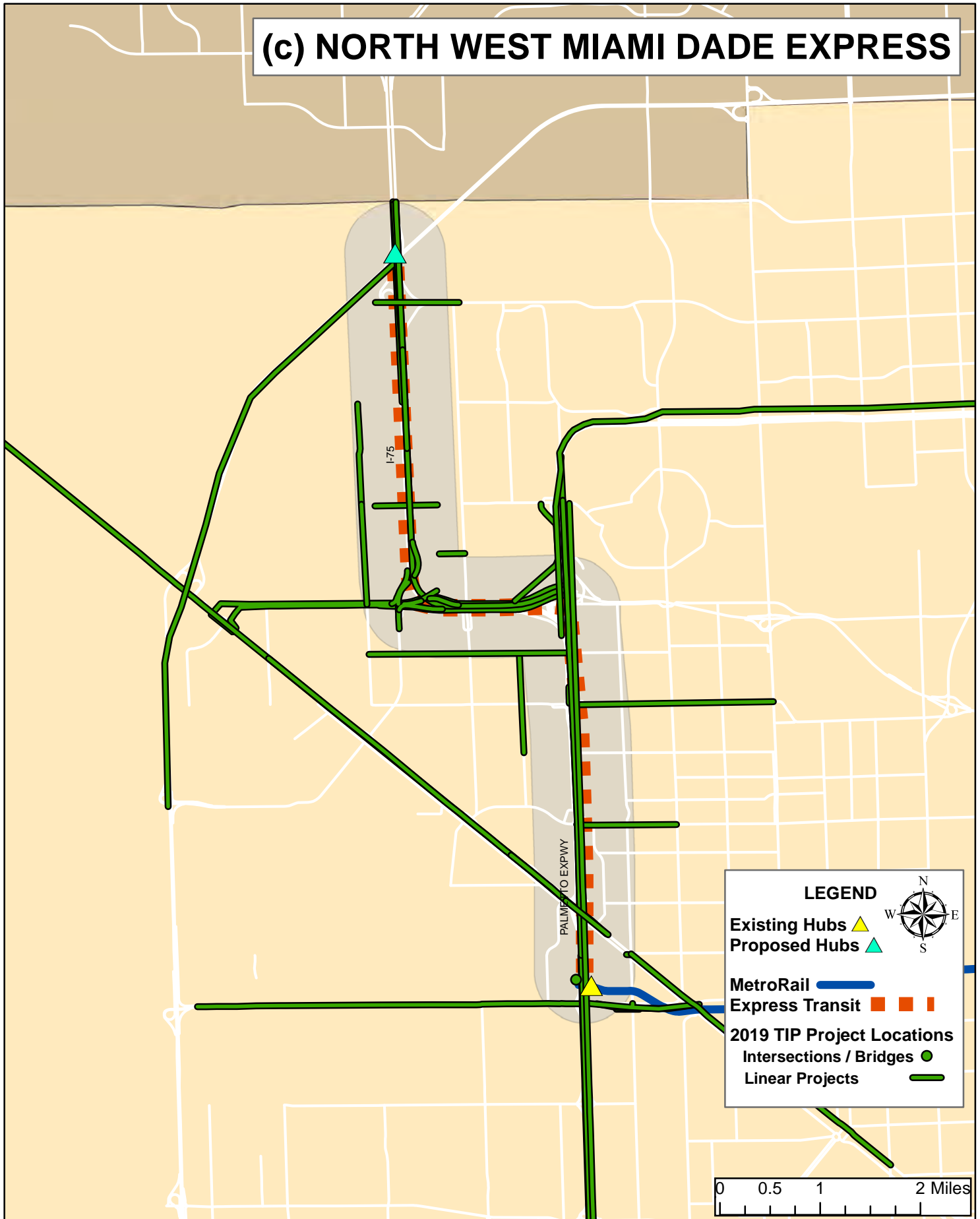
Type of Project: *Pedestrian/Bicycle*

PW000963	Ludlam Bikepath		Bikepath							0	A5-5
	Dadeland North	NW 12 Street									
000963	Miami-Dade Dept. of Transportation and Public Works		Additional funding in RIF 2. Additional funding by others.								

PW000964	Ludlam Bikepath		Bikepath							0	A5-23
	Dadeland North	NW 12 Street									
000964	Miami-Dade Dept. of Transportation and Public Works		Additional funding in RIF 1. Additional funding by others.								

**Funded Projects within 1/2 Mile Vicinity of
BERT Corridor**

(c) NORTH WEST MIAMI DADE EXPRESS



Strategic Miami Area Rapid Transit (SMART) Plan

(c) NORTH WEST MIAMI DADE EXPRESS

Type of Project: *Expressway*

TPO Project No.	Facility/Project Name			Type of Work	Proposed Funding (\$000s)						TIP Page Ref
	From/Location	To/Location	Length (Miles)		2018 - 2019	2019 - 2020	2020 - 2021	2021 - 2022	2022 - 2023	5-YEAR TOTAL	
Agency Project No.	Responsible Agency			Project Comments							
DT4184236	SR 826/PALMETTO EXPRESSWAY			PD&E/EMO STUDY	0	0	0	0	6,600	6,600	A1-192
	FROM SR 968/W FLAGLER ST	TO S OF NW 154 ST	9.7								
4184236	FL Dept. of Transportation										
DT4217072	SR 93/I-75 ML SYSTEM			ADD SPECIAL USE LANE	20	0	0	0	0	20	A1-194
	FROM NW 170 ST	TO S OF HEFT INTERCHANGE	1.3								
4217072	FL Dept. of Transportation										
DT4217078	SR 93/I-75 ML SYSTEM			ADD SPECIAL USE LANE	0	0	0	0	0	0	A1-196
	FROM S OF HEFT INTERCHANGE	TO MIAMI-DADE COUNTYLINE	0.6								
4217078	FL Dept. of Transportation										
DT4217079	SR 93/I-75 ML SYSTEM			ITS COMMUNICATION SYSTEM	0	0	0	0	0	0	A1-197
	FROM NW 170 ST	TO MIAMI-DADE/BROWARD COUNTYLINE	2.0								
4217079	FL Dept. of Transportation										

Strategic Miami Area Rapid Transit (SMART) Plan

(c) NORTH WEST MIAMI DADE EXPRESS

Type of Project: **Expressway**

DT4290471	SR 93/I-75		LANDSCAPING	265	0	1,539	0	0	1,804	A1-239
	FROM NW 178 ST	TO NW 202 ST								
		1.5								
4290471	FL Dept. of Transportation									
DT4290472	SR 93/I-75		LANDSCAPING	140	0	936	0	0	1,076	A1-239
	FROM NW 162 ST	TO NW 178 ST								
		1.0								
4290472	FL Dept. of Transportation									
DT4290473	SR 93/I-75		LANDSCAPING	0	0	0	0	0	0	A1-240
	FROM NW 148 ST	TO NW 162 ST								
		0.9								
4290473	FL Dept. of Transportation									
DT4299961	SR 93/I-75 RAMP SB TO SR 826		BRIDGE-REPAIR/REHABILITATION	0	1,995	0	0	0	1,995	A1-275
	AT NW 138 ST REPAIR									
	BRIDGE #870604	0.1								
4299961	FL Dept. of Transportation									
DT4307633	SR 93/I-75		ADD SPECIAL USE LANE	500	0	0	0	0	500	A1-291
	FROM S OF NW 170 ST	TO MIAMI-DADE COUNTY LINE								
		2.0								
4307633	FL Dept. of Transportation									
DT4326871	SR 826 FROM FLAGLER ST TO NW 154 ST		ADD SPECIAL USE LANE	10,250	0	0	0	0	10,250	A1-322
	& I-75 FROM SR 826 TO NW									
	170 ST	13.5								
4326871	FL Dept. of Transportation									

Strategic Miami Area Rapid Transit (SMART) Plan

(c) NORTH WEST MIAMI DADE EXPRESS

Type of Project: **Expressway**

DT4326873	SR 826/PALMETTO EXPRESSWAY		LANDSCAPING	0	0	0	0	0	0	A1-325
	FROM NW 31 ST	TO FEC RAILROAD								
4326873	FL Dept. of Transportation									
DT4326874	SR 826/PALMETTO EXPRESSWAY		LANDSCAPING	821	0	0	0	0	821	A1-326
	FROM FEC RAILROAD	TO NW 154 ST								
4326874	FL Dept. of Transportation									
DT4357601	SR 826/PALMETTO EXPRESSWAY		ADD LANES & RECONSTRUCT	10,992	9,663	4,440	182,071	16,615	223,781	A1-362
	FROM I-75	TO N OF CANAL C-8 BRIDGE (APPROX NW 162 ST)								
4357601	FL Dept. of Transportation									
DT4357607	SR 826/PALMETTO EXPRESSWAY EAST/WEST CORRIDOR PRELIMINARY ENGINEERING		PRELIMINARY ENGINEERING	1,000	500	500	0	0	2,000	A1-369
4357607	FL Dept. of Transportation									
DT4365651	SR 25/OKEECHOBEE RD & SR 826/PALMETTO EXPRESSWAY (VARIOUS RAMPS)		PD&E/EMO STUDY	4,900	0	1,636	20,900	0	27,436	A1-392
4365651	FL Dept. of Transportation									
TP4355421	WIDEN HEFT - NW 106TH ST TO I-75 (MP 34-39) 6 TO 10 LANES W/EXP LANES		ADD LANES & RECONSTRUCT	198,152	0	5,400	0	0	203,552	A2-19
4355421	Florida's Turnpike									

Strategic Miami Area Rapid Transit (SMART) Plan

(c) NORTH WEST MIAMI DADE EXPRESS

Type of Project: **Expressway**

XA92404	SR 924 Gratigny West Extension to HEFT		System Expansion	23,188	27,322	51,826	25,343	15,689	143,368	A3-3
	SR 826 (Palmetto) / I-75	SR 821 (HEFT)								
		2.3								
92404	Miami-Dade Expressway Authority		Funded design-build for 97th Ave to HEFT. Other segments remain unfunded.							

Strategic Miami Area Rapid Transit (SMART) Plan

(c) NORTH WEST MIAMI DADE EXPRESS

Type of Project: Arterial/Collector Road

TPO Project No.	Facility/Project Name			Type of Work	Proposed Funding (\$000s)						TIP Page Ref
	From/Location	To/Location	Length (Miles)		2018 - 2019	2019 - 2020	2020 - 2021	2021 - 2022	2022 - 2023	5-YEAR TOTAL	
Agency Project No.	Responsible Agency			Project Comments							
DT4232511	SR 25/OKEECHOBEE RD			PD&E/EMO STUDY	0	0	0	0	0	0	A1-199
	FROM SR 997/KROME AVE	TO NW 79TH AVE	9.6								
4232511	FL Dept. of Transportation										
DT4232513	SR 25/OKEECHOBEE RD			ADD LANES & RECONSTRUCT	0	0	5,565	10,175	2,922	18,662	A1-201
	FROM E OF NW 87 AVE	TO NW 79 AVE (CONCRETE)	0.7								
4232513	FL Dept. of Transportation										
DT4293452	SR 969/NW 72 AVE			INTERSECTION IMPROVEMENT	0	0	0	0	0	0	A1-268
	AT SR 934/NW 74 ST		0.0								
4293452	FL Dept. of Transportation										
DT4309571	SR 860/MIAMI GARDENS DR INTERCHANGE (SYSTEM-TO-SYSTEM INTCH)			NEW ROAD CONSTRUCTION	0	655	0	0	0	655	A1-303
			2.0								
4309571	FL Dept. of Transportation										

Strategic Miami Area Rapid Transit (SMART) Plan

(c) NORTH WEST MIAMI DADE EXPRESS

Type of Project: Arterial/Collector Road

DT4326394	NW 74 ST		1.1	TRANSPORTATION PLANNING	0	0	0	0	0	0	0	A1-627
	FROM SR 826/PALMETTO EXPRESSWAY	TO SR 27/OKEECHOBEE RD										
4326394	FL Dept. of Transportation											
DT4347681	SR 932/NW 103 ST		1.1	INTERSECTION IMPROVEMENT	0	0	0	0	0	0	0	A1-347
	FROM SR 826	TO W 12TH AVE										
4347681	FL Dept. of Transportation											
DT4364791	SR 934/NW 74 ST		0.8	INTERSECTION IMPROVEMENT	4,062	5,923	0	140	0	10,125	A1-380	
	FROM E OF SR 826/PALMETTO EXPWY	TO E OF NW 69 AVE										
4364791	FL Dept. of Transportation											
DT4379171	SR 25/OKEECHOBEE RD		0.2	INTERSECTION IMPROVEMENT	788	0	0	0	0	788	A1-403	
	AT WEST 16TH AVE											
4379171	FL Dept. of Transportation											
DT4380281	SR 25/US 27/OKEECHOBEE RD		3.3	TRANSPORTATION PLANNING	0	545	0	0	0	545	A1-409	
	FROM NW 72 AVE/W 16 AVE	TO SE 4 AVE/E DR										
4380281	FL Dept. of Transportation											
DT4390881	HIALEAH GARDENS BOULEVARD		0.2	ADD TURN LANE(S)	26	3,299	0	0	0	3,325	A1-418	
	FROM W 80TH ST	TO NW 138 ST										
4390881	FL Dept. of Transportation											

Strategic Miami Area Rapid Transit (SMART) Plan

(c) NORTH WEST MIAMI DADE EXPRESS

Type of Project: Arterial/Collector Road

DT4418361	SR 93/I-75 RAMPS		RESURFACING	0	0	184	0	1,814	1,998	A1-490
	AT NW 138 ST	2.1								
4418361	FL Dept. of Transportation									
PW0000110	NW 97 Avenue		New 4 lanes						0	A5-41
	NW 138 Street	NW 154 Street								
110	Miami-Dade Dept. of Transportation and Public Works		Joint Participation Agreement with City of Hialeah.							
PW0000461	North River Dr		Widen North River Dr to include shoulders and improved access management	0	0	0	0	0	0	A16-6
	SR 985/NW 107 Ave	NW 74 Ave								
461	Miami-Dade Dept. of Transportation and Public Works									
PW0001011	W 68 Street		Resurfacing						0	A5-115
	SR 826	W 4 Avenue								
0001011	Miami-Dade Dept. of Transportation and Public Works									
PW0001015	NW 154 Street		New 2 lanes						0	A5-43
	W 34 Lane	NW 89 Avenue								
0001015	Miami-Dade Dept. of Transportation and Public Works		Subject to LRTP Amendment.							
PW000782	W 24 Avenue		Widen to 3 lanes						0	A5-114
	W 60 Street	W 76 Street								
782	Miami-Dade Dept. of Transportation and Public Works		Joint Participation Agreement with City of Hialeah.							

Strategic Miami Area Rapid Transit (SMART) Plan

(c) NORTH WEST MIAMI DADE EXPRESS

Type of Project: Arterial/Collector Road

PW000783	W 76 Street		Roadway improvements							0	A5-114
	W 36 Avenue	W 20 Avenue									
783	Miami-Dade Dept. of Transportation and Public Works		Joint Participation Agreement with City of Hialeah.								

PW000961	NW 97 AVE		New 2 lanes							0	A5-42
	NW 154 ST	NW 170 ST									
000961	Miami-Dade Dept. of Transportation and Public Works		Joint Participation Agreement with City of Hialeah.								

PW20040355	NW 74 St		New 6 lanes							0	A7-15
	SR-821 (HEFT)	SR-826 (Palmetto)									
20040355	Miami-Dade Dept. of Transportation and Public Works		Prior Years' Funding as follows: \$2,942,000 for PE, \$27,840,000 for CST. Reimb. from FDOT for 4 to 6 lanes.								

Strategic Miami Area Rapid Transit (SMART) Plan

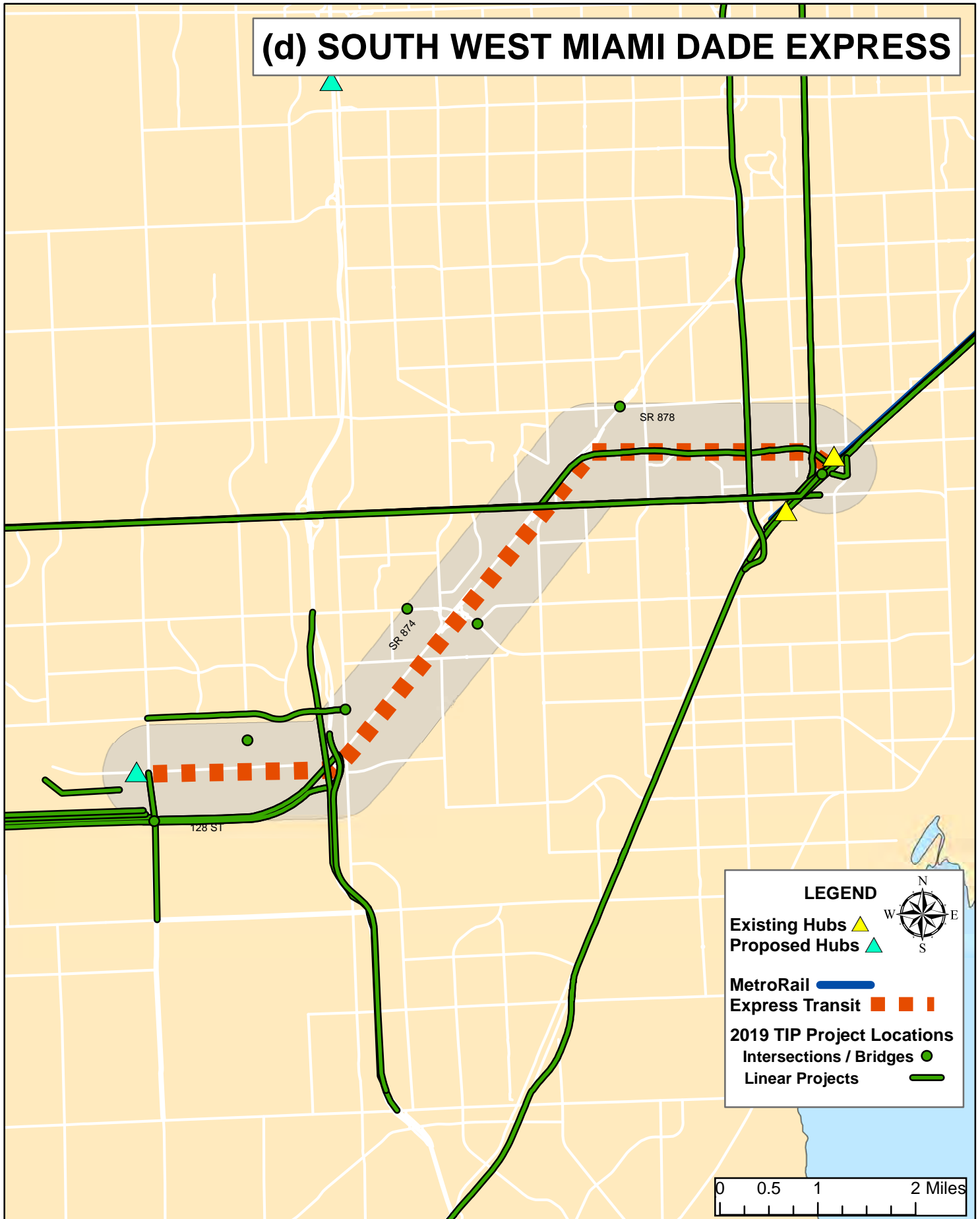
(c) NORTH WEST MIAMI DADE EXPRESS

Type of Project: Transit

TPO Project No.	Facility/Project Name		Type of Work	Proposed Funding (\$000s)						TIP Page Ref
	From/Location	To/Location		Length (Miles)	2018 - 2019	2019 - 2020	2020 - 2021	2021 - 2022	2022 - 2023	
Agency Project No.	Responsible Agency		Project Comments							
DT4366181	TOWN OF MIAMI LAKES - SIDEWALK IMPROVEMENTS		BIKE LANE/SIDEWALK	787	0	0	0	0	787	A1-394
		0.0								
4366181	FL Dept. of Transportation									
DT4408491	TOWN OF MIAMI LAKES - GREEN 2.0		BIKE PATH/TRAIL	123	0	0	0	690	813	A1-476
		0.0								
4408491	FL Dept. of Transportation									

Funded Projects within 1/2 Mile Vicinity of BERT Corridor

(d) SOUTH WEST MIAMI DADE EXPRESS



Strategic Miami Area Rapid Transit (SMART) Plan

(d) SOUTH WEST MIAMI DADE EXPRESS

Type of Project: **Expressway**

TPO Project No.	Facility/Project Name		Type of Work	Proposed Funding (\$000s)						TIP Page Ref	
	From/Location	To/Location		Length (Miles)	2018 - 2019	2019 - 2020	2020 - 2021	2021 - 2022	2022 - 2023		5-YEAR TOTAL
Agency Project No.	Responsible Agency		Project Comments								
DT4326391	SR 826/PALMETTO EXPRESSWAY		TRANSPORTATION PLANNING	10	0	0	0	0	10	A1-626	
	FROM US 1/S DIXIE HWY	TO SR 836/DOLPHIN EXPRESSWAY									7.2
4326391	FL Dept. of Transportation										
TP4060961	WIDEN HEFT - N OF EUREKA TO S OF KILLIAN PKWY(MP 14.5-19.4) INC EXP LANES		ADD LANES & RECONSTRUCT	0	0	0	0	0	0	A2-1	
											4.9
4060961	Florida's Turnpike										
TP4060963	THERMOPLASTIC FOR WIDEN HEFT		SIGNING/PAVEMENT MARKINGS	389	0	0	0	0	389	A2-2	
	FROM N OF EUREKA	TO S OF KILLIAN									4.0
4060963	Florida's Turnpike										
XA87410	SR 874 (Don Shula) Ramp Connector		New Connector	30,335	0	0	0	0	30,335	A3-2	
	SW 128 St	SR 874									2.0
87410	Miami-Dade Expressway Authority		A portion of the project being built by FTE under partnership agreement.								

Strategic Miami Area Rapid Transit (SMART) Plan
(d) SOUTH WEST MIAMI DADE EXPRESS

Type of Project: **Expressway**

XA87413	SR 874 / SW 72 ST INTERCHANGE		New Interchange	2,157	4,528	2,197	0	0	8,882	A3-3
	SW 72 ST	SR 874								
		0.5								
87413	Miami-Dade Expressway Authority		Congestion Relief Project							

Strategic Miami Area Rapid Transit (SMART) Plan

(d) SOUTH WEST MIAMI DADE EXPRESS

Type of Project: **Arterial/Collector Road**

TPO Project No.	Facility/Project Name		Type of Work	Proposed Funding (\$000s)						TIP Page Ref
	From/Location	To/Location		Length (Miles)	2018 - 2019	2019 - 2020	2020 - 2021	2021 - 2022	2022 - 2023	
Agency Project No.	Responsible Agency		Project Comments							
DT4311701	SR 94/KENDALL DR		RESURFACING	266	130	0	0	0	396	A1-304
	FROM SW 97 AVE	TO SW 79 AVE								
4311701	FL Dept. of Transportation									
DT4311702	SR 94/KENDALL DR		RESURFACING	166	50	0	0	0	216	A1-306
	FROM SW 102 AVE	TO SW 97 AVE								
4311702	FL Dept. of Transportation									
DT4311703	SR 94/KENDALL DR		RESURFACING	1,301	50	0	0	0	1,351	A1-307
	FROM SW 7500 BLOCK/SW 73 PLACE	TO US 1/S DIXIE HWY								
4311703	FL Dept. of Transportation									
DT4311704	SR 94/KENDALL DR		INTERSECTION IMPROVEMENT	3,058	100	0	0	0	3,158	A1-308
	FROM SW 77 AVE	TO US 1								
4311704	FL Dept. of Transportation									

Strategic Miami Area Rapid Transit (SMART) Plan

(d) SOUTH WEST MIAMI DADE EXPRESS

Type of Project: Arterial/Collector Road

DT4377841	SR 94/KENDALL DR		PD&E/EMO STUDY	4,369	300	600	0	0	5,269	A1-399
	FROM SR 997/KROME AVE	TO SR 5/S DIXIE HWY (BRT STUDY)								
4377841	FL Dept. of Transportation									
DT4401881	SR 5/US 1 SIGNALIZED INTERSECTION LIGHTING		LIGHTING	837	0	0	0	0	837	A1-461
	FROM PALMETTO/SW 98 ST	TO GRANADA BLVD								
4401881	FL Dept. of Transportation									
PW000837	SW 137 Avenue and SW 136 Street		Intersection improvement						0	A5-73
		0.0								
000837	Miami-Dade Dept. of Transportation and Public Works									
PW000905	SW 127 Avenue and SW 124 Street		Intersection improvement						0	A5-72
		0.0								
000905	Miami-Dade Dept. of Transportation and Public Works									
PW1000009	Kendale Blvd & Killian Parkway		Realignment: intersection	0	0	0	0	0	0	A16-6
	Intersection	0.0								
1000009	Miami-Dade Dept. of Transportation and Public Works		Southbound approach needs alignment							
PW1000012	SW 109 Court & SW 104 Street		New Construction: left turn lane	0	0	0	0	0	0	A16-7
	Intersection	0.0								
1000012	Miami-Dade Dept. of Transportation and Public Works		Needs dual left turn lane							

Strategic Miami Area Rapid Transit (SMART) Plan

(d) SOUTH WEST MIAMI DADE EXPRESS

Type of Project: **Transit**

TPO Project No.	Facility/Project Name		Type of Work	Proposed Funding (\$000s)						TIP Page Ref	
	From/Location	To/Location		Length (Miles)	2018 - 2019	2019 - 2020	2020 - 2021	2021 - 2022	2022 - 2023		5-YEAR TOTAL
Agency Project No.	Responsible Agency		Project Comments								
TA12	Kendall Corridor (RT 288)		Urban Corridor Improvements	0	550	330	0	550	1,430	A11-6	
	West Kendall Transit Terminal	Dadeland North Metrorail Station									0.0
12	Miami-Dade Dept. of Transportation and Public Works (Transit)		From West Kendall Transit terminal to Dadeland North Metrorail Station								
TA18	MDT ADDITIONAL ELEVATORS @ Dadeland North Metrorail Station		Construction of additional passenger amenities	2,516	1,775	1,130	0	0	5,421	A11-7	
	Dadeland North Metrorail Station	0.0									
18	Miami-Dade Dept. of Transportation and Public Works (Transit)		Project completion scheduled for 2021								
TA4179173	MDT - S MIA DADE TRANSITWAY OPERATING ASSISTANCE		URBAN CORRIDOR IMPROVEMENTS	0	115	0	0	0	115	A1-36	
	FROM DADELAND	TO FLORIDA CITY									0.0
4179173	Miami-Dade Dept. of Transportation and Public Works (Transit)										
TA4225291	MDT - KENDALL DR ENHANCED BUS SERVICE		TRANSIT SERVICE DEMONSTRATION	0	0	0	0	0	0	A1-48	
	FROM DADELAND N	TO SW 167 AVE									0.0
4225291	Miami-Dade Dept. of Transportation and Public Works (Transit)										

Strategic Miami Area Rapid Transit (SMART) Plan
(d) SOUTH WEST MIAMI DADE EXPRESS

Type of Project: *Transit*

TA4225292	MDT - KENDALL CRUISER		URBAN CORRIDOR IMPROVEMENTS	0	550	0	0	0	550	A1-49
	FROM DADELAND NORTH STATION	TO SW 162 AVE 0.0								
4225292	Miami-Dade Dept. of Transportation and Public Works (Transit)									

Strategic Miami Area Rapid Transit (SMART) Plan

(d) SOUTH WEST MIAMI DADE EXPRESS

Type of Project: *Pedestrian/Bicycle*

TPO Project No.	Facility/Project Name		Type of Work	Proposed Funding (\$000s)						TIP Page Ref
	From/Location	To/Location		Length (Miles)	2018 - 2019	2019 - 2020	2020 - 2021	2021 - 2022	2022 - 2023	
Agency Project No.	Responsible Agency		Project Comments							
DT4416391	SNAPPER CREEK TRAIL SEGMENT B PHASE 1		BIKE PATH/TRAIL	121	0	0	0	0	121	A1-603
		0.0								
4416391	FL Dept. of Transportation									
PW000924	Underline		Pedestrian/bicycle improvements	5,118	2,882	0	0	0	8,000	A5-24
	Dadeland South	Miami River								
000924	Miami-Dade Dept. of Transportation and Public Works		Additional funding in RIF 1. Additional funding by others.							
PW000963	Ludlam Bikepath		Bikepath						0	A5-5
	Dadeland North	NW 12 Street								
000963	Miami-Dade Dept. of Transportation and Public Works		Additional funding in RIF 2. Additional funding by others.							
PW000964	Ludlam Bikepath		Bikepath						0	A5-23
	Dadeland North	NW 12 Street								
000964	Miami-Dade Dept. of Transportation and Public Works		Additional funding in RIF 1. Additional funding by others.							

Strategic Miami Area Rapid Transit (SMART) Plan

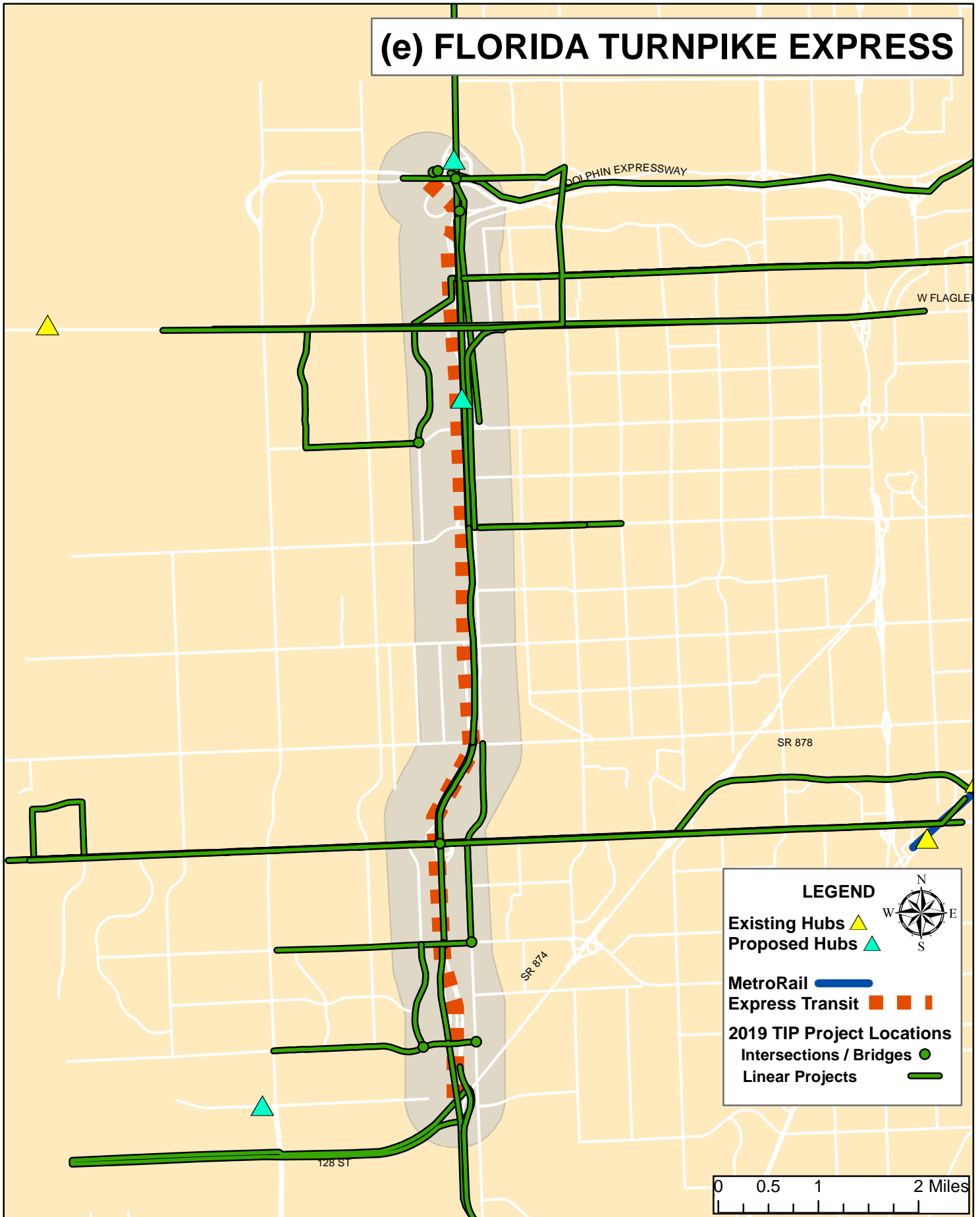
(d) SOUTH WEST MIAMI DADE EXPRESS

Type of Project: Airport Improvement

TPO Project No.	Facility/Project Name		Type of Work	Proposed Funding (\$000s)						TIP Page Ref
	From/Location	To/Location		Length (Miles)	2018 - 2019	2019 - 2020	2020 - 2021	2021 - 2022	2022 - 2023	
Agency Project No.	Responsible Agency		Project Comments							
AP4367781	MIAMI EXECUTIVE AIRPORT INTERNAL PERIMETER ROAD SYSTEM		AVIATION CAPACITY PROJECT	0	2,400	0	0	0	2,400	A1-10
		0.0								
4367781	Miami-Dade Aviation Dept									
APV009A	Miami Executive Airport (TMB) Taxiway Rehabilitation		Rehabilitate Taxiway	2,920	0	0	0	0	2,920	A9-9
	TMB / Taxiway H Connector E2	TMB / Taxiway Connectors / Runway Threshold								
V009A	Miami-Dade Aviation Dept		Funding will cover portions of costs under the related Project W125A.							
APV012A	Miami Executive Airiport Internal Perimeter Road System		Road capacity	0	2,400	0	0	0	2,400	A9-10
	Miami Executive Airport West	Miami Executive Airport East								
V012A	Miami-Dade Aviation Dept		Unfunded cost will be covered with local funds.							

Funded Projects within 1/2 Mile Vicinity of BERT Corridor

(e) FLORIDA TURNPIKE EXPRESS



Strategic Miami Area Rapid Transit (SMART) Plan

(e) FLORIDA TURNPIKE EXPRESS

Type of Project: **Expressway**

TPO Project No.	Facility/Project Name			Type of Work	Proposed Funding (\$000s)						TIP Page Ref
	From/Location	To/Location	Length (Miles)		2018 - 2019	2019 - 2020	2020 - 2021	2021 - 2022	2022 - 2023	5-YEAR TOTAL	
Agency Project No.	Responsible Agency			Project Comments							
TP4060961	WIDEN HEFT - N OF EUREKA TO S OF KILLIAN PKWY(MP 14.5-19.4) INC EXP LANES			ADD LANES & RECONSTRUCT	0	0	0	0	0	0	A2-1
			4.9								
4060961	Florida's Turnpike										
TP4060963	THERMOPLASTIC FOR WIDEN HEFT			SIGNING/PAVEMENT MARKINGS	389	0	0	0	0	0	A2-2
	FROM N OF EUREKA	TO S OF KILLIAN	4.0								
4060963	Florida's Turnpike										
TP4150511	WIDEN HEFT - S OF KILLIAN PKWY TO N OF SW 72 ST (MP 19.4-21.87) INC EXP LANES			ADD LANES & RECONSTRUCT	0	0	0	0	0	0	A2-2
			2.5								
4150511	Florida's Turnpike										
TP4150512	THERMO FOR WIDEN HEFT			SIGNING/PAVEMENT MARKINGS	335	0	0	0	0	0	A2-4
	FROM S OF KILLIAN PKWY	TO N OF SW72 ST	1.4								
4150512	Florida's Turnpike										

Strategic Miami Area Rapid Transit (SMART) Plan

(e) FLORIDA TURNPIKE EXPRESS

Type of Project: **Expressway**

TP4150514	WIDEN HEFT - BIRD RD - SR 836(MP 23.8-26) 6 TO 10 LANES INC EXPRESS LANES		ADD LANES & RECONSTRUCT	10,280	0	0	0	0	0	10,280	A2-5
		3.1									
4150514	Florida's Turnpike										
TP4150515	THERMOPLASTIC FOR WIDEN HEFT		SIGNING/PAVEMENT MARKINGS	0	334	0	0	0	0	334	A2-6
	FROM BIRD RD	TO SR 836									
4150515	Florida's Turnpike										
TP4150517	HEFT - SR 836 EXPRESS LANES DIRECT CONNECT RAMPS (MP 26)		INTERCHANGE IMPROVEMENT	0	0	0	0	0	0	0	A2-10
		0.9									
4150517	Florida's Turnpike										
TP4271461	WIDEN HEFT - N OF SW 72 ST TO BIRD RD (MP 21.8-23.8) 6 TO 10 INC EXP LANES		ADD LANES & RECONSTRUCT	1,542	0	0	0	0	0	1,542	A2-14
		1.9									
4271461	Florida's Turnpike										
TP4271462	THERMOPLASTIC FOR HEFT WIDENING		SIGNING/PAVEMENT MARKINGS	123	0	0	0	0	0	123	A2-16
	FROM N OF SW 72 ST	TO BIRD RD									
4271462	Florida's Turnpike										
TP4355451	WIDEN HEFT		ADD LANES & RECONSTRUCT	0	0	0	0	0	0	0	A2-25
	FROM SR 836 (MP 26)	TO NW 74TH ST (MP 31)									
4355451	Florida's Turnpike										

Strategic Miami Area Rapid Transit (SMART) Plan

(e) FLORIDA TURNPIKE EXPRESS

Type of Project: *Expressway*

XA83634	SR 836 (DOLPHIN) NEW HEFT RAMP CONNECTIONS			New Connector	20,823	15,547	9,587	0	0	45,957	A3-2
	NORTHBOUND / SOUTHBOUND HEFT	EASTBOUND / WESTBOUND SR 836 (DOLPHIN)	0.0								
83634	Miami-Dade Expressway Authority										

XA87410	SR 874 (Don Shula) Ramp Connector			New Connector	30,335	0	0	0	0	30,335	A3-2
	SW 128 St	SR 874	2.0								
87410	Miami-Dade Expressway Authority			A portion of the project being built by FTE under partnership agreement.							

Strategic Miami Area Rapid Transit (SMART) Plan

(e) FLORIDA TURNPIKE EXPRESS

Type of Project: Arterial/Collector Road

TPO Project No.	Facility/Project Name			Type of Work	Proposed Funding (\$000s)						TIP Page Ref
	From/Location	To/Location	Length (Miles)		2018 - 2019	2019 - 2020	2020 - 2021	2021 - 2022	2022 - 2023	5-YEAR TOTAL	
Agency Project No.	Responsible Agency			Project Comments							
DT4332641	SR 94/KENDALL DR			INTERSECTION IMPROVEMENT	0	0	0	0	0	0	A1-332
	FROM W OF SW 127 AVE	TO W OF SW 122 AVE	0.6								
4332641	FL Dept. of Transportation										
DT4332642	SR 94/KENDALL DR/SW 88 ST			RESURFACING	0	2,489	0	0	0	2,489	A1-333
	FROM E OF SW 132 AVE	TO E OF SW 122 AVE	0.7								
4332642	FL Dept. of Transportation										
DT4355061	SR 90/SW 8 ST TRAFFIC SIGNAL UPDATE PILOT PROJECT			TRAFFIC SIGNAL UPDATE	0	0	0	0	0	0	A1-358
			7.6								
4355061	FL Dept. of Transportation										
DT4363552	SR 976/SW 40 ST			RESURFACING	0	3,683	162	0	0	3,845	A1-377
	FROM EAST OF SW 117 AVE	TO EAST OF SW 102 AVE	1.5								
4363552	FL Dept. of Transportation										

Strategic Miami Area Rapid Transit (SMART) Plan

(e) FLORIDA TURNPIKE EXPRESS

Type of Project: Arterial/Collector Road

DT4377821	SR 968/FLAGLER ST		17.0	PD&E/EMO STUDY	4,369	300	1,400	0	0	6,069	A1-398
	FROM SR 821/HEFT	TO SR 5/BISCAYNE BLVD (BRT STUDY)									
4377821	FL Dept. of Transportation										
DT4377841	SR 94/KENDALL DR		10.7	PD&E/EMO STUDY	4,369	300	600	0	0	5,269	A1-399
	FROM SR 997/KROME AVE	TO SR 5/S DIXIE HWY (BRT STUDY)									
4377841	FL Dept. of Transportation										
DT4379231	SR 976/SW 40 ST		1.1	INTERSECTION IMPROVEMENT	184	1,156	38	0	0	1,378	A1-407
	FROM SW 11500 BLOCK	TO SW 107 AVE									
4379231	FL Dept. of Transportation										
DT4401821	SR 90/SW 8 ST SIGNALIZED INTERSECTION LIGHTING		6.6	LIGHTING	186	0	839	0	0	1,025	A1-455
	FROM SW 137 AVE	TO SW 72 AVE									
4401821	FL Dept. of Transportation										
PW000830	SW 122 Avenue and SW 120 Street		0.0	Intersection improvement						0	A5-71
000830	Miami-Dade Dept. of Transportation and Public Works										
PW000831	SW 117 Avenue and SW 104 Street		0.0	Intersection improvement						0	A5-70
000831	Miami-Dade Dept. of Transportation and Public Works										

Strategic Miami Area Rapid Transit (SMART) Plan

(e) FLORIDA TURNPIKE EXPRESS

Type of Project: **Arterial/Collector Road**

PW000941	SW 117 Avenue		1.0	Resurfacing							0	A5-65
	SW 104 Street	SW 88 Street										
000941	Miami-Dade Dept. of Transportation and Public Works											

PW000942	SW 117 Avenue		1.0	Resurfacing							0	A5-66
	SW 88 Street	SW 72 Street										
000942	Miami-Dade Dept. of Transportation and Public Works											

PW000957	SW 122 Avenue and SW 26 Street		0.0	Intersection improvement							0	A5-55
000957	Miami-Dade Dept. of Transportation and Public Works											

PW000977	SW 117 Avenue		2.0	Resurfacing							0	A5-9
	SW 40 Street	SW 8 Street										
000977	Miami-Dade Dept. of Transportation and Public Works											

Strategic Miami Area Rapid Transit (SMART) Plan

(e) FLORIDA TURNPIKE EXPRESS

Type of Project: **Transit**

TPO Project No.	Facility/Project Name			Type of Work	Proposed Funding (\$000s)						TIP Page Ref
	From/Location	To/Location	Length (Miles)		2018 - 2019	2019 - 2020	2020 - 2021	2021 - 2022	2022 - 2023	5-YEAR TOTAL	
Agency Project No.	Responsible Agency			Project Comments							
TA000105	Dolphin Station @ HEFT and NW 12th St			TRANSIT CENTER WITH PARK AND RIDE LOT	10,000	910	0	0	0	10,910	A11-3
			0.0								
000105	Miami-Dade Dept. of Transportation and Public Works (Transit)			Project completion scheduled for late 2018							
TA12	Kendall Corridor (RT 288)			Urban Corridor Improvements	0	550	330	0	550	1,430	A11-6
	West Kendall Transit Terminal	Dadeland North Metrorail Station	0.0								
12	Miami-Dade Dept. of Transportation and Public Works (Transit)			From West Kendall Transit terminal to Dadeland North Metrorail Station							
TA14	Flagler MAX RTE 51 Operating Assistance			Urban Corridor Improvements	251	570	510	0	634	1,965	A11-7
	West Miami-Dade	Downtown	0.0								
14	Miami-Dade Dept. of Transportation and Public Works (Transit)			Flagler Max Rt 51 From West Miami Dade to Downtown							
TA4225291	MDT - KENDALL DR ENHANCED BUS SERVICE			TRANSIT SERVICE DEMONSTRATION	0	0	0	0	0	0	A1-48
	FROM DADELAND N	TO SW 167 AVE	0.0								
4225291	Miami-Dade Dept. of Transportation and Public Works (Transit)										

Strategic Miami Area Rapid Transit (SMART) Plan

(e) FLORIDA TURNPIKE EXPRESS

Type of Project: Transit

TA4225292	MDT - KENDALL CRUISER		URBAN CORRIDOR IMPROVEMENTS	0	550	0	0	0	550	A1-49
	FROM DADELAND NORTH STATION	TO SW 162 AVE 0.0								
4225292	Miami-Dade Dept. of Transportation and Public Works (Transit)									

TA4309531	MDT - FLAGLER MAX (RTE51)OPERATING ASSISTANCE		URBAN CORRIDOR IMPROVEMENTS	251	570	0	0	0	821	A1-53
	FROM W MIAMI-DADE	TO DOWNTOWN 0.0								
4309531	Miami-Dade Dept. of Transportation and Public Works (Transit)									

TAMDT285	East-West (SR 836) Corridor (from SMART Plan)		PD&E Study	4,347	0	0	0	0	4,347	A11-10
	Florida International University (FIU)	Miami Intermodal Center (MIC) 11.0								
285	Miami-Dade Dept. of Transportation and Public Works (Transit)		Fund in Fiscal Year 2016/2017 of the FY 2017-2021 Transportation Improvement Program (TIP); estimated PD&E completion date 2018/2019							

XA50001	Dolphin Station Park & Ride (MDT/FDOT Funded)		Parking Facility	357	0	0	0	0	357	A3-1
	North of NW 12 Street	West of Homestead Extension of Florida's Turnpike 0.0								
50001	Miami-Dade Expressway Authority		Project in LRTP, page 6-18							

Funded Projects within 1/2 Mile Vicinity of BERT Corridor

(f) BEACH EXPRESS



Strategic Miami Area Rapid Transit (SMART) Plan

(f) BEACH EXPRESS

Type of Project: **Expressway**

TPO Project No.	Facility/Project Name			Type of Work	Proposed Funding (\$000s)						TIP Page Ref
	From/Location	To/Location	Length (Miles)		2018 - 2019	2019 - 2020	2020 - 2021	2021 - 2022	2022 - 2023	5-YEAR TOTAL	
Agency Project No.	Responsible Agency			Project Comments							
DT2516881	SR 836/I-395			BRIDGE-REPLACE AND ADD LANES	119,339	555	569	0	0	120,463	A1-136
	FROM WEST OF I-95	TO MACARTHUR CAUSEWAY BRIDGE	1.7								
2516881	FL Dept. of Transportation										
DT4149641	SR 9A/I-95			PD&E/EMO STUDY	13,035	0	0	0	20,130	33,165	A1-176
	FROM S OF SR 836/I-395	TO BROWARD COUNTYLINE	14.2								
4149641	FL Dept. of Transportation										
DT4154561	SR 9A/I-95 EXPRESS			ADD SPECIAL USE LANE	0	0	0	0	0	0	A1-181
	FROM N OF SR 836/I-395	TO GOLDEN GLADES INTERCHANGE	9.6								
4154561	FL Dept. of Transportation										
DT4231261	SR 836/I-95 INTERCHANGE RAMPS			INTERCHANGE IMPROVEMENT	0	0	0	0	0	0	A1-198
	FROM NW 17 AVE	TO I-95 (MDX)	2.0								
4231261	FL Dept. of Transportation										

Strategic Miami Area Rapid Transit (SMART) Plan

(f) BEACH EXPRESS

Type of Project: **Expressway**

DT4231262	SR 9A/I-95 SB RAMP TO WB SR 836		INTERCHANGE IMPROVEMENT	0	41,665	0	0	0	41,665	A1-198
		0.2								
4231262	FL Dept. of Transportation									
DT4234523	SR 9A/I-95		LANDSCAPING	0	0	530	0	0	530	A1-208
	FROM N W 155TH ST	TO N W 170TH ST								
4234523	FL Dept. of Transportation									
DT4256371	SR 7/SR 826/ SR-9A GOLDEN GLADES INTERCHANGE VARIOUS RAMPS		RESURFACING	0	0	0	0	0	0	A1-213
		1.6								
4256371	FL Dept. of Transportation									
DT4283581	SR 826/PALMETTO EXPRESSWAY SR 826 EB RAMP TO SR 9A/I-95 NB		INTERCHANGE RAMP (NEW)	10,201	0	134,355	9,721	5,705	159,982	A1-231
		4.4								
4283581	FL Dept. of Transportation									
DT4283583	SR 826/PALMETTO EXPRESSWAY		ADD LANES & RECONSTRUCT	0	17,200	0	0	0	17,200	A1-233
	FROM W OF NW 17TH AVE	TO I-95 (EXPRESS LANES)								
4283583	FL Dept. of Transportation									
DT4283584	GOLDEN GLADES INTERCHANGE VARIOUS RAMP IMPROVEMENTS		INTERCHANGE RAMP (NEW)	575	300	55,103	0	0	55,978	A1-234
		1.8								
4283584	FL Dept. of Transportation									

Strategic Miami Area Rapid Transit (SMART) Plan

(f) BEACH EXPRESS

Type of Project: **Expressway**

DT4283585	SR 9A/I-95 NB			WIDEN/RESURFACE EXIST LANES	0	0	41,326	0	0	41,326	A1-234
	FROM BISCAYNE RIVER CANAL	TO SR 860/MIAMI GARDEN DR	2.2								
4283585	FL Dept. of Transportation										
DT4283588	SR 826 CONNECTOR			ADD LANES & RECONSTRUCT	2,181	865	55,695	4,780	2,412	65,933	A1-235
	AT GOLDEN GLADES INTERCHG AND VARIOUS		1.5								
4283588	FL Dept. of Transportation										
DT4293002	SR 9A/I-95			RIGID PAVEMENT RECONSTRUCTION	0	0	0	0	0	0	A1-258
	FROM NW 8 ST	TO NW 29 ST	4.0								
4293002	FL Dept. of Transportation										
DT4293003	SR 9A/I-95			RIGID PAVEMENT RECONSTRUCTION	2,551	0	0	0	0	2,551	A1-259
	FROM NW 29 ST	TO NW 131 ST	10.3								
4293003	FL Dept. of Transportation										
DT4358431	SR 112/I-195 FRONTAGE RD & RAMP REALIGNMENT (MIAMI DESIGN DISTRICT)			NEW ROAD CONSTRUCTION	0	5,703	200	0	0	5,903	A1-370
			0.5								
4358431	FL Dept. of Transportation										
TP4370531	GOLDEN GLADES INTERCHANGE IMPROVEMENTS (MAINLINE SPUR MP 0X)			INTERCHANGE - ADD LANES	6,138	0	117,656	0	0	123,794	A2-23
			2.7								
4370531	Florida's Turnpike										

Strategic Miami Area Rapid Transit (SMART) Plan

(f) BEACH EXPRESS

Type of Project: **Expressway**

TP4370532	GOLDEN GLADES INTERCHANGE BRIDGE IMPROVEMENT (#870038)		BRIDGE REPLACEMENT	0	0	10,394	0	0	10,394	A2-25
		0.1								
4370532	Florida's Turnpike									
TP4370533	GOLDEN GLADES INTERCHANGE IMPROVEMENT - I-95 SOUTHBOUND		INTERCHANGE IMPROVEMENT	1,953	3,830	51,769	2,200	0	59,752	A2-26
		1.1								
4370533	Florida's Turnpike									
TP4370534	GOLDEN GLADES INTERCHANGE IMPROVEMENTS N/B DIRECT CONNECT BRIDGE		NEW BRIDGE CONSTRUCTION	0	0	52,229	0	0	52,229	A2-27
		0.5								
4370534	Florida's Turnpike									
TP4370535	GOLDEN GLADES INTERCHANGE IMPROVEMENTS - SPUR		INTERCHANGE IMPROVEMENT	0	0	27,490	800	0	28,290	A2-28
		0.5								
4370535	Florida's Turnpike									
XA11212	SR 112 Ramp Improvements at NW 37th Avenue		Interchange Improvements	2,460	3,540	4,866	1,457	0	12,323	A3-1
	SR 112	NW 37th Avenue								
11212	Miami-Dade Expressway Authority		Operational Improvement, safety enhancement							
XA83611	SR 836/I-95 Interchange Improvements		Widening and Operational Improvements	42,715	47,204	40,584	41,375	7,182	179,060	A3-1
	NW 17th Ave	I-95								
83611	Miami-Dade Expressway Authority		Project on LRTP - Page 6-12							

Strategic Miami Area Rapid Transit (SMART) Plan

(f) BEACH EXPRESS

Type of Project: **Expressway**

XA92407	MDX SR 924/Gratigny Parkway East Extension		System Expansion	2,350	5,100	2,600	0	0	10,050	A3-3
	NW 32 Ave	I-95 3.1								
92407	Miami-Dade Expressway Authority		Construction is not funded.							

Strategic Miami Area Rapid Transit (SMART) Plan

(f) BEACH EXPRESS

Type of Project: Arterial/Collector Road

TPO Project No.	Facility/Project Name		Type of Work	Proposed Funding (\$000s)						TIP Page Ref
	From/Location	To/Location		Length (Miles)	2018 - 2019	2019 - 2020	2020 - 2021	2021 - 2022	2022 - 2023	
Agency Project No.	Responsible Agency		Project Comments							
DT4256372	SR 7/US 441 SB		RESURFACING	940	0	0	0	0	940	A1-213
	FROM NW 2ND AVE	TO BRIDGE #870045 (TURNPIKE CONNECTOR)								
4256372	FL Dept. of Transportation									
DT4256373	SR 7/US 441 SB		RESURFACING - RIDE ONLY	0	0	0	0	0	0	A1-214
	FROM N OF NW 15900 BLOCK	TO N OF NW 16000 BLOCK								
4256373	FL Dept. of Transportation									
DT4282782	SR 944/NW/NE 54TH ST		RESURFACING	100	0	0	0	0	100	A1-228
	FROM E OF NW 7 AVE	TO BISCAYNE BOULEVARD								
4282782	FL Dept. of Transportation									
DT4282783	SR 944/NW/NE 54 ST		INTERSECTION IMPROVEMENT	10	0	0	0	0	10	A1-230
	FROM NW 6TH COURT	TO NE 1ST AVE								
4282783	FL Dept. of Transportation									

Strategic Miami Area Rapid Transit (SMART) Plan

(f) BEACH EXPRESS

Type of Project: **Arterial/Collector Road**

DT4290221	SR 922/NW 125 ST		INTERSECTION IMPROVEMENT	369	0	0	0	0	369	A1-237
	FROM NW 6 AVE	TO NE MIAMI COURT								
		0.7								
4290221	FL Dept. of Transportation									
DT4290222	SR 922/NW 125 ST		INTERSECTION IMPROVEMENT	178	0	0	0	0	178	A1-238
	FROM NW 6 COURT	TO NW 6 AVE								
		0.1								
4290222	FL Dept. of Transportation									
DT4291931	SR 907/ALTON RD		FLEXIBLE PAVEMENT RECONSTRUCT.	0	0	26,271	0	1,100	27,371	A1-248
	FROM MICHIGAN AVE	TO S OF ED SULLIVAN DR/43 ST								
		1.3								
4291931	FL Dept. of Transportation									
DT4291934	SR 907/ALTON RD		LANDSCAPING	0	0	220	0	172	392	A1-251
	FROM S OF 43 ST	TO N OF WEST 48 ST								
		0.8								
4291934	FL Dept. of Transportation									
DT4291935	SR 907/ALTON RD		LANDSCAPING	0	0	220	0	160	380	A1-252
	FROM MICHIGAN AVE	TO S OF 43 ST								
		1.3								
4291935	FL Dept. of Transportation									
DT4293461	SR 916/NW/NE 135 ST		RESURFACING	5,440	0	0	0	0	5,440	A1-269
	FROM NW 6 AVE	TO SR 5/BISCAYNE BLVD.								
		3.0								
4293461	FL Dept. of Transportation									

Strategic Miami Area Rapid Transit (SMART) Plan

(f) BEACH EXPRESS

Type of Project: Arterial/Collector Road

DT4293464	SR 916/NW/NE 135 ST		LANDSCAPING	0	178	988	225	0	1,391	A1-272
	FROM NW 6 AVE	TO SR 5/US 1/BISCAYNE BOULEVARD								
		3.0								
4293464	FL Dept. of Transportation									
DT4304441	SR 907/ALTON RD		FLEXIBLE PAVEMENT RECONSTRUCT.	1,130	1,130	634	17,934	700	21,528	A1-283
	FROM S OF 43RD ST	TO N OF WEST 48TH ST								
		0.9								
4304441	FL Dept. of Transportation									
DT4308171	SR 7/NW 7 AVE		RESURFACING	0	0	0	0	0	0	A1-297
	FROM NW 36 ST	TO N OF NW 78 ST								
		2.6								
4308171	FL Dept. of Transportation									
DT4308172	SR 7/NW 7 AVE		RESURFACING	0	0	0	0	0	0	A1-298
	FROM N OF NW 79 ST	TO LITTLE RIVER DR								
		0.6								
4308172	FL Dept. of Transportation									
DT4308173	SR 7/US 441/NW 7 AVE		RESURFACING	0	5,146	200	0	0	5,346	A1-298
	FROM LITTLE RIVER DR	TO SOUTH OF NW 117 ST								
		1.9								
4308173	FL Dept. of Transportation									
DT4308174	SR 7/US 441/NW 7 AVE		RESURFACING	0	7,698	280	0	0	7,978	A1-299
	FROM S OF NW 117 ST	TO S OF BISCAYNE CANAL								
		2.4								
4308174	FL Dept. of Transportation									

Strategic Miami Area Rapid Transit (SMART) Plan

(f) BEACH EXPRESS

Type of Project: Arterial/Collector Road

DT4399221	SR 25/NW 36 ST		INTERSECTION IMPROVEMENT	152	0	602	0	0	754	A1-430
	FROM NW 5 AVE	TO N MIAMI AVE								
4399221	FL Dept. of Transportation									
DT4401701	SR A1A/COLLINS AVE SIGNALIZED INTERSECTION LIGHTING		LIGHTING	0	862	0	0	0	862	A1-442
	FROM 18 ST	TO 65TH ST								
4401701	FL Dept. of Transportation									
DT4401771	SR 934/NW 81/NW 82ST SIGNALIZED INTERSECTION LIGHTING		LIGHTING	98	0	440	0	0	538	A1-449
	FROM NW 79ST	TO NE 10 AVE								
4401771	FL Dept. of Transportation									
DT4401781	SR 907/ALTON RD SIGNALIZED INTERS LIGHTING		LIGHTING	0	706	0	0	0	706	A1-450
	FROM 6 ST	TO 20TH ST								
4401781	FL Dept. of Transportation									
DT4401862	SR 933/NW 12 AVE SIGNALIZED INTERSECTIONS LIGHTING		LIGHTING	379	0	0	0	0	379	A1-459
	FROM NW 16	TO NW 33 ST								
4401862	FL Dept. of Transportation									
DT4401871	SR 7/NW 7 AVE SIGNALIZED INTERSECTION LIGHTING		LIGHTING	780	0	0	0	0	780	A1-460
	FROM NW 63 ST	TO NW 215 ST								
4401871	FL Dept. of Transportation									

Strategic Miami Area Rapid Transit (SMART) Plan

(f) BEACH EXPRESS

Type of Project: Arterial/Collector Road

DT4401911	SR 5/US 1 SIGNALIZED INTERSECTION LIGHTING		LIGHTING	1,488	0	0	0	0	1,488	A1-464
	FROM NE 22 ST	TO SANS SOUCI BLVD								
		6.4								
4401911	FL Dept. of Transportation									
DT4402811	SR 826/NE 163 ST SIGNALIZED INTERS LIGHTING		LIGHTING	178	0	771	0	0	949	A1-465
	FROM I-95	TO NE 35 AVE								
		4.5								
4402811	FL Dept. of Transportation									
DT4405901	SR 25/NE 36 ST		TRAFFIC SIGNALS	665	0	0	0	0	665	A1-467
	AT NE 1ST AVE									
		0.1								
4405901	FL Dept. of Transportation									
DT4418861	SR A1A/COLLINS AVE		PEDESTRIAN SAFETY IMPROVEMENT	110	0	0	0	711	821	A1-493
	AT 36TH, 83RD AND 87TH STREETS									
		4.5								
4418861	FL Dept. of Transportation									
PW0000361	NW 20 St		Roadway Infrastructure Improvements	0	0	0	0	0	0	A16-5
	SR 9/NW 27 Ave	I 95								
		0.0								
36	Miami-Dade Dept. of Transportation and Public Works									
PW000306a	NE 2 Avenue		Street/Traffic Operational Improv.	2,028	1,919	1,919	0	0	5,866	A7-3
	NE 20 Street	NE 36 Street								
		1.0								
20040386	Miami-Dade Dept. of Transportation and Public Works		Prior Years' Funding as follows: \$276,000 for PE, \$303,000 for CST.							

Strategic Miami Area Rapid Transit (SMART) Plan

(f) BEACH EXPRESS

Type of Project: Arterial/Collector Road

PW000443	NE 2 Avenue		Street/Traffic Operational Improv.							0	A7-3
	NE 42 Street	NE 51 Street									
443	Miami-Dade Dept. of Transportation and Public Works		Prior Years' Funding as follows: \$7,000 for PE, \$2,050,000 for CST. Joint Particiaption Agreement with City of Miami for CST. Construction completed.								

PW000925	N Miami Avenue		Resurfacing							0	A5-26
	N 17 Street	N 87 Street									
000925	Miami-Dade Dept. of Transportation and Public Works										

PW000927	NW 2 Avenue		Resurfacing							0	A5-26
	NW 36 Street	NW 79 Street									
000927	Miami-Dade Dept. of Transportation and Public Works										

PW000982	NE 2 Avenue and NE 36 Street		Intersection improvement							0	A5-28
		0.0									
000982	Miami-Dade Dept. of Transportation and Public Works										

PW1000008	NW 7 Avenue & NW 119 Street		Intersection renovation: reposition of median	0	0	0	0	0	0	0	A16-6
	Intersection	0.0									
1000008	Miami-Dade Dept. of Transportation and Public Works		Median nose protudes into crosswalk								

Strategic Miami Area Rapid Transit (SMART) Plan

(f) BEACH EXPRESS

Type of Project: Transit

TPO Project No.	Facility/Project Name		Type of Work	Proposed Funding (\$000s)						TIP Page Ref
	From/Location	To/Location		Length (Miles)	2018 - 2019	2019 - 2020	2020 - 2021	2021 - 2022	2022 - 2023	
Agency Project No.	Responsible Agency		Project Comments							
DT4364261	SR 948/NW 36 ST		MODAL SYSTEMS PLANNING	0	805	0	0	0	805	A1-380
	FROM SR 826/PALMETTO EXPRESSWAY	TO SR 5/ US 1								
4364261	FL Dept. of Transportation									
DT4408431	CITY OF MIAMI SHORES - MULTIMODAL MOBILITY IMPROVEMENTS		BIKE PATH/TRAIL	0	118	0	0	781	899	A1-473
4408431	FL Dept. of Transportation									
TA2516841	SR 9A/I-95 GOLDEN GLADES MULTIMODAL TERMINAL		INTERMODAL HUB CAPACITY	0	0	0	0	0	0	A1-23
2516841	Miami-Dade Dept. of Transportation and Public Works (Transit)									
TA2516844	SR 9A/I-95 GOLDEN GLADES INTERCHANGE PARK & RIDE (EAST LOT)		PARK AND RIDE LOTS	0	0	0	0	0	0	A1-24
2516844	Miami-Dade Dept. of Transportation and Public Works (Transit)									

Strategic Miami Area Rapid Transit (SMART) Plan

(f) BEACH EXPRESS

Type of Project: **Transit**

TA2516845	SR 7/SR 9 GOLDEN GLADES INTERCHANGE PARK & RIDE (WEST LOT)		PARK AND RIDE LOTS	0	0	0	0	0	0	0	A1-25
		0.3									
2516845	Miami-Dade Dept. of Transportation and Public Works (Transit)										
TA2516846	GOLDEN GLADES MULTI- MODAL TERMINAL		INTERMODAL HUB CAPACITY	5,168	2,570	0	0	0	0	7,738	A1-25
		0.0									
2516846	Miami-Dade Dept. of Transportation and Public Works (Transit)										
TA4204622	MDTA - I-95 EXPRESS DOWNTOWN MIA ALONG I-95 TO SHERIDAN ST & BROWRD BLVD		URBAN CORRIDOR IMPROVEMENTS	0	0	0	0	0	0	0	A1-42
		0.0									
4204622	Miami-Dade Dept. of Transportation and Public Works (Transit)										
TA4329341	MDT - 95 EXPRESS DADE/BROWARD CIVIC CENTER		URBAN CORRIDOR IMPROVEMENTS	400	668	0	400	400	0	1,868	A1-55
		0.0									
4329341	Miami-Dade Dept. of Transportation and Public Works (Transit)										
TAMDT287	Beach Corridor (from SMART Plan)		PD&E Study	6,900	0	0	0	0	0	6,900	A11-11
	Midtown Miami (at or near NE 41 St and NE 2 Ave)	Transit Hub Connector (near 5 ST & Alton Rd)									
287	Miami-Dade Dept. of Transportation and Public Works (Transit)		Fund in Fiscal Year 2016/2017 of the FY 2017-2021 Transportation Improvement Program (TIP); estimated PD&E completion date 2018/2019.								

Strategic Miami Area Rapid Transit (SMART) Plan

(f) BEACH EXPRESS

Type of Project: Pedestrian/Bicycle

TPO Project No.	Facility/Project Name			Type of Work	Proposed Funding (\$000s)						TIP Page Ref
	From/Location	To/Location	Length (Miles)		2018 - 2019	2019 - 2020	2020 - 2021	2021 - 2022	2022 - 2023	5-YEAR TOTAL	
Agency Project No.	Responsible Agency			Project Comments							
DT4355071	CITY OF MIAMI ALONG NW 17 ST			BIKE PATH/TRAIL	0	0	198	0	0	198	A1-359
	BETWEEN NW 7 AVE AND NW 9 AVE		0.0								
4355071	FL Dept. of Transportation										
DT4381471	SAFE RTS TO SCHOOL; ARCH CRK,E.M.HARTNR,LAKEVW ES;N MIAMI,J.DIEGO MIDDLE			BIKE LANE/SIDEWALK	0	596	0	0	0	596	A1-591
			0.0								
4381471	FL Dept. of Transportation										
DT4381651	SAFE RTS TO SCHOOL; CRESTVW ES; EDISON PK K8 CTR; LORAH PK ES,SWEETWTR ES			PEDESTRIAN SAFETY IMPROVEMENT	0	699	0	0	0	699	A1-594
			0.0								
4381651	FL Dept. of Transportation										
DT4398941	SAFE RTS TO SCHOOL; CARRIE MEEK/WESTVW,FLAGAMI, H.O. SIBLEY & SHADOWLWN			SIDEWALK	0	0	1,372	0	0	1,372	A1-420
			0.0								
4398941	FL Dept. of Transportation										

Strategic Miami Area Rapid Transit (SMART) Plan

(f) BEACH EXPRESS

Type of Project: **Pedestrian/Bicycle**

DT4403031	ATLANTIC GREENWAY TRAIL		BIKE PATH/TRAIL	1,000	0	0	0	0	1,000	A1-603
	FROM SOUTH POINTE PARK TO 87 TER	0.0								
4403031	FL Dept. of Transportation									

DT4425381	SR 933/NW 12 AVE		PEDESTRIAN SAFETY IMPROVEMENT	104	0	0	0	613	717	A1-496
	AT NW 19 ST (TRAFFIC SIGNAL)	0.1								
4425381	FL Dept. of Transportation									

DT4425401	SR 7/US 441/NW 7 AVE EMERGENCY TRAFFIC SIGNAL		PEDESTRIAN SAFETY IMPROVEMENT	32	0	0	0	215	247	A1-497
	AT NORTHSIDE POLICE STATION	0.9								
4425401	FL Dept. of Transportation									

Transportation Improvement Program (TIP)
Fiscal Years 2018/2019 to 2022/2023

Transportation Performance Management

SYSTEM PERFORMANCE REPORT



Miami-Dade Transportation
Planning Organization



This stand-alone report documents the Miami-Dade TPO efforts to address federal and state requirements for Highway and Transit Performance Measurement and Concurrence with FAST Act

June 2018

INTRODUCTION

The Miami-Dade Transportation Planning Organization (TPO), formerly called the Metropolitan Planning Organization for the Miami Urbanized Area, guides the transportation planning process in Miami-Dade County. The TPO was created on March 2, 1977 as required under Section 163.01, Florida Statutes, and is established by an Interlocal Agreement between Miami-Dade County and the Florida Department of Transportation (FDOT).

A major role of the TPO is to ensure conformance with federal regulations requiring that highways, mass transit, and other transportation facilities and services are properly developed and deployed in relation to the overall plan of urban development and to approve plans for regional and state transportation network accessibility. In addition, federal guidelines require that the use of Federal Aid for transportation projects be consistent with TPO adopted plans and programs. Federal, state and local transportation planning funds are utilized on an ongoing basis to ensure the effectiveness of the TPO planning process.

The Miami-Dade TPO's Long Range Transportation Plan (LRTP) is the plan for implementing transportation system improvements within Miami-Dade County. The LRTP is focused on providing safe mobility options, and is guided by a comprehensive vision to:

“Provide mobility options for Miami-Dade County residents and visitors and promote economic competitiveness by investing in the County’s transportation infrastructure while protecting the environment and maximizing the efficiency of the existing transportation system”

WHAT is Performance Management?

Transportation Performance Management is a strategic approach that uses system information to make investment and policy decisions to achieve performance goals at the national, state, and local levels. In short, Transportation Performance Management:

- Is systematically applied on an ongoing basis;
- Provides key information to help decision makers understand the consequences of investment decisions across transportation assets or modes;
- Improves communication between decision makers, stakeholders, and the traveling public; and

WHY is Performance Management required?

- Ensures measures and targets are developed in a cooperative fashion and are based on objective data.

The “Moving Ahead for Progress in the 21st Century” Act (MAP-21), signed into law on July 6, 2012 (Pub. L. No. 112-141) established requirements for States and MPOs to conduct performance-based planning by tracking performance measures and setting data-driven targets to measure performance. Performance-based planning ensures the most efficient investment of transportation funds by increasing accountability, transparency, and providing for better investment decisions that focus on key outcomes related to the seven Federal Highway Program performance goals (National Goals) established under MAP-21:

- **Safety** - To achieve a significant reduction in traffic fatalities and serious injuries on all public roads;
 - **Infrastructure Condition** - To maintain the highway infrastructure asset system in a state of good repair;
 - **Congestion Reduction** -To achieve a significant reduction in congestion on the National Highway System;
 - **System Reliability** - To improve the efficiency of the surface transportation system;
 - **Freight Movement and Economic Vitality** - To improve the national freight network, strengthen the ability of rural communities to access national and international trade markets, and support regional economic development;
 - **Environmental Sustainability** - To enhance the performance of the transportation system while protecting and enhancing the natural environment; and
 - **Reduced Project Delivery Delays** - To reduce project costs, promote jobs and the economy, and expedite the movement of people and goods by accelerating project completion through eliminating delays in the project development and delivery process, including reducing regulatory burdens and improving agencies’ work practices.
- [23 USC 150(b)]

Performance Management has been integrated into the transportation planning framework of the Federal Planning Factors, MAP-21 National Goals, and Federal

WHAT are the National Performance Management Measures?

Planning Emphasis Areas (see **Figure 1: Federal and State Planning Requirements and Expectations**). The “Fixing America’s Surface Transportation” Act (FAST Act), signed December 4, 2015 (Pub. L. No. 114-94) builds upon the performance requirements enacted under MAP-21 by establishing timelines for State Departments of Transportation (DOTs) and MPOs to comply with the performance requirements.

Performance measures are indicators of progress toward attaining a goal, objective, or target (a desired level of future performance). A series of Federal Rulemakings have been issued by FHWA and FTA to establish National Performance Management Measures to address the performance requirements established in MAP-21 and the FAST Act. The National Performance Management Measures are:

- Highway Safety Improvement Program,
- Assessing Pavement Condition for the National Highway Performance Program and Bridge Condition for the National Highway Performance Program, and
- Assessing Performance of the National Highway System, Freight Movement on the Interstate System, and Congestion Mitigation and Air Quality Improvement Program.

For each category above there are specific National Performance Management Measures that will be used to assess progress. Progress will be judged by how States and MPOs perform based on self-imposed targets, relative to baseline conditions. Performance measure targets are the benchmarks against which collected data is gauged. State DOTs will establish targets for the state, while MPOs will adopt targets that are appropriate for their urbanized areas. MPOs may adopt the state’s targets or establish their own.

HOW are performance measures used?

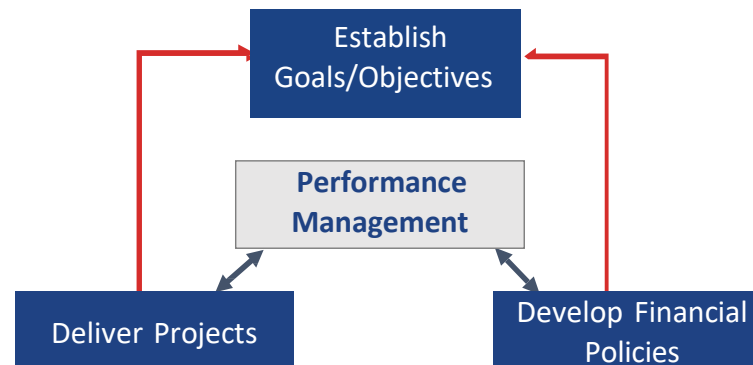
Because Florida’s transportation system improvement needs exceed available funding, resources are invested in the most strategic, effective and efficient ways possible. Performance measures provide useful “feedback” and are integrated into FDOT’s business practices on three levels:

At the strategic level – Performance measures help to establish and inform goals, objectives, and strategies as well as to monitor FDOT Mission attainment. Performance measures also communicate progress toward achieving goals in transportation plans and programs such as the Florida Transportation Plan, the Strategic Highway Safety Plan, and the Freight Mobility and Trade Plan.

At the decision-making level – Performance measures are used to inform and assess the financial policies for allocating funds among programs such as highway preservation, system expansion, and public transportation. These programs are defined in the Program and Resource Plan. Decision makers also consider various trends impacting transportation system performance.

At the project delivery level – After projects are selected, performance measures help to monitor the efficiency and effectiveness of projects and services in the Five Year Work Program and in relation to FDOT's Transportation Asset Management Plan. The measures also support organizational and operational improvements.

As shown in the **Performance-Based Planning and Programming Process** graphic below, performance management is at the heart of FDOT's planning and programming process.



FDOT uses performance measures to:

- Assess how well Florida's multimodal transportation system is functioning—including feedback from and collaboration with key stakeholder organizations

WHY do we use them?

- Provide information to support and inform decision-making
- Assess how effectively and efficiently transportation programs, projects and services are being delivered
- Determine customer satisfaction levels
- Demonstrate transparency and accountability to Florida's citizens and to foster collaboration with FDOT's transportation system stakeholders

WHAT is measured?

Each performance report is listed below along with some of the associated performance measures:

Safety – Fatal and serious injuries related to impaired driving, speeding and aggressive driving, distracted driving, at-risk drivers, vulnerable road users

Preservation – Percent of pavement and bridges meeting condition standards, percent of maintenance activities that meet department standards, roadway clearance times due to incidents and crashes

Mobility – Vehicle miles traveled, transit ridership, freight tonnage, freight and port access, hours of delay, travel time reliability, travel that is heavily congested

Economy – Return On Investment of FDOT programs, capacity funds for the SIS, Florida share of U.S. trade, Florida value of freight, construction projects completed on-time and within budget

Environment – Air quality, water quality, impacts to the physical, natural and cultural environment, vibrant and healthy communities, and customer satisfaction

HOW is Transportation Performance Management Being Implemented?

The Moving Ahead for Progress in the 21st Century Act (MAP-21) included several provisions that collectively are transforming the Federal surface transportation program to be focused on the achievement of performance outcomes.

The performance outcomes provisions, administered by different agencies within the U.S. Department of Transportation (USDOT), were implemented by rulemakings, including several under FHWA's purview. The provisions are organized by six performance management elements.

The Fixing America's Surface Transportation (FAST) Act, signed in 2015, built on the MAP-21 changes and provided long-term funding certainty for surface transportation infrastructure planning and investment.

TPM performance management outcomes are grouped into six elements to more effectively communicate the efforts under way to implement the statutory requirements.

- **National Goals:** Congressionally established goals or program purpose to focus the Federal-aid highway program into specific areas of performance.
- **Measures:** FHWA-established measures to assess performance/condition in carrying out performance-based Federal-aid highway programs.
- **Targets:** Targets established by Federal-aid highway funding recipients for the measures to document future performance expectations
- **Plans:** Development of strategic and/or tactical plans by Federal funding recipients to identify strategies and investments that address performance needs.
- **Reports:** Development of reports by Federal funding recipients that document progress toward target achievement, including the effectiveness of Federal-aid highway investments.
- **Accountability and Transparency:** FHWA-developed requirements for Federal funding recipients to use to achieve or make significant progress toward targets

What are the Federal Planning Requirements?

Per 23 CFR §450.306 Scopes of the metropolitan transportation planning process, the metropolitan transportation planning process shall be continuous, cooperative, and comprehensive; consider the Federal Planning Factors (See **Figure 1: Federal Planning Requirements and Expectations**), and provide a performance-based approach to decision making. Performance-based planning requires MPOs to establish performance targets that address the performance measures or standards of the National Performance Management Measures, Public Transportation Safety Program, and Transit Asset Management. **Figure 2: FHWA Performance Measures Implementation Requirements in Florida** outlines the schedule for the incorporation of the National Performance Management Measures into the planning process. MPOs shall also “*integrate into the metropolitan transportation planning processes, directly or by reference, the goals, objectives, performance measures, and targets* described in

other State transportation plans and processes as well as any plans developed under 49 USC chapter 53 by providers of public transportation, including:”

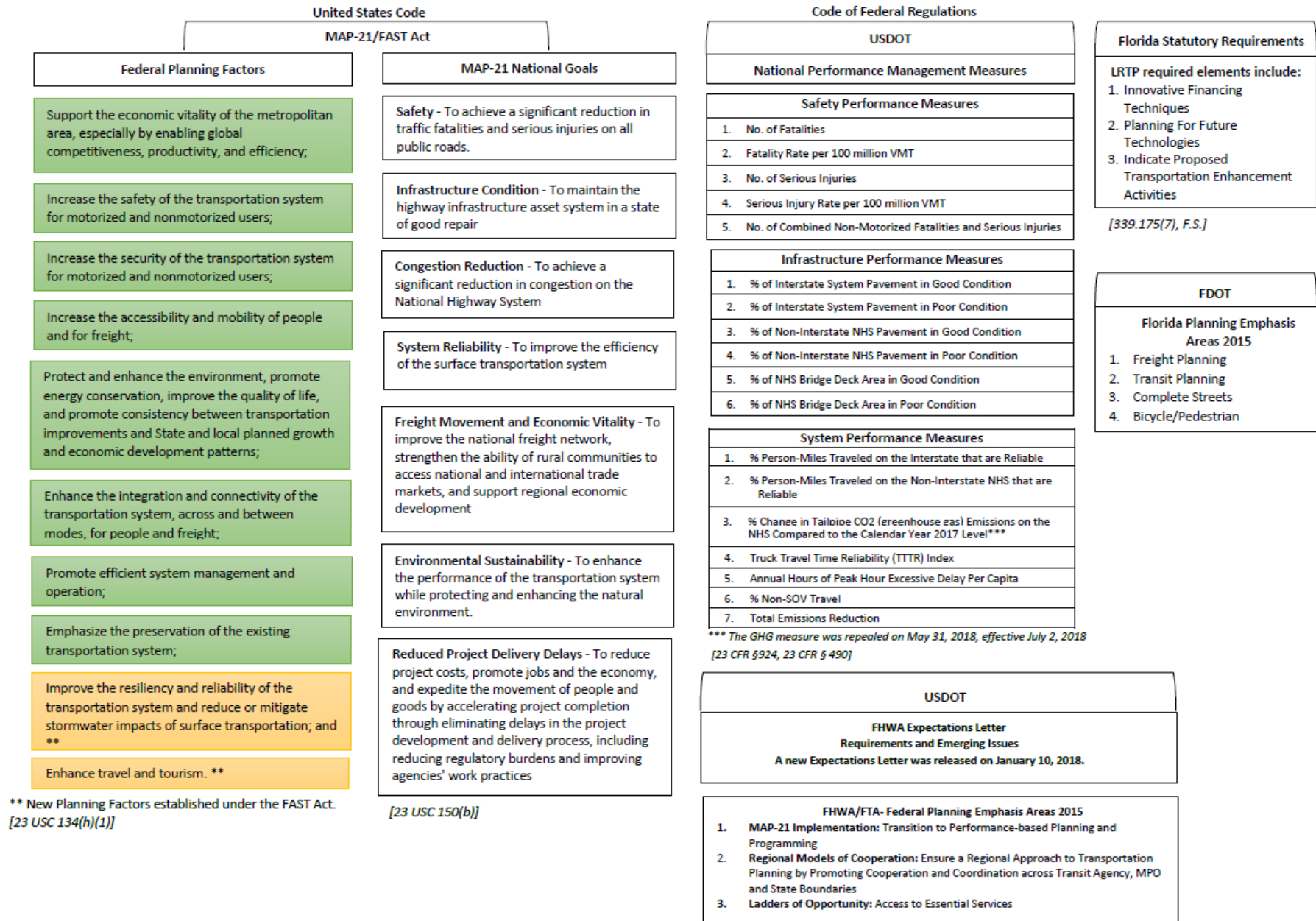
- State asset management plan and Transit asset management plan;
- Appropriate portions of the Strategic Highway Safety Plan;
- Public Transportation Agency Safety Plan;
- Other safety and security planning and review processes, plans, and programs;
- The CMAQ Program Performance Plan, if applicable;
- Appropriate portions of the State Freight Plan;
- The congestion management process, if applicable; and
- Other State transportation plans and processes required as part of a performance-based program.

Per 23 CFR §450.324 Development and content of the metropolitan transportation plan, the MPO Long Range Transportation Plan (LRTP) shall include the following for the National Performance Management Measures:

- A ***description of the National Performance Management Measures and established performance targets*** used in assessing the performance of the transportation system
- A ***System Performance Report*** evaluating the condition and performance of the transportation system, including progress achieved by the MPO in meeting performance targets.
- MPOs that voluntarily elect to conduct scenario planning shall describe how the preferred scenario has “improved” performance of the transportation system. 23 CFR §450.324

Additionally, per 23 CFR §450.326 Development and content of the transportation improvement program (TIP), the Transportation Improvement Program (TIP) shall make progress toward achieving performance targets and include a ***description of the anticipated effect of the TIP toward achieving the performance targets*** identified by the MPO in the LRTP, linking investment priorities in the TIP to those performance targets.

Figure 1: Federal Planning Requirements and Expectations



** New Planning Factors established under the FAST Act. [23 USC 134(h)(1)]

[23 USC 150(b)]

Figure 2: FHWA Performance Measures Implementation Requirements in Florida

Rev. 5/22/18 Prepared by FHWA FL Division

*Technical correction on due date forthcoming.

Summary of FHWA Performance Measures Implementation Requirements in Florida							
Agency	Safety Measures	Freight Plan	Asset Management Plan ²	Planning Requirements	System Performance Measures*	Bridge Measures	Pavement Measures
FDOT Due Date (Target, Plan, etc)	Aug 31, 2017	Dec 4, 2017	Apr 30, 2018	May 27, 2018	May 20, 2018 Actual: May 18	May 20, 2018 Actual: May 18	May 20, 2018 Actual: May 18
MPO Due Date (Target)	Feb 27, 2018	N/A	N/A	May 27, 2018	Nov 16, 2018 Nov 14, 2018	Nov 16, 2018 Nov 14, 2018	Nov 16, 2018 Nov 14, 2018
L RTP and S/TIP Due Date for Performance Measures Requirements (2 Years After Effective Date)	Apr 18, 2018 ¹	N/A	N/A	May 27, 2018	May 20, 2019	May 20, 2019	May 20, 2019
L RTP							
L RTP	Safety Measures	Freight Plan	Asset Management Plan ²	Planning Requirements	System Performance Measures	Bridge Measures	Pavement Measures
Any L RTP Amended By May 26, 2018	N/A						
Any L RTP Amended Between May 27, 2018 and May 19, 2019	X	X	X	X			
Any L RTP Amended Between May 20, 2019 and the MPO's next L RTP adoption date 2019/2020/2021/2022 (First L RTPs Due Oct 2019)	X	X	X	X	X	X	X
Any L RTP Adopted 2019/2020/2021/2022	X	X	X	X	X	X	X
S/TIP ³							
S/TIP	Safety Measures	Freight Plan	Asset Management Plan ²	Planning Requirements	System Performance Measures	Bridge Measures	Pavement Measures
S/TIP Effective October 1, 2017	N/A						
Any S/TIP Amended Between October 1, 2017 and May 26, 2018	N/A						
Any S/TIP Amended Between May 27, 2018 and September 30, 2018	X	X	X	X			
S/TIP Effective October 1, 2018	X	X	X	X			
Any S/TIP Amended Between Oct 1, 2018 and May 19, 2019	X	X	X	X			
Any S/TIP Amended Between May 20, 2019 and September 30, 2019	X	X	X	X	X	X	X
S/TIP Effective October 1, 2019 and Beyond	X	X	X	X	X	X	X
Legend:							
Related to Performance Measures (Final Rules: 3/15/16, 1/18/17, 5/19/17)							
Related to Plans the MPO Needs to Integrate per 23 CFR 450.306(d)(4), which may or may not have Performance Measures (Federal Register Notice:10/14/16, Final Rule: 10/24/16)							
Related to New Planning Requirements (Final Rule: 5/27/16)							

¹The 2 year implementation date for the safety PM is Apr 2018. Since the planning rule is not effective until May 2018, that is when the Safety PM is required to be implemented.

²6/30/2019: FDOT Submits Asset Management Plan Meeting All Requirements; 11/23/2020: FDOT must prepare an evaluation to determine if there are reasonable alternatives to roads, highways, and bridges that have required repair and reconstruction activities on two or more occasions due to emergency events prior to including any project relating to such facility in the STIP. {23 CFR 667.7(b)}

³If targets are set and effective, the S/TIP is expected to meet the associated performance measurement requirements even if the L RTP has not yet been updated.

Next L RTP Due Dates		
October 2019: Palm Beach (16); Miami-Dade (23)	October 2020: Gainesville (5); Charlotte-Punta Gorda (5); Space Coast (8)	Feb 2021: St. Lucie (3)
November 2019: Hillsborough (12); North Florida (13)	November 2020: Florida-Alabama (3); Capital Region (16); Ocala-Marion (24)	March 2021: Heartland (16)
December 2019: Hernando-Citrus (9); Pinellas (10); Broward (11); Pasco (11)	December 2020: METROPLAN (9); Lake Sumter (9); Indian River (9); Polk (10);	June 2021: Bay (22)
September 2020: River to Sea (23)	Collier (11); Martin (14); Sarasota-Manatee (14); Lee (18)	Feb 2022: Okaloosa-Walton (16)

Transportation Improvement Program (TIP)
Fiscal Years 2018/2019 to 2022/2023

Transportation Performance Management

SYSTEM PERFORMANCE REPORT

SAFETY



Miami-Dade Transportation
Planning Organization

SAFETY PERFORMANCE MANAGEMENT MEASURES

Safety is the first National Goal identified in MAP-21 and maintained in the FAST Act. In March of 2016, the Highway Safety Improvement Program (HSIP) Final Rule and National Performance Management Measures: Highway Safety Improvement Program Final Rule (known as the Safety Performance Management Measures (Safety PM) Final Rule) were published in the Federal Register [23 CFR 924, 23 CFR 490]. The HSIP Final Rule was established to clarify requirements under the HSIP and address MAP-21 and the FAST Act for consistency. The objective of the HSIP is to “significantly reduce fatalities and serious injuries resulting from crashes on all public roads,” [23 CFR 924].

Performance Management Measures

The Safety PM Final Rule was developed to support the HSIP and requires State DOTs and MPOs to set targets for the following Safety Performance Management Measures (which apply to all public roads) and to report on progress toward achieving those targets to the State DOT.

- Number of Fatalities
- Fatality Rate per 100 million Vehicle Miles Traveled (VMT)
- Number of Serious Injuries
- Serious Injury Rate per 100 million VMT
- Number of Combined Non-Motorized Fatalities and Serious Injuries

Performance Targets

FDOT's 2017 Highway Safety Improvement Program (HSIP) report includes a Target of zero for each of the five federal Safety Performance Management Measures. The Miami-Dade TPO coordinated with FDOT through the statewide Metropolitan Planning Organization Advisory Council (MPOAC) and is supporting the same targets. The Miami-Dade TPO adopted the Florida Department of Transportation's (FDOT) target of zero traffic fatalities and serious injuries for Calendar Year 2018 (Per Resolution 05-18 on January 25, 2018 illustrated on the next page in **Figure 1: TPO Resolution**), which establishes the relationship between performance, plans, and programs, and provides the basis and foundation for this performance framework.

Figure 1: TPO Resolution

TPO RESOLUTION #05-18

**RESOLUTION ESTABLISHING THE FLORIDA DEPARTMENT OF
TRANSPORTATION'S (FDOT) "VISION ZERO" PERFORMANCE MEASURE
TARGETS FOR TRAFFIC FATALITIES AND INJURIES FOR CALENDAR
YEAR 2018**

WHEREAS, the Interlocal Agreement creating and establishing the Miami-Dade Metropolitan Planning Organization (MPO), for the Miami Urbanized Area, now known as the Transportation Planning Organization (TPO), requires that the TPO provide a structure to evaluate the adequacy of the transportation planning and programming process; and

WHEREAS, the Transportation Planning Council (TPC) has been established and charged with the responsibility and duty of fulfilling the aforementioned functions; and

WHEREAS, the Moving Ahead for Progress in the 21st Century Act (MAP-21) required the United States Department of Transportation (USDOT) to establish mobility performance measures for fatalities and serious injuries, both number and rate per vehicle miles traveled, on all public roads; and

WHEREAS, federal rules developed to implement MAP-21 require that state DOTs establish statewide targets each year for the traffic safety performance measures: number of fatalities, rate of fatalities, number of serious injuries, rate of serious injuries and number of non-motorized fatalities and non-motorized serious injuries; and

WHEREAS, MPOs have the option to support the statewide performance measure targets or establish their own; and

WHEREAS, the approved 2017 Florida Highway Safety Improvement Program includes "Vision Zero" targets for the federal safety performance measures for calendar year 2018; and

WHEREAS, the TPO has coordinated the establishment of the "Vision Zero" performance measure targets with FDOT through the statewide Metropolitan Planning Organization Advisory Council (MPOAC); and

WHEREAS, the TPC has reviewed the FDOT's "Vision Zero" Performance Measure Targets for Traffic Fatalities and Injuries for calendar year 2018, made a part hereof, and finds it consistent with the goals and objective of the Transportation Plan for the Miami Urbanized Area,

**NOW, THEREFORE, BE IT RESOLVED BY THE GOVERNING BOARD OF THE
TRANSPORTATION PLANNING ORGANIZATION IN ITS ROLE AS THE MPO FOR THE MIAMI
URBANIZED AREA**, that this Board hereby establishes the Florida Department of Transportation's (FDOT) "Vision Zero" performance measure targets for traffic fatalities and injuries for calendar year 2018.

Safety Performance Management

The adoption of the foregoing resolution was moved by Board Member Rebeca Sosa. The motion was seconded by Board Member Sally A. Heyman, and upon being put to a vote, the vote was as follows:

Chairman Esteban L. Bovo, Jr.-Aye
Vice Chairman Francis Suarez-Absent

Board Member Bruno A. Barreiro	-Aye	Board Member Vince Lago	-Aye
Board Member Juan Carlos Bermudez	-Absent	Board Member Daniella Levine Cava	-Aye
Board Member Jose "Pepe" Diaz	-Absent	Board Member Roberto Martell	-Aye
Board Member Audrey M. Edmonson	-Aye	Board Member Joe A. Martinez	-Absent
Board Member Dan Gelber	-Absent	Board Member Jean Monestime	-Aye
Board Member Oliver G. Gilbert, III	-Absent	Board Member Dennis C. Moss	-Absent
Board Member Perla Tabares Hantman	-Aye	Board Member Jeff Porter	-Absent
Board Member Carlos Hernandez	-Absent	Board Member Rebeca Sosa	-Aye
Board Member Sally A. Heyman	-Aye	Board Member Javier D. Souto	-Aye
Board Member Barbara J. Jordan	-Aye	Board Member Xavier L. Suarez	-Aye
Board Member Smith Joseph	-Aye		

The Chairperson thereupon declared the resolution duly passed and approved this 25th day of January, 2018.

TRANSPORTATION PLANNING ORGANIZATION

By Zainab Salim
Zainab Salim, Clerk
Miami-Dade TPO



In 2012, Florida adopted “Driving Down Fatalities,” their version of the national traffic safety vision “Toward Zero Deaths.” Understanding that zero fatalities cannot be reached within the 2018 Highway Safety Plan (HSP), Florida developed data models to forecast the number of fatalities and serious injuries that are statistically expected to occur to drive down fatalities and serious injuries with an ultimate vision of zero. [Source: SHSP, HSP] (2017 Florida Highway Safety Improvement Program). FDOT firmly believes that every life counts and established a 2018 target of zero for each of the Safety Performance Management Measures. The targets for the five Safety Performance Management Measures for FDOT and the Miami-Dade TPO for 2018 are shown in **Table 1: 2018 Safety Performance Management Measure Targets.**

Table 1: 2018 Safety Performance Management Measure Targets

Safety Performance Measure	2018 FDOT Statewide Safety Targets	2018 Miami- Dade TPO Safety Targets
Number of Fatalities	0	0
Fatality Rate per 100 million Vehicle Miles Traveled (VMT)	0	0
Number of Serious Injuries	0	0
Serious Injury Rate per 100 million Vehicle Miles Traveled (VMT)	0	0
Number of Combined Non- Motorized Fatalities and Serious Injuries	0	0

Safety Performance Management Measure targets are reestablished yearly. Annually in August, FDOT will report the next year’s targets in the HSIP Annual Report to FHWA. The following February, the TPO will adopt FDOT’s targets or establish their own.

Baseline Conditions

Safety Performance Management Measures are evaluated using a 5-year rolling average of traffic crash data and vehicle miles traveled. Baseline safety performance conditions are established based on the 5-year rolling average ending in the calendar year prior to the establishment of the State's target. Florida (i.e., FDOT) established its target for Safety Performance Management Measures in 2017. Therefore, the baseline year for Florida MPOs is 2016 (the latest data that was available in 2017). The baseline performance for Florida and Miami-Dade County are shown in **Table 2: Baseline Safety Performance Management Measures** below.

**Table 2: Baseline Safety Performance Management Measures
(2012-2016 5-Year Average)**

Performance Measure	Florida	Miami-Dade County
Number of Fatalities	2,685.6	273.8
Fatality Rate per 100 million Vehicle Miles Traveled (VMT)	1.3	1.4
Number of Serious Injuries	20,830.0	1,894.4
Serious Injury Rate per 100 million Vehicle Miles Traveled (VMT)	10.2	9.9
Number of Combined Non-Motorized Fatalities and Serious Injuries	3,253.0	436.0

Source: Traffic counts are from FDOT Transportation Statistics Office document "Summary Since 1990", "DVT" tab, titled "Daily Vehicle Miles Traveled on Public Roads in Florida", available from <http://www.dot.state.fl.us/planning/statistics/mileage-pts/public.shtm>. Turnpike figures are estimated from additional information provided by ISO. Fatal and serious injury counts are from FDOT Safety Office's Crash Analysis Reporting (CAR) database as of 10-2-2017.

Trends for Miami-Dade – Statistics

The trends or patterns in the data over a period a time may provide information towards meeting a target. The 5-year rolling average performance measure data for Miami-Dade County for the last five years is shown in **Table 3: Miami-Dade Safety Performance Management Measure Data**.

**Table 3: Miami-Dade Safety Performance Management Measure Data
(5-Year Rolling Average)**

Performance Measure	2008 - 2012	2009 - 2013	2010 - 2014	2011 - 2015	2012 - 2016
Number of Fatalities	252.6	242.8	246.6	265.0	273.8
Fatality Rate per 100 million Vehicle Miles Traveled (VMT)	1.300	1.263	1.284	1.378	1.417
Number of Serious Injuries	2013.2	1959.0	1992.0	1992.2	1894.4
Serious Injury Rate per 100 million Vehicle Miles Traveled (VMT)	10.372	10.206	10.383	10.386	9.854
Number of Combined Non-Motorized Fatalities and Serious Injuries	406.8	411.8	425.8	446.0	436.0
VMT (100 MVMT)	194.183	192.083	191.912	191.876	192.652

DATA SOURCES: fatality and serious injury counts from Florida Dept. of Transportation (FDOT) State Safety Office's Crash Analysis Reporting (CAR) database as of November 8, 2017; traffic volumes as published by the FDOT office of Transportation Data and Analytics at <http://www.fdot.gov/planning/statistics/mileage-rpts/>.

Figure 2: Number/Rate of Fatalities and Serious Injuries

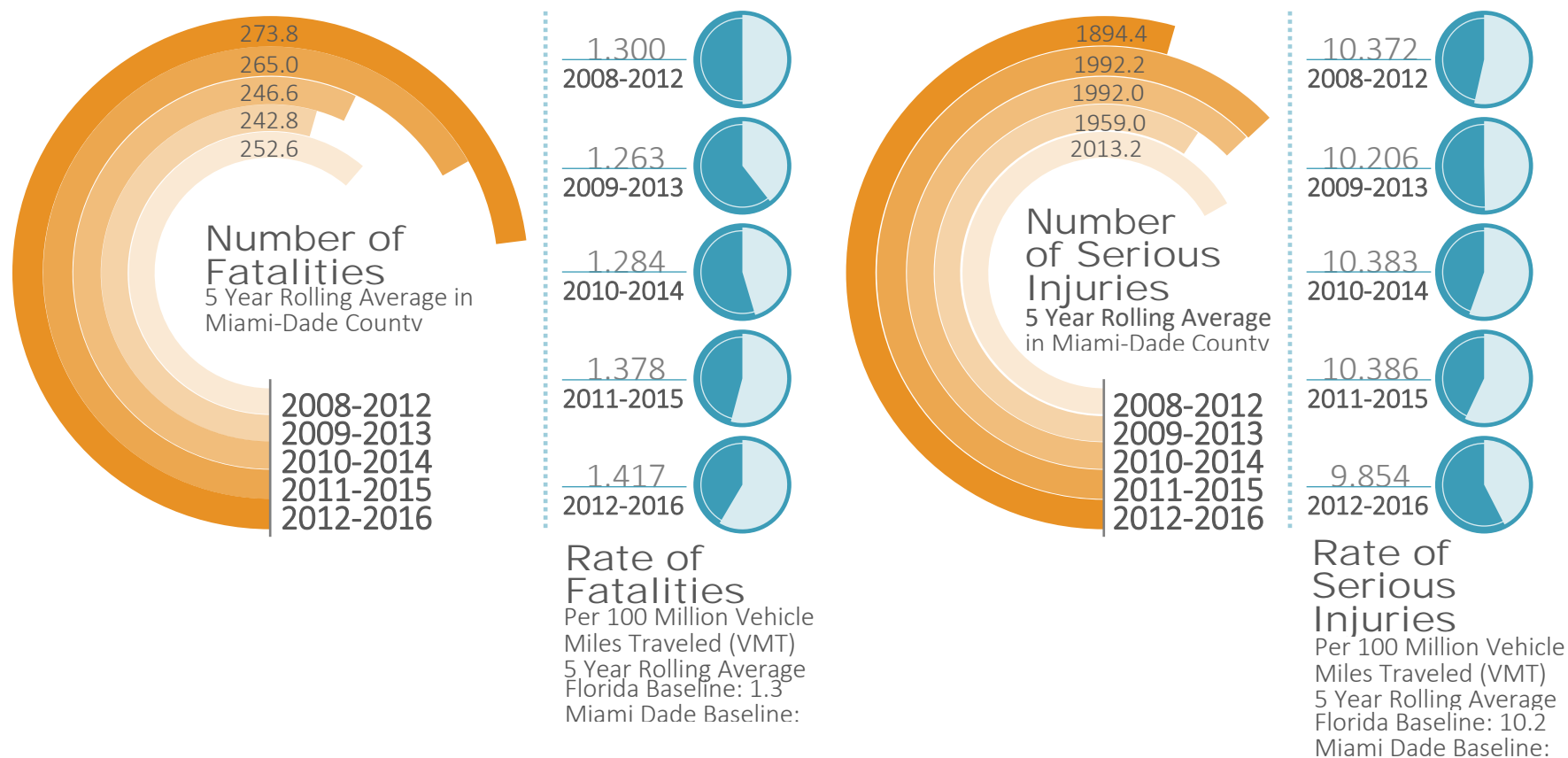


Figure 2: Number/Rate of Fatalities and Serious Injuries above shows the number of Miami-Dade County fatalities by a 5-year rolling average (shown in ending calendar year) and the rate of fatalities per 100 million VMT and the number of Miami-Dade County serious injuries by a 5-year rolling average (shown in ending calendar year) and the rate of serious injuries per 100 million VMT.

Figure 3: Number of Non-Motorized Fatalities and Serious Injuries

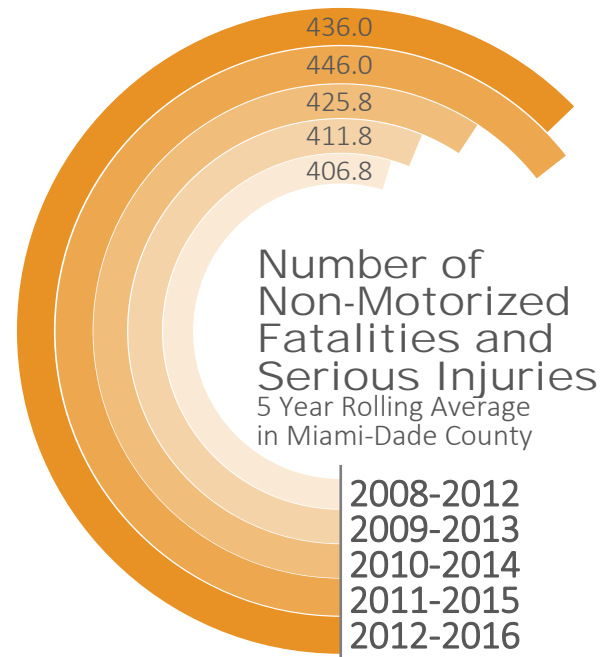


Figure 3: Number of Non-Motorized Fatalities and Serious Injuries above shows the number of Miami-Dade County combined bicycle and pedestrian fatalities and serious injuries by a 5-year rolling average (shown in ending calendar year).

Figure 4: Vehicle Miles Traveled

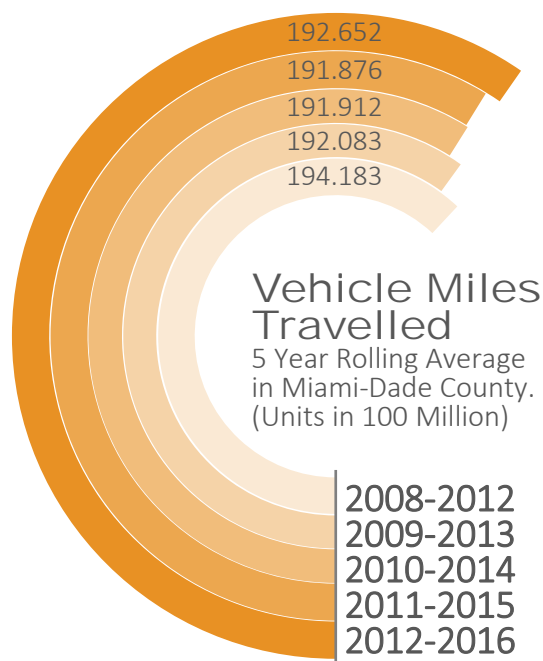
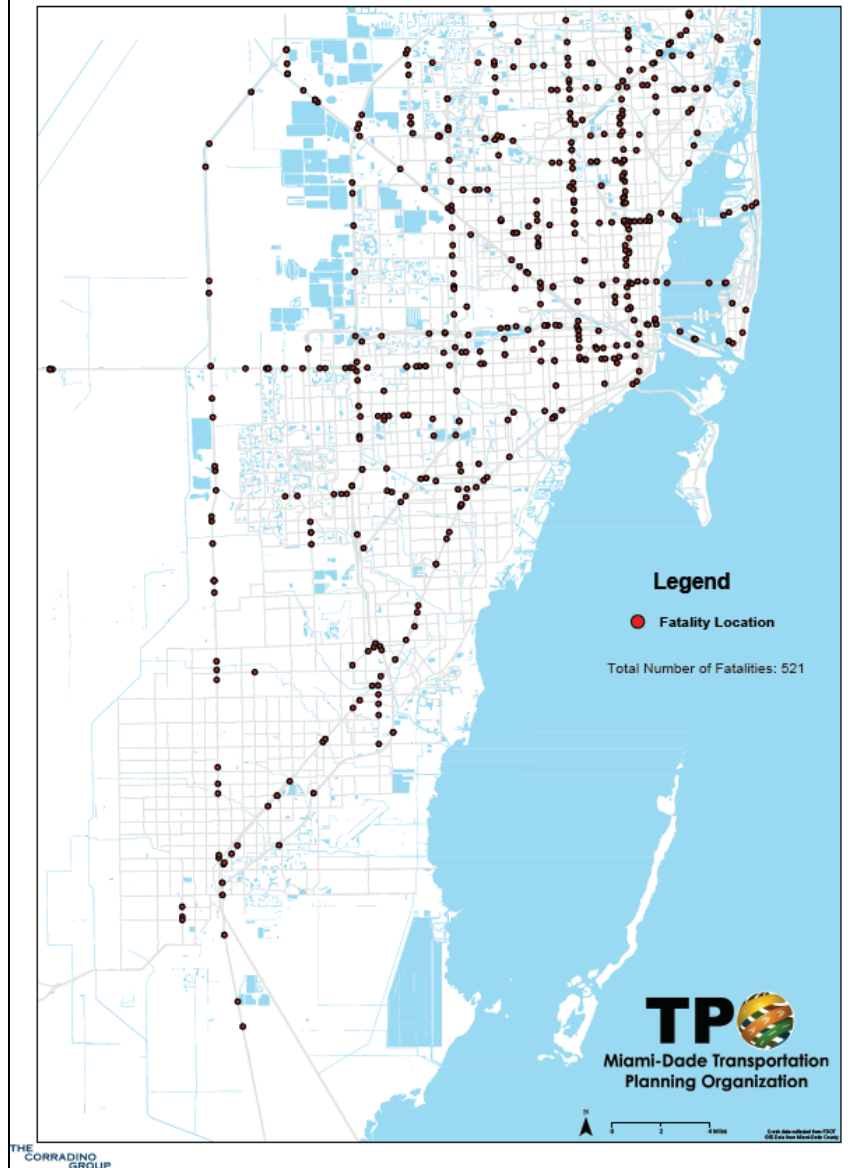


Figure 4: Vehicle Miles Traveled above shows Miami-Dade County vehicle miles traveled (in 100 million VMT) by a 5-year rolling average (shown in ending calendar year).

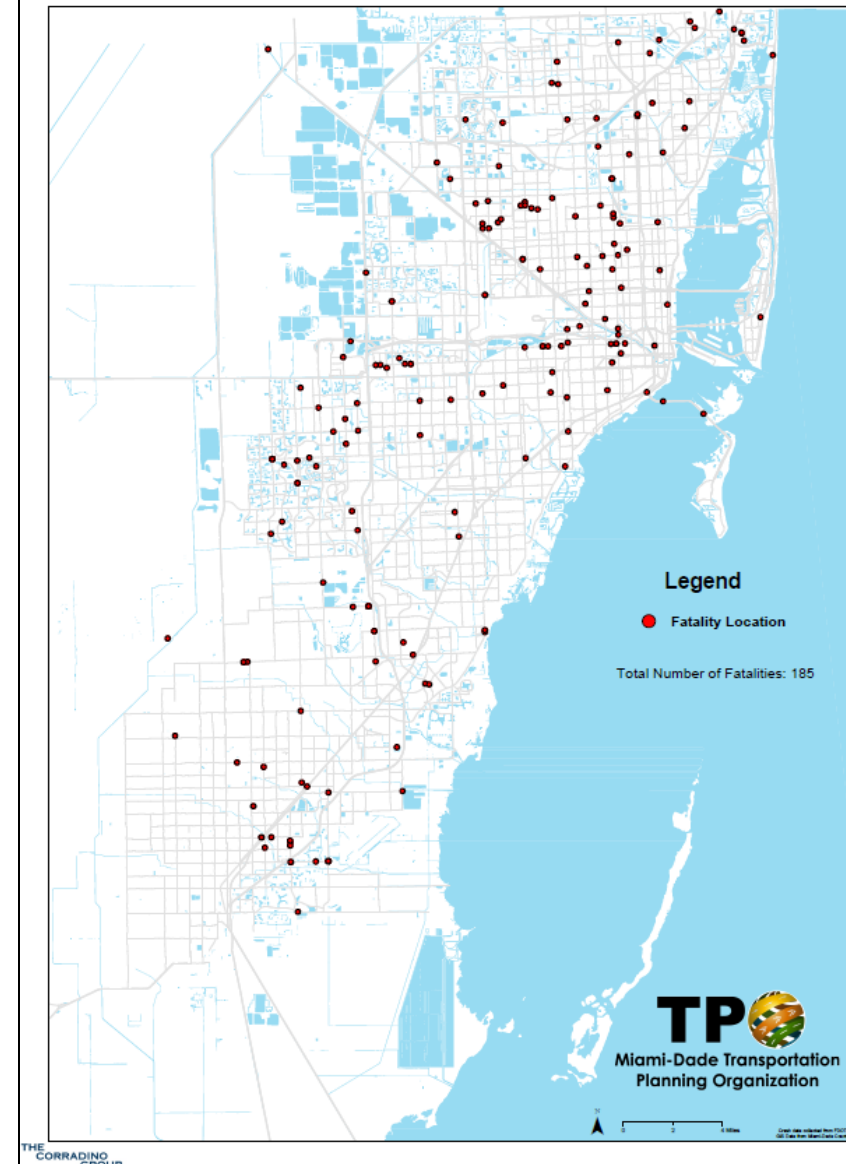
Maps identifying the fatalities in Miami-Dade County on the State Highway System and off the State Highway System for 2010 – 2014 and the high crash locations in Miami-Dade County on and off the State Highway System for 2010 – 2014 are depicted in the following 4 maps.

On State Highway System Fatalities 2010-2014



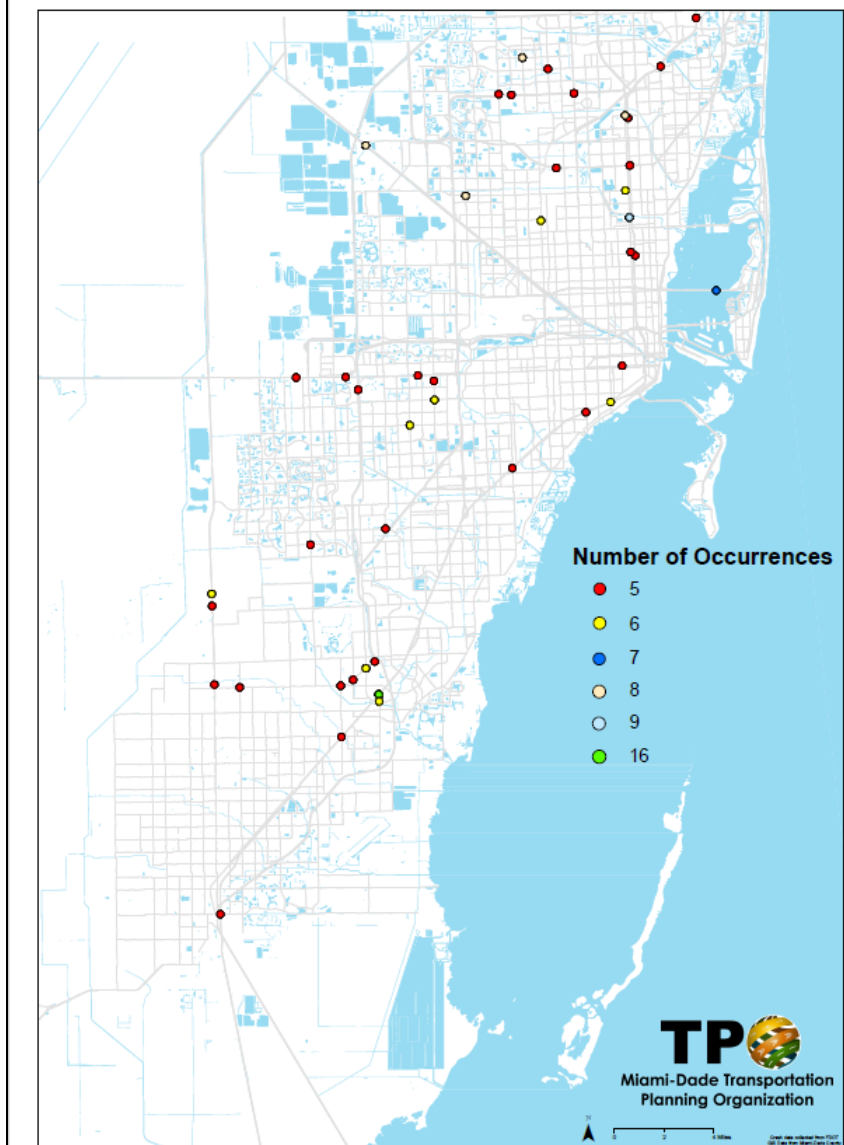
June 2018

Off State Highway System Fatalities 2010-2014



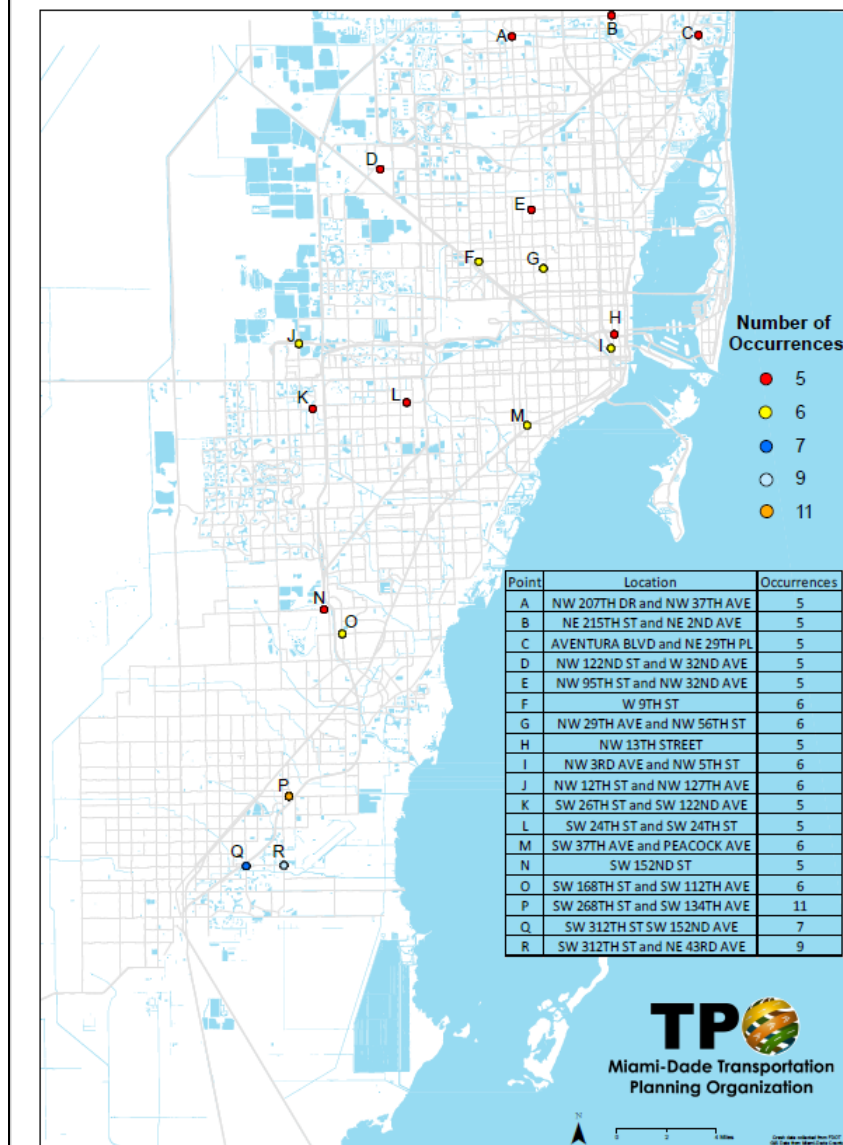
PM-19

On State Highway System High Crash Networks 2010-2014



June 2018

Off State Highway System High Crash Networks 2010-2014



PM-20

Assessment of Significant State Progress

Florida's performance on meeting the Safety Performance Management Measures will be assessed by FHWA by determining if the state's target has been met or if significant progress toward meeting the target was made. "A State DOT is determined to have met or made significant progress toward meeting its targets when the targets for at least 4 out of the 5 safety performance targets are met or the outcome for a performance measure is better than its baseline." (<http://safety.fhwa.dot.gov>; Let's Talk Performance Webinar FAQs, Safety Performance Management Measures; page 5).

The first assessment of significant progress will be conducted by FHWA in December 2019 to see if Florida met its 2014-2018 HISP targets. The 2012-2016 baseline data will be used to assess whether significant progress was made. Subsequent assessments will be conducted in December of each year for the next rolling 5-year period for targets and baseline data (i.e.: the assessment in December 2020 will determine if the targets for 2015-2019 were met or significant progress made toward the 2013-2017 baseline conditions).

Contributions to Achieving Safety Performance Targets

The Miami-Dade TPO and the Florida Department of Transportation (FDOT) are committed to making roadways safer in Miami-Dade County as a means to improve Florida's overall level of safety. The TPO has many programs, initiatives, and projects identified in the Miami-Dade Transportation Improvement Program (TIP) and the 2040 Long Range Transportation Plan to make transportation safer in Miami-Dade County. FDOT's key plan is its Work Program. The TPO and FDOT coordinate their plans and programs in order to improve the safety of the Miami-Dade transportation system.

"The TIP shall reflect the investment priorities established in the current metropolitan transportation plan . . ." (23 CFR 450.326). The transportation plan (LRTP) "shall include both long-range strategies/actions that provide for the development of an integrated multimodal system..." (23 CFR 450.24). The TIP considers potential projects that fall into specific investment priorities established by the MPO in the Long Range Transportation Plan (LRTP). The TIP includes specific investment priorities that support all of the MPOs goals including safety, using a prioritization and project selection process established in the LRTP. This process evaluates projects that have an anticipated effect of reducing both fatal and injury crashes.

Miami-Dade TPO

Transportation Improvement Plan

A preliminary review of the 2018/2019 to 2022/2023 Miami-Dade Transportation Improvement Program (TIP) includes 52 projects totaling \$47.7 million in Safety Improvement Projects. The 2018/2019 to 2022/2023 TIP is located on the internet at: http://www.interactip.com/?page_id=720. This includes Safe Routes to School projects, pedestrian safety projects, intersection safety projects and safety pushbutton projects. The Safety Performance Management Measures are incorporated into the 2018/2019 to 2022/2023 TIP to continue to advance transportation safety and link our investments to achieve our safety targets.

Long Range Transportation Plan Priorities

The Miami-Dade 2040 LRTP emphasizes the TPO's commitment to safety through the goals identified in the plan. One of the LRTP's goal is to *Increase Safety*, which includes the following objectives:

- Reduce roadway & multimodal crashes,
- Improve safety on facilities & in operations, and
- Provide safe and easy pedestrian and non-motorized travel.

There are numerous projects listed in the 2040 LRTP that will help improve safety of the Miami-Dade transportation system, including: capacity and operational improvements, redesigns of roadway segments, grade separations, transportation systems management and operation (TSM&O), roadway and access improvements, adding truck lanes, and reconstruction projects. For a complete list of projects, please see Chapter 6 of the Miami-Dade 2040 LRTP; <http://www.miamidade2040lrtp.com/>.

The Miami-Dade 2040 Bicycle/Pedestrian Plan serves as the non-motorized transportation element of the 2040 LRTP. The vision of the Miami-Dade 2040 Bicycle/Pedestrian Plan is to enhance the accessibility, safety, public health, social equity, environment, and overall quality of life within Miami-Dade County by creating interconnected bicycle and pedestrian friendly communities throughout the county—with safety being a key component of the plan. A snapshot of the number of projects by Priority, improvement type, and funding allocation by priority and phase from the 2040 LRTP are summarized in **Figure 6: Bicycle/Pedestrian Projects by Improvement Type and Priority** and **Figure 7: Allocation of Bicycle/Pedestrian Funding by Priority and Phase (Thousands YOE \$)** on the next page.

Figure 6: Bicycle/Pedestrian Projects by Improvement Type and Priority

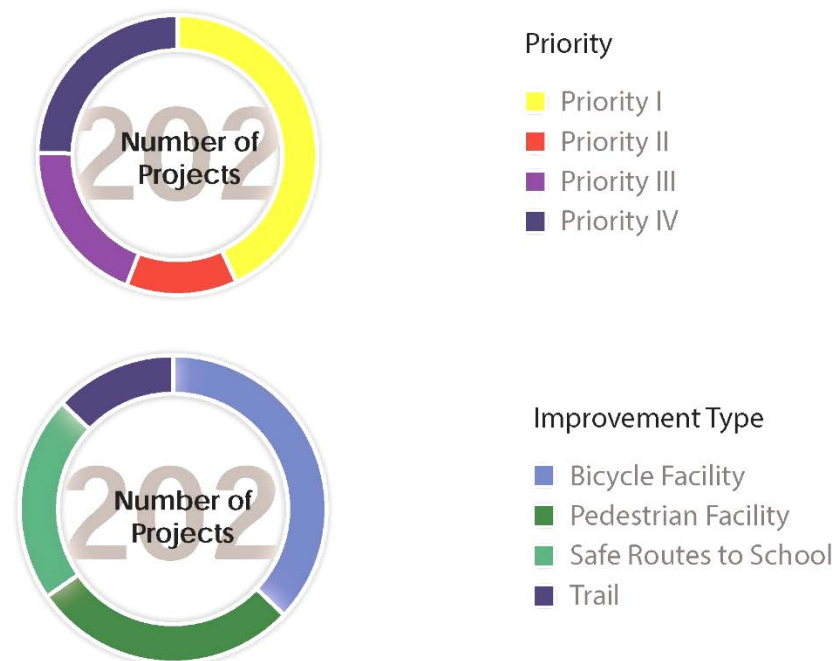
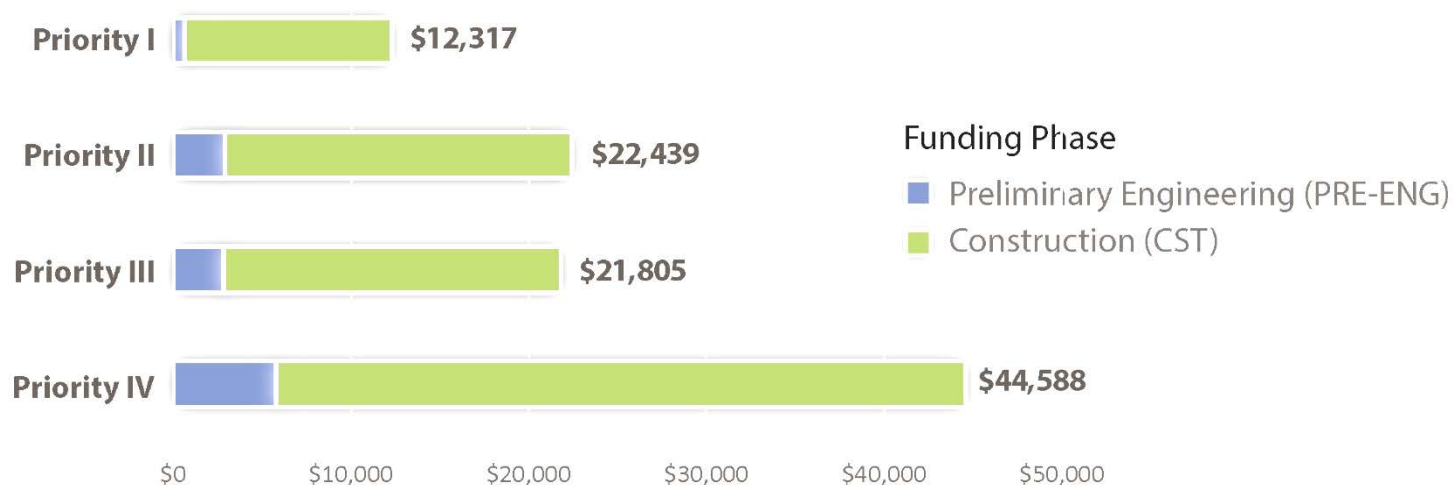


Figure 7: Allocation of Bicycle/Pedestrian Funding by Priority and Phase (Thousands YOE \$)



Unified Planning Work Program (UPWP)

The Miami-Dade TPO Unified Planning Work Program (UPWP) for Transportation Planning Activities, Fiscal Years 2016/2017 and 2017/2018, outlines the planning projects the PTO will undertake to improve Miami-Dade County's multimodal transportation system. The UPWP identifies the planning projects budgets and activities that support the comprehensive and multimodal transportation improvement program approved for the metropolitan area in the 2040 LRTP. The planning efforts in the UPWP must implement the transportation priorities in the County Comprehensive Plan, which are based on the goals from the 2040 LRTP—inclusive of improving the safety of the transportation system for all users. Safety is addressed specifically in the Aging Road Users Strategic Safety Plan, Municipal Grant Program - South Miami Pedestrian Safety and Mobility Infrastructure Improvement Plan, and several Safe Routes to School tasks. Safety is also woven into many tasks that address safety improvements for trucking and goods movements, and improving bicycle and pedestrian safety.

SMART Moves Program: Connecting SMART Ideas

The SMART Moves Program will be used by the TPO to prioritize and program planning studies in Miami-Dade that will support the delivery of projects including complete streets, first/last mile connections, connected and autonomous vehicles and other priority projects that enhance connectivity, accessibility, and integration of the entire transportation system.

The SMART Moves Program can potentially utilize federal funding that is the responsibility of the TPO (such as Metropolitan Planning Funds (PL), Federal Transit Administration Section 5305(d) Funds, Congestion Mitigation for Air Quality (CMAQ), Surface Transportation Block Grant Program, etc.). This process will involve a once-a-year call for all local roadway, transit, freight, bicycle and pedestrian projects, and will result in an annual portfolio of projects in the UPWP.

The SMART Moves Program has two components:

- 1) Call for SMART Ideas: Connecting SMART Ideas to collect the public's input.
- 2) Application from Municipalities, which provides a mechanism to partner with local agencies for the implementation of projects.

Program Objectives

- Provide a mechanism for the TPO to partner with local agencies in the implementation of projects that will support complete streets, first/last mile connections, connected and autonomous vehicles and the SMART Plan.
- Develop a holistic approach for identifying and prioritizing highly effective transportation projects.
- Assist local agencies with delivery of multimodal projects that support transportation priorities in Miami-Dade County.
- Create a tracking system to monitor project status and expenditure of programmed funds.

Vision Zero

The TPO is developing a plan for implementing safety countermeasures aimed at reducing the number of vehicular fatalities and serious injuries in Miami-Dade County, giving special emphasis to vulnerable road users (pedestrians, bicyclists, motorcyclists, transit riders, as well as construction workers and emergency services personnel) using a systematic safety planning process. A data-driven approach is being designed to identify and address high crash areas to reduce the number and severity of traffic crashes, and improve the environment for residents and visitors, especially critical populations such as children and the elderly. The Vision Zero Plan is currently expected to be complete by the Summer of 2018.

FDOT

Bicycle/Pedestrian Corridor Improvements

The bicycle/pedestrian network is a component of the overall transportation system. FDOT evaluates bicycle and pedestrian improvements in conjunction with capacity and resurfacing projects. Bicycle and pedestrian projects are also implemented by local agencies, who oversee construction and management. In addition, some projects are funded through the federally funded Transportation Alternatives Program (TAP) or the state funded Shared Use Non-motorized (SUN) Trail Program.

Safe Routes to School

Florida's Safe Routes to School (SRTS) program is designed to help communities address school transportation safety needs and to encourage students to walk or ride their bicycle to school. The program encourages children to walk and bike to school by making walking and biking safe and appealing. The SRTS program integrates safety, traffic relief, health, environmental awareness and physical activity and fitness within a single program that is aimed at increasing walking and bicycling to school safely.



Complete Streets Projects

FDOT's Complete Streets Policy, adopted in September 2014, promotes safety, quality of life, and economic development. FDOT developed the Complete Streets Implementation Plan in partnership with the national not-for-profit organization Smart Growth America to guide FDOT's efforts to implement its Complete Streets Policy. The Plan recommended a five-part implementation framework for integrating a Complete Streets approach into FDOT's practices to ensure that future transportation decisions and investments address the needs of all users of the transportation system and is responsive to community goals and context. The Plan also proposed a two-year schedule for Complete Streets Implementation, including: (1) revising guidance, standards, manuals, policies, and other documents; (2) updating decision-making processes; (3) modifying approaches for measuring performance; (4) managing internal and external communication and collaboration during implementation; and (5) providing ongoing education and training.

Figure 8: Summary of Safety Performance Management Measures

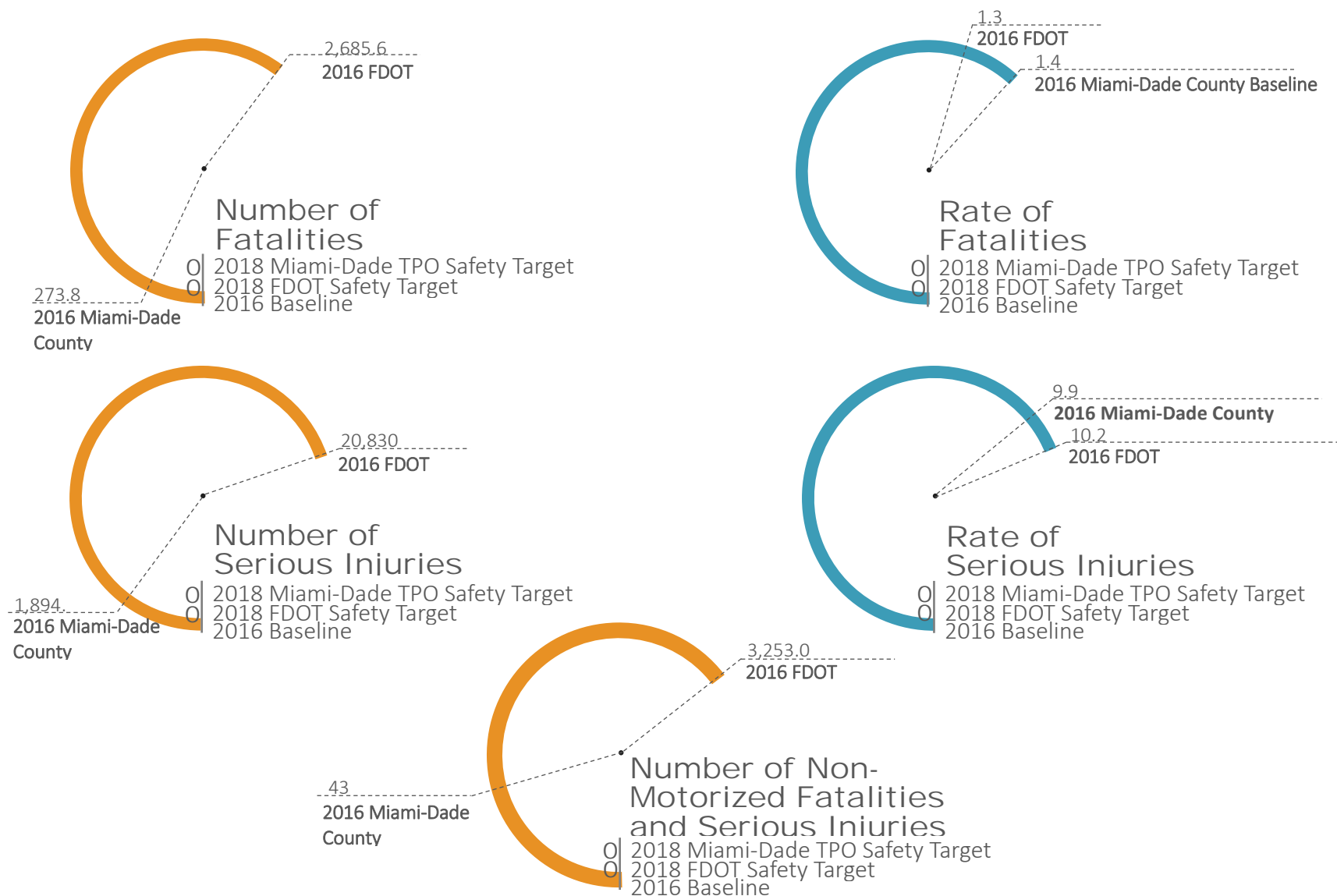


Figure 8: Summary of Safety Performance Management Measures shows a summary of the five Safety Performance Management Measures including: 2016 FDOT and Miami-Dade 2016 baseline and 2018 FDOT and Miami-Dade TPO targets.

Transportation Improvement Program (TIP)
Fiscal Years 2018/2019 to 2022/2023

Transportation Performance Management

SYSTEM PERFORMANCE REPORT

INFRASTRUCTURE

(Pavement & Bridge)



Miami-Dade Transportation
Planning Organization

INFRASTRUCTURE (PAVEMENT & BRIDGE) PERFORMANCE MANAGEMENT MEASURES

Infrastructure Condition is the second National Goal identified in MAP-21 and maintained in the FAST Act. In 2016, the Federal Highway Administration published a Final Rule in the Federal Register entitled “National Performance Management Measures: Assessing Pavement Condition for the National Highway Performance Program and Bridge Condition for the National Highway Performance Program,” that included National Performance Management Measures to evaluate the pavement and bridge conditions on the National Highway System (NHS) [23 CFR § 490]. The Infrastructure Rule became effective on May 20, 2017.

Performance Management Measures

The Infrastructure Rule requires State DOTs and MPOs to set targets for the following Infrastructure Performance Management Measures for the Interstate System and Non-Interstate NHS, and to report on progress toward achieving those targets - State DOTs report progress to FHWA, while MPOs report progress to their State DOT.

On May 18, 2018, FDOT released the following 2-year and 4-year targets for pavement and bridge condition:

National Performance Management Measures to Assess Pavement Condition (23 CFR 490.307)

Performance Measure	2-year Target	4-year Target
% of Interstate pavements in Good condition	n/a	≥ 60%
% of Interstate pavements in Poor condition	n/a	≤ 5%
% of non-Interstate NHS pavements in Good condition	≥ 40%	≥ 40%
% of non-Interstate NHS pavements in Poor condition	≤ 5%	≤ 5%

National Performance Management Measures to Assess Bridge Condition (23 CFR 490.407)

Performance Measure	2-year Target	4-year Target
% of NHS bridges classified as in Good condition by deck area	≥ 50%	≥ 50%
% of NHS bridges classified as in Poor condition by deck area	≤ 10%	≤ 10%

TPO Performance Targets

MPOs must establish performance targets by either supporting the statewide targets, or defining a target unique to the MPO. MPOs in Florida are required to set infrastructure (i.e., pavement and bridge) performance targets by November 14, 2018 (180 days after the FDOT targets were established). MPOs are not required to provide a separate report to FHWA, however, FDOT and the MPOs will need to coordinate and mutually agree to an established reporting process. Coordination will be required between State DOTs and MPOs if a State adjusts its 4-year target at the midpoint of the performance period [23 CFR § 490].

Assessing Pavement Condition for the National Highway Performance Program

State DOTs are required to collect performance measure data on the Interstate and Non-Interstate NHS and report it to the Highway Performance Monitoring System (HPMS). The Final Rule requires State DOTs to submit a Data Quality Management Program plan to FHWA for approval by May 20, 2018. The Data Quality Management Program plan must include the State's methods for identifying (i) how data collection equipment is calibrated and certified; (ii) how persons performing the data collection are certified; (iii) how quality control measures are implemented before, during and after the data is collected; (iv) how sampling, review and checking of the data is conducted; and (v) what procedures are used to resolve errors, along with criteria used to accept data [23 CFR § 490.319]. Once the State's Data Quality Management Program has been approved by FHWA, State DOTs shall use the program to collect and report performance measure data to assess the State's overall pavement condition. Performance ratings of Good, Fair, and Poor condition are assigned by FHWA using pavement condition metrics. The Pavement Condition Metrics used for the evaluation include:

International Roughness Index (IRI), Rutting, Percent of Cracking, and Faulting in one or more directions for the Interstate System and in one direction for Non-Interstate NHS. On roadways with a posted speed limit of less than 40 Miles per Hour (MPH), a Present Serviceability Rating (PSR) can be used instead of an IRI. "These metrics collectively provide a way to quantify pavement condition in terms of roughness and cracking for all pavement types, rutting for asphalt pavement surfaces, and faulting (misalignment between concrete slabs) for jointed concrete pavement surfaces," [23 CFR § 490]. The Pavement Condition Metric Thresholds can be seen in **Figure 1: Pavement Condition Metric Thresholds.** ⁱ

Figure 3: Pavement Condition Metric Thresholds

Rating	Good	Fair	Poor
IRI (inches/mile)	<95	95-170	>170
PSR* (0.0-5.0 value)	≥4.0	2.0-4.0	≤2.0
Cracking Percent (%)	<5	CRCP: 5-10 Jointed: 5-15 Asphalt: 5-20	>10 >15 >20
Rutting (inches)	<0.20	0.20-0.40	>0.40
Faulting (inches)	<0.10	0.10-0.15	>0.15

*PSR may be used only on routes with posted speed limit < 40mph.

Source: FHWA ⁱ

Infrastructure (Pavement & Bridge) Performance Management

Interstate System Pavement Performance

State DOTs began collecting data for Interstate pavement condition on January 1, 2018. State DOTs must submit their Interstate performance data, consistent with the requirements established under the Final Rule by April 15, 2019, and annually thereafter every April 15th.

If a state has greater than 5 percent of pavement lane miles in poor condition for a given year, the state must obligate funds from their National Highway Performance Program (NHPP) funds and transfer a portion of it to their Surface Transportation Program (STP) funds in order to improve their Interstate pavement condition.

Non-Interstate NHS Pavement Performance

Starting January 1, 2020, State DOTs will begin collecting performance data for Non-Interstate NHS pavement condition. State DOTs are required to submit their Non-Interstate NHS pavement condition data by June 15, 2021, and annually thereafter every June 15th.

Assessing Bridge Condition for the National Highway Performance Program

State DOTs, Federal agencies, and Tribal Governments are required to annually submit bridge inventory data to FHWA using the National Bridge Inspection Standards (NBIS). The data is reported in the National Bridge Inventory (NBI) Database, and includes data on bridge Deck, Superstructure, Substructure, and Culverts. State DOTs are required to submit their most recent NBI data by March 15th of each year. Under the Infrastructure National Performance Management Measures Final Rule, these metrics will be used to assess overall bridge condition. The Final Rule applies to all bridges on the NHS, including bridge on-ramps and off-ramps that are connected to the NHS. The condition metric thresholds used to evaluate bridges can be seen in **Figure 2: Bridge Condition Metric Thresholds**. If any of the metrics are less than or equal to 4 on the NBI rating scale, the bridge is considered structurally deficient. “FHWA shall calculate a ratio of the total deck area of all bridges classified as Structurally Deficient to the total deck area of all applicable bridges for each state,” [23 CFR § 490]. If 10 percent or less of the total deck area of bridges in the state are classified as structurally deficient, then the state has met the minimum condition level. If the state does not meet the minimum condition level for a period of 3 consecutive years, they must dedicate NHPP funds to eligible NHS bridge projects. ¹

Figure 4: Bridge Condition Metric Thresholds

NBI Rating Scale (from 0 – 9)	9	8	7	6	5	4	3	2	1	0
	Good			Fair		Poor				
Deck (Item 58)	≥ 7			5 or 6		≤ 4				
Superstructure (Item 59)	≥ 7			5 or 6		≤ 4				
Substructure (Item 60)	≥ 7			5 or 6		≤ 4				
Culvert (Item 62)	≥ 7			5 or 6		≤ 4				

Source: FHWA ⁱ

structurally deficient, then the state has met the minimum condition level. If the state does not meet the minimum condition level for a period of 3 consecutive years, they must dedicate NHPP funds to eligible NHS bridge projects. ¹

Infrastructure (Pavement & Bridge) Performance Management

Baseline Conditions

On January 1, 2018, the first 4-year performance period for the Infrastructure Performance Management Measures began. State DOTs are required to report baseline performance data for Non-Interstate Pavement Performance Management Measures and Bridge Performance Management Measures on October 1, 2018, and must report on their progress for the 1st performance period on October 1, 2020. However, for the first performance period only, State DOTs are not required to report baseline condition/performance or 2-year targets for the Interstate System Pavement Performance Management Measures to the State's Baseline Performance Report. The implementation dates for the Infrastructure Performance Management Measures are depicted in **Table 1: Infrastructure Performance Management Measures-Implementation Schedule**.

Table 1: Infrastructure Performance Management Measures- Implementation Schedule

Performance Management Measure Topic	First 4-Year Performance Period Begins	State DOT's Scheduled to Begin Data Collection	State DOT's Scheduled to Submit Data	FDOT established performance targets	Florida MPOs must establish performance targets	State DOT Baseline Performance Report Due	State DOT Mid Performance Period Progress Report Due	FHWA First Evaluation of Significant Progress	First 4-Year Performance Period Ends	First 4-Year Performance Period Progress Report Due
1. Interstate System Pavement Condition	January 1, 2018	January 1, 2018	April 15, 2019 (subsequent submissions due every April 15 th thereafter)	May 18, 2018	November 14, 2018	Subsequent Baseline reports due October 1 st every 4 years thereafter	October 1, 2020 (subsequent Mid Performance reports due October 1 st every 4 years thereafter)	October 1, 2022 (for the period of January 1, 2020 through December 31, 2021)	December 31, 2021	October 1, 2022
2. Non-Interstate NHS Pavement Condition		January 1, 2020	June 15, 2021 (subsequent submissions due every June 15 th thereafter)			October 1, 2018 (subsequent Baseline reports due October 1 st every 4 years thereafter)		October 1, 2020 (for the period of January 1, 2018 through December 31, 2019)		
3. NHS Bridge Condition		Annually	March 15, 2018 (subsequent submissions due every March 15 th thereafter)			October 1, 2018 (subsequent Baseline reports due October 1 st every 4 years thereafter)		October 1, 2020 (for the period of January 1, 2018 thru December 31, 2019)		

Source: Summary of FHWA Performance Measures Implementation Requirements in Florida. U.S. Department of Transportation, Federal Highway Administration, Florida Division. May 22, 2018
Source: Performance Measures & Asset Management Plan- Key Implementation Dates. U.S Department of Transportation, Federal Highway Administration. March 29, 2018.
<https://www.fhwa.dot.gov/tpm/rule/timeline.pdf>

Assessment of Significant State Progress

FHWA will not evaluate significant state progress toward achieving 2-year Interstate System Pavement Performance Targets for the Mid Performance Period Progress Report, due October 1, 2020. The 2-year condition identified between 2018 and 2020 will become the baseline condition for the first performance reporting period. However, FHWA will evaluate significant State progress toward achieving Non-Interstate NHS Pavement Performance Targets at the midpoint (January 1, 2018 through December 31, 2019 reporting period – which is to be reported to FHWA by October 1, 2020) and the end of the first performance period (January 1, 2020 through December 31, 2021 reporting period – which is to be reported to FHWA by October 1, 2022) [23 CFR § 490].

Endnotes:

ⁱ National Performance Management Measures: Pavement and Bridge Condition to Assess the National Highway Performance Program. US Department of Transportation, Federal Highway Administration. May 31, 2017. <https://www.fhwa.dot.gov/tpm/rule/170531pm2.pdf>

Transportation Improvement Program (TIP)
Fiscal Years 2018/2019 to 2022/2023

Transportation Performance Management

SYSTEM PERFORMANCE REPORT **SYSTEM & FREIGHT**



Miami-Dade Transportation
Planning Organization

SYSTEM & FREIGHT PERFORMANCE MANAGEMENT MEASURES

Congestion Reduction, System Reliability, and Freight Movement and Economic Vitality are three of the seven National Goals identified in MAP-21 and maintained in the FAST Act. In 2017, FHWA issued a Final Rule for system performance/freight/Congestion Mitigation Air Quality (CMAQ), entitled “National Performance Management Measures; Assessing Performance of the National Highway System, Freight Movement on the Interstate System, and Congestion Mitigation and Air Quality Improvement Program,” [23 CFR § 490]. The Rule went into effect on May 20, 2017, except for certain components of the greenhouse gas (GHG) measure, which went into effect as of September 28, 2017. Subsequently, FHWA repealed this performance management measure that assessed the percent change in tailpipe carbon dioxide (CO₂) (Greenhouse Gas) emissions on the NHS Compared to the Calendar Year 2017, effective July 2, 2018.

Performance Management Measures

The Final Rule addresses the three areas as its name implies: performance, freight movement, and congestion/air quality. The Performance Management Measures under this rule will “assess the performance of the Interstate and non-Interstate National Highway System (NHS) for the purpose of carrying out the National Highway Performance Program (NHPP);” “freight movement on the Interstate System;” and “traffic congestion and on-road mobile source emissions for the purpose of carrying out the Congestion Mitigation and Air Quality (CMAQ) Program [23 CFR § 490]. State DOTs and MPOs are required to set targets for the Interstate System and Non-Interstate NHS, and to report on progress toward achieving those targets - State DOTs report progress to FHWA, while MPOs report progress to their State DOT. The CMAQ measures are limited to urbanized areas that are a part of a nonattainment or maintenance area for ozone, carbon monoxide, or particulate matter. Since Miami-Dade County and all of Florida is attainment for these three pollutants, the CMAQ Performance Management Measures do not apply.

On May 18, 2018, FDOT released the following 2-year and 4-year performance targets for the NHS and freight travel time reliability:

**National Performance Management Measures to Assess
Performance of the NHS and Freight (23 CFR 490.507 and 490.607)**

Performance Measure	2-year Target	4-year Target
% of person-miles traveled on the Interstate that are reliable	75%	70%
% of person-miles traveled on the non-Interstate NHS that are reliable	n/a	50%
Truck travel time reliability ratio (TTR) on the Interstate	1.75	2.0

TPO Performance Targets

MPOs must establish performance targets by either supporting the statewide target, or defining a target unique to the MPO. MPOs in Florida are required to set performance targets by November 14, 2018 (180 days after the State DOT target is established). MPOs are not required to provide a separate report to FHWA, however, State DOTs and MPOs will need to coordinate and mutually agree to an established reporting process. Coordination will be required between State DOTs and MPOs if a State adjusts its 4-year target at the midpoint of the performance period [23 CFR § 490].

Assessing Performance of the National Highway System

Travel Time Reliability is used to report the percent of person-miles traveled on the Interstate and Non-Interstate NHS. “Person-miles traveled take into account the users of the NHS. Data to reflect the users can include bus, auto, and truck occupancy levels.”ⁱⁱ The Level of Travel Time Reliability (LOTT) is defined as the ratio of “the 80th percentile travel time of a reporting segment to the “normal” (50th percentile) travel time of a reporting segment occurring throughout one full calendar year.”

Data is collected in 15-minute increments during four time periods:ⁱⁱⁱ

- Monday - Friday
 - 6:00 AM – 10:00 AM
 - 10:00 AM – 4:00 PM
 - 4:00 PM – 8:00 PM
- 6:00 AM Saturday – 8:00 PM Sunday

Four LOTTR metrics are calculated for each reporting segment—one for each time period. States and MPOs in coordination will define the reporting segments, and they must be continuous on the mainline highway. It is also acceptable to use the National Performance Management Research Data Set (NPMRDS) Travel Time Segments as reporting segments. Starting in 2018, State DOTs are required to report the “LOTTR metrics and the corresponding 80th and 50th percentile times for each time period and directional AADT for each reporting segment by June 15th of each year, for the previous year’s measures,”ⁱⁱⁱ to the Highway Performance Monitoring System (HPMS). The LOTTR ratio for each segment must be below a 1.50 during all four time periods, otherwise the segment is not considered reliable. ⁱⁱⁱ The Interstate Travel Time Reliability and Non-Interstate Travel Time Reliability are reported to the nearest tenth of a percent. The formula for calculating the LOTTR ratio is:

$$\frac{\text{Longer Travel Time (80th)}}{\text{Normal Travel Time (50th)}} = \frac{\text{\# seconds}}{\text{\# seconds}} = \text{Level of Travel Time Reliability Ratio}$$

Assessing Freight Movement on the Interstate System

State DOTs and MPOs will have access to data from the NPMRDS to report on the TTTR Index Performance Management Measure. The NPMRDS includes truck travel times for the Interstate System, however it is also acceptable for State DOTs and MPOs to use an equivalent data set. If they chose to do so, requests were required to be submitted to FHWA by October 2, 2017 for the first performance period [23 CFR § 490].

The Truck Travel Time Reliability (TTTR) Index uses five periods for reporting:

- Monday - Friday
 - Morning peak (6:00 AM -10:00 AM)
 - Midday (10:00 AM – 4:00 PM)
 - Afternoon peak (4:00 PM – 8:00 PM)
- Weekends (6:00 AM – 8:00 PM)
- Overnights for all days (8:00 PM – 6:00 AM)

The metric is the TTTR calculated for each time period and each reporting segment on the Interstate System. The TTTR ratio is calculated by “dividing the 95th percentile time by the normal time (50th percentile) for each segment. The TTTR Index will be generated by multiplying each segment’s largest ratio of the five periods by its length, then dividing the sum of all length-weighted segments by the total length of Interstate.”ⁱⁱⁱ Starting in 2018, State DOTs are required to report the “TTTR metrics and the corresponding 95th and 50th percentile times for each time period and each reporting segment by June 15th of each year, for the previous year’s measures,”ⁱⁱⁱ to the HPMS. The Truck Travel Time Reliability is reported to the nearest hundredth. The formula for calculating the TTTR ratio is

$$\frac{\text{Longer Truck Travel Time (95th)}}{\text{Normal Truck Travel Time (50th)}} = \frac{\text{\# seconds}}{\text{\# seconds}} = \text{Truck Travel Time Reliability (TTTR) Ratio}$$

Baseline Conditions

On January 1, 2018, the first 4-year performance period for the System & Freight National Performance Management Measures began. For the first performance period only, State DOTs are not required to report baseline condition/performance or 2-year targets for the non-Interstate NHS Reliability Performance Management Measure in the State’s Baseline Performance Report due to FHWA on October 1, 2018. State DOTs do need to report the 2-year and 4-year targets for the Interstate System Reliability Performance Management Measure and the TTTR Index Performance Management Measure in the State’s Baseline Performance Report [23 CFR § 490].

System & Freight Performance Management

The first 4-year performance period is scheduled to end on December 31, 2021. The full progress report for the first 4-year performance period is due on October 1, 2022, and the Baseline report for the second performance period is also due on that date. The implementation dates for the System and Freight Performance Management Measures are depicted in **Table 1: System & Freight Performance Management-Implementation Schedule**.

Table 1: System & Freight Performance Management- Implementation Schedule

Performance Management Measure Topic	First 4-Year Performance Period Begins	State DOT's Scheduled to Submit Data	FDOT established performance targets	Florida MPOs must establish performance targets	State DOT Baseline Performance Report Due	State DOT Mid Performance Period Progress Report Due	FHWA First Evaluation of Significant Progress	First 4-Year Performance Period Ends	First 4-Year Performance Period Progress Report Due
1. Interstate System Reliability	January 1, 2018	June 15, 2018, and every following June 15th thereafter.	May 18, 2018	November 14, 2018	October 1, 2018 (subsequent Baseline reports due October 1 st every 4 years thereafter)	October 1, 2020 (subsequent Mid Performance reports due October 1 st every 4 years thereafter)	October 1, 2020 (for the period of January 1, 2018 through December 31, 2019)	December 31, 2021	October 1, 2022
2. Non-Interstate NHS Reliability					Does not need to be included in report due on October 1, 2018		Not until second performance period		
3. TTTR Index					October 1, 2018 (subsequent Baseline reports due October 1 st every 4 years thereafter)		October 1, 2020 (for the period of January 1, 2018 through December 31, 2019)		

Source: Summary of FHWA Performance Measures Implementation Requirements in Florida. U.S. Department of Transportation, Federal Highway Administration, Florida Division. May 22, 2018
Source: Performance Measures & Asset Management Plan- Key Implementation Dates. U.S Department of Transportation, Federal Highway Administration. March 29, 2018.
<https://www.fhwa.dot.gov/tpm/rule/timeline.pdf>

Assessment of Significant State Progress

FHWA will not evaluate significant State progress toward achieving 2-year non-Interstate NHS Reliability Performance Targets for the Mid Performance Period Progress Report, due October 1, 2020. They will be reported in the second performance period, beginning January 1, 2022. FHWA will evaluate significant State progress toward achieving Interstate System Reliability Performance Targets and the TTTR Index Performance Targets at the midpoint (January 1, 2018 through December 31, 2019 reporting period – which is to be reported to FHWA by October 1, 2020) and the end of the first performance period (January 1, 2020 through December 31, 2021 reporting period – which is to be reported to FHWA by October 1, 2022).

Endnotes:

ii Frequently Asked Questions: System Performance /Freight/CMAQ Performance Measures Final Rule. US Department of Transportation, Federal Highway Administration. <https://www.fhwa.dot.gov/tpm/rule/pm3/faqs.pdf>

iii National Performance Management Measures to Assess System Performance, Freight Movement, and CMAQ Improvement Program. US Department of Transportation, Federal Highway Administration. July 1, 2017. <https://www.fhwa.dot.gov/tpm/rule/170601pm3.pdf>

Transportation Improvement Program (TIP)


Part One: 4-Year Federal Funded Project Listing



PORTMIAMI



Private Sector



Miami-Dade Transportation
Planning Organization

Transportation Improvement Program (TIP)

Part One: 4-Year Federal Funded Project Listing

Purpose, Contents, Project Selection and Concluding Statements



PORTMIAMI



Private Sector



Miami-Dade Transportation
Planning Organization



Miami-Dade Transportation
Planning Organization

Fiscal Years 2018/2019 - 2022/2023 Transportation Improvement Program

FEDERALLY FUNDED PROJECTS

Purpose of this Section

On December 4, 2015, President Obama signed into law the Fixing America's Surface Transportation Act, or "FAST Act". The FAST Act authorizes \$305 billion over fiscal years 2016 through 2020 for the Department's highway, highway and motor vehicle safety, public transportation, motor carrier safety, hazardous materials safety, rail, and research, technology and statistics programs. Overall, the FAST Act largely maintains current MAP-21 program structures and funding shares between highways and transit. It is a down-payment for building a 21st century transportation system.

The intention of this section of Miami-Dade County's FY 2019/2023 TIP is to illustrate how the TPO's priorities are to be funded, by Federal funding category, and by fiscal year. Specifically, this section addresses the requirements for TIP development as cited in Title 23 USC Section 134 (subsections (h)2 and (i) 4).

Contents of this Section

This section contains the project listings by major funding category. Projects are identified by Work Program Item Numbers and show the corresponding project description, type of work and funding for each of the first four (4) years of the TIP.

Concluding Statements

- This section is presented in order to fulfill federal requirements as noted in Section 134 of Title 23, United States Code (ISTEA).
- Only major categories of federal funds are highlighted in this section.
- Only the first four years of the TIP (FY 2018/2019, 2019/2020, 2020/2021 and 2021/2022) are included in this section.
- The projects shown in this section are consistent with the FDOT District VI Adopted Work Program.
- Federal funds can reasonably be expected to be made available for all projects included in this section.

All information contained in this section is consistent with the adopted TIP attached hereto.

Transportation Improvement Program (TIP)

Part One: 4-Year Federal Funded Project Listing

4-Year Federally Funded Project Listing



PORTMIAMI



Private Sector



Miami-Dade Transportation
Planning Organization

MIAMI-DADE TRANSPORTATION PLANNING ORGANIZATION
TRANSPORTATION IMPROVEMENT PROGRAM
FEDERALLY-FUNDED PROJECTS

FLP: MULTIMODAL FACILITY

TPO Project No	Facility/Project Name	County	Type of Work							Federal Funding Components				5-Yr Page Ref
Agency Project No	From / Location	To / Location	Old Item	Roadway ID	Length (miles)	Begin Point	End Point	Lanes						
								Exist	Improv	Add'l				

TA2516846	GOLDEN GLADES MULTI- MODAL TERMINAL	MIAMI-DADE	INTERMODAL HUB CAPACITY									Proposed Funding (\$000s)				A1-25
2516846			6	0.0	0.0	0.0	0	0	0	Activity /Phase	Funding Source	2018 - 2019	2019 - 2020	2020 - 2021	2021 - 2022	
DESIGN/BUILD											SU	2,759	0	0	0	

Yearly Total	2,759	0	0	0
4 Year Total			\$2,759	

MIAMI-DADE TRANSPORTATION PLANNING ORGANIZATION
TRANSPORTATION IMPROVEMENT PROGRAM
FEDERALLY-FUNDED PROJECTS

FLP: RAIL

TPO Project No	Facility/Project Name	County	Type of Work							Federal Funding Components				5-Yr Page Ref
Agency Project No	From / Location	To / Location	Old Item	Roadway ID	Length (miles)	Begin Point	End Point	Lanes						
								Exist	Improv	Add'l				

TR4402601	CLEAN FUEL TECHNOLOGIES FOR LOCOMOTIVES (FUEL TO COMPRESSED GAS)	MIAMI-DADE	RAIL ENVIRONMENT PROJECT							Activity /Phase	Funding Source	Proposed Funding (\$000s)				
4402601			6	0.0	0.0	0.0	0	0	0			2018 - 2019	2019 - 2020	2020 - 2021	2021 - 2022	
			CAPITAL							ACCM	1,500	0	0	0		

Yearly Total	1,500	0	0	0
4 Year Total			\$1,500	

MIAMI-DADE TRANSPORTATION PLANNING ORGANIZATION
TRANSPORTATION IMPROVEMENT PROGRAM
FEDERALLY-FUNDED PROJECTS

FLP: SEAPORT

TPO Project No	Facility/Project Name	County	Type of Work							Federal Funding Components				5-Yr Page Ref
Agency Project No	From / Location	To / Location	Old Item	Roadway ID	Length (miles)	Begin Point	End Point	Lanes						
								Exist	Improv	Add'l				

SP4406172	PORT OF MIAMI INLAND CARGO AND CONTAINER DISTRIBUTION CENTER	MIAMI-DADE	SEAPORT CAPACITY PROJECT									Proposed Funding (\$000s)				A1-33
4406172			6	0.0	0.0	0.0	0	0	0	Activity /Phase	Funding Source	2018 - 2019	2019 - 2020	2020 - 2021	2021 - 2022	
											CAPITAL	ACFP	0	0	14,768	0

Yearly Total	0	0	14,768	0
4 Year Total	\$14,768			

MIAMI-DADE TRANSPORTATION PLANNING ORGANIZATION
TRANSPORTATION IMPROVEMENT PROGRAM
FEDERALLY-FUNDED PROJECTS

FLP: TRANSIT

TPO Project No	Facility/Project Name	County	Type of Work							Federal Funding Components					5-Yr Page Ref	
Agency Project No	From / Location	To / Location	Old Item	Roadway ID	Length (miles)	Begin Point	End Point	Lanes			Exist	Improv	Add'l			
TA4051334	MDT - FTA SEC 5307 METRORAIL & METROMOVER GUIDEWAY BRIDGE INSPECTIONS	MIAMI-DADE	FIXED GUIDEWAY IMPROVEMENTS							Activity /Phase	Funding Source	Proposed Funding (\$000s)				A1-35
4051334			12	0.0	0.0	0.0	0	0	0			2018 - 2019	2019 - 2020	2020 - 2021	2021 - 2022	
			CAPITAL							SU	1,000	1,000	0	0		
			CAPITAL							FTAT	1,000	1,000	0	0		
TA4204522	SOUTH FLA COMMUTER SERVICES IN MIAMI-DADE COUNTY - TDM OUTREACH	MIAMI-DADE	COMMUTER TRANS. ASSISTANCE							Activity /Phase	Funding Source	Proposed Funding (\$000s)				A1-39
4204522			6	0.0	0.0	0.0	0	0	0			2018 - 2019	2019 - 2020	2020 - 2021	2021 - 2022	
			PLANNING							SU	500	500	0	0		
TA4222393	SOUTH FLA COMMUTER SERVICES IN MIAMI-DADE COUNTY - OPERATIONS	MIAMI-DADE	COMMUTER TRANS. ASSISTANCE							Activity /Phase	Funding Source	Proposed Funding (\$000s)				A1-46
4222393			12	0.0	0.0	0.0	0	0	0			2018 - 2019	2019 - 2020	2020 - 2021	2021 - 2022	
			PLANNING							ACCM	24	0	0	0		
			PLANNING							CM	0	24	0	0		
TA4222395	SOUTH FLA COMMUTER SERVICES IN MIAMI-DADE COUNTY - OPERATIONS	MIAMI-DADE	COMMUTER TRANS. ASSISTANCE							Activity /Phase	Funding Source	Proposed Funding (\$000s)				A1-47
4222395			6	0.0	0.0	0.0	0	0	0			2018 - 2019	2019 - 2020	2020 - 2021	2021 - 2022	
			PLANNING							CM	0	0	35	35		

MIAMI-DADE TRANSPORTATION PLANNING ORGANIZATION
TRANSPORTATION IMPROVEMENT PROGRAM
FEDERALLY-FUNDED PROJECTS

FLP: TRANSIT

TPO Project No	Facility/Project Name	County	Type of Work							Federal Funding Components				5-Yr Page Ref			
Agency Project No	From / Location	To / Location	Old Item	Roadway ID	Length (miles)	Begin Point	End Point	Lanes			Activity /Phase	Funding Source	Proposed Funding (\$000s)				A1-48
								Exist	Improv	Add'l			2018 - 2019	2019 - 2020	2020 - 2021	2021 - 2022	
TA4222422	SOUTH FLA COMMUTER SERVICES IN MIAMI- DADE COUNTY - MARKETING	MIAMI-DADE	COMMUTER TRANS. ASSISTANCE									Proposed Funding (\$000s)				A1-48	
4222422			6	0.0	0.0	0.0	0	0	0			2018 - 2019	2019 - 2020	2020 - 2021	2021 - 2022		
			PLANNING							SU	850	850	0	0			
TA4348971	MIAMI-DADE COUNTYWIDE - MPO FTA SECTION 5305(D) METRO PLANNING	MIAMI-DADE	PTO STUDIES									Proposed Funding (\$000s)				A1-57	
4348971			6	0.0	0.0	0.0	0	0	0			2018 - 2019	2019 - 2020	2020 - 2021	2021 - 2022		
			PLANNING							DU	1,265	0	0	0			
TA4349751	MDT - FTA SECTION 5307 FEDERAL FORMULA FUNDING	MIAMI-DADE	CAPITAL FOR FIXED ROUTE									Proposed Funding (\$000s)				A1-58	
4349751			6	0.0	0.0	0.0	0	0	0			2018 - 2019	2019 - 2020	2020 - 2021	2021 - 2022		
			CAPITAL							FTA	55,000	0	0	0			
TA4349811	MDT - FTA SECTION 5337 FEDERAL FORMULA FUNDING STATE OF GOOD REPAIR	MIAMI-DADE	CAPITAL FOR FIXED ROUTE									Proposed Funding (\$000s)				A1-58	
4349811			6	0.0	0.0	0.0	0	0	0			2018 - 2019	2019 - 2020	2020 - 2021	2021 - 2022		
			CAPITAL							FTA	30,000	0	0	0			
TA4367001	MIAMI-DADE COUNTYWIDE - MPO FTA SECTION 5305(D) METRO PLANNING	MIAMI-DADE	PTO STUDIES									Proposed Funding (\$000s)				A1-59	
4367001			6	0.0	0.0	0.0	0	0	0			2018 - 2019	2019 - 2020	2020 - 2021	2021 - 2022		

MIAMI-DADE TRANSPORTATION PLANNING ORGANIZATION
TRANSPORTATION IMPROVEMENT PROGRAM
FEDERALLY-FUNDED PROJECTS

FLP: TRANSIT

TPO Project No	Facility/Project Name	County	Type of Work							Federal Funding Components						5-Yr Page Ref
Agency Project No	From / Location	To / Location	Old Item	Roadway ID	Length (miles)	Begin Point	End Point	Lanes								
								Exist	Improv	Add'l						
											PLANNING	DU	0	1,303	0	0
TA4368861	MDT - FTA SECTION 5339 BUS AND BUS FACILITIES	MIAMI-DADE		CAPITAL FOR FIXED ROUTE								Proposed Funding (\$000s)				A1-60
4368861			6	0.0	0.0	0.0	0	0	0	Activity /Phase	Funding Source	2018 - 2019	2019 - 2020	2020 - 2021	2021 - 2022	
				CAPITAL							FTA	6,000	0	0	0	
TA4368881	MDT - FTA SECTION 5339 BUS AND BUS FACILITIES	MIAMI-DADE		CAPITAL FOR FIXED ROUTE								Proposed Funding (\$000s)				A1-61
4368881			6	0.0	0.0	0.0	0	0	0	Activity /Phase	Funding Source	2018 - 2019	2019 - 2020	2020 - 2021	2021 - 2022	
				CAPITAL							FTA	0	6,000	0	0	
TA4368891	MDT - FTA SECTION 5337 FEDERAL FORMULA FUNDING STATE OF GOOD REPAIR	MIAMI-DADE		CAPITAL FOR FIXED ROUTE								Proposed Funding (\$000s)				A1-61
4368891			6	0.0	0.0	0.0	0	0	0	Activity /Phase	Funding Source	2018 - 2019	2019 - 2020	2020 - 2021	2021 - 2022	
				CAPITAL							FTA	0	30,000	0	0	
TA4368911	MDT - FTA SECTION 5307 TRANSIT OPERATIONS	MIAMI-DADE		CAPITAL FOR FIXED ROUTE								Proposed Funding (\$000s)				A1-62
4368911			6	0.0	0.0	0.0	0	0	0	Activity /Phase	Funding Source	2018 - 2019	2019 - 2020	2020 - 2021	2021 - 2022	
				CAPITAL							FTA	0	55,000	0	0	

MIAMI-DADE TRANSPORTATION PLANNING ORGANIZATION
TRANSPORTATION IMPROVEMENT PROGRAM
FEDERALLY-FUNDED PROJECTS

FLP: TRANSIT

TPO Project No	Facility/Project Name	County	Type of Work							Federal Funding Components				5-Yr Page Ref			
Agency Project No	From / Location	To / Location	Old Item	Roadway ID	Length (miles)	Begin Point	End Point	Lanes			Activity /Phase	Funding Source	Proposed Funding (\$000s)				A1-64
								Exist	Improv	Add'l			2018 - 2019	2019 - 2020	2020 - 2021	2021 - 2022	
TA4389361	MIAMI-DADE COUNTYWIDE - MPO FTA SECTION 5305(D) METRO PLANNING		MIAMI-DADE	PTO STUDIES							Activity /Phase	Funding Source	Proposed Funding (\$000s)				A1-64
4389361				6	0.0	0.0	0.0	0	0	0			2018 - 2019	2019 - 2020	2020 - 2021	2021 - 2022	
				PLANNING							DU	0	0	1,342	0		
TA4408561	DTPW - SMART PLAN CORRIDORS T.R.I.P. CAPITAL EXPENDITURES		MIAMI-DADE	TRANSIT IMPROVEMENT							Activity /Phase	Funding Source	Proposed Funding (\$000s)				A1-71
4408561					0.0	0.0	0.0	0	0	0			2018 - 2019	2019 - 2020	2020 - 2021	2021 - 2022	
				CAPITAL							SU	2,788	3,811	0	0		
TA4408921	MIAMI DADE MPO - FTA SECTION 5305(D)		MIAMI-DADE	TECHNICAL ASSISTANCE							Activity /Phase	Funding Source	Proposed Funding (\$000s)				A1-71
4408921				6	0.0	0.0	0.0	0	0	0			2018 - 2019	2019 - 2020	2020 - 2021	2021 - 2022	
				PLANNING							DU	0	0	0	1,383		
TA4409221	DTPW - FTA SECTION 5337		MIAMI-DADE	CAPITAL FOR FIXED ROUTE							Activity /Phase	Funding Source	Proposed Funding (\$000s)				A1-75
4409221				6	0.0	0.0	0.0	0	0	0			2018 - 2019	2019 - 2020	2020 - 2021	2021 - 2022	
				CAPITAL							FTA	0	0	31,000	0		
TA4409231	DTPW - FTA SECTION 5339		MIAMI-DADE	CAPITAL FOR FIXED ROUTE							Activity /Phase	Funding Source	Proposed Funding (\$000s)				A1-75
4409231				6	0.0	0.0	0.0	0	0	0			2018 - 2019	2019 - 2020	2020 - 2021	2021 - 2022	

MIAMI-DADE TRANSPORTATION PLANNING ORGANIZATION
TRANSPORTATION IMPROVEMENT PROGRAM
FEDERALLY-FUNDED PROJECTS

FLP: TRANSIT

TPO Project No	Facility/Project Name	County	Type of Work							Federal Funding Components						5-Yr Page Ref
Agency Project No	From / Location	To / Location	Old Item	Roadway ID	Length (miles)	Begin Point	End Point	Lanes								
								Exist	Improv	Add'l						
			CAPITAL							FTA	0	0	6,000	0		
TA4409241	DTPW - FTA SECTION 5307	MIAMI-DADE	CAPITAL FOR FIXED ROUTE							Activity /Phase	Funding Source	Proposed Funding (\$000s)				A1-76
4409241			6	0.0	0.0	0.0	0	0	0			2018 - 2019	2019 - 2020	2020 - 2021	2021 - 2022	
			CAPITAL							FTA	0	0	55,000	0		
TA4409321	DTPW - FTA SECTION 5337	MIAMI-DADE	CAPITAL FOR FIXED ROUTE							Activity /Phase	Funding Source	Proposed Funding (\$000s)				A1-76
4409321			6	0.0	0.0	0.0	0	0	0			2018 - 2019	2019 - 2020	2020 - 2021	2021 - 2022	
			CAPITAL							FTA	0	0	0	31,000		
TA4424451	DTPW - FTA SECTION 5307 FEDERAL FORMULA FUNDING	MIAMI-DADE	CAPITAL FOR FIXED ROUTE							Activity /Phase	Funding Source	Proposed Funding (\$000s)				A1-80
4424451			6	0.0	0.0	0.0	0	0	0			2018 - 2019	2019 - 2020	2020 - 2021	2021 - 2022	
			CAPITAL							FTA	0	0	0	55,000		
TA4424461	DPTW - FTA SECTION 5339 BUS AND BUS FACILITES	MIAMI-DADE	CAPITAL FOR FIXED ROUTE							Activity /Phase	Funding Source	Proposed Funding (\$000s)				A1-80
4424461			6	0.0	0.0	0.0	0	0	0			2018 - 2019	2019 - 2020	2020 - 2021	2021 - 2022	
			CAPITAL							FTA	0	0	0	6,000		

MIAMI-DADE TRANSPORTATION PLANNING ORGANIZATION
TRANSPORTATION IMPROVEMENT PROGRAM
FEDERALLY-FUNDED PROJECTS

TPO Project No	Facility/Project Name		County	Type of Work							Federal Funding Components	5-Yr Page Ref
Agency Project No	From / Location	To / Location	Old Item	Roadway ID	Length (miles)	Begin Point	End Point	Lanes				
								Exist	Improv	Add'l		

Yearly Total	98,427	99,488	93,377	93,418
4 Year Total			\$384,710	

MIAMI-DADE TRANSPORTATION PLANNING ORGANIZATION
TRANSPORTATION IMPROVEMENT PROGRAM
FEDERALLY-FUNDED PROJECTS

HIGHWAYS

TPO Project No	Facility/Project Name	County	Type of Work							Federal Funding Components					5-Yr Page Ref		
Agency Project No	From / Location	To / Location	Old Item	Roadway ID	Length (miles)	Begin Point	End Point	Lanes			Activity /Phase	Funding Source	Proposed Funding (\$000s)				A1-106
								Exist	Improv	Add'l			2018 - 2019	2019 - 2020	2020 - 2021	2021 - 2022	
DT2506541	DISTRICTWIDE COMMUNITY SAFETY		DIST/ST- WIDE	SAFETY PROJECT								Proposed Funding (\$000s)				A1-106	
2506541				12	0.0	0.0	0.0	0	0	0			2018 - 2019	2019 - 2020	2020 - 2021		2021 - 2022
				PRELIMINARY ENGINEERING							NHTS		30	30	30	30	
				PRELIMINARY ENGINEERING							NHTS		30	30	30	30	
DT2512657	BISCAYNE TRAIL SEG D, SW 328 ST/SW 117 AVE TO HOMESTEAD BAYFRONT PARK		MIAMI-DADE	BIKE PATH/TRAIL								Proposed Funding (\$000s)				A1-135	
2512657				18	0.0	0.0	0.0	0	0	0			2018 - 2019	2019 - 2020	2020 - 2021		2021 - 2022
				CONSTRUCTION							SA		5	0	0	0	
				CONSTRUCTION							TALT		957	0	0	0	
				CONSTRUCTION							TALU		888	0	0	0	
DT4055756	SW 312 ST/CAMPBELL DR		MIAMI-DADE	FLEXIBLE PAVEMENT RECONSTRUCT.								Proposed Funding (\$000s)				A1-142	
4055756	FROM SR 997/KROME AVE TO SR 5/US 1 (TRUCK BYPASS)			48	0.8	1.7	2.2	4	4	0			2018 - 2019	2019 - 2020	2020 - 2021		2021 - 2022
				RIGHT OF WAY							ACNP		1,604	0	0	0	
				RIGHT OF WAY							ACSA		4,479	0	0	0	
				RIGHT OF WAY							SA		3,400	7,350	0	0	
				RIGHT OF WAY							SU		3,905	0	0	0	
				CONSTRUCTION							ACSU		627	0	0	0	
				CONSTRUCTION							SA		51	0	0	0	
				CONSTRUCTION							SU		12,479	2,069	0	0	

MIAMI-DADE TRANSPORTATION PLANNING ORGANIZATION
TRANSPORTATION IMPROVEMENT PROGRAM
FEDERALLY-FUNDED PROJECTS

HIGHWAYS

TPO Project No	Facility/Project Name	County	Type of Work							Federal Funding Components					5-Yr Page Ref		
Agency Project No	From / Location	To / Location	Old Item	Roadway ID	Length (miles)	Begin Point	End Point	Lanes			Activity /Phase	Funding Source	2018 - 2019	2019 - 2020	2020 - 2021	2021 - 2022	
								Exist	Improv	Add'l							
			ALTERNATIVE CONTRACTING INCENTIVES							SU	0	0	0	690			
DT4055757	SW 336 ST/DAVIS PKWY		MIAMI-DADE	WIDEN/RESURFACE EXIST LANES						Activity /Phase	Funding Source	Proposed Funding (\$000s)				A1-143	
4055757	FROM W OF SR 997/KROME TO US 1 (TRUCK BYPASS) AVE			12	0.3	1.0	1.1	2	2			0	2018 - 2019	2019 - 2020	2020 - 2021		2021 - 2022
			CONSTRUCTION							SA	4,550	359	0	0			
			ALTERNATIVE CONTRACTING INCENTIVES							SA	0	0	0	134			
DT4056153	NW 87TH AVE		MIAMI-DADE	NEW ROAD CONSTRUCTION						Activity /Phase	Funding Source	Proposed Funding (\$000s)				A1-152	
4056153	FROM NW 74TH ST TO NW 103RD ST			6	2.0	1.0	3.0	0	0			4	2018 - 2019	2019 - 2020	2020 - 2021		2021 - 2022
			ALTERNATIVE CONTRACTING INCENTIVES							SU	1,000	0	0	0			
DT4149641	SR 9A/I-95		MIAMI-DADE	PD&E/EMO STUDY						Activity /Phase	Funding Source	Proposed Funding (\$000s)				A1-176	
4149641	FROM S OF SR 836/I-395 TO BROWARD COUNTYLINE			6	14.2	2.6	16.8	12	2			2	2018 - 2019	2019 - 2020	2020 - 2021		2021 - 2022
			PROJECT DEVELOPMENT AND ENVIRONMENTAL							ACNP	13,035	0	0	0			
DT4149647	SR 9A/I-95		MIAMI-DADE	PD&E/EMO STUDY						Activity /Phase	Funding Source	Proposed Funding (\$000s)				A1-177	
4149647	FROM US 1/S DIXIE HIGHWAY TO SOUTH OF SR 90/SW 8 ST			6	1.6	0.7	1.6	6	5			0	2018 - 2019	2019 - 2020	2020 - 2021		2021 - 2022
			PRELIMINARY ENGINEERING							ACFP	0	0	0	10,340			

MIAMI-DADE TRANSPORTATION PLANNING ORGANIZATION
TRANSPORTATION IMPROVEMENT PROGRAM
FEDERALLY-FUNDED PROJECTS

HIGHWAYS

TPO Project No	Facility/Project Name	County	Type of Work							Federal Funding Components					5-Yr Page Ref		
Agency Project No	From / Location	To / Location	Old Item	Roadway ID	Length (miles)	Begin Point	End Point	Lanes			Activity /Phase	Funding Source	Proposed Funding (\$000s)				A1-178
								Exist	Improv	Add'l			2018 - 2019	2019 - 2020	2020 - 2021	2021 - 2022	
DT4149648	SR 9A/I-95		MIAMI-DADE	PD&E/EMO STUDY													A1-178
4149648	FROM NORTH OF SR 90/SW TO SOUTH OF SR 836/I-395 8 ST			6	1.0	1.6	2.6	3	3	0			2018 - 2019	2019 - 2020	2020 - 2021	2021 - 2022	
				PRELIMINARY ENGINEERING							ACFP	0	0	0	5,720		
DT4184235	SR 826/PALMETTO EXPRESSWAY		MIAMI-DADE	ADD SPECIAL USE LANE									Proposed Funding (\$000s)				A1-191
4184235	FROM I-75			6	7.1	16.1	22.2	6	6	4			2018 - 2019	2019 - 2020	2020 - 2021	2021 - 2022	
				RAILROAD & UTILITIES							ACNP	0	0	89,594	0		
DT4209172	OVERTOWN GREENWAY ALONG NW 11 ST		MIAMI-DADE	BIKE PATH/TRAIL									Proposed Funding (\$000s)				A1-193
4209172	FROM NW 7 AVE			18	0.0	0.0	0.0	0	0	0			2018 - 2019	2019 - 2020	2020 - 2021	2021 - 2022	
				CONSTRUCTION							SA	2	0	0	0		
				CONSTRUCTION							TALU	701	0	0	0		
				CONSTRUCTION							HPP	122	0	0	0		
DT4232514	SR 25/OKEECHOBEE RD		MIAMI-DADE	ADD LANES & REHABILITATE PVMNT									Proposed Funding (\$000s)				A1-202
4232514	FROM E OF NW 116 WAY			6	1.4	8.1	9.3	6	6	2			2018 - 2019	2019 - 2020	2020 - 2021	2021 - 2022	
				RIGHT OF WAY							ACNP	500	313	0	0		

MIAMI-DADE TRANSPORTATION PLANNING ORGANIZATION
TRANSPORTATION IMPROVEMENT PROGRAM
FEDERALLY-FUNDED PROJECTS

HIGHWAYS

TPO Project No	Facility/Project Name		County	Type of Work							Federal Funding Components				5-Yr Page Ref		
Agency Project No	From / Location	To / Location	Old Item	Roadway ID	Length (miles)	Begin Point	End Point	Lanes			Activity /Phase	Funding Source	Proposed Funding (\$000s)				A1-204
								Exist	Improv	Add'l			2018 - 2019	2019 - 2020	2020 - 2021	2021 - 2022	
DT4232515	SR 25/OKEECHOBEE RD		MIAMI-DADE	ADD LANES & REHABILITATE PAVEMENT							Activity /Phase	Funding Source	Proposed Funding (\$000s)				A1-204
4232515	FROM E OF NW 107 AVE	TO E OF NW 116 WAY (CONCRETE)		6	1.8	6.3	8.1	6	6	2			2018 - 2019	2019 - 2020	2020 - 2021	2021 - 2022	
				CONSTRUCTION							ACNP	0	0	55,390	0		
DT4244071	SR 968/SW 1ST ST		MIAMI-DADE	BRIDGE REPLACEMENT							Activity /Phase	Funding Source	Proposed Funding (\$000s)				A1-209
4244071	AT MIAMI RIVER (BRIDGE #870660)			12	0.4	1.9	2.4	4	0	0			2018 - 2019	2019 - 2020	2020 - 2021	2021 - 2022	
				CONSTRUCTION							ACBR	2,712	0	0	0		
				ALTERNATIVE CONTRACTING INCENTIVES							ACBR	0	0	0	4,200		
DT4256372	SR 7/US 441 SB		MIAMI-DADE	RESURFACING							Activity /Phase	Funding Source	Proposed Funding (\$000s)				A1-213
4256372	FROM NW 2ND AVE	TO BRIDGE #870045 (TURNPIKE CONNECTOR)		6	0.6	0.1	0.3	1	1	0			2018 - 2019	2019 - 2020	2020 - 2021	2021 - 2022	
				CONSTRUCTION							NHRE	708	0	0	0		
DT4259792	SR 25/OKEECHOBEE RD		MIAMI-DADE	RESURFACING							Activity /Phase	Funding Source	Proposed Funding (\$000s)				A1-216
4259792	FROM W OF SE 7 AVE	TO N OF NW 36 ST		18	1.5	14.7	15.2	2	2	0			2018 - 2019	2019 - 2020	2020 - 2021	2021 - 2022	
				CONSTRUCTION							ACSA	188	0	0	0		
				CONSTRUCTION							HSP	87	0	0	0		
				ALTERNATIVE CONTRACTING INCENTIVES							SA	150	0	0	0		

MIAMI-DADE TRANSPORTATION PLANNING ORGANIZATION
TRANSPORTATION IMPROVEMENT PROGRAM
FEDERALLY-FUNDED PROJECTS

HIGHWAYS

TPO Project No	Facility/Project Name	County	Type of Work							Federal Funding Components				5-Yr Page Ref		
Agency Project No	From / Location	To / Location	Old Item	Roadway ID	Length (miles)	Begin Point	End Point	Lanes			Activity /Phase	Funding Source	2018 - 2019	2019 - 2020	2020 - 2021	2021 - 2022
								Exist	Improv	Add'l						
DT4261131	NW 34 AVE OVER COMFORT CANAL (CITY OF MIAMI)	MIAMI-DADE	BRIDGE REPLACEMENT							Activity /Phase	Funding Source	Proposed Funding (\$000s)				A1-218
4261131			18	0.0	0.5	0.5	2	0	0			2018 - 2019	2019 - 2020	2020 - 2021	2021 - 2022	
			RAILROAD & UTILITIES							ACBR	100	0	0	0		
			CONSTRUCTION							ACBR	1,588	0	0	0		
			CONSTRUCTION							SA	196	0	0	0		
DT4273691	SR 997/KROME AVE	MIAMI-DADE	ADD LANES & RECONSTRUCT							Activity /Phase	Funding Source	Proposed Funding (\$000s)				A1-219
4273691	FROM SW 296 ST	TO S OF SW 232 ST	12	3.7	3.8	7.5	2	2	2			2018 - 2019	2019 - 2020	2020 - 2021	2021 - 2022	
			CONSTRUCTION							ACNP	36,027	5,275	0	0		
			ALTERNATIVE CONTRACTING INCENTIVES							ACNP	0	0	0	820		
DT4273692	SR 997/KROME AVE	MIAMI-DADE	ADD LANES & RECONSTRUCT							Activity /Phase	Funding Source	Proposed Funding (\$000s)				A1-220
4273692	FROM SW 232 ST	TO S OF SW 184TH ST/EUREKA DR	18	3.3	7.5	10.8	2	2	2			2018 - 2019	2019 - 2020	2020 - 2021	2021 - 2022	
			CONSTRUCTION							ACNP	4,050	0	0	0		
			CONSTRUCTION							HSP	62	0	0	0		
			CONSTRUCTION							ACNP	83	0	0	0		
DT4273693	SR 997/KROME AVE	MIAMI-DADE	ADD LANES & RECONSTRUCT							Activity /Phase	Funding Source	Proposed Funding (\$000s)				A1-222
4273693	FROM SW 184 ST	TO S OF SW 136 ST	6	3.0	10.8	13.8	2	2	2			2018 - 2019	2019 - 2020	2020 - 2021	2021 - 2022	

MIAMI-DADE TRANSPORTATION PLANNING ORGANIZATION
TRANSPORTATION IMPROVEMENT PROGRAM
FEDERALLY-FUNDED PROJECTS

HIGHWAYS

TPO Project No	Facility/Project Name	County	Type of Work							Federal Funding Components						5-Yr Page Ref	
Agency Project No	From / Location	To / Location	Old Item	Roadway ID	Length (miles)	Begin Point	End Point	Lanes			Activity /Phase	Funding Source	Funding				Total
								Exist	Improv	Add'l			ACNP	2,962	0	0	
			CONSTRUCTION							ACNP	2,962	0	0	0			
DT4275182	SR 860/MIAMI GARDENS DR/NW 183 ST		MIAMI-DADE	RESURFACING						Activity /Phase	Funding Source	Proposed Funding (\$000s)				A1-225	
4275182	FROM E OF NW 57 AVE TO W OF NW 27 AVE			6	2.8	1.2	2.8	6	6			0	2018 - 2019	2019 - 2020	2020 - 2021		2021 - 2022
			PRELIMINARY ENGINEERING						SA	850	0	0	0				
DT4282782	SR 944/NW/NE 54TH ST		MIAMI-DADE	RESURFACING						Activity /Phase	Funding Source	Proposed Funding (\$000s)				A1-228	
4282782	FROM E OF NW 7 AVE TO BISCAYNE BOULEVARD			6	1.3	4.5	5.8	4	4			0	2018 - 2019	2019 - 2020	2020 - 2021		2021 - 2022
			ALTERNATIVE CONTRACTING INCENTIVES						SA	100	0	0	0				
DT4283581	SR 826/PALMETTO EXPRESSWAY SR 826 EB RAMP TO SR 9A/I-95 NB		MIAMI-DADE	INTERCHANGE RAMP (NEW)						Activity /Phase	Funding Source	Proposed Funding (\$000s)				A1-231	
4283581				6	4.4	22.8	24.0	8	8			0	2018 - 2019	2019 - 2020	2020 - 2021		2021 - 2022
			CONSTRUCTION						ACNP	0	0	22,924	0				
DT4283584	GOLDEN GLADES INTERCHANGE VARIOUS RAMP IMPROVEMENTS		MIAMI-DADE	INTERCHANGE RAMP (NEW)						Activity /Phase	Funding Source	Proposed Funding (\$000s)				A1-234	
4283584				6	1.8	0.4	0.7	3	3			1	2018 - 2019	2019 - 2020	2020 - 2021		2021 - 2022
			CONSTRUCTION						ACNP	0	0	54,575	0				

HIGHWAYS

DT4290222	SR 922/NW 125 ST	MIAMI-DADE	INTERSECTION IMPROVEMENT							Activity /Phase	Funding Source	Proposed Funding (\$000s)				A1-238
4290222	FROM NW 6 COURT TO NW 6 AVE		12	0.1	0.0	0.1	4	4	0			2018 - 2019	2019 - 2020	2020 - 2021	2021 - 2022	
			CONSTRUCTION							HSP	82	0	0	0		
			CONSTRUCTION							SA	31	0	0	0		

MIAMI-DADE TRANSPORTATION PLANNING ORGANIZATION
TRANSPORTATION IMPROVEMENT PROGRAM
FEDERALLY-FUNDED PROJECTS

HIGHWAYS

TPO Project No	Facility/Project Name		County	Type of Work							Federal Funding Components				5-Yr Page Ref		
Agency Project No	From / Location	To / Location	Old Item	Roadway ID	Length (miles)	Begin Point	End Point	Lanes			Activity /Phase	Funding Source	Proposed Funding (\$000s)				A1-243
								Exist	Improv	Add'l			2018 - 2019	2019 - 2020	2020 - 2021	2021 - 2022	
DT4291852	SR 9/NW 27 AVE		MIAMI-DADE	RESURFACING							Activity /Phase	Funding Source	Proposed Funding (\$000s)				A1-243
4291852	FROM NW 39 ST	TO S OF NW 79 ST		6	2.3	5.0	7.2	4	4	0			2018 - 2019	2019 - 2020	2020 - 2021	2021 - 2022	
				CONSTRUCTION							SA	0	0	0	1,985		
DT4291864	SR 817/NW 27 AVE		MIAMI-DADE	INTERSECTION IMPROVEMENT							Activity /Phase	Funding Source	Proposed Funding (\$000s)				A1-247
4291864				6	0.9	0.0	0.0	0	0	0			2018 - 2019	2019 - 2020	2020 - 2021	2021 - 2022	
				CONSTRUCTION							HSP	0	0	0	545		
DT4291931	SR 907/ALTON RD		MIAMI-DADE	FLEXIBLE PAVEMENT RECONSTRUCT.							Activity /Phase	Funding Source	Proposed Funding (\$000s)				A1-248
4291931	FROM MICHIGAN AVE	TO S OF ED SULLIVAN DR/43 ST		6	1.3	1.7	2.6	4	4	0			2018 - 2019	2019 - 2020	2020 - 2021	2021 - 2022	
				CONSTRUCTION							SA	0	0	8,495	0		
DT4293003	SR 9A/I-95		MIAMI-DADE	RIGID PAVEMENT RECONSTRUCTION							Activity /Phase	Funding Source	Proposed Funding (\$000s)				A1-259
4293003	FROM NW 29 ST	TO NW 131 ST		12	10.3	5.2	10.5	4	4	0			2018 - 2019	2019 - 2020	2020 - 2021	2021 - 2022	
				DESIGN/BUILD							ACNP	1,231	0	0	0		
				ALTERNATIVE CONTRACTING INCENTIVES							ACNP	1,320	0	0	0		

MIAMI-DADE TRANSPORTATION PLANNING ORGANIZATION
TRANSPORTATION IMPROVEMENT PROGRAM
FEDERALLY-FUNDED PROJECTS

HIGHWAYS

TPO Project No	Facility/Project Name	County	Type of Work							Federal Funding Components				5-Yr Page Ref			
Agency Project No	From / Location	To / Location	Old Item	Roadway ID	Length (miles)	Begin Point	End Point	Lanes			Activity /Phase	Funding Source	Proposed Funding (\$000s)				A1-261
								Exist	Improv	Add'l			2018 - 2019	2019 - 2020	2020 - 2021	2021 - 2022	
DT4293004	SR 925/NW 3RD COURT & NW 3RD AVE		MIAMI-DADE	RESURFACING							Activity /Phase	Funding Source	Proposed Funding (\$000s)				A1-261
4293004	FROM NW 1ST ST TO NW 8TH ST			6	1.2	0.1	0.6	2	2	0			2018 - 2019	2019 - 2020	2020 - 2021	2021 - 2022	
				CONSTRUCTION							SA	0	4,111	0	0		
DT4293412	SR 994/QUAIL ROOST/SW 186 ST		MIAMI-DADE	RESURFACING							Activity /Phase	Funding Source	Proposed Funding (\$000s)				A1-263
4293412	FROM EAST OF HEFT TO US 1/S DIXIE HWY			6	0.9	7.1	8.1	4	4	0			2018 - 2019	2019 - 2020	2020 - 2021	2021 - 2022	
				CONSTRUCTION							SA	0	0	541	0		
DT4293413	SR 994/QUAIL ROOST		MIAMI-DADE	RESURFACING							Activity /Phase	Funding Source	Proposed Funding (\$000s)				A1-263
4293413	FROM W OF SW 127 AVE TO W OF SW 113 AVE			6	1.9	5.1	6.8	4	4	0			2018 - 2019	2019 - 2020	2020 - 2021	2021 - 2022	
				CONSTRUCTION							SA	0	0	1,247	0		
DT4293414	SR 994/QUAIL ROOST		MIAMI-DADE	INTERSECTION IMPROVEMENT							Activity /Phase	Funding Source	Proposed Funding (\$000s)				A1-264
4293414	AT HOMESTEAD AVE			6	0.0	0.0	0.0	0	0	0			2018 - 2019	2019 - 2020	2020 - 2021	2021 - 2022	
				CONSTRUCTION							HSP	0	0	0	174		
DT4293415	SR 994/QUAIL ROOST		MIAMI-DADE	INTERSECTION IMPROVEMENT							Activity /Phase	Funding Source	Proposed Funding (\$000s)				A1-265
4293415	AT SW 122 AVE & SW 117 AVE			6	0.0	0.0	0.0	0	0	0			2018 - 2019	2019 - 2020	2020 - 2021	2021 - 2022	

MIAMI-DADE TRANSPORTATION PLANNING ORGANIZATION
TRANSPORTATION IMPROVEMENT PROGRAM
FEDERALLY-FUNDED PROJECTS

HIGHWAYS

TPO Project No	Facility/Project Name	County	Type of Work							Federal Funding Components					5-Yr Page Ref	
Agency Project No	From / Location	To / Location	Old Item	Roadway ID	Length (miles)	Begin Point	End Point	Lanes			Activity /Phase	Funding Source	2018 - 2019	2019 - 2020	2020 - 2021	2021 - 2022
								Exist	Improv	Add'l						
			CONSTRUCTION							HSP	0	0	0	463		
DT4293453	SR 969/MILAM DAIRY RD/NW 72 AVE	MIAMI-DADE	RESURFACING							Activity /Phase	Funding Source	Proposed Funding (\$000s)				A1-268
4293453	FROM N OF W FLAGLER ST	TO S OF NW 7 ST	6	0.4	0.0	0.4	6	6	0			2018 - 2019	2019 - 2020	2020 - 2021	2021 - 2022	
			CONSTRUCTION							SA	0	0	576	0		
DT4300291	ATLANTIC ISLE	MIAMI-DADE	BRIDGE-REPAIR/REHABILITATION							Activity /Phase	Funding Source	Proposed Funding (\$000s)				A1-276
4300291	AT WEST OF SR A1A (BRIDGE #874218)		6	0.0	0.3	0.3	2	0	0			2018 - 2019	2019 - 2020	2020 - 2021	2021 - 2022	
			CONSTRUCTION							ACBZ	436	0	0	0		
DT4301612	DISTRICTWIDE RESIDENCY CEI CONSULTANT FOR LAP OVERSIGHT	DIST/ST- WIDE	INSPECT CONSTRUCTION PROJS.							Activity /Phase	Funding Source	Proposed Funding (\$000s)				A1-277
4301612			24	0.0	0.0	0.0	0	0	0			2018 - 2019	2019 - 2020	2020 - 2021	2021 - 2022	
			CONSTRUCTION							SA	0	0	0	380		
			CONSTRUCTION							SA	380	460	0	0		
			CONSTRUCTION							SA	0	0	0	380		
			CONSTRUCTION							SA	380	460	0	0		
DT4304441	SR 907/ALTON RD	MIAMI-DADE	FLEXIBLE PAVEMENT RECONSTRUCT.							Activity /Phase	Funding Source	Proposed Funding (\$000s)				A1-283
4304441	FROM S OF 43RD ST	TO N OF WEST 48TH ST	6	0.9	2.9	3.8	2	2	0			2018 - 2019	2019 - 2020	2020 - 2021	2021 - 2022	
			CONSTRUCTION							SA	0	0	0	10,199		

MIAMI-DADE TRANSPORTATION PLANNING ORGANIZATION
TRANSPORTATION IMPROVEMENT PROGRAM
FEDERALLY-FUNDED PROJECTS

HIGHWAYS

TPO Project No	Facility/Project Name	County	Type of Work							Federal Funding Components					5-Yr Page Ref		
Agency Project No	From / Location	To / Location	Old Item	Roadway ID	Length (miles)	Begin Point	End Point	Lanes			Activity /Phase	Funding Source	Proposed Funding (\$000s)				A1-285
								Exist	Improv	Add'l			2018 - 2019	2019 - 2020	2020 - 2021	2021 - 2022	
DT4304442	SR 907/ALTON RD		MIAMI-DADE	FLEXIBLE PAVEMENT RECONSTRUCT.							Activity /Phase	Funding Source	Proposed Funding (\$000s)				A1-285
4304442	FROM N OF WEST 48TH ST TO E OF ALLISON RD			6	1.8	3.8	5.5	2	2	0			2018 - 2019	2019 - 2020	2020 - 2021	2021 - 2022	
				CONSTRUCTION							SA	0	0	18,392	0		
DT4306371	SR 847/NW 47 AVE		MIAMI-DADE	ADD LANES & RECONSTRUCT							Activity /Phase	Funding Source	Proposed Funding (\$000s)				A1-286
4306371	FROM SR 860/NW 183 ST TO N OF NW 199 ST			6	1.3	0.1	1.3	2	2	2			2018 - 2019	2019 - 2020	2020 - 2021	2021 - 2022	
				CONSTRUCTION							SU	3,495	0	0	0		
DT4306373	SR 847/NW 47 AVE		MIAMI-DADE	ADD LANES & RECONSTRUCT							Activity /Phase	Funding Source	Proposed Funding (\$000s)				A1-289
4306373	FROM N OF NW 199 ST TO PREMIER PARKWAY (BROWARD)			6	1.1	1.5	2.1	2	2	4			2018 - 2019	2019 - 2020	2020 - 2021	2021 - 2022	
				CONSTRUCTION							SU	2,467	0	0	0		
DT4307633	SR 93/I-75		MIAMI-DADE	ADD SPECIAL USE LANE							Activity /Phase	Funding Source	Proposed Funding (\$000s)				A1-291
4307633	FROM S OF NW 170 ST TO MIAMI-DADE COUNTY LINE			6	2.0	3.5	5.4	8	0	0			2018 - 2019	2019 - 2020	2020 - 2021	2021 - 2022	
				CONSTRUCTION							ACNP	500	0	0	0		
DT4308083	SR 860/MIAMI GARDENS DR		MIAMI-DADE	INTERSECTION IMPROVEMENT							Activity /Phase	Funding Source	Proposed Funding (\$000s)				A1-295
4308083	AT BISCAYNE BLVD			6	0.1	0.0	0.0	0	0	0			2018 - 2019	2019 - 2020	2020 - 2021	2021 - 2022	

MIAMI-DADE TRANSPORTATION PLANNING ORGANIZATION
TRANSPORTATION IMPROVEMENT PROGRAM
FEDERALLY-FUNDED PROJECTS

HIGHWAYS

TPO Project No	Facility/Project Name	County	Type of Work								Federal Funding Components						5-Yr Page Ref
Agency Project No	From / Location	To / Location	Old Item	Roadway ID	Length (miles)	Begin Point	End Point	Lanes			Activity /Phase	Funding Source	Proposed Funding (\$000s)				A1-299
								Exist	Improv	Add'l			2018 - 2019	2019 - 2020	2020 - 2021	2021 - 2022	
			CONSTRUCTION								HSP	0	0	0	1,317		
DT4308174	SR 7/US 441/NW 7 AVE		MIAMI-DADE	RESURFACING						Activity /Phase	Funding Source	Proposed Funding (\$000s)				A1-299	
4308174	FROM S OF NW 117 ST TO S OF BISCAYNE CANAL			12	2.4	8.2	10.5	6	4			0	2018 - 2019	2019 - 2020	2020 - 2021		2021 - 2022
			CONSTRUCTION								HSP	0	650	0	0		
			CONSTRUCTION								SA	0	3,141	0	0		
DT4309491	SR A1A/COLLINS AVE		MIAMI-DADE	RESURFACING						Activity /Phase	Funding Source	Proposed Funding (\$000s)				A1-301	
4309491	FROM BAYVIEW DR TO SR 856/192 ST			6	2.2	14.0	16.3	3	3			0	2018 - 2019	2019 - 2020	2020 - 2021		2021 - 2022
			ALTERNATIVE CONTRACTING INCENTIVES								SA	200	0	0	0		
DT4311701	SR 94/KENDALL DR		MIAMI-DADE	RESURFACING						Activity /Phase	Funding Source	Proposed Funding (\$000s)				A1-304	
4311701	FROM SW 97 AVE TO SW 79 AVE			12	1.7	8.2	9.9	6	6			0	2018 - 2019	2019 - 2020	2020 - 2021		2021 - 2022
			CONSTRUCTION								HSP	56	0	0	0		
			CONSTRUCTION								SA	184	0	0	0		
DT4311702	SR 94/KENDALL DR		MIAMI-DADE	RESURFACING						Activity /Phase	Funding Source	Proposed Funding (\$000s)				A1-306	
4311702	FROM SW 102 AVE TO SW 97 AVE			6	0.5	7.6	8.2	6	6			0	2018 - 2019	2019 - 2020	2020 - 2021		2021 - 2022
			CONSTRUCTION								SA	134	0	0	0		

MIAMI-DADE TRANSPORTATION PLANNING ORGANIZATION
TRANSPORTATION IMPROVEMENT PROGRAM
FEDERALLY-FUNDED PROJECTS

HIGHWAYS

TPO Project No	Facility/Project Name	County	Type of Work							Federal Funding Components					5-Yr Page Ref		
Agency Project No	From / Location	To / Location	Old Item	Roadway ID	Length (miles)	Begin Point	End Point	Lanes			Activity /Phase	Funding Source	Proposed Funding (\$000s)				A1-307
								Exist	Improv	Add'l			2018 - 2019	2019 - 2020	2020 - 2021	2021 - 2022	
DT4311703	SR 94/KENDALL DR		MIAMI-DADE	RESURFACING							Activity /Phase	Funding Source	Proposed Funding (\$000s)				A1-307
4311703	FROM SW 7500 BLOCK/SW 73 PLACE TO US 1/S DIXIE HWY			6	0.8	10.2	10.7	3	3	0			2018 - 2019	2019 - 2020	2020 - 2021	2021 - 2022	
				CONSTRUCTION							SA	1,219	0	0	0		
DT4311704	SR 94/KENDALL DR		MIAMI-DADE	INTERSECTION IMPROVEMENT							Activity /Phase	Funding Source	Proposed Funding (\$000s)				A1-308
4311704	FROM SW 77 AVE TO US 1			18	0.7	10.0	10.7	6	6	0			2018 - 2019	2019 - 2020	2020 - 2021	2021 - 2022	
				CONSTRUCTION							ACNP	2,421	0	0	0		
				CONSTRUCTION							HSP	175	0	0	0		
				CONSTRUCTION							SA	57	0	0	0		
DT4311705	SR 94/KENDALL DR		MIAMI-DADE	INTERSECTION IMPROVEMENT							Activity /Phase	Funding Source	Proposed Funding (\$000s)				A1-309
4311705	FROM SW 99 COURT TO SW 97 AVE			6	0.4	10.4	10.7	3	3	0			2018 - 2019	2019 - 2020	2020 - 2021	2021 - 2022	
				CONSTRUCTION							HSP	99	0	0	0		
DT4324091	NE 183RD ST		MIAMI-DADE	BIKE PATH/TRAIL							Activity /Phase	Funding Source	Proposed Funding (\$000s)				A1-321
4324091	FROM NE 11 AVE TO NE 19 AVE			12	0.0	0.0	0.0	0	0	0			2018 - 2019	2019 - 2020	2020 - 2021	2021 - 2022	
				CONSTRUCTION							SA	5	0	0	0		
				CONSTRUCTION							TALU	318	0	0	0		

MIAMI-DADE TRANSPORTATION PLANNING ORGANIZATION
TRANSPORTATION IMPROVEMENT PROGRAM
FEDERALLY-FUNDED PROJECTS

HIGHWAYS

TPO Project No	Facility/Project Name		County	Type of Work							Federal Funding Components					5-Yr Page Ref	
Agency Project No	From / Location To / Location		Old Item	Roadway ID	Length (miles)	Begin Point	End Point	Lanes			Activity /Phase	Funding Source	Proposed Funding (\$000s)				A1-331
								Exist	Improv	Add'l			2018 - 2019	2019 - 2020	2020 - 2021	2021 - 2022	
DT4327484	SR 933/NW 12 AVE		MIAMI-DADE	RESURFACING - RIDE ONLY							Activity /Phase	Funding Source	Proposed Funding (\$000s)				A1-331
4327484	FROM S OF NW 20 ST TO N OF NW 29 ST			6	0.6	0.0	0.0	0	0	0			2018 - 2019	2019 - 2020	2020 - 2021	2021 - 2022	
				CONSTRUCTION							SA	0	0	1,622	0		
DT4332642	SR 94/KENDALL DR/SW 88 ST		MIAMI-DADE	RESURFACING							Activity /Phase	Funding Source	Proposed Funding (\$000s)				A1-333
4332642	FROM E OF SW 132 AVE TO E OF SW 122 AVE			6	0.7	4.8	5.4	4	4	0			2018 - 2019	2019 - 2020	2020 - 2021	2021 - 2022	
				CONSTRUCTION							SA	0	699	0	0		
DT4332643	SR 94/KENDALL DR/SW 88 ST		MIAMI-DADE	RESURFACING							Activity /Phase	Funding Source	Proposed Funding (\$000s)				A1-334
4332643	FROM E OF SW 150 AVE TO E OF SW 132 AVE			12	2.1	2.7	4.8	6	6	0			2018 - 2019	2019 - 2020	2020 - 2021	2021 - 2022	
				CONSTRUCTION							HSP	0	0	865	0		
				CONSTRUCTION							SA	0	0	541	0		
DT4334553	SR 5/US 1/S DIXIE HWY		MIAMI-DADE	RESURFACING							Activity /Phase	Funding Source	Proposed Funding (\$000s)				A1-339
4334553	FROM RIVIERA DR TO SW 27 AVE (WITH EXCEPTION)			6	1.9	4.4	6.4	6	6	0			2018 - 2019	2019 - 2020	2020 - 2021	2021 - 2022	
				CONSTRUCTION							SA	0	705	0	0		

MIAMI-DADE TRANSPORTATION PLANNING ORGANIZATION
TRANSPORTATION IMPROVEMENT PROGRAM
FEDERALLY-FUNDED PROJECTS

HIGHWAYS

TPO Project No	Facility/Project Name	County	Type of Work							Federal Funding Components				5-Yr Page Ref			
Agency Project No	From / Location	To / Location	Old Item	Roadway ID	Length (miles)	Begin Point	End Point	Lanes			Activity /Phase	Funding Source	Proposed Funding (\$000s)				A1-340
								Exist	Improv	Add'l			2018 - 2019	2019 - 2020	2020 - 2021	2021 - 2022	
DT4334554	SR 5/US 1/S DIXIE HWY		MIAMI-DADE	RESURFACING							Activity /Phase	Funding Source	Proposed Funding (\$000s)				A1-340
4334554	FROM EAST OF SR 9/SW 27 TO SR 9A/I-95 AVE			6	1.8	6.6	8.4	3	3	0			2018 - 2019	2019 - 2020	2020 - 2021	2021 - 2022	
				CONSTRUCTION							SA	3,700	0	0	0		
DT4346051	91 ST/SURFSIDE ST INDIAN CREEK BRIDGE (BRIDGE #876100)		MIAMI-DADE	PD&E/EMO STUDY							Activity /Phase	Funding Source	Proposed Funding (\$000s)				A1-342
4346051				6	0.1	0.1	0.2	4	2	0			2018 - 2019	2019 - 2020	2020 - 2021	2021 - 2022	
				PROJECT DEVELOPMENT AND ENVIRONMENTAL							SU	0	0	1,515	0		
DT4346921	SOUTH MIAMI AVE		MIAMI-DADE	BIKE LANE/SIDEWALK							Activity /Phase	Funding Source	Proposed Funding (\$000s)				A1-344
4346921	FROM SW 10 ST TO SW 9 ST			12	0.1	0.1	0.2	2	0	0			2018 - 2019	2019 - 2020	2020 - 2021	2021 - 2022	
				CONSTRUCTION							SA	5	0	0	0		
				CONSTRUCTION							TALU	400	0	0	0		
DT4347684	SR 932/NW 103 ST/W 49 ST AND LEJEUNE RD/E 8TH AVE		MIAMI-DADE	INTERSECTION IMPROVEMENT							Activity /Phase	Funding Source	Proposed Funding (\$000s)				A1-349
4347684				12	0.0	0.0	0.0	0	0	0			2018 - 2019	2019 - 2020	2020 - 2021	2021 - 2022	
				PRELIMINARY ENGINEERING							HSID	116	0	0	0		
				CONSTRUCTION							HSP	0	0	0	565		

MIAMI-DADE TRANSPORTATION PLANNING ORGANIZATION
TRANSPORTATION IMPROVEMENT PROGRAM
FEDERALLY-FUNDED PROJECTS

HIGHWAYS

TPO Project No	Facility/Project Name		County	Type of Work							Federal Funding Components				5-Yr Page Ref		
Agency Project No	From / Location To / Location		Old Item	Roadway ID	Length (miles)	Begin Point	End Point	Lanes			Activity /Phase	Funding Source	2018 - 2019	2019 - 2020	2020 - 2021	2021 - 2022	
								Exist	Improv	Add'l							
DT4355071	CITY OF MIAMI ALONG NW 17 ST		MIAMI-DADE	BIKE PATH/TRAIL									Proposed Funding (\$000s)				A1-359
4355071	BETWEEN NW 7 AVE AND NW 9 AVE			6	0.0	0.0	0.0	0	0	0							
				CONSTRUCTION							TALU		0	0	123	0	
DT4355091	TOWN OF MIAMI LAKES TOWNWIDE BICYCLE/ PEDESTRIAN IMPROVEMENTS		MIAMI-DADE	BIKE PATH/TRAIL									Proposed Funding (\$000s)				A1-360
4355091				18	0.0	0.0	0.0	0	0	0			2018 - 2019	2019 - 2020	2020 - 2021	2021 - 2022	
				CONSTRUCTION							SA		2	0	0	0	
				CONSTRUCTION							TALT		801	0	0	0	
				CONSTRUCTION							TALU		199	0	0	0	
DT4357601	SR 826/PALMETTO EXPRESSWAY		MIAMI-DADE	ADD LANES & RECONSTRUCT									Proposed Funding (\$000s)				A1-362
4357601	FROM I-75	TO N OF CANAL C-8 BRIDGE (APPROX NW 162 ST)		18	1.9	15.0	16.9	3	3	1			2018 - 2019	2019 - 2020	2020 - 2021	2021 - 2022	
				RIGHT OF WAY							ACNP		10,000	763	0	0	
				RIGHT OF WAY							SU		0	8,650	0	0	
				CONSTRUCTION							ACNP		0	0	0	78,828	
DT4357602	SR 826/PALMETTO EXPRESSWAY		MIAMI-DADE	ADD LANES & RECONSTRUCT									Proposed Funding (\$000s)				A1-364
4357602	FROM N OF CANAL C-8 BRIDGE (NW 162 ST)	TO E OF NW 67 AVE		12	1.6	16.9	18.4	6	6	4			2018 - 2019	2019 - 2020	2020 - 2021	2021 - 2022	
				RIGHT OF WAY							ACNP		4,500	2,500	0	0	

MIAMI-DADE TRANSPORTATION PLANNING ORGANIZATION
TRANSPORTATION IMPROVEMENT PROGRAM
FEDERALLY-FUNDED PROJECTS

HIGHWAYS

TPO Project No	Facility/Project Name		County	Type of Work							Federal Funding Components					5-Yr Page Ref	
Agency Project No	From / Location	To / Location	Old Item	Roadway ID	Length (miles)	Begin Point	End Point	Lanes			Activity /Phase	Funding Source	Proposed Funding (\$000s)				A1-370
								Exist	Improv	Add'l			2018 - 2019	2019 - 2020	2020 - 2021	2021 - 2022	
				CONSTRUCTION							ACNP	0	0	0	88,414		
DT4358431	SR 112/I-195 FRONTAGE RD & RAMP REALIGNMENT (MIAMI DESIGN DISTRICT)		MIAMI-DADE	NEW ROAD CONSTRUCTION							Activity /Phase	Funding Source	Proposed Funding (\$000s)				A1-370
4358431				6	0.5	1.1	1.3	6	0	0			2018 - 2019	2019 - 2020	2020 - 2021	2021 - 2022	
				CONSTRUCTION							ACNP	0	4,862	0	0		
DT4363551	SR 976/SW 40 ST		MIAMI-DADE	RESURFACING							Activity /Phase	Funding Source	Proposed Funding (\$000s)				A1-376
4363551	FROM E OF SW 102 AVE	TO E OF SW 87 AVE/GALLOWAY RD		6	1.6	1.7	3.3	6	6	0			2018 - 2019	2019 - 2020	2020 - 2021	2021 - 2022	
				ALTERNATIVE CONTRACTING INCENTIVES							SA	160	0	0	0		
DT4363552	SR 976/SW 40 ST		MIAMI-DADE	RESURFACING							Activity /Phase	Funding Source	Proposed Funding (\$000s)				A1-377
4363552	FROM EAST OF SW 117 AVE	TO EAST OF SW 102 AVE		6	1.5	0.2	1.7	6	6	0			2018 - 2019	2019 - 2020	2020 - 2021	2021 - 2022	
				CONSTRUCTION							NHRE	0	1,089	0	0		
DT4364041	SR 934/E 25 ST/NW 79 ST		MIAMI-DADE	INTERSECTION IMPROVEMENT							Activity /Phase	Funding Source	Proposed Funding (\$000s)				A1-379
4364041	FROM E 4 AVE/NW 47 AVE	TO E 12 AVE/NW 37 AVE		6	1.0	34.4	35.4	2	2	0			2018 - 2019	2019 - 2020	2020 - 2021	2021 - 2022	
				CONSTRUCTION							HSP	1,107	0	0	0		

MIAMI-DADE TRANSPORTATION PLANNING ORGANIZATION
TRANSPORTATION IMPROVEMENT PROGRAM
FEDERALLY-FUNDED PROJECTS

HIGHWAYS

TPO Project No	Facility/Project Name	County	Type of Work							Federal Funding Components				5-Yr Page Ref				
Agency Project No	From / Location	To / Location	Old Item	Roadway ID	Length (miles)	Begin Point	End Point	Lanes			Activity /Phase	Funding Source	2018 - 2019	2019 - 2020	2020 - 2021	2021 - 2022		
								Exist	Improv	Add'l								
DT4364791	SR 934/NW 74 ST		MIAMI-DADE	INTERSECTION IMPROVEMENT							Activity /Phase	Funding Source	Proposed Funding (\$000s)				A1-380	
4364791	FROM E OF SR 826/PALMETTO EXPWY TO E OF NW 69 AVE			12	0.8	0.0	0.5	4	4	0			2018 - 2019	2019 - 2020	2020 - 2021	2021 - 2022		
				RIGHT OF WAY									SA	4,000	1,000	0		0
				CONSTRUCTION									ACNP	0	4,840	0		0
DT4366091	CITY OF MIAMI - METROMOVER STATION ACCESS IMPROVEMENTS		MIAMI-DADE	SIDEWALK							Activity /Phase	Funding Source	Proposed Funding (\$000s)				A1-393	
4366091				12	0.0	0.0	0.0	0	0	0			2018 - 2019	2019 - 2020	2020 - 2021	2021 - 2022		
				CONSTRUCTION									SA	5	0	0		0
				CONSTRUCTION									TALU	362	0	0		0
DT4366181	TOWN OF MIAMI LAKES - SIDEWALK IMPROVEMENTS		MIAMI-DADE	BIKE LANE/SIDEWALK							Activity /Phase	Funding Source	Proposed Funding (\$000s)				A1-394	
4366181				12	0.0	0.0	0.0	0	0	0			2018 - 2019	2019 - 2020	2020 - 2021	2021 - 2022		
				CONSTRUCTION									SA	5	0	0		0
				CONSTRUCTION									TALU	600	0	0		0
DT4366241	SR 922/NE 125 ST - DOWNTOWN NORTH MIAMI PEDESTRIAN ENHANCEMENT		MIAMI-DADE	SIDEWALK							Activity /Phase	Funding Source	Proposed Funding (\$000s)				A1-394	
4366241				18	0.5	1.5	2.0	4	0	0			2018 - 2019	2019 - 2020	2020 - 2021	2021 - 2022		
				CONSTRUCTION									SA	0	5	0		0
				CONSTRUCTION									TALT	0	80	0		0

MIAMI-DADE TRANSPORTATION PLANNING ORGANIZATION
TRANSPORTATION IMPROVEMENT PROGRAM
FEDERALLY-FUNDED PROJECTS

HIGHWAYS

TPO Project No	Facility/Project Name	County	Type of Work							Federal Funding Components						5-Yr Page Ref		
Agency Project No	From / Location	To / Location	Old Item	Roadway ID	Length (miles)	Begin Point	End Point	Lanes										
								Exist	Improv	Add'l								
			CONSTRUCTION								TALU	0	691	0	0			
DT4367361	CITY OF HIALEAH - WEST 4TH AVE SIDEWALK & GUARDRAIL IMPROVEMENTS	MIAMI-DADE	BIKE LANE/SIDEWALK									Proposed Funding (\$000s)				A1-395		
4367361			18	0.0	0.0	0.0	0	0	0	Activity /Phase	Funding Source	2018 - 2019	2019 - 2020	2020 - 2021	2021 - 2022			
			CONSTRUCTION								SA	5	0	0	0			
			CONSTRUCTION								TALT	493	0	0	0			
			CONSTRUCTION								TALU	412	0	0	0			
DT4367481	CITY OF MIAMI BEACH - MID-BEACH RECREATIONAL CORRIDOR PHASE III	MIAMI-DADE	BIKE PATH/TRAIL									Proposed Funding (\$000s)				A1-396		
4367481			18	0.0	0.0	0.0	0	0	0	Activity /Phase	Funding Source	2018 - 2019	2019 - 2020	2020 - 2021	2021 - 2022			
			CONSTRUCTION								SA	5	0	0	0			
			CONSTRUCTION								TALT	538	0	0	0			
			CONSTRUCTION								TALU	462	0	0	0			
DT4367541	SNAKE CREEK TRAIL UNDERPASS PRELIMINARY ENGINEERING STUDY	MIAMI-DADE	PEDESTRIAN/WILDLIFE UNDERPASS									Proposed Funding (\$000s)				A1-397		
4367541			12	0.0	0.0	0.0	0	0	0	Activity /Phase	Funding Source	2018 - 2019	2019 - 2020	2020 - 2021	2021 - 2022			
			PROJECT DEVELOPMENT AND ENVIRONMENTAL								SA	0	5	0	0			
			PROJECT DEVELOPMENT AND ENVIRONMENTAL								TALU	0	300	0	0			

MIAMI-DADE TRANSPORTATION PLANNING ORGANIZATION
TRANSPORTATION IMPROVEMENT PROGRAM
FEDERALLY-FUNDED PROJECTS

HIGHWAYS

TPO Project No	Facility/Project Name		County	Type of Work							Federal Funding Components					5-Yr Page Ref	
Agency Project No	From / Location	To / Location	Old Item	Roadway ID	Length (miles)	Begin Point	End Point	Lanes			Activity /Phase	Funding Source	Proposed Funding (\$000s)				A1-398
								Exist	Improv	Add'l			2018 - 2019	2019 - 2020	2020 - 2021	2021 - 2022	
DT4377821	SR 968/FLAGLER ST		MIAMI-DADE	PD&E/EMO STUDY									Proposed Funding (\$000s)				A1-398
4377821	FROM SR 821/HEFT	TO SR 5/BISCAYNE BLVD (BRT STUDY)		6	17.0	1.5	6.3	2	2	0			2018 - 2019	2019 - 2020	2020 - 2021	2021 - 2022	
				PRELIMINARY ENGINEERING							SU	4,069	0	1,400	0		
DT4377841	SR 94/KENDALL DR		MIAMI-DADE	PD&E/EMO STUDY									Proposed Funding (\$000s)				A1-399
4377841	FROM SR 997/KROME AVE	TO SR 5/S DIXIE HWY (BRT STUDY)		6	10.7	5.8	10.2	6	6	0			2018 - 2019	2019 - 2020	2020 - 2021	2021 - 2022	
				PRELIMINARY ENGINEERING							SU	4,069	0	600	0		
DT4379151	SR 5/BISCAYNE BLVD		MIAMI-DADE	INTERSECTION IMPROVEMENT									Proposed Funding (\$000s)				A1-400
4379151	FROM SE 2ND ST	TO NE 11TH TER		12	0.9	10.9	11.8	7	7	0			2018 - 2019	2019 - 2020	2020 - 2021	2021 - 2022	
				CONSTRUCTION							HSP	874	0	0	0		
				CONSTRUCTION							SA	455	0	0	0		
DT4379161	SR 934/NORMANDY DR		MIAMI-DADE	PEDESTRIAN SAFETY IMPROVEMENT									Proposed Funding (\$000s)				A1-401
4379161	AT RUE GRANVILLE			12	0.1	0.8	0.9	3	0	0			2018 - 2019	2019 - 2020	2020 - 2021	2021 - 2022	
				CONSTRUCTION							ACSA	208	0	0	0		
				CONSTRUCTION							HSP	370	0	0	0		

MIAMI-DADE TRANSPORTATION PLANNING ORGANIZATION
TRANSPORTATION IMPROVEMENT PROGRAM
FEDERALLY-FUNDED PROJECTS

HIGHWAYS

TPO Project No	Facility/Project Name	County	Type of Work							Federal Funding Components				5-Yr Page Ref			
Agency Project No	From / Location	To / Location	Old Item	Roadway ID	Length (miles)	Begin Point	End Point	Lanes			Activity /Phase	Funding Source	Proposed Funding (\$000s)				A1-402
								Exist	Improv	Add'l			2018 - 2019	2019 - 2020	2020 - 2021	2021 - 2022	
DT4379162	SR 934/NORMANDY DR AND RUE VENDOME	MIAMI-DADE	PEDESTRIAN SAFETY IMPROVEMENT							Activity /Phase	Funding Source	Proposed Funding (\$000s)				A1-402	
4379162			12	1.0	0.0	1.0	3	0	0			2018 - 2019	2019 - 2020	2020 - 2021	2021 - 2022		
			CONSTRUCTION							ACSA	82	0	0	0			
			CONSTRUCTION							HSP	460	0	0	0			
DT4379171	SR 25/OKEECHOBEE RD	MIAMI-DADE	INTERSECTION IMPROVEMENT							Activity /Phase	Funding Source	Proposed Funding (\$000s)				A1-403	
4379171	AT WEST 16TH AVE		6	0.2	10.8	11.0	6	6	0			2018 - 2019	2019 - 2020	2020 - 2021	2021 - 2022		
			CONSTRUCTION							HSP	735	0	0	0			
DT4379181	SR 5/US 1	MIAMI-DADE	INTERSECTION IMPROVEMENT							Activity /Phase	Funding Source	Proposed Funding (\$000s)				A1-404	
4379181	AT SW 22 AVE		12	0.2	7.0	7.1	6	6	0			2018 - 2019	2019 - 2020	2020 - 2021	2021 - 2022		
			CONSTRUCTION							HSP	813	0	0	0			
			CONSTRUCTION							SA	270	0	0	0			
DT4379201	SR 973/NW 87 AVE	MIAMI-DADE	INTERSECTION IMPROVEMENT							Activity /Phase	Funding Source	Proposed Funding (\$000s)				A1-405	
4379201	FROM SOUTH OF NW 7 ST TO NW 800 BLOCK		12	0.3	8.9	9.2	3	3	0			2018 - 2019	2019 - 2020	2020 - 2021	2021 - 2022		
			CONSTRUCTION							HSP	961	0	0	0			
			CONSTRUCTION							SA	13	0	0	0			

MIAMI-DADE TRANSPORTATION PLANNING ORGANIZATION
TRANSPORTATION IMPROVEMENT PROGRAM
FEDERALLY-FUNDED PROJECTS

HIGHWAYS

TPO Project No	Facility/Project Name	County	Type of Work							Federal Funding Components					5-Yr Page Ref		
Agency Project No	From / Location	To / Location	Old Item	Roadway ID	Length (miles)	Begin Point	End Point	Lanes			Activity /Phase	Funding Source	Proposed Funding (\$000s)				A1-406
								Exist	Improv	Add'l			2018 - 2019	2019 - 2020	2020 - 2021	2021 - 2022	
DT4379221	SR 9/NW 27 AVE		MIAMI-DADE	PEDESTRIAN SAFETY IMPROVEMENT							Activity /Phase	Funding Source	Proposed Funding (\$000s)				A1-406
4379221	FROM NW 23 ST TO NW 26 ST			6	0.2	4.0	4.1	6	6	0			837	0	0	0	
				CONSTRUCTION							HSP	837	0	0	0		
DT4379231	SR 976/SW 40 ST		MIAMI-DADE	INTERSECTION IMPROVEMENT							Activity /Phase	Funding Source	Proposed Funding (\$000s)				A1-407
4379231	FROM SW 11500 BLOCK TO SW 107 AVE			18	1.1	0.2	1.3	6	6	0			150	0	0	0	
				RIGHT OF WAY							HSP	150	0	0	0		
				RIGHT OF WAY							SA	34	0	0	0		
				CONSTRUCTION							HSP	0	1,039	0	0		
DT4380761	SR 9/NW 27 AVE		MIAMI-DADE	PD&E/EMO STUDY							Activity /Phase	Funding Source	Proposed Funding (\$000s)				A1-416
4380761	FROM MIAMI INTERMODEL CENTER (MIC) TO NW 215 ST/UNITY STATION (PTC STUDY)			6	14.1	0.2	4.9	6	3	0			4,069	2,000	0	0	
				PRELIMINARY ENGINEERING							SU	4,069	2,000	0	0		
DT4390881	HIALEAH GARDENS BOULEVARD		MIAMI-DADE	ADD TURN LANE(S)							Activity /Phase	Funding Source	Proposed Funding (\$000s)				A1-418
4390881	FROM W 80TH ST TO NW 138 ST			12	0.2	0.0	0.0	0	0	0			26	0	0	0	
				RIGHT OF WAY							SA	26	0	0	0		
				CONSTRUCTION							SA	0	3,299	0	0		

MIAMI-DADE TRANSPORTATION PLANNING ORGANIZATION
TRANSPORTATION IMPROVEMENT PROGRAM
FEDERALLY-FUNDED PROJECTS

HIGHWAYS

TPO Project No	Facility/Project Name	County	Type of Work							Federal Funding Components				5-Yr Page Ref			
Agency Project No	From / Location	To / Location	Old Item	Roadway ID	Length (miles)	Begin Point	End Point	Lanes			Activity /Phase	Funding Source	Proposed Funding (\$000s)				A1-424
								Exist	Improv	Add'l			2018 - 2019	2019 - 2020	2020 - 2021	2021 - 2022	
DT4399131	SR 5/US 1		MIAMI-DADE	INTERSECTION IMPROVEMENT							Activity /Phase	Funding Source	Proposed Funding (\$000s)				A1-424
4399131	AT SW 112 AVE			6	0.3	12.0	12.2	6	6	0			2018 - 2019	2019 - 2020	2020 - 2021	2021 - 2022	
				CONSTRUCTION							HSP	0	0	1,305	0		
DT4399171	SR 5/SOUTH DIXIE HIGHWAY		MIAMI-DADE	INTERSECTION IMPROVEMENT							Activity /Phase	Funding Source	Proposed Funding (\$000s)				A1-426
4399171	AT SW 127 AVE/SW 232 ST			6	0.1	9.6	10.0	4	4	0			2018 - 2019	2019 - 2020	2020 - 2021	2021 - 2022	
				CONSTRUCTION							HSP	0	535	0	0		
DT4399181	SR 90/SW 8TH ST		MIAMI-DADE	INTERSECTION IMPROVEMENT							Activity /Phase	Funding Source	Proposed Funding (\$000s)				A1-426
4399181	AT SW 137 AVE			6	0.3	3.9	4.2	6	6	0			2018 - 2019	2019 - 2020	2020 - 2021	2021 - 2022	
				CONSTRUCTION							HSP	0	0	0	2,458		
DT4399191	SR 7/NW 2ND AVE		MIAMI-DADE	INTERSECTION IMPROVEMENT							Activity /Phase	Funding Source	Proposed Funding (\$000s)				A1-427
4399191	FROM NW 7 AVE TO NW 179TH ST			6	0.6	24.3	24.7	2	2	0			2018 - 2019	2019 - 2020	2020 - 2021	2021 - 2022	
				CONSTRUCTION							HSP	0	1,634	0	0		
DT4399201	SR-7/NW 2ND AVE		MIAMI-DADE	INTERSECTION IMPROVEMENT							Activity /Phase	Funding Source	Proposed Funding (\$000s)				A1-429
4399201	FROM S OF NW 183RD ST TO S OF NW 188TH ST			6	0.3	5.4	5.8	6	6	0			2018 - 2019	2019 - 2020	2020 - 2021	2021 - 2022	

MIAMI-DADE TRANSPORTATION PLANNING ORGANIZATION
TRANSPORTATION IMPROVEMENT PROGRAM
FEDERALLY-FUNDED PROJECTS

HIGHWAYS

TPO Project No	Facility/Project Name	County	Type of Work							Federal Funding Components					5-Yr Page Ref		
Agency Project No	From / Location	To / Location	Old Item	Roadway ID	Length (miles)	Begin Point	End Point	Lanes			Activity /Phase	Funding Source	2018 - 2019	2019 - 2020	2020 - 2021	2021 - 2022	
								Exist	Improv	Add'l							
			CONSTRUCTION							HSP	0	0	0	923			
DT4399221	SR 25/NW 36 ST	MIAMI-DADE	INTERSECTION IMPROVEMENT							Activity /Phase	Funding Source	Proposed Funding (\$000s)				A1-430	
4399221	FROM NW 5 AVE	TO N MIAMI AVE	6	0.5	18.9	19.3	2	2	0			2018 - 2019	2019 - 2020	2020 - 2021	2021 - 2022		
			CONSTRUCTION							HSP	0	0	591	0			
DT4399231	SR 916/NE 135 ST	MIAMI-DADE	INTERSECTION IMPROVEMENT							Activity /Phase	Funding Source	Proposed Funding (\$000s)				A1-431	
4399231	AT NE 12TH AVE		6	0.1	9.2	9.4	4	4	0			2018 - 2019	2019 - 2020	2020 - 2021	2021 - 2022		
			CONSTRUCTION							HSP	0	0	386	0			
DT4399241	SR 973/SW 87 AVE	MIAMI-DADE	INTERSECTION IMPROVEMENT							Activity /Phase	Funding Source	Proposed Funding (\$000s)				A1-432	
4399241	FROM SW 27 ST	TO SW 20 TERRACE	6	0.4	6.8	7.3	4	4	0			2018 - 2019	2019 - 2020	2020 - 2021	2021 - 2022		
			CONSTRUCTION							HSP	0	0	860	0			
DT4399762	SR 909/WEST DIXIE HWY	MIAMI-DADE	INTERSECTION IMPROVEMENT							Activity /Phase	Funding Source	Proposed Funding (\$000s)				A1-433	
4399762	AT NE 119 ST AND NE 124 ST		6	0.5	0.0	0.0	0	0	0			2018 - 2019	2019 - 2020	2020 - 2021	2021 - 2022		
			CONSTRUCTION							HSP	0	0	0	118			

MIAMI-DADE TRANSPORTATION PLANNING ORGANIZATION
TRANSPORTATION IMPROVEMENT PROGRAM
FEDERALLY-FUNDED PROJECTS

HIGHWAYS

TPO Project No	Facility/Project Name	County	Type of Work							Federal Funding Components				5-Yr Page Ref			
Agency Project No	From / Location	To / Location	Old Item	Roadway ID	Length (miles)	Begin Point	End Point	Lanes			Activity /Phase	Funding Source	Proposed Funding (\$000s)				A1-435
								Exist	Improv	Add'l			2018 - 2019	2019 - 2020	2020 - 2021	2021 - 2022	
DT4399812	SR 924/NW 119 ST		MIAMI-DADE	INTERSECTION IMPROVEMENT							Activity /Phase	Funding Source	Proposed Funding (\$000s)				A1-435
4399812	AT NW 27 AVE AND NW 17 AVE			12	0.0	0.0	0.0	0	0	0			2018 - 2019	2019 - 2020	2020 - 2021	2021 - 2022	
				PRELIMINARY ENGINEERING							HSID	89	0	0	0		
				CONSTRUCTION							HSP	0	0	0	413		
DT4399831	SR 968/W FLAGLER ST AND SW 84 AVE		MIAMI-DADE	INTERSECTION IMPROVEMENT							Activity /Phase	Funding Source	Proposed Funding (\$000s)				A1-436
4399831				6	0.1	0.2	0.3	6	6	0			2018 - 2019	2019 - 2020	2020 - 2021	2021 - 2022	
				CONSTRUCTION							HSP	0	483	0	0		
DT4399841	SR 5/US 1		MIAMI-DADE	INTERSECTION IMPROVEMENT							Activity /Phase	Funding Source	Proposed Funding (\$000s)				A1-437
4399841	AT SW 136TH ST			6	0.0	17.4	17.4	6	6	0			2018 - 2019	2019 - 2020	2020 - 2021	2021 - 2022	
				CONSTRUCTION							HSP	0	0	403	0		
DT4399851	SR 860/MIAMI GARDENS DR AND NW 67 AVE		MIAMI-DADE	INTERSECTION IMPROVEMENT							Activity /Phase	Funding Source	Proposed Funding (\$000s)				A1-439
4399851				6	0.2	2.7	2.9	2	2	0			2018 - 2019	2019 - 2020	2020 - 2021	2021 - 2022	
				CONSTRUCTION							HSP	0	0	1,342	0		

MIAMI-DADE TRANSPORTATION PLANNING ORGANIZATION
TRANSPORTATION IMPROVEMENT PROGRAM
FEDERALLY-FUNDED PROJECTS

HIGHWAYS

TPO Project No	Facility/Project Name		County	Type of Work							Federal Funding Components				5-Yr Page Ref		
Agency Project No	From / Location	To / Location	Old Item	Roadway ID	Length (miles)	Begin Point	End Point	Lanes			Activity /Phase	Funding Source					
								Exist	Improv	Add'l							
DT4399861	SR 5/US 1		MIAMI-DADE	INTERSECTION IMPROVEMENT							Activity /Phase	Funding Source	Proposed Funding (\$000s)				A1-440
4399861	FROM BAILES RD TO SW 214 ST			6	1.0	10.4	11.3	2	2	0			2018 - 2019	2019 - 2020	2020 - 2021	2021 - 2022	
				CONSTRUCTION							HSP	0	0	0	2,979		
DT4400131	SR 934		MIAMI-DADE	INTERSECTION IMPROVEMENT							Activity /Phase	Funding Source	Proposed Funding (\$000s)				A1-441
4400131	NE 4TH PLACE SR 5/BISCAYNE BLVD			6	0.2	16.3	16.3	4	0	0			2018 - 2019	2019 - 2020	2020 - 2021	2021 - 2022	
				CONSTRUCTION							HSP	289	0	0	0		
DT4401691	SR A1A/COLLINS AVE SIGNALIZED INTERSECTION LIGHTING		MIAMI-DADE	LIGHTING							Activity /Phase	Funding Source	Proposed Funding (\$000s)				A1-441
4401691	FROM FOUNTAIN ST TO 17TH ST			6	3.3	1.6	3.7	3	0	0			2018 - 2019	2019 - 2020	2020 - 2021	2021 - 2022	
				CONSTRUCTION							HSP	0	776	0	0		
DT4401701	SR A1A/COLLINS AVE SIGNALIZED INTERSECTION LIGHTING		MIAMI-DADE	LIGHTING							Activity /Phase	Funding Source	Proposed Funding (\$000s)				A1-442
4401701	FROM 18 ST TO 65TH ST			6	3.9	6.7	8.4	6	0	0			2018 - 2019	2019 - 2020	2020 - 2021	2021 - 2022	
				CONSTRUCTION							HSP	0	776	0	0		
DT4401711	SR A1A/COLLINS SIGNALIZED INTERSECTION LIGHTING		MIAMI-DADE	LIGHTING							Activity /Phase	Funding Source	Proposed Funding (\$000s)				A1-443
4401711	FROM 67 ST TO 9700 BLOCK			6	2.7	9.1	11.7	3	0	0			2018 - 2019	2019 - 2020	2020 - 2021	2021 - 2022	

MIAMI-DADE TRANSPORTATION PLANNING ORGANIZATION
TRANSPORTATION IMPROVEMENT PROGRAM
FEDERALLY-FUNDED PROJECTS

HIGHWAYS

TPO Project No	Facility/Project Name	County	Type of Work							Federal Funding Components					5-Yr Page Ref		
Agency Project No	From / Location	To / Location	Old Item	Roadway ID	Length (miles)	Begin Point	End Point	Lanes			Activity /Phase	Funding Source	2018 - 2019	2019 - 2020	2020 - 2021	2021 - 2022	
								Exist	Improv	Add'l							
			CONSTRUCTION							HSP	0	750	0	0			
DT4401721	SR 968/W FLAGLER SIGNALIZED INTERSECTION LIGHTING FM W 84 AVE TO NW 27 CT		MIAMI-DADE	LIGHTING							Activity /Phase	Funding Source	Proposed Funding (\$000s)				A1-444
4401721				6	5.8	1.5	6.0	2	0	0			2018 - 2019	2019 - 2020	2020 - 2021	2021 - 2022	
			CONSTRUCTION							HSP	0	749	0	0			
DT4401731	SR 9/NW 27TH AVE SIGNALIZED INTERSECTION LIGHTING		MIAMI-DADE	LIGHTING							Activity /Phase	Funding Source	Proposed Funding (\$000s)				A1-445
4401731	FROM 27 TER TO NW 46 ST			6	5.2	1.7	5.0	6	0	0			2018 - 2019	2019 - 2020	2020 - 2021	2021 - 2022	
			CONSTRUCTION							HSP	0	1,146	0	0			
DT4401741	SR 9/NW 27TH AVE SIGNALIZED INTERSECTION LIGHTING		MIAMI-DADE	LIGHTING							Activity /Phase	Funding Source	Proposed Funding (\$000s)				A1-446
4401741	FROM NW 50 ST TO NW 22 AVE			6	6.3	5.5	11.8	2	0	0			2018 - 2019	2019 - 2020	2020 - 2021	2021 - 2022	
			CONSTRUCTION							HSP	0	503	0	0			
DT4401751	SR 817/NW 27TH AVE SIGNALIZED INTERS LIGHTING		MIAMI-DADE	LIGHTING							Activity /Phase	Funding Source	Proposed Funding (\$000s)				A1-446
4401751	FROM SR 9 TO NW 199 ST			6	4.7	0.2	4.9	6	0	0			2018 - 2019	2019 - 2020	2020 - 2021	2021 - 2022	
			CONSTRUCTION							HSP	0	628	0	0			

MIAMI-DADE TRANSPORTATION PLANNING ORGANIZATION
TRANSPORTATION IMPROVEMENT PROGRAM
FEDERALLY-FUNDED PROJECTS

HIGHWAYS

TPO Project No	Facility/Project Name	County	Type of Work							Federal Funding Components					5-Yr Page Ref		
Agency Project No	From / Location	To / Location	Old Item	Roadway ID	Length (miles)	Begin Point	End Point	Lanes			Activity /Phase	Funding Source	Proposed Funding (\$000s)				A1-447
								Exist	Improv	Add'l			2018 - 2019	2019 - 2020	2020 - 2021	2021 - 2022	
DT4401761	SR 989/SW 112 AVE SIGNALIZED INTERSECTION LIGHTING		MIAMI-DADE	LIGHTING							Activity /Phase	Funding Source	Proposed Funding (\$000s)				A1-447
4401761	FROM JUST S OF US 1 TO 248 ST			12	2.5	0.4	2.9	4	0	0			2018 - 2019	2019 - 2020	2020 - 2021	2021 - 2022	
				PRELIMINARY ENGINEERING							HSP	56	0	0	0		
				CONSTRUCTION							HSP	0	0	263	0		
DT4401762	SR 994/QUAIL ROOST DR SIGNALIZED INTERSECTION LIGHTING		MIAMI-DADE	LIGHTING							Activity /Phase	Funding Source	Proposed Funding (\$000s)				A1-448
4401762	FROM SW 200 ST TO BUS LANES			12	2.3	5.7	8.0	2	0	0			2018 - 2019	2019 - 2020	2020 - 2021	2021 - 2022	
				PRELIMINARY ENGINEERING							HSP	80	0	0	0		
				CONSTRUCTION							HSP	0	0	368	0		
DT4401771	SR 934/NW 81/NW 82ST SIGNALIZED INTERSECTION LIGHTING		MIAMI-DADE	LIGHTING							Activity /Phase	Funding Source	Proposed Funding (\$000s)				A1-449
4401771	FROM NW 79ST TO NE 10 AVE			12	2.8	0.3	3.1	2	0	0			2018 - 2019	2019 - 2020	2020 - 2021	2021 - 2022	
				PRELIMINARY ENGINEERING							HSP	88	0	0	0		
				CONSTRUCTION							HSP	0	0	413	0		
DT4401781	SR 907/ALTON RD SIGNALIZED INTERS LIGHTING		MIAMI-DADE	LIGHTING							Activity /Phase	Funding Source	Proposed Funding (\$000s)				A1-450
4401781	FROM 6 ST TO 20TH ST			6	4.5	0.9	5.4	2	0	0			2018 - 2019	2019 - 2020	2020 - 2021	2021 - 2022	
				CONSTRUCTION							HSP	0	627	0	0		

MIAMI-DADE TRANSPORTATION PLANNING ORGANIZATION
TRANSPORTATION IMPROVEMENT PROGRAM
FEDERALLY-FUNDED PROJECTS

HIGHWAYS

TPO Project No	Facility/Project Name	County	Type of Work							Federal Funding Components				5-Yr Page Ref			
Agency Project No	From / Location	To / Location	Old Item	Roadway ID	Length (miles)	Begin Point	End Point	Lanes			Activity /Phase	Funding Source	Proposed Funding (\$000s)				A1-450
								Exist	Improv	Add'l			2018 - 2019	2019 - 2020	2020 - 2021	2021 - 2022	
DT4401782	SR 934/NORMANDY DR SIGNALIZED INTERSECTION LIGHTING		MIAMI-DADE	LIGHTING													
4401782	FROM E BAY DR TO W BAY DR			6	1.0	0.0	1.0	3	0	0			2018 - 2019	2019 - 2020	2020 - 2021	2021 - 2022	
				CONSTRUCTION							HSP	0	211	0	0		
DT4401791	SR 909/W DIXIE HWY SIGNALIZED INTERSECTION LIGHTING		MIAMI-DADE	LIGHTING													
4401791	FROM GRIFFIN BLVD TO NE 159			12	0.0	0.0	0.0	0	0	0			2018 - 2019	2019 - 2020	2020 - 2021	2021 - 2022	
				PRELIMINARY ENGINEERING							HSP	104	0	0	0		
				CONSTRUCTION							HSP	0	0	475	0		
DT4401792	SR 915/NE 6 AVE SIGNALIZED INTERSECTION LIGHTING		MIAMI-DADE	LIGHTING													
4401792	FROM NE 123 ST TO NE 177 ST			12	3.4	2.2	5.6	4	0	0			2018 - 2019	2019 - 2020	2020 - 2021	2021 - 2022	
				PRELIMINARY ENGINEERING							HSP	80	0	0	0		
				CONSTRUCTION							HSP	0	0	368	0		
DT4401801	SR 5/US 1 SIGNALIZED INTERSECTION LIGHTING		MIAMI-DADE	LIGHTING													
4401801	FROM NE 123 ST TO NE 213 ST			6	5.9	21.1	24.9	4	0	0			2018 - 2019	2019 - 2020	2020 - 2021	2021 - 2022	
				CONSTRUCTION							HSP	1,033	0	0	0		

MIAMI-DADE TRANSPORTATION PLANNING ORGANIZATION
TRANSPORTATION IMPROVEMENT PROGRAM
FEDERALLY-FUNDED PROJECTS

HIGHWAYS

TPO Project No	Facility/Project Name	County	Type of Work							Federal Funding Components					5-Yr Page Ref		
Agency Project No	From / Location	To / Location	Old Item	Roadway ID	Length (miles)	Begin Point	End Point	Lanes			Activity /Phase	Funding Source	Proposed Funding (\$000s)				A1-454
								Exist	Improv	Add'l			2018 - 2019	2019 - 2020	2020 - 2021	2021 - 2022	
DT4401811	SR 860/NW 184ST SIGNALIZED INTERSECTION LIGHTING FM NW 52 AVE TO W.DIXIE HWY		MIAMI-DADE	LIGHTING							Activity /Phase	Funding Source	Proposed Funding (\$000s)				A1-454
4401811				12	8.7	0.5	9.2	3	0	0			2018 - 2019	2019 - 2020	2020 - 2021	2021 - 2022	
				PRELIMINARY ENGINEERING							HSP	224	0	0	0		
				CONSTRUCTION							HSP	0	0	1,010	0		
DT4401821	SR 90/SW 8 ST SIGNALIZED INTERSECTION LIGHTING		MIAMI-DADE	LIGHTING							Activity /Phase	Funding Source	Proposed Funding (\$000s)				A1-455
4401821	FROM SW 137 AVE TO SW 72 AVE			12	6.6	4.0	9.9	3	0	0			2018 - 2019	2019 - 2020	2020 - 2021	2021 - 2022	
				PRELIMINARY ENGINEERING							HSP	176	0	0	0		
				CONSTRUCTION							HSP	0	0	796	0		
DT4401831	SR 90/SW 8TH ST SIGNALIZED INTER.LIGHTING FM SW 62 AVE TO BRICKELL AVE		MIAMI-DADE	LIGHTING							Activity /Phase	Funding Source	Proposed Funding (\$000s)				A1-455
4401831				12	6.6	11.6	15.2	4	0	0			2018 - 2019	2019 - 2020	2020 - 2021	2021 - 2022	
				PRELIMINARY ENGINEERING							HSP	176	0	0	0		
				CONSTRUCTION							HSP	0	0	796	0		
DT4401841	SR 5/US 1 SIGNALIZED INTERSECTION LIGHTING		MIAMI-DADE	LIGHTING							Activity /Phase	Funding Source	Proposed Funding (\$000s)				A1-456
4401841	FROM SW 344 TO SW 244 ST			6	7.8	0.9	8.7	2	0	0			2018 - 2019	2019 - 2020	2020 - 2021	2021 - 2022	
				CONSTRUCTION							HSP	843	0	0	0		

MIAMI-DADE TRANSPORTATION PLANNING ORGANIZATION
TRANSPORTATION IMPROVEMENT PROGRAM
FEDERALLY-FUNDED PROJECTS

HIGHWAYS

TPO Project No	Facility/Project Name	County	Type of Work							Federal Funding Components				5-Yr Page Ref			
Agency Project No	From / Location	To / Location	Old Item	Roadway ID	Length (miles)	Begin Point	End Point	Lanes			Activity /Phase	Funding Source	Proposed Funding (\$000s)				A1-457
								Exist	Improv	Add'l			2018 - 2019	2019 - 2020	2020 - 2021	2021 - 2022	
DT4401851	SR 5/US 1 SIGNALIZED INTERSECTION LIGHTING		MIAMI-DADE	LIGHTING							Activity /Phase	Funding Source	Proposed Funding (\$000s)				A1-457
4401851	FROM SW 132 AVE TO SW 112 ST			6	10.1	12.0	19.1	6	0	0			2018 - 2019	2019 - 2020	2020 - 2021	2021 - 2022	
				CONSTRUCTION							HSP	423	0	0	0		
DT4401862	SR 933/NW 12 AVE SIGNALIZED INTERSECTIONS LIGHTING		MIAMI-DADE	LIGHTING							Activity /Phase	Funding Source	Proposed Funding (\$000s)				A1-459
4401862	FROM NW 16 TO NW 33 ST			6	1.8	2.9	3.9	2	0	0			2018 - 2019	2019 - 2020	2020 - 2021	2021 - 2022	
				CONSTRUCTION							HSP	310	0	0	0		
DT4401871	SR 7/NW 7 AVE SIGNALIZED INTERSECTION LIGHTING		MIAMI-DADE	LIGHTING							Activity /Phase	Funding Source	Proposed Funding (\$000s)				A1-460
4401871	FROM NW 63 ST TO NW 215 ST			6	10.0	5.6	14.7	3	0	0			2018 - 2019	2019 - 2020	2020 - 2021	2021 - 2022	
				CONSTRUCTION							HSP	696	0	0	0		
DT4401881	SR 5/US 1 SIGNALIZED INTERSECTION LIGHTING		MIAMI-DADE	LIGHTING							Activity /Phase	Funding Source	Proposed Funding (\$000s)				A1-461
4401881	FROM PALMETTO/SW 98 ST TO GRANADA BLVD			6	4.0	1.6	4.0	6	0	0			2018 - 2019	2019 - 2020	2020 - 2021	2021 - 2022	
				CONSTRUCTION							HSP	768	0	0	0		
DT4401891	SR 5/US 1 SIGNALIZED INTERSECTION LIGHTING		MIAMI-DADE	LIGHTING							Activity /Phase	Funding Source	Proposed Funding (\$000s)				A1-462
4401891	FROM LEJEUNE RD TO SE 4TH ST			6	5.8	4.7	10.6	3	0	0			2018 - 2019	2019 - 2020	2020 - 2021	2021 - 2022	

MIAMI-DADE TRANSPORTATION PLANNING ORGANIZATION
TRANSPORTATION IMPROVEMENT PROGRAM
FEDERALLY-FUNDED PROJECTS

HIGHWAYS

TPO Project No	Facility/Project Name	County	Type of Work							Federal Funding Components					5-Yr Page Ref		
Agency Project No	From / Location	To / Location	Old Item	Roadway ID	Length (miles)	Begin Point	End Point	Lanes			Activity /Phase	Funding Source	2018 - 2019	2019 - 2020	2020 - 2021	2021 - 2022	
								Exist	Improv	Add'l							
			CONSTRUCTION							HSP	270	0	0	0			
DT4401901	SR 5/US 1 SIGNALIZED INTERSECTION LIGHTING		MIAMI-DADE	LIGHTING						Activity /Phase	Funding Source	Proposed Funding (\$000s)				A1-463	
4401901	FROM SE 1 ST TO NE 21 ST			6	1.7	11.8	12.6	4	0			0	2018 - 2019	2019 - 2020	2020 - 2021		2021 - 2022
			CONSTRUCTION							HSP	693	0	0	0			
DT4401911	SR 5/US 1 SIGNALIZED INTERSECTION LIGHTING		MIAMI-DADE	LIGHTING						Activity /Phase	Funding Source	Proposed Funding (\$000s)				A1-464	
4401911	FROM NE 22 ST TO SANS SOUCI BLVD			6	6.4	12.6	19.1	4	0			0	2018 - 2019	2019 - 2020	2020 - 2021		2021 - 2022
			CONSTRUCTION							HSP	1,349	0	0	0			
DT4402811	SR 826/NE 163 ST SIGNALIZED INTERS LIGHTING		MIAMI-DADE	LIGHTING						Activity /Phase	Funding Source	Proposed Funding (\$000s)				A1-465	
4402811	FROM I-95 TO NE 35 AVE			12	4.5	0.5	3.8	3	0			0	2018 - 2019	2019 - 2020	2020 - 2021		2021 - 2022
			PRELIMINARY ENGINEERING							HSP	168	0	0	0			
			CONSTRUCTION							HSP	0	0	717	0			
DT4403041	SR 826/NW/NE 167TH ST		MIAMI-DADE	INTERSECTION IMPROVEMENT						Activity /Phase	Funding Source	Proposed Funding (\$000s)				A1-466	
4403041	AT NORTH MIAMI AVE			6	0.1	0.7	0.7	6	0			0	2018 - 2019	2019 - 2020	2020 - 2021		2021 - 2022
			CONSTRUCTION							HSP	0	0	592	0			

MIAMI-DADE TRANSPORTATION PLANNING ORGANIZATION
TRANSPORTATION IMPROVEMENT PROGRAM
FEDERALLY-FUNDED PROJECTS

HIGHWAYS

TPO Project No	Facility/Project Name	County	Type of Work							Federal Funding Components				5-Yr Page Ref			
Agency Project No	From / Location	To / Location	Old Item	Roadway ID	Length (miles)	Begin Point	End Point	Lanes			Activity /Phase	Funding Source	2018 - 2019	2019 - 2020	2020 - 2021	2021 - 2022	
								Exist	Improv	Add'l							
DT4406681	SW 312 ST/CAMPBELL DR	MIAMI-DADE	LANDSCAPING							Activity /Phase	Funding Source	Proposed Funding (\$000s)				A1-468	
4406681	FROM SR 997/KROME AVE	TO SR 5/US 1	18	0.5	1.7	2.2	4	0	0			2018 - 2019	2019 - 2020	2020 - 2021	2021 - 2022		
			PRELIMINARY ENGINEERING									SA	55	0	0		0
			CONSTRUCTION									SA	0	0	0		7
			CONSTRUCTION							SU	0	0	0	236			
DT4408401	MDPROS - RICKENBACKER CAUSEWAY GREEN BIKE LANES SEGMENT A - PHASE I	MIAMI-DADE	BIKE PATH/TRAIL							Activity /Phase	Funding Source	Proposed Funding (\$000s)				A1-470	
4408401			12	0.0	0.0	0.0	0	0	0			2018 - 2019	2019 - 2020	2020 - 2021	2021 - 2022		
			CONSTRUCTION									SA	0	0	5		0
			CONSTRUCTION									TALT	0	0	956		0
DT4408411	CITY OF MIAMI BEACH - NORTHSHORE OPEN SPACE BEACHWALK	MIAMI-DADE	BIKE PATH/TRAIL							Activity /Phase	Funding Source	Proposed Funding (\$000s)				A1-471	
4408411			12	0.0	0.0	0.0	0	0	0			2018 - 2019	2019 - 2020	2020 - 2021	2021 - 2022		
			CONSTRUCTION									SA	0	0	0		5
			CONSTRUCTION									TALT	0	0	0		1,000
DT4408421	MDPROS - BLACK CREEK TRAIL SEGMENT B PHASE II	MIAMI-DADE	BIKE PATH/TRAIL							Activity /Phase	Funding Source	Proposed Funding (\$000s)				A1-472	
4408421			12	0.0	0.0	0.0	0	0	0			2018 - 2019	2019 - 2020	2020 - 2021	2021 - 2022		
			CONSTRUCTION							SA	0	0	0	5			

MIAMI-DADE TRANSPORTATION PLANNING ORGANIZATION
TRANSPORTATION IMPROVEMENT PROGRAM
FEDERALLY-FUNDED PROJECTS

HIGHWAYS

TPO Project No	Facility/Project Name	County	Type of Work								Federal Funding Components						5-Yr Page Ref	
Agency Project No	From / Location	To / Location	Old Item	Roadway ID	Length (miles)	Begin Point	End Point	Lanes										
								Exist	Improv	Add'l								
				CONSTRUCTION								TALU	0	0	0	1,000		
DT4408451	VILLAGE OF VIRGINA GARDENS - COMMUNITY BICYCLE AND PEDESTRAIN IMPROVEMENTS	MIAMI-DADE	BIKE PATH/TRAIL										Proposed Funding (\$000s)				A1-474	
4408451			18	0.0	0.0	0.0	0	0	0	Activity /Phase	Funding Source	2018 - 2019	2019 - 2020	2020 - 2021	2021 - 2022			
				CONSTRUCTION								SA	0	0	0	5		
				CONSTRUCTION								TALT	0	0	0	554		
				CONSTRUCTION								TALU	0	0	0	446		
DT4408471	CITY OF DORAL - CITYWIDE SIDEWALK, CURB RAMP & CROSSWALK IMPROVEMENTS	MIAMI-DADE	SIDEWALK										Proposed Funding (\$000s)				A1-475	
4408471			12	0.0	0.0	0.0	0	0	0	Activity /Phase	Funding Source	2018 - 2019	2019 - 2020	2020 - 2021	2021 - 2022			
				CONSTRUCTION								SA	5	0	0	0		
				CONSTRUCTION								TALT	1,000	0	0	0		
DT4416411	ROBERTA HUNTER PARK - SOUTH DADE TRAIL CONNECTION	MIAMI-DADE	BIKE PATH/TRAIL										Proposed Funding (\$000s)				A1-479	
4416411			6	0.0	0.0	0.0	0	0	0	Activity /Phase	Funding Source	2018 - 2019	2019 - 2020	2020 - 2021	2021 - 2022			
				PRELIMINARY ENGINEERING								TALT	0	104	0	0		
DT4416421	CITY OF DORAL - BICYCLE/PEDESTRIAN BRIDGE OVER DORAL BLVD	MIAMI-DADE	PEDESTRIAN/WILDLIFE OVERPASS										Proposed Funding (\$000s)				A1-480	
4416421			6	0.0	0.0	0.0	0	0	0	Activity /Phase	Funding Source	2018 - 2019	2019 - 2020	2020 - 2021	2021 - 2022			
				CONSTRUCTION								TALT	0	0	0	1,000		

MIAMI-DADE TRANSPORTATION PLANNING ORGANIZATION
TRANSPORTATION IMPROVEMENT PROGRAM
FEDERALLY-FUNDED PROJECTS

HIGHWAYS

TPO Project No	Facility/Project Name	County	Type of Work							Federal Funding Components					5-Yr Page Ref		
Agency Project No	From / Location	To / Location	Old Item	Roadway ID	Length (miles)	Begin Point	End Point	Lanes			Activity /Phase	Funding Source	Proposed Funding (\$000s)				A1-481
								Exist	Improv	Add'l			2018 - 2019	2019 - 2020	2020 - 2021	2021 - 2022	
DT4416441	TOWN OF CUTLER BAY - GULFSTREAM ELEMENTARY COMPLETE STS PROJECT		MIAMI-DADE	SIDEWALK							Activity /Phase	Funding Source	Proposed Funding (\$000s)				A1-481
4416441				12	0.0	0.0	0.0	0	0	0			2018 - 2019	2019 - 2020	2020 - 2021	2021 - 2022	
			CONSTRUCTION							SA			5	0	0	0	
			CONSTRUCTION							TALT			476	0	0	0	
DT4416461	CITY OF SUNNY ISLES BCH - GOVERNMENT CTR/BEACH ACCESS PEDESTRIAN BRIDGE		MIAMI-DADE	PEDESTRIAN/WILDLIFE OVERPASS							Activity /Phase	Funding Source	Proposed Funding (\$000s)				A1-481
4416461				6	0.0	0.0	0.0	0	0	0			2018 - 2019	2019 - 2020	2020 - 2021	2021 - 2022	
			CONSTRUCTION							TALU			500	0	0	0	
DT4416701	SR 90/SW 8TH ST		MIAMI-DADE	INTERSECTION IMPROVEMENT							Activity /Phase	Funding Source	Proposed Funding (\$000s)				A1-482
4416701	AT SW 157 AVE			6	0.0	0.0	0.0	0	0	0			2018 - 2019	2019 - 2020	2020 - 2021	2021 - 2022	
			CONSTRUCTION							HSID			0	653	0	0	
DT4416721	SR 90/SW 8TH ST		MIAMI-DADE	INTERSECTION IMPROVEMENT							Activity /Phase	Funding Source	Proposed Funding (\$000s)				A1-483
4416721	AT SW 17 AVE AND SW 7TH ST AT SW 17 AVE			6	0.0	0.0	0.0	0	0	0			2018 - 2019	2019 - 2020	2020 - 2021	2021 - 2022	
			CONSTRUCTION							HSP			0	0	0	393	

HIGHWAYS

DT4423691	PALM AVE	MIAMI-DADE	RAIL SAFETY PROJECT							Activity /Phase	Funding Source	Proposed Funding (\$000s)				A1-495
4423691	AT FEC RR XING# 272742T		6	0.0	0.0	0.0	0	0	0			2018 - 2019	2019 - 2020	2020 - 2021	2021 - 2022	
			RAILROAD & UTILITIES							RHP	494	0	0	0		

MIAMI-DADE TRANSPORTATION PLANNING ORGANIZATION
TRANSPORTATION IMPROVEMENT PROGRAM
FEDERALLY-FUNDED PROJECTS

HIGHWAYS

TPO Project No	Facility/Project Name	County	Type of Work							Federal Funding Components					5-Yr Page Ref		
Agency Project No	From / Location	To / Location	Old Item	Roadway ID	Length (miles)	Begin Point	End Point	Lanes			Activity /Phase	Funding Source	Proposed Funding (\$000s)				A1-500
								Exist	Improv	Add'l			2018 - 2019	2019 - 2020	2020 - 2021	2021 - 2022	
DT4428931	MIAMI-DADE COUNTYWIDE CARIBBEAN BLVD OVER BEL AIRE CANAL C-1-N BRIDGE #874431	MIAMI-DADE		BRIDGE-REPAIR/REHABILITATION									Proposed Funding (\$000s)				A1-500
4428931				6	0.0	0.0	0.0	0	0	0			2018 - 2019	2019 - 2020	2020 - 2021	2021 - 2022	
				CONSTRUCTION							ACBR		30	0	0	0	
DT4428941	MIAMI-DADE COUNTYWIDE SW 127 AVE OVER BLACK CREEK CANAL C-1W BRIDGE #874338	MIAMI-DADE		BRIDGE-REPAIR/REHABILITATION									Proposed Funding (\$000s)				A1-501
4428941				6	0.1	0.0	0.0	0	0	0			2018 - 2019	2019 - 2020	2020 - 2021	2021 - 2022	
				CONSTRUCTION							ACBR		51	0	0	0	
DT4428951	MIAMI-DADE COUNTYWIDE SW 99 AVE OVER SNAPER CREEK CANAL BRIDGE #874255	MIAMI-DADE		BRIDGE-REPAIR/REHABILITATION									Proposed Funding (\$000s)				A1-501
4428951				6	0.1	0.0	0.0	0	0	0			2018 - 2019	2019 - 2020	2020 - 2021	2021 - 2022	
				CONSTRUCTION							ACBZ		41	0	0	0	
DT4428961	MIAMI-DADE COUNTY NW 95 ST OVER LITTLE RIVER CANAL BRIDGE #874122	MIAMI-DADE		BRIDGE-REPAIR/REHABILITATION									Proposed Funding (\$000s)				A1-502
4428961				6	0.1	0.0	0.0	0	0	0			2018 - 2019	2019 - 2020	2020 - 2021	2021 - 2022	
				CONSTRUCTION							ACBR		37	0	0	0	
DT4428971	MIAMI-DADE COUNTYWIDE NW 22 AVE OVER LITTLE RIVER CANAL (C7) BRIDGE #874334	MIAMI-DADE		BRIDGE-REPAIR/REHABILITATION									Proposed Funding (\$000s)				A1-503
4428971				6	0.2	0.0	0.0	0	0	0			2018 - 2019	2019 - 2020	2020 - 2021	2021 - 2022	

MIAMI-DADE TRANSPORTATION PLANNING ORGANIZATION
TRANSPORTATION IMPROVEMENT PROGRAM
FEDERALLY-FUNDED PROJECTS

TPO Project No	Facility/Project Name		County	Type of Work							Federal Funding Components						5-Yr Page Ref
Agency Project No	From / Location	To / Location	Old Item	Roadway ID	Length (miles)	Begin Point	End Point	Lanes									
								Exist	Improv	Add'l							
				CONSTRUCTION							ACBR	55	0	0	0		

Yearly Total	171,460	66,350	364,786	219,000
<i>4 Year Total</i>			<i>\$821,596</i>	

MIAMI-DADE TRANSPORTATION PLANNING ORGANIZATION
TRANSPORTATION IMPROVEMENT PROGRAM
FEDERALLY-FUNDED PROJECTS

MAINTENANCE

TPO Project No	Facility/Project Name	County	Type of Work							Federal Funding Components					5-Yr Page Ref		
Agency Project No	From / Location	To / Location	Old Item	Roadway ID	Length (miles)	Begin Point	End Point	Lanes			Activity /Phase	Funding Source	Proposed Funding (\$000s)				A1-519
								Exist	Improv	Add'l			2018 - 2019	2019 - 2020	2020 - 2021	2021 - 2022	
DT2507822	DISTRICTWIDE/LOAD RT COMPLEX STRUCTURE LOAD RATING	DIST/ST- WIDE	TRAFFIC ENGINEERING STUDY							Activity /Phase	Funding Source	Proposed Funding (\$000s)				A1-519	
2507822			24	0.0	0.0	0.0	0	0	0			2018 - 2019	2019 - 2020	2020 - 2021	2021 - 2022		
			MAINTENANCE							Activity /Phase	ACBR	200	200	200	0		
			MAINTENANCE							Activity /Phase	ACBR	24	24	0	0		
			MAINTENANCE							Activity /Phase	ACBR	200	200	200	0		
			MAINTENANCE							Activity /Phase	ACBR	24	24	0	0		
DT4329071	DISTRICTWIDE LOCAL GOVERNMENT IN-DEPTH BRIDGE INSPECTION	DIST/ST- WIDE	BRIDGE OPERATIONS							Activity /Phase	Funding Source	Proposed Funding (\$000s)				A1-537	
4329071			24	0.0	0.0	0.0	0	0	0			2018 - 2019	2019 - 2020	2020 - 2021	2021 - 2022		
			MAINTENANCE							Activity /Phase	ACBZ	0	700	0	900		
			MAINTENANCE							Activity /Phase	ACBZ	79	84	84	97		
			MAINTENANCE							Activity /Phase	ACBZ	0	700	0	900		
			MAINTENANCE							Activity /Phase	ACBZ	79	84	84	97		
DT4329081	DISTRICTWIDE LOCAL GOVERNMENT IN-DEPTH BRIDGE INSPECTION	DIST/ST- WIDE	BRIDGE OPERATIONS							Activity /Phase	Funding Source	Proposed Funding (\$000s)				A1-537	
4329081			24	0.0	0.0	0.0	0	0	0			2018 - 2019	2019 - 2020	2020 - 2021	2021 - 2022		
			MAINTENANCE							Activity /Phase	ACBR	0	1,566	0	1,794		
			MAINTENANCE							Activity /Phase	ACBR	108	94	94	169		
			MAINTENANCE							Activity /Phase	ACBR	0	1,566	0	1,794		
			MAINTENANCE							Activity /Phase	ACBR	108	94	94	169		

MIAMI-DADE TRANSPORTATION PLANNING ORGANIZATION
TRANSPORTATION IMPROVEMENT PROGRAM
FEDERALLY-FUNDED PROJECTS

TPO Project No	Facility/Project Name		County	Type of Work							Federal Funding Components	5-Yr Page Ref
Agency Project No	From / Location	To / Location	Old Item	Roadway ID	Length (miles)	Begin Point	End Point	Lanes				
								Exist	Improv	Add'l		

Yearly Total	822	5,336	756	5,920
<i>4 Year Total</i>			<i>\$12,834</i>	

MIAMI-DADE TRANSPORTATION PLANNING ORGANIZATION
TRANSPORTATION IMPROVEMENT PROGRAM
FEDERALLY-FUNDED PROJECTS

MISCELLANEOUS

TPO Project No	Facility/Project Name	County	Type of Work							Federal Funding Components					5-Yr Page Ref		
Agency Project No	From / Location	To / Location	Old Item	Roadway ID	Length (miles)	Begin Point	End Point	Lanes			Activity /Phase	Funding Source	Proposed Funding (\$000s)				A1-547
								Exist	Improv	Add'l			2018 - 2019	2019 - 2020	2020 - 2021	2021 - 2022	
DT2501155	ITS OPERATIONS CONSULTANT CONTRACT	DIST/ST-WIDE		TRAFFIC MANAGEMENT CENTERS									Proposed Funding (\$000s)				A1-547
2501155				12	0.0	0.0	0.0	0	0	0			2018 - 2019	2019 - 2020	2020 - 2021	2021 - 2022	
				OPERATIONS							SA		2,234	2,200	2,166	0	
				OPERATIONS							SA		2,234	2,200	2,166	0	
DT4166603	MIAMI DADE COUNTY - LUDLAM TRAIL PLANNING STUDY	MIAMI-DADE		TRANSPORTATION PLANNING									Proposed Funding (\$000s)				A1-570
4166603	AT VARIOUS LOCATIONS			6	0.0	0.0	0.0	0	0	0			2018 - 2019	2019 - 2020	2020 - 2021	2021 - 2022	
				PLANNING							HPP		294	0	0	0	
DT4346871	VILLAGE OF PINECREST CITYWIDE BICYCLING IMPROVEMENTS	MIAMI-DADE		BIKE PATH/TRAIL									Proposed Funding (\$000s)				A1-587
4346871				18	0.0	0.0	0.0	0	0	0			2018 - 2019	2019 - 2020	2020 - 2021	2021 - 2022	
				CONSTRUCTION							ACTU		499	0	0	0	
				CONSTRUCTION							TALT		340	0	0	0	
				CONSTRUCTION							TALU		161	0	0	0	
DT4366101	HOBIE ISLAND, NORTH SIDE, SHORELINE AND ROADWAY PROTECTION	MIAMI-DADE		ROAD/SLOPE PROTECTION									Proposed Funding (\$000s)				A1-589
4366101				12	0.7	0.2	0.9	6	0	0			2018 - 2019	2019 - 2020	2020 - 2021	2021 - 2022	
				CONSTRUCTION							SA		5	0	0	0	
				CONSTRUCTION							TALU		1,000	0	0	0	

MIAMI-DADE TRANSPORTATION PLANNING ORGANIZATION
TRANSPORTATION IMPROVEMENT PROGRAM
FEDERALLY-FUNDED PROJECTS

MISCELLANEOUS

TPO Project No	Facility/Project Name	County	Type of Work							Federal Funding Components					5-Yr Page Ref		
Agency Project No	From / Location	To / Location	Old Item	Roadway ID	Length (miles)	Begin Point	End Point	Lanes			Activity /Phase	Funding Source	2018 - 2019	2019 - 2020	2020 - 2021	2021 - 2022	
								Exist	Improv	Add'l							
DT4366102	HOBIE ISLAND, NORTH SIDE, SHORELINE AND ROADWAY PROTECTION PHASE II	MIAMI-DADE	ROAD/SLOPE PROTECTION							Activity /Phase	Funding Source	Proposed Funding (\$000s)				A1-589	
4366102			18	0.0	0.0	0.0	0	0	0			2018 - 2019	2019 - 2020	2020 - 2021	2021 - 2022		
			CONSTRUCTION									SA	0	0	5		0
			CONSTRUCTION									TALT	0	0	433		0
			CONSTRUCTION									TALU	0	0	567		0
DT4381471	SAFE RTS TO SCHOOL; ARCH CRK,E.M.HARTNR,LAKEVW ES;N MIAMI,J.DIEGO	MIAMI-DADE	BIKE LANE/SIDEWALK							Activity /Phase	Funding Source	Proposed Funding (\$000s)				A1-591	
4381471			18	0.0	0.0	0.0	0	0	0			2018 - 2019	2019 - 2020	2020 - 2021	2021 - 2022		
			CONSTRUCTION									SA	0	5	0		0
			CONSTRUCTION									TALT	0	77	0		0
			CONSTRUCTION									TALU	0	514	0		0
DT4381601	SAFE RTS TO SCHOOL; CORAL REEF, HOWARD DR AND PERRINE	MIAMI-DADE	PEDESTRIAN SAFETY IMPROVEMENT							Activity /Phase	Funding Source	Proposed Funding (\$000s)				A1-591	
4381601			18	0.0	0.0	0.0	0	0	0			2018 - 2019	2019 - 2020	2020 - 2021	2021 - 2022		
			CONSTRUCTION									ACTA	782	0	0		0
			CONSTRUCTION									SA	5	0	0		0
			CONSTRUCTION									TALT	65	0	0		0

MIAMI-DADE TRANSPORTATION PLANNING ORGANIZATION
TRANSPORTATION IMPROVEMENT PROGRAM
FEDERALLY-FUNDED PROJECTS

MISCELLANEOUS

TPO Project No	Facility/Project Name	County	Type of Work							Federal Funding Components					5-Yr Page Ref		
Agency Project No	From / Location	To / Location	Old Item	Roadway ID	Length (miles)	Begin Point	End Point	Lanes			Activity /Phase	Funding Source	2018 - 2019	2019 - 2020		2020 - 2021	2021 - 2022
								Exist	Improv	Add'l							
DT4381621	SAFE RTS TO SCHOOL; KEY BISCAYNE K8	MIAMI-DADE	PEDESTRIAN SAFETY IMPROVEMENT							Activity /Phase	Funding Source	Proposed Funding (\$000s)				A1-592	
4381621			18	0.0	0.0	0.0	0	0	0			2018 - 2019	2019 - 2020	2020 - 2021	2021 - 2022		
			CONSTRUCTION									SA	0	5	0		0
			CONSTRUCTION									TALT	0	288	0		0
			CONSTRUCTION							TALU	0	466	0	0			
DT4381631	SAFE RTS TO SCHOOL; COMSTOCK ES, GRATGNY ES, AND HIBISCUS ES	MIAMI-DADE	PEDESTRIAN SAFETY IMPROVEMENT							Activity /Phase	Funding Source	Proposed Funding (\$000s)				A1-593	
4381631			18	0.0	0.0	0.0	0	0	0			2018 - 2019	2019 - 2020	2020 - 2021	2021 - 2022		
			CONSTRUCTION									SA	0	5	0		0
			CONSTRUCTION									TALT	0	73	0		0
			CONSTRUCTION							TALU	0	484	0	0			
DT4381651	SAFE RTS TO SCHOOL; CRESTVW ES; EDISON PK K8 CTR; LORAH PK ES,SWEETWTR ES	MIAMI-DADE	PEDESTRIAN SAFETY IMPROVEMENT							Activity /Phase	Funding Source	Proposed Funding (\$000s)				A1-594	
4381651			18	0.0	0.0	0.0	0	0	0			2018 - 2019	2019 - 2020	2020 - 2021	2021 - 2022		
			CONSTRUCTION									SA	0	5	0		0
			CONSTRUCTION									TALT	0	91	0		0
			CONSTRUCTION							TALU	0	603	0	0			

MIAMI-DADE TRANSPORTATION PLANNING ORGANIZATION
TRANSPORTATION IMPROVEMENT PROGRAM
FEDERALLY-FUNDED PROJECTS

MISCELLANEOUS

TPO Project No	Facility/Project Name	County	Type of Work							Federal Funding Components					5-Yr Page Ref	
Agency Project No	From / Location	To / Location	Old Item	Roadway ID	Length (miles)	Begin Point	End Point	Lanes								
								Exist	Improv	Add'l						
DT4386621	CITY OF CORAL GABLES - ALHAMBRA CIRCLE BIKE LANES	MIAMI-DADE	BIKE LANE/SIDEWALK							Activity /Phase	Funding Source	Proposed Funding (\$000s)				A1-595
4386621			12	0.0	0.0	0.0	0	0	0			2018 - 2019	2019 - 2020	2020 - 2021	2021 - 2022	
			CONSTRUCTION							SA	0	0	5	0		
			CONSTRUCTION							TALU	0	0	598	0		
DT4386631	TOWN OF MIAMI LAKES G.R.E.E.N	MIAMI-DADE	BIKE PATH/TRAIL							Activity /Phase	Funding Source	Proposed Funding (\$000s)				A1-596
4386631			6	0.0	0.0	0.0	0	0	0			2018 - 2019	2019 - 2020	2020 - 2021	2021 - 2022	
			CONSTRUCTION							TALT	200	0	0	0		
DT4386651	MIAMI SHORES - MULTIMODAL MOBILITY IMPROVEMENTS	MIAMI-DADE	BIKE PATH/TRAIL							Activity /Phase	Funding Source	Proposed Funding (\$000s)				A1-596
4386651			6	0.0	0.0	0.0	0	0	0			2018 - 2019	2019 - 2020	2020 - 2021	2021 - 2022	
			CONSTRUCTION							TALT	0	454	0	0		
DT4386671	BLACK CREEK TRAIL SEGMENT B PHASE I	MIAMI-DADE	BIKE PATH/TRAIL							Activity /Phase	Funding Source	Proposed Funding (\$000s)				A1-597
4386671			12	0.0	0.0	0.0	0	0	0			2018 - 2019	2019 - 2020	2020 - 2021	2021 - 2022	
			CONSTRUCTION							SA	0	0	5	0		
			CONSTRUCTION							TALU	0	0	628	0		

MIAMI-DADE TRANSPORTATION PLANNING ORGANIZATION
TRANSPORTATION IMPROVEMENT PROGRAM
FEDERALLY-FUNDED PROJECTS

MISCELLANEOUS

TPO Project No	Facility/Project Name	County	Type of Work							Federal Funding Components					5-Yr Page Ref		
Agency Project No	From / Location	To / Location	Old Item	Roadway ID	Length (miles)	Begin Point	End Point	Lanes			Activity /Phase	Funding Source	2018 - 2019	2019 - 2020	2020 - 2021	2021 - 2022	
								Exist	Improv	Add'l							
DT4386681	CITY OF NORTH MIAMI - NE 8TH AVE GREEN TRAIL	MIAMI-DADE	BIKE PATH/TRAIL							Activity /Phase	Funding Source	Proposed Funding (\$000s)				A1-598	
4386681			12	0.0	0.0	0.0	0	0	0			2018 - 2019	2019 - 2020	2020 - 2021	2021 - 2022		
			CONSTRUCTION							SA	0	0	5	0			
			CONSTRUCTION							TALU	0	0	996	0			
DT4386691	TOWN OF CUTLER BAY BIKE/PED FACILITY IMPROVEMENTS	MIAMI-DADE	BIKE PATH/TRAIL							Activity /Phase	Funding Source	Proposed Funding (\$000s)				A1-599	
4386691			12	0.0	0.0	0.0	0	0	0			2018 - 2019	2019 - 2020	2020 - 2021	2021 - 2022		
			CONSTRUCTION							SA	0	5	0	0			
			CONSTRUCTION							TALT	0	361	0	0			
DT4386731	CITY OF SOUTH MIAMI SW 62 AVE PED AND BIKE MOBILITY ENHANCEMENTS	MIAMI-DADE	BIKE PATH/TRAIL							Activity /Phase	Funding Source	Proposed Funding (\$000s)				A1-600	
4386731			12	0.0	0.0	0.0	0	0	0			2018 - 2019	2019 - 2020	2020 - 2021	2021 - 2022		
			CONSTRUCTION							SA	0	5	0	0			
			CONSTRUCTION							TALT	0	480	0	0			
DT4416391	SNAPPER CREEK TRAIL SEGMENT B PHASE 1	MIAMI-DADE	BIKE PATH/TRAIL							Activity /Phase	Funding Source	Proposed Funding (\$000s)				A1-603	
4416391			12	0.0	0.0	0.0	0	0	0			2018 - 2019	2019 - 2020	2020 - 2021	2021 - 2022		
			PRELIMINARY ENGINEERING							SA	5	0	0	0			
			PRELIMINARY ENGINEERING							TALT	116	0	0	0			

MIAMI-DADE TRANSPORTATION PLANNING ORGANIZATION
TRANSPORTATION IMPROVEMENT PROGRAM
FEDERALLY-FUNDED PROJECTS

MISCELLANEOUS

TPO Project No	Facility/Project Name	County	Type of Work							Federal Funding Components				5-Yr Page Ref
Agency Project No	From / Location	To / Location	Old Item	Roadway ID	Length (miles)	Begin Point	End Point	Lanes						
								Exist	Improv	Add'l				

DT4416401	CITY OF CORAL GABLES - LAST MILE TRANSIT STOP IMPROVEMENTS	MIAMI-DADE	SIDEWALK									Proposed Funding (\$000s)				A1-604
4416401			12	0.0	0.0	0.0	0	0	0	Activity /Phase	Funding Source	2018 - 2019	2019 - 2020	2020 - 2021	2021 - 2022	
											CONSTRUCTION	SA	0	0	0	5
											CONSTRUCTION	TALU	0	0	0	1,000

DT4424971	STRATEGIC MIAMI AREA RAPID TRANSIT (SMART PLAN) PRIORITY PROJECTS	MIAMI-DADE	PRELIMINARY ENGINEERING									Proposed Funding (\$000s)				A1-607
4424971			6	0.0	0.0	0.0	0	0	0	Activity /Phase	Funding Source	2018 - 2019	2019 - 2020	2020 - 2021	2021 - 2022	
											PRELIMINARY ENGINEERING	SU	0	17,123	24,733	34,815

Yearly Total	7,940	25,444	32,307	35,820
4 Year Total	\$101,511			

MIAMI-DADE TRANSPORTATION PLANNING ORGANIZATION
TRANSPORTATION IMPROVEMENT PROGRAM
FEDERALLY-FUNDED PROJECTS

TRANSPORTATION PLANNING

TPO Project No	Facility/Project Name	County	Type of Work							Federal Funding Components					5-Yr Page Ref		
Agency Project No	From / Location	To / Location	Old Item	Roadway ID	Length (miles)	Begin Point	End Point	Lanes			Exist	Improv	Add'l				
DT4034871	HPR PROGRAM TRANSPORTATION PLANNING ACTIVITIES	DIST/ST- WIDE	TRANSPORTATION PLANNING							Activity /Phase	Funding Source	Proposed Funding (\$000s)				A1-612	
4034871			12	0.0	0.0	0.0	0	0	0			2018 - 2019	2019 - 2020	2020 - 2021	2021 - 2022		
			PLANNING								HP	834	861	857	871		
			PLANNING								HP	834	861	857	871		
DT4034881	HPR PROGRAM DATA COLLECTION ACTIVITIES	DIST/ST- WIDE	TRANSPORTATION STATISTICS							Activity /Phase	Funding Source	Proposed Funding (\$000s)				A1-614	
4034881			12	0.0	0.0	0.0	0	0	0			2018 - 2019	2019 - 2020	2020 - 2021	2021 - 2022		
			PLANNING								HP	316	309	329	349		
			PLANNING								HP	316	309	329	349		
DT4034891	HPR PROGRAM SYSTEMS PLANNING ACTIVITIES	DIST/ST- WIDE	TRANSPORTATION PLANNING							Activity /Phase	Funding Source	Proposed Funding (\$000s)				A1-616	
4034891			12	0.0	0.0	0.0	0	0	0			2018 - 2019	2019 - 2020	2020 - 2021	2021 - 2022		
			PLANNING								HP	401	394	399	399		
			PLANNING								HP	401	394	399	399		
DT4393341	MIAMI-DADE MPO FY 2016/2017-2017/2018 UPWP	MIAMI-DADE	TRANSPORTATION PLANNING							Activity /Phase	Funding Source	Proposed Funding (\$000s)				A1-633	
4393341			6	0.0	0.0	0.0	0	0	0			2018 - 2019	2019 - 2020	2020 - 2021	2021 - 2022		
			PLANNING								SU	467	0	0	0		

MIAMI-DADE TRANSPORTATION PLANNING ORGANIZATION
TRANSPORTATION IMPROVEMENT PROGRAM
FEDERALLY-FUNDED PROJECTS

TRANSPORTATION PLANNING

TPO Project No	Facility/Project Name		County	Type of Work							Federal Funding Components			5-Yr Page Ref
Agency Project No	From / Location	To / Location	Old Item	Roadway ID	Length (miles)	Begin Point	End Point	Lanes						
								Exist	Improv	Add'l				

DT4393342	MIAMI-DADE MPO FY 2018/2019-2019/2020 UPWP	MIAMI-DADE	TRANSPORTATION PLANNING							Activity /Phase	Funding Source	Proposed Funding (\$000s)				A1-634
4393342			6	0.0	0.0	0.0	0	0	0			2018 - 2019	2019 - 2020	2020 - 2021	2021 - 2022	
			PLANNING								PL	2,155	2,232	0	0	

DT4393343	MIAMI-DADE MPO FY 2020/2021-2021/2022 UPWP	MIAMI-DADE	TRANSPORTATION PLANNING							Activity /Phase	Funding Source	Proposed Funding (\$000s)				A1-634
4393343			6	0.0	0.0	0.0	0	0	0			2018 - 2019	2019 - 2020	2020 - 2021	2021 - 2022	
			PLANNING								PL	0	0	2,232	2,232	

DT4416451	SCHOOL AGE PEDESTRIAN & BICYCLE EDUCATION & INJURY PREVENTION	MIAMI-DADE	PUBLIC INFORMATION/EDUCATION							Activity /Phase	Funding Source	Proposed Funding (\$000s)				A1-635
4416451			6	0.0	0.0	0.0	0	0	0			2018 - 2019	2019 - 2020	2020 - 2021	2021 - 2022	
			PLANNING								TALU	891	0	0	0	

Yearly Total	6,615	5,360	5,402	5,470
4 Year Total			\$22,847	

MIAMI-DADE TRANSPORTATION PLANNING ORGANIZATION
TRANSPORTATION IMPROVEMENT PROGRAM
FEDERALLY-FUNDED PROJECTS

TURNPIKE

TPO Project No	Facility/Project Name	County	Type of Work							Federal Funding Components				5-Yr Page Ref
Agency Project No	From / Location	To / Location	Old Item	Roadway ID	Length (miles)	Begin Point	End Point	Lanes						
								Exist	Improv	Add'l				

TP4233734	GOLDEN GLADES TRUCK TRAVEL CENTER	MIAMI-DADE	MODAL SYSTEMS PLANNING									Proposed Funding (\$000s)				A2-13
4233734			6	0.5	0.0	0.0	0	0	0	Activity /Phase	Funding Source	2018 - 2019	2019 - 2020	2020 - 2021	2021 - 2022	
PRELIMINARY ENGINEERING											ACFP	0	0	2,195	0	

Yearly Total	0	0	2,195	0
4 Year Total	\$2,195			

TOTAL ALL PROJECTS

Yearly Total	289,523	201,978	513,591	359,628
4 Year Total	\$1,364,720			

Transportation Improvement Program (TIP)

Part Two: 5-Year Project Listing



PORTMIAMI



Private Sector



Miami-Dade Transportation
Planning Organization

Transportation Improvement Program (TIP)

Part Two: 5-Year Project Listing Funding Summary



PORTMIAMI



Private Sector



Miami-Dade Transportation
Planning Organization



Miami-Dade Transportation
Planning Organization

Fiscal Years 2018/2019 - 2022/2023 Transportation Improvement Program

FUNDING SUMMARY (Dollar amount in thousands in YOE dollars)

PROGRAM CATEGORIES	PROPOSED 2018-2019	TENTATIVE PROGRAM				5-YEAR TOTALS
		2019-2020	2020-2021	2021-2022	2022-2023	
State Highway Program (Primary) and Interstate	\$ 1,033,930	\$ 698,044	\$ 1,161,493	\$ 966,532	\$ 562,561	\$ 4,422,560
Turnpike	\$ 464,620	\$ 49,718	\$ 276,134	\$ 7,292	\$ -	\$ 797,764
Miami-Dade Expressway Authority (MDX)	\$ 200,099	\$ 131,400	\$ 128,969	\$ 68,175	\$ 22,871	\$ 551,514
County Roads (Secondary)	\$ 16,543	\$ 16,543	\$ 16,543	\$ 16,543	\$ 16,543	\$ 82,715
Road Impact Fee	\$ 139,218	\$ 74,820	\$ 74,441	\$ 74,440	\$ 74,441	\$ 437,360
Local Option Gas Tax	\$ 27,215	TBD	TBD	TBD	TBD	\$ 27,215
People's Transportation Plan (PTP)	\$ 31,441	\$ 27,734	\$ 7,701	\$ 1,261	\$ -	\$ 68,137
Private Sector	TBD	TBD	TBD	TBD	TBD	TBD
Airport Development	\$ 70,412	\$ 34,056	\$ 28,316	\$ 24,446	\$ 23,396	\$ 180,626
Seaport Development	\$ 123,920	\$ 99,363	\$ 20,672	\$ 17,500	\$ -	\$ 261,455
Multimodal Public Transportation Improvements (Additional federal funding applied for)	\$ 472,376	\$ 394,143	\$ 208,555	\$ 208,004	\$ 252,368	\$ 1,535,446
Tri-County Commuter Rail (SFRTA) (Accounted for in FDOT District 4)	\$ -	\$ -	\$ -	\$ -	\$ -	\$ -
TOTAL (not including SFRTA)	\$ 2,579,774	\$ 1,525,821	\$ 1,922,824	\$ 1,384,193	\$ 952,180	\$ 8,364,792

Transportation Improvement Program (TIP)

Part Two: 5-Year Project Listing

State Transportation System and Major Projects



PORTMIAMI



Private Sector



Miami-Dade Transportation
Planning Organization



Fiscal Years 2018/2019- 2022/2023 Transportation Improvement Program

STATE TRANSPORTATION SYSTEM AND MAJOR PROJECTS

Florida Department of Transportation, District Six

This section of the Transportation Improvement Program (TIP) focuses on the State Transportation System and Major Projects located within Miami-Dade County. The projects listed include improvements to highways, transit, aviation, rail, seaport, freight, and bicycle/pedestrian modes over the next five fiscal years.

The FDOT, District Six, section provides an overview of the following topics:

- The FDOT Five Year Work Program
- The Work Program Cycle
- Programs and Funding
- Strategic Intermodal System (SIS) Projects
- Other Major Corridor Improvements
- Intelligent Transportation System (ITS) Program
- Bicycle/Pedestrian Corridor Improvements
- Public Transportation Projects

The Florida Department of Transportation's Five Year Work Program

The FDOT District Six Work Program is a major component of the Miami-Dade Transportation Planning Organization's (TPO) TIP. The Work Program, which is updated annually, is a project specific list of transportation activities and improvements that the FDOT will undertake during the next five-year period. It is developed by the District in cooperation with the Miami-Dade TPO, and is consistent with the 2040 Long Range Transportation Plan (LRTP), and TPO priorities. The projects must also meet the objectives of the 2060 Florida Transportation Plan (FTP). The first three years of the Adopted Work Program represent a commitment that local governments may rely on for planning purposes, and for the development of capital improvement elements of the local government comprehensive plans.

The Work Program Cycle

The Department coordinates development of the Work Program with the TPO TIP Committee process and input is received through public hearings. In the summer of 2017, FDOT began the new cycle to develop the Tentative Work Program for Fiscal Years (FY) 2019 – 2023. The final Tentative Work Program was sent to the Governor's Office, Legislature, Florida Transportation Commission and the Department of Economic Opportunity in January. The Amended Tentative Work Program will be subsequently submitted to the same parties in February for review, and will become effective as the Adopted Work Program on July 1, 2018.

Programs and Funding

Program Descriptions

For budgeting purposes, the FDOT's Work Program is comprised of six departmental programs including; Product, Product Support, Operations and Maintenance, Administration, Fixed Capital Outlay (FCO), and Other. An overview of each program is summarized below:

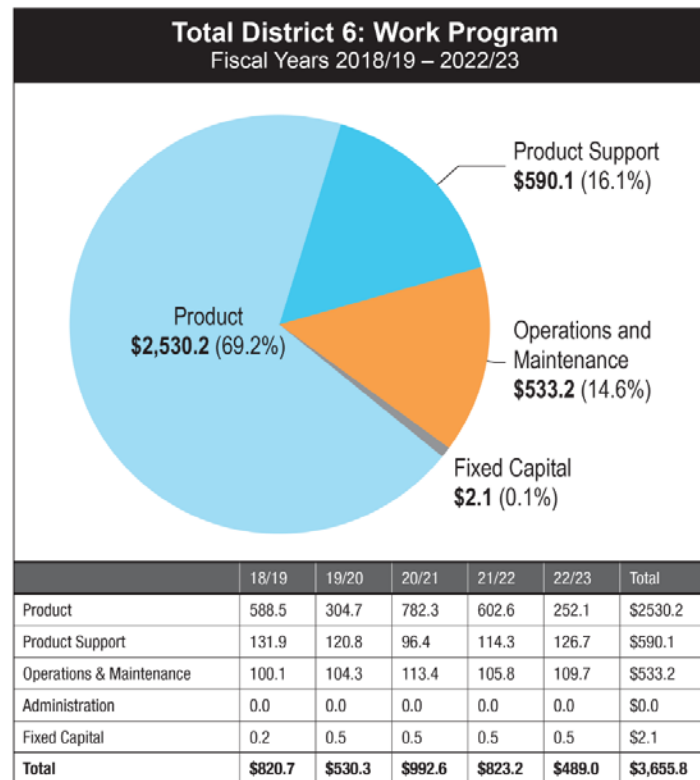
- **Product** - The FDOT's Work Program Product consists of all transportation improvement projects for highways, bridges, transit, aviation, rail, seaport, freight, and bicycle/ pedestrian modes. It also includes the land cost of right-of-way acquisition, resurfacing improvements for preservation of the transportation system, and safety programs.
- **Product Support** - Product Support includes preparation of planning studies, project development and environmental studies, design plans, right-of-way support costs for acquisition activities, environmental mitigation, and construction engineering and inspection of projects noted above under the heading – Product. It also includes management and program oversight for public transportation grants.
- **Operations and Maintenance** - Operations and Maintenance includes the activities necessary to maintain and operate the transportation infrastructure once it is constructed. This includes routine roadway and roadside maintenance, bridge inspection, traffic engineering and operations, toll collection, and enforcement of motor carrier compliance laws.
- **Administration** – Administration includes Work Program development, financial services and budget, information systems, legal, personnel, and contract administration functions.
- **Fixed Capital Outlay** - Fixed capital outlay comprises construction and rehabilitation of department buildings and facilities.
- **Other** - Other activities include debt service, State Infrastructure Bank (SIB) loan payback, maintenance of the FDOT's mobile equipment and operation of the FDOT warehouse and supply system.

Funding Overview

The Department's funds are allocated among seven Districts statewide and the Florida Turnpike Enterprise. In Miami-Dade, the Department in consultation with the TPO, determines the best use of Miami-Dade's share of funding. The Department's resources are primarily from federal and state dedicated sources. The State Transportation Trust Fund and the Federal Highway Trust Fund receive revenue from specific tax sources for transportation purposes. Additional funding for Work Program projects comes from local and discretionary sources. By statute, the Department must develop a program that is balanced to cash and revenue forecasts.

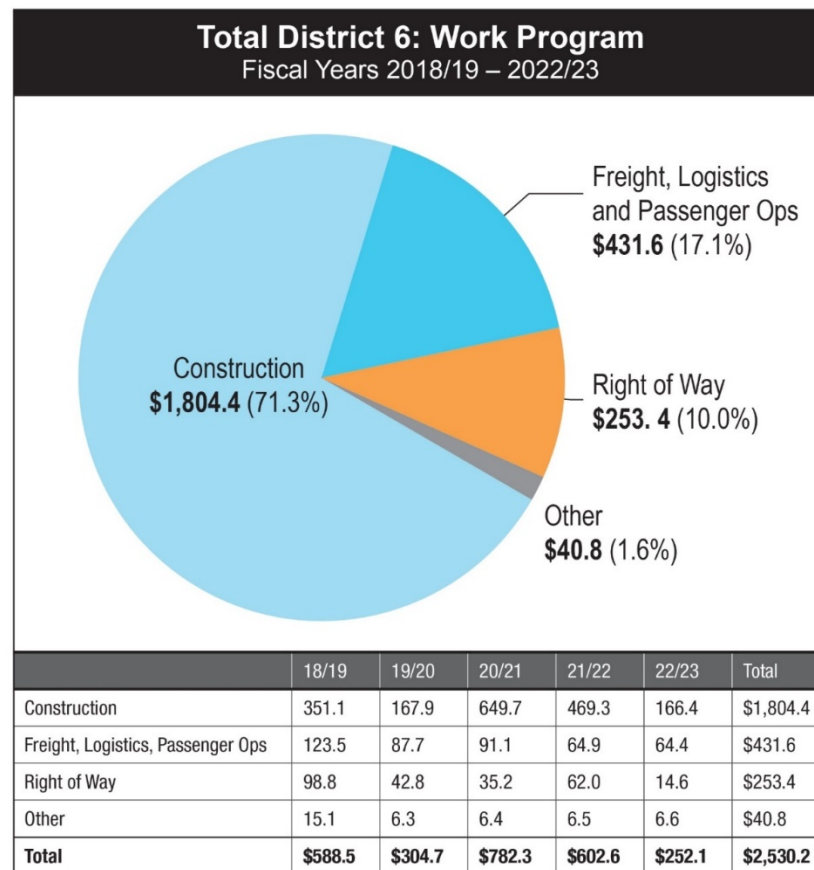
FDOT District Six, Total Budget Breakdown Tentative Five Year Work Program - Fiscal Years 2019-2023

As shown in the Total Budget Breakdown chart below, the majority of the Department's \$3.656 billion budget is applied to the product budget in the amount of \$2.530 billion.



FDOT District Six, Product Budget Breakdown Tentative Five Year Work Program-Fiscal Years 2019 – 2023

The product budget includes money spent on construction, freight, logistics & passenger operations (public transportation), right-of-way, and other product. As shown in the Product Budget Breakdown chart below, approximately \$1.804 billion (71.3%) of the budget will go towards funding construction projects, which fall under four major construction categories: capacity improvement, safety, bridge, and resurfacing; approximately \$431.6 million (17.1%) will go towards freight and public transportation programs and services; approximately \$253.4 million (10%) will go towards the purchasing of right-of-way; and the remaining \$40.8 million (1.6%) will be applied to other product, which consists of grants to local governments such as the County Incentive Grant Program and the Transportation Alternatives Program.



Strategic Intermodal System (SIS) Projects

Florida's Strategic Intermodal System (SIS) is a transportation system that comprises facilities and services of statewide and regional significance. The SIS includes corridors and connectors that provide for smooth and efficient transfers between modes and major facilities such as ports and airports. The SIS is an intermodal transportation network established to serve the mobility needs of Florida's citizens, businesses, and visitors, and to position Florida as a worldwide economic leader, with enhanced global competitiveness.

The SIS network of high-priority transportation facilities includes commercial airports, spaceports, deep water seaports, freight rail terminals, passenger rail, intercity bus terminals, rail corridors, waterways and highways. These facilities carry more than 99% of all commercial air passengers, virtually all waterborne freight tonnage, almost all rail freight, 89% of all interregional rail/bus passengers, more than 70% of all truck traffic and 55% of total traffic on the State Transportation System.

The following are major SIS improvement projects in Miami-Dade County:

I-75/SR 826/Palmetto Expressway Express Lanes

This project consists of the implementation of tolled express lanes along the SR 826/Palmetto Expressway from SR 968/W Flagler Street to NW 154th Street and along I-75 from SR 826/Palmetto Expressway to NW 170th Street in Miami-Dade County. The project is approximately 13 miles in length and will provide continuity to the I-75 Express Lanes, which extends to I-595 in Broward County.

The project is part of the emerging South Florida Express Lanes network. It will improve mobility, relieve congestion, accommodate future growth and development in the region, enhance emergency evacuation, and improve connectivity with SR 826/Palmetto Expressway, I-75, SR 924/Gratigny Parkway, Florida's Turnpike, I-595, and the SR 869/Sawgrass Expressway.

The total construction cost for the Miami-Dade design build project is \$262 million. Construction began in March 2014 and is estimated to be complete by Summer of 2018. For information about the construction schedule or related information, visit www.PalmettoExpressLanes.com

Golden Glades Interchange Reconstruction

The Golden Glades Interchange (GGI) reconstruction project includes nine separate construction projects that will result in a \$560 million improvement to the interchange. The GGI is the connecting point of three major State highways: I-95; SR 826 / Palmetto Expressway; and Florida's Turnpike. The projects are scheduled to begin construction in 2021. The nine projects will greatly improve traffic operations within and through the GGI. Additional improvement detail is provided below.

1. Widening of the southbound Turnpike connector to provide two lanes merging with the SR 826 westbound and I-95 southbound traffic.
2. Relocation of the connector ramp to NW 7th Avenue/SR 7/US 441 to increase distance between signals and improve operations along the Turnpike Connector.
3. Widening of I-95 southbound from the GGI to NW 151st Street to accommodate the additional lane from the Turnpike Connector.
4. Provide a direct ramp connection from eastbound SR 826 / Palmetto Expressway to northbound I-95.
5. The provision of dual northbound left turn lanes at NW 2nd Avenue and NW 167th Street intersection to improve intersection operations.

SSR 997/Krome Avenue Corridor Improvements

SR 997/Krome Avenue is a major north-south SIS corridor that extends from US 1 in Florida City to US 27/SR 25/Okeechobee Road. The Krome Avenue corridor serves a mix of users ranging from commuters, freight and heavy trucks, and farm equipment within the agricultural area. This project will improve safety for all users along the corridor. The existing two-lane undivided roadway is being widened to a four-lane divided section with two northbound lanes and two southbound lanes. This corridor is divided into several segments for design and construction as shown in the graphic. The project website is: www.fdotmiamidade.com/krome

1. North of SR 90/SW 8th Street (Mile Post 2.754) to south of Okeechobee Road (Mile Post 14.032) which included five segments for construction. Construction was completed in 2017.
2. South of SW 136th Street to North of SR 90/SW 8th Street is under construction and is expected to be completed in April 2018.
3. SW 232nd Street to SW 136th Street - is currently in the design and construction is scheduled to begin in October 2018 with expected completion in July 2021.
4. SW 312th Street to South of SW 232nd Street - This project is currently in the design phase. Construction is scheduled to begin in September 2019 and is expected to be completed in June 2022.
5. SW 312th Street/Campbell Drive from SR 997/Krome Avenue to SR 5/US 1 - This project is currently in the design phase. Construction of a roadway widening and reconstruction is scheduled to begin in October 2019 and is expected to be completed in December 2021.
6. SW 336th Street/Davis Parkway from West of SR 997/Krome Avenue to US 1 - This project is currently in the design

phase. Construction is scheduled to begin October 2019 and is expected to be completed in December 2021.

7. SR 9/Palm Drive from SR 997/Krome Avenue to SR 5/US 1 - This project is currently in the design phase. Construction is scheduled to begin in October 2019 and is expected to be completed in December 2021.

SR 25/US 27/Okeechobee Road Improvements

A Project Development and Environment (PD&E) study was completed for SR 25/US 27/Okeechobee Road from SR 997/Krome Avenue to NW 79th Avenue in 2016. Five segments have moved forward into the Design Phase. The following corridor improvements on SR 25/Okeechobee Road include:

1. West of Krome Avenue to East of NW 117th Avenue - Widening, capacity improvements, milling and resurfacing, as well as including a frontage road on the north side of the said limits.
2. East of NW 117th Avenue to East of NW 107th Avenue - Full reconstruction to provide concrete pavement, correct geometric and operational deficiencies, and widening of the existing roadway and bridges for added capacity.
3. East of NW 107th Avenue to East of NW 116th Way - Full reconstruction to provide concrete and rigid pavement, widening of bridges at NW 121st Avenue and NW 116th Way over Miami (C-6) Canal, design of two braided ramps under SR 25/Okeechobee Road to connect with NW South River Drive and Frontage Road.
4. East of NW 116th Way to East of NW 87th Avenue - Full reconstruction to provide rigid pavement, grade separation of bridges over 87th Avenue, design of left turn lanes flyover bridges from Southbound NW 87th Avenue to Eastbound Okeechobee Road and from Northbound NW 87th Avenue to Westbound Okeechobee Road, a construction of a new bridge at NW 106 Street over the Miami (C-6) Canal, and the realignment of NW 103rd Street and the frontage road within the project limits.
5. East of NW 87th Avenue to NW 79th Avenue - Full reconstruction to provide road using rigid pavement, widening of SR 25/Okeechobee Road to four lanes on both approaches, modify the intersection of NW 95th Street and Frontage Road, widen NW 79th Avenue bridge of Miami (C-6) Canal, and provide new access from Frontage Road to Westbound Okeechobee Road.

The US-27/State Road (SR) 25/Okeechobee Road and SR 826/Palmetto Expressway Project Development & Environment (PD&E) Study has developed a Recommended Alternative for the Okeechobee Road and SR 826 Interchange that includes:

- Ramp A: A proposed new one-lane flyover ramp from northbound SR 826 to westbound Okeechobee Road.
- Ramp B: A proposed new one-lane flyover ramp from eastbound Okeechobee Road to southbound SR 826.
- Ramp C: A proposed new one-lane flyover ramp from eastbound Okeechobee Road to northbound SR 826.

For information visit www.fdotmiamidade.com/okeechobeeroadstudy

Golden Glades Multi-modal Terminal

The Golden Glades Multimodal Transportation Facility (GGMTF) project is located in northern Miami-Dade County on two FDOT owned Park-and-Ride lots adjacent to city of Miami Gardens, North Miami Beach, North Miami and the Golden Glades Community. The GGMTF will consolidate the existing bus transit services at the two Golden Glades Park-and-Ride lots into a single facility adjacent to the Tri-Rail Station. This project will reconstruct the Park-and-Ride into a state -of-the-art transit terminal with a multi-bay bus facility upgraded walkways, platforms, bicycle/pedestrian amenities as well as other improvements related to transit operations, including internal roads, drainage, lighting systems, fencing, wayfinding, and traffic control signage. The GGMTF will feature a multi-story parking garage, kiss-and-ride, and plenty of surface parking lots for all types of motorists, including scooters and motorcycles. Other amenities will include bicycle parking and lockers. The complex will also feature a transit hub, future governmental use development building, a break lounge for bus drivers, and future governmental use intercity bus terminal. For information about the construction schedule or related information, visit www.fdotmiamidade.com/golden-glades-multimodal-transportation-facility-and-truce-reevaluation

SR 826/Palmetto Expressway From I-75 to Golden Glades Interchange

Based on the results of the alternatives analysis as well as input received from the public for the SR 826/Palmetto Expressway from I-75 to Golden Glades Interchange project, FDOT identified a Recommended Alternative for the mainline of the east-west corridor of the Palmetto Expressway and for each interchange along the corridor including the Golden Glades Interchange (GGI). The Recommended Alternative improvements include:

- Reconstruction and widening of the SR 826/Palmetto Expressway mainline to include three 12-foot general purpose lanes in each direction.
- A single 12-foot auxiliary lane would be added in each direction between interchanges. This is expected to improve traffic safety and operations.
- Two express lanes in each direction. The express lanes would be separated from the general purpose lanes by a 4-foot buffer. At the western and eastern project limits, the express lanes transition from two lanes to one with a connection to the planned SR 826 North-South Express Lane System and a direct connect ramp to I-95 Express at the Golden Glades Interchange.
- Express lane connections. The recommended alternative for the express lanes access points includes one ingress and two egress points in the NB/EB direction and two ingress and one egress points in the WB/SB direction. Access to and from the

express lanes would typically be via slip ramps to/from the general purpose lanes. Direct connect ramps will be provided at the GGI.

- Several existing interchanges are proposed to be modified including the Golden Glades Interchange. In addition, interchange modifications are proposed for NW 154th Street, NW 67th Avenue, NW 57th Avenue, NW 47th Avenue, NW 37th Avenue, NW 27th Avenue, NW 17th Avenue, and NW 12th Avenue. With the exception of NW 154th Street, all SR 826/Palmetto Expressway overpass bridges will be replaced and the SR 826/Palmetto Expressway mainline will be raised to satisfy current FHWA standards for vertical clearance over cross streets.
- The project is expected to include a new storm water drainage system to satisfy South Florida Water Management District water quantity and quality requirements.

Project Development and Environmental Studies (PD&E)

The following are major PD&E projects in Miami-Dade County:

SR 90/SW 8 Street/SW 7 Street from SW 27 Avenue to SR 5/US-1/Brickell Avenue

PD&E Study for SR 90/SW 8th Street and SR 90/SW 7th Street in Miami will evaluate potential physical, operational and safety needs of the project corridor, including the interchanges at SW 8th Street and I-95 and SW 7th Street and I-95. Proposed improvements will be developed to enhance traffic operations, promote safety, provide a multimodal and pedestrian friendly corridor, and provide better access to the Brickell area. The study limits are along SR 90/SW 8 Street/SW 7 Street from SW 27 Avenue to SR 5/US 1/Brickell Avenue.

This study will improve the existing and future physical, operational and safety deficiencies along the one-way pair of SR 90/SW 8th Street and SR 90/SW 7th Street, including at the interchanges of these roadways with Interstate 95 (I-95). Estimated project completion date is September 2019. For information related to the project, visit <http://www.fdotmiamidade.com/CalleOchoStudy.html>

SR 934/NE/NW 79 Street PD&E Study

SR 934/ NW/NE 79th Street project is to improve capacity deficiencies/traffic operations and multimodal use along SR 934/NW/NE 79th Street and NW/NE 81st/82nd Street from NW 13th Court to N. Bayshore Drive to address existing congestion and future travel demand, including safety conditions. A major objective of the project is to achieve a balance between the "Complete Streets/Livability Goals" of the local community and both local and regional "Mobility Goals" as presented below:

Complete Streets/Livability Goals:

- Promote a choice in transportation through a balance of travel modes.
- Provide traffic relief in the form of traffic calming along NE/NW 81st/82nd Street.
- Promote a safe, walkable, and easy-to-bike environment.
- Enhance the area's image and aesthetic quality.
- Address on-street parking and loading/delivery issues.
- Improve business access.

Mobility Goals:

- Relieve congestion and improve capacity along the corridor.
- Increase transit speed, reliability, and capacity along the corridor.
- Promote a multimodal multi-user transportation corridor.
- Provide congestion management strategies.
- Provide for adequate emergency response service and hurricane evacuation times.

Estimated completion date of the project is June 2019. For information related to the project, visit <http://www.fdotmiamidade.com/79thstreetpdestudy.html>

SR 826/Palmetto Expressway South Express Lanes PD&E Study

SR 826/Palmetto Expressway PD&E Study from US 1/SR 5/Dixie Highway to SR 836/Dolphin Expressway, approximately seven miles is proposing corridor improvements that will add highway and interchange capacity with the implementation of an express lanes system and interchange improvements to meet future transportation demand, improve travel time reliability and provide long-term mobility options. The project is located in Miami-Dade County and is contained within unincorporated Miami-Dade.

The overall goals and objectives of the PD&E Study are described below:

- Evaluate the implementation of an express lanes system that will improve safety, capacity, operations, regional express lane network connectivity, expressway/interchange access, mobility and emergency evacuation.
- Identify the appropriate express lanes typical section that, combined with strategic located ingress and egress points, will service the users of the area and achieve the Purpose and Need of this project.
- Provide relief from existing and projected traffic congestion.
- Improve the safety of the SR 826 mainline corridor by addressing speed differentials and lane weaving deficiencies between interchanges.

- Support the optimal operations of the existing roadway network.

For information related to the project, visit <http://www.fdotmiamidade.com/826expresssouth.html>

Resurfacing Projects

The following are major resurfacing projects in Miami-Dade County:

SR 9A/I-95 Pavement Reconstruction

The I-95 Pavement Reconstruction project will reconstruct 3.04 miles of I-95 mainline Concrete Pavement from just north of NW 29th Street to just north of NW 79th Street. In addition, the project will include construction of Emergency Stopping Sites (ESS) or “pull-off” areas in the Express Lanes by creating wider median shoulders at 5 locations between NW 62nd St. and NW 131st St. The pavement for ramps connecting I-95 to local streets and other SIS corridors will be improved. The project also includes traffic railing improvements to four bridges, approach slab replacement for 22 bridges, drainage system repairs and ITS improvements. Construction is scheduled to begin by Spring 2017 and be completed in early 2020.

This I-95 Pavement Reconstruction project will renovate and modernize the pavement structure in the vital I-95 SIS corridor and help capitalize on the opportunities afforded by the opening of the Port of Miami Tunnel to increase the safety and efficiency of freight utilization of the corridor while also improving the service life of the impacted roadway infrastructure. For information about the construction schedule or related information, visit <http://www.fdotmiamidade.com/current-projects/expressways/sr-9ai-95-from-nw-29-st-to-nw-131-st>

SR 907/Alton Road from 43 Street to east of Allison Road

This project is currently in the Design phase and entails a full roadway reconstruction of Alton Road from 43rd Street to east of Allison Road. The project will improve the on-street parking and will add shared bicycle lane pavement markings. Pedestrian ramps and sidewalks will also be upgraded to current standards. There will be roadway drainage, signalization and lighting improvements, new signage and pavement markings and a new landscape and irrigation design. This project will enhance safety and improve drainage throughout the corridor. The project is anticipated to begin construction in late 2021 and will cost approximately \$40 million dollars.

Below is a sampling of resurfacing projects included in the 5-year Work Program.

Roadway	Project Area
SR 826 Various Ramps	SR 924 and I-75
SR 9A/I-95 on Ramp	NW 10 Avenue
SR 112/I-95 Ramps	SR 907/Alton Road
SR 93/I-75 Frontage Roads	Hialeah Gardens to 23 rd Avenue

Other Major Corridor Improvements

The following are major corridor improvement projects in Miami-Dade County:

SR 847/NW 47 Avenue From SR 860/NW 183 Street to Premier Parkway (Broward)

The 2.3 mile segment of SR 847/NW 47th Avenue from north of SR 860/NW 183rd Street/Miami Gardens Drive (Miami-Dade County) to Premier Parkway (Broward County). The preferred alternative from the PD&E phase will reconstruct the existing two-lane rural roadway to provide a four-lane divided urban roadway in order to accommodate projected traffic growth in the area. Design phase has begun and is anticipated to be completed in March 2017. Construction is anticipated to begin in January 2018.

SR 968/SW 1 Street at Miami River Bridge # 870660

The existing SW 1st Street bascule bridge is a low-level bascule (movable) bridge spanning the Miami River and carrying the eastbound lanes of a one-way pair facility that comprises Flagler Street (westbound lanes) and SW 1st Street. The purpose of the project is to replace the existing bascule bridge. The PD&E Study for this project was completed and Location Design Concept Acceptance was granted in December 2013. The project is currently in the Design phase. The construction is anticipated to commence in August 2019. For information about the construction schedule or related information, visit:

www.fdotmiamidade.com/design-projects/south-miami-dade/sr-968sw-1-st-from-sw-6-ave-to-sw-2-ave

Intelligent Transportation System (ITS) Program

The Florida Department of Transportation's District Six Transportation Systems Management and Operations (TSM&O) Program actively manages our existing roadways through a combination of advanced operational strategies and technologies that work to improve the safety and mobility of our regional transportation system.

Traffic operators housed at the District's SunGuide® Transportation Management Center (TMC) monitor our roadways to optimize traffic flow, clear incidents and keep drivers informed on roadway conditions. These activities allow the program to provide the motoring public with real-time traffic management, incident management and traveler information services, 24 hours per day, 7 days per week. The program has also expanded in the last few years in response to our region's rising travel demands. It most recently completed phase two of 95 Express on Interstate 95 and implemented adaptive signal control technologies on 29 traffic signals along SW 8th Street in Miami-Dade County.

The combination of these services have allowed the agency to improve mobility within the region and demonstrated that TSM&O strategies are a viable and cost-effective alternative to traditional roadway widening projects. The latest annual report shows the Program reduced incident clearance times by 50%. For more information, visit www.sunguide.info.

Bicycle/Pedestrian Corridor Improvements

The bicycle/pedestrian network is a component of the overall transportation system. The Department evaluates bicycle & pedestrian improvements in conjunction with all capacity and resurfacing projects. Bicycle & pedestrian projects are also implemented by local agencies, who oversee construction and management. In addition, some projects are funded through the federally funded Transportation Alternatives Program (TAP) or state funded Shared Use Non-motorized (SUN) Trail Program.

The Florida Department of Transportation (FDOT) makes use of its expertise in efficiently providing transportation projects to develop a statewide system of paved non-motorized trails as a component of the Florida Greenways and Trails System (FGTS), which is planned by the Florida Department of Environmental Protection (FDEP). The Safe Routes to Schools (SRTS) program integrates safety, traffic relief, health, environmental awareness and physical activity and fitness under one program focusing on school zones. The budget for TAP, SRTS projects in the FY 2019 – 2023 Work Program, are \$38 million and \$6.8 million dollars respectively.

Below is a snapshot of bicycle/pedestrian projects included in the FY 2019 - 2023 Work Program.

Project Segment	Project Type	Project Area
Town of Cutler Bay	Sidewalk	Manta Drive Roadway Improvement Project
Town of Miami Lakes	Bike Lane/Sidewalk	Sidewalk Improvements
City of Miami	Bike Lane/Sidewalk	South Miami Avenue from SW 10 Street to SW 9 Street
Safe Routes to School Infrastructure	Pedestrian Safety/Improvements	Florida City Elementary and Robert R. Moton Elementary, Bunche Park Elementary, Miami Gardens Elementary, Myrtle Grove K-8 & Twin Lakes Elem., Carrie Meek/Westview, Flagami Elementary, H.O. Sibley K-8 & Shadowlawn Elementary, Arch Creek Elem., E. M. Hartner Elem., Lakeview Elem, N. Miami Elem., Jose de Diego Middle School
SUN Trail	Bike Lane/Sidewalk	Underline Segment A Phase II from SW 13 Street to SW 19 Avenue

FDOT, District Six - State Transportation System and Major Projects

Project Segment	Project Type	Project Area
City of Hialeah	Bike Lane/Sidewalk	West 4th Ave Sidewalk & Guardrail Improvements
City of Coral Gables	Bike Lane/Sidewalk	Alhambra Circle Bike Lanes
City of Miami Beach	Bike Lane/Sidewalk	North Beach Corridor- Various Bike Path Links, ADA Access, and Sidewalks

Public Transportation Projects

Travel options are critical in an area such as Miami-Dade County. The Department works with the Miami-Dade TPO, Miami-Dade Transit (MDT), Miami-Dade Aviation, Port of Miami, and the South Florida Regional Transportation Authority (SFRTA) to implement multiple projects. The following are public transportation projects from the Work Program:

State Transit Block Grant to MDT for Operating Costs

This grant provides operating assistance for MDT's Fixed Route Bus Service. The Metrobus fixed route bus service is run by MDT and operates seven days a week, 24 hours per day. A total of 93 routes comprise MDT's regular bus service structure which are served by a total fleet of 823 buses and two contracted routes with seven buses. Metrobus includes local, feeder, circulator, limited-stop, express, and Bus Rapid Transit (BRT) Arterial Busway services. The FDOT provides 50% State Participation Rate for this program.

Strategic Miami Area Rapid Transit (SMART) Plan

The Strategic Miami Area Rapid Transit (SMART) Plan is an infrastructure investment program of projects developed to improve transportation mobility and create a world-class transit system that will support economic growth and competitiveness in the global arena. Miami is a global hub representing not only the Gateway of the Americas but also the nation's southeast capital for international freight and cargo, as well as the number one passenger cruise port in the world. Miami-Dade County is the most populous county in Florida, representing 2.7 million residents, and the Miami Urbanized Area is the 4th most populous in the U.S. with over 5.5 million people.

The SMART Plan will expand transit options in Miami-Dade County along six critical corridors that are linked to local, regional, national, and global economic markets, as highlighted below. Another critical component of the SMART Plan will be a network of Express Buses, known as Bus Express Rapid Transit (BERT), which will expand South Florida's Express Lanes network

with the implementation of six identified BERT express lane concepts. This innovative approach effectively expands the reach of transit in Miami-Dade County and beyond.

- Beach Corridor: Highest tourist demand in region with major employment centers.
- East-West Corridor: Heaviest commuter travel for international, state and local businesses.
- Kendall Corridor: One of the most congested arterial roadways with the highest demand.
- North Corridor: Key regional mobility linkage for access to jobs, stadium and educational facilities.
- Northeast Corridor: High transit demand and part of a critical regional corridor stretching to Palm Beach County.
- South Corridor: Experiencing the fastest population growth in Miami-Dade County.

NW 27 Avenue Premium Transit Corridor

A PD&E study is being conducted to evaluate the implementation of a premium transit service (Bus Rapid Transit (BRT), Heavy Rail Transit (Metrorail), and appropriate variation of Heavy Rail Transit – Rail At-Grade) along NW 27th Avenue from NW 215th Street (Countyline Road) to approximately NW 38th Street and from the Miami Intermodal Center (at Miami International Airport) to NW 27th Avenue via SR 112 Expressway. The study focuses on implementation of a premium transit service and infrastructure along SR 9/SR 817/NW 27th Avenue. The study will also include public on-street transit stations/stops as well as public and/or private facilities located adjacent to or off-corridor where potential park-and-ride and/or transit terminals (including the Miami Dade College North Campus) will be considered. The study will consider public and private station/stop facilities, new or upgraded park-and-ride locations, and transit terminals.

Three viable alternatives have been developed and presented to the public. Each of these represents the three modes running within the existing carriageway. BRT would operate in the curb lanes. Heavy rail whether at-grade or elevated would run over the centerline of the roadway.

The study is currently developing the detailed engineering criteria and evaluating the environmental impacts that would result from implementation. Cost estimating, ridership forecasting, and traffic impacts are all being evaluated in anticipation of developing a recommended alternative in the late spring.

Flagler Street Premium Transit Corridor

A PD&E study is being conducted to evaluate the implementation of rapid transit along SR 968/Flagler Street. This study focuses on multimodal street improvements to accommodate rapid transit service along Flagler from SW/NW 107th Avenue to the Government Center with branches along SW 8th Street and NW 12th Street. Rapid Transit modes to be evaluated include Enhanced Bus Service (EBS) Transit in mixed traffic as well as Bus Rapid Transit (BRT) on exclusive or reversible lanes. FDOT met with the community through three Project Corridor Workshops held in November 2016 to discuss and obtain their feedback

on the proposed improvements along the corridor. Fifteen alternative concepts were presented and input solicited as to preferences on configuration, service, and amenities.

Based on feedback from the community and analysis from collected data, a set of the three most attractive and potentially viable alternatives have been identified. These alternatives were evaluated in detail and presented at the Alternatives Workshops, leading to selection of the recommended alternative. BRT operating in the curb lanes as Business Access Transit (BAT) Lanes is being developed further as the recommended alternative.

Detailed cost estimating, engineering, environmental analysis, and ridership forecasting is all occurring with the expectation of presenting a recommended alternative in the spring.

Kendall Drive Premium Transit Corridor

A PD&E study is being conducted to evaluate implementation of a premium transit service (BRT, Light Rail Transit, and other appropriate transit technologies) primarily along SR 94/SW 88th Street/Kendall Drive between Dadeland North Metrorail Station and SR 997/Krome Avenue, along SR 874 and SR 878 from Kendall Drive to the Dadeland North Metrorail Station, and potentially north along the Homestead Extension Florida's Turnpike from Kendall Drive to FIU (at the proposed Panther Station) and/or to the proposed Dolphin Station (at SR-836). This study focuses on multimodal street improvements to accommodate rapid transit service, as well as walking and bicycle trips, along Kendall Drive. The study will evaluate various options for transit service - mode, station stop locations, signalization for transit, use of exclusive lanes, etc. Kendall Drive will serve as the primary premium transit running way via exclusive arterial transit lines but will also include other roadways and expressways connecting to Kendall Drive for accommodating branched transit routes. The study will also include public on-street transit stations located along various running ways as well as potential park-and-ride and/or transit terminal locations.

Three alternatives were initially identified as viable alternatives: BRT running in the curb lanes or median lanes, and rail at-grade. At the request of the TPO, a concept that includes BRT in the curb lanes and a reversible auto lane to supplement peak direction traffic was added to the scope of work. In response to public interest, an elevated rail alternative was also added to the scope.

Evaluation and comparison of the alternatives is currently taking place.

Freight, Logistics and Passenger Operations

The FDOT-D6 Modal Development Office provides funding and manages freight, rail, transit, seaport and aviation projects. Miami-Dade is an international trade center and offers access to markets around the world. Miami International Airport is the largest U.S. gateway for Latin America and the Caribbean and is one of the busiest international passenger and freight airports in the world. In Miami-Dade County logistics and distribution industry is poised to grow further with the Panama Canal expansion and the Port of Miami is prepared to dock the largest cargo vessels in the world. In addition, Port of Miami welcomed 4.8 million passengers last year making it the busiest cruise port in the world. Rail, freight and passenger operations have also increased in the region. FDOT's South Florida Rail Corridor operated by Tri-Rail is always undergoing improvements to provide passenger service to South Florida's growing demand. Below are a sampling of rail, seaport and aviation projects funded in the FDOT Work Program:

Rail	Aviation
Passenger and Freight Rail Safety Projects	MIA Concourse E Satellite Improvements
Railroad Crossing Surface Rehabilitation Projects	MIA A380 Gates D2
Miami Dade County Quiet Zone around Florida East Coast Railroad	MIA Concourse H Internalization
Seaport	MIA Perimeter Road Widening and Realignment
Port of Miami Post Panamax Cranes	MIA Taxiway R realignment and fuel demolition
Port of Miami Cruise Terminal Improvements	Miami Executive Airport Taxiway Rehabilitation
Port of Miami Upland Cargo Improvements	MIA Terminal E thru F Connector
Port of Miami Inland Cargo and Container Distribution Center	MIA South and Central Terminal Baggage Handling System Improvements
	MIA Building 702 Conversion and Hardstand Project
	MIA Fueling Tank

Freight Overview

FDOT District Six is home to many diverse communities with unique transportation needs, highlighted with some of the State's leading freight facilities and international trade gateways such as Miami International Airport and PortMiami. Significant investments have been made to compete for new cargo opportunities stemming from the expansion of the Panama Canal and increased use of the Suez Canal. These investments in freight mobility, both internationally and regionally, will generate demand for new capacity of regional warehouses, distribution centers, cold treatment facilities, and foreign trade zones, and truck parking facilities.

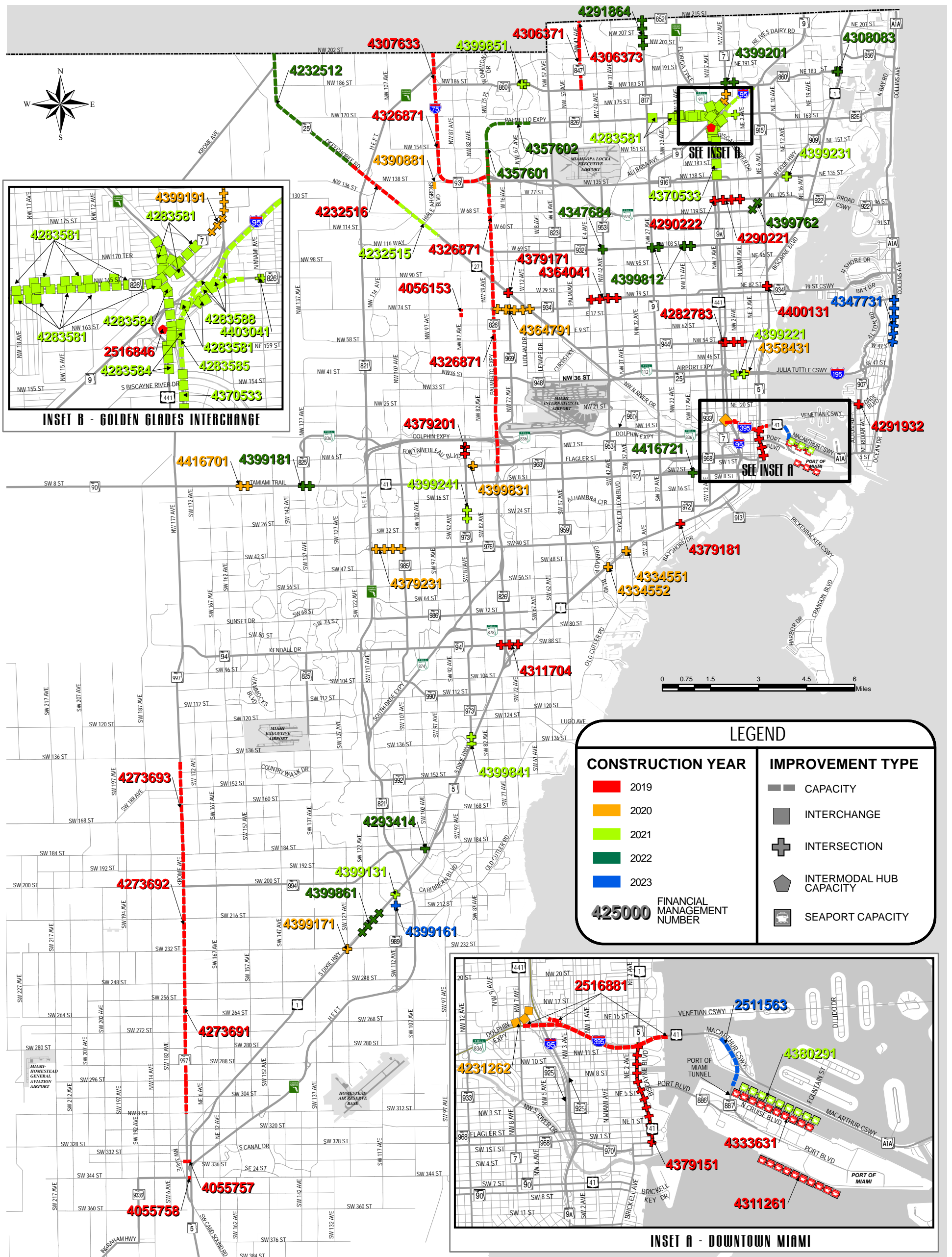
With an anticipated doubling in cargo activity handled at PortMiami, Port Everglades, and Miami International Airport (MIA), improving freight mobility within District 6 will be critical for the transportation system. In response, the District identified a strategy to help advance its freight and logistics system focused on partnering with local communities to develop subarea freight plans which will help identify freight mobility strategies at the project level. These planning level studies will assess freight accessibility to and from each sub-area and will develop strategies to enhance access and improve freight mobility. The following table lists all the sub-area freight planning efforts currently programed by District 6 and display their respective study area. The Miami River Freight Improvement Plan is unique amongst the sub-area freight planning efforts as it does not focus on a specific town or city. Instead, this study will develop viable options to improve intermodal freight movement along the river by studying the river's capacity and assess the potential of short sea shipping from PortMiami. These freight-focused plans aim to determine freight transportation needs and subsequently satisfy these needs by recommending solutions that will either feed District 6's Work Program, be incorporated in the Miami-Dade TPO's Freight Plan Update/LRTP Freight Set-Aside, or will be passed to local municipalities and/or the Miami-Dade County.

FDOT, District Six - State Transportation System and Major Projects

FDOT D6 Sub-Area Freight Planning Efforts					
Name	Financial Management No.	FDOT FY Contract Execution	Contract No.	Consulting Firm	Status
Town of Medley Freight Improvement Plan	435754-2-22-01	2015-2016	C-9076	CTS Engineering, Inc.	COMPLETED
Opa-Locka Freight Improvement Plan	435754-3-22-01	2015-2016	C-9P92	Cambridge Systematics, Inc.	In Progress
Miami River Freight Improvement Plan	437946-1-22-01	2016-2017	C-9R48	Atkins North America, Inc.	In Progress
Doral Freight Improvement Plan	437945-1-22-01	2016-2017	C-9S79	Marlin Engineering, Inc.	In Progress
Miami Gardens Freight Improvement Plan	439483-1-12-01	2017-2018	C-9X11	PE Consulting Engineering, Inc.	In Progress
Hialeah Freight Improvement Plan	437949-1-22-01	2018-2019	-	-	-
Homestead Freight Improvement Plan	437999-1-22-01	2019-2020	-	-	-
Freight Village Analysis Study (Countywide)	437947-1-22-01	2020-2021	-	-	-

2019-2023

TENTATIVE FIVE-YEAR WORK PROGRAM



FLORIDA DEPARTMENT OF TRANSPORTATION DISTRICT SIX

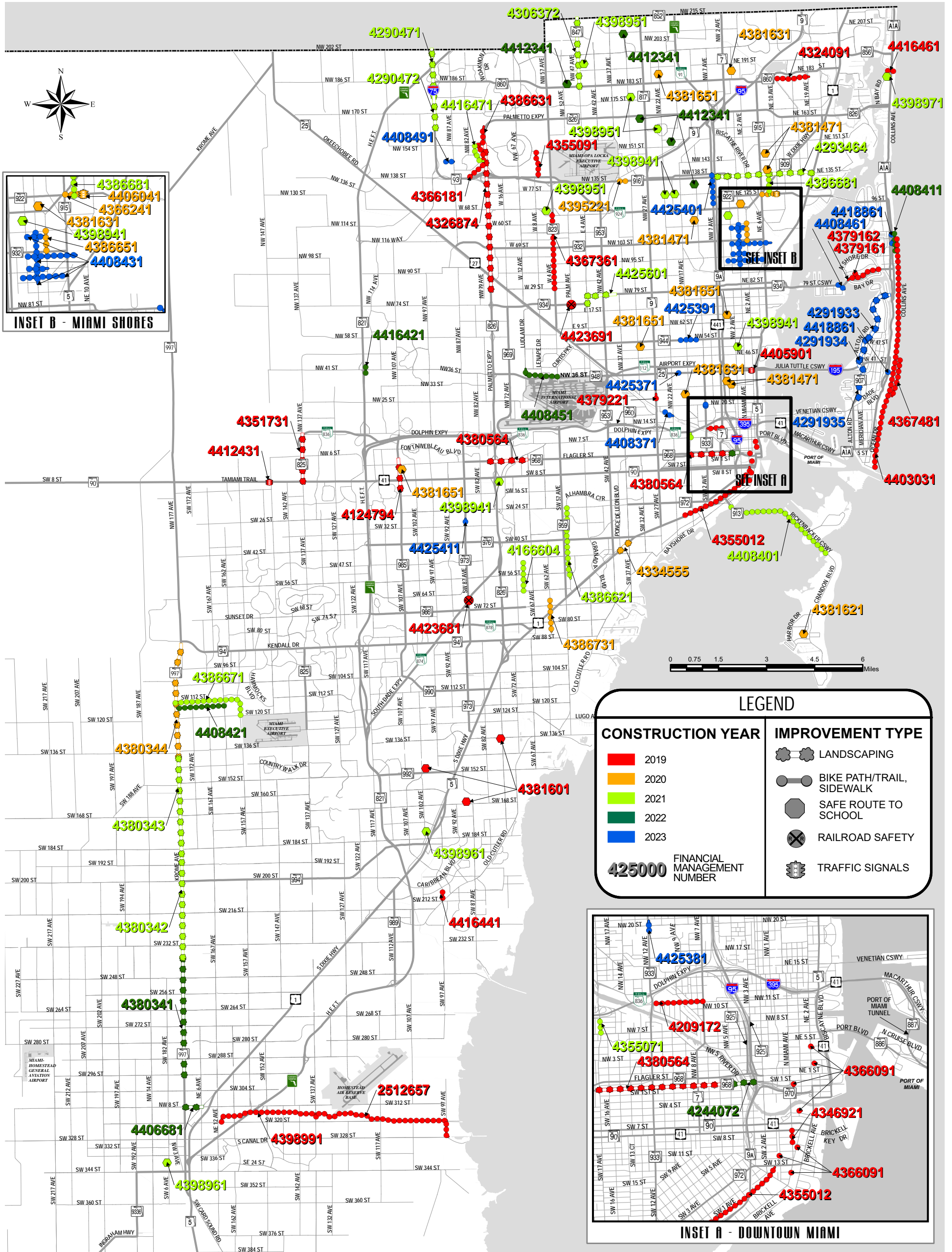
Capacity, Interchange,
Intersection, and
Bridge Projects

MIAMI-DADE

January, 2018

2019-2023

TENTATIVE FIVE-YEAR WORK PROGRAM



FLORIDA DEPARTMENT OF TRANSPORTATION DISTRICT SIX

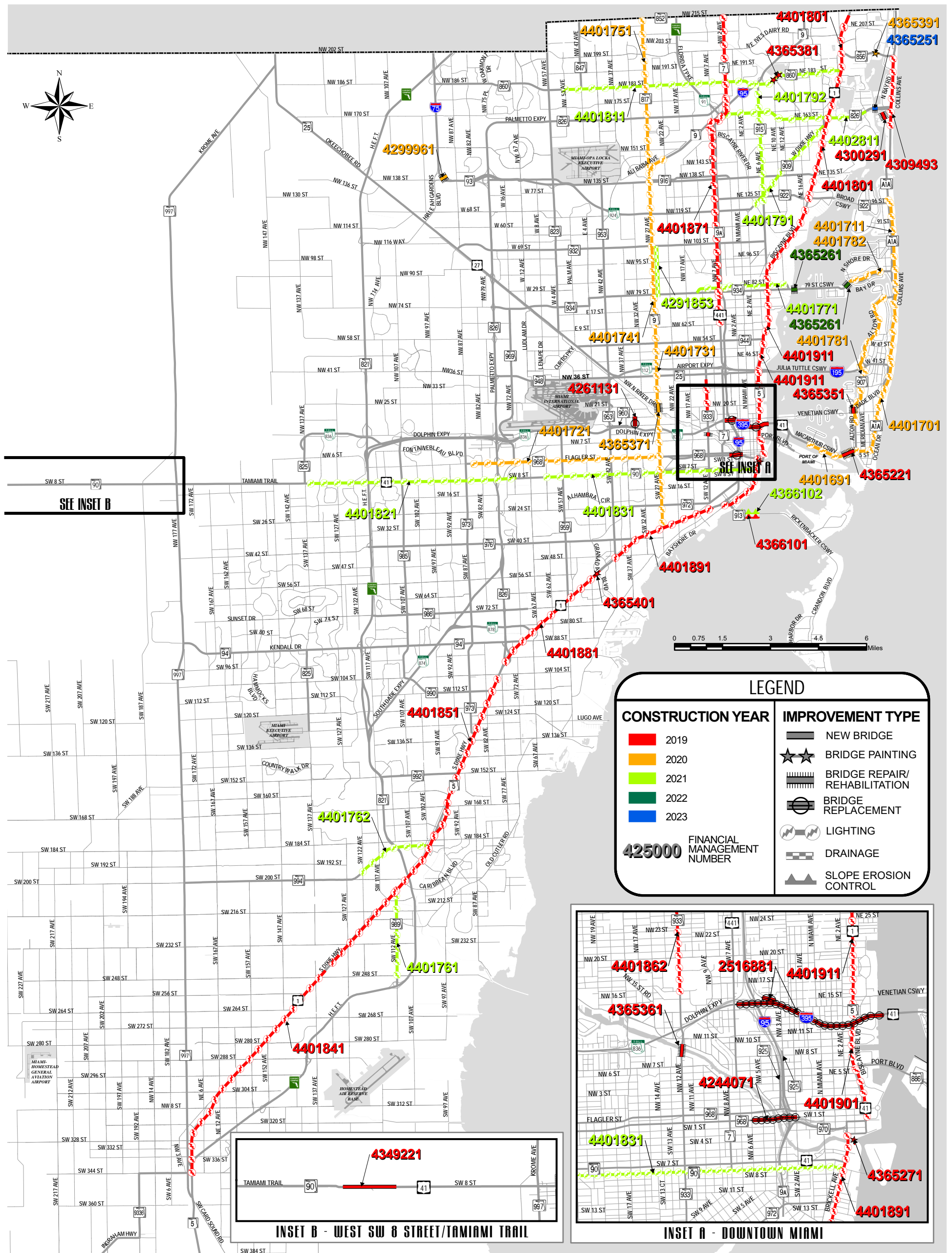
*Bicycle, Pedestrian,
Landscaping, and
Safety Projects*

MIAMI-DADE

January, 2018

2019-2023

TENTATIVE FIVE-YEAR WORK PROGRAM



FLORIDA DEPARTMENT OF TRANSPORTATION DISTRICT SIX

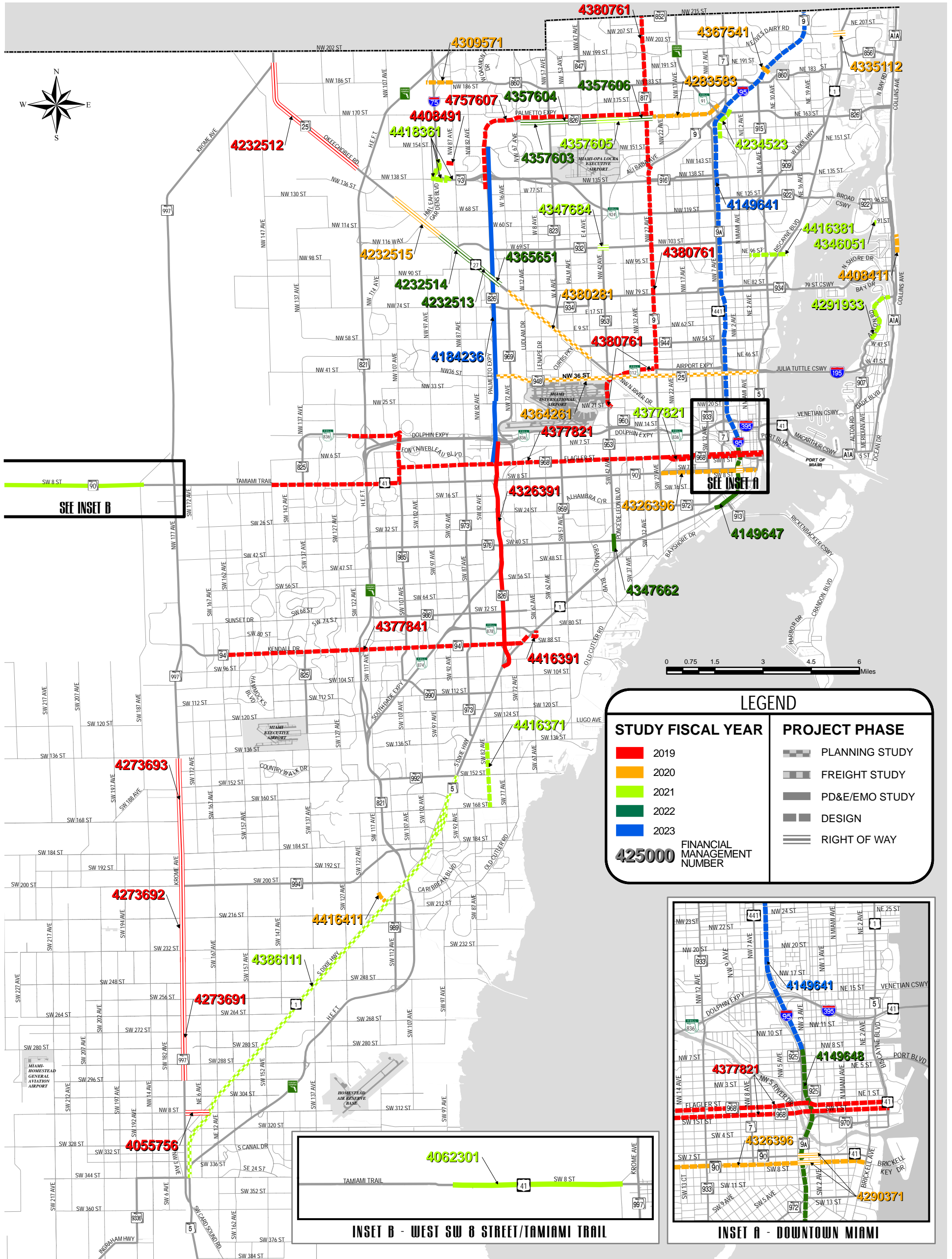
*Bridge, Drainage and
Lighting Projects*

MIAMI-DADE

January, 2018

2019-2023

TENTATIVE FIVE-YEAR WORK PROGRAM



FLORIDA DEPARTMENT OF TRANSPORTATION DISTRICT SIX

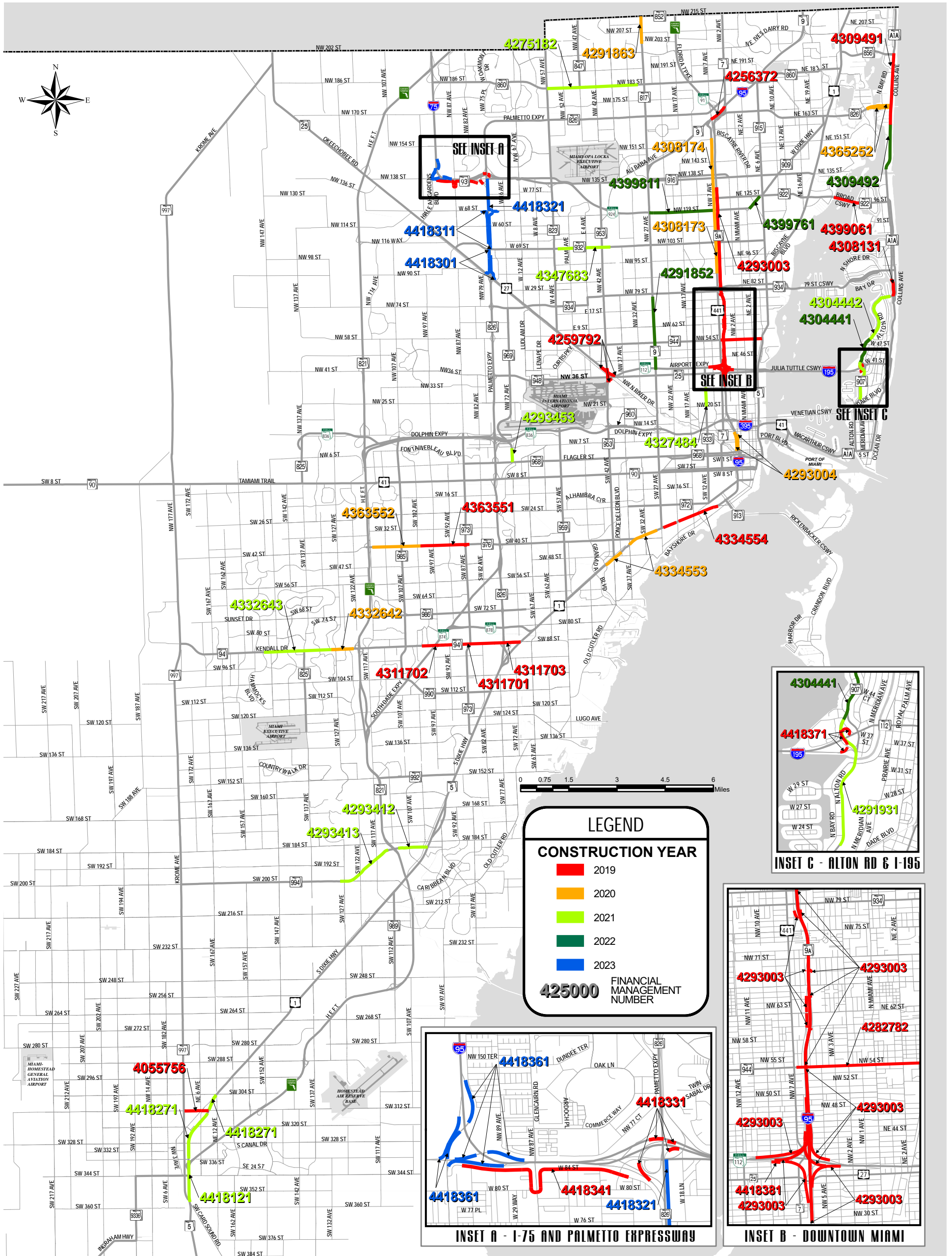
Planning, Freight, and PD&E Studies
Design and ROW Phases

MIAMI-DADE

January, 2018

2019-2023

TENTATIVE FIVE-YEAR WORK PROGRAM



FLORIDA DEPARTMENT OF TRANSPORTATION DISTRICT SIX

*Resurfacing, Restoration
and Rehabilitation (RRR)
Projects*

MIAMI-DADE

January, 2018

MIAMI-DADE TRANSPORTATION PLANNING ORGANIZATION
TRANSPORTATION IMPROVEMENT PROGRAM
PRIMARY STATE HIGHWAYS AND INTERMODAL



FLP: AVIATION

TPO Project No: **AP4232902**
LRTP Ref: C-6
County: MIAMI-DADE
Roadway ID:
Lanes Exist:
Lanes Improved:
Lanes Added:
Project Length:
District: 6

Project Description: **MIAMI INTERNATIONAL AIRPORT
CONCOURSE H INTERNALIZATION**

Type of Work: **AVIATION CAPACITY PROJECT** SIS or Non-SIS: **Yes**

Extra Description:

PHASE :	Funding Source	Proposed Funding (in \$000s)							All Years
		<2019	2018 - 2019	2019 - 2020	2020 - 2021	2021 - 2022	2022 - 2023	>2023	
	DDR	204	0	0	0	0	0	0	204
	DPTO	7,238	4,001	0	2,500	0	0	0	13,739
	DS	1,783	0	0	0	0	0	0	1,783
	LF	9,226	4,001	0	2,500	0	0	0	15,727
CAPITAL	Total	18,451	8,002	0	5,000	0	0	0	31,453

RESPONSIBLE AGENCY: **FDOT**

Item Segment TOTAL ALL Years ALL Phases: **\$31,453**

Item Number: 423290 Item TOTAL ALL Years ALL Phases ALL Segments: **\$40,237**

TPO Project No: **AP4232903**
LRTP Ref: C-6
County: MIAMI-DADE
Roadway ID:
Lanes Exist:
Lanes Improved:
Lanes Added:
Project Length:
District: 6

Project Description: **MIAMI INTERNATIONAL AIRPORT GATE
D1 AND D2 A 380 GATE MODIFICATION**

Type of Work: **AVIATION CAPACITY PROJECT** SIS or Non-SIS: **Yes**

Extra Description:

PHASE :	Funding Source	Proposed Funding (in \$000s)							All Years
		<2019	2018 - 2019	2019 - 2020	2020 - 2021	2021 - 2022	2022 - 2023	>2023	
		2,500	0	0	0	0	0	0	2,500
		2,500	0	0	0	0	0	0	2,500
CAPITAL	Total	5,000	0	0	0	0	0	0	5,000

RESPONSIBLE AGENCY: **FDOT**

Item Segment TOTAL ALL Years ALL Phases: **\$5,000**

Item Number: 423290 Item TOTAL ALL Years ALL Phases ALL Segments: **\$40,237**

MIAMI-DADE TRANSPORTATION PLANNING ORGANIZATION
TRANSPORTATION IMPROVEMENT PROGRAM
PRIMARY STATE HIGHWAYS AND INTERMODAL



FLP: AVIATION

TPO Project No: **AP4232904**
LRTP Ref: C-6
County: MIAMI-DADE
Roadway ID:
Lanes Exist:
Lanes Improved:
Lanes Added:
Project Length:
District: 6

Project Description: **MIAMI INTERNATIONAL AIRPORT
TERMINAL F GATE IMPRVMENTS F4, F6 &
F8**

Type of Work: **AVIATION PRESERVATION PROJECT** SIS or Non-SIS: **Yes**

Extra Description:

PHASE :	Funding Source	Proposed Funding (in \$000s)							All Years
		<2019	2018 - 2019	2019 - 2020	2020 - 2021	2021 - 2022	2022 - 2023	>2023	
		1,892	0	0	0	0	0	0	1,892
		1,892	0	0	0	0	0	0	1,892
CAPITAL	Total	3,784	0	0	0	0	0	0	3,784

RESPONSIBLE AGENCY: **FDOT**

Item Segment TOTAL ALL Years ALL Phases: **\$3,784**

Item Number: **423290** Item TOTAL ALL Years ALL Phases ALL Segments: **\$40,237**

TPO Project No: **AP4258732**
LRTP Ref: C-6
County: MIAMI-DADE
Roadway ID:
Lanes Exist:
Lanes Improved:
Lanes Added:
Project Length:
District: 6

Project Description: **MIAMI EXECUTIVE AIRPORT AIRFIELD
ROTATING BEACON**

Type of Work: **AVIATION CAPACITY PROJECT** SIS or Non-SIS: **Yes**

Extra Description:

PHASE :	Funding Source	Proposed Funding (in \$000s)							All Years
		<2019	2018 - 2019	2019 - 2020	2020 - 2021	2021 - 2022	2022 - 2023	>2023	
	DPTO	0	0	0	0	0	427	0	427
	LF	0	0	0	0	0	107	0	107
CAPITAL	Total	0	0	0	0	0	534	0	534

RESPONSIBLE AGENCY: **MIAMI-DADE COUNTY FLORIDA**

Item Segment TOTAL ALL Years ALL Phases: **\$534**

Item Number: **425873** Item TOTAL ALL Years ALL Phases ALL Segments: **\$534**

MIAMI-DADE TRANSPORTATION PLANNING ORGANIZATION
TRANSPORTATION IMPROVEMENT PROGRAM
PRIMARY STATE HIGHWAYS AND INTERMODAL



FLP: AVIATION

TPO Project No: **AP4292711**
LRTP Ref: C-6
County: MIAMI-DADE
Roadway ID:
Lanes Exist:
Lanes Improved:
Lanes Added:
Project Length:
District: 6

Project Description: **MIAMI INTERNATIONAL AIRPORT
PERIMETER RD WIDENING &
REALIGNMENT**

Type of Work: **AVIATION CAPACITY PROJECT**

SIS or Non-SIS: **Yes**

Extra Description:

PHASE :	Funding Source	Proposed Funding (in \$000s)							All Years
		<2019	2018 - 2019	2019 - 2020	2020 - 2021	2021 - 2022	2022 - 2023	>2023	
	DPTO	800	0	0	0	0	0	0	800
	GMR	5,536	5,000	0	0	0	0	0	10,536
	LF	6,336	5,000	0	0	0	0	0	11,336
CAPITAL	Total	12,672	10,000	0	0	0	0	0	22,672

RESPONSIBLE AGENCY: **FDOT**

Item Segment TOTAL ALL Years ALL Phases: **\$22,672**

Item Number: **429271**

Item TOTAL ALL Years ALL Phases ALL Segments: **\$22,672**

TPO Project No: **AP4295311**
LRTP Ref: C-6
County: MIAMI-DADE
Roadway ID:
Lanes Exist:
Lanes Improved:
Lanes Added:
Project Length:
District: 6

Project Description: **MIAMI INTERNATIONAL AIRPORT
TERMINAL ROOF DRAINS, REROOFING
AND SCUPPERS**

Type of Work: **AVIATION CAPACITY PROJECT**

SIS or Non-SIS: **Yes**

Extra Description:

PHASE :	Funding Source	Proposed Funding (in \$000s)							All Years
		<2019	2018 - 2019	2019 - 2020	2020 - 2021	2021 - 2022	2022 - 2023	>2023	
	DDR	163	0	0	0	0	0	0	163
	DPTO	9,008	0	0	1,000	0	0	0	10,008
	LF	9,171	0	0	1,000	0	0	0	10,171
CAPITAL	Total	18,342	0	0	2,000	0	0	0	20,342

RESPONSIBLE AGENCY: **FDOT**

Item Segment TOTAL ALL Years ALL Phases: **\$20,342**

Item Number: **429531**

Item TOTAL ALL Years ALL Phases ALL Segments: **\$20,342**

MIAMI-DADE TRANSPORTATION PLANNING ORGANIZATION
TRANSPORTATION IMPROVEMENT PROGRAM
PRIMARY STATE HIGHWAYS AND INTERMODAL



FLP: AVIATION

TPO Project No: **AP4295332**
LRTP Ref: C-6
County: MIAMI-DADE
Roadway ID:
Lanes Exist:
Lanes Improved:
Lanes Added:
Project Length:
District: 6

Project Description: **MIAMI INTERNATIONAL AIRPORT TAXIWAY T REHABILITATION**

Type of Work: **AVIATION PRESERVATION PROJECT** SIS or Non-SIS: **Yes**

Extra Description:

		Proposed Funding (in \$000s)							
PHASE :	Funding Source	<2019	2018 - 2019	2019 - 2020	2020 - 2021	2021 - 2022	2022 - 2023	>2023	All Years
		100	0	0	0	0	0	0	100
		100	0	0	0	0	0	0	100
CAPITAL	Total	200	0	0	0	0	0	0	200

RESPONSIBLE AGENCY: **Miami-Dade Aviation Department**

Item Segment TOTAL ALL Years ALL Phases: **\$200**

Item Number: **429533**

Item TOTAL ALL Years ALL Phases ALL Segments: **\$16,400**

TPO Project No: **AP4295333**
LRTP Ref: C-6
County: MIAMI-DADE
Roadway ID:
Lanes Exist:
Lanes Improved:
Lanes Added:
Project Length:
District: 6

Project Description: **MIAMI INTERNATIONAL AIRPORT TAXIWAY S REHABILITATION**

Type of Work: **AVIATION PRESERVATION PROJECT** SIS or Non-SIS: **Yes**

Extra Description:

		Proposed Funding (in \$000s)							
PHASE :	Funding Source	<2019	2018 - 2019	2019 - 2020	2020 - 2021	2021 - 2022	2022 - 2023	>2023	All Years
		100	0	0	0	0	0	0	100
		100	0	0	0	0	0	0	100
CAPITAL	Total	200	0	0	0	0	0	0	200

RESPONSIBLE AGENCY: **Miami-Dade Aviation Department**

Item Segment TOTAL ALL Years ALL Phases: **\$200**

Item Number: **429533**

Item TOTAL ALL Years ALL Phases ALL Segments: **\$16,400**

MIAMI-DADE TRANSPORTATION PLANNING ORGANIZATION
TRANSPORTATION IMPROVEMENT PROGRAM
PRIMARY STATE HIGHWAYS AND INTERMODAL



FLP: AVIATION

TPO Project No: **AP4295335**
LRTP Ref: C-6
County: MIAMI-DADE
Roadway ID:
Lanes Exist:
Lanes Improved:
Lanes Added:
Project Length:
District: 6

Project Description: **MIAMI INTERNATIONAL AIRPORT
TAXIWAY R REALIGNMENT & FUEL
DEMOLITION**

Type of Work: **AVIATION CAPACITY PROJECT**

SIS or Non-SIS: **Yes**

Extra Description:

		Proposed Funding (in \$000s)							
PHASE :	Funding Source	<2019	2018 - 2019	2019 - 2020	2020 - 2021	2021 - 2022	2022 - 2023	>2023	All Years
	GMR	0	8,000	0	0	0	0	0	8,000
	LF	0	8,000	0	0	0	0	0	8,000
CAPITAL	Total	0	16,000	0	0	0	0	0	16,000

RESPONSIBLE AGENCY: MIAMI-DADE COUNTY FLORIDA

Item Segment TOTAL ALL Years ALL Phases: \$16,000

Item Number: 429533

Item TOTAL ALL Years ALL Phases ALL Segments: \$16,400

TPO Project No: **AP4311271**
LRTP Ref: C-6
County: MIAMI-DADE
Roadway ID:
Lanes Exist:
Lanes Improved:
Lanes Added:
Project Length:
District: 6

Project Description: **MIAMI HOMESTEAD GENERAL RUNWAY
18/36 PAVEMENT REHABILITATION**

Type of Work: **AVIATION PRESERVATION PROJECT**

SIS or Non-SIS: **No**

Extra Description:

		Proposed Funding (in \$000s)							
PHASE :	Funding Source	<2019	2018 - 2019	2019 - 2020	2020 - 2021	2021 - 2022	2022 - 2023	>2023	All Years
		377	0	0	0	0	0	0	377
		377	0	0	0	0	0	0	377
CAPITAL	Total	754	0	0	0	0	0	0	754

RESPONSIBLE AGENCY: FDOT

Item Segment TOTAL ALL Years ALL Phases: \$754

Item Number: 431127

Item TOTAL ALL Years ALL Phases ALL Segments: \$1,254

MIAMI-DADE TRANSPORTATION PLANNING ORGANIZATION
TRANSPORTATION IMPROVEMENT PROGRAM
PRIMARY STATE HIGHWAYS AND INTERMODAL



FLP: AVIATION

TPO Project No: **AP4311273**
LRTP Ref: C-6
County: MIAMI-DADE
Roadway ID:
Lanes Exist:
Lanes Improved:
Lanes Added:
Project Length:
District: 6

Project Description: **MIAMI HOMESTEAD GENERAL OVERHAUL SEGMENTED CIRCLE**

Type of Work: **AVIATION SAFETY PROJECT**

SIS or Non-SIS: **No**

Extra Description:

PHASE :	Funding Source	Proposed Funding (in \$000s)							All Years
		<2019	2018 - 2019	2019 - 2020	2020 - 2021	2021 - 2022	2022 - 2023	>2023	
	DPTO	0	0	0	0	0	400	0	400
	LF	0	0	0	0	0	100	0	100
CAPITAL	Total	0	0	0	0	0	500	0	500

RESPONSIBLE AGENCY: **MIAMI-DADE COUNTY FLORIDA**

Item Segment TOTAL ALL Years ALL Phases: **\$500**

Item Number: **431127**

Item TOTAL ALL Years ALL Phases ALL Segments: **\$1,254**

TPO Project No: **AP4311305**
LRTP Ref: C-6
County: MIAMI-DADE
Roadway ID:
Lanes Exist:
Lanes Improved:
Lanes Added:
Project Length:
District: 6

Project Description: **MIAMI EXECUTIVE AIRPORT TAXIWAY D CONNECTOR REHABILITATION**

Type of Work: **AVIATION PRESERVATION PROJECT**

SIS or Non-SIS: **Yes**

Extra Description:

PHASE :	Funding Source	Proposed Funding (in \$000s)							All Years
		<2019	2018 - 2019	2019 - 2020	2020 - 2021	2021 - 2022	2022 - 2023	>2023	
		470	0	0	0	0	0	0	470
		1,880	0	0	0	0	0	0	1,880
CAPITAL	Total	2,350	0	0	0	0	0	0	2,350

RESPONSIBLE AGENCY: **FDOT**

Item Segment TOTAL ALL Years ALL Phases: **\$2,350**

Item Number: **431130**

Item TOTAL ALL Years ALL Phases ALL Segments: **\$4,350**

MIAMI-DADE TRANSPORTATION PLANNING ORGANIZATION
TRANSPORTATION IMPROVEMENT PROGRAM
PRIMARY STATE HIGHWAYS AND INTERMODAL



FLP: AVIATION

TPO Project No: **AP4311306**
LRTP Ref: C-6
County: MIAMI-DADE
Roadway ID:
Lanes Exist:
Lanes Improved:
Lanes Added:
Project Length:
District: 6

Project Description: **MIAMI EXECUTIVE AIRPORT PAVE SHOULDERS FOR RUNWAY 9L/27R**

Type of Work: **AVIATION PRESERVATION PROJECT** SIS or Non-SIS: **Yes**

Extra Description:

PHASE :	Funding Source	Proposed Funding (in \$000s)							All Years
		<2019	2018 - 2019	2019 - 2020	2020 - 2021	2021 - 2022	2022 - 2023	>2023	
	DPTO	0	0	0	0	0	1,600	0	1,600
	LF	0	0	0	0	0	400	0	400
CAPITAL	Total	0	0	0	0	0	2,000	0	2,000

RESPONSIBLE AGENCY: **MIAMI-DADE COUNTY FLORIDA**

Item Segment TOTAL ALL Years ALL Phases: **\$2,000**

Item Number: **431130**

Item TOTAL ALL Years ALL Phases ALL Segments: **\$4,350**

TPO Project No: **AP4312292**
LRTP Ref: C-6
County: MIAMI-DADE
Roadway ID:
Lanes Exist:
Lanes Improved:
Lanes Added:
Project Length:
District: 6

Project Description: **MIAMI INTERNATIONAL AIRPORT CENTRAL BASE PAVEMENT REHABILITATION**

Type of Work: **AVIATION PRESERVATION PROJECT** SIS or Non-SIS: **Yes**

Extra Description:

PHASE :	Funding Source	Proposed Funding (in \$000s)							All Years
		<2019	2018 - 2019	2019 - 2020	2020 - 2021	2021 - 2022	2022 - 2023	>2023	
	DDR	800	0	5,183	0	0	0	0	5,983
	DPTO	875	0	1,317	2,500	0	0	0	4,692
	LF	1,675	0	6,500	2,500	0	0	0	10,675
CAPITAL	Total	3,350	0	13,000	5,000	0	0	0	21,350

RESPONSIBLE AGENCY: **FDOT**

Item Segment TOTAL ALL Years ALL Phases: **\$21,350**

Item Number: **431229**

Item TOTAL ALL Years ALL Phases ALL Segments: **\$21,350**

MIAMI-DADE TRANSPORTATION PLANNING ORGANIZATION
TRANSPORTATION IMPROVEMENT PROGRAM
PRIMARY STATE HIGHWAYS AND INTERMODAL



FLP: AVIATION

TPO Project No: **AP4353791**
LRTP Ref: C-6
County: MIAMI-DADE
Roadway ID:
Lanes Exist:
Lanes Improved:
Lanes Added:
Project Length:
District: 6

Project Description: **MIAMI EXECUTIVE AIRPORT TAXIWAY REHABILITATION**

Type of Work: **AVIATION REVENUE/OPERATIONAL** SIS or Non-SIS: **Yes**

Extra Description:

PHASE :	Funding Source	Proposed Funding (in \$000s)							All Years
		<2019	2018 - 2019	2019 - 2020	2020 - 2021	2021 - 2022	2022 - 2023	>2023	
	DPTO	0	1,460	0	0	0	0	0	1,460
	LF	0	365	0	0	0	0	0	365
CAPITAL	Total	0	1,825	0	0	0	0	0	1,825

RESPONSIBLE AGENCY: **FDOT**

Item Segment TOTAL ALL Years ALL Phases: **\$1,825**

Item Number: **435379** Item TOTAL ALL Years ALL Phases ALL Segments: **\$1,825**

TPO Project No: **AP4366931**
LRTP Ref: C-6
County: MIAMI-DADE
Roadway ID:
Lanes Exist:
Lanes Improved:
Lanes Added:
Project Length:
District: 6

Project Description: **MIAMI INTERNATIONAL AIRPORT TERMINAL HARDSTAND & GSE FACILITY**

Type of Work: **AVIATION SECURITY PROJECT** SIS or Non-SIS: **Yes**

Extra Description:

PHASE :	Funding Source	Proposed Funding (in \$000s)							All Years
		<2019	2018 - 2019	2019 - 2020	2020 - 2021	2021 - 2022	2022 - 2023	>2023	
	DDR	750	0	0	0	0	0	0	750
	DPTO	80	0	5,500	2,500	0	0	0	8,080
	GMR	0	0	0	3,000	5,500	0	0	8,500
	LF	830	0	5,500	5,500	5,500	0	0	17,330
CAPITAL	Total	1,660	0	11,000	11,000	11,000	0	0	34,660

RESPONSIBLE AGENCY: **FDOT**

Item Segment TOTAL ALL Years ALL Phases: **\$34,660**

Item Number: **436693** Item TOTAL ALL Years ALL Phases ALL Segments: **\$34,660**

MIAMI-DADE TRANSPORTATION PLANNING ORGANIZATION
TRANSPORTATION IMPROVEMENT PROGRAM
PRIMARY STATE HIGHWAYS AND INTERMODAL



FLP: AVIATION

TPO Project No: **AP4366941**
LRTP Ref: C-6
County: MIAMI-DADE
Roadway ID:
Lanes Exist:
Lanes Improved:
Lanes Added:
Project Length:
District: 6

Project Description: **MIAMI INTERNATIONAL AIRPORT TAXI LOT REPLACEMENT**

Type of Work: **AVIATION REVENUE/OPERATIONAL** SIS or Non-SIS: **Yes**

Extra Description:

PHASE :	Funding Source	Proposed Funding (in \$000s)							All Years
		<2019	2018 - 2019	2019 - 2020	2020 - 2021	2021 - 2022	2022 - 2023	>2023	
	DDR	0	0	1,025	0	0	0	0	1,025
	DPTO	901	0	3,161	500	0	0	0	4,562
	LF	901	0	4,186	500	0	0	0	5,587
CAPITAL	Total	1,802	0	8,372	1,000	0	0	0	11,174

RESPONSIBLE AGENCY: **FDOT**

Item Segment TOTAL ALL Years ALL Phases: **\$11,174**

Item Number: **436694**

Item TOTAL ALL Years ALL Phases ALL Segments: **\$11,174**

TPO Project No: **AP4367741**
LRTP Ref: C-6
County: MIAMI-DADE
Roadway ID:
Lanes Exist:
Lanes Improved:
Lanes Added:
Project Length:
District: 6

Project Description: **MIAMI OPA LOCKA EXECUTIVE AIRPORT INTERNAL PERIMETER ROAD SYSTEM**

Type of Work: **AVIATION CAPACITY PROJECT** SIS or Non-SIS: **No**

Extra Description:

PHASE :	Funding Source	Proposed Funding (in \$000s)							All Years
		<2019	2018 - 2019	2019 - 2020	2020 - 2021	2021 - 2022	2022 - 2023	>2023	
	DDR	0	0	2,000	0	0	0	0	2,000
	LF	0	0	400	0	0	0	0	400
CAPITAL	Total	0	0	2,400	0	0	0	0	2,400

RESPONSIBLE AGENCY: **FDOT**

Item Segment TOTAL ALL Years ALL Phases: **\$2,400**

Item Number: **436774**

Item TOTAL ALL Years ALL Phases ALL Segments: **\$2,400**

MIAMI-DADE TRANSPORTATION PLANNING ORGANIZATION
TRANSPORTATION IMPROVEMENT PROGRAM
PRIMARY STATE HIGHWAYS AND INTERMODAL



FLP: AVIATION

TPO Project No: **AP4367781**
LRTP Ref: C-6
County: MIAMI-DADE
Roadway ID:
Lanes Exist:
Lanes Improved:
Lanes Added:
Project Length:
District: 6

Project Description: **MIAMI EXECUTIVE AIRPORT INTERNAL PERIMETER ROAD SYSTEM**

Type of Work: **AVIATION CAPACITY PROJECT** SIS or Non-SIS: **Yes**

Extra Description:

PHASE :	Funding Source	Proposed Funding (in \$000s)							All Years
		<2019	2018 - 2019	2019 - 2020	2020 - 2021	2021 - 2022	2022 - 2023	>2023	
	DDR	0	0	2,000	0	0	0	0	2,000
	LF	0	0	400	0	0	0	0	400
CAPITAL	Total	0	0	2,400	0	0	0	0	2,400

RESPONSIBLE AGENCY: **FDOT**

Item Segment TOTAL ALL Years ALL Phases: **\$2,400**

Item Number: **436778** Item TOTAL ALL Years ALL Phases ALL Segments: **\$2,400**

TPO Project No: **AP4386121**
LRTP Ref: C-6
County: MIAMI-DADE
Roadway ID:
Lanes Exist:
Lanes Improved:
Lanes Added:
Project Length:
District: 6

Project Description: **DADE-COLLIER AIRPORT POWER DISTRIBUTION & AIRFIELD LIGHT FEEDER**

Type of Work: **AVIATION CAPACITY PROJECT** SIS or Non-SIS: **No**

Extra Description:

PHASE :	Funding Source	Proposed Funding (in \$000s)							All Years
		<2019	2018 - 2019	2019 - 2020	2020 - 2021	2021 - 2022	2022 - 2023	>2023	
	DDR	0	0	0	0	0	38	0	38
	DPTO	0	0	0	0	0	167	0	167
	LF	0	0	0	0	0	51	0	51
CAPITAL	Total	0	0	0	0	0	256	0	256

RESPONSIBLE AGENCY: **FDOT**

Item Segment TOTAL ALL Years ALL Phases: **\$256**

Item Number: **438612** Item TOTAL ALL Years ALL Phases ALL Segments: **\$256**

MIAMI-DADE TRANSPORTATION PLANNING ORGANIZATION
TRANSPORTATION IMPROVEMENT PROGRAM
PRIMARY STATE HIGHWAYS AND INTERMODAL



FLP: AVIATION

TPO Project No: **AP4386181**
LRTP Ref: C-6
County: MIAMI-DADE
Roadway ID:
Lanes Exist:
Lanes Improved:
Lanes Added:
Project Length:
District: 6

Project Description: **MIAMI INTERNATIONAL AIRPORT
TERMINAL E THRU F CONNECTOR**

Type of Work: **AVIATION PRESERVATION PROJECT** SIS or Non-SIS: **Yes**

Extra Description:

PHASE :	Funding Source	Proposed Funding (in \$000s)							All Years
		<2019	2018 - 2019	2019 - 2020	2020 - 2021	2021 - 2022	2022 - 2023	>2023	
	DPTO	0	7,540	0	0	0	0	0	7,540
	GMR	1,000	0	0	0	0	0	0	1,000
	LF	1,000	7,540	0	0	0	0	0	8,540
CAPITAL	Total	2,000	15,080	0	0	0	0	0	17,080

RESPONSIBLE AGENCY: **FDOT**

Item Segment TOTAL ALL Years ALL Phases: **\$17,080**

Item Number: **438618**

Item TOTAL ALL Years ALL Phases ALL Segments: **\$17,080**

TPO Project No: **AP4388061**
LRTP Ref: C-6
County: MIAMI-DADE
Roadway ID:
Lanes Exist:
Lanes Improved:
Lanes Added:
Project Length:
District: 6

Project Description: **MIAMI OPA LOCKA EXECUTIVE AIRPORT
BLAST FENCE**

Type of Work: **AVIATION CAPACITY PROJECT** SIS or Non-SIS: **No**

Extra Description:

PHASE :	Funding Source	Proposed Funding (in \$000s)							All Years
		<2019	2018 - 2019	2019 - 2020	2020 - 2021	2021 - 2022	2022 - 2023	>2023	
	DDR	0	0	0	210	0	0	0	210
	LF	0	0	0	42	0	0	0	42
CAPITAL	Total	0	0	0	252	0	0	0	252

RESPONSIBLE AGENCY: **FDOT**

Item Segment TOTAL ALL Years ALL Phases: **\$252**

Item Number: **438806**

Item TOTAL ALL Years ALL Phases ALL Segments: **\$252**

MIAMI-DADE TRANSPORTATION PLANNING ORGANIZATION
TRANSPORTATION IMPROVEMENT PROGRAM
PRIMARY STATE HIGHWAYS AND INTERMODAL



FLP: AVIATION

TPO Project No: **AP4388071**
LRTP Ref: C-6
County: MIAMI-DADE
Roadway ID:
Lanes Exist:
Lanes Improved:
Lanes Added:
Project Length:
District: 6

Project Description: **MIAMI OPA LOCKA EXECUTIVE APT US
CUSTOMS & BORDER PATROL FIS
FACILITY**

Type of Work: **AVIATION CAPACITY PROJECT** SIS or Non-SIS: **No**

Extra Description:

PHASE :	Funding Source	Proposed Funding (in \$000s)							All Years
		<2019	2018 - 2019	2019 - 2020	2020 - 2021	2021 - 2022	2022 - 2023	>2023	
	DPTO	0	0	0	500	0	0	0	500
	LF	0	0	0	100	0	0	0	100
CAPITAL	Total	0	0	0	600	0	0	0	600

RESPONSIBLE AGENCY: **FDOT**

Item Segment TOTAL ALL Years ALL Phases: **\$600**

Item Number: **438807** Item TOTAL ALL Years ALL Phases ALL Segments: **\$600**

TPO Project No: **AP4388081**
LRTP Ref: C-6
County: MIAMI-DADE
Roadway ID:
Lanes Exist:
Lanes Improved:
Lanes Added:
Project Length:
District: 6

Project Description: **MIAMI OPA LOCKA EXECUTIVE APT
UPGRADE 9R/27L TO NON-PRECISION
RUNWAY**

Type of Work: **AVIATION SAFETY PROJECT** SIS or Non-SIS: **No**

Extra Description:

PHASE :	Funding Source	Proposed Funding (in \$000s)							All Years
		<2019	2018 - 2019	2019 - 2020	2020 - 2021	2021 - 2022	2022 - 2023	>2023	
	DPTO	0	0	0	300	0	0	0	300
	LF	0	0	0	60	0	0	0	60
CAPITAL	Total	0	0	0	360	0	0	0	360

RESPONSIBLE AGENCY: **FDOT**

Item Segment TOTAL ALL Years ALL Phases: **\$360**

Item Number: **438808** Item TOTAL ALL Years ALL Phases ALL Segments: **\$360**

MIAMI-DADE TRANSPORTATION PLANNING ORGANIZATION
TRANSPORTATION IMPROVEMENT PROGRAM
PRIMARY STATE HIGHWAYS AND INTERMODAL



FLP: AVIATION

TPO Project No: **AP4388091**
LRTP Ref: C-6
County: MIAMI-DADE
Roadway ID:
Lanes Exist:
Lanes Improved:
Lanes Added:
Project Length:
District: 6

Project Description: **MIAMI OPA LOCKA EXECUTIVE APT NEW
PARALLEL TAXIWAY**

Type of Work: **AVIATION SAFETY PROJECT**

SIS or Non-SIS: **No**

Extra Description:

		Proposed Funding (in \$000s)							
PHASE :	Funding Source	<2019	2018 - 2019	2019 - 2020	2020 - 2021	2021 - 2022	2022 - 2023	>2023	All Years
	DPTO	0	0	0	700	0	0	0	700
	LF	0	0	0	140	0	0	0	140
CAPITAL	Total	0	0	0	840	0	0	0	840

RESPONSIBLE AGENCY: **FDOT**

Item Segment TOTAL ALL Years ALL Phases: **\$840**

Item Number: **438809**

Item TOTAL ALL Years ALL Phases ALL Segments: **\$840**

TPO Project No: **AP4388101**
LRTP Ref: C-6
County: MIAMI-DADE
Roadway ID:
Lanes Exist:
Lanes Improved:
Lanes Added:
Project Length:
District: 6

Project Description: **MIAMI HOMESTEAD GENERAL X51
WIDEN BLDG 6 PARKING LOT -
ROADWAY ACCESS**

Type of Work: **AVIATION CAPACITY PROJECT**

SIS or Non-SIS: **No**

Extra Description:

		Proposed Funding (in \$000s)							
PHASE :	Funding Source	<2019	2018 - 2019	2019 - 2020	2020 - 2021	2021 - 2022	2022 - 2023	>2023	All Years
	DPTO	0	0	0	750	0	0	0	750
	LF	0	0	0	150	0	0	0	150
CAPITAL	Total	0	0	0	900	0	0	0	900

RESPONSIBLE AGENCY: **FDOT**

Item Segment TOTAL ALL Years ALL Phases: **\$900**

Item Number: **438810**

Item TOTAL ALL Years ALL Phases ALL Segments: **\$900**

MIAMI-DADE TRANSPORTATION PLANNING ORGANIZATION
TRANSPORTATION IMPROVEMENT PROGRAM
PRIMARY STATE HIGHWAYS AND INTERMODAL



FLP: AVIATION

TPO Project No: **AP4388111**
LRTP Ref: C-6
County: MIAMI-DADE
Roadway ID:
Lanes Exist:
Lanes Improved:
Lanes Added:
Project Length:
District: 6

Project Description: **MIAMI HOMESTEAD GENERAL X51 PAVE
SW 280TH ST**

Type of Work: **AVIATION REVENUE/OPERATIONAL** SIS or Non-SIS: **No**

Extra Description:

		Proposed Funding (in \$000s)							
PHASE :	Funding Source	<2019	2018 - 2019	2019 - 2020	2020 - 2021	2021 - 2022	2022 - 2023	>2023	All Years
	DPTO	0	0	0	150	0	0	0	150
	LF	0	0	0	30	0	0	0	30
CAPITAL	Total	0	0	0	180	0	0	0	180

RESPONSIBLE AGENCY: **FDOT**

Item Segment TOTAL ALL Years ALL Phases: **\$180**

Item Number: **438811** Item TOTAL ALL Years ALL Phases ALL Segments: **\$180**

TPO Project No: **AP4388121**
LRTP Ref: C-6
County: MIAMI-DADE
Roadway ID:
Lanes Exist:
Lanes Improved:
Lanes Added:
Project Length:
District: 6

Project Description: **MIAMI EXECUTIVE AIRPORT FIRE
STATION ADDITION**

Type of Work: **AVIATION SAFETY PROJECT** SIS or Non-SIS: **Yes**

Extra Description:

		Proposed Funding (in \$000s)							
PHASE :	Funding Source	<2019	2018 - 2019	2019 - 2020	2020 - 2021	2021 - 2022	2022 - 2023	>2023	All Years
	DPTO	0	0	0	150	0	0	0	150
	LF	0	0	0	30	0	0	0	30
CAPITAL	Total	0	0	0	180	0	0	0	180

RESPONSIBLE AGENCY: **FDOT**

Item Segment TOTAL ALL Years ALL Phases: **\$180**

Item Number: **438812** Item TOTAL ALL Years ALL Phases ALL Segments: **\$180**

MIAMI-DADE TRANSPORTATION PLANNING ORGANIZATION
TRANSPORTATION IMPROVEMENT PROGRAM
PRIMARY STATE HIGHWAYS AND INTERMODAL



FLP: AVIATION

TPO Project No: **AP4388131**
LRTP Ref: C-6
County: MIAMI-DADE
Roadway ID:
Lanes Exist:
Lanes Improved:
Lanes Added:
Project Length:
District: 6

Project Description: **MIAMI INTERNATIONAL AIRPORT NW
BLDG 871 THROUGH 896 APRON &
DRAINAGE IMPROVEMENTS**

Type of Work: **AVIATION PRESERVATION PROJECT** SIS or Non-SIS: **Yes**

Extra Description:

PHASE :	Funding Source	Proposed Funding (in \$000s)							All Years
		<2019	2018 - 2019	2019 - 2020	2020 - 2021	2021 - 2022	2022 - 2023	>2023	
	DDR	0	0	0	500	0	0	0	500
	LF	0	0	0	500	0	0	0	500
CAPITAL	Total	0	0	0	1,000	0	0	0	1,000

RESPONSIBLE AGENCY: **FDOT**

Item Segment TOTAL ALL Years ALL Phases: **\$1,000**

Item Number: **438813** Item TOTAL ALL Years ALL Phases ALL Segments: **\$1,000**

TPO Project No: **AP4388181**
LRTP Ref: C-6
County: MIAMI-DADE
Roadway ID:
Lanes Exist:
Lanes Improved:
Lanes Added:
Project Length:
District: 6

Project Description: **MIAMI INTERNATIONAL AIRPORT
CLOSURE OF PERIMETER RD ALONG
FUEL FARM**

Type of Work: **AVIATION CAPACITY PROJECT** SIS or Non-SIS: **Yes**

Extra Description:

PHASE :	Funding Source	Proposed Funding (in \$000s)							All Years
		<2019	2018 - 2019	2019 - 2020	2020 - 2021	2021 - 2022	2022 - 2023	>2023	
	DDR	0	0	0	72	0	0	0	72
	DPTO	0	0	0	481	0	0	0	481
	LF	0	0	0	553	0	0	0	553
CAPITAL	Total	0	0	0	1,106	0	0	0	1,106

RESPONSIBLE AGENCY: **FDOT**

Item Segment TOTAL ALL Years ALL Phases: **\$1,106**

Item Number: **438818** Item TOTAL ALL Years ALL Phases ALL Segments: **\$1,106**

MIAMI-DADE TRANSPORTATION PLANNING ORGANIZATION
TRANSPORTATION IMPROVEMENT PROGRAM
PRIMARY STATE HIGHWAYS AND INTERMODAL



FLP: AVIATION

TPO Project No: **AP4388191**
LRTP Ref: C-6
County: MIAMI-DADE
Roadway ID:
Lanes Exist:
Lanes Improved:
Lanes Added:
Project Length:
District: 6

Project Description: **MIAMI INTERNATIONAL AIRPORT TAXI MANAGEMENT SYSTEM**

Type of Work: **AVIATION CAPACITY PROJECT** SIS or Non-SIS: **Yes**

Extra Description:

PHASE :	Funding Source	Proposed Funding (in \$000s)							All Years
		<2019	2018 - 2019	2019 - 2020	2020 - 2021	2021 - 2022	2022 - 2023	>2023	
	DPTO	0	0	0	500	0	0	0	500
	LF	0	0	0	500	0	0	0	500
CAPITAL	Total	0	0	0	1,000	0	0	0	1,000

RESPONSIBLE AGENCY: **FDOT**

Item Segment TOTAL ALL Years ALL Phases: **\$1,000**

Item Number: **438819** Item TOTAL ALL Years ALL Phases ALL Segments: **\$1,000**

TPO Project No: **AP4388201**
LRTP Ref: C-6
County: MIAMI-DADE
Roadway ID:
Lanes Exist:
Lanes Improved:
Lanes Added:
Project Length:
District: 6

Project Description: **MIAMI INTERNATIONAL AIRPORT LOWER CC E INTL/DOMESTIC BUS STATION RENOVATION**

Type of Work: **AVIATION PRESERVATION PROJECT** SIS or Non-SIS: **Yes**

Extra Description:

PHASE :	Funding Source	Proposed Funding (in \$000s)							All Years
		<2019	2018 - 2019	2019 - 2020	2020 - 2021	2021 - 2022	2022 - 2023	>2023	
	DDR	0	0	0	500	0	0	0	500
	LF	0	0	0	500	0	0	0	500
CAPITAL	Total	0	0	0	1,000	0	0	0	1,000

RESPONSIBLE AGENCY: **FDOT**

Item Segment TOTAL ALL Years ALL Phases: **\$1,000**

Item Number: **438820** Item TOTAL ALL Years ALL Phases ALL Segments: **\$1,000**

MIAMI-DADE TRANSPORTATION PLANNING ORGANIZATION
TRANSPORTATION IMPROVEMENT PROGRAM
PRIMARY STATE HIGHWAYS AND INTERMODAL



FLP: AVIATION

TPO Project No: **AP4388211**
LRTP Ref: C-6
County: MIAMI-DADE
Roadway ID:
Lanes Exist:
Lanes Improved:
Lanes Added:
Project Length:
District: 6

Project Description: **MIAMI INTERNATIONAL AIRPORT & GA ENVIRONMENTAL COMPLIANCE**

Type of Work: **AVIATION CAPACITY PROJECT** SIS or Non-SIS: **Yes**

Extra Description:

PHASE :	Funding Source	Proposed Funding (in \$000s)							All Years
		<2019	2018 - 2019	2019 - 2020	2020 - 2021	2021 - 2022	2022 - 2023	>2023	
	DDR	0	0	0	500	0	0	0	500
	LF	0	0	0	500	0	0	0	500
CAPITAL	Total	0	0	0	1,000	0	0	0	1,000

RESPONSIBLE AGENCY: **FDOT**

Item Segment TOTAL ALL Years ALL Phases: **\$1,000**

Item Number: **438821** Item TOTAL ALL Years ALL Phases ALL Segments: **\$1,000**

TPO Project No: **AP4392031**
LRTP Ref: C-6
County: MIAMI-DADE
Roadway ID:
Lanes Exist:
Lanes Improved:
Lanes Added:
Project Length:
District: 6

Project Description: **MIAMI INTERNATIONAL AIRPORT SOUTH & CENTRAL TERMINAL BAGGAGE HANDLING SYSTEM IMPRV**

Type of Work: **AVIATION CAPACITY PROJECT** SIS or Non-SIS: **Yes**

Extra Description:

PHASE :	Funding Source	Proposed Funding (in \$000s)							All Years
		<2019	2018 - 2019	2019 - 2020	2020 - 2021	2021 - 2022	2022 - 2023	>2023	
	DDR	0	1,115	0	1,500	0	0	0	2,615
	DDR	425	0	0	0	0	0	0	425
	DPTO	11,586	149	0	4,250	0	0	0	15,985
	LF	11,586	1,264	0	5,750	0	0	0	18,600

MIAMI-DADE TRANSPORTATION PLANNING ORGANIZATION
TRANSPORTATION IMPROVEMENT PROGRAM
PRIMARY STATE HIGHWAYS AND INTERMODAL



FLP: AVIATION

TPO Project No: **AP4392031**
LRTP Ref: C-6
County: MIAMI-DADE
Roadway ID:
Lanes Exist:
Lanes Improved:
Lanes Added:
Project Length:
District: 6

Project Description: **MIAMI INTERNATIONAL AIRPORT SOUTH
& CENTRAL TERMINAL BAGGAGE
HANDLING SYSTEM IMPRV**

Type of Work: **AVIATION CAPACITY PROJECT**

SIS or Non-SIS: **Yes**

Extra Description:

		Proposed Funding (in \$000s)							
PHASE :	Funding Source	<2019	2018 - 2019	2019 - 2020	2020 - 2021	2021 - 2022	2022 - 2023	>2023	All Years
	LF	425	0	0	0	0	0	0	425
CAPITAL	Total	24,022	2,528	0	11,500	0	0	0	38,050

RESPONSIBLE AGENCY: **FDOT**

Item Segment TOTAL ALL Years ALL Phases: **\$38,050**

Item Number: **439203** Item TOTAL ALL Years ALL Phases ALL Segments: **\$38,050**

TPO Project No: **AP4394921**
LRTP Ref: C-6
County: MIAMI-DADE
Roadway ID:
Lanes Exist:
Lanes Improved:
Lanes Added:
Project Length:
District: 6

Project Description: **MIAMI INTERNATIONAL AIRPORT
FEDERAL INSPECTION STN
REFURBISHMENT**

Type of Work: **AVIATION PRESERVATION PROJECT**

SIS or Non-SIS: **Yes**

Extra Description:

		Proposed Funding (in \$000s)							
PHASE :	Funding Source	<2019	2018 - 2019	2019 - 2020	2020 - 2021	2021 - 2022	2022 - 2023	>2023	All Years
	DPTO	0	0	0	0	8,710	3,000	0	11,710
	LF	0	0	0	0	8,710	3,000	0	11,710
CAPITAL	Total	0	0	0	0	17,420	6,000	0	23,420

RESPONSIBLE AGENCY: **MIAMI-DADE COUNTY FLORIDA**

Item Segment TOTAL ALL Years ALL Phases: **\$23,420**

Item Number: **439492** Item TOTAL ALL Years ALL Phases ALL Segments: **\$23,420**

MIAMI-DADE TRANSPORTATION PLANNING ORGANIZATION
TRANSPORTATION IMPROVEMENT PROGRAM
PRIMARY STATE HIGHWAYS AND INTERMODAL



FLP: AVIATION

TPO Project No: **AP4398351**
LRTP Ref: C-6
County: MIAMI-DADE
Roadway ID:
Lanes Exist:
Lanes Improved:
Lanes Added:
Project Length:
District: 6

Project Description: **MIAMI INTERNATIONAL AIRPORT
FUELING TANK**

Type of Work: **AVIATION REVENUE/OPERATIONAL** SIS or Non-SIS: **Yes**

Extra Description:

PHASE :	Funding Source	Proposed Funding (in \$000s)							All Years
		<2019	2018 - 2019	2019 - 2020	2020 - 2021	2021 - 2022	2022 - 2023	>2023	
	DDR	597	0	0	0	0	0	0	597
	DPTO	3,500	5,000	0	0	0	0	0	8,500
	LF	4,097	5,000	0	0	0	0	0	9,097
CAPITAL	Total	8,194	10,000	0	0	0	0	0	18,194

RESPONSIBLE AGENCY: **Miami-Dade Aviation Department**

Item Segment TOTAL ALL Years ALL Phases: **\$18,194**

Item Number: **439835**

Item TOTAL ALL Years ALL Phases ALL Segments: **\$18,194**

TPO Project No: **AP4424091**
LRTP Ref: C-6
County: MIAMI-DADE
Roadway ID:
Lanes Exist:
Lanes Improved:
Lanes Added:
Project Length:
District: 6

Project Description: **MIAMI OPA LOCKA EXECUTIVE APT
WIDEN TAXIWAY P TO PROVIDE ADG IV**

Type of Work: **AVIATION CAPACITY PROJECT** SIS or Non-SIS: **No**

Extra Description:

PHASE :	Funding Source	Proposed Funding (in \$000s)							All Years
		<2019	2018 - 2019	2019 - 2020	2020 - 2021	2021 - 2022	2022 - 2023	>2023	
	DPTO	0	0	0	0	0	210	0	210
	LF	0	0	0	0	0	53	0	53
CAPITAL	Total	0	0	0	0	0	263	0	263

RESPONSIBLE AGENCY: **MIAMI-DADE COUNTY FLORIDA**

Item Segment TOTAL ALL Years ALL Phases: **\$263**

Item Number: **442409**

Item TOTAL ALL Years ALL Phases ALL Segments: **\$263**

MIAMI-DADE TRANSPORTATION PLANNING ORGANIZATION
TRANSPORTATION IMPROVEMENT PROGRAM
PRIMARY STATE HIGHWAYS AND INTERMODAL



FLP: AVIATION

TPO Project No: **AP4424101**
LRTP Ref: C-6
County: MIAMI-DADE
Roadway ID:
Lanes Exist:
Lanes Improved:
Lanes Added:
Project Length:
District: 6

Project Description: **MIAMI INTERNATIONAL AIRPORT NEW WAREHOUSE AND APRON EXPANSION**

Type of Work: **AVIATION CAPACITY PROJECT** SIS or Non-SIS: **Yes**

Extra Description:

		Proposed Funding (in \$000s)							
PHASE :	Funding Source	<2019	2018 - 2019	2019 - 2020	2020 - 2021	2021 - 2022	2022 - 2023	>2023	All Years
	DDR	0	0	0	0	0	4,735	0	4,735
	DPTO	0	0	0	0	0	3,108	0	3,108
CAPITAL	Total	0	0	0	0	0	7,843	0	7,843

RESPONSIBLE AGENCY: MIAMI-DADE COUNTY FLORIDA

Item Segment TOTAL ALL Years ALL Phases: **\$7,843**

Item Number: 442410

Item TOTAL ALL Years ALL Phases ALL Segments: **\$7,843**

TPO Project No: **AP4424411**
LRTP Ref: C-6
County: MIAMI-DADE
Roadway ID:
Lanes Exist:
Lanes Improved:
Lanes Added:
Project Length:
District: 6

Project Description: **MIAMI INTERNATIONAL AIRPORT BLDG 702 CONVERSION AND HARDSTAND PROJECT**

Type of Work: **AVIATION REVENUE/OPERATIONAL** SIS or Non-SIS: **Yes**

Extra Description:

		Proposed Funding (in \$000s)							
PHASE :	Funding Source	<2019	2018 - 2019	2019 - 2020	2020 - 2021	2021 - 2022	2022 - 2023	>2023	All Years
	DPTO	0	1,000	0	0	0	0	0	1,000

MIAMI-DADE TRANSPORTATION PLANNING ORGANIZATION
TRANSPORTATION IMPROVEMENT PROGRAM
PRIMARY STATE HIGHWAYS AND INTERMODAL



FLP: AVIATION

TPO Project No: **AP4424411**
LRTP Ref: C-6
County: MIAMI-DADE
Roadway ID:
Lanes Exist:
Lanes Improved:
Lanes Added:
Project Length:
District: 6

Project Description: **MIAMI INTERNATIONAL AIRPORT BLDG
702 CONVERSION AND HARDSTAND
PROJECT**

Type of Work: **AVIATION REVENUE/OPERATIONAL** SIS or Non-SIS: **Yes**

Extra Description:

		Proposed Funding (in \$000s)							
PHASE :	Funding Source	<2019	2018 - 2019	2019 - 2020	2020 - 2021	2021 - 2022	2022 - 2023	>2023	All Years
	LF	0	1,000	0	0	0	0	0	1,000
	CAPITAL Total	0	2,000	0	0	0	0	0	2,000

RESPONSIBLE AGENCY: MIAMI-DADE COUNTY FLORIDA

Item Segment TOTAL ALL Years ALL Phases: **\$2,000**

Item Number: 442441 Item TOTAL ALL Years ALL Phases ALL Segments: **\$2,000**

Yearly Totals	\$102,781	\$65,435	\$37,172	\$43,918	\$28,420	\$17,396	\$0	\$295,122
FLP: AVIATION				5 Year TIP Total				\$192,341

MIAMI-DADE TRANSPORTATION PLANNING ORGANIZATION
TRANSPORTATION IMPROVEMENT PROGRAM
PRIMARY STATE HIGHWAYS AND INTERMODAL



FLP: MULTIMODAL FACILITY

TPO Project No: **TA2496431**
LRTP Ref: C-6
County: MIAMI-DADE
Roadway ID:
Lanes Exist:
Lanes Improved:
Lanes Added:
Project Length:
District: 6

Project Description: **MIAMI INTERMODAL CTR (MIC)
MANAGEMENT CONSULTANT**

Type of Work: **INTERMODAL HUB CAPACITY**

SIS or Non-SIS: **Yes**

Extra Description:

		Proposed Funding (in \$000s)							
PHASE :	Funding Source	<2019	2018 - 2019	2019 - 2020	2020 - 2021	2021 - 2022	2022 - 2023	>2023	All Years
	DDR	22,372	170	170	170	0	0	0	22,882
	DIH	895	0	0	0	0	0	0	895
	DPTO	46	0	0	0	0	0	0	46
	DS	22,626	0	0	0	0	0	0	22,626
	LF	2,273	0	0	0	0	0	0	2,273
PRELIMINARY ENGINEERING	Total	48,212	170	170	170	0	0	0	48,722
	BNCA	291	0	0	0	0	0	0	291
	BNDS	1,155	0	0	0	0	0	0	1,155
	DS	112	0	0	0	0	0	0	112
RIGHT OF WAY	Total	1,558	0	0	0	0	0	0	1,558

RESPONSIBLE AGENCY: **FDOT**

Item Segment TOTAL ALL Years ALL Phases: **\$50,280**

Item Number: **249643**

Item TOTAL ALL Years ALL Phases ALL Segments: **\$53,270**

MIAMI-DADE TRANSPORTATION PLANNING ORGANIZATION
TRANSPORTATION IMPROVEMENT PROGRAM
PRIMARY STATE HIGHWAYS AND INTERMODAL



FLP: MULTIMODAL FACILITY

TPO Project No: **TA2496432**
LRTP Ref: C-6
County: MIAMI-DADE
Roadway ID:
Lanes Exist:
Lanes Improved:
Lanes Added:
Project Length:
District: 6

Project Description: **MIAMI INTERMODAL CTR (MIC) LEGAL CONSULTANT FOR RENTAL CAR FACILITY**

Type of Work: **INTERMODAL HUB CAPACITY**

SIS or Non-SIS: **Yes**

Extra Description:

Description:		Proposed Funding (in \$000s)							
PHASE :	Funding Source	<2019	2018 - 2019	2019 - 2020	2020 - 2021	2021 - 2022	2022 - 2023	>2023	All Years
		2,990	0	0	0	0	0	0	2,990
PRELIMINARY ENGINEERING	Total	2,990	0	0	0	0	0	0	2,990

RESPONSIBLE AGENCY: **FDOT**

Item Segment **TOTAL ALL Years ALL Phases:** **\$2,990**

Item Number: **249643** Item **TOTAL ALL Years ALL Phases ALL Segments:** **\$53,270**

TPO Project No: **TA2516841**
LRTP Ref: 6-10
County: MIAMI-DADE
Roadway ID:
Lanes Exist:
Lanes Improved:
Lanes Added:
Project Length: 0.727
District: 6

Project Description: **SR 9A/I-95 GOLDEN GLADES MULTIMODAL TERMINAL**

Type of Work: **INTERMODAL HUB CAPACITY**

SIS or Non-SIS: **Yes**

Extra Description:

Description:		Proposed Funding (in \$000s)							
PHASE :	Funding Source	<2019	2018 - 2019	2019 - 2020	2020 - 2021	2021 - 2022	2022 - 2023	>2023	All Years
		158	0	0	0	0	0	0	158
		5	0	0	0	0	0	0	5
	PRELIMINARY ENGINEERING	Total	163	0	0	0	0	0	163
			572	0	0	0	0	0	572
CT DEVELOPMENT AND ENVIRONMENTAL		13	0	0	0	0	0	0	13
	Total	585	0	0	0	0	0	0	585

RESPONSIBLE AGENCY: **FDOT**

Item Segment **TOTAL ALL Years ALL Phases:** **\$748**

Item Number: **251684** Item **TOTAL ALL Years ALL Phases ALL Segments:** **\$72,770**

MIAMI-DADE TRANSPORTATION PLANNING ORGANIZATION
TRANSPORTATION IMPROVEMENT PROGRAM
PRIMARY STATE HIGHWAYS AND INTERMODAL



FLP: MULTIMODAL FACILITY

TPO Project No: **TA2516842**
LRTP Ref: 6-36
County: MIAMI-DADE
Roadway ID:
Lanes Exist:
Lanes Improved:
Lanes Added:
Project Length:
District: 6

Project Description: **SR 9A/I-95 LEGAL CONSULTANT FOR GOLDEN GLADES MULTIMODAL TERMINL**

Type of Work: **PARK AND RIDE LOTS**

SIS or Non-SIS: **Yes**

Extra Description:

		Proposed Funding (in \$000s)							
PHASE :	Funding Source	<2019	2018 - 2019	2019 - 2020	2020 - 2021	2021 - 2022	2022 - 2023	>2023	All Years
		269	0	0	0	0	0	0	269
PRELIMINARY ENGINEERING	Total	269	0	0	0	0	0	0	269

RESPONSIBLE AGENCY: **FDOT**

Item Segment **TOTAL ALL Years ALL Phases:** **\$269**

Item Number: **251684** Item **TOTAL ALL Years ALL Phases ALL Segments:** **\$72,770**

TPO Project No: **TA2516844**
LRTP Ref: 6-36
County: MIAMI-DADE
Roadway ID:
Lanes Exist:
Lanes Improved:
Lanes Added:
Project Length: 0.198
District: 6

Project Description: **SR 9A/I-95 GOLDEN GLADES INTERCHANGE PARK & RIDE (EAST LOT)**

Type of Work: **PARK AND RIDE LOTS**

SIS or Non-SIS: **Yes**

Extra Description:

		Proposed Funding (in \$000s)							
PHASE :	Funding Source	<2019	2018 - 2019	2019 - 2020	2020 - 2021	2021 - 2022	2022 - 2023	>2023	All Years
		922	0	0	0	0	0	0	922
		50	0	0	0	0	0	0	50
CONSTRUCTION	Total	972	0	0	0	0	0	0	972

RESPONSIBLE AGENCY: **FDOT**

Item Segment **TOTAL ALL Years ALL Phases:** **\$972**

Item Number: **251684** Item **TOTAL ALL Years ALL Phases ALL Segments:** **\$72,770**

MIAMI-DADE TRANSPORTATION PLANNING ORGANIZATION
TRANSPORTATION IMPROVEMENT PROGRAM
PRIMARY STATE HIGHWAYS AND INTERMODAL



FLP: MULTIMODAL FACILITY

TPO Project No: **TA2516845**
LRTP Ref: 6-36
County: MIAMI-DADE
Roadway ID:
Lanes Exist:
Lanes Improved:
Lanes Added:
Project Length: 0.330
District: 6

Project Description: **SR 7/SR 9 GOLDEN GLADES
INTERCHANGE PARK & RIDE (WEST
LOT)**

Type of Work: **PARK AND RIDE LOTS**

SIS or Non-SIS: **No**

Extra Description:

		Proposed Funding (in \$000s)							
PHASE :	Funding Source	<2019	2018 - 2019	2019 - 2020	2020 - 2021	2021 - 2022	2022 - 2023	>2023	All Years
		190	0	0	0	0	0	0	190
PRELIMINARY ENGINEERING	Total	190	0	0	0	0	0	0	190
		1,432	0	0	0	0	0	0	1,432
CONSTRUCTION	Total	1,432	0	0	0	0	0	0	1,432

RESPONSIBLE AGENCY: **FDOT**

Item Segment **TOTAL ALL Years ALL Phases:** **\$1,622**

Item Number: **251684**

Item **TOTAL ALL Years ALL Phases ALL Segments:** **\$72,770**

TPO Project No: **TA2516846**
LRTP Ref: 6-10
County: MIAMI-DADE
Roadway ID:
Lanes Exist:
Lanes Improved:
Lanes Added:
Project Length:
District: 6

Project Description: **GOLDEN GLADES MULTI- MODAL
TERMINAL**

Type of Work: **INTERMODAL HUB CAPACITY**

SIS or Non-SIS: **Yes**

Extra Description:

		Proposed Funding (in \$000s)							
PHASE :	Funding Source	<2019	2018 - 2019	2019 - 2020	2020 - 2021	2021 - 2022	2022 - 2023	>2023	All Years
	DIH	98	0	0	0	0	0	0	98
	DIS	48	0	0	0	0	0	0	48
	DS	122	0	0	0	0	0	0	122
	GMR	3,326	0	0	0	0	0	0	3,326
	GMR	446	0	0	0	0	0	0	446

MIAMI-DADE TRANSPORTATION PLANNING ORGANIZATION
TRANSPORTATION IMPROVEMENT PROGRAM
PRIMARY STATE HIGHWAYS AND INTERMODAL



FLP: MULTIMODAL FACILITY

TPO Project No: **TA2516846**
LRTP Ref: 6-10
County: MIAMI-DADE
Roadway ID:
Lanes Exist:
Lanes Improved:
Lanes Added:
Project Length:
District: 6

Project Description: **GOLDEN GLADES MULTI- MODAL
TERMINAL**

Type of Work: **INTERMODAL HUB CAPACITY**

SIS or Non-SIS: **Yes**

Extra Description:

		Proposed Funding (in \$000s)							
PHASE :	Funding Source	<2019	2018 - 2019	2019 - 2020	2020 - 2021	2021 - 2022	2022 - 2023	>2023	All Years
PRELIMINARY ENGINEERING	SU	500	0	0	0	0	0	0	500
	Total	4,540	0	0	0	0	0	0	4,540
	DDR	207	0	0	0	0	0	0	207
RIGHT OF WAY	DIH	12	0	0	0	0	0	0	12
	Total	219	0	0	0	0	0	0	219
	DDR	15,405	867	2,570	0	0	0	0	18,842
DESIGN/BUILD	SU	24,827	2,759	0	0	0	0	0	27,586
	TRIP	11,576	358	0	0	0	0	0	11,934
	TRWR	4,854	1,184	0	0	0	0	0	6,038
	Total	56,662	5,168	2,570	0	0	0	0	64,400

RESPONSIBLE AGENCY: **FDOT**

Item Segment **TOTAL ALL Years ALL Phases:** **\$69,159**

Item Number: **251684**

Item **TOTAL ALL Years ALL Phases ALL Segments:** **\$72,770**

MIAMI-DADE TRANSPORTATION PLANNING ORGANIZATION
TRANSPORTATION IMPROVEMENT PROGRAM
PRIMARY STATE HIGHWAYS AND INTERMODAL



FLP: MULTIMODAL FACILITY

TPO Project No: **TA4083231**
LRTP Ref: C-6
County: MIAMI-DADE
Roadway ID:
Lanes Exist:
Lanes Improved:
Lanes Added:
Project Length:
District: 6

Project Description: **MIAMI INTERMODAL CTR (MIC)
FDOT/TIFIA LOAN REPAYMENT**

Type of Work: **FUNDING ACTION**

SIS or Non-SIS: **Yes**

Extra Description:

		Proposed Funding (in \$000s)							
PHASE :	Funding Source	<2019	2018 - 2019	2019 - 2020	2020 - 2021	2021 - 2022	2022 - 2023	>2023	All Years
		17,107	0	0	0	0	0	0	17,107
ADMINISTRATION	Total	17,107	0	0	0	0	0	0	17,107

RESPONSIBLE AGENCY: **FDOT**

Item Segment **TOTAL ALL Years ALL Phases:** **\$17,107**

Item Number: **408323** Item **TOTAL ALL Years ALL Phases ALL Segments:** **\$278,172**

TPO Project No: **TA4083232**
LRTP Ref: C-6
County: MIAMI-DADE
Roadway ID:
Lanes Exist:
Lanes Improved:
Lanes Added:
Project Length:
District: 6

Project Description: **MIAMI INTERMODAL CTR (MIC)
FDOT/DISTRICT 6 LOAN REPAYMENT**

Type of Work: **FUNDING ACTION**

SIS or Non-SIS: **Yes**

Extra Description:

		Proposed Funding (in \$000s)							
PHASE :	Funding Source	<2019	2018 - 2019	2019 - 2020	2020 - 2021	2021 - 2022	2022 - 2023	>2023	All Years
	DDR	141,650	1,750	1,750	1,750	1,750	2,000	8,000	158,650
	LF	7,415	0	0	0	0	0	0	7,415
	LFNE	85,421	9,579	0	0	0	0	0	95,000
ADMINISTRATION	Total	234,486	11,329	1,750	1,750	1,750	2,000	8,000	261,065

RESPONSIBLE AGENCY: **FDOT**

Item Segment **TOTAL ALL Years ALL Phases:** **\$261,065**

Item Number: **408323** Item **TOTAL ALL Years ALL Phases ALL Segments:** **\$278,172**

MIAMI-DADE TRANSPORTATION PLANNING ORGANIZATION
TRANSPORTATION IMPROVEMENT PROGRAM
PRIMARY STATE HIGHWAYS AND INTERMODAL



FLP: MULTIMODAL FACILITY

TPO Project No: **TA4083241**
LRTP Ref: C-6
County: MIAMI-DADE
Roadway ID:
Lanes Exist:
Lanes Improved:
Lanes Added:
Project Length:
District: 6

Project Description: **MIAMI INTERMODAL CTR (MIC) RENTAL
CAR FACILITY (RCF) TIFIA LOAN
REPAYM**

Type of Work: **FUNDING ACTION**

SIS or Non-SIS: **Yes**

Extra Description:

		Proposed Funding (in \$000s)							
PHASE :	Funding Source	<2019	2018 - 2019	2019 - 2020	2020 - 2021	2021 - 2022	2022 - 2023	>2023	All Years
	LFNE	72,389	19,762	19,851	19,942	19,420	21,386	104,118	276,868
ADMINISTRATION	Total	72,389	19,762	19,851	19,942	19,420	21,386	104,118	276,868

RESPONSIBLE AGENCY: **FDOT**

Item Segment **TOTAL ALL Years ALL Phases:** **\$276,868**

Item Number: **408324** Item **TOTAL ALL Years ALL Phases ALL Segments:** **\$276,868**

TPO Project No: **TA4379471**
LRTP Ref: 5-5
County: MIAMI-DADE
Roadway ID:
Lanes Exist:
Lanes Improved:
Lanes Added:
Project Length:
District: 6

Project Description: **FREIGHT VILLAGE ANALYSIS STUDY
COUNTYWIDE**

Type of Work: **MODAL SYSTEMS PLANNING**

SIS or Non-SIS: **No**

Extra Description:

		Proposed Funding (in \$000s)							
PHASE :	Funding Source	<2019	2018 - 2019	2019 - 2020	2020 - 2021	2021 - 2022	2022 - 2023	>2023	All Years
	DIH	0	0	0	20	0	0	0	20
	DS	0	0	0	300	0	0	0	300
PROJECT DEVELOPMENT AND ENVIRONMENTAL	Total	0	0	0	320	0	0	0	320

RESPONSIBLE AGENCY: **FDOT**

Item Segment **TOTAL ALL Years ALL Phases:** **\$320**

Item Number: **437947** Item **TOTAL ALL Years ALL Phases ALL Segments:** **\$320**

MIAMI-DADE TRANSPORTATION PLANNING ORGANIZATION
TRANSPORTATION IMPROVEMENT PROGRAM
PRIMARY STATE HIGHWAYS AND INTERMODAL



FLP: MULTIMODAL FACILITY

TPO Project No: **TA4379491**
LRTP Ref: 5-5
County: MIAMI-DADE
Roadway ID:
Lanes Exist:
Lanes Improved:
Lanes Added:
Project Length:
District: 6

Project Description: **HIALEAH FREIGHT ACCESSIBILITY IMPROVEMENT STUDY**

Type of Work: **MODAL SYSTEMS PLANNING**

SIS or Non-SIS: **No**

Extra Description:

PHASE :

Proposed Funding (in \$000s)								
Funding Source	<2019	2018 - 2019	2019 - 2020	2020 - 2021	2021 - 2022	2022 - 2023	>2023	All Years
DIH	0	20	0	0	0	0	0	20
DS	0	450	0	0	0	0	0	450
Total	0	470	0	0	0	0	0	470

PROJECT DEVELOPMENT AND ENVIRONMENTAL

RESPONSIBLE AGENCY: **FDOT**

Item Segment TOTAL ALL Years ALL Phases: **\$470**

Item Number: **437949**

Item TOTAL ALL Years ALL Phases ALL Segments: **\$470**

TPO Project No: **TA4379501**
LRTP Ref: 5-5
County: MIAMI-DADE
Roadway ID:
Lanes Exist:
Lanes Improved:
Lanes Added:
Project Length:
District: 6

Project Description: **DISTRICT INTERMODAL LOGISTIC CENTER (ILC) DEVELOPMENT**

Type of Work: **MODAL SYSTEMS PLANNING**

SIS or Non-SIS: **No**

Extra Description:

PHASE :

Proposed Funding (in \$000s)								
Funding Source	<2019	2018 - 2019	2019 - 2020	2020 - 2021	2021 - 2022	2022 - 2023	>2023	All Years
DIH	0	0	0	0	20	0	0	20
DS	0	0	0	0	300	0	0	300
Total	0	0	0	0	320	0	0	320

PROJECT DEVELOPMENT AND ENVIRONMENTAL

RESPONSIBLE AGENCY: **FDOT**

Item Segment TOTAL ALL Years ALL Phases: **\$320**

Item Number: **437950**

Item TOTAL ALL Years ALL Phases ALL Segments: **\$320**

MIAMI-DADE TRANSPORTATION PLANNING ORGANIZATION
TRANSPORTATION IMPROVEMENT PROGRAM
PRIMARY STATE HIGHWAYS AND INTERMODAL



FLP: MULTIMODAL FACILITY

TPO Project No: **TA4379991**
LRTP Ref: 5-5
County: MIAMI-DADE
Roadway ID:
Lanes Exist:
Lanes Improved:
Lanes Added:
Project Length:
District: 6

Project Description: **HOMESTEAD FREIGHT IMPROVEMENT PLAN STUDY**

Type of Work: **MODAL SYSTEMS PLANNING**

SIS or Non-SIS: **No**

Extra Description:

PHASE :	Funding Source	Proposed Funding (in \$000s)							All Years
		<2019	2018 - 2019	2019 - 2020	2020 - 2021	2021 - 2022	2022 - 2023	>2023	
	DIH	0	0	20	0	0	0	0	20
	DS	0	0	450	0	0	0	0	450
PROJECT DEVELOPMENT AND ENVIRONMENTAL	Total	0	0	470	0	0	0	0	470

RESPONSIBLE AGENCY: FDOT

Item Segment TOTAL ALL Years ALL Phases: **\$470**

Item Number: 437999 Item TOTAL ALL Years ALL Phases ALL Segments: **\$470**

Yearly Totals	\$441,774	\$36,899	\$24,811	\$22,182	\$21,490	\$23,386	\$112,118	\$682,660
FLP: MULTIMODAL FACILITY				5 Year TIP Total				\$128,768

MIAMI-DADE TRANSPORTATION PLANNING ORGANIZATION
TRANSPORTATION IMPROVEMENT PROGRAM
PRIMARY STATE HIGHWAYS AND INTERMODAL



FLP: SEAPORT

TPO Project No: **SP4311261**
LRTP Ref: C-6
County: MIAMI-DADE
Roadway ID:
Lanes Exist:
Lanes Improved:
Lanes Added:
Project Length:
District: 6

Project Description: **PORT OF MIAMI, PORT OF MIAMI (POM)
POST PANAMAX CRANES**

Type of Work: **SEAPORT CAPACITY PROJECT** SIS or Non-SIS: **Yes**

Extra Description:

PHASE :	Funding Source	Proposed Funding (in \$000s)							All Years
		<2019	2018 - 2019	2019 - 2020	2020 - 2021	2021 - 2022	2022 - 2023	>2023	
	DIS	6,000	0	0	0	0	0	0	6,000
	DPTO	1,374	0	0	0	0	0	0	1,374
	GMR	5,000	10,000	0	0	0	0	0	15,000
	LF	1,374	0	0	0	0	0	0	1,374
	LF	15,935	10,000	0	0	0	0	0	25,935
	PORB	2,880	0	0	0	0	0	0	2,880
	PORT	2,055	0	0	0	0	0	0	2,055
CAPITAL	Total	34,618	20,000	0	0	0	0	0	54,618

RESPONSIBLE AGENCY: **FDOT**

Item Segment **TOTAL ALL Years ALL Phases:** **\$54,618**

Item Number: **431126** Item **TOTAL ALL Years ALL Phases ALL Segments:** **\$54,618**

TPO Project No: **SP4333631**
LRTP Ref: C-6
County: MIAMI-DADE
Roadway ID:
Lanes Exist:
Lanes Improved:
Lanes Added:
Project Length:
District: 6

Project Description: **PORT OF MIAMI CRUISE TERMINAL
IMPROVEMENTS**

Type of Work: **SEAPORT CAPACITY PROJECT** SIS or Non-SIS: **Yes**

Extra Description:

PHASE :	Funding Source	Proposed Funding (in \$000s)							All Years
		<2019	2018 - 2019	2019 - 2020	2020 - 2021	2021 - 2022	2022 - 2023	>2023	
	DPTO	0	77	0	0	0	0	0	77
	LF	0	77	0	0	0	0	0	77

MIAMI-DADE TRANSPORTATION PLANNING ORGANIZATION
TRANSPORTATION IMPROVEMENT PROGRAM
PRIMARY STATE HIGHWAYS AND INTERMODAL



FLP: SEAPORT

TPO Project No: **SP4333631**
LRTP Ref: C-6
County: MIAMI-DADE
Roadway ID:
Lanes Exist:
Lanes Improved:
Lanes Added:
Project Length:
District: 6

Project Description: **PORT OF MIAMI CRUISE TERMINAL IMPROVEMENTS**

Type of Work: **SEAPORT CAPACITY PROJECT** SIS or Non-SIS: **Yes**

Extra Description:

PHASE :	Funding Source	Proposed Funding (in \$000s)							All Years
		<2019	2018 - 2019	2019 - 2020	2020 - 2021	2021 - 2022	2022 - 2023	>2023	
	LF	6,884	3,800	0	0	0	0	0	10,684
	POED	4,134	0	0	0	0	0	0	4,134
	PORT	2,750	3,800	0	0	0	0	0	6,550
CAPITAL	Total	13,768	7,754	0	0	0	0	0	21,522

RESPONSIBLE AGENCY: **FDOT**

Item Segment TOTAL ALL Years ALL Phases: **\$21,522**

Item Number: **433363**

Item TOTAL ALL Years ALL Phases ALL Segments: **\$21,522**

TPO Project No: **SP4380291**
LRTP Ref: C-6
County: MIAMI-DADE
Roadway ID:
Lanes Exist:
Lanes Improved:
Lanes Added:
Project Length:
District: 6

Project Description: **PORT OF MIAMI PASSENGER BOARDING BRIDGES**

Type of Work: **SEAPORT CAPACITY PROJECT** SIS or Non-SIS: **Yes**

Extra Description:

PHASE :	Funding Source	Proposed Funding (in \$000s)							All Years
		<2019	2018 - 2019	2019 - 2020	2020 - 2021	2021 - 2022	2022 - 2023	>2023	
	DPTO	0	0	0	2,300	0	0	0	2,300
	LF	0	0	0	2,300	0	0	0	2,300
CAPITAL	Total	0	0	0	4,600	0	0	0	4,600

RESPONSIBLE AGENCY: **FDOT**

Item Segment TOTAL ALL Years ALL Phases: **\$4,600**

Item Number: **438029**

Item TOTAL ALL Years ALL Phases ALL Segments: **\$4,600**

MIAMI-DADE TRANSPORTATION PLANNING ORGANIZATION
TRANSPORTATION IMPROVEMENT PROGRAM
PRIMARY STATE HIGHWAYS AND INTERMODAL



FLP: SEAPORT

TPO Project No: **SP4406171**
LRTP Ref: C-6
County: MIAMI-DADE
Roadway ID:
Lanes Exist:
Lanes Improved:
Lanes Added:
Project Length:
District: 6

Project Description: **PORT OF MIAMI INLAND CARGO AND CONTAINER DISTRIBUTION CENTER**

Type of Work: **SEAPORT CAPACITY PROJECT** SIS or Non-SIS: **Yes**

Extra Description:

		Proposed Funding (in \$000s)							
PHASE :	Funding Source	<2019	2018 - 2019	2019 - 2020	2020 - 2021	2021 - 2022	2022 - 2023	>2023	All Years
		200	0	0	0	0	0	0	200
		200	0	0	0	0	0	0	200
CAPITAL	Total	400	0	0	0	0	0	0	400

RESPONSIBLE AGENCY: **FDOT**

Item Segment TOTAL ALL Years ALL Phases: **\$400**

Item Number: **440617** Item TOTAL ALL Years ALL Phases ALL Segments: **\$15,168**

TPO Project No: **SP4406172**
LRTP Ref: C-6
County: MIAMI-DADE
Roadway ID:
Lanes Exist:
Lanes Improved:
Lanes Added:
Project Length:
District: 6

Project Description: **PORT OF MIAMI INLAND CARGO AND CONTAINER DISTRIBUTION CENTER**

Type of Work: **SEAPORT CAPACITY PROJECT** SIS or Non-SIS: **Yes**

Extra Description:

		Proposed Funding (in \$000s)							
PHASE :	Funding Source	<2019	2018 - 2019	2019 - 2020	2020 - 2021	2021 - 2022	2022 - 2023	>2023	All Years
	ACFP	0	0	0	14,768	0	0	0	14,768
CAPITAL	Total	0	0	0	14,768	0	0	0	14,768

RESPONSIBLE AGENCY: **MIAMI-DADE COUNTY FLORIDA**

Item Segment TOTAL ALL Years ALL Phases: **\$14,768**

Item Number: **440617** Item TOTAL ALL Years ALL Phases ALL Segments: **\$15,168**

Yearly Totals	\$48,786	\$27,754	\$0	\$19,368	\$0	\$0	\$0	\$95,908
FLP: SEAPORT				5 Year TIP Total				\$47,122

MIAMI-DADE TRANSPORTATION PLANNING ORGANIZATION
TRANSPORTATION IMPROVEMENT PROGRAM
PRIMARY STATE HIGHWAYS AND INTERMODAL



FLP: TRANSIT

TPO Project No: **TA4051331**
LRTP Ref: C-6
County: MIAMI-DADE
Roadway ID:
Lanes Exist:
Lanes Improved:
Lanes Added:
Project Length:
District: 6

Project Description: **MIAMI-DADE TRANSIT AGENCY
(GUIDEWAY BRIDGE INSPECTION)**

Type of Work: **FIXED GUIDEWAY IMPROVEMENTS** SIS or Non-SIS: **No**

Extra Description:

PHASE :	Funding Source	Proposed Funding (in \$000s)							All Years
		<2019	2018 - 2019	2019 - 2020	2020 - 2021	2021 - 2022	2022 - 2023	>2023	
		6,750	0	0	0	0	0	0	6,750
		6,750	0	0	0	0	0	0	6,750
		188	0	0	0	0	0	0	188
CAPITAL	Total	13,688	0	0	0	0	0	0	13,688

RESPONSIBLE AGENCY: **FDOT**

Item Segment **TOTAL ALL Years ALL Phases:** **\$13,688**

Item Number: **405133**

Item **TOTAL ALL Years ALL Phases ALL Segments:** **\$39,563**

TPO Project No: **TA4051332**
LRTP Ref: C-6
County: MIAMI-DADE
Roadway ID:
Lanes Exist:
Lanes Improved:
Lanes Added:
Project Length:
District: 6

Project Description: **MIAMI-DADE TRANSIT (GUIDEWAY
BRIDGE INSPECTION)**

Type of Work: **FIXED GUIDEWAY IMPROVEMENTS** SIS or Non-SIS: **No**

Extra Description:

PHASE :	Funding Source	Proposed Funding (in \$000s)							All Years
		<2019	2018 - 2019	2019 - 2020	2020 - 2021	2021 - 2022	2022 - 2023	>2023	
		3,500	0	0	0	0	0	0	3,500
		3,500	0	0	0	0	0	0	3,500
		875	0	0	0	0	0	0	875
CAPITAL	Total	7,875	0	0	0	0	0	0	7,875

RESPONSIBLE AGENCY: **FDOT**

Item Segment **TOTAL ALL Years ALL Phases:** **\$7,875**

Item Number: **405133**

Item **TOTAL ALL Years ALL Phases ALL Segments:** **\$39,563**

MIAMI-DADE TRANSPORTATION PLANNING ORGANIZATION
TRANSPORTATION IMPROVEMENT PROGRAM
PRIMARY STATE HIGHWAYS AND INTERMODAL



FLP: TRANSIT

TPO Project No: **TA4051333**
LRTP Ref: C-6
County: MIAMI-DADE
Roadway ID:
Lanes Exist:
Lanes Improved:
Lanes Added:
Project Length:
District: 6

Project Description: **MDT - FTA SEC 5307 METRORAIL & METROMOVER GUIDEWAY BRIDGE INSPECTIONS**

Type of Work: **FIXED GUIDEWAY IMPROVEMENTS**

SIS or Non-SIS: **No**

Extra Description:

PHASE :	Funding Source	Proposed Funding (in \$000s)							All Years
		<2019	2018 - 2019	2019 - 2020	2020 - 2021	2021 - 2022	2022 - 2023	>2023	
		3,000	0	0	0	0	0	0	3,000
		3,000	0	0	0	0	0	0	3,000
		750	0	0	0	0	0	0	750
CAPITAL	Total	6,750	0	0	0	0	0	0	6,750

RESPONSIBLE AGENCY: **FDOT**

Item Segment **TOTAL ALL Years ALL Phases:** **\$6,750**

Item Number: **405133**

Item **TOTAL ALL Years ALL Phases ALL Segments:** **\$39,563**

TPO Project No: **TA4051334**
LRTP Ref: C-6
County: MIAMI-DADE
Roadway ID:
Lanes Exist:
Lanes Improved:
Lanes Added:
Project Length:
District: 6

Project Description: **MDT - FTA SEC 5307 METRORAIL & METROMOVER GUIDEWAY BRIDGE INSPECTIONS**

Type of Work: **FIXED GUIDEWAY IMPROVEMENTS**

SIS or Non-SIS: **No**

Extra Description:

PHASE :	Funding Source	Proposed Funding (in \$000s)							All Years
		<2019	2018 - 2019	2019 - 2020	2020 - 2021	2021 - 2022	2022 - 2023	>2023	
	FTAT	3,000	1,000	1,000	0	0	0	0	5,000
	LF	750	250	250	0	0	0	0	1,250
	SU	3,000	1,000	1,000	0	0	0	0	5,000
CAPITAL	Total	6,750	2,250	2,250	0	0	0	0	11,250

RESPONSIBLE AGENCY: **FDOT**

Item Segment **TOTAL ALL Years ALL Phases:** **\$11,250**

Item Number: **405133**

Item **TOTAL ALL Years ALL Phases ALL Segments:** **\$39,563**

MIAMI-DADE TRANSPORTATION PLANNING ORGANIZATION
TRANSPORTATION IMPROVEMENT PROGRAM
PRIMARY STATE HIGHWAYS AND INTERMODAL



FLP: TRANSIT

TPO Project No: **TA4179171**
LRTP Ref: C-6
County: MIAMI-DADE
Roadway ID:
Lanes Exist:
Lanes Improved:
Lanes Added:
Project Length:
District: 6

Project Description: **MDTA/S MIA DADE BSWY ROUTES FROM DADELAND TO FLORIDA CITY**
OPERATING ASSISTNC

Type of Work: **URBAN CORRIDOR IMPROVEMENTS** SIS or Non-SIS: **No**

Extra Description:

		Proposed Funding (in \$000s)							
PHASE :	Funding Source	<2019	2018 - 2019	2019 - 2020	2020 - 2021	2021 - 2022	2022 - 2023	>2023	All Years
		2,735	0	0	0	0	0	0	2,735
OPERATIONS	Total	2,735	0	0	0	0	0	0	2,735

RESPONSIBLE AGENCY: **FDOT**

Item Segment TOTAL ALL Years ALL Phases: **\$2,735**

Item Number: 417917 Item TOTAL ALL Years ALL Phases ALL Segments: **\$5,039**

TPO Project No: **TA4179173**
LRTP Ref: C-6
County: MIAMI-DADE
Roadway ID:
Lanes Exist:
Lanes Improved:
Lanes Added:
Project Length:
District: 6

Project Description: **MDT - S MIA DADE TRANSITWAY FROM DADELAND TO FLORIDA CITY**
OPERATING ASSISTANCE

Type of Work: **URBAN CORRIDOR IMPROVEMENTS** SIS or Non-SIS: **No**

Extra Description:

		Proposed Funding (in \$000s)							
PHASE :	Funding Source	<2019	2018 - 2019	2019 - 2020	2020 - 2021	2021 - 2022	2022 - 2023	>2023	All Years
	DDR	426	0	0	0	0	0	0	426
	DPTO	1,763	0	115	0	0	0	0	1,878
OPERATIONS	Total	2,189	0	115	0	0	0	0	2,304

RESPONSIBLE AGENCY: **FDOT**

Item Segment TOTAL ALL Years ALL Phases: **\$2,304**

Item Number: 417917 Item TOTAL ALL Years ALL Phases ALL Segments: **\$5,039**

MIAMI-DADE TRANSPORTATION PLANNING ORGANIZATION
TRANSPORTATION IMPROVEMENT PROGRAM
PRIMARY STATE HIGHWAYS AND INTERMODAL



FLP: TRANSIT

TPO Project No: TA4180511	Project Description:	MDTA - DADE-MONROE EXPRESS	FROM FLORIDA CITY	TO MARATHON (MM 50)						
LRTP Ref: C-6										
County: DIST/ST-WIDE										
Roadway ID:										
Lanes Exist:	Type of Work:	COMMUTER TRANS. ASSISTANCE	SIS or Non-SIS:	No						
Lanes Improved:	Extra Description:									
Lanes Added:										
Project Length:										
District: 6										
			Proposed Funding (in \$000s)							
	PHASE :	Funding Source	<2019	2018 - 2019	2019 - 2020	2020 - 2021	2021 - 2022	2022 - 2023	>2023	All Years
			1,220	0	0	0	0	0	0	1,220
			1,220	0	0	0	0	0	0	1,220
	OPERATIONS	Total	2,440	0	0	0	0	0	0	2,440
RESPONSIBLE AGENCY: FDOT			Item Segment TOTAL ALL Years ALL Phases:							\$2,440
	Item Number:	418051	Item TOTAL ALL Years ALL Phases ALL Segments:							\$18,532

TPO Project No: TA4180512	Project Description:	MDT - DADE/MONROE EXPRESS	FROM FLORIDA CITY	TO MARATHON (MM 50)						
LRTP Ref: C-6										
County: DIST/ST-WIDE										
Roadway ID:										
Lanes Exist:	Type of Work:	COMMUTER TRANS. ASSISTANCE	SIS or Non-SIS:	No						
Lanes Improved:	Extra Description:									
Lanes Added:										
Project Length:										
District: 6										
			Proposed Funding (in \$000s)							
	PHASE :	Funding Source	<2019	2018 - 2019	2019 - 2020	2020 - 2021	2021 - 2022	2022 - 2023	>2023	All Years
			3,650	0	0	0	0	0	0	3,650
			3,650	0	0	0	0	0	0	3,650
	OPERATIONS	Total	7,300	0	0	0	0	0	0	7,300
RESPONSIBLE AGENCY: FDOT			Item Segment TOTAL ALL Years ALL Phases:							\$7,300
		Item Number: 418051	Item TOTAL ALL Years ALL Phases ALL Segments:							\$18,532

MIAMI-DADE TRANSPORTATION PLANNING ORGANIZATION
TRANSPORTATION IMPROVEMENT PROGRAM
PRIMARY STATE HIGHWAYS AND INTERMODAL



FLP: TRANSIT

TPO Project No: **TA4180513** Project Description: **MDT - DADE/MONROE EXPRESS BUS FROM FLORIDA CITY TO MARATHON (MM 50)**
LRTP Ref: C-6

County: DIST/ST-WIDE

Roadway ID:

Lanes Exist:

Lanes Improved:

Lanes Added:

Project Length:

District: 6

Type of Work: **COMMUTER TRANS. ASSISTANCE** SIS or Non-SIS: **No**

Extra Description:

		Proposed Funding (in \$000s)							
PHASE :	Funding Source	<2019	2018 - 2019	2019 - 2020	2020 - 2021	2021 - 2022	2022 - 2023	>2023	All Years
	DPTO	3,184	515	527	904	0	0	0	5,130
	LF	1,716	515	527	904	0	0	0	3,662
OPERATIONS	Total	4,900	1,030	1,054	1,808	0	0	0	8,792

RESPONSIBLE AGENCY: Miami-Dade Dept. of Transportation and Public Works (Transit)

Item Segment TOTAL ALL Years ALL Phases: \$8,792

Item Number: 418051

Item TOTAL ALL Years ALL Phases ALL Segments: \$18,532

TPO Project No: **TA4204521** Project Description: **SOUTH FLA COMMUTER SERVICES IN MIAMI-DADE COUNTY - TMI SUPPORT**
LRTP Ref: 5-5

County: MIAMI-DADE

Roadway ID:

Lanes Exist:

Lanes Improved:

Lanes Added:

Project Length:

District: 6

Type of Work: **COMMUTER TRANS. ASSISTANCE** SIS or Non-SIS: **No**

Extra Description:

		Proposed Funding (in \$000s)							
PHASE :	Funding Source	<2019	2018 - 2019	2019 - 2020	2020 - 2021	2021 - 2022	2022 - 2023	>2023	All Years
		1,681	0	0	0	0	0	0	1,681
PLANNING	Total	1,681	0	0	0	0	0	0	1,681

RESPONSIBLE AGENCY: FDOT

Item Segment TOTAL ALL Years ALL Phases: \$1,681

Item Number: 420452

Item TOTAL ALL Years ALL Phases ALL Segments: \$3,965

MIAMI-DADE TRANSPORTATION PLANNING ORGANIZATION
TRANSPORTATION IMPROVEMENT PROGRAM
PRIMARY STATE HIGHWAYS AND INTERMODAL



FLP: TRANSIT

TPO Project No: **TA4204522**
LRTP Ref: 5-5
County: MIAMI-DADE
Roadway ID:
Lanes Exist:
Lanes Improved:
Lanes Added:
Project Length:
District: 6

Project Description: **SOUTH FLA COMMUTER SERVICES IN MIAMI-DADE COUNTY - TDM OUTREACH**

Type of Work: **COMMUTER TRANS. ASSISTANCE** SIS or Non-SIS: **No**

Extra Description:

PHASE :	Funding Source	Proposed Funding (in \$000s)							All Years
		<2019	2018 - 2019	2019 - 2020	2020 - 2021	2021 - 2022	2022 - 2023	>2023	
	DDR	1,209	0	0	0	0	0	0	1,209
	SU	0	500	500	0	0	0	0	1,000
PLANNING	Total	1,209	500	500	0	0	0	0	2,209

RESPONSIBLE AGENCY: **FDOT**

Item Segment TOTAL ALL Years ALL Phases: **\$2,209**

Item Number: 420452 Item TOTAL ALL Years ALL Phases ALL Segments: **\$3,965**

TPO Project No: **TA4204523**
LRTP Ref: 5-5
County: DIST/ST-WIDE
Roadway ID:
Lanes Exist:
Lanes Improved:
Lanes Added:
Project Length:
District: 6

Project Description: **SOUTH FLA COMMUTER SERVICES DISTRICTWIDE TDM OUTREACH**

Type of Work: **COMMUTER TRANS. ASSISTANCE** SIS or Non-SIS: **No**

Extra Description:

PHASE :	Funding Source	Proposed Funding (in \$000s)							All Years
		<2019	2018 - 2019	2019 - 2020	2020 - 2021	2021 - 2022	2022 - 2023	>2023	
	DPTO	0	0	0	75	0	0	0	75
PLANNING	Total	0	0	0	75	0	0	0	75

RESPONSIBLE AGENCY: **FDOT**

Item Segment TOTAL ALL Years ALL Phases: **\$75**

Item Number: 420452 Item TOTAL ALL Years ALL Phases ALL Segments: **\$3,965**

MIAMI-DADE TRANSPORTATION PLANNING ORGANIZATION
TRANSPORTATION IMPROVEMENT PROGRAM
PRIMARY STATE HIGHWAYS AND INTERMODAL



FLP: TRANSIT

TPO Project No: **TA4204601**
LRTP Ref: 6-10
County: MIAMI-DADE
Roadway ID:
Lanes Exist:
Lanes Improved:
Lanes Added:
Project Length:
District: 6

Project Description:

MDTA - QUAIL ROOST DR

**AT SOUTH MIAMI-DADE
BUSWAY/PARK & RIDE LOT**

Type of Work:

PARK AND RIDE LOTS

SIS or Non-SIS: **No**

Extra Description:

PHASE :

Proposed Funding (in \$000s)								
Funding Source	<2019	2018 - 2019	2019 - 2020	2020 - 2021	2021 - 2022	2022 - 2023	>2023	All Years
	2,879	0	0	0	0	0	0	2,879
	2,879	0	0	0	0	0	0	2,879
	720	0	0	0	0	0	0	720
CAPITAL Total	6,478	0	0	0	0	0	0	6,478

RESPONSIBLE AGENCY: **FDOT**

Item Segment **TOTAL ALL Years ALL Phases:** **\$6,478**

Item Number: 420460

Item **TOTAL ALL Years ALL Phases ALL Segments:** **\$9,372**

TPO Project No: **TA4204602**
LRTP Ref: 6-18
County: MIAMI-DADE
Roadway ID:
Lanes Exist:
Lanes Improved:
Lanes Added:
Project Length:
District: 6

Project Description:

MDT - PARK & RIDE LOT

**AT S MIAMI-DADE
BUSWAY/QUAIL ROOST &
EUREKA DR**

Type of Work:

PARK AND RIDE LOTS

SIS or Non-SIS: **No**

Extra Description:

PHASE :

Proposed Funding (in \$000s)								
Funding Source	<2019	2018 - 2019	2019 - 2020	2020 - 2021	2021 - 2022	2022 - 2023	>2023	All Years
DDR	14	0	0	0	0	0	0	14
DPTO	595	200	0	0	0	0	0	795
DS	638	0	0	0	0	0	0	638

MIAMI-DADE TRANSPORTATION PLANNING ORGANIZATION
TRANSPORTATION IMPROVEMENT PROGRAM
PRIMARY STATE HIGHWAYS AND INTERMODAL



FLP: TRANSIT

TPO Project No: **TA4204602**
LRTP Ref: 6-18
County: MIAMI-DADE
Roadway ID:
Lanes Exist:
Lanes Improved:
Lanes Added:
Project Length:
District: 6

Project Description: **MDT - PARK & RIDE LOT**

**AT S MIAMI-DADE
BUSWAY/QUAIL ROOST &
EUREKA DR**

Type of Work: **PARK AND RIDE LOTS**

SIS or Non-SIS: **No**

Extra Description:

		Proposed Funding (in \$000s)							
PHASE :	Funding Source	<2019	2018 - 2019	2019 - 2020	2020 - 2021	2021 - 2022	2022 - 2023	>2023	All Years
	LF	1,247	200	0	0	0	0	0	1,447
CAPITAL	Total	2,494	400	0	0	0	0	0	2,894

RESPONSIBLE AGENCY: **FDOT**

Item Segment **TOTAL ALL Years ALL Phases:** **\$2,894**

Item Number: **420460**

Item **TOTAL ALL Years ALL Phases ALL Segments:** **\$9,372**

TPO Project No: **TA4204621**
LRTP Ref: C-6
County: MIAMI-DADE
Roadway ID:
Lanes Exist:
Lanes Improved:
Lanes Added:
Project Length:
District: 6

Project Description: **MDT - I-95 DADE BROWARD EXPRESS**

Type of Work: **URBAN CORRIDOR IMPROVEMENTS**

SIS or Non-SIS: **No**

Extra Description:

		Proposed Funding (in \$000s)							
PHASE :	Funding Source	<2019	2018 - 2019	2019 - 2020	2020 - 2021	2021 - 2022	2022 - 2023	>2023	All Years
		5,513	0	0	0	0	0	0	5,513
		5,513	0	0	0	0	0	0	5,513
		404	0	0	0	0	0	0	404
OPERATIONS	Total	11,430	0	0	0	0	0	0	11,430

MIAMI-DADE TRANSPORTATION PLANNING ORGANIZATION
TRANSPORTATION IMPROVEMENT PROGRAM
PRIMARY STATE HIGHWAYS AND INTERMODAL



FLP: TRANSIT

RESPONSIBLE AGENCY: FDOT

Item Segment TOTAL ALL Years ALL Phases: \$11,430

Item Number: 420462 Item TOTAL ALL Years ALL Phases ALL Segments: \$31,235

TPO Project No: **TA4204622**
LRTP Ref: C-6
County: MIAMI-DADE
Roadway ID:
Lanes Exist:
Lanes Improved:
Lanes Added:
Project Length:
District: 6

Project Description: **MDTA - I-95 EXPRESS DOWNTOWN MIA
ALONG I-95 TO SHERIDAN ST &
BROWRD BLVD**

Type of Work: **URBAN CORRIDOR IMPROVEMENTS** SIS or Non-SIS: **No**

Extra Description:

		Proposed Funding (in \$000s)							
PHASE :	Funding Source	<2019	2018 - 2019	2019 - 2020	2020 - 2021	2021 - 2022	2022 - 2023	>2023	All Years
		13,845	0	0	0	0	0	0	13,845
		3,461	0	0	0	0	0	0	3,461
CAPITAL	Total	17,306	0	0	0	0	0	0	17,306

RESPONSIBLE AGENCY: FDOT

Item Segment TOTAL ALL Years ALL Phases: \$17,306

Item Number: 420462 Item TOTAL ALL Years ALL Phases ALL Segments: \$31,235

TPO Project No: **TA4204623**
LRTP Ref: 5-5
County: MIAMI-DADE
Roadway ID:
Lanes Exist:
Lanes Improved:
Lanes Added:
Project Length:
District: 6

Project Description: **SOUTH FLA COMMUTER SERVICES IN
MIAMI-DADE I-95 EXPRESS CALL
CENTER**

Type of Work: **COMMUTER TRANS. ASSISTANCE** SIS or Non-SIS: **No**

Extra Description:

		Proposed Funding (in \$000s)							
PHASE :	Funding Source	<2019	2018 - 2019	2019 - 2020	2020 - 2021	2021 - 2022	2022 - 2023	>2023	All Years
		359	0	0	0	0	0	0	359
PLANNING	Total	359	0	0	0	0	0	0	359

RESPONSIBLE AGENCY: FDOT

Item Segment TOTAL ALL Years ALL Phases: \$359

Item Number: 420462 Item TOTAL ALL Years ALL Phases ALL Segments: \$31,235

MIAMI-DADE TRANSPORTATION PLANNING ORGANIZATION
TRANSPORTATION IMPROVEMENT PROGRAM
PRIMARY STATE HIGHWAYS AND INTERMODAL



FLP: TRANSIT

TPO Project No: **TA4204624**
LRTP Ref: 5-5
County: MIAMI-DADE
Roadway ID:
Lanes Exist:
Lanes Improved:
Lanes Added:
Project Length:
District: 6

Project Description: **SOUTH FLA COMMUTER SERVICES IN MIAMI-DADE I-95 EXPRESS CALL CENTER**

Type of Work: **COMMUTER TRANS. ASSISTANCE** SIS or Non-SIS: **No**

Extra Description:

		Proposed Funding (in \$000s)							
PHASE :	Funding Source	<2019	2018 - 2019	2019 - 2020	2020 - 2021	2021 - 2022	2022 - 2023	>2023	All Years
		664	0	0	0	0	0	0	664
PLANNING	Total	664	0	0	0	0	0	0	664

RESPONSIBLE AGENCY: **FDOT**

Item Segment TOTAL ALL Years ALL Phases: **\$664**

Item Number: **420462** Item TOTAL ALL Years ALL Phases ALL Segments: **\$31,235**

TPO Project No: **TA4204627**
LRTP Ref: 5-5
County: MIAMI-DADE
Roadway ID:
Lanes Exist:
Lanes Improved:
Lanes Added:
Project Length:
District: 6

Project Description: **SOUTH FLA COMMUTER SERVICES IN MIAMI-DADE I-95 EXPRESS CALL CENTER**

Type of Work: **COMMUTER TRANS. ASSISTANCE** SIS or Non-SIS: **No**

Extra Description:

		Proposed Funding (in \$000s)							
PHASE :	Funding Source	<2019	2018 - 2019	2019 - 2020	2020 - 2021	2021 - 2022	2022 - 2023	>2023	All Years
		72	0	0	0	0	0	0	72
PLANNING	Total	72	0	0	0	0	0	0	72

RESPONSIBLE AGENCY: **FDOT**

Item Segment TOTAL ALL Years ALL Phases: **\$72**

Item Number: **420462** Item TOTAL ALL Years ALL Phases ALL Segments: **\$31,235**

MIAMI-DADE TRANSPORTATION PLANNING ORGANIZATION
TRANSPORTATION IMPROVEMENT PROGRAM
PRIMARY STATE HIGHWAYS AND INTERMODAL



FLP: TRANSIT

TPO Project No: **TA4204628**
LRTP Ref: 5-5
County: MIAMI-DADE
Roadway ID:
Lanes Exist:
Lanes Improved:
Lanes Added:
Project Length:
District: 6

Project Description: **SOUTH FLA COMMUTER SERVICES IN MIAMI-DADE I-95 EXPRESS CALL CENTER**

Type of Work: **COMMUTER TRANS. ASSISTANCE** SIS or Non-SIS: **No**

Extra Description:

		Proposed Funding (in \$000s)							
PHASE :	Funding Source	<2019	2018 - 2019	2019 - 2020	2020 - 2021	2021 - 2022	2022 - 2023	>2023	All Years
	TOBD	602	201	201	0	0	0	0	1,004
PLANNING	Total	602	201	201	0	0	0	0	1,004

RESPONSIBLE AGENCY: **FDOT**

Item Segment TOTAL ALL Years ALL Phases: **\$1,004**

Item Number: **420462** Item TOTAL ALL Years ALL Phases ALL Segments: **\$31,235**

TPO Project No: **TA4204629**
LRTP Ref: 5-5
County: MIAMI-DADE
Roadway ID:
Lanes Exist:
Lanes Improved:
Lanes Added:
Project Length:
District: 6

Project Description: **SOUTH FLA COMMUTER SERVICES IN MIAMI-DADE I-95 EXPRESS CALL CENTER**

Type of Work: **COMMUTER TRANS. ASSISTANCE** SIS or Non-SIS: **No**

Extra Description:

		Proposed Funding (in \$000s)							
PHASE :	Funding Source	<2019	2018 - 2019	2019 - 2020	2020 - 2021	2021 - 2022	2022 - 2023	>2023	All Years
	TOBD	0	0	0	200	200	0	0	400
PLANNING	Total	0	0	0	200	200	0	0	400

RESPONSIBLE AGENCY: **FDOT**

Item Segment TOTAL ALL Years ALL Phases: **\$400**

Item Number: **420462** Item TOTAL ALL Years ALL Phases ALL Segments: **\$31,235**

MIAMI-DADE TRANSPORTATION PLANNING ORGANIZATION
TRANSPORTATION IMPROVEMENT PROGRAM
PRIMARY STATE HIGHWAYS AND INTERMODAL



FLP: TRANSIT

TPO Project No: **TA4222391**
LRTP Ref: 5-5
County: MIAMI-DADE
Roadway ID:
Lanes Exist:
Lanes Improved:
Lanes Added:
Project Length:
District: 6

Project Description: **SOUTH FLA COMMUTER SERVICES IN MIAMI-DADE COUNTY - OPERATIONS**

Type of Work: **COMMUTER TRANS. ASSISTANCE** SIS or Non-SIS: **No**

Extra Description:

		Proposed Funding (in \$000s)							
PHASE :	Funding Source	<2019	2018 - 2019	2019 - 2020	2020 - 2021	2021 - 2022	2022 - 2023	>2023	All Years
		3,553	0	0	0	0	0	0	3,553
PLANNING	Total	3,553	0	0	0	0	0	0	3,553

RESPONSIBLE AGENCY: **FDOT**

Item Segment TOTAL ALL Years ALL Phases: **\$3,553**

Item Number: 422239 Item TOTAL ALL Years ALL Phases ALL Segments: **\$7,697**

TPO Project No: **TA4222392**
LRTP Ref: 5-5
County: MIAMI-DADE
Roadway ID:
Lanes Exist:
Lanes Improved:
Lanes Added:
Project Length:
District: 6

Project Description: **SOUTH FLA COMMUTER SERVICES IN MIAMI-DADE COUNTY - OPERATIONS**

Type of Work: **COMMUTER TRANS. ASSISTANCE** SIS or Non-SIS: **No**

Extra Description:

		Proposed Funding (in \$000s)							
PHASE :	Funding Source	<2019	2018 - 2019	2019 - 2020	2020 - 2021	2021 - 2022	2022 - 2023	>2023	All Years
	DPTO	2,525	513	501	0	0	0	0	3,539
PLANNING	Total	2,525	513	501	0	0	0	0	3,539

RESPONSIBLE AGENCY: **FDOT**

Item Segment TOTAL ALL Years ALL Phases: **\$3,539**

Item Number: 422239 Item TOTAL ALL Years ALL Phases ALL Segments: **\$7,697**

MIAMI-DADE TRANSPORTATION PLANNING ORGANIZATION
TRANSPORTATION IMPROVEMENT PROGRAM
PRIMARY STATE HIGHWAYS AND INTERMODAL



FLP: TRANSIT

TPO Project No: **TA4222393**
LRTP Ref: 5-5
County: MIAMI-DADE
Roadway ID:
Lanes Exist:
Lanes Improved:
Lanes Added:
Project Length:
District: 6

Project Description: **SOUTH FLA COMMUTER SERVICES IN MIAMI-DADE COUNTY - OPERATIONS**

Type of Work: **COMMUTER TRANS. ASSISTANCE** SIS or Non-SIS: **No**

Extra Description:

PHASE :	Funding Source	Proposed Funding (in \$000s)							All Years
		<2019	2018 - 2019	2019 - 2020	2020 - 2021	2021 - 2022	2022 - 2023	>2023	
	ACCM	36	24	0	0	0	0	0	60
	CM	162	0	24	0	0	0	0	186
	SA	2	0	0	0	0	0	0	2
PLANNING	Total	200	24	24	0	0	0	0	248

RESPONSIBLE AGENCY: **FDOT**

Item Segment TOTAL ALL Years ALL Phases: **\$248**

Item Number: 422239

Item TOTAL ALL Years ALL Phases ALL Segments: **\$7,697**

TPO Project No: **TA4222394**
LRTP Ref: 5-5
County: DIST/ST-WIDE
Roadway ID:
Lanes Exist:
Lanes Improved:
Lanes Added:
Project Length:
District: 6

Project Description: **SOUTH FLA COMMUTER SERVICES IN MIAMI-DADE COUNTY - OPERATIONS**

Type of Work: **COMMUTER TRANS. ASSISTANCE** SIS or Non-SIS: **No**

Extra Description:

PHASE :	Funding Source	Proposed Funding (in \$000s)							All Years
		<2019	2018 - 2019	2019 - 2020	2020 - 2021	2021 - 2022	2022 - 2023	>2023	
	DPTO	0	0	0	0	287	0	0	287
PLANNING	Total	0	0	0	0	287	0	0	287

RESPONSIBLE AGENCY: **FDOT**

Item Segment TOTAL ALL Years ALL Phases: **\$287**

Item Number: 422239

Item TOTAL ALL Years ALL Phases ALL Segments: **\$7,697**

MIAMI-DADE TRANSPORTATION PLANNING ORGANIZATION
TRANSPORTATION IMPROVEMENT PROGRAM
PRIMARY STATE HIGHWAYS AND INTERMODAL



FLP: TRANSIT

TPO Project No: **TA4222395**
LRTP Ref: 5-5
County: MIAMI-DADE
Roadway ID:
Lanes Exist:
Lanes Improved:
Lanes Added:
Project Length:
District: 6

Project Description: **SOUTH FLA COMMUTER SERVICES IN MIAMI-DADE COUNTY - OPERATIONS**

Type of Work: **COMMUTER TRANS. ASSISTANCE** SIS or Non-SIS: **No**

Extra Description:

		Proposed Funding (in \$000s)							
PHASE :	Funding Source	<2019	2018 - 2019	2019 - 2020	2020 - 2021	2021 - 2022	2022 - 2023	>2023	All Years
	CM	0	0	0	35	35	0	0	70
PLANNING	Total	0	0	0	35	35	0	0	70

RESPONSIBLE AGENCY: **FDOT**

Item Segment TOTAL ALL Years ALL Phases: **\$70**

Item Number: **422239** Item TOTAL ALL Years ALL Phases ALL Segments: **\$7,697**

TPO Project No: **TA4222421**
LRTP Ref: 5-5
County: MIAMI-DADE
Roadway ID:
Lanes Exist:
Lanes Improved:
Lanes Added:
Project Length:
District: 6

Project Description: **SOUTH FLA COMMUTER SERVICES IN MIAMI-DADE COUNTY - MARKETING**

Type of Work: **COMMUTER TRANS. ASSISTANCE** SIS or Non-SIS: **No**

Extra Description:

		Proposed Funding (in \$000s)							
PHASE :	Funding Source	<2019	2018 - 2019	2019 - 2020	2020 - 2021	2021 - 2022	2022 - 2023	>2023	All Years
		3,843	0	0	0	0	0	0	3,843
PLANNING	Total	3,843	0	0	0	0	0	0	3,843

RESPONSIBLE AGENCY: **FDOT**

Item Segment TOTAL ALL Years ALL Phases: **\$3,843**

Item Number: **422242** Item TOTAL ALL Years ALL Phases ALL Segments: **\$8,143**

MIAMI-DADE TRANSPORTATION PLANNING ORGANIZATION
TRANSPORTATION IMPROVEMENT PROGRAM
PRIMARY STATE HIGHWAYS AND INTERMODAL



FLP: TRANSIT

TPO Project No: **TA4222422**
LRTP Ref: 5-5
County: MIAMI-DADE
Roadway ID:
Lanes Exist:
Lanes Improved:
Lanes Added:
Project Length:
District: 6

Project Description: **SOUTH FLA COMMUTER SERVICES IN MIAMI-DADE COUNTY - MARKETING**

Type of Work: **COMMUTER TRANS. ASSISTANCE** SIS or Non-SIS: **No**

Extra Description:

		Proposed Funding (in \$000s)							
PHASE :	Funding Source	<2019	2018 - 2019	2019 - 2020	2020 - 2021	2021 - 2022	2022 - 2023	>2023	All Years
	SU	2,600	850	850	0	0	0	0	4,300
PLANNING	Total	2,600	850	850	0	0	0	0	4,300

RESPONSIBLE AGENCY: **FDOT**

Item Segment TOTAL ALL Years ALL Phases: **\$4,300**

Item Number: 422242 Item TOTAL ALL Years ALL Phases ALL Segments: **\$8,143**

TPO Project No: **TA4225291**
LRTP Ref: C-6
County: MIAMI-DADE
Roadway ID:
Lanes Exist:
Lanes Improved:
Lanes Added:
Project Length:
District: 6

Project Description: **MDT - KENDALL DR ENHANCED BUS SERVICE FROM DADELAND N TO SW 167 AVE**

Type of Work: **TRANSIT SERVICE DEMONSTRATION** SIS or Non-SIS: **No**

Extra Description:

		Proposed Funding (in \$000s)							
PHASE :	Funding Source	<2019	2018 - 2019	2019 - 2020	2020 - 2021	2021 - 2022	2022 - 2023	>2023	All Years
		599	0	0	0	0	0	0	599
		599	0	0	0	0	0	0	599
OPERATIONS	Total	1,198	0	0	0	0	0	0	1,198

RESPONSIBLE AGENCY: **FDOT**

Item Segment TOTAL ALL Years ALL Phases: **\$1,198**

Item Number: 422529 Item TOTAL ALL Years ALL Phases ALL Segments: **\$4,748**

MIAMI-DADE TRANSPORTATION PLANNING ORGANIZATION
TRANSPORTATION IMPROVEMENT PROGRAM
PRIMARY STATE HIGHWAYS AND INTERMODAL



FLP: TRANSIT

TPO Project No: **TA4225292**
LRTP Ref: C-6
County: MIAMI-DADE
Roadway ID:
Lanes Exist:
Lanes Improved:
Lanes Added:
Project Length:
District: 6

Project Description: **MDT - KENDALL CRUISER**

FROM DADELAND NORTH STATION

TO SW 162 AVE

Type of Work: **URBAN CORRIDOR IMPROVEMENTS**

SIS or Non-SIS: **No**

Extra Description:

PHASE :	Funding Source	Proposed Funding (in \$000s)							All Years
		<2019	2018 - 2019	2019 - 2020	2020 - 2021	2021 - 2022	2022 - 2023	>2023	
	DDR	550	0	0	0	0	0	0	550
	DPTO	2,450	0	550	0	0	0	0	3,000
OPERATIONS	Total	3,000	0	550	0	0	0	0	3,550

RESPONSIBLE AGENCY: **FDOT**

Item Segment TOTAL ALL Years ALL Phases: **\$3,550**

Item Number: **422529**

Item TOTAL ALL Years ALL Phases ALL Segments: **\$4,748**

TPO Project No: **TA4241472**
LRTP Ref: C-6
County: MIAMI-DADE
Roadway ID:
Lanes Exist:
Lanes Improved:
Lanes Added:
Project Length:
District: 6

Project Description: **MDT - ADDITIONAL ELEVATORS**

AT DADELAND NORTH METRORAIL STATION

Type of Work: **INTERMODAL HUB CAPACITY**

SIS or Non-SIS: **No**

Extra Description:

PHASE :	Funding Source	Proposed Funding (in \$000s)							All Years
		<2019	2018 - 2019	2019 - 2020	2020 - 2021	2021 - 2022	2022 - 2023	>2023	
	DPTO	0	1,258	0	0	0	0	0	1,258
	DS	975	0	0	0	0	0	0	975
	LF	975	1,258	0	0	0	0	0	2,233
CAPITAL	Total	1,950	2,516	0	0	0	0	0	4,466

RESPONSIBLE AGENCY: **FDOT**

Item Segment TOTAL ALL Years ALL Phases: **\$4,466**

Item Number: **424147**

Item TOTAL ALL Years ALL Phases ALL Segments: **\$4,466**

MIAMI-DADE TRANSPORTATION PLANNING ORGANIZATION
TRANSPORTATION IMPROVEMENT PROGRAM
PRIMARY STATE HIGHWAYS AND INTERMODAL



FLP: TRANSIT

TPO Project No: **TA4280111**
LRTP Ref: C-6
County: MIAMI-DADE
Roadway ID:
Lanes Exist:
Lanes Improved:
Lanes Added:
Project Length:
District: 6

Project Description: **MDT - NW 27TH AVE ENHANCED BUS SERVICE FTA SECTION 5307**

Type of Work: **CAPITAL FOR FIXED ROUTE**

SIS or Non-SIS: **No**

Extra Description:

		Proposed Funding (in \$000s)							
PHASE :	Funding Source	<2019	2018 - 2019	2019 - 2020	2020 - 2021	2021 - 2022	2022 - 2023	>2023	All Years
		3,458	0	0	0	0	0	0	3,458
		3,458	0	0	0	0	0	0	3,458
CAPITAL	Total	6,916	0	0	0	0	0	0	6,916

RESPONSIBLE AGENCY: **FDOT**

Item Segment TOTAL ALL Years ALL Phases: **\$6,916**

Item Number: **428011**

Item TOTAL ALL Years ALL Phases ALL Segments: **\$24,512**

TPO Project No: **TA4280112**
LRTP Ref: C-6
County: MIAMI-DADE
Roadway ID:
Lanes Exist:
Lanes Improved:
Lanes Added:
Project Length:
District: 6

Project Description: **MDT - NW 27TH AVE ENHANCED BUS SERVICE PARK AND RIDE FACILITY**

Type of Work: **CAPITAL FOR FIXED ROUTE**

SIS or Non-SIS: **No**

Extra Description:

		Proposed Funding (in \$000s)							
PHASE :	Funding Source	<2019	2018 - 2019	2019 - 2020	2020 - 2021	2021 - 2022	2022 - 2023	>2023	All Years
		1,225	0	0	0	0	0	0	1,225
		1,225	0	0	0	0	0	0	1,225
CAPITAL	Total	2,450	0	0	0	0	0	0	2,450

RESPONSIBLE AGENCY: **FDOT**

Item Segment TOTAL ALL Years ALL Phases: **\$2,450**

Item Number: **428011**

Item TOTAL ALL Years ALL Phases ALL Segments: **\$24,512**

MIAMI-DADE TRANSPORTATION PLANNING ORGANIZATION
TRANSPORTATION IMPROVEMENT PROGRAM
PRIMARY STATE HIGHWAYS AND INTERMODAL



FLP: TRANSIT

TPO Project No: **TA4280113**
LRTP Ref: C-6
County: MIAMI-DADE
Roadway ID:
Lanes Exist:
Lanes Improved:
Lanes Added:
Project Length:
District: 6

Project Description: **MDT - NW 27TH AVE ENHANCED BUS SERVICE BUS PURCHASE**

Type of Work: **CAPITAL FOR FIXED ROUTE**

SIS or Non-SIS: **No**

Extra Description:

PHASE :	Funding Source	Proposed Funding (in \$000s)							All Years
		<2019	2018 - 2019	2019 - 2020	2020 - 2021	2021 - 2022	2022 - 2023	>2023	
		5,225	0	0	0	0	0	0	5,225
		5,225	0	0	0	0	0	0	5,225
CAPITAL	Total	10,450	0	0	0	0	0	0	10,450

RESPONSIBLE AGENCY: **FDOT**

Item Segment TOTAL ALL Years ALL Phases: **\$10,450**

Item Number: **428011**

Item TOTAL ALL Years ALL Phases ALL Segments: **\$24,512**

TPO Project No: **TA4280114**
LRTP Ref: 6-10
County: MIAMI-DADE
Roadway ID:
Lanes Exist:
Lanes Improved:
Lanes Added:
Project Length:
District: 6

Project Description: **MDT - NW 27TH AVE ENHANCED BUS SERVICE BUS TERMINAL**

Type of Work: **INTERMODAL HUB CAPACITY**

SIS or Non-SIS: **No**

Extra Description:

PHASE :	Funding Source	Proposed Funding (in \$000s)							All Years
		<2019	2018 - 2019	2019 - 2020	2020 - 2021	2021 - 2022	2022 - 2023	>2023	
		1,595	0	0	0	0	0	0	1,595
		1,586	0	0	0	0	0	0	1,586
CAPITAL	Total	3,181	0	0	0	0	0	0	3,181

RESPONSIBLE AGENCY: **FDOT**

Item Segment TOTAL ALL Years ALL Phases: **\$3,181**

Item Number: **428011**

Item TOTAL ALL Years ALL Phases ALL Segments: **\$24,512**

MIAMI-DADE TRANSPORTATION PLANNING ORGANIZATION
TRANSPORTATION IMPROVEMENT PROGRAM
PRIMARY STATE HIGHWAYS AND INTERMODAL



FLP: TRANSIT

TPO Project No: **TA4280115**
LRTP Ref: C-6
County: MIAMI-DADE
Roadway ID:
Lanes Exist:
Lanes Improved:
Lanes Added:
Project Length:
District: 6

Project Description: **MDT - NW 27TH AVE CORRIDOR ROBUST BUS STATIONS**

Type of Work: **CAPITAL FOR FIXED ROUTE**

SIS or Non-SIS: **No**

Extra Description:

PHASE :	Funding Source	Proposed Funding (in \$000s)							All Years
		<2019	2018 - 2019	2019 - 2020	2020 - 2021	2021 - 2022	2022 - 2023	>2023	
	DPTO	0	0	651	0	0	0	0	651
CAPITAL	Total	0	0	651	0	0	0	0	651

RESPONSIBLE AGENCY: **FDOT**

Item Segment **TOTAL ALL Years ALL Phases:** **\$651**

Item Number: **428011** Item **TOTAL ALL Years ALL Phases ALL Segments:** **\$24,512**

TPO Project No: **TA4280116**
LRTP Ref: 5-5
County: MIAMI-DADE
Roadway ID:
Lanes Exist:
Lanes Improved:
Lanes Added:
Project Length:
District:

Project Description: **DTPW - BRT ALONG NW 27 AVE, FLAGLER ST, & KENDALL DR TRANSIT CORRIDORS**

Type of Work: **CAPITAL FOR FIXED ROUTE**

SIS or Non-SIS: **No**

Extra Description:

PHASE :	Funding Source	Proposed Funding (in \$000s)							All Years
		<2019	2018 - 2019	2019 - 2020	2020 - 2021	2021 - 2022	2022 - 2023	>2023	
	LF	0	864	0	0	0	0	0	864
CAPITAL	Total	0	864	0	0	0	0	0	864

RESPONSIBLE AGENCY: **FDOT**

Item Segment **TOTAL ALL Years ALL Phases:** **\$864**

Item Number: **428011** Item **TOTAL ALL Years ALL Phases ALL Segments:** **\$24,512**

MIAMI-DADE TRANSPORTATION PLANNING ORGANIZATION
TRANSPORTATION IMPROVEMENT PROGRAM
PRIMARY STATE HIGHWAYS AND INTERMODAL



FLP: TRANSIT

TPO Project No: **TA4309531**
LRTP Ref: C-6
County: MIAMI-DADE
Roadway ID:
Lanes Exist:
Lanes Improved:
Lanes Added:
Project Length:
District: 6

Project Description: **MDT - FLAGLER MAX (RTE51) OPERATING ASSISTANCE** FROM W MIAMI-DADE TO DOWNTOWN

Type of Work: **URBAN CORRIDOR IMPROVEMENTS** SIS or Non-SIS: **No**

Extra Description:

PHASE :	Funding Source	Proposed Funding (in \$000s)							All Years
		<2019	2018 - 2019	2019 - 2020	2020 - 2021	2021 - 2022	2022 - 2023	>2023	
	DPTO	2,127	251	570	0	0	0	0	2,948
OPERATIONS	Total	2,127	251	570	0	0	0	0	2,948

RESPONSIBLE AGENCY: **FDOT**

Item Segment TOTAL ALL Years ALL Phases: **\$2,948**

Item Number: 430953 Item TOTAL ALL Years ALL Phases ALL Segments: **\$2,948**

TPO Project No: **TA4310771**
LRTP Ref: 6-12
County: MIAMI-DADE
Roadway ID:
Lanes Exist:
Lanes Improved:
Lanes Added:
Project Length:
District: 6

Project Description: **MDT - SR 836 EBS PARK AND RIDE LOT AT SW 8 ST & SW 147 AVE (SEC 5307)**

Type of Work: **PARK AND RIDE LOTS** SIS or Non-SIS: **No**

Extra Description:

PHASE :	Funding Source	Proposed Funding (in \$000s)							All Years
		<2019	2018 - 2019	2019 - 2020	2020 - 2021	2021 - 2022	2022 - 2023	>2023	
		4,000	0	0	0	0	0	0	4,000
		4,000	0	0	0	0	0	0	4,000
		1,000	0	0	0	0	0	0	1,000
CAPITAL	Total	9,000	0	0	0	0	0	0	9,000

RESPONSIBLE AGENCY: **FDOT**

Item Segment TOTAL ALL Years ALL Phases: **\$9,000**

Item Number: 431077 Item TOTAL ALL Years ALL Phases ALL Segments: **\$37,111**

MIAMI-DADE TRANSPORTATION PLANNING ORGANIZATION
TRANSPORTATION IMPROVEMENT PROGRAM
PRIMARY STATE HIGHWAYS AND INTERMODAL



FLP: TRANSIT

TPO Project No: **TA4310772**
LRTP Ref: 6-12
County: MIAMI-DADE
Roadway ID:
Lanes Exist:
Lanes Improved:
Lanes Added:
Project Length:
District: 6

Project Description: **MDT - SR 836 EBS PARK AND RIDE LOT AT SW 8 ST & SW 147 AVE**

Type of Work: **PARK AND RIDE LOTS** SIS or Non-SIS: **No**

Extra Description: **transit signal priority and park and rides. Project received \$4 million in FTA funding in 2016.**

PHASE :	Funding Source	Proposed Funding (in \$000s)							All Years
		<2019	2018 - 2019	2019 - 2020	2020 - 2021	2021 - 2022	2022 - 2023	>2023	
	DPTO	874	0	0	0	1,250	1,250	0	3,374
	DS	24	0	0	0	0	0	0	24
	LF	898	0	0	0	1,250	1,250	0	3,398
CAPITAL	Total	1,796	0	0	0	2,500	2,500	0	6,796

RESPONSIBLE AGENCY: **Miami-Dade Dept. of Transportation and Public Works**

Item Segment **TOTAL ALL Years ALL Phases:** **\$6,796**

Item Number: **431077**

Item **TOTAL ALL Years ALL Phases ALL Segments:** **\$37,111**

TPO Project No: **TA4310773**
LRTP Ref: C-6
County: MIAMI-DADE
Roadway ID:
Lanes Exist:
Lanes Improved:
Lanes Added:
Project Length:
District: 6

Project Description: **MDT - SR 836 EXPRESS ENHANCED BUS SERVICE (BUS PURCHASE)**

Type of Work: **CAPITAL FOR FIXED ROUTE** SIS or Non-SIS: **No**

Extra Description:

PHASE :	Funding Source	Proposed Funding (in \$000s)							All Years
		<2019	2018 - 2019	2019 - 2020	2020 - 2021	2021 - 2022	2022 - 2023	>2023	
		5,373	0	0	0	0	0	0	5,373
		5,373	0	0	0	0	0	0	5,373
CAPITAL	Total	10,746	0	0	0	0	0	0	10,746

RESPONSIBLE AGENCY: **FDOT**

Item Segment **TOTAL ALL Years ALL Phases:** **\$10,746**

Item Number: **431077**

Item **TOTAL ALL Years ALL Phases ALL Segments:** **\$37,111**

MIAMI-DADE TRANSPORTATION PLANNING ORGANIZATION
TRANSPORTATION IMPROVEMENT PROGRAM
PRIMARY STATE HIGHWAYS AND INTERMODAL



FLP: TRANSIT

TPO Project No: **TA4310774**
LRTP Ref: C-6
County: MIAMI-DADE
Roadway ID:
Lanes Exist:
Lanes Improved:
Lanes Added:
Project Length:
District: 6

Project Description: **MDT - SR 836 EBS PANTHER STATION @ FIU (SEC 5307)**

Type of Work: **CAPITAL FOR FIXED ROUTE**

SIS or Non-SIS: **No**

Extra Description:

PHASE :

Proposed Funding (in \$000s)								
Funding Source	<2019	2018 - 2019	2019 - 2020	2020 - 2021	2021 - 2022	2022 - 2023	>2023	All Years
	4,691	0	0	0	0	0	0	4,691
	4,691	0	0	0	0	0	0	4,691
	1,187	0	0	0	0	0	0	1,187
CAPITAL Total	10,569	0	0	0	0	0	0	10,569

RESPONSIBLE AGENCY: **Miami-Dade Dept. of Transportation and Public Works**

Item Segment TOTAL ALL Years ALL Phases: **\$10,569**

Item Number: **431077**

Item TOTAL ALL Years ALL Phases ALL Segments: **\$37,111**

TPO Project No: **TA4329341**
LRTP Ref: C-6
County: MIAMI-DADE
Roadway ID:
Lanes Exist:
Lanes Improved:
Lanes Added:
Project Length:
District: 6

Project Description: **MDT - 95 EXPRESS DADE/BROWARD CIVIC CENTER**

Type of Work: **URBAN CORRIDOR IMPROVEMENTS**

SIS or Non-SIS: **No**

Extra Description:

PHASE :

Proposed Funding (in \$000s)								
Funding Source	<2019	2018 - 2019	2019 - 2020	2020 - 2021	2021 - 2022	2022 - 2023	>2023	All Years
TOBD	2,922	400	668	0	400	400	0	4,790
OPERATIONS Total	2,922	400	668	0	400	400	0	4,790

RESPONSIBLE AGENCY: **FDOT**

Item Segment TOTAL ALL Years ALL Phases: **\$4,790**

Item Number: **432934**

Item TOTAL ALL Years ALL Phases ALL Segments: **\$4,790**

MIAMI-DADE TRANSPORTATION PLANNING ORGANIZATION
TRANSPORTATION IMPROVEMENT PROGRAM
PRIMARY STATE HIGHWAYS AND INTERMODAL



FLP: TRANSIT

TPO Project No: **TA4329361**
LRTP Ref: C-6
County: MIAMI-DADE
Roadway ID:
Lanes Exist:
Lanes Improved:
Lanes Added:
Project Length:
District: 6

Project Description: **MDT - STATE TRANSIT BLOCK GRANT**

Type of Work: **OPERATING FOR FIXED ROUTE** SIS or Non-SIS: **No**

Extra Description:

		Proposed Funding (in \$000s)							
PHASE :	Funding Source	<2019	2018 - 2019	2019 - 2020	2020 - 2021	2021 - 2022	2022 - 2023	>2023	All Years
		20,198	0	0	0	0	0	0	20,198
		20,198	0	0	0	0	0	0	20,198
OPERATIONS	Total	40,396	0	0	0	0	0	0	40,396

RESPONSIBLE AGENCY: **FDOT**

Item Segment TOTAL ALL Years ALL Phases: **\$40,396**

Item Number: 432936 Item TOTAL ALL Years ALL Phases ALL Segments: **\$84,270**

TPO Project No: **TA4329362**
LRTP Ref: C-6
County: MIAMI-DADE
Roadway ID:
Lanes Exist:
Lanes Improved:
Lanes Added:
Project Length:
District: 6

Project Description: **MDT - STATE TRANSIT BLOCK GRANT FOR SOUTH FLORIDA VANPOOL**

Type of Work: **OPERATING FOR FIXED ROUTE** SIS or Non-SIS: **No**

Extra Description:

		Proposed Funding (in \$000s)							
PHASE :	Funding Source	<2019	2018 - 2019	2019 - 2020	2020 - 2021	2021 - 2022	2022 - 2023	>2023	All Years
		528	0	0	0	0	0	0	528
		528	0	0	0	0	0	0	528
OPERATIONS	Total	1,056	0	0	0	0	0	0	1,056

RESPONSIBLE AGENCY: **FDOT**

Item Segment TOTAL ALL Years ALL Phases: **\$1,056**

Item Number: 432936 Item TOTAL ALL Years ALL Phases ALL Segments: **\$84,270**

MIAMI-DADE TRANSPORTATION PLANNING ORGANIZATION
TRANSPORTATION IMPROVEMENT PROGRAM
PRIMARY STATE HIGHWAYS AND INTERMODAL



FLP: TRANSIT

TPO Project No: **TA4329365**
LRTP Ref: C-6
County: MIAMI-DADE
Roadway ID:
Lanes Exist:
Lanes Improved:
Lanes Added:
Project Length:
District: 6

Project Description: **MDT - STATE TRANSIT BLOCK GRANT**

Type of Work: **OPERATING FOR FIXED ROUTE** SIS or Non-SIS: **No**

Extra Description:

PHASE :	Funding Source	Proposed Funding (in \$000s)							All Years
		<2019	2018 - 2019	2019 - 2020	2020 - 2021	2021 - 2022	2022 - 2023	>2023	
	DDR	0	15,219	0	0	0	0	0	15,219
	DPTO	0	6,190	0	0	0	0	0	6,190
	LF	0	21,409	0	0	0	0	0	21,409
OPERATIONS	Total	0	42,818	0	0	0	0	0	42,818

RESPONSIBLE AGENCY: **FDOT**

Item Segment TOTAL ALL Years ALL Phases: **\$42,818**

Item Number: **432936**

Item TOTAL ALL Years ALL Phases ALL Segments: **\$84,270**

TPO Project No: **TA4348971**
LRTP Ref: C-6
County: MIAMI-DADE
Roadway ID:
Lanes Exist:
Lanes Improved:
Lanes Added:
Project Length:
District: 6

Project Description: **MIAMI-DADE COUNTYWIDE - MPO FTA SECTION 5305(D) METRO PLANNING**

Type of Work: **PTO STUDIES** SIS or Non-SIS: **No**

Extra Description:

PHASE :	Funding Source	Proposed Funding (in \$000s)							All Years
		<2019	2018 - 2019	2019 - 2020	2020 - 2021	2021 - 2022	2022 - 2023	>2023	
	DPTO	0	158	0	0	0	0	0	158
	DU	0	1,265	0	0	0	0	0	1,265
	LF	0	158	0	0	0	0	0	158
PLANNING	Total	0	1,581	0	0	0	0	0	1,581

RESPONSIBLE AGENCY: **FDOT**

Item Segment TOTAL ALL Years ALL Phases: **\$1,581**

Item Number: **434897**

Item TOTAL ALL Years ALL Phases ALL Segments: **\$1,581**

MIAMI-DADE TRANSPORTATION PLANNING ORGANIZATION
TRANSPORTATION IMPROVEMENT PROGRAM
PRIMARY STATE HIGHWAYS AND INTERMODAL



FLP: TRANSIT

TPO Project No: **TA4349751**
LRTP Ref: C-6
County: MIAMI-DADE
Roadway ID:
Lanes Exist:
Lanes Improved:
Lanes Added:
Project Length:
District: 6

Project Description: **MDT - FTA SECTION 5307 FEDERAL FORMULA FUNDING**

Type of Work: **CAPITAL FOR FIXED ROUTE**

SIS or Non-SIS: **No**

Extra Description:

		Proposed Funding (in \$000s)							
PHASE :	Funding Source	<2019	2018 - 2019	2019 - 2020	2020 - 2021	2021 - 2022	2022 - 2023	>2023	All Years
	FTA	0	55,000	0	0	0	0	0	55,000
	LF	0	13,750	0	0	0	0	0	13,750
CAPITAL	Total	0	68,750	0	0	0	0	0	68,750

RESPONSIBLE AGENCY: **FDOT**

Item Segment TOTAL ALL Years ALL Phases: **\$68,750**

Item Number: **434975**

Item TOTAL ALL Years ALL Phases ALL Segments: **\$68,750**

TPO Project No: **TA4349811**
LRTP Ref: C-6
County: MIAMI-DADE
Roadway ID:
Lanes Exist:
Lanes Improved:
Lanes Added:
Project Length:
District: 6

Project Description: **MDT - FTA SECTION 5337 FEDERAL FORMULA FUNDING STATE OF GOOD REPAIR**

Type of Work: **CAPITAL FOR FIXED ROUTE**

SIS or Non-SIS: **No**

Extra Description:

		Proposed Funding (in \$000s)							
PHASE :	Funding Source	<2019	2018 - 2019	2019 - 2020	2020 - 2021	2021 - 2022	2022 - 2023	>2023	All Years
	FTA	0	30,000	0	0	0	0	0	30,000
	LF	0	7,500	0	0	0	0	0	7,500
CAPITAL	Total	0	37,500	0	0	0	0	0	37,500

RESPONSIBLE AGENCY: **FDOT**

Item Segment TOTAL ALL Years ALL Phases: **\$37,500**

Item Number: **434981**

Item TOTAL ALL Years ALL Phases ALL Segments: **\$37,500**

MIAMI-DADE TRANSPORTATION PLANNING ORGANIZATION
TRANSPORTATION IMPROVEMENT PROGRAM
PRIMARY STATE HIGHWAYS AND INTERMODAL



FLP: TRANSIT

TPO Project No: **TA4366951**
LRTP Ref: 5-5
County: MIAMI-DADE
Roadway ID:
Lanes Exist:
Lanes Improved:
Lanes Added:
Project Length:
District: 6

Project Description: **CITY OF MIAMI - TROLLEY TRANSIT CORRIDOR PROGRAM**

Type of Work: **PURCHASE VEHICLES/EQUIPMENT** SIS or Non-SIS: **No**

Extra Description:

		Proposed Funding (in \$000s)							
PHASE :	Funding Source	<2019	2018 - 2019	2019 - 2020	2020 - 2021	2021 - 2022	2022 - 2023	>2023	All Years
	DPTO	0	0	294	0	0	0	0	294
CAPITAL	Total	0	0	294	0	0	0	0	294

RESPONSIBLE AGENCY: **FDOT**

Item Segment **TOTAL ALL Years ALL Phases:** **\$294**

Item Number: **436695** Item **TOTAL ALL Years ALL Phases ALL Segments:** **\$294**

TPO Project No: **TA4367001**
LRTP Ref: C-6
County: MIAMI-DADE
Roadway ID:
Lanes Exist:
Lanes Improved:
Lanes Added:
Project Length:
District: 6

Project Description: **MIAMI-DADE COUNTYWIDE - MPO FTA SECTION 5305(D) METRO PLANNING**

Type of Work: **PTO STUDIES** SIS or Non-SIS: **No**

Extra Description:

		Proposed Funding (in \$000s)							
PHASE :	Funding Source	<2019	2018 - 2019	2019 - 2020	2020 - 2021	2021 - 2022	2022 - 2023	>2023	All Years
	DPTO	0	0	163	0	0	0	0	163
	DU	0	0	1,303	0	0	0	0	1,303
	LF	0	0	163	0	0	0	0	163
PLANNING	Total	0	0	1,629	0	0	0	0	1,629

RESPONSIBLE AGENCY: **FDOT**

Item Segment **TOTAL ALL Years ALL Phases:** **\$1,629**

Item Number: **436700** Item **TOTAL ALL Years ALL Phases ALL Segments:** **\$1,629**

MIAMI-DADE TRANSPORTATION PLANNING ORGANIZATION
TRANSPORTATION IMPROVEMENT PROGRAM
PRIMARY STATE HIGHWAYS AND INTERMODAL



FLP: TRANSIT

TPO Project No: **TA4367041**
LRTP Ref: C-6
County: MIAMI-DADE
Roadway ID:
Lanes Exist:
Lanes Improved:
Lanes Added:
Project Length:
District: 6

Project Description: **MDT - STATE TRANSIT BLOCK GRANT**

Type of Work: **OPERATING FOR FIXED ROUTE** SIS or Non-SIS: **No**

Extra Description:

PHASE :	Funding Source	Proposed Funding (in \$000s)							All Years
		<2019	2018 - 2019	2019 - 2020	2020 - 2021	2021 - 2022	2022 - 2023	>2023	
	DDR	0	0	1,613	0	0	0	0	1,613
	DPTO	0	0	20,767	0	0	0	0	20,767
	LF	0	0	22,477	0	0	0	0	22,477
OPERATIONS	Total	0	0	44,857	0	0	0	0	44,857

RESPONSIBLE AGENCY: **FDOT**

Item Segment TOTAL ALL Years ALL Phases: **\$44,857**

Item Number: 436704

Item TOTAL ALL Years ALL Phases ALL Segments: **\$44,857**

TPO Project No: **TA4368861**
LRTP Ref: C-6
County: MIAMI-DADE
Roadway ID:
Lanes Exist:
Lanes Improved:
Lanes Added:
Project Length:
District: 6

Project Description: **MDT - FTA SECTION 5339 BUS AND BUS FACILITIES**

Type of Work: **CAPITAL FOR FIXED ROUTE** SIS or Non-SIS: **No**

Extra Description:

PHASE :	Funding Source	Proposed Funding (in \$000s)							All Years
		<2019	2018 - 2019	2019 - 2020	2020 - 2021	2021 - 2022	2022 - 2023	>2023	
	FTA	0	6,000	0	0	0	0	0	6,000
	LF	0	1,500	0	0	0	0	0	1,500
CAPITAL	Total	0	7,500	0	0	0	0	0	7,500

RESPONSIBLE AGENCY: **FDOT**

Item Segment TOTAL ALL Years ALL Phases: **\$7,500**

Item Number: 436886

Item TOTAL ALL Years ALL Phases ALL Segments: **\$7,500**

MIAMI-DADE TRANSPORTATION PLANNING ORGANIZATION
TRANSPORTATION IMPROVEMENT PROGRAM
PRIMARY STATE HIGHWAYS AND INTERMODAL



FLP: TRANSIT

TPO Project No: **TA4368881**
LRTP Ref: C-6
County: MIAMI-DADE
Roadway ID:
Lanes Exist:
Lanes Improved:
Lanes Added:
Project Length:
District: 6

Project Description: **MDT - FTA SECTION 5339 BUS AND BUS FACILITIES**

Type of Work: **CAPITAL FOR FIXED ROUTE**

SIS or Non-SIS: **No**

Extra Description:

		Proposed Funding (in \$000s)							
PHASE :	Funding Source	<2019	2018 - 2019	2019 - 2020	2020 - 2021	2021 - 2022	2022 - 2023	>2023	All Years
	FTA	0	0	6,000	0	0	0	0	6,000
	LF	0	0	1,500	0	0	0	0	1,500
CAPITAL	Total	0	0	7,500	0	0	0	0	7,500

RESPONSIBLE AGENCY: **FDOT**

Item Segment TOTAL ALL Years ALL Phases: **\$7,500**

Item Number: **436888**

Item TOTAL ALL Years ALL Phases ALL Segments: **\$7,500**

TPO Project No: **TA4368891**
LRTP Ref: C-6
County: MIAMI-DADE
Roadway ID:
Lanes Exist:
Lanes Improved:
Lanes Added:
Project Length:
District: 6

Project Description: **MDT - FTA SECTION 5337 FEDERAL FORMULA FUNDING STATE OF GOOD REPAIR**

Type of Work: **CAPITAL FOR FIXED ROUTE**

SIS or Non-SIS: **No**

Extra Description:

		Proposed Funding (in \$000s)							
PHASE :	Funding Source	<2019	2018 - 2019	2019 - 2020	2020 - 2021	2021 - 2022	2022 - 2023	>2023	All Years
	FTA	0	0	30,000	0	0	0	0	30,000
	LF	0	0	7,500	0	0	0	0	7,500
CAPITAL	Total	0	0	37,500	0	0	0	0	37,500

RESPONSIBLE AGENCY: **FDOT**

Item Segment TOTAL ALL Years ALL Phases: **\$37,500**

Item Number: **436889**

Item TOTAL ALL Years ALL Phases ALL Segments: **\$37,500**

MIAMI-DADE TRANSPORTATION PLANNING ORGANIZATION
TRANSPORTATION IMPROVEMENT PROGRAM
PRIMARY STATE HIGHWAYS AND INTERMODAL



FLP: TRANSIT

TPO Project No: **TA4368911**
LRTP Ref: C-6
County: MIAMI-DADE
Roadway ID:
Lanes Exist:
Lanes Improved:
Lanes Added:
Project Length:
District: 6

Project Description: **MDT - FTA SECTION 5307 TRANSIT OPERATIONS**

Type of Work: **CAPITAL FOR FIXED ROUTE**

SIS or Non-SIS: **No**

Extra Description:

		Proposed Funding (in \$000s)							
PHASE :	Funding Source	<2019	2018 - 2019	2019 - 2020	2020 - 2021	2021 - 2022	2022 - 2023	>2023	All Years
	FTA	0	0	55,000	0	0	0	0	55,000
	LF	0	0	13,750	0	0	0	0	13,750
CAPITAL	Total	0	0	68,750	0	0	0	0	68,750

RESPONSIBLE AGENCY: **FDOT**

Item Segment TOTAL ALL Years ALL Phases: **\$68,750**

Item Number: **436891**

Item TOTAL ALL Years ALL Phases ALL Segments: **\$68,750**

TPO Project No: **TA4371431**
LRTP Ref: 6-18
County: MIAMI-DADE
Roadway ID:
Lanes Exist:
Lanes Improved:
Lanes Added:
Project Length:
District: 6

Project Description: **DOLPHIN STATION**

AT HEFT AND NW 12TH ST

Type of Work: **PARK AND RIDE LOTS**

SIS or Non-SIS: **No**

Extra Description: **Project requires a CDMP amendment prior to construction.**

		Proposed Funding (in \$000s)							
PHASE :	Funding Source	<2019	2018 - 2019	2019 - 2020	2020 - 2021	2021 - 2022	2022 - 2023	>2023	All Years
	DS	1	0	0	0	0	0	0	1
PRELIMINARY ENGINEERING	Total	1	0	0	0	0	0	0	1
	DDR	1,100	5,000	0	0	0	0	0	6,100
	LF	0	5,000	0	0	0	0	0	5,000
CAPITAL	Total	1,100	10,000	0	0	0	0	0	11,100

RESPONSIBLE AGENCY: **Miami-Dade Dept. of Transportation and Public Works (Transit)**

Item Segment TOTAL ALL Years ALL Phases: **\$11,101**

Item Number: **437143**

Item TOTAL ALL Years ALL Phases ALL Segments: **\$11,101**

MIAMI-DADE TRANSPORTATION PLANNING ORGANIZATION
TRANSPORTATION IMPROVEMENT PROGRAM
PRIMARY STATE HIGHWAYS AND INTERMODAL



FLP: TRANSIT

TPO Project No: **TA4387311**
LRTP Ref: C-6
County: MIAMI-DADE
Roadway ID:
Lanes Exist:
Lanes Improved:
Lanes Added:
Project Length:
District: 6

Project Description: **MDT - STATE TRANSIT BLOCK GRANT**

Type of Work: **OPERATING FOR FIXED ROUTE** SIS or Non-SIS: **No**

Extra Description:

PHASE :	Funding Source	Proposed Funding (in \$000s)							All Years
		<2019	2018 - 2019	2019 - 2020	2020 - 2021	2021 - 2022	2022 - 2023	>2023	
	DDR	0	0	0	12,846	0	0	0	12,846
	DPTO	0	0	0	10,665	0	0	0	10,665
	LF	0	0	0	23,512	0	0	0	23,512
OPERATIONS	Total	0	0	0	47,023	0	0	0	47,023

RESPONSIBLE AGENCY: **FDOT**

Item Segment TOTAL ALL Years ALL Phases: **\$47,023**

Item Number: 438731

Item TOTAL ALL Years ALL Phases ALL Segments: **\$47,023**

TPO Project No: **TA4388401**
LRTP Ref: C-6
County: MIAMI-DADE
Roadway ID:
Lanes Exist:
Lanes Improved:
Lanes Added:
Project Length:
District: 6

Project Description: **DTPW/MDT - SOUTH FLA VANPOOL
MIAMI-DADE COUNTY MARKETING**

Type of Work: **COMMUTER TRANS. ASSISTANCE** SIS or Non-SIS: **No**

Extra Description:

PHASE :	Funding Source	Proposed Funding (in \$000s)							All Years
		<2019	2018 - 2019	2019 - 2020	2020 - 2021	2021 - 2022	2022 - 2023	>2023	
	DPTO	150	50	75	0	0	0	0	275
OPERATIONS	Total	150	50	75	0	0	0	0	275

RESPONSIBLE AGENCY: **FDOT**

Item Segment TOTAL ALL Years ALL Phases: **\$275**

Item Number: 438840

Item TOTAL ALL Years ALL Phases ALL Segments: **\$275**

MIAMI-DADE TRANSPORTATION PLANNING ORGANIZATION
TRANSPORTATION IMPROVEMENT PROGRAM
PRIMARY STATE HIGHWAYS AND INTERMODAL



FLP: TRANSIT

TPO Project No: **TA4389351**
LRTP Ref: 5-5
County: MIAMI-DADE
Roadway ID:
Lanes Exist:
Lanes Improved:
Lanes Added:
Project Length:
District: 6

Project Description: **CITY OF MIAMI - TROLLEY VEHICLES**

Type of Work: **PURCHASE VEHICLES/EQUIPMENT** SIS or Non-SIS: **No**

Extra Description:

PHASE :	Funding Source	Proposed Funding (in \$000s)							All Years
		<2019	2018 - 2019	2019 - 2020	2020 - 2021	2021 - 2022	2022 - 2023	>2023	
	DDR	0	0	0	354	0	0	0	354
	LF	0	0	0	354	0	0	0	354
CAPITAL	Total	0	0	0	708	0	0	0	708

RESPONSIBLE AGENCY: **FDOT**

Item Segment TOTAL ALL Years ALL Phases: **\$708**

Item Number: **438935** Item TOTAL ALL Years ALL Phases ALL Segments: **\$708**

TPO Project No: **TA4389361**
LRTP Ref: C-6
County: MIAMI-DADE
Roadway ID:
Lanes Exist:
Lanes Improved:
Lanes Added:
Project Length:
District: 6

Project Description: **MIAMI-DADE COUNTYWIDE - MPO FTA SECTION 5305(D) METRO PLANNING**

Type of Work: **PTO STUDIES** SIS or Non-SIS: **No**

Extra Description:

PHASE :	Funding Source	Proposed Funding (in \$000s)							All Years
		<2019	2018 - 2019	2019 - 2020	2020 - 2021	2021 - 2022	2022 - 2023	>2023	
	DDR	0	0	0	168	0	0	0	168
	DU	0	0	0	1,342	0	0	0	1,342
	LF	0	0	0	168	0	0	0	168
PLANNING	Total	0	0	0	1,678	0	0	0	1,678

RESPONSIBLE AGENCY: **FDOT**

Item Segment TOTAL ALL Years ALL Phases: **\$1,678**

Item Number: **438936** Item TOTAL ALL Years ALL Phases ALL Segments: **\$1,678**

MIAMI-DADE TRANSPORTATION PLANNING ORGANIZATION
TRANSPORTATION IMPROVEMENT PROGRAM
PRIMARY STATE HIGHWAYS AND INTERMODAL



FLP: TRANSIT

TPO Project No: **TA4389421**
LRTP Ref: C-6
County: MIAMI-DADE
Roadway ID:
Lanes Exist:
Lanes Improved:
Lanes Added:
Project Length:
District: 6

Project Description: **MDT - BEACH CONNECTION EXPRESS
BUS SERVICE**

Type of Work: **URBAN CORRIDOR IMPROVEMENTS** SIS or Non-SIS: **No**

Extra Description:

PHASE :	Funding Source	Proposed Funding (in \$000s)							All Years
		<2019	2018 - 2019	2019 - 2020	2020 - 2021	2021 - 2022	2022 - 2023	>2023	
	DPTO	0	0	0	750	0	0	0	750
	LF	0	0	0	750	0	0	0	750
OPERATIONS	Total	0	0	0	1,500	0	0	0	1,500

RESPONSIBLE AGENCY: **FDOT**

Item Segment TOTAL ALL Years ALL Phases: **\$1,500**

Item Number: **438942** Item TOTAL ALL Years ALL Phases ALL Segments: **\$1,500**

TPO Project No: **TA4389431**
LRTP Ref: C-6
County: MIAMI-DADE
Roadway ID:
Lanes Exist:
Lanes Improved:
Lanes Added:
Project Length:
District: 6

Project Description: **MDT - 95 EXPRESS DADE/BROWARD
EXPRESS (MIAMI CBD)**

Type of Work: **URBAN CORRIDOR IMPROVEMENTS** SIS or Non-SIS: **No**

Extra Description:

PHASE :	Funding Source	Proposed Funding (in \$000s)							All Years
		<2019	2018 - 2019	2019 - 2020	2020 - 2021	2021 - 2022	2022 - 2023	>2023	
	TOBD	0	0	0	800	0	0	0	800
OPERATIONS	Total	0	0	0	800	0	0	0	800

RESPONSIBLE AGENCY: **FDOT**

Item Segment TOTAL ALL Years ALL Phases: **\$800**

Item Number: **438943** Item TOTAL ALL Years ALL Phases ALL Segments: **\$800**

MIAMI-DADE TRANSPORTATION PLANNING ORGANIZATION
TRANSPORTATION IMPROVEMENT PROGRAM
PRIMARY STATE HIGHWAYS AND INTERMODAL



FLP: TRANSIT

TPO Project No: **TA4389461**
LRTP Ref: C-6
County: MIAMI-DADE
Roadway ID:
Lanes Exist:
Lanes Improved:
Lanes Added:
Project Length:
District: 6

Project Description: **MDT - 95 EXPRESS DADE/BROWARD CIVIC CENTER**

Type of Work: **URBAN CORRIDOR IMPROVEMENTS** SIS or Non-SIS: **No**

Extra Description:

		Proposed Funding (in \$000s)							
PHASE :	Funding Source	<2019	2018 - 2019	2019 - 2020	2020 - 2021	2021 - 2022	2022 - 2023	>2023	All Years
	TOBD	0	0	0	400	0	0	0	400
OPERATIONS	Total	0	0	0	400	0	0	0	400

RESPONSIBLE AGENCY: **FDOT**

Item Segment TOTAL ALL Years ALL Phases: **\$400**

Item Number: **438946** Item TOTAL ALL Years ALL Phases ALL Segments: **\$400**

TPO Project No: **TA4389481**
LRTP Ref: C-6
County: MIAMI-DADE
Roadway ID:
Lanes Exist:
Lanes Improved:
Lanes Added:
Project Length:
District: 6

Project Description: **MDT - FLAGLER MAX (ROUTE 51)**

Type of Work: **URBAN CORRIDOR IMPROVEMENTS** SIS or Non-SIS: **No**

Extra Description:

		Proposed Funding (in \$000s)							
PHASE :	Funding Source	<2019	2018 - 2019	2019 - 2020	2020 - 2021	2021 - 2022	2022 - 2023	>2023	All Years
	DPTO	0	0	0	510	0	0	0	510
OPERATIONS	Total	0	0	0	510	0	0	0	510

RESPONSIBLE AGENCY: **FDOT**

Item Segment TOTAL ALL Years ALL Phases: **\$510**

Item Number: **438948** Item TOTAL ALL Years ALL Phases ALL Segments: **\$510**

MIAMI-DADE TRANSPORTATION PLANNING ORGANIZATION
TRANSPORTATION IMPROVEMENT PROGRAM
PRIMARY STATE HIGHWAYS AND INTERMODAL



FLP: TRANSIT

TPO Project No: **TA4389491**
LRTP Ref: C-6
County: MIAMI-DADE
Roadway ID:
Lanes Exist:
Lanes Improved:
Lanes Added:
Project Length:
District: 6

Project Description: **MDT - KENDALL CRUISER (ROUTE 288)**

Type of Work: **URBAN CORRIDOR IMPROVEMENTS** SIS or Non-SIS: **No**

Extra Description:

PHASE :	Funding Source	Proposed Funding (in \$000s)							All Years
		<2019	2018 - 2019	2019 - 2020	2020 - 2021	2021 - 2022	2022 - 2023	>2023	
	DPTO	0	0	0	165	0	0	0	165
	LF	0	0	0	165	0	0	0	165
OPERATIONS	Total	0	0	0	330	0	0	0	330

RESPONSIBLE AGENCY: **FDOT**

Item Segment TOTAL ALL Years ALL Phases: **\$330**

Item Number: **438949** Item TOTAL ALL Years ALL Phases ALL Segments: **\$330**

TPO Project No: **TA4389501**
LRTP Ref: C-6
County: MIAMI-DADE
Roadway ID:
Lanes Exist:
Lanes Improved:
Lanes Added:
Project Length:
District: 6

Project Description: **MDT - SOUTH MIAMI DADE BUSWAY ROUTES**

Type of Work: **URBAN CORRIDOR IMPROVEMENTS** SIS or Non-SIS: **No**

Extra Description:

PHASE :	Funding Source	Proposed Funding (in \$000s)							All Years
		<2019	2018 - 2019	2019 - 2020	2020 - 2021	2021 - 2022	2022 - 2023	>2023	
	DPTO	0	0	0	467	0	0	0	467
OPERATIONS	Total	0	0	0	467	0	0	0	467

RESPONSIBLE AGENCY: **FDOT**

Item Segment TOTAL ALL Years ALL Phases: **\$467**

Item Number: **438950** Item TOTAL ALL Years ALL Phases ALL Segments: **\$467**

MIAMI-DADE TRANSPORTATION PLANNING ORGANIZATION
TRANSPORTATION IMPROVEMENT PROGRAM
PRIMARY STATE HIGHWAYS AND INTERMODAL



FLP: TRANSIT

TPO Project No: **TA4389701**
LRTP Ref: C-6
County: MIAMI-DADE
Roadway ID:
Lanes Exist:
Lanes Improved:
Lanes Added:
Project Length:
District: 6

Project Description: **MDT - SR 836 EXPRESS BUS SERVICE**

Type of Work: **PURCHASE VEHICLES/EQUIPMENT** SIS or Non-SIS: **No**

Extra Description:

		Proposed Funding (in \$000s)							
PHASE :	Funding Source	<2019	2018 - 2019	2019 - 2020	2020 - 2021	2021 - 2022	2022 - 2023	>2023	All Years
	CIGP	0	0	4,700	0	0	0	0	4,700
	LF	0	0	4,700	0	0	0	0	4,700
CAPITAL	Total	0	0	9,400	0	0	0	0	9,400

RESPONSIBLE AGENCY: **FDOT**

Item Segment TOTAL ALL Years ALL Phases: **\$9,400**

Item Number: **438970** Item TOTAL ALL Years ALL Phases ALL Segments: **\$9,400**

TPO Project No: **TA4394801**
LRTP Ref: C-6
County: MIAMI-DADE
Roadway ID:
Lanes Exist:
Lanes Improved:
Lanes Added:
Project Length:
District:

Project Description: **MDT - BUS PURCHASE**

Type of Work: **PURCHASE VEHICLES/EQUIPMENT** SIS or Non-SIS: **No**

Extra Description:

		Proposed Funding (in \$000s)							
PHASE :	Funding Source	<2019	2018 - 2019	2019 - 2020	2020 - 2021	2021 - 2022	2022 - 2023	>2023	All Years
	DPTO	800	1,867	0	0	0	0	0	2,667
	LF	800	1,867	0	0	0	0	0	2,667
CAPITAL	Total	1,600	3,734	0	0	0	0	0	5,334

RESPONSIBLE AGENCY: **Miami-Dade Dept. of Transportation and Public Works (Transit)**

Item Segment TOTAL ALL Years ALL Phases: **\$5,334**

Item Number: **439480** Item TOTAL ALL Years ALL Phases ALL Segments: **\$5,334**

MIAMI-DADE TRANSPORTATION PLANNING ORGANIZATION
TRANSPORTATION IMPROVEMENT PROGRAM
PRIMARY STATE HIGHWAYS AND INTERMODAL



FLP: TRANSIT

TPO Project No: **TA4396801**
LRTP Ref: 6-18
County: MIAMI-DADE
Roadway ID:
Lanes Exist:
Lanes Improved:
Lanes Added:
Project Length:
District:

Project Description:

MDT - PARKING COUNTERS

AT METRORAIL PARKING GARAGES

Type of Work:

PARK AND RIDE LOTS

SIS or Non-SIS: **No**

Extra Description:

and Santa-Clara Stations. The counters will allow customers to check real time available parking spaces at any given

PHASE :

		Proposed Funding (in \$000s)							
Funding Source		<2019	2018 - 2019	2019 - 2020	2020 - 2021	2021 - 2022	2022 - 2023	>2023	All Years
DPTO		0	335	0	0	0	0	0	335
LF		0	335	0	0	0	0	0	335
CAPITAL	Total	0	670	0	0	0	0	0	670

RESPONSIBLE AGENCY: **Miami-Dade Dept. of Transportation and Public Works**

Item Segment TOTAL ALL Years ALL Phases: **\$670**

Item Number: **439680**

Item TOTAL ALL Years ALL Phases ALL Segments: **\$670**

TPO Project No: **TA4396811**
LRTP Ref: 6-18
County: MIAMI-DADE
Roadway ID:
Lanes Exist:
Lanes Improved:
Lanes Added:
Project Length:
District:

Project Description:

MDT - PARK AND RIDE LOT EXPANSION

AT SOUTHWEST 152ND ST

Type of Work:

PARK AND RIDE LOTS

SIS or Non-SIS: **No**

Extra Description:

add bicycle parking and several other improvements.

PHASE :

		Proposed Funding (in \$000s)							
Funding Source		<2019	2018 - 2019	2019 - 2020	2020 - 2021	2021 - 2022	2022 - 2023	>2023	All Years
DPTO		0	265	0	0	0	0	0	265
LF		0	265	0	0	0	0	0	265
CAPITAL	Total	0	530	0	0	0	0	0	530

RESPONSIBLE AGENCY: **DEPT OF TRANS & PUBLIC WORKS**

Item Segment TOTAL ALL Years ALL Phases: **\$530**

Item Number: **439681**

Item TOTAL ALL Years ALL Phases ALL Segments: **\$530**

MIAMI-DADE TRANSPORTATION PLANNING ORGANIZATION
TRANSPORTATION IMPROVEMENT PROGRAM
PRIMARY STATE HIGHWAYS AND INTERMODAL



FLP: TRANSIT

TPO Project No: **TA4404501**
LRTP Ref: 5-5
County: MIAMI-DADE
Roadway ID:
Lanes Exist:
Lanes Improved:
Lanes Added:
Project Length:
District: 6

Project Description: **DTPW - SOUTH DADE TRANSITWAY (T-WAY) SERVICE IMPROVEMENT PROJECT**

Type of Work: **PURCHASE VEHICLES/EQUIPMENT** SIS or Non-SIS: **No**

Extra Description:

		Proposed Funding (in \$000s)							
PHASE :	Funding Source	<2019	2018 - 2019	2019 - 2020	2020 - 2021	2021 - 2022	2022 - 2023	>2023	All Years
	CIGP	0	0	0	4,831	4,889	0	0	9,720
	LF	0	0	0	4,831	4,889	0	0	9,720
CAPITAL	Total	0	0	0	9,662	9,778	0	0	19,440

RESPONSIBLE AGENCY: Miami-Dade Dept. of Transportation and Public Works (Transit)

Item Segment TOTAL ALL Years ALL Phases: **\$19,440**

Item Number: 440450

Item TOTAL ALL Years ALL Phases ALL Segments: **\$19,440**

TPO Project No: **TA4407521**
LRTP Ref: 5-5
County: MIAMI-DADE
Roadway ID:
Lanes Exist:
Lanes Improved:
Lanes Added:
Project Length:
District: 6

Project Description: **UNIVERSITYCITY TRANSPORTATION MANAGEMENT AREA NEW TRANSIT SERVICES-SWEETWATER**

Type of Work: **OPERATING FOR FIXED ROUTE** SIS or Non-SIS: **No**

Extra Description:

		Proposed Funding (in \$000s)							
PHASE :	Funding Source	<2019	2018 - 2019	2019 - 2020	2020 - 2021	2021 - 2022	2022 - 2023	>2023	All Years
	DDR	0	13	0	0	0	0	0	13
	DPTO	500	487	0	0	0	0	0	987
	LF	500	500	0	0	0	0	0	1,000
OPERATIONS	Total	1,000	1,000	0	0	0	0	0	2,000

RESPONSIBLE AGENCY: FDOT

Item Segment TOTAL ALL Years ALL Phases: **\$2,000**

Item Number: 440752

Item TOTAL ALL Years ALL Phases ALL Segments: **\$2,000**

MIAMI-DADE TRANSPORTATION PLANNING ORGANIZATION
TRANSPORTATION IMPROVEMENT PROGRAM
PRIMARY STATE HIGHWAYS AND INTERMODAL



FLP: TRANSIT

TPO Project No: **TA4408561**
LRTP Ref: 5-5
County: MIAMI-DADE
Roadway ID:
Lanes Exist:
Lanes Improved:
Lanes Added:
Project Length:
District:

Project Description: **DTPW - SMART PLAN CORRIDORS
T.R.I.P. CAPITAL EXPENDITURES**

Type of Work: **TRANSIT IMPROVEMENT**

SIS or Non-SIS: **No**

Extra Description:

PHASE :

Proposed Funding (in \$000s)								
Funding Source	<2019	2018 - 2019	2019 - 2020	2020 - 2021	2021 - 2022	2022 - 2023	>2023	All Years
LF	0	1,159	1,159	0	0	0	0	2,318
SU	0	2,788	3,811	0	0	0	0	6,599
TRIP	0	270	971	0	753	0	0	1,994
TRWR	0	2,085	1,392	1,400	2,047	0	0	6,924
CAPITAL Total	0	6,302	7,333	1,400	2,800	0	0	17,835

RESPONSIBLE AGENCY: **Miami-Dade Dept. of Transportation and Public Works (Transit)**

Item Segment **TOTAL ALL Years ALL Phases:** **\$17,835**

Item Number: **440856**

Item **TOTAL ALL Years ALL Phases ALL Segments:** **\$17,835**

TPO Project No: **TA4408921**
LRTP Ref: 5-5
County: MIAMI-DADE
Roadway ID:
Lanes Exist:
Lanes Improved:
Lanes Added:
Project Length:
District: 6

Project Description: **MIAMI DADE MPO - FTA SECTION 5305(D)**

Type of Work: **TECHNICAL ASSISTANCE**

SIS or Non-SIS: **No**

Extra Description:

PHASE :

Proposed Funding (in \$000s)								
Funding Source	<2019	2018 - 2019	2019 - 2020	2020 - 2021	2021 - 2022	2022 - 2023	>2023	All Years
DDR	0	0	0	0	173	0	0	173
DU	0	0	0	0	1,383	0	0	1,383

MIAMI-DADE TRANSPORTATION PLANNING ORGANIZATION
TRANSPORTATION IMPROVEMENT PROGRAM
PRIMARY STATE HIGHWAYS AND INTERMODAL



FLP: TRANSIT

TPO Project No: **TA4408921**
LRTP Ref: 5-5
County: MIAMI-DADE
Roadway ID:
Lanes Exist:
Lanes Improved:
Lanes Added:
Project Length:
District: 6

Project Description: **MIAMI DADE MPO - FTA SECTION 5305(D)**

Type of Work: **TECHNICAL ASSISTANCE**

SIS or Non-SIS: **No**

Extra Description:

PHASE :	Funding Source	Proposed Funding (in \$000s)							All Years
		<2019	2018 - 2019	2019 - 2020	2020 - 2021	2021 - 2022	2022 - 2023	>2023	
	LF	0	0	0	0	173	0	0	173
PLANNING	Total	0	0	0	0	1,729	0	0	1,729

RESPONSIBLE AGENCY: **FDOT**

Item Segment **TOTAL ALL Years ALL Phases:** **\$1,729**

Item Number: **440892**

Item **TOTAL ALL Years ALL Phases ALL Segments:** **\$1,729**

TPO Project No: **TA4408961**
LRTP Ref: C-6
County: MIAMI-DADE
Roadway ID:
Lanes Exist:
Lanes Improved:
Lanes Added:
Project Length:
District: 6

Project Description: **DTPW - STATE TRANSIT BLOCK GRANT**

Type of Work: **OPERATING/ADMIN. ASSISTANCE**

SIS or Non-SIS: **No**

Extra Description:

PHASE :	Funding Source	Proposed Funding (in \$000s)							All Years
		<2019	2018 - 2019	2019 - 2020	2020 - 2021	2021 - 2022	2022 - 2023	>2023	
	DDR	0	0	0	0	15,860	0	0	15,860
	DPTO	0	0	0	0	8,581	0	0	8,581

MIAMI-DADE TRANSPORTATION PLANNING ORGANIZATION
TRANSPORTATION IMPROVEMENT PROGRAM
PRIMARY STATE HIGHWAYS AND INTERMODAL



FLP: TRANSIT

TPO Project No: **TA4408961**
LRTP Ref: C-6
County: MIAMI-DADE
Roadway ID:
Lanes Exist:
Lanes Improved:
Lanes Added:
Project Length:
District: 6

Project Description: **DTPW - STATE TRANSIT BLOCK GRANT**

Type of Work: **OPERATING/ADMIN. ASSISTANCE** SIS or Non-SIS: **No**

Extra Description:

		Proposed Funding (in \$000s)							
PHASE :	Funding Source	<2019	2018 - 2019	2019 - 2020	2020 - 2021	2021 - 2022	2022 - 2023	>2023	All Years
	LF	0	0	0	0	24,451	0	0	24,451
OPERATIONS	Total	0	0	0	0	48,892	0	0	48,892

RESPONSIBLE AGENCY: **FDOT**

Item Segment TOTAL ALL Years ALL Phases: **\$48,892**

Item Number: **440896** Item TOTAL ALL Years ALL Phases ALL Segments: **\$48,892**

TPO Project No: **TA4409111**
LRTP Ref: 5-5
County: MIAMI-DADE
Roadway ID:
Lanes Exist:
Lanes Improved:
Lanes Added:
Project Length:
District: 6

Project Description: **CITY OF MIAMI TROLLEY BUS PURCHASE**

Type of Work: **PURCHASE VEHICLES/EQUIPMENT** SIS or Non-SIS: **No**

Extra Description:

		Proposed Funding (in \$000s)							
PHASE :	Funding Source	<2019	2018 - 2019	2019 - 2020	2020 - 2021	2021 - 2022	2022 - 2023	>2023	All Years
	DPTO	0	0	0	0	1,180	0	0	1,180
CAPITAL	Total	0	0	0	0	1,180	0	0	1,180

RESPONSIBLE AGENCY: **FDOT**

Item Segment TOTAL ALL Years ALL Phases: **\$1,180**

Item Number: **440911** Item TOTAL ALL Years ALL Phases ALL Segments: **\$1,180**

MIAMI-DADE TRANSPORTATION PLANNING ORGANIZATION
TRANSPORTATION IMPROVEMENT PROGRAM
PRIMARY STATE HIGHWAYS AND INTERMODAL



FLP: TRANSIT

TPO Project No: **TA4409131**
LRTP Ref: 5-5
County: MIAMI-DADE
Roadway ID:
Lanes Exist:
Lanes Improved:
Lanes Added:
Project Length:
District: 6

Project Description: **DTPW - SOUTH MIAMI DADE TRANSITWAY**

Type of Work: **URBAN CORRIDOR IMPROVEMENTS** SIS or Non-SIS: **No**

Extra Description:

		Proposed Funding (in \$000s)							
PHASE :	Funding Source	<2019	2018 - 2019	2019 - 2020	2020 - 2021	2021 - 2022	2022 - 2023	>2023	All Years
	DPTO	0	0	0	0	960	0	0	960
OPERATIONS	Total	0	0	0	0	960	0	0	960

RESPONSIBLE AGENCY: **FDOT**

Item Segment TOTAL ALL Years ALL Phases: **\$960**

Item Number: **440913** Item TOTAL ALL Years ALL Phases ALL Segments: **\$960**

TPO Project No: **TA4409141**
LRTP Ref: 5-5
County: MIAMI-DADE
Roadway ID:
Lanes Exist:
Lanes Improved:
Lanes Added:
Project Length:
District: 6

Project Description: **DTPW - DADE/MONROE EXPRESS BUS SERVICE**

Type of Work: **COMMUTER TRANS. ASSISTANCE** SIS or Non-SIS: **No**

Extra Description:

		Proposed Funding (in \$000s)							
PHASE :	Funding Source	<2019	2018 - 2019	2019 - 2020	2020 - 2021	2021 - 2022	2022 - 2023	>2023	All Years
	DPTO	0	0	0	0	850	0	0	850
	LF	0	0	0	0	850	0	0	850
OPERATIONS	Total	0	0	0	0	1,700	0	0	1,700

RESPONSIBLE AGENCY: **FDOT**

Item Segment TOTAL ALL Years ALL Phases: **\$1,700**

Item Number: **440914** Item TOTAL ALL Years ALL Phases ALL Segments: **\$1,700**

MIAMI-DADE TRANSPORTATION PLANNING ORGANIZATION
TRANSPORTATION IMPROVEMENT PROGRAM
PRIMARY STATE HIGHWAYS AND INTERMODAL



FLP: TRANSIT

TPO Project No: **TA4409221**
LRTP Ref: 5-5
County: MIAMI-DADE
Roadway ID:
Lanes Exist:
Lanes Improved:
Lanes Added:
Project Length:
District: 6

Project Description: **DTPW - FTA SECTION 5337**

Type of Work: **CAPITAL FOR FIXED ROUTE**

SIS or Non-SIS: **No**

Extra Description:

PHASE :	Funding Source	Proposed Funding (in \$000s)							All Years
		<2019	2018 - 2019	2019 - 2020	2020 - 2021	2021 - 2022	2022 - 2023	>2023	
	FTA	0	0	0	31,000	0	0	0	31,000
	LF	0	0	0	7,750	0	0	0	7,750
CAPITAL	Total	0	0	0	38,750	0	0	0	38,750

RESPONSIBLE AGENCY: **FDOT**

Item Segment TOTAL ALL Years ALL Phases: **\$38,750**

Item Number: **440922**

Item TOTAL ALL Years ALL Phases ALL Segments: **\$38,750**

TPO Project No: **TA4409231**
LRTP Ref: 5-5
County: MIAMI-DADE
Roadway ID:
Lanes Exist:
Lanes Improved:
Lanes Added:
Project Length:
District: 6

Project Description: **DTPW - FTA SECTION 5339**

Type of Work: **CAPITAL FOR FIXED ROUTE**

SIS or Non-SIS: **No**

Extra Description:

PHASE :	Funding Source	Proposed Funding (in \$000s)							All Years
		<2019	2018 - 2019	2019 - 2020	2020 - 2021	2021 - 2022	2022 - 2023	>2023	
	FTA	0	0	0	6,000	0	0	0	6,000
	LF	0	0	0	1,500	0	0	0	1,500
CAPITAL	Total	0	0	0	7,500	0	0	0	7,500

RESPONSIBLE AGENCY: **FDOT**

Item Segment TOTAL ALL Years ALL Phases: **\$7,500**

Item Number: **440923**

Item TOTAL ALL Years ALL Phases ALL Segments: **\$7,500**

MIAMI-DADE TRANSPORTATION PLANNING ORGANIZATION
TRANSPORTATION IMPROVEMENT PROGRAM
PRIMARY STATE HIGHWAYS AND INTERMODAL



FLP: TRANSIT

TPO Project No: **TA4409241**
LRTP Ref: 5-5
County: MIAMI-DADE
Roadway ID:
Lanes Exist:
Lanes Improved:
Lanes Added:
Project Length:
District: 6

Project Description: **DTPW - FTA SECTION 5307**

Type of Work: **CAPITAL FOR FIXED ROUTE**

SIS or Non-SIS: **No**

Extra Description:

PHASE :	Funding Source	Proposed Funding (in \$000s)							All Years
		<2019	2018 - 2019	2019 - 2020	2020 - 2021	2021 - 2022	2022 - 2023	>2023	
	FTA	0	0	0	55,000	0	0	0	55,000
	LF	0	0	0	13,750	0	0	0	13,750
CAPITAL	Total	0	0	0	68,750	0	0	0	68,750

RESPONSIBLE AGENCY: **FDOT**

Item Segment TOTAL ALL Years ALL Phases: **\$68,750**

Item Number: **440924**

Item TOTAL ALL Years ALL Phases ALL Segments: **\$68,750**

TPO Project No: **TA4409321**
LRTP Ref: 5-5
County: MIAMI-DADE
Roadway ID:
Lanes Exist:
Lanes Improved:
Lanes Added:
Project Length:
District: 6

Project Description: **DTPW - FTA SECTION 5337**

Type of Work: **CAPITAL FOR FIXED ROUTE**

SIS or Non-SIS: **No**

Extra Description:

PHASE :	Funding Source	Proposed Funding (in \$000s)							All Years
		<2019	2018 - 2019	2019 - 2020	2020 - 2021	2021 - 2022	2022 - 2023	>2023	
	FTA	0	0	0	0	31,000	0	0	31,000
	LF	0	0	0	0	7,750	0	0	7,750
CAPITAL	Total	0	0	0	0	38,750	0	0	38,750

RESPONSIBLE AGENCY: **FDOT**

Item Segment TOTAL ALL Years ALL Phases: **\$38,750**

Item Number: **440932**

Item TOTAL ALL Years ALL Phases ALL Segments: **\$38,750**

MIAMI-DADE TRANSPORTATION PLANNING ORGANIZATION
TRANSPORTATION IMPROVEMENT PROGRAM
PRIMARY STATE HIGHWAYS AND INTERMODAL



FLP: TRANSIT

TPO Project No: **TA4419581**
LRTP Ref: 5-5
County: MIAMI-DADE
Roadway ID:
Lanes Exist:
Lanes Improved:
Lanes Added:
Project Length:
District: 6

Project Description: **CITY OF MIAMI BEACH - BEACH EXPRESS SOUTH BUS SERVICE**

Type of Work: **TRANSIT IMPROVEMENT**

SIS or Non-SIS: **No**

Extra Description:

		Proposed Funding (in \$000s)							
PHASE :	Funding Source	<2019	2018 - 2019	2019 - 2020	2020 - 2021	2021 - 2022	2022 - 2023	>2023	All Years
	CIGP	0	178	0	0	0	0	0	178
	LFP	0	178	0	0	0	0	0	178
CAPITAL	Total	0	356	0	0	0	0	0	356

RESPONSIBLE AGENCY: **FDOT**

Item Segment TOTAL ALL Years ALL Phases: **\$356**

Item Number: **441958**

Item TOTAL ALL Years ALL Phases ALL Segments: **\$356**

TPO Project No: **TA4419621**
LRTP Ref: 5-5
County: MIAMI-DADE
Roadway ID:
Lanes Exist:
Lanes Improved:
Lanes Added:
Project Length:
District: 6

Project Description: **CITY OF HIALEAH - PURCHASE OF REPLACEMENT AND NEW BUSES**

Type of Work: **PURCHASE VEHICLES/EQUIPMENT**

SIS or Non-SIS: **No**

Extra Description:

		Proposed Funding (in \$000s)							
PHASE :	Funding Source	<2019	2018 - 2019	2019 - 2020	2020 - 2021	2021 - 2022	2022 - 2023	>2023	All Years
	CIGP	0	1,050	0	0	0	0	0	1,050
	LFP	0	1,050	0	0	0	0	0	1,050
CAPITAL	Total	0	2,100	0	0	0	0	0	2,100

RESPONSIBLE AGENCY: **FDOT**

Item Segment TOTAL ALL Years ALL Phases: **\$2,100**

Item Number: **441962**

Item TOTAL ALL Years ALL Phases ALL Segments: **\$2,100**

MIAMI-DADE TRANSPORTATION PLANNING ORGANIZATION
TRANSPORTATION IMPROVEMENT PROGRAM
PRIMARY STATE HIGHWAYS AND INTERMODAL



FLP: TRANSIT

TPO Project No: **TA4420021**
LRTP Ref: 5-5
County: MIAMI-DADE
Roadway ID:
Lanes Exist:
Lanes Improved:
Lanes Added:
Project Length:
District: 6

Project Description: **CITY OF MIAMI BEACH - MIDDLE BEACH LOOP TROLLEY ROUTE**

Type of Work: **TRANSIT SERVICE DEMONSTRATION** SIS or Non-SIS: **No**

Extra Description:

		Proposed Funding (in \$000s)							
PHASE :	Funding Source	<2019	2018 - 2019	2019 - 2020	2020 - 2021	2021 - 2022	2022 - 2023	>2023	All Years
	DPTO	0	500	0	0	0	0	0	500
	LF	0	500	0	0	0	0	0	500
OPERATIONS	Total	0	1,000	0	0	0	0	0	1,000

RESPONSIBLE AGENCY: **FDOT**

Item Segment TOTAL ALL Years ALL Phases: **\$1,000**

Item Number: 442002 Item TOTAL ALL Years ALL Phases ALL Segments: **\$1,000**

TPO Project No: **TA4420031**
LRTP Ref: 5-5
County: MIAMI-DADE
Roadway ID:
Lanes Exist:
Lanes Improved:
Lanes Added:
Project Length:
District: 6

Project Description: **CITY OF NORTH MIAMI - NEW WEEKEND SERVICE ROUTE**

Type of Work: **TRANSIT SERVICE DEMONSTRATION** SIS or Non-SIS: **No**

Extra Description:

		Proposed Funding (in \$000s)							
PHASE :	Funding Source	<2019	2018 - 2019	2019 - 2020	2020 - 2021	2021 - 2022	2022 - 2023	>2023	All Years
	DDR	0	50	0	0	0	0	0	50
	LF	0	50	0	0	0	0	0	50
OPERATIONS	Total	0	100	0	0	0	0	0	100

RESPONSIBLE AGENCY: **FDOT**

Item Segment TOTAL ALL Years ALL Phases: **\$100**

Item Number: 442003 Item TOTAL ALL Years ALL Phases ALL Segments: **\$100**

MIAMI-DADE TRANSPORTATION PLANNING ORGANIZATION
TRANSPORTATION IMPROVEMENT PROGRAM
PRIMARY STATE HIGHWAYS AND INTERMODAL



FLP: TRANSIT

TPO Project No: **TA4420411**
LRTP Ref: C-6
County: MIAMI-DADE
Roadway ID:
Lanes Exist:
Lanes Improved:
Lanes Added:
Project Length:
District: 6

Project Description: **SFRTA - TRANSIT CIRCULATOR FOR OPA-LOCKA COMMUNITY**

Type of Work: **URBAN CORRIDOR IMPROVEMENTS** SIS or Non-SIS: **No**

Extra Description:

PHASE :	Funding Source	Proposed Funding (in \$000s)							All Years
		<2019	2018 - 2019	2019 - 2020	2020 - 2021	2021 - 2022	2022 - 2023	>2023	
	DDR	0	293	298	0	0	0	0	591
	DPTO	0	0	0	283	0	0	0	283
	LF	0	293	298	283	0	0	0	874
OPERATIONS	Total	0	586	596	566	0	0	0	1,748

RESPONSIBLE AGENCY: **FDOT**

Item Segment TOTAL ALL Years ALL Phases: **\$1,748**

Item Number: **442041**

Item TOTAL ALL Years ALL Phases ALL Segments: **\$1,748**

TPO Project No: **TA4424421**
LRTP Ref: C-6
County: MIAMI-DADE
Roadway ID:
Lanes Exist:
Lanes Improved:
Lanes Added:
Project Length:
District: 6

Project Description: **DTPW - STATE TRANSIT BLOCK GRANT**

Type of Work: **OPERATING/ADMIN. ASSISTANCE** SIS or Non-SIS: **No**

Extra Description:

PHASE :	Funding Source	Proposed Funding (in \$000s)							All Years
		<2019	2018 - 2019	2019 - 2020	2020 - 2021	2021 - 2022	2022 - 2023	>2023	
	DDR	0	0	0	0	0	7,887	0	7,887
	DPTO	0	0	0	0	0	18,032	0	18,032
	LF	0	0	0	0	0	25,919	0	25,919
OPERATIONS	Total	0	0	0	0	0	51,838	0	51,838

RESPONSIBLE AGENCY: **FDOT**

Item Segment TOTAL ALL Years ALL Phases: **\$51,838**

Item Number: **442442**

Item TOTAL ALL Years ALL Phases ALL Segments: **\$51,838**

MIAMI-DADE TRANSPORTATION PLANNING ORGANIZATION
TRANSPORTATION IMPROVEMENT PROGRAM
PRIMARY STATE HIGHWAYS AND INTERMODAL



FLP: TRANSIT

TPO Project No: **TA4424451**
LRTP Ref: 5-5
County: MIAMI-DADE
Roadway ID:
Lanes Exist:
Lanes Improved:
Lanes Added:
Project Length:
District: 6

Project Description: **DTPW - FTA SECTION 5307 FEDERAL FORMULA FUNDING**

Type of Work: **CAPITAL FOR FIXED ROUTE**

SIS or Non-SIS: **No**

Extra Description:

		Proposed Funding (in \$000s)							
PHASE :	Funding Source	<2019	2018 - 2019	2019 - 2020	2020 - 2021	2021 - 2022	2022 - 2023	>2023	All Years
	FTA	0	0	0	0	55,000	0	0	55,000
	LF	0	0	0	0	13,750	0	0	13,750
CAPITAL	Total	0	0	0	0	68,750	0	0	68,750

RESPONSIBLE AGENCY: **FDOT**

Item Segment TOTAL ALL Years ALL Phases: **\$68,750**

Item Number: **442445**

Item TOTAL ALL Years ALL Phases ALL Segments: **\$68,750**

TPO Project No: **TA4424461**
LRTP Ref: 5-5
County: MIAMI-DADE
Roadway ID:
Lanes Exist:
Lanes Improved:
Lanes Added:
Project Length:
District: 6

Project Description: **DTPW - FTA SECTION 5339 BUS AND BUS FACILITIES**

Type of Work: **CAPITAL FOR FIXED ROUTE**

SIS or Non-SIS: **No**

Extra Description:

		Proposed Funding (in \$000s)							
PHASE :	Funding Source	<2019	2018 - 2019	2019 - 2020	2020 - 2021	2021 - 2022	2022 - 2023	>2023	All Years
	FTA	0	0	0	0	6,000	0	0	6,000
	LF	0	0	0	0	1,500	0	0	1,500
CAPITAL	Total	0	0	0	0	7,500	0	0	7,500

RESPONSIBLE AGENCY: **FDOT**

Item Segment TOTAL ALL Years ALL Phases: **\$7,500**

Item Number: **442446**

Item TOTAL ALL Years ALL Phases ALL Segments: **\$7,500**

MIAMI-DADE TRANSPORTATION PLANNING ORGANIZATION
TRANSPORTATION IMPROVEMENT PROGRAM
PRIMARY STATE HIGHWAYS AND INTERMODAL



FLP: TRANSIT

TPO Project No: **TA4424481**
LRTP Ref: 5-5
County: MIAMI-DADE
Roadway ID:
Lanes Exist:
Lanes Improved:
Lanes Added:
Project Length:
District: 6

Project Description: **DTPW - FTA SECTION 5307 FEDERAL FORMULA FUNDING**

Type of Work: **CAPITAL FOR FIXED ROUTE**

SIS or Non-SIS: **No**

Extra Description:

PHASE :	Funding Source	Proposed Funding (in \$000s)							All Years
		<2019	2018 - 2019	2019 - 2020	2020 - 2021	2021 - 2022	2022 - 2023	>2023	
	FTA	0	0	0	0	0	55,000	0	55,000
	LF	0	0	0	0	0	13,750	0	13,750
CAPITAL	Total	0	0	0	0	0	68,750	0	68,750

RESPONSIBLE AGENCY: **FDOT**

Item Segment TOTAL ALL Years ALL Phases: **\$68,750**

Item Number: **442448**

Item TOTAL ALL Years ALL Phases ALL Segments: **\$68,750**

TPO Project No: **TA4424491**
LRTP Ref: C-6
County: MIAMI-DADE
Roadway ID:
Lanes Exist:
Lanes Improved:
Lanes Added:
Project Length:
District: 6

Project Description: **DTPW-FTA SECTION 5337 FEDERAL FORMULA FUNDING CAPITAL FOR FIXED ROUTE**

Type of Work: **CAPITAL FOR FIXED ROUTE**

SIS or Non-SIS: **No**

Extra Description:

PHASE :	Funding Source	Proposed Funding (in \$000s)							All Years
		<2019	2018 - 2019	2019 - 2020	2020 - 2021	2021 - 2022	2022 - 2023	>2023	
	FTA	0	0	0	0	0	31,000	0	31,000
	LF	0	0	0	0	0	7,750	0	7,750
CAPITAL	Total	0	0	0	0	0	38,750	0	38,750

RESPONSIBLE AGENCY: **FDOT**

Item Segment TOTAL ALL Years ALL Phases: **\$38,750**

Item Number: **442449**

Item TOTAL ALL Years ALL Phases ALL Segments: **\$38,750**

MIAMI-DADE TRANSPORTATION PLANNING ORGANIZATION
TRANSPORTATION IMPROVEMENT PROGRAM
PRIMARY STATE HIGHWAYS AND INTERMODAL



FLP: TRANSIT

TPO Project No: **TA4424501**
LRTP Ref: 5-5
County: MIAMI-DADE
Roadway ID:
Lanes Exist:
Lanes Improved:
Lanes Added:
Project Length:
District: 6

Project Description: **DPTW - FTA SECTION 5339 FEDERAL FORMULA FUNDING FOR CAPITAL FIXED ROUTE**

Type of Work: **CAPITAL FOR FIXED ROUTE**

SIS or Non-SIS: **No**

Extra Description:

		Proposed Funding (in \$000s)							
PHASE :	Funding Source	<2019	2018 - 2019	2019 - 2020	2020 - 2021	2021 - 2022	2022 - 2023	>2023	All Years
	FTA	0	0	0	0	0	6,000	0	6,000
	LF	0	0	0	0	0	1,500	0	1,500
CAPITAL	Total	0	0	0	0	0	7,500	0	7,500

RESPONSIBLE AGENCY: **FDOT**

Item Segment TOTAL ALL Years ALL Phases: **\$7,500**

Item Number: **442450**

Item TOTAL ALL Years ALL Phases ALL Segments: **\$7,500**

TPO Project No: **TA4424511**
LRTP Ref: C-6
County: MIAMI-DADE
Roadway ID:
Lanes Exist:
Lanes Improved:
Lanes Added:
Project Length:
District: 6

Project Description: **MIAMI-DADE COUNTYWIDE - TPO FTA SECTION 5305(D) METRO PLANNING**

Type of Work: **PTO STUDIES**

SIS or Non-SIS: **No**

Extra Description:

		Proposed Funding (in \$000s)							
PHASE :	Funding Source	<2019	2018 - 2019	2019 - 2020	2020 - 2021	2021 - 2022	2022 - 2023	>2023	All Years
	DPTO	0	0	0	0	0	178	0	178
	DU	0	0	0	0	0	1,424	0	1,424
	LF	0	0	0	0	0	178	0	178
PLANNING	Total	0	0	0	0	0	1,780	0	1,780

RESPONSIBLE AGENCY: **FDOT**

Item Segment TOTAL ALL Years ALL Phases: **\$1,780**

Item Number: **442451**

Item TOTAL ALL Years ALL Phases ALL Segments: **\$1,780**

MIAMI-DADE TRANSPORTATION PLANNING ORGANIZATION
TRANSPORTATION IMPROVEMENT PROGRAM
PRIMARY STATE HIGHWAYS AND INTERMODAL



FLP: TRANSIT

TPO Project No: **TA4424741**
LRTP Ref: 5-5
County: MIAMI-DADE
Roadway ID:
Lanes Exist:
Lanes Improved:
Lanes Added:
Project Length:
District: 6

Project Description: **DTPW - FLAGLER MAX BUS SERVICE
ROUTE OPERATIONAL COSTS**

Type of Work: **URBAN CORRIDOR IMPROVEMENTS** SIS or Non-SIS: **No**

Extra Description:

		Proposed Funding (in \$000s)							
PHASE :	Funding Source	<2019	2018 - 2019	2019 - 2020	2020 - 2021	2021 - 2022	2022 - 2023	>2023	All Years
	DPTO	0	0	0	0	0	634	0	634
OPERATIONS	Total	0	0	0	0	0	634	0	634

RESPONSIBLE AGENCY: **FDOT**

Item Segment TOTAL ALL Years ALL Phases: **\$634**

Item Number: **442474** Item TOTAL ALL Years ALL Phases ALL Segments: **\$634**

TPO Project No: **TA4424751**
LRTP Ref: 5-5
County: MIAMI-DADE
Roadway ID:
Lanes Exist:
Lanes Improved:
Lanes Added:
Project Length:
District: 6

Project Description: **DTPW - KENDALL CRUISE (ROUTE 288) FROM DADELAND N STN TO SW 162 AVE**

Type of Work: **URBAN CORRIDOR IMPROVEMENTS** SIS or Non-SIS: **No**

Extra Description:

		Proposed Funding (in \$000s)							
PHASE :	Funding Source	<2019	2018 - 2019	2019 - 2020	2020 - 2021	2021 - 2022	2022 - 2023	>2023	All Years
	DPTO	0	0	0	0	0	550	0	550
OPERATIONS	Total	0	0	0	0	0	550	0	550

RESPONSIBLE AGENCY: **FDOT**

Item Segment TOTAL ALL Years ALL Phases: **\$550**

Item Number: **442475** Item TOTAL ALL Years ALL Phases ALL Segments: **\$550**

MIAMI-DADE TRANSPORTATION PLANNING ORGANIZATION
TRANSPORTATION IMPROVEMENT PROGRAM
PRIMARY STATE HIGHWAYS AND INTERMODAL



FLP: TRANSIT

TPO Project No: **TA4424761**
LRTP Ref: 5-5
County: MIAMI-DADE
Roadway ID:
Lanes Exist:
Lanes Improved:
Lanes Added:
Project Length:
District: 6

Project Description: **CITY OF MIAMI - PURCHASE OF 10 TROLLEYS**

Type of Work: **PURCHASE VEHICLES/EQUIPMENT** SIS or Non-SIS: **No**

Extra Description:

		Proposed Funding (in \$000s)							
PHASE :	Funding Source	<2019	2018 - 2019	2019 - 2020	2020 - 2021	2021 - 2022	2022 - 2023	>2023	All Years
	DPTO	0	0	0	0	0	1,020	0	1,020
	CAPITAL Total	0	0	0	0	0	1,020	0	1,020

RESPONSIBLE AGENCY: **FDOT**

Item Segment TOTAL ALL Years ALL Phases: **\$1,020**

Item Number: **442476** Item TOTAL ALL Years ALL Phases ALL Segments: **\$1,020**

Yearly Totals	\$221,251	\$194,376	\$185,868	\$182,162	\$185,461	\$173,722	\$0	\$1,142,840
FLP: TRANSIT				5 Year TIP Total				\$921,589

MIAMI-DADE TRANSPORTATION PLANNING ORGANIZATION
TRANSPORTATION IMPROVEMENT PROGRAM
PRIMARY STATE HIGHWAYS AND INTERMODAL



HIGHWAYS

TPO Project No: **DT1043**
LRTP Ref: C-2
County: MIAMI-DADE
Roadway ID:
Lanes Exist:
Lanes Improved:
Lanes Added:
Project Length: 13.048
District: 6

Project Description: **TOLL OPERATIONS MIAMI-DADE EXPRESSWAY - DOLPHIN**

Type of Work: **TOLL PLAZA**

SIS or Non-SIS: **Yes**

Extra Description:

PHASE :	Funding Source	Proposed Funding (in \$000s)							All Years
		<2019	2018 - 2019	2019 - 2020	2020 - 2021	2021 - 2022	2022 - 2023	>2023	
	PKYO	2	0	0	0	0	0	0	2
	TO04	87,532	4,768	4,795	4,795	4,795	4,795	23,979	135,459
OPERATIONS	Total	87,534	4,768	4,795	4,795	4,795	4,795	23,979	135,461

RESPONSIBLE AGENCY: **FDOT**

Item Segment TOTAL ALL Years ALL Phases: **\$135,461**

Item Number: **104**

Item TOTAL ALL Years ALL Phases ALL Segments: **\$135,461**

TPO Project No: **DT2485941**
LRTP Ref: 5-5
County: DIST/ST-WIDE
Roadway ID:
Lanes Exist:
Lanes Improved:
Lanes Added:
Project Length:
District: 6

Project Description: **DISTRICTWIDE ROW MAP PREPARATION**

Type of Work: **PRELIMINARY ENGINEERING**

SIS or Non-SIS: **No**

Extra Description:

PHASE :	Funding Source	Proposed Funding (in \$000s)							All Years
		<2019	2018 - 2019	2019 - 2020	2020 - 2021	2021 - 2022	2022 - 2023	>2023	
	DIH	1,566	120	120	120	120	120	0	2,166
	DS	5	0	0	0	0	0	0	5
PRELIMINARY ENGINEERING	Total	1,571	120	120	120	120	120	0	2,171

RESPONSIBLE AGENCY: **FDOT**

Item Segment TOTAL ALL Years ALL Phases: **\$2,171**

Item Number: **248594**

Item TOTAL ALL Years ALL Phases ALL Segments: **\$2,171**

MIAMI-DADE TRANSPORTATION PLANNING ORGANIZATION
TRANSPORTATION IMPROVEMENT PROGRAM
PRIMARY STATE HIGHWAYS AND INTERMODAL



HIGHWAYS

TPO Project No: **DT2497262**
LRTP Ref: 5-5
County: DIST/ST-WIDE
Roadway ID:
Lanes Exist:
Lanes Improved:
Lanes Added:
Project Length:
District: 6

Project Description: **DISTRICTWIDE TRAFFIC OPERATIONS - STUDIES CONSULTANT**

Type of Work: **TRANSPORTATION STATISTICS** SIS or Non-SIS: **No**

Extra Description:

PHASE :

		Proposed Funding (in \$000s)							
PHASE :	Funding Source	<2019	2018 - 2019	2019 - 2020	2020 - 2021	2021 - 2022	2022 - 2023	>2023	All Years
		723	0	0	0	0	0	0	723
PRELIMINARY ENGINEERING	Total	723	0	0	0	0	0	0	723

RESPONSIBLE AGENCY: **FDOT**

Item Segment **TOTAL ALL Years ALL Phases:** **\$723**

Item Number: **249726** Item **TOTAL ALL Years ALL Phases ALL Segments:** **\$6,487**

TPO Project No: **DT2497263**
LRTP Ref: 5-5
County: DIST/ST-WIDE
Roadway ID:
Lanes Exist:
Lanes Improved:
Lanes Added:
Project Length:
District: 6

Project Description: **DISTRICTWIDE MISC STUDIES & RCI DATA COLLECTION CONSULTANT**

Type of Work: **TRANSPORTATION STATISTICS** SIS or Non-SIS: **No**

Extra Description:

PHASE :

		Proposed Funding (in \$000s)							
PHASE :	Funding Source	<2019	2018 - 2019	2019 - 2020	2020 - 2021	2021 - 2022	2022 - 2023	>2023	All Years
		556	0	0	0	0	0	0	556
PRELIMINARY ENGINEERING	Total	556	0	0	0	0	0	0	556

RESPONSIBLE AGENCY: **FDOT**

Item Segment **TOTAL ALL Years ALL Phases:** **\$556**

Item Number: **249726** Item **TOTAL ALL Years ALL Phases ALL Segments:** **\$6,487**

MIAMI-DADE TRANSPORTATION PLANNING ORGANIZATION
TRANSPORTATION IMPROVEMENT PROGRAM
PRIMARY STATE HIGHWAYS AND INTERMODAL



HIGHWAYS

TPO Project No: **DT2497264**
LRTP Ref: 5-5
County: DIST/ST-WIDE
Roadway ID:
Lanes Exist:
Lanes Improved:
Lanes Added:
Project Length:
District: 6

Project Description: **DISTRICTWIDE TRAFFIC OPERATIONS - STUDIES CONSULTANT**

Type of Work: **TRANSPORTATION STATISTICS** SIS or Non-SIS: **No**

Extra Description:

PHASE :

		Proposed Funding (in \$000s)							
	Funding Source	<2019	2018 - 2019	2019 - 2020	2020 - 2021	2021 - 2022	2022 - 2023	>2023	All Years
	DIH	68	3	0	0	0	0	0	71
	DS	1,228	0	0	0	0	0	0	1,228
PRELIMINARY ENGINEERING	Total	1,296	3	0	0	0	0	0	1,299

RESPONSIBLE AGENCY: **FDOT**

Item Segment TOTAL ALL Years ALL Phases: **\$1,299**

Item Number: 249726 Item TOTAL ALL Years ALL Phases ALL Segments: **\$6,487**

TPO Project No: **DT2497265**
LRTP Ref: 5-5
County: DIST/ST-WIDE
Roadway ID:
Lanes Exist:
Lanes Improved:
Lanes Added:
Project Length:
District: 6

Project Description: **DISTRICTWIDE MISC STUDIES & RCI DATA COLLECTION CONSULTANT**

Type of Work: **TRANSPORTATION STATISTICS** SIS or Non-SIS: **No**

Extra Description:

PHASE :

		Proposed Funding (in \$000s)							
	Funding Source	<2019	2018 - 2019	2019 - 2020	2020 - 2021	2021 - 2022	2022 - 2023	>2023	All Years
		1,151	0	0	0	0	0	0	1,151
PRELIMINARY ENGINEERING	Total	1,151	0	0	0	0	0	0	1,151

RESPONSIBLE AGENCY: **FDOT**

Item Segment TOTAL ALL Years ALL Phases: **\$1,151**

Item Number: 249726 Item TOTAL ALL Years ALL Phases ALL Segments: **\$6,487**

MIAMI-DADE TRANSPORTATION PLANNING ORGANIZATION
TRANSPORTATION IMPROVEMENT PROGRAM
PRIMARY STATE HIGHWAYS AND INTERMODAL



HIGHWAYS

TPO Project No: **DT2497266**
LRTP Ref: 5-5
County: DIST/ST-WIDE
Roadway ID:
Lanes Exist:
Lanes Improved:
Lanes Added:
Project Length:
District: 6

Project Description: **DISTRICTWIDE MISC STUDIES & RCI
DATA COLLECTION CONSULTANT**

Type of Work: **TRANSPORTATION STATISTICS** SIS or Non-SIS: **No**

Extra Description:

PHASE :

Proposed Funding (in \$000s)								
Funding Source	<2019	2018 - 2019	2019 - 2020	2020 - 2021	2021 - 2022	2022 - 2023	>2023	All Years
DIH	5	3	0	0	0	0	0	8
DS	380	400	400	320	0	0	0	1,500
PRELIMINARY ENGINEERING Total	385	403	400	320	0	0	0	1,508

RESPONSIBLE AGENCY: **FDOT**

Item Segment TOTAL ALL Years ALL Phases: **\$1,508**

Item Number: 249726 Item TOTAL ALL Years ALL Phases ALL Segments: **\$6,487**

TPO Project No: **DT2497267**
LRTP Ref: 5-5
County: DIST/ST-WIDE
Roadway ID:
Lanes Exist:
Lanes Improved:
Lanes Added:
Project Length:
District: 6

Project Description: **DISTRICTWIDE TRAFFIC OPERATIONS -
STUDIES CONSULTANT**

Type of Work: **TRANSPORTATION STATISTICS** SIS or Non-SIS: **No**

Extra Description:

PHASE :

Proposed Funding (in \$000s)								
Funding Source	<2019	2018 - 2019	2019 - 2020	2020 - 2021	2021 - 2022	2022 - 2023	>2023	All Years
DS	0	50	300	0	100	0	0	450
PRELIMINARY ENGINEERING Total	0	50	300	0	100	0	0	450

RESPONSIBLE AGENCY: **FDOT**

Item Segment TOTAL ALL Years ALL Phases: **\$450**

Item Number: 249726 Item TOTAL ALL Years ALL Phases ALL Segments: **\$6,487**

MIAMI-DADE TRANSPORTATION PLANNING ORGANIZATION
TRANSPORTATION IMPROVEMENT PROGRAM
PRIMARY STATE HIGHWAYS AND INTERMODAL



HIGHWAYS

TPO Project No: **DT2497268**
LRTP Ref: 5-5
County: DIST/ST-WIDE
Roadway ID:
Lanes Exist:
Lanes Improved:
Lanes Added:
Project Length:
District: 6

Project Description: **DISTRICTWIDE MISC STUDIES & RCI DATA COLLECTION**

Type of Work: **TRAFFIC ENGINEERING STUDY** SIS or Non-SIS: **No**

Extra Description:

		Proposed Funding (in \$000s)							
PHASE :	Funding Source	<2019	2018 - 2019	2019 - 2020	2020 - 2021	2021 - 2022	2022 - 2023	>2023	All Years
	DS	0	0	0	0	400	400	0	800
PRELIMINARY ENGINEERING	Total	0	0	0	0	400	400	0	800

RESPONSIBLE AGENCY: **FDOT**

Item Segment **TOTAL ALL Years ALL Phases:** **\$800**

Item Number: **249726** Item **TOTAL ALL Years ALL Phases ALL Segments:** **\$6,487**

TPO Project No: **DT2497962**
LRTP Ref: 5-5
County: DIST/ST-WIDE
Roadway ID:
Lanes Exist:
Lanes Improved:
Lanes Added:
Project Length:
District: 6

Project Description: **DISTRICTWIDE TRAFFIC OPERATIONS - SAFETY STUDIES CONSULTANT**

Type of Work: **SAFETY PROJECT** SIS or Non-SIS: **No**

Extra Description:

		Proposed Funding (in \$000s)							
PHASE :	Funding Source	<2019	2018 - 2019	2019 - 2020	2020 - 2021	2021 - 2022	2022 - 2023	>2023	All Years
		4,572	0	0	0	0	0	0	4,572
		278	0	0	0	0	0	0	278
		1,282	0	0	0	0	0	0	1,282
PRELIMINARY ENGINEERING	Total	6,132	0	0	0	0	0	0	6,132

RESPONSIBLE AGENCY: **FDOT**

Item Segment **TOTAL ALL Years ALL Phases:** **\$6,132**

Item Number: **249796** Item **TOTAL ALL Years ALL Phases ALL Segments:** **\$15,224**

MIAMI-DADE TRANSPORTATION PLANNING ORGANIZATION
TRANSPORTATION IMPROVEMENT PROGRAM
PRIMARY STATE HIGHWAYS AND INTERMODAL



HIGHWAYS

TPO Project No: **DT2497963**
LRTP Ref: 5-5
County: DIST/ST-WIDE
Roadway ID:
Lanes Exist:
Lanes Improved:
Lanes Added:
Project Length:
District: 6

Project Description: **DISTRICTWIDE TRAFFIC OPERATIONS - SAFETY STUDIES CONSULTANT**

Type of Work: **SAFETY PROJECT**

SIS or Non-SIS: **No**

Extra Description:

Description:		Proposed Funding (in \$000s)							
PHASE :	Funding Source	<2019	2018 - 2019	2019 - 2020	2020 - 2021	2021 - 2022	2022 - 2023	>2023	All Years
		1,634	0	0	0	0	0	0	1,634
PRELIMINARY ENGINEERING	Total	1,634	0	0	0	0	0	0	1,634

RESPONSIBLE AGENCY: **FDOT**

Item Segment **TOTAL ALL Years ALL Phases:** **\$1,634**

Item Number: **249796**

Item **TOTAL ALL Years ALL Phases ALL Segments:** **\$15,224**

TPO Project No: **DT2497964**
LRTP Ref: 5-5
County: DIST/ST-WIDE
Roadway ID:
Lanes Exist:
Lanes Improved:
Lanes Added:
Project Length:
District: 6

Project Description: **DISTRICTWIDE TRAFFIC OPERATIONS - SAFETY STUDIES CONSULTANT**

Type of Work: **SAFETY PROJECT**

SIS or Non-SIS: **No**

Extra Description:

Description:		Proposed Funding (in \$000s)							
PHASE :	Funding Source	<2019	2018 - 2019	2019 - 2020	2020 - 2021	2021 - 2022	2022 - 2023	>2023	All Years
		1,523	0	0	0	0	0	0	1,523
PRELIMINARY ENGINEERING	Total	1,523	0	0	0	0	0	0	1,523

RESPONSIBLE AGENCY: **FDOT**

Item Segment **TOTAL ALL Years ALL Phases:** **\$1,523**

Item Number: **249796**

Item **TOTAL ALL Years ALL Phases ALL Segments:** **\$15,224**

MIAMI-DADE TRANSPORTATION PLANNING ORGANIZATION
TRANSPORTATION IMPROVEMENT PROGRAM
PRIMARY STATE HIGHWAYS AND INTERMODAL



HIGHWAYS

TPO Project No: **DT2497965**
LRTP Ref: 5-5
County: DIST/ST-WIDE
Roadway ID:
Lanes Exist:
Lanes Improved:
Lanes Added:
Project Length:
District: 6

Project Description: **DISTRICTWIDE TRAFFIC OPERATIONS - STUDIES CONSULTANT**

Type of Work: **SAFETY PROJECT**

SIS or Non-SIS: **No**

Extra Description:

PHASE :

		Proposed Funding (in \$000s)							
	Funding Source	<2019	2018 - 2019	2019 - 2020	2020 - 2021	2021 - 2022	2022 - 2023	>2023	All Years
	DIH	73	3	0	0	0	0	0	76
	DS	1,362	0	0	0	0	0	0	1,362
PRELIMINARY ENGINEERING	Total	1,435	3	0	0	0	0	0	1,438

RESPONSIBLE AGENCY: **FDOT**

Item Segment TOTAL ALL Years ALL Phases: **\$1,438**

Item Number: **249796**

Item TOTAL ALL Years ALL Phases ALL Segments: **\$15,224**

TPO Project No: **DT2497966**
LRTP Ref: 5-5
County: DIST/ST-WIDE
Roadway ID:
Lanes Exist:
Lanes Improved:
Lanes Added:
Project Length:
District: 6

Project Description: **DISTRICTWIDE TRAFFIC OPERATIONS - SAFETY STUDIES CONSULTANT**

Type of Work: **SAFETY PROJECT**

SIS or Non-SIS: **No**

Extra Description:

PHASE :

		Proposed Funding (in \$000s)							
	Funding Source	<2019	2018 - 2019	2019 - 2020	2020 - 2021	2021 - 2022	2022 - 2023	>2023	All Years
		1,391	0	0	0	0	0	0	1,391
PRELIMINARY ENGINEERING	Total	1,391	0	0	0	0	0	0	1,391

RESPONSIBLE AGENCY: **FDOT**

Item Segment TOTAL ALL Years ALL Phases: **\$1,391**

Item Number: **249796**

Item TOTAL ALL Years ALL Phases ALL Segments: **\$15,224**

MIAMI-DADE TRANSPORTATION PLANNING ORGANIZATION
TRANSPORTATION IMPROVEMENT PROGRAM
PRIMARY STATE HIGHWAYS AND INTERMODAL



HIGHWAYS

TPO Project No: **DT2497967**
LRTP Ref: 5-5
County: DIST/ST-WIDE
Roadway ID:
Lanes Exist:
Lanes Improved:
Lanes Added:
Project Length:
District: 6

Project Description: **DISTRICTWIDE TRAFFIC OPERATIONS -
SAFETY STUDIES CONSULTANT**

Type of Work: **SAFETY PROJECT**

SIS or Non-SIS: **No**

Extra Description:

Description:		Proposed Funding (in \$000s)							
PHASE :	Funding Source	<2019	2018 - 2019	2019 - 2020	2020 - 2021	2021 - 2022	2022 - 2023	>2023	All Years
		1,518	0	0	0	0	0	0	1,518
PRELIMINARY ENGINEERING	Total	1,518	0	0	0	0	0	0	1,518

RESPONSIBLE AGENCY: **FDOT**

Item Segment **TOTAL ALL Years ALL Phases:** **\$1,518**

Item Number: **249796**

Item **TOTAL ALL Years ALL Phases ALL Segments:** **\$15,224**

TPO Project No: **DT2497968**
LRTP Ref: 5-5
County: DIST/ST-WIDE
Roadway ID:
Lanes Exist:
Lanes Improved:
Lanes Added:
Project Length:
District: 6

Project Description: **DISTRICTWIDE TRAFFIC OPERATIONS -
SAFETY STUDIES CONSULTANT**

Type of Work: **SAFETY PROJECT**

SIS or Non-SIS: **No**

Extra Description:

Description:

		Proposed Funding (in \$000s)							
PHASE :	Funding Source	<2019	2018 - 2019	2019 - 2020	2020 - 2021	2021 - 2022	2022 - 2023	>2023	All Years
	DIH	5	5	0	0	0	0	0	10
	DS	0	300	275	275	275	0	0	1,125
PRELIMINARY ENGINEERING	Total	5	305	275	275	275	0	0	1,135

RESPONSIBLE AGENCY: **FDOT**

Item Segment **TOTAL ALL Years ALL Phases:** **\$1,135**

Item Number: **249796**

Item **TOTAL ALL Years ALL Phases ALL Segments:** **\$15,224**

MIAMI-DADE TRANSPORTATION PLANNING ORGANIZATION
TRANSPORTATION IMPROVEMENT PROGRAM
PRIMARY STATE HIGHWAYS AND INTERMODAL



HIGHWAYS

TPO Project No: **DT2497969**
LRTP Ref: 5-5
County: DIST/ST-WIDE
Roadway ID:
Lanes Exist:
Lanes Improved:
Lanes Added:
Project Length:
District: 6

Project Description: **DISTRICTWIDE TRAFFIC OPERATIONS - STUDIES CONSULTANT**

Type of Work: **SAFETY PROJECT**

SIS or Non-SIS: **No**

Extra Description:

PHASE :

PRELIMINARY ENGINEERING

Proposed Funding (in \$000s)								
Funding Source	<2019	2018 - 2019	2019 - 2020	2020 - 2021	2021 - 2022	2022 - 2023	>2023	All Years
DIH	0	3	0	0	0	0	0	3
DS	0	350	0	0	100	0	0	450
Total	0	353	0	0	100	0	0	453

RESPONSIBLE AGENCY: **FDOT**

Item Segment **TOTAL ALL Years ALL Phases:** **\$453**

Item Number: **249796**

Item **TOTAL ALL Years ALL Phases ALL Segments:** **\$15,224**

TPO Project No: **DT2499431**
LRTP Ref: 5-5
County: MIAMI-DADE
Roadway ID:
Lanes Exist:
Lanes Improved:
Lanes Added:
Project Length:
District: 6

Project Description: **MIAMI-DADE COUNTYWIDE CONTAMINATION ASSESSMENT & REMEDIATION**

Type of Work: **ENVIRONMENTAL TEST/MITIGATE**

SIS or Non-SIS: **No**

Extra Description:

PHASE :

PRELIMINARY ENGINEERING

ENVIRONMENTAL

Proposed Funding (in \$000s)								
Funding Source	<2019	2018 - 2019	2019 - 2020	2020 - 2021	2021 - 2022	2022 - 2023	>2023	All Years
	3,077	0	0	0	0	0	0	3,077
Total	3,077	0	0	0	0	0	0	3,077
	865	0	0	0	0	0	0	865
	124	0	0	0	0	0	0	124
Total	989	0	0	0	0	0	0	989

MIAMI-DADE TRANSPORTATION PLANNING ORGANIZATION
TRANSPORTATION IMPROVEMENT PROGRAM
PRIMARY STATE HIGHWAYS AND INTERMODAL



HIGHWAYS

TPO Project No: **DT2499431**
LRTP Ref: 5-5
County: MIAMI-DADE
Roadway ID:
Lanes Exist:
Lanes Improved:
Lanes Added:
Project Length:
District: 6

Project Description: **MIAMI-DADE COUNTYWIDE
CONTAMINATION ASSESSMENT &
REMEDATION**

Type of Work: **ENVIRONMENTAL TEST/MITIGATE**

SIS or Non-SIS: **No**

Extra Description:

PHASE :

Proposed Funding (in \$000s)								
Funding Source	<2019	2018 - 2019	2019 - 2020	2020 - 2021	2021 - 2022	2022 - 2023	>2023	All Years
	363	0	0	0	0	0	0	363
PROJECT DEVELOPMENT AND ENVIRONMENTAL Total	363	0	0	0	0	0	0	363

RESPONSIBLE AGENCY: **FDOT**

Item Segment TOTAL ALL Years ALL Phases: **\$4,429**

Item Number: **249943**

Item TOTAL ALL Years ALL Phases ALL Segments: **\$13,277**

TPO Project No: **DT2499432**
LRTP Ref: 5-5
County: MIAMI-DADE
Roadway ID:
Lanes Exist:
Lanes Improved:
Lanes Added:
Project Length:
District: 6

Project Description: **DISTRICTWIDE CONTAMINATION
ASSESSMENT & REMEDIATION
CONSULTANT**

Type of Work: **ENVIRONMENTAL TEST/MITIGATE**

SIS or Non-SIS: **No**

Extra Description:

PHASE :

Proposed Funding (in \$000s)								
Funding Source	<2019	2018 - 2019	2019 - 2020	2020 - 2021	2021 - 2022	2022 - 2023	>2023	All Years
	104	0	0	0	0	0	0	104
PRELIMINARY ENGINEERING Total	104	0	0	0	0	0	0	104

RESPONSIBLE AGENCY: **FDOT**

Item Segment TOTAL ALL Years ALL Phases: **\$104**

Item Number: **249943**

Item TOTAL ALL Years ALL Phases ALL Segments: **\$13,277**

MIAMI-DADE TRANSPORTATION PLANNING ORGANIZATION
TRANSPORTATION IMPROVEMENT PROGRAM
PRIMARY STATE HIGHWAYS AND INTERMODAL



HIGHWAYS

TPO Project No: **DT2499433**
LRTP Ref: 5-5
County: MIAMI-DADE
Roadway ID:
Lanes Exist:
Lanes Improved:
Lanes Added:
Project Length:
District: 6

Project Description: **MIAMI-DADE COUNTYWIDE
CONTAMINATION ASSESSMENT &
REMEDATION**

Type of Work: **ENVIRONMENTAL TEST/MITIGATE**

SIS or Non-SIS: **No**

Extra Description:

		Proposed Funding (in \$000s)							
PHASE :	Funding Source	<2019	2018 - 2019	2019 - 2020	2020 - 2021	2021 - 2022	2022 - 2023	>2023	All Years
	DDR	3,274	800	800	800	800	800	0	7,274
	DS	785	0	0	0	0	0	0	785
PRELIMINARY ENGINEERING	Total	4,059	800	800	800	800	800	0	8,059
	DS	217	0	0	0	0	0	0	217
ENVIRONMENTAL	Total	217	0	0	0	0	0	0	217
	DIH	218	50	50	50	50	50	0	468
PROJECT DEVELOPMENT AND ENVIRONMENTAL	Total	218	50	50	50	50	50	0	468

RESPONSIBLE AGENCY: FDOT

Item Segment TOTAL ALL Years ALL Phases: **\$8,744**

Item Number: **249943**

Item TOTAL ALL Years ALL Phases ALL Segments: **\$13,277**

MIAMI-DADE TRANSPORTATION PLANNING ORGANIZATION
TRANSPORTATION IMPROVEMENT PROGRAM
PRIMARY STATE HIGHWAYS AND INTERMODAL



HIGHWAYS

TPO Project No: **DT2500842**
LRTP Ref: 5-5
County: DIST/ST-WIDE
Roadway ID:
Lanes Exist:
Lanes Improved:
Lanes Added:
Project Length:
District: 6

Project Description: **TRANSPORTATION SYSTEMS
MANAGEMENT AND OPERATIONS
CONSULTANT**

Type of Work: **CORRIDOR/SUBAREA PLANNING** SIS or Non-SIS: **No**

Extra Description:

PHASE :

		Proposed Funding (in \$000s)							
PHASE :	Funding Source	<2019	2018 - 2019	2019 - 2020	2020 - 2021	2021 - 2022	2022 - 2023	>2023	All Years
		2,318	0	0	0	0	0	0	2,318
PRELIMINARY ENGINEERING	Total	2,318	0	0	0	0	0	0	2,318

RESPONSIBLE AGENCY: **FDOT**

Item Segment TOTAL ALL Years ALL Phases: **\$2,318**

Item Number: 250084 Item TOTAL ALL Years ALL Phases ALL Segments: **\$10,284**

TPO Project No: **DT2500843**
LRTP Ref: 5-5
County: DIST/ST-WIDE
Roadway ID:
Lanes Exist:
Lanes Improved:
Lanes Added:
Project Length:
District: 6

Project Description: **TRANSPORTATION SYSTEMS
MANAGEMENT AND OPERATIONS
CONSULTANT**

Type of Work: **CORRIDOR/SUBAREA PLANNING** SIS or Non-SIS: **No**

Extra Description:

PHASE :

		Proposed Funding (in \$000s)							
PHASE :	Funding Source	<2019	2018 - 2019	2019 - 2020	2020 - 2021	2021 - 2022	2022 - 2023	>2023	All Years
	DIH	138	1	0	0	0	0	0	139
	DS	2,827	1,000	1,000	0	0	0	0	4,827
PRELIMINARY ENGINEERING	Total	2,965	1,001	1,000	0	0	0	0	4,966

RESPONSIBLE AGENCY: **FDOT**

Item Segment TOTAL ALL Years ALL Phases: **\$4,966**

Item Number: 250084 Item TOTAL ALL Years ALL Phases ALL Segments: **\$10,284**

MIAMI-DADE TRANSPORTATION PLANNING ORGANIZATION
TRANSPORTATION IMPROVEMENT PROGRAM
PRIMARY STATE HIGHWAYS AND INTERMODAL



HIGHWAYS

TPO Project No: **DT2500844**
LRTP Ref: 5-5
County: DIST/ST-WIDE
Roadway ID:
Lanes Exist:
Lanes Improved:
Lanes Added:
Project Length:
District: 6

Project Description: **TRANSPORTATION SYSTEMS
MANAGEMENT AND OPERATIONS
CONSULTANT**

Type of Work: **CORRIDOR/SUBAREA PLANNING** SIS or Non-SIS: **No**

Extra Description:

PHASE :

		Proposed Funding (in \$000s)							
	Funding Source	<2019	2018 - 2019	2019 - 2020	2020 - 2021	2021 - 2022	2022 - 2023	>2023	All Years
	DS	0	0	500	500	1,000	1,000	0	3,000
PRELIMINARY ENGINEERING	Total	0	0	500	500	1,000	1,000	0	3,000

RESPONSIBLE AGENCY: **FDOT**

Item Segment **TOTAL ALL Years ALL Phases:** **\$3,000**

Item Number: 250084 Item **TOTAL ALL Years ALL Phases ALL Segments:** **\$10,284**

TPO Project No: **DT2500932**
LRTP Ref: 5-5
County: DIST/ST-WIDE
Roadway ID:
Lanes Exist:
Lanes Improved:
Lanes Added:
Project Length:
District: 6

Project Description: **DISTRICTWIDE TRAFFIC OPERATIONS -
STUDIES CONSULTANT**

Type of Work: **TRANSPORTATION STATISTICS** SIS or Non-SIS: **No**

Extra Description:

PHASE :

		Proposed Funding (in \$000s)							
	Funding Source	<2019	2018 - 2019	2019 - 2020	2020 - 2021	2021 - 2022	2022 - 2023	>2023	All Years
		635	0	0	0	0	0	0	635
PRELIMINARY ENGINEERING	Total	635	0	0	0	0	0	0	635

RESPONSIBLE AGENCY: **FDOT**

Item Segment **TOTAL ALL Years ALL Phases:** **\$635**

Item Number: 250093 Item **TOTAL ALL Years ALL Phases ALL Segments:** **\$2,436**

MIAMI-DADE TRANSPORTATION PLANNING ORGANIZATION
TRANSPORTATION IMPROVEMENT PROGRAM
PRIMARY STATE HIGHWAYS AND INTERMODAL



HIGHWAYS

TPO Project No: **DT2500933**
LRTP Ref: 5-5
County: DIST/ST-WIDE
Roadway ID:
Lanes Exist:
Lanes Improved:
Lanes Added:
Project Length:
District: 6

Project Description: **DISTRICTWIDE TRAFFIC OPERATIONS - STUDIES CONSULTANT**

Type of Work: **CORRIDOR/SUBAREA PLANNING** SIS or Non-SIS: **No**

Extra Description:

PHASE :

		Proposed Funding (in \$000s)							
	Funding Source	<2019	2018 - 2019	2019 - 2020	2020 - 2021	2021 - 2022	2022 - 2023	>2023	All Years
	DIH	63	3	0	0	0	0	0	66
	DS	1,285	0	0	0	0	0	0	1,285
PRELIMINARY ENGINEERING	Total	1,348	3	0	0	0	0	0	1,351

RESPONSIBLE AGENCY: **FDOT**

Item Segment TOTAL ALL Years ALL Phases: **\$1,351**

Item Number: 250093 Item TOTAL ALL Years ALL Phases ALL Segments: **\$2,436**

TPO Project No: **DT2500934**
LRTP Ref: 5-5
County: DIST/ST-WIDE
Roadway ID:
Lanes Exist:
Lanes Improved:
Lanes Added:
Project Length:
District: 6

Project Description: **DISTRICTWIDE TRAFFIC OPERATIONS - STUDIES CONSULTANT**

Type of Work: **CORRIDOR/SUBAREA PLANNING** SIS or Non-SIS: **No**

Extra Description:

PHASE :

		Proposed Funding (in \$000s)							
	Funding Source	<2019	2018 - 2019	2019 - 2020	2020 - 2021	2021 - 2022	2022 - 2023	>2023	All Years
	DS	0	50	300	0	100	0	0	450
PRELIMINARY ENGINEERING	Total	0	50	300	0	100	0	0	450

RESPONSIBLE AGENCY: **FDOT**

Item Segment TOTAL ALL Years ALL Phases: **\$450**

Item Number: 250093 Item TOTAL ALL Years ALL Phases ALL Segments: **\$2,436**

MIAMI-DADE TRANSPORTATION PLANNING ORGANIZATION
TRANSPORTATION IMPROVEMENT PROGRAM
PRIMARY STATE HIGHWAYS AND INTERMODAL



HIGHWAYS

TPO Project No: **DT2506331**
LRTP Ref: 5-5
County: DIST/ST-WIDE
Roadway ID:
Lanes Exist:
Lanes Improved:
Lanes Added:
Project Length:
District: 6

Project Description: **DISTRICTWIDE CONSTRUCTABILITY
REVIEW CONSULTANT**

Type of Work: **PRELIMINARY ENGINEERING**

SIS or Non-SIS: **No**

Extra Description:

		Proposed Funding (in \$000s)							
PHASE :	Funding Source	<2019	2018 - 2019	2019 - 2020	2020 - 2021	2021 - 2022	2022 - 2023	>2023	All Years
		5,014	0	0	0	0	0	0	5,014
PRELIMINARY ENGINEERING	Total	5,014	0	0	0	0	0	0	5,014

RESPONSIBLE AGENCY: **FDOT**

Item Segment **TOTAL ALL Years ALL Phases:** **\$5,014**

Item Number: 250633 Item **TOTAL ALL Years ALL Phases ALL Segments:** **\$8,623**

TPO Project No: **DT2506332**
LRTP Ref: 5-5
County: DIST/ST-WIDE
Roadway ID:
Lanes Exist:
Lanes Improved:
Lanes Added:
Project Length:
District: 6

Project Description: **DISTRICTWIDE CONSTRUCTABILITY
REVIEW CONSULTANT**

Type of Work: **PRELIMINARY ENGINEERING**

SIS or Non-SIS: **No**

Extra Description:

		Proposed Funding (in \$000s)							
PHASE :	Funding Source	<2019	2018 - 2019	2019 - 2020	2020 - 2021	2021 - 2022	2022 - 2023	>2023	All Years
	DS	1,085	300	0	0	0	0	0	1,385
PRELIMINARY ENGINEERING	Total	1,085	300	0	0	0	0	0	1,385

RESPONSIBLE AGENCY: **FDOT**

Item Segment **TOTAL ALL Years ALL Phases:** **\$1,385**

Item Number: 250633 Item **TOTAL ALL Years ALL Phases ALL Segments:** **\$8,623**

MIAMI-DADE TRANSPORTATION PLANNING ORGANIZATION
TRANSPORTATION IMPROVEMENT PROGRAM
PRIMARY STATE HIGHWAYS AND INTERMODAL



HIGHWAYS

TPO Project No: **DT2506333**
LRTP Ref: 5-5
County: DIST/ST-WIDE
Roadway ID:
Lanes Exist:
Lanes Improved:
Lanes Added:
Project Length:
District: 6

Project Description: **DISTRICTWIDE CONSTRUCTABILITY REVIEW CONSULTANT**

Type of Work: **PRELIMINARY ENGINEERING**

SIS or Non-SIS: **No**

Extra Description:

		Proposed Funding (in \$000s)							
PHASE :	Funding Source	<2019	2018 - 2019	2019 - 2020	2020 - 2021	2021 - 2022	2022 - 2023	>2023	All Years
	DS	524	150	150	50	0	100	0	974
PRELIMINARY ENGINEERING	Total	524	150	150	50	0	100	0	974
	DS	50	0	0	0	0	0	0	50
CONSTRUCTION	Total	50	0	0	0	0	0	0	50

RESPONSIBLE AGENCY: **FDOT**

Item Segment TOTAL ALL Years ALL Phases: **\$1,024**

Item Number: 250633

Item TOTAL ALL Years ALL Phases ALL Segments: **\$8,623**

TPO Project No: **DT2506334**
LRTP Ref: 5-5
County: DIST/ST-WIDE
Roadway ID:
Lanes Exist:
Lanes Improved:
Lanes Added:
Project Length:
District: 6

Project Description: **DISTRICTWIDE CONSTRUCTABILITY REVIEW CONSULTANT**

Type of Work: **PRELIMINARY ENGINEERING**

SIS or Non-SIS: **No**

Extra Description:

		Proposed Funding (in \$000s)							
PHASE :	Funding Source	<2019	2018 - 2019	2019 - 2020	2020 - 2021	2021 - 2022	2022 - 2023	>2023	All Years
	DS	0	0	300	300	300	300	0	1,200
PRELIMINARY ENGINEERING	Total	0	0	300	300	300	300	0	1,200

RESPONSIBLE AGENCY: **FDOT**

Item Segment TOTAL ALL Years ALL Phases: **\$1,200**

Item Number: 250633

Item TOTAL ALL Years ALL Phases ALL Segments: **\$8,623**

MIAMI-DADE TRANSPORTATION PLANNING ORGANIZATION
TRANSPORTATION IMPROVEMENT PROGRAM
PRIMARY STATE HIGHWAYS AND INTERMODAL



HIGHWAYS

TPO Project No: **DT2506351**
LRTP Ref: 5-5
County: DIST/ST-WIDE
Roadway ID:
Lanes Exist:
Lanes Improved:
Lanes Added:
Project Length:
District: 6

Project Description: **DISTRICTWIDE CULTURAL RESOURCE ASSESSMENT CONSULTANT**

Type of Work: **ENVIRONMENTAL TEST/MITIGATE** SIS or Non-SIS: **No**

Extra Description:

PHASE :

Proposed Funding (in \$000s)								
Funding Source	<2019	2018 - 2019	2019 - 2020	2020 - 2021	2021 - 2022	2022 - 2023	>2023	All Years
	3,456	0	0	0	0	0	0	3,456
PROJECT DEVELOPMENT AND ENVIRONMENTAL Total	3,456	0	0	0	0	0	0	3,456

RESPONSIBLE AGENCY: FDOT

Item Segment TOTAL ALL Years ALL Phases: **\$3,456**

Item Number: 250635 Item TOTAL ALL Years ALL Phases ALL Segments: **\$8,217**

TPO Project No: **DT2506352**
LRTP Ref: 5-5
County: DIST/ST-WIDE
Roadway ID:
Lanes Exist:
Lanes Improved:
Lanes Added:
Project Length:
District: 6

Project Description: **D/W CULTURAL RESOURCE MANAGEMENT PLAN**

Type of Work: **ENVIRONMENTAL TEST/MITIGATE** SIS or Non-SIS: **No**

Extra Description:

PHASE :

Proposed Funding (in \$000s)								
Funding Source	<2019	2018 - 2019	2019 - 2020	2020 - 2021	2021 - 2022	2022 - 2023	>2023	All Years
	107	0	0	0	0	0	0	107
PROJECT DEVELOPMENT AND ENVIRONMENTAL Total	107	0	0	0	0	0	0	107

RESPONSIBLE AGENCY: FDOT

Item Segment TOTAL ALL Years ALL Phases: **\$107**

Item Number: 250635 Item TOTAL ALL Years ALL Phases ALL Segments: **\$8,217**

MIAMI-DADE TRANSPORTATION PLANNING ORGANIZATION
TRANSPORTATION IMPROVEMENT PROGRAM
PRIMARY STATE HIGHWAYS AND INTERMODAL



HIGHWAYS

TPO Project No: **DT2506353**
LRTP Ref: 5-5
County: DIST/ST-WIDE
Roadway ID:
Lanes Exist:
Lanes Improved:
Lanes Added:
Project Length:
District: 6

Project Description: **D/W CULTURAL RESOURCE ASSESSMENT CONSULTANT**

Type of Work: **ENVIRONMENTAL TEST/MITIGATE** SIS or Non-SIS: **No**

Extra Description:

PHASE :

Proposed Funding (in \$000s)								
Funding Source	<2019	2018 - 2019	2019 - 2020	2020 - 2021	2021 - 2022	2022 - 2023	>2023	All Years
DIH	16	30	30	30	30	30	0	166
DS	1,288	600	600	700	700	600	0	4,488
Total	1,304	630	630	730	730	630	0	4,654

PROJECT DEVELOPMENT AND ENVIRONMENTAL

RESPONSIBLE AGENCY: **FDOT**

Item Segment TOTAL ALL Years ALL Phases: **\$4,654**

Item Number: 250635 Item TOTAL ALL Years ALL Phases ALL Segments: **\$8,217**

TPO Project No: **DT2506471**
LRTP Ref: 5-5
County: DIST/ST-WIDE
Roadway ID:
Lanes Exist:
Lanes Improved:
Lanes Added:
Project Length:
District: 6

Project Description: **DISTRICTWIDE REPAIR/REHAB PLANS PREPARATION**

Type of Work: **BRIDGE-REPAIR/REHABILITATION** SIS or Non-SIS: **No**

Extra Description:

PHASE :

Proposed Funding (in \$000s)								
Funding Source	<2019	2018 - 2019	2019 - 2020	2020 - 2021	2021 - 2022	2022 - 2023	>2023	All Years
	543	0	0	0	0	0	0	543
Total	543	0	0	0	0	0	0	543

PRELIMINARY ENGINEERING

RESPONSIBLE AGENCY: **FDOT**

Item Segment TOTAL ALL Years ALL Phases: **\$543**

Item Number: 250647 Item TOTAL ALL Years ALL Phases ALL Segments: **\$2,101**

MIAMI-DADE TRANSPORTATION PLANNING ORGANIZATION
TRANSPORTATION IMPROVEMENT PROGRAM
PRIMARY STATE HIGHWAYS AND INTERMODAL



HIGHWAYS

TPO Project No: **DT2506472**
LRTP Ref: 5-5
County: DIST/ST-WIDE
Roadway ID:
Lanes Exist:
Lanes Improved:
Lanes Added:
Project Length:
District: 6

Project Description: **DISTRICTWIDE REPAIR/REHAB PLANS PREPARATION**

Type of Work: **BRIDGE-REPAIR/REHABILITATION** SIS or Non-SIS: **No**

Extra Description:

		Proposed Funding (in \$000s)							
PHASE :	Funding Source	<2019	2018 - 2019	2019 - 2020	2020 - 2021	2021 - 2022	2022 - 2023	>2023	All Years
	BRRP	1,080	0	0	300	0	0	0	1,380
	DS	99	0	0	0	0	0	0	99
PRELIMINARY ENGINEERING	Total	1,179	0	0	300	0	0	0	1,479
	DS	79	0	0	0	0	0	0	79
CONSTRUCTION	Total	79	0	0	0	0	0	0	79

RESPONSIBLE AGENCY: **FDOT**

Item Segment TOTAL ALL Years ALL Phases: **\$1,558**

Item Number: 250647 Item TOTAL ALL Years ALL Phases ALL Segments: **\$2,101**

TPO Project No: **DT2506501**
LRTP Ref: 5-5
County: DIST/ST-WIDE
Roadway ID:
Lanes Exist:
Lanes Improved:
Lanes Added:
Project Length:
District: 6

Project Description: **DISTRICTWIDE TRAFFIC OPERATIONS - OPERATIONAL STUDIES CONSULTANT**

Type of Work: **TRAFFIC ENGINEERING STUDY** SIS or Non-SIS: **No**

Extra Description:

		Proposed Funding (in \$000s)							
PHASE :	Funding Source	<2019	2018 - 2019	2019 - 2020	2020 - 2021	2021 - 2022	2022 - 2023	>2023	All Years
		2,295	0	0	0	0	0	0	2,295
PRELIMINARY ENGINEERING	Total	2,295	0	0	0	0	0	0	2,295

RESPONSIBLE AGENCY: **FDOT**

Item Segment TOTAL ALL Years ALL Phases: **\$2,295**

Item Number: 250650 Item TOTAL ALL Years ALL Phases ALL Segments: **\$6,114**

MIAMI-DADE TRANSPORTATION PLANNING ORGANIZATION
TRANSPORTATION IMPROVEMENT PROGRAM
PRIMARY STATE HIGHWAYS AND INTERMODAL



HIGHWAYS

TPO Project No: **DT2506502**
LRTP Ref: 5-5
County: DIST/ST-WIDE
Roadway ID:
Lanes Exist:
Lanes Improved:
Lanes Added:
Project Length:
District: 6

Project Description: **DISTRICTWIDE TRAFFIC OPERATIONS - OPERATIONAL STUDIES CONSULTANT**

Type of Work: **TRAFFIC ENGINEERING STUDY** SIS or Non-SIS: **No**

Extra Description:

PHASE :

		Proposed Funding (in \$000s)							
PHASE :	Funding Source	<2019	2018 - 2019	2019 - 2020	2020 - 2021	2021 - 2022	2022 - 2023	>2023	All Years
		315	0	0	0	0	0	0	315
PRELIMINARY ENGINEERING	Total	315	0	0	0	0	0	0	315

RESPONSIBLE AGENCY: **FDOT**

Item Segment **TOTAL ALL Years ALL Phases:** **\$315**

Item Number: 250650 Item **TOTAL ALL Years ALL Phases ALL Segments:** **\$6,114**

TPO Project No: **DT2506503**
LRTP Ref: 5-5
County: DIST/ST-WIDE
Roadway ID:
Lanes Exist:
Lanes Improved:
Lanes Added:
Project Length:
District: 6

Project Description: **DISTRICTWIDE TRAFFIC OPERATIONS - SAFETY STUDIES CONSULTANT**

Type of Work: **TRAFFIC ENGINEERING STUDY** SIS or Non-SIS: **No**

Extra Description:

PHASE :

		Proposed Funding (in \$000s)							
PHASE :	Funding Source	<2019	2018 - 2019	2019 - 2020	2020 - 2021	2021 - 2022	2022 - 2023	>2023	All Years
		1,392	0	0	0	0	0	0	1,392
PRELIMINARY ENGINEERING	Total	1,392	0	0	0	0	0	0	1,392

RESPONSIBLE AGENCY: **FDOT**

Item Segment **TOTAL ALL Years ALL Phases:** **\$1,392**

Item Number: 250650 Item **TOTAL ALL Years ALL Phases ALL Segments:** **\$6,114**

MIAMI-DADE TRANSPORTATION PLANNING ORGANIZATION
TRANSPORTATION IMPROVEMENT PROGRAM
PRIMARY STATE HIGHWAYS AND INTERMODAL



HIGHWAYS

TPO Project No: **DT2506504**
LRTP Ref: 5-5
County: DIST/ST-WIDE
Roadway ID:
Lanes Exist:
Lanes Improved:
Lanes Added:
Project Length:
District: 6

Project Description: **DISTRICTWIDE TRAFFIC OPERATIONS - SAFETY STUDIES CONSULTANT**

Type of Work: **TRAFFIC ENGINEERING STUDY** SIS or Non-SIS: **No**

Extra Description:

PHASE :

Proposed Funding (in \$000s)								
Funding Source	<2019	2018 - 2019	2019 - 2020	2020 - 2021	2021 - 2022	2022 - 2023	>2023	All Years
DIH	9	3	0	0	0	0	0	12
DS	500	350	325	325	0	0	0	1,500
PRELIMINARY ENGINEERING Total	509	353	325	325	0	0	0	1,512

RESPONSIBLE AGENCY: **FDOT**

Item Segment TOTAL ALL Years ALL Phases: **\$1,512**

Item Number: 250650 Item TOTAL ALL Years ALL Phases ALL Segments: **\$6,114**

TPO Project No: **DT2506505**
LRTP Ref: 5-5
County: DIST/ST-WIDE
Roadway ID:
Lanes Exist:
Lanes Improved:
Lanes Added:
Project Length:
District: 6

Project Description: **DISTRICTWIDE TRAFFIC OPERATIONS - SAFETY STUDIES CONSULTANT**

Type of Work: **TRAFFIC ENGINEERING STUDY** SIS or Non-SIS: **No**

Extra Description:

PHASE :

Proposed Funding (in \$000s)								
Funding Source	<2019	2018 - 2019	2019 - 2020	2020 - 2021	2021 - 2022	2022 - 2023	>2023	All Years
DS	0	0	0	200	200	200	0	600
PRELIMINARY ENGINEERING Total	0	0	0	200	200	200	0	600

RESPONSIBLE AGENCY: **FDOT**

Item Segment TOTAL ALL Years ALL Phases: **\$600**

Item Number: 250650 Item TOTAL ALL Years ALL Phases ALL Segments: **\$6,114**

MIAMI-DADE TRANSPORTATION PLANNING ORGANIZATION
TRANSPORTATION IMPROVEMENT PROGRAM
PRIMARY STATE HIGHWAYS AND INTERMODAL



HIGHWAYS

TPO Project No: **DT2506541**
LRTP Ref: 5-5
County: DIST/ST-WIDE
Roadway ID:
Lanes Exist:
Lanes Improved:
Lanes Added:
Project Length:
District: 6

Project Description:

DISTRICTWIDE COMMUNITY SAFETY

Type of Work:

SAFETY PROJECT

SIS or Non-SIS: **No**

Extra Description:

PHASE :

PRELIMINARY ENGINEERING

Funding Source	Proposed Funding (in \$000s)							
	<2019	2018 - 2019	2019 - 2020	2020 - 2021	2021 - 2022	2022 - 2023	>2023	All Years
DIH	75	0	0	0	0	0	0	75
NHTS	560	30	30	30	30	30	0	710
NHTS	560	30	30	30	30	0	30	710
SS	64	0	0	0	0	0	0	64
SS	64	0	0	0	0	0	0	64
Total	1,323	60	60	60	60	30	30	1,623

RESPONSIBLE AGENCY: **FDOT**

Item Segment **TOTAL ALL Years ALL Phases:** **\$1,623**

Item Number: **250654**

Item **TOTAL ALL Years ALL Phases ALL Segments:** **\$1,623**

TPO Project No: **DT2506621**
LRTP Ref: 5-5
County: DIST/ST-WIDE
Roadway ID:
Lanes Exist:
Lanes Improved:
Lanes Added:
Project Length:
District: 6

Project Description:

**DISTRICTWIDE TRAFFIC OPERATIONS -
SAFETY CONSULTANT STUDIES**

Type of Work:

TRAFFIC ENGINEERING STUDY

SIS or Non-SIS: **No**

Extra Description:

PHASE :

Funding Source	Proposed Funding (in \$000s)							
	<2019	2018 - 2019	2019 - 2020	2020 - 2021	2021 - 2022	2022 - 2023	>2023	All Years
	51	0	0	0	0	0	0	51
	325	0	0	0	0	0	0	325

MIAMI-DADE TRANSPORTATION PLANNING ORGANIZATION
TRANSPORTATION IMPROVEMENT PROGRAM
PRIMARY STATE HIGHWAYS AND INTERMODAL



HIGHWAYS

TPO Project No: **DT2506621**
LRTP Ref: 5-5
County: DIST/ST-WIDE
Roadway ID:
Lanes Exist:
Lanes Improved:
Lanes Added:
Project Length:
District: 6

Project Description: **DISTRICTWIDE TRAFFIC OPERATIONS -
SAFETY CONSULTANT STUDIES**

Type of Work: **TRAFFIC ENGINEERING STUDY** SIS or Non-SIS: **No**

Extra Description:

PHASE :

		Proposed Funding (in \$000s)							
PHASE :	Funding Source	<2019	2018 - 2019	2019 - 2020	2020 - 2021	2021 - 2022	2022 - 2023	>2023	All Years
		276	0	0	0	0	0	0	276
PRELIMINARY ENGINEERING	Total	652	0	0	0	0	0	0	652

RESPONSIBLE AGENCY: **FDOT**

Item Segment TOTAL ALL Years ALL Phases: **\$652**

Item Number: 250662 Item TOTAL ALL Years ALL Phases ALL Segments: **\$6,490**

TPO Project No: **DT2506622**
LRTP Ref: 5-5
County: DIST/ST-WIDE
Roadway ID:
Lanes Exist:
Lanes Improved:
Lanes Added:
Project Length:
District: 6

Project Description: **DISTRICTWIDE TRAFFIC OPERATIONS -
SAFETY CONSULTANT STUDIES**

Type of Work: **TRAFFIC ENGINEERING STUDY** SIS or Non-SIS: **No**

Extra Description:

PHASE :

		Proposed Funding (in \$000s)							
PHASE :	Funding Source	<2019	2018 - 2019	2019 - 2020	2020 - 2021	2021 - 2022	2022 - 2023	>2023	All Years
		1,771	0	0	0	0	0	0	1,771
PRELIMINARY ENGINEERING	Total	1,771	0	0	0	0	0	0	1,771

RESPONSIBLE AGENCY: **FDOT**

Item Segment TOTAL ALL Years ALL Phases: **\$1,771**

Item Number: 250662 Item TOTAL ALL Years ALL Phases ALL Segments: **\$6,490**

MIAMI-DADE TRANSPORTATION PLANNING ORGANIZATION
TRANSPORTATION IMPROVEMENT PROGRAM
PRIMARY STATE HIGHWAYS AND INTERMODAL



HIGHWAYS

TPO Project No: **DT2506623**
LRTP Ref: 5-5
County: DIST/ST-WIDE
Roadway ID:
Lanes Exist:
Lanes Improved:
Lanes Added:
Project Length:
District: 6

Project Description: **DISTRICTWIDE TRAFFIC OPERATIONS - SAFETY STUDIES CONSULTANT**

Type of Work: **TRAFFIC ENGINEERING STUDY** SIS or Non-SIS: **No**

Extra Description:

		Proposed Funding (in \$000s)							
PHASE :	Funding Source	<2019	2018 - 2019	2019 - 2020	2020 - 2021	2021 - 2022	2022 - 2023	>2023	All Years
		1,520	0	0	0	0	0	0	1,520
PRELIMINARY ENGINEERING	Total	1,520	0	0	0	0	0	0	1,520

RESPONSIBLE AGENCY: **FDOT**

Item Segment **TOTAL ALL Years ALL Phases:** **\$1,520**

Item Number: **250662** Item **TOTAL ALL Years ALL Phases ALL Segments:** **\$6,490**

TPO Project No: **DT2506624**
LRTP Ref: 5-5
County: DIST/ST-WIDE
Roadway ID:
Lanes Exist:
Lanes Improved:
Lanes Added:
Project Length:
District: 6

Project Description: **DISTRICTWIDE TRAFFIC OPERATIONS - SAFETY STUDIES CONSULTANT**

Type of Work: **TRAFFIC ENGINEERING STUDY** SIS or Non-SIS: **No**

Extra Description:

		Proposed Funding (in \$000s)							
PHASE :	Funding Source	<2019	2018 - 2019	2019 - 2020	2020 - 2021	2021 - 2022	2022 - 2023	>2023	All Years
	DIH	145	4	0	0	0	0	0	149
	DS	848	350	300	0	0	0	0	1,498
PRELIMINARY ENGINEERING	Total	993	354	300	0	0	0	0	1,647

RESPONSIBLE AGENCY: **FDOT**

Item Segment **TOTAL ALL Years ALL Phases:** **\$1,647**

Item Number: **250662** Item **TOTAL ALL Years ALL Phases ALL Segments:** **\$6,490**

MIAMI-DADE TRANSPORTATION PLANNING ORGANIZATION
TRANSPORTATION IMPROVEMENT PROGRAM
PRIMARY STATE HIGHWAYS AND INTERMODAL



HIGHWAYS

TPO Project No: **DT2506625**
LRTP Ref: 5-5
County: DIST/ST-WIDE
Roadway ID:
Lanes Exist:
Lanes Improved:
Lanes Added:
Project Length:
District: 6

Project Description: **DISTRICTWIDE TRAFFIC OPERATIONS - SAFETY STUDIES CONSULTANT**

Type of Work: **TRAFFIC ENGINEERING STUDY** SIS or Non-SIS: **No**

Extra Description:

PHASE :

		Proposed Funding (in \$000s)							
	Funding Source	<2019	2018 - 2019	2019 - 2020	2020 - 2021	2021 - 2022	2022 - 2023	>2023	All Years
	DS	0	0	300	200	200	200	0	900
PRELIMINARY ENGINEERING	Total	0	0	300	200	200	200	0	900

RESPONSIBLE AGENCY: **FDOT**

Item Segment **TOTAL ALL Years ALL Phases:** **\$900**

Item Number: **250662** Item **TOTAL ALL Years ALL Phases ALL Segments:** **\$6,490**

TPO Project No: **DT2506681**
LRTP Ref: 5-5
County: DIST/ST-WIDE
Roadway ID:
Lanes Exist:
Lanes Improved:
Lanes Added:
Project Length:
District: 6

Project Description: **DISTRICTWIDE MITIGATION SITE MAINTENANCE**

Type of Work: **ENVIRONMENTAL TEST/MITIGATE** SIS or Non-SIS: **No**

Extra Description:

PHASE :

		Proposed Funding (in \$000s)							
	Funding Source	<2019	2018 - 2019	2019 - 2020	2020 - 2021	2021 - 2022	2022 - 2023	>2023	All Years
		5,260	0	0	0	0	0	0	5,260
PROJECT DEVELOPMENT AND ENVIRONMENTAL	Total	5,260	0	0	0	0	0	0	5,260

RESPONSIBLE AGENCY: **FDOT**

Item Segment **TOTAL ALL Years ALL Phases:** **\$5,260**

Item Number: **250668** Item **TOTAL ALL Years ALL Phases ALL Segments:** **\$7,975**

MIAMI-DADE TRANSPORTATION PLANNING ORGANIZATION
TRANSPORTATION IMPROVEMENT PROGRAM
PRIMARY STATE HIGHWAYS AND INTERMODAL



HIGHWAYS

TPO Project No: **DT2506682**
LRTP Ref: 5-5
County: DIST/ST-WIDE
Roadway ID:
Lanes Exist:
Lanes Improved:
Lanes Added:
Project Length:
District: 6

Project Description: **DISTRICTWIDE MITIGATION SITE MAINTENANCE**

Type of Work: **ENVIRONMENTAL TEST/MITIGATE** SIS or Non-SIS: **No**

Extra Description:

PHASE :

Proposed Funding (in \$000s)								
Funding Source	<2019	2018 - 2019	2019 - 2020	2020 - 2021	2021 - 2022	2022 - 2023	>2023	All Years
DIH	190	25	50	25	50	25	0	365
DS	1,100	200	200	200	250	400	0	2,350
Total	1,290	225	250	225	300	425	0	2,715

PROJECT DEVELOPMENT AND ENVIRONMENTAL

RESPONSIBLE AGENCY: **FDOT**

Item Segment TOTAL ALL Years ALL Phases: **\$2,715**

Item Number: 250668 Item TOTAL ALL Years ALL Phases ALL Segments: **\$7,975**

TPO Project No: **DT2506761**
LRTP Ref: 5-5
County: DIST/ST-WIDE
Roadway ID:
Lanes Exist:
Lanes Improved:
Lanes Added:
Project Length:
District: 6

Project Description: **DISTRICTWIDE CONSTRUCTION ENGINEERING INSPECTION CONSULTANT SURVEYS**

Type of Work: **SPECIAL SURVEYS** SIS or Non-SIS: **No**

Extra Description:

PHASE :

Proposed Funding (in \$000s)								
Funding Source	<2019	2018 - 2019	2019 - 2020	2020 - 2021	2021 - 2022	2022 - 2023	>2023	All Years
	1,937	0	0	0	0	0	0	1,937
CONSTRUCTION	1,937	0	0	0	0	0	0	1,937

RESPONSIBLE AGENCY: **FDOT**

Item Segment TOTAL ALL Years ALL Phases: **\$1,937**

Item Number: 250676 Item TOTAL ALL Years ALL Phases ALL Segments: **\$2,340**

MIAMI-DADE TRANSPORTATION PLANNING ORGANIZATION
TRANSPORTATION IMPROVEMENT PROGRAM
PRIMARY STATE HIGHWAYS AND INTERMODAL



HIGHWAYS

TPO Project No: **DT2506762**
LRTP Ref: 5-5
County: DIST/ST-WIDE
Roadway ID:
Lanes Exist:
Lanes Improved:
Lanes Added:
Project Length:
District: 6

Project Description: **DISTRICTWIDE CONSTRUCTION
ENGINEERING INSPECTION
CONSULTANT SURVEYS**

Type of Work: **SPECIAL SURVEYS**

SIS or Non-SIS: **No**

Extra Description:

		Proposed Funding (in \$000s)							
PHASE :	Funding Source	<2019	2018 - 2019	2019 - 2020	2020 - 2021	2021 - 2022	2022 - 2023	>2023	All Years
		153	0	0	0	0	0	0	153
CONSTRUCTION	Total	153	0	0	0	0	0	0	153

RESPONSIBLE AGENCY: **FDOT**

Item Segment TOTAL ALL Years ALL Phases: **\$153**

Item Number: 250676 Item TOTAL ALL Years ALL Phases ALL Segments: **\$2,340**

TPO Project No: **DT2506763**
LRTP Ref: 5-5
County: DIST/ST-WIDE
Roadway ID:
Lanes Exist:
Lanes Improved:
Lanes Added:
Project Length:
District: 6

Project Description: **DISTRICTWIDE CONSTRUCTION
ENGINEERING INSPECTION
CONSULTANT SURVEYS**

Type of Work: **SPECIAL SURVEYS**

SIS or Non-SIS: **No**

Extra Description:

		Proposed Funding (in \$000s)							
PHASE :	Funding Source	<2019	2018 - 2019	2019 - 2020	2020 - 2021	2021 - 2022	2022 - 2023	>2023	All Years
	DS	0	100	50	50	50	0	0	250
CONSTRUCTION	Total	0	100	50	50	50	0	0	250

RESPONSIBLE AGENCY: **FDOT**

Item Segment TOTAL ALL Years ALL Phases: **\$250**

Item Number: 250676 Item TOTAL ALL Years ALL Phases ALL Segments: **\$2,340**

MIAMI-DADE TRANSPORTATION PLANNING ORGANIZATION
TRANSPORTATION IMPROVEMENT PROGRAM
PRIMARY STATE HIGHWAYS AND INTERMODAL



HIGHWAYS

TPO Project No: **DT2506781**
LRTP Ref: 5-5
County: DIST/ST-WIDE
Roadway ID:
Lanes Exist:
Lanes Improved:
Lanes Added:
Project Length:
District: 6

Project Description: **DISTRICT FEDERAL AID ADMINISTRATION**

Type of Work: **TRANSPORTATION PLANNING**

SIS or Non-SIS: **No**

Extra Description:

		Proposed Funding (in \$000s)							
PHASE :	Funding Source	<2019	2018 - 2019	2019 - 2020	2020 - 2021	2021 - 2022	2022 - 2023	>2023	All Years
		323	0	0	0	0	0	0	323
		2	0	0	0	0	0	0	2
ADMINISTRATION	Total	325	0	0	0	0	0	0	325

RESPONSIBLE AGENCY: **FDOT**

Item Segment TOTAL ALL Years ALL Phases: **\$325**

Item Number: 250678 Item TOTAL ALL Years ALL Phases ALL Segments: **\$10,750**

TPO Project No: **DT2506782**
LRTP Ref: 5-5
County: DIST/ST-WIDE
Roadway ID:
Lanes Exist:
Lanes Improved:
Lanes Added:
Project Length:
District: 6

Project Description: **DISTRICT WORK PROGRAM /FEDERAL AID/BUDGET STAFF ACTIVITIES**

Type of Work: **TRANSPORTATION PLANNING**

SIS or Non-SIS: **No**

Extra Description:

		Proposed Funding (in \$000s)							
PHASE :	Funding Source	<2019	2018 - 2019	2019 - 2020	2020 - 2021	2021 - 2022	2022 - 2023	>2023	All Years
	D	9,134	600	600	0	0	0	0	10,334
ADMINISTRATION	Total	9,134	600	600	0	0	0	0	10,334

RESPONSIBLE AGENCY: **FDOT**

Item Segment TOTAL ALL Years ALL Phases: **\$10,334**

Item Number: 250678 Item TOTAL ALL Years ALL Phases ALL Segments: **\$10,750**

MIAMI-DADE TRANSPORTATION PLANNING ORGANIZATION
TRANSPORTATION IMPROVEMENT PROGRAM
PRIMARY STATE HIGHWAYS AND INTERMODAL



HIGHWAYS

TPO Project No: **DT2506783**
LRTP Ref: 5-5
County: DIST/ST-WIDE
Roadway ID:
Lanes Exist:
Lanes Improved:
Lanes Added:
Project Length:
District: 6

Project Description: **TRANSPORTATION ADMINISTRATION
SUPPORT STAFF ACTIVITIES**

Type of Work: **TRANSPORTATION PLANNING** SIS or Non-SIS: **No**

Extra Description:

		Proposed Funding (in \$000s)							
PHASE :	Funding Source	<2019	2018 - 2019	2019 - 2020	2020 - 2021	2021 - 2022	2022 - 2023	>2023	All Years
		91	0	0	0	0	0	0	91
ADMINISTRATION	Total	91	0	0	0	0	0	0	91

RESPONSIBLE AGENCY: **FDOT**

Item Segment **TOTAL ALL Years ALL Phases:** **\$91**

Item Number: **250678** Item **TOTAL ALL Years ALL Phases ALL Segments:** **\$10,750**

TPO Project No: **DT2506801**
LRTP Ref: 5-5
County: DIST/ST-WIDE
Roadway ID:
Lanes Exist:
Lanes Improved:
Lanes Added:
Project Length:
District: 6

Project Description: **DISTRICTWIDE ENVIRONMENTAL
COMPLIANCE CONSULTANT**

Type of Work: **ENVIRONMENTAL PERMITS ACQ** SIS or Non-SIS: **No**

Extra Description:

Description:		Proposed Funding (in \$000s)								
6	PHASE :	Funding Source	<2019	2018 - 2019	2019 - 2020	2020 - 2021	2021 - 2022	2022 - 2023	>2023	All Years
			3,772	0	0	0	0	0	0	3,772
PROJECT DEVELOPMENT AND ENVIRONMENTAL		Total	3,772	0	0	0	0	0	0	3,772

RESPONSIBLE AGENCY: **FDOT**

Item Segment **TOTAL ALL Years ALL Phases:** **\$3,772**

Item Number: **250680** Item **TOTAL ALL Years ALL Phases ALL Segments:** **\$6,538**

MIAMI-DADE TRANSPORTATION PLANNING ORGANIZATION
TRANSPORTATION IMPROVEMENT PROGRAM
PRIMARY STATE HIGHWAYS AND INTERMODAL



HIGHWAYS

TPO Project No: **DT2506802**
LRTP Ref: 5-5
County: DIST/ST-WIDE
Roadway ID:
Lanes Exist:
Lanes Improved:
Lanes Added:
Project Length:
District: 6

Project Description: **DISTRICTWIDE ENVIRONMENTAL COMPLIANCE CONSULTANT**

Type of Work: **ENVIRONMENTAL PERMITS ACQ** SIS or Non-SIS: **No**

Extra Description:

PHASE :

Proposed Funding (in \$000s)								
Funding Source	<2019	2018 - 2019	2019 - 2020	2020 - 2021	2021 - 2022	2022 - 2023	>2023	All Years
DIH	41	5	5	5	5	5	0	66
DS	1,200	300	300	300	300	300	0	2,700
Total	1,241	305	305	305	305	305	0	2,766

PROJECT DEVELOPMENT AND ENVIRONMENTAL

RESPONSIBLE AGENCY: **FDOT**

Item Segment TOTAL ALL Years ALL Phases: **\$2,766**

Item Number: 250680 Item TOTAL ALL Years ALL Phases ALL Segments: **\$6,538**

TPO Project No: **DT2506861**
LRTP Ref: 5-5
County: DIST/ST-WIDE
Roadway ID:
Lanes Exist:
Lanes Improved:
Lanes Added:
Project Length:
District: 6

Project Description: **DISTRICTWIDE ROW LOCATION SURVEY CONSULTANT**

Type of Work: **PRELIMINARY ENGINEERING** SIS or Non-SIS: **No**

Extra Description:

PHASE :

Proposed Funding (in \$000s)								
Funding Source	<2019	2018 - 2019	2019 - 2020	2020 - 2021	2021 - 2022	2022 - 2023	>2023	All Years
	10,548	0	0	0	0	0	0	10,548
PRELIMINARY ENGINEERING Total	10,548	0	0	0	0	0	0	10,548

RESPONSIBLE AGENCY: **FDOT**

Item Segment TOTAL ALL Years ALL Phases: **\$10,548**

Item Number: 250686 Item TOTAL ALL Years ALL Phases ALL Segments: **\$18,354**

MIAMI-DADE TRANSPORTATION PLANNING ORGANIZATION
TRANSPORTATION IMPROVEMENT PROGRAM
PRIMARY STATE HIGHWAYS AND INTERMODAL



HIGHWAYS

TPO Project No: **DT2506862**
LRTP Ref: 5-5
County: DIST/ST-WIDE
Roadway ID:
Lanes Exist:
Lanes Improved:
Lanes Added:
Project Length:
District: 6

Project Description: **DISTRICTWIDE MISC LOCATION SURVEY CONSULTANT**

Type of Work: **PRELIMINARY ENGINEERING**

SIS or Non-SIS: **No**

Extra Description:

		Proposed Funding (in \$000s)							
PHASE :	Funding Source	<2019	2018 - 2019	2019 - 2020	2020 - 2021	2021 - 2022	2022 - 2023	>2023	All Years
	DS	2,607	800	900	500	950	750	0	6,507
PRELIMINARY ENGINEERING	Total	2,607	800	900	500	950	750	0	6,507

RESPONSIBLE AGENCY: **FDOT**

Item Segment **TOTAL ALL Years ALL Phases:** **\$6,507**

Item Number: 250686 Item **TOTAL ALL Years ALL Phases ALL Segments:** **\$18,354**

TPO Project No: **DT2506863**
LRTP Ref: 5-5
County: DIST/ST-WIDE
Roadway ID:
Lanes Exist:
Lanes Improved:
Lanes Added:
Project Length:
District: 6

Project Description: **DISTRICTWIDE MISC LOCATION SURVEY CONSULTANT**

Type of Work: **PRELIMINARY ENGINEERING**

SIS or Non-SIS: **No**

Extra Description:

		Proposed Funding (in \$000s)							
PHASE :	Funding Source	<2019	2018 - 2019	2019 - 2020	2020 - 2021	2021 - 2022	2022 - 2023	>2023	All Years
	DS	299	200	200	200	200	200	0	1,299
PRELIMINARY ENGINEERING	Total	299	200	200	200	200	200	0	1,299

RESPONSIBLE AGENCY: **FDOT**

Item Segment **TOTAL ALL Years ALL Phases:** **\$1,299**

Item Number: 250686 Item **TOTAL ALL Years ALL Phases ALL Segments:** **\$18,354**

MIAMI-DADE TRANSPORTATION PLANNING ORGANIZATION
TRANSPORTATION IMPROVEMENT PROGRAM
PRIMARY STATE HIGHWAYS AND INTERMODAL



HIGHWAYS

TPO Project No: **DT2506931**
LRTP Ref: 5-5
County: DIST/ST-WIDE
Roadway ID:
Lanes Exist:
Lanes Improved:
Lanes Added:
Project Length:
District: 6

Project Description: **DISTRICTWIDE ENVIRONMENTAL DATA & REPORT CONSULTANT**

Type of Work: **RESEARCH**

SIS or Non-SIS: **No**

Extra Description:

PHASE :

Proposed Funding (in \$000s)								
Funding Source	<2019	2018 - 2019	2019 - 2020	2020 - 2021	2021 - 2022	2022 - 2023	>2023	All Years
	5,215	0	0	0	0	0	0	5,215
PROJECT DEVELOPMENT AND ENVIRONMENTAL Total	5,215	0	0	0	0	0	0	5,215

RESPONSIBLE AGENCY: **FDOT**

Item Segment **TOTAL ALL Years ALL Phases:** **\$5,215**

Item Number: **250693**

Item **TOTAL ALL Years ALL Phases ALL Segments:** **\$10,474**

TPO Project No: **DT2506932**
LRTP Ref: 5-5
County: DIST/ST-WIDE
Roadway ID:
Lanes Exist:
Lanes Improved:
Lanes Added:
Project Length:
District: 6

Project Description: **D/W ENVIRONMENTAL DATA & REPORT CONSULTANT**

Type of Work: **RESEARCH**

SIS or Non-SIS: **No**

Extra Description:

PHASE :

Proposed Funding (in \$000s)								
Funding Source	<2019	2018 - 2019	2019 - 2020	2020 - 2021	2021 - 2022	2022 - 2023	>2023	All Years
DIH	84	30	30	30	30	30	0	234
DS	2,025	600	600	550	650	600	0	5,025
PROJECT DEVELOPMENT AND ENVIRONMENTAL Total	2,109	630	630	580	680	630	0	5,259

RESPONSIBLE AGENCY: **FDOT**

Item Segment **TOTAL ALL Years ALL Phases:** **\$5,259**

Item Number: **250693**

Item **TOTAL ALL Years ALL Phases ALL Segments:** **\$10,474**

MIAMI-DADE TRANSPORTATION PLANNING ORGANIZATION
TRANSPORTATION IMPROVEMENT PROGRAM
PRIMARY STATE HIGHWAYS AND INTERMODAL



HIGHWAYS

TPO Project No: **DT2506971**
LRTP Ref: 5-5
County: DIST/ST-WIDE
Roadway ID:
Lanes Exist:
Lanes Improved:
Lanes Added:
Project Length:
District: 6

Project Description: **DISTRICTWIDE TITLE SEARCH**

Type of Work: **PRELIMINARY ENGINEERING**

SIS or Non-SIS: **No**

Extra Description:

PHASE :

		Proposed Funding (in \$000s)							
Funding Source		<2019	2018 - 2019	2019 - 2020	2020 - 2021	2021 - 2022	2022 - 2023	>2023	All Years
DIH		123	0	0	0	0	0	0	123
DS		2,158	150	25	25	100	25	0	2,483
PRELIMINARY ENGINEERING	Total	2,281	150	25	25	100	25	0	2,606

RESPONSIBLE AGENCY: **FDOT**

Item Segment TOTAL ALL Years ALL Phases: **\$2,606**

Item Number: 250697

Item TOTAL ALL Years ALL Phases ALL Segments: **\$3,226**

TPO Project No: **DT2506972**
LRTP Ref: 5-5
County: DIST/ST-WIDE
Roadway ID:
Lanes Exist:
Lanes Improved:
Lanes Added:
Project Length:
District: 6

Project Description: **DISTRICTWIDE TITLE SEARCH**

Type of Work: **PRELIMINARY ENGINEERING**

SIS or Non-SIS: **No**

Extra Description:

PHASE :

		Proposed Funding (in \$000s)							
Funding Source		<2019	2018 - 2019	2019 - 2020	2020 - 2021	2021 - 2022	2022 - 2023	>2023	All Years
DS		370	50	150	25	25	0	0	620
PRELIMINARY ENGINEERING	Total	370	50	150	25	25	0	0	620

RESPONSIBLE AGENCY: **FDOT**

Item Segment TOTAL ALL Years ALL Phases: **\$620**

Item Number: 250697

Item TOTAL ALL Years ALL Phases ALL Segments: **\$3,226**

MIAMI-DADE TRANSPORTATION PLANNING ORGANIZATION
TRANSPORTATION IMPROVEMENT PROGRAM
PRIMARY STATE HIGHWAYS AND INTERMODAL



HIGHWAYS

TPO Project No: **DT2507111**
LRTP Ref: 5-5
County: DIST/ST-WIDE
Roadway ID:
Lanes Exist:
Lanes Improved:
Lanes Added:
Project Length:
District: 6

Project Description: **DISTRICTWIDE MISC CONSTRUCTION
ENGINEERING INSPECTION
CONSULTANT**

Type of Work: **INSPECT CONSTRUCTION PROJS.** SIS or Non-SIS: **No**

Extra Description:

		Proposed Funding (in \$000s)							
PHASE :	Funding Source	<2019	2018 - 2019	2019 - 2020	2020 - 2021	2021 - 2022	2022 - 2023	>2023	All Years
		12,097	0	0	0	0	0	0	12,097
CONSTRUCTION	Total	12,097	0	0	0	0	0	0	12,097

RESPONSIBLE AGENCY: **FDOT**

Item Segment **TOTAL ALL Years ALL Phases:** **\$12,097**

Item Number: 250711 Item **TOTAL ALL Years ALL Phases ALL Segments:** **\$35,782**

TPO Project No: **DT2507112**
LRTP Ref: 5-5
County: DIST/ST-WIDE
Roadway ID:
Lanes Exist:
Lanes Improved:
Lanes Added:
Project Length:
District: 6

Project Description: **DISTRICTWIDE RESIDENCY CEI
CONSULTANT**

Type of Work: **INSPECT CONSTRUCTION PROJS.** SIS or Non-SIS: **No**

Extra Description:

		Proposed Funding (in \$000s)							
PHASE :	Funding Source	<2019	2018 - 2019	2019 - 2020	2020 - 2021	2021 - 2022	2022 - 2023	>2023	All Years
		9,761	0	0	0	0	0	0	9,761
		1,355	0	0	0	0	0	0	1,355
CONSTRUCTION	Total	11,116	0	0	0	0	0	0	11,116

RESPONSIBLE AGENCY: **FDOT**

Item Segment **TOTAL ALL Years ALL Phases:** **\$11,116**

Item Number: 250711 Item **TOTAL ALL Years ALL Phases ALL Segments:** **\$35,782**

MIAMI-DADE TRANSPORTATION PLANNING ORGANIZATION
TRANSPORTATION IMPROVEMENT PROGRAM
PRIMARY STATE HIGHWAYS AND INTERMODAL



HIGHWAYS

TPO Project No: **DT2507115**
LRTP Ref: 5-5
County: DIST/ST-WIDE
Roadway ID:
Lanes Exist:
Lanes Improved:
Lanes Added:
Project Length:
District: 6

Project Description: **DISTRICTWIDE MISC CONSTRUCTION
ENGINEERING INSPECTION
CONSULTANT**

Type of Work: **INSPECT CONSTRUCTION PROJS.** SIS or Non-SIS: **No**

Extra Description:

		Proposed Funding (in \$000s)							
PHASE :	Funding Source	<2019	2018 - 2019	2019 - 2020	2020 - 2021	2021 - 2022	2022 - 2023	>2023	All Years
	DS	4,262	900	0	0	0	0	0	5,162
CONSTRUCTION	Total	4,262	900	0	0	0	0	0	5,162

RESPONSIBLE AGENCY: **FDOT**

Item Segment **TOTAL ALL Years ALL Phases:** **\$5,162**

Item Number: 250711 Item **TOTAL ALL Years ALL Phases ALL Segments:** **\$35,782**

TPO Project No: **DT2507116**
LRTP Ref: 5-5
County: DIST/ST-WIDE
Roadway ID:
Lanes Exist:
Lanes Improved:
Lanes Added:
Project Length:
District: 6

Project Description: **DISTRICTWIDE MISC CONSTRUCTION
ENGINEERING INSPECTION
CONSULTANT**

Type of Work: **INSPECT CONSTRUCTION PROJS.** SIS or Non-SIS: **No**

Extra Description:

		Proposed Funding (in \$000s)							
PHASE :	Funding Source	<2019	2018 - 2019	2019 - 2020	2020 - 2021	2021 - 2022	2022 - 2023	>2023	All Years
		1,239	0	0	0	0	0	0	1,239
CONSTRUCTION	Total	1,239	0	0	0	0	0	0	1,239

RESPONSIBLE AGENCY: **FDOT**

Item Segment **TOTAL ALL Years ALL Phases:** **\$1,239**

Item Number: 250711 Item **TOTAL ALL Years ALL Phases ALL Segments:** **\$35,782**

MIAMI-DADE TRANSPORTATION PLANNING ORGANIZATION
TRANSPORTATION IMPROVEMENT PROGRAM
PRIMARY STATE HIGHWAYS AND INTERMODAL



HIGHWAYS

TPO Project No: **DT2507117**
LRTP Ref: 5-5
County: DIST/ST-WIDE
Roadway ID:
Lanes Exist:
Lanes Improved:
Lanes Added:
Project Length:
District: 6

Project Description: **DISTRICTWIDE MISC CONSTRUCTION
ENGINEERING INSPECTION
CONSULTANT**

Type of Work: **INSPECT CONSTRUCTION PROJS.** SIS or Non-SIS: **No**

Extra Description:

		Proposed Funding (in \$000s)							
PHASE :	Funding Source	<2019	2018 - 2019	2019 - 2020	2020 - 2021	2021 - 2022	2022 - 2023	>2023	All Years
	DS	0	150	900	1,350	1,350	750	0	4,500
CONSTRUCTION	Total	0	150	900	1,350	1,350	750	0	4,500

RESPONSIBLE AGENCY: **FDOT**

Item Segment TOTAL ALL Years ALL Phases: **\$4,500**

Item Number: 250711 Item TOTAL ALL Years ALL Phases ALL Segments: **\$35,782**

TPO Project No: **DT2507118**
LRTP Ref: 5-5
County: DIST/ST-WIDE
Roadway ID:
Lanes Exist:
Lanes Improved:
Lanes Added:
Project Length:
District: 6

Project Description: **017 DISTRICTWIDE MISC
CONSTRUCTION ENGINEERING
INSPECTION CONSULTANT**

Type of Work: **INSPECT CONSTRUCTION PROJS.** SIS or Non-SIS: **No**

Extra Description:

		Proposed Funding (in \$000s)							
PHASE :	Funding Source	<2019	2018 - 2019	2019 - 2020	2020 - 2021	2021 - 2022	2022 - 2023	>2023	All Years
	DS	545	450	450	0	0	0	0	1,445
CONSTRUCTION	Total	545	450	450	0	0	0	0	1,445

RESPONSIBLE AGENCY: **FDOT**

Item Segment TOTAL ALL Years ALL Phases: **\$1,445**

Item Number: 250711 Item TOTAL ALL Years ALL Phases ALL Segments: **\$35,782**

MIAMI-DADE TRANSPORTATION PLANNING ORGANIZATION
TRANSPORTATION IMPROVEMENT PROGRAM
PRIMARY STATE HIGHWAYS AND INTERMODAL



HIGHWAYS

TPO Project No: **DT2507119**
LRTP Ref: 5-5
County: DIST/ST-WIDE
Roadway ID:
Lanes Exist:
Lanes Improved:
Lanes Added:
Project Length:
District: 6

Project Description: **017 DISTRICTWIDE MISC
CONSTRUCTION ENGINEERING
INSPECTION CONSULTANT 2**

Type of Work: **INSPECT CONSTRUCTION PROJS.** SIS or Non-SIS: **No**

Extra Description:

		Proposed Funding (in \$000s)							
PHASE :	Funding Source	<2019	2018 - 2019	2019 - 2020	2020 - 2021	2021 - 2022	2022 - 2023	>2023	All Years
		223	0	0	0	0	0	0	223
CONSTRUCTION	Total	223	0	0	0	0	0	0	223

RESPONSIBLE AGENCY: **FDOT**

Item Segment **TOTAL ALL Years ALL Phases:** **\$223**

Item Number: 250711 Item **TOTAL ALL Years ALL Phases ALL Segments:** **\$35,782**

TPO Project No: **DT2507231**
LRTP Ref: 5-5
County: DIST/ST-WIDE
Roadway ID:
Lanes Exist:
Lanes Improved:
Lanes Added:
Project Length:
District: 6

Project Description: **DISTRICTWIDE UTILITY
COORDINATION/LOCATING SERVICES
CONSULTANT**

Type of Work: **PRELIMINARY ENGINEERING** SIS or Non-SIS: **No**

Extra Description:

		Proposed Funding (in \$000s)							
PHASE :	Funding Source	<2019	2018 - 2019	2019 - 2020	2020 - 2021	2021 - 2022	2022 - 2023	>2023	All Years
		14,432	0	0	0	0	0	0	14,432
PRELIMINARY ENGINEERING	Total	14,432	0	0	0	0	0	0	14,432

RESPONSIBLE AGENCY: **FDOT**

Item Segment **TOTAL ALL Years ALL Phases:** **\$14,432**

Item Number: 250723 Item **TOTAL ALL Years ALL Phases ALL Segments:** **\$25,737**

MIAMI-DADE TRANSPORTATION PLANNING ORGANIZATION
TRANSPORTATION IMPROVEMENT PROGRAM
PRIMARY STATE HIGHWAYS AND INTERMODAL



HIGHWAYS

TPO Project No: **DT2507232**
LRTP Ref: 5-5
County: DIST/ST-WIDE
Roadway ID:
Lanes Exist:
Lanes Improved:
Lanes Added:
Project Length:
District: 6

Project Description: **DISTRICTWIDE UTILITY LOCATING SERVICES**

Type of Work: **PRELIMINARY ENGINEERING**

SIS or Non-SIS: **No**

Extra Description:

PHASE :	Funding Source	Proposed Funding (in \$000s)							All Years
		<2019	2018 - 2019	2019 - 2020	2020 - 2021	2021 - 2022	2022 - 2023	>2023	
	DS	2,199	1,000	1,000	1,000	1,000	1,000	0	7,199
PRELIMINARY ENGINEERING	Total	2,199	1,000	1,000	1,000	1,000	1,000	0	7,199

RESPONSIBLE AGENCY: **FDOT**

Item Segment TOTAL ALL Years ALL Phases: **\$7,199**

Item Number: **250723**

Item TOTAL ALL Years ALL Phases ALL Segments: **\$25,737**

TPO Project No: **DT2507233**
LRTP Ref: 5-5
County: DIST/ST-WIDE
Roadway ID:
Lanes Exist:
Lanes Improved:
Lanes Added:
Project Length:
District: 6

Project Description: **DISTRICTWIDE UTILITY COORDINATION CONSULTANT**

Type of Work: **PRELIMINARY ENGINEERING**

SIS or Non-SIS: **No**

Extra Description:

PHASE :	Funding Source	Proposed Funding (in \$000s)							All Years
		<2019	2018 - 2019	2019 - 2020	2020 - 2021	2021 - 2022	2022 - 2023	>2023	
	DS	1,106	600	600	600	600	600	0	4,106
PRELIMINARY ENGINEERING	Total	1,106	600	600	600	600	600	0	4,106

RESPONSIBLE AGENCY: **FDOT**

Item Segment TOTAL ALL Years ALL Phases: **\$4,106**

Item Number: **250723**

Item TOTAL ALL Years ALL Phases ALL Segments: **\$25,737**

MIAMI-DADE TRANSPORTATION PLANNING ORGANIZATION
TRANSPORTATION IMPROVEMENT PROGRAM
PRIMARY STATE HIGHWAYS AND INTERMODAL



HIGHWAYS

TPO Project No: **DT2507241**
LRTP Ref: 5-5
County: DIST/ST-WIDE
Roadway ID:
Lanes Exist:
Lanes Improved:
Lanes Added:
Project Length:
District: 6

Project Description: **DISTRICTWIDE MISC STRUCTURAL PROJECTS MINOR DESIGN**

Type of Work: **PRELIMINARY ENGINEERING**

SIS or Non-SIS: **No**

Extra Description:

		Proposed Funding (in \$000s)							
PHASE :	Funding Source	<2019	2018 - 2019	2019 - 2020	2020 - 2021	2021 - 2022	2022 - 2023	>2023	All Years
		2,900	0	0	0	0	0	0	2,900
PRELIMINARY ENGINEERING	Total	2,900	0	0	0	0	0	0	2,900
		39	0	0	0	0	0	0	39
CONSTRUCTION	Total	39	0	0	0	0	0	0	39

RESPONSIBLE AGENCY: **FDOT**

Item Segment TOTAL ALL Years ALL Phases: **\$2,939**

Item Number: 250724

Item TOTAL ALL Years ALL Phases ALL Segments: **\$7,017**

TPO Project No: **DT2507242**
LRTP Ref: 5-5
County: DIST/ST-WIDE
Roadway ID:
Lanes Exist:
Lanes Improved:
Lanes Added:
Project Length:
District: 6

Project Description: **D/W STRUCTURAL PROJECTS MINOR DESIGN CONSULTANTS**

Type of Work: **PRELIMINARY ENGINEERING**

SIS or Non-SIS: **No**

Extra Description:

		Proposed Funding (in \$000s)							
PHASE :	Funding Source	<2019	2018 - 2019	2019 - 2020	2020 - 2021	2021 - 2022	2022 - 2023	>2023	All Years
	DIH	40	10	10	10	10	10	0	90
	DS	988	800	700	450	450	600	0	3,988
PRELIMINARY ENGINEERING	Total	1,028	810	710	460	460	610	0	4,078

RESPONSIBLE AGENCY: **FDOT**

Item Segment TOTAL ALL Years ALL Phases: **\$4,078**

Item Number: 250724

Item TOTAL ALL Years ALL Phases ALL Segments: **\$7,017**

MIAMI-DADE TRANSPORTATION PLANNING ORGANIZATION
TRANSPORTATION IMPROVEMENT PROGRAM
PRIMARY STATE HIGHWAYS AND INTERMODAL



HIGHWAYS

TPO Project No: **DT2507301**
LRTP Ref: 5-5
County: DIST/ST-WIDE
Roadway ID:
Lanes Exist:
Lanes Improved:
Lanes Added:
Project Length:
District: 6

Project Description: **DISTRICTWIDE MATERIALS TESTING/
GEOTECHNICAL SUPPORT**

Type of Work: **INSPECT CONSTRUCTION PROJS.** SIS or Non-SIS: **No**

Extra Description:

PHASE :

		Proposed Funding (in \$000s)							
PHASE :	Funding Source	<2019	2018 - 2019	2019 - 2020	2020 - 2021	2021 - 2022	2022 - 2023	>2023	All Years
		4,744	0	0	0	0	0	0	4,744
PRELIMINARY ENGINEERING	Total	4,744	0	0	0	0	0	0	4,744

RESPONSIBLE AGENCY: **FDOT**

Item Segment **TOTAL ALL Years ALL Phases:** **\$4,744**

Item Number: 250730 Item **TOTAL ALL Years ALL Phases ALL Segments:** **\$8,711**

TPO Project No: **DT2507302**
LRTP Ref: 5-5
County: DIST/ST-WIDE
Roadway ID:
Lanes Exist:
Lanes Improved:
Lanes Added:
Project Length:
District: 6

Project Description: **DISTRICTWIDE MATERIALS TESTING/
GEOTECHNICAL SUPPORT**

Type of Work: **INSPECT CONSTRUCTION PROJS.** SIS or Non-SIS: **No**

Extra Description:

PHASE :

		Proposed Funding (in \$000s)							
PHASE :	Funding Source	<2019	2018 - 2019	2019 - 2020	2020 - 2021	2021 - 2022	2022 - 2023	>2023	All Years
	DS	1,567	300	600	600	300	300	0	3,667
PRELIMINARY ENGINEERING	Total	1,567	300	600	600	300	300	0	3,667

RESPONSIBLE AGENCY: **FDOT**

Item Segment **TOTAL ALL Years ALL Phases:** **\$3,667**

Item Number: 250730 Item **TOTAL ALL Years ALL Phases ALL Segments:** **\$8,711**

MIAMI-DADE TRANSPORTATION PLANNING ORGANIZATION
TRANSPORTATION IMPROVEMENT PROGRAM
PRIMARY STATE HIGHWAYS AND INTERMODAL



HIGHWAYS

TPO Project No: **DT2507303**
LRTP Ref: 5-5
County: DIST/ST-WIDE
Roadway ID:
Lanes Exist:
Lanes Improved:
Lanes Added:
Project Length:
District: 6

Project Description: **DISTRICTWIDE MATERIALS TESTING/
GEOTECHNICAL SUPPORT**

Type of Work: **INSPECT CONSTRUCTION PROJS.** SIS or Non-SIS: **No**

Extra Description:

PHASE :

		Proposed Funding (in \$000s)							
PHASE :	Funding Source	<2019	2018 - 2019	2019 - 2020	2020 - 2021	2021 - 2022	2022 - 2023	>2023	All Years
		300	0	0	0	0	0	0	300
PRELIMINARY ENGINEERING	Total	300	0	0	0	0	0	0	300

RESPONSIBLE AGENCY: **FDOT**

Item Segment **TOTAL ALL Years ALL Phases:** **\$300**

Item Number: 250730 Item **TOTAL ALL Years ALL Phases ALL Segments:** **\$8,711**

TPO Project No: **DT2507411**
LRTP Ref: 5-5
County: DIST/ST-WIDE
Roadway ID:
Lanes Exist:
Lanes Improved:
Lanes Added:
Project Length:
District: 6

Project Description: **D/W IN HOUSE CONSULTANT
MANAGEMENT SUPPORT**

Type of Work: **PRELIMINARY ENGINEERING** SIS or Non-SIS: **No**

Extra Description:

PHASE :

		Proposed Funding (in \$000s)							
PHASE :	Funding Source	<2019	2018 - 2019	2019 - 2020	2020 - 2021	2021 - 2022	2022 - 2023	>2023	All Years
	DIH	3,493	500	500	500	500	500	0	5,993
PRELIMINARY ENGINEERING	Total	3,493	500	500	500	500	500	0	5,993

RESPONSIBLE AGENCY: **FDOT**

Item Segment **TOTAL ALL Years ALL Phases:** **\$5,993**

Item Number: 250741 Item **TOTAL ALL Years ALL Phases ALL Segments:** **\$5,993**

MIAMI-DADE TRANSPORTATION PLANNING ORGANIZATION
TRANSPORTATION IMPROVEMENT PROGRAM
PRIMARY STATE HIGHWAYS AND INTERMODAL



HIGHWAYS

TPO Project No: **DT2507421**
LRTP Ref: 5-5
County: DIST/ST-WIDE
Roadway ID:
Lanes Exist:
Lanes Improved:
Lanes Added:
Project Length:
District: 6

Project Description: **DISTRICTWIDE PD&E PROJECT MGT**

Type of Work: **PRELIMINARY ENGINEERING**

SIS or Non-SIS: **No**

Extra Description:

PHASE :

Proposed Funding (in \$000s)								
Funding Source	<2019	2018 - 2019	2019 - 2020	2020 - 2021	2021 - 2022	2022 - 2023	>2023	All Years
DIH	9,033	300	300	300	300	300	0	10,533
PROJECT DEVELOPMENT AND ENVIRONMENTAL	Total	9,033	300	300	300	300	0	10,533

RESPONSIBLE AGENCY: **FDOT**

Item Segment TOTAL ALL Years ALL Phases: **\$10,533**

Item Number: **250742**

Item TOTAL ALL Years ALL Phases ALL Segments: **\$10,533**

TPO Project No: **DT2507431**
LRTP Ref: 5-5
County: DIST/ST-WIDE
Roadway ID:
Lanes Exist:
Lanes Improved:
Lanes Added:
Project Length:
District: 6

Project Description: **D/W IN HOUSE ROADWAY DESIGN SUPPORT**

Type of Work: **PRELIMINARY ENGINEERING**

SIS or Non-SIS: **No**

Extra Description:

PHASE :

Proposed Funding (in \$000s)								
Funding Source	<2019	2018 - 2019	2019 - 2020	2020 - 2021	2021 - 2022	2022 - 2023	>2023	All Years
DIH	2,895	100	100	100	100	0	0	3,295
PRELIMINARY ENGINEERING	Total	2,895	100	100	100	0	0	3,295

RESPONSIBLE AGENCY: **FDOT**

Item Segment TOTAL ALL Years ALL Phases: **\$3,295**

Item Number: **250743**

Item TOTAL ALL Years ALL Phases ALL Segments: **\$3,295**

MIAMI-DADE TRANSPORTATION PLANNING ORGANIZATION
TRANSPORTATION IMPROVEMENT PROGRAM
PRIMARY STATE HIGHWAYS AND INTERMODAL



HIGHWAYS

TPO Project No: **DT2511561**
LRTP Ref: 6-30
County: MIAMI-DADE
Roadway ID:
Lanes Exist:
Lanes Improved:
Lanes Added:
Project Length: 1.800
District: 6

Project Description:

PORT OF MIAMI TUNNEL

FROM PORT OF MIAMI

TO SR 836/I-395

Type of Work:

MISCELLANEOUS STRUCTURE

SIS or Non-SIS: **No**

Extra Description:

PHASE :

PRELIMINARY ENGINEERING

Proposed Funding (in \$000s)								
Funding Source	<2019	2018 - 2019	2019 - 2020	2020 - 2021	2021 - 2022	2022 - 2023	>2023	All Years
	341	0	0	0	0	0	0	341
	18	0	0	0	0	0	0	18
Total	359	0	0	0	0	0	0	359

RESPONSIBLE AGENCY: **FDOT**

Item Segment **TOTAL ALL Years ALL Phases:** **\$359**

Item Number:

251156

Item **TOTAL ALL Years ALL Phases ALL Segments:**

\$2,716,955

TPO Project No: **DT2511562**
LRTP Ref: 6-30
County: MIAMI-DADE
Roadway ID: 87059000
Lanes Exist: 4
Lanes Improved:
Lanes Added:
Project Length: 0.496
District: 6

Project Description:

PORT OF MIAMI TUNNEL

FROM PORT OF MIAMI

TO SR 836/I-395

Type of Work:

NEW ROAD CONSTRUCTION

SIS or Non-SIS: **Yes**

Extra Description:

PHASE :

Proposed Funding (in \$000s)								
Funding Source	<2019	2018 - 2019	2019 - 2020	2020 - 2021	2021 - 2022	2022 - 2023	>2023	All Years
	430	0	0	0	0	0	0	430
	5,159	0	0	0	0	0	0	5,159
	96	0	0	0	0	0	0	96
	6,405	0	0	0	0	0	0	6,405

MIAMI-DADE TRANSPORTATION PLANNING ORGANIZATION
TRANSPORTATION IMPROVEMENT PROGRAM
PRIMARY STATE HIGHWAYS AND INTERMODAL



HIGHWAYS

TPO Project No: **DT2511562**
LRTP Ref: 6-30
County: MIAMI-DADE
Roadway ID: 87059000
Lanes Exist: 4
Lanes Improved:
Lanes Added:
Project Length: 0.496
District: 6

Project Description:

PORT OF MIAMI TUNNEL

FROM PORT OF MIAMI

TO SR 836/I-395

Type of Work:

NEW ROAD CONSTRUCTION

SIS or Non-SIS: **Yes**

Extra Description:

PHASE :

PRELIMINARY ENGINEERING

Funding Source	Proposed Funding (in \$000s)							
	<2019	2018 - 2019	2019 - 2020	2020 - 2021	2021 - 2022	2022 - 2023	>2023	All Years
	5,793	0	0	0	0	0	0	5,793
Total	17,883	0	0	0	0	0	0	17,883

RESPONSIBLE AGENCY: **FDOT**

Item Segment **TOTAL ALL Years ALL Phases:** **\$17,883**

Item Number: **251156**

Item **TOTAL ALL Years ALL Phases ALL Segments:** **\$2,716,955**

TPO Project No: **DT2511563**
LRTP Ref: 6-30
County: MIAMI-DADE
Roadway ID: 87059000
Lanes Exist:
Lanes Improved:
Lanes Added:
Project Length: 0.496
District: 6

Project Description:

PORT OF MIAMI TUNNEL

FROM PORT OF MIAMI

TO SR 836/I-395

Type of Work:

NEW ROAD CONSTRUCTION

SIS or Non-SIS: **Yes**

Extra Description:

PHASE :

Funding Source	Proposed Funding (in \$000s)							
	<2019	2018 - 2019	2019 - 2020	2020 - 2021	2021 - 2022	2022 - 2023	>2023	All Years
DI	727	0	0	0	0	0	0	727
DIH	1,134	0	0	0	0	0	0	1,134
DIS	4,811	0	0	0	0	0	0	4,811
DS	20	0	0	0	0	0	0	20
FD21	250	0	0	0	0	0	0	250

MIAMI-DADE TRANSPORTATION PLANNING ORGANIZATION
TRANSPORTATION IMPROVEMENT PROGRAM
PRIMARY STATE HIGHWAYS AND INTERMODAL



HIGHWAYS

TPO Project No: **DT2511563**
LRTP Ref: 6-30
County: MIAMI-DADE
Roadway ID: 87059000
Lanes Exist:
Lanes Improved:
Lanes Added:
Project Length: 0.496
District: 6

Project Description:

PORT OF MIAMI TUNNEL

FROM PORT OF MIAMI

TO SR 836/I-395

Type of Work:

NEW ROAD CONSTRUCTION

SIS or Non-SIS: **Yes**

Extra Description:

		Proposed Funding (in \$000s)							
PHASE :	Funding Source	<2019	2018 - 2019	2019 - 2020	2020 - 2021	2021 - 2022	2022 - 2023	>2023	All Years
	GMR	372	0	0	0	0	0	0	372
	GMR	11,612	0	0	0	0	0	0	11,612
	LF	16,261	0	0	0	0	0	0	16,261
	NHAC	158	0	0	0	0	0	0	158
	NHPP	1,843	0	0	0	0	0	0	1,843
PRELIMINARY ENGINEERING	Total	37,188	0	0	0	0	0	0	37,188
	DIH	11	0	0	0	0	0	0	11
	DS	12	0	0	0	0	0	0	12
	LF	50,000	0	0	0	0	0	0	50,000
RIGHT OF WAY	Total	50,023	0	0	0	0	0	0	50,023
	DC	3	0	0	0	0	0	0	3
	DIH	727	0	0	0	0	0	0	727
	DIS	192	0	0	0	0	0	0	192
	DS	20	0	0	0	0	0	0	20
	GMR	97,258	22,152	22,990	24,338	25,357	24,712	736,818	953,625
	GMR	23,258	0	0	0	0	0	0	23,258
	HPP	1,260	0	0	0	0	0	0	1,260
	LF	8,720	2,766	2,849	2,935	3,023	3,113	95,247	118,653
	LF	291,962	0	0	0	0	0	0	291,962
	NHAC	151	0	0	0	0	0	0	151

MIAMI-DADE TRANSPORTATION PLANNING ORGANIZATION
TRANSPORTATION IMPROVEMENT PROGRAM
PRIMARY STATE HIGHWAYS AND INTERMODAL



HIGHWAYS

TPO Project No: **DT2511563**
LRTP Ref: 6-30
County: MIAMI-DADE
Roadway ID: 87059000
Lanes Exist:
Lanes Improved:
Lanes Added:
Project Length: 0.496
District: 6

Project Description:

PORT OF MIAMI TUNNEL

FROM PORT OF MIAMI

TO SR 836/I-395

Type of Work:

NEW ROAD CONSTRUCTION

SIS or Non-SIS: **Yes**

Extra Description:

		Proposed Funding (in \$000s)							
PHASE :	Funding Source	<2019	2018 - 2019	2019 - 2020	2020 - 2021	2021 - 2022	2022 - 2023	>2023	All Years
	NHPP	211,339	0	0	0	0	0	0	211,339
DESIGN/BUILD	Total	634,890	24,918	25,839	27,273	28,380	27,825	832,065	1,601,190
	DI	68,085	19,107	19,507	19,435	19,729	21,726	658,674	826,263
OPERATIONS	Total	68,085	19,107	19,507	19,435	19,729	21,726	658,674	826,263

RESPONSIBLE AGENCY: **FDOT**

Item Segment TOTAL ALL Years ALL Phases: **\$2,514,664**

Item Number: 251156

Item TOTAL ALL Years ALL Phases ALL Segments: **\$2,716,955**

TPO Project No: **DT2511564**
LRTP Ref: 6-30
County: MIAMI-DADE
Roadway ID: 87059000
Lanes Exist:
Lanes Improved:
Lanes Added:
Project Length: 0.496
District: 6

Project Description:

**PORT OF MIAMI TUNNEL MIAMI-DADE
COUNTY MPO PRIORITY**

Type of Work:

FUNDING ACTION

SIS or Non-SIS: **Yes**

Extra Description:

		Proposed Funding (in \$000s)							
PHASE :	Funding Source	<2019	2018 - 2019	2019 - 2020	2020 - 2021	2021 - 2022	2022 - 2023	>2023	All Years
	DDR	8,000	17,000	17,000	17,000	17,000	17,000	85,000	178,000
ADMINISTRATION	Total	8,000	17,000	17,000	17,000	17,000	17,000	85,000	178,000

RESPONSIBLE AGENCY: **FDOT**

Item Segment TOTAL ALL Years ALL Phases: **\$178,000**

Item Number: 251156

Item TOTAL ALL Years ALL Phases ALL Segments: **\$2,716,955**

MIAMI-DADE TRANSPORTATION PLANNING ORGANIZATION
TRANSPORTATION IMPROVEMENT PROGRAM
PRIMARY STATE HIGHWAYS AND INTERMODAL



HIGHWAYS

TPO Project No: **DT2511565**
LRTP Ref: 6-20
County: MIAMI-DADE
Roadway ID: 87059000
Lanes Exist:
Lanes Improved:
Lanes Added:
Project Length: 0.496
District: 6

Project Description: **PORT OF MIAMI TUNNEL OVERSIGHT CONSULTANT**

Type of Work: **INSPECT CONSTRUCTION PROJS.** SIS or Non-SIS: **Yes**

Extra Description:

		Proposed Funding (in \$000s)							
PHASE :	Funding Source	<2019	2018 - 2019	2019 - 2020	2020 - 2021	2021 - 2022	2022 - 2023	>2023	All Years
	DI	134	0	0	0	0	0	0	134
PRELIMINARY ENGINEERING	Total	134	0	0	0	0	0	0	134
	D	365	0	0	0	0	0	0	365
	DI	2,250	300	300	300	300	300	1,500	5,250
	DIS	300	0	0	0	0	0	0	300
MAINTENANCE	Total	2,915	300	300	300	300	300	1,500	5,915

RESPONSIBLE AGENCY: **FDOT**

Item Segment **TOTAL ALL Years ALL Phases:** **\$6,049**

Item Number: **251156**

Item **TOTAL ALL Years ALL Phases ALL Segments:** **\$2,716,955**

TPO Project No: **DT2512651**
LRTP Ref: 6-52
County: MIAMI-DADE
Roadway ID:
Lanes Exist:
Lanes Improved:
Lanes Added:
Project Length:
District: 6

Project Description: **SOUTH DADE GREENWAYS NETWORK**

Type of Work: **BIKE PATH/TRAIL** SIS or Non-SIS: **No**

Extra Description:

		Proposed Funding (in \$000s)							
PHASE :	Funding Source	<2019	2018 - 2019	2019 - 2020	2020 - 2021	2021 - 2022	2022 - 2023	>2023	All Years
		375	0	0	0	0	0	0	375
PRELIMINARY ENGINEERING	Total	375	0	0	0	0	0	0	375

MIAMI-DADE TRANSPORTATION PLANNING ORGANIZATION
TRANSPORTATION IMPROVEMENT PROGRAM
PRIMARY STATE HIGHWAYS AND INTERMODAL



HIGHWAYS

TPO Project No: **DT2512651**
LRTP Ref: 6-52
County: MIAMI-DADE
Roadway ID:
Lanes Exist:
Lanes Improved:
Lanes Added:
Project Length:
District: 6

Project Description: **SOUTH DADE GREENWAYS NETWORK**

Type of Work: **BIKE PATH/TRAIL**

SIS or Non-SIS: **No**

Extra Description:

PHASE :

Proposed Funding (in \$000s)								
Funding Source	<2019	2018 - 2019	2019 - 2020	2020 - 2021	2021 - 2022	2022 - 2023	>2023	All Years
	289	0	0	0	0	0	0	289
PROJECT DEVELOPMENT AND ENVIRONMENTAL								
Total	289	0	0	0	0	0	0	289

RESPONSIBLE AGENCY: **FDOT**

Item Segment **TOTAL ALL Years ALL Phases:** **\$664**

Item Number: **251265**

Item **TOTAL ALL Years ALL Phases ALL Segments:** **\$7,345**

TPO Project No: **DT2512652**
LRTP Ref: 6-52
County: MIAMI-DADE
Roadway ID:
Lanes Exist:
Lanes Improved:
Lanes Added:
Project Length: 2.657
District: 6

Project Description: **BISCAYNE TRAIL/SW 87 AVE**

FROM OLD CUTLER RD

TO BLACK POINT PARK & MARINA

Type of Work: **BIKE PATH/TRAIL**

SIS or Non-SIS: **No**

Extra Description:

PHASE :

Proposed Funding (in \$000s)								
Funding Source	<2019	2018 - 2019	2019 - 2020	2020 - 2021	2021 - 2022	2022 - 2023	>2023	All Years
	150	0	0	0	0	0	0	150
PRELIMINARY ENGINEERING								
Total	150	0	0	0	0	0	0	150

MIAMI-DADE TRANSPORTATION PLANNING ORGANIZATION
TRANSPORTATION IMPROVEMENT PROGRAM
PRIMARY STATE HIGHWAYS AND INTERMODAL



HIGHWAYS

TPO Project No:	DT2512652	Project Description:	BISCAYNE TRAIL/SW 87 AVE		FROM OLD CUTLER RD		TO BLACK POINT PARK & MARINA				
LRTP Ref:	6-52										
County:	MIAMI-DADE										
Roadway ID:											
Lanes Exist:		Type of Work:	BIKE PATH/TRAIL		SIS or Non-SIS:		No				
Lanes Improved:											
Lanes Added:		Extra Description:									
Project Length:	2.657										
District:	6										
			Proposed Funding (in \$000s)								
PHASE :			Funding Source	<2019	2018 - 2019	2019 - 2020	2020 - 2021	2021 - 2022	2022 - 2023	>2023	All Years
				552	0	0	0	0	0	0	552
CONSTRUCTION			Total	552	0	0	0	0	0	0	552
RESPONSIBLE AGENCY: FDOT			Item Segment TOTAL ALL Years ALL Phases: \$702								
			Item Number:	251265	Item TOTAL ALL Years ALL Phases ALL Segments:					\$7,345	

TPO Project No: DT2512653	Project Description:	BLACK CREEK TRAIL(A)	FROM BLACK POINT PARK	TO MARY/PENNY THOMPSON PARK							
LRTP Ref: 6-52											
County: MIAMI-DADE											
Roadway ID:											
Lanes Exist:	Type of Work:	BIKE PATH/TRAIL	SIS or Non-SIS:	No							
Lanes Improved:	Extra Description:										
Lanes Added:											
Project Length:											
District: 6											
			Proposed Funding (in \$000s)								
	PHASE :	Funding Source	<2019	2018 - 2019	2019 - 2020	2020 - 2021	2021 - 2022	2022 - 2023	>2023	All Years	
			3	0	0	0	0	0	0	3	
			2,131	0	0	0	0	0	0	2,131	
	CONSTRUCTION	Total	2,134	0	0	0	0	0	0	2,134	
RESPONSIBLE AGENCY: FDOT			Item Segment TOTAL ALL Years ALL Phases:								\$2,134
			Item Number: 251265	Item TOTAL ALL Years ALL Phases ALL Segments:						\$7,345	

MIAMI-DADE TRANSPORTATION PLANNING ORGANIZATION
TRANSPORTATION IMPROVEMENT PROGRAM
PRIMARY STATE HIGHWAYS AND INTERMODAL



HIGHWAYS

TPO Project No: **DT2512654** Project Description: **BISCAYNE S DADE(C&D)** **FROM BLACK POINT PARK** **TO SW 138 ST & SW 137 AVE**

LRTP Ref: 6-52

County: MIAMI-DADE

Roadway ID:

Lanes Exist:

Lanes Improved:

Lanes Added:

Project Length:

District: 6

Project Description:

Type of Work:

BIKE PATH/TRAIL

SIS or Non-SIS: **No**

Extra Description:

PHASE :

PRELIMINARY ENGINEERING

Proposed Funding (in \$000s)								
Funding Source	<2019	2018 - 2019	2019 - 2020	2020 - 2021	2021 - 2022	2022 - 2023	>2023	All Years
	671	0	0	0	0	0	0	671
Total	671	0	0	0	0	0	0	671

RESPONSIBLE AGENCY: **FDOT**

Item Segment **TOTAL ALL Years ALL Phases:** **\$671**

Item Number: 251265 Item **TOTAL ALL Years ALL Phases ALL Segments:** **\$7,345**

TPO Project No: **DT2512656** Project Description: **OLD CUTLER TRAIL** **FROM SW 136 ST/SW 63 AVE** **TO CARTAGENA PLAZA**

LRTP Ref: 6-52

County: MIAMI-DADE

Roadway ID:

Lanes Exist:

Lanes Improved:

Lanes Added:

Project Length:

District: 6

Project Description:

Type of Work:

BIKE PATH/TRAIL

SIS or Non-SIS: **No**

Extra Description:

PHASE :

CONSTRUCTION

Proposed Funding (in \$000s)								
Funding Source	<2019	2018 - 2019	2019 - 2020	2020 - 2021	2021 - 2022	2022 - 2023	>2023	All Years
	5	0	0	0	0	0	0	5
	1,319	0	0	0	0	0	0	1,319
Total	1,324	0	0	0	0	0	0	1,324

RESPONSIBLE AGENCY: **FDOT**

Item Segment **TOTAL ALL Years ALL Phases:** **\$1,324**

Item Number: 251265 Item **TOTAL ALL Years ALL Phases ALL Segments:** **\$7,345**

MIAMI-DADE TRANSPORTATION PLANNING ORGANIZATION
TRANSPORTATION IMPROVEMENT PROGRAM
PRIMARY STATE HIGHWAYS AND INTERMODAL



HIGHWAYS

TPO Project No: **DT2512657**
LRTP Ref: 6-52
County: MIAMI-DADE
Roadway ID:
Lanes Exist:
Lanes Improved:
Lanes Added:
Project Length:
District: 6

Project Description: **BISCAYNE TRAIL SEG D, SW 328 ST/SW 117 AVE TO HOMESTEAD BAYFRONT PARK**

Type of Work: **BIKE PATH/TRAIL**

SIS or Non-SIS: **No**

Extra Description:

PHASE :

Proposed Funding (in \$000s)								
Funding Source	<2019	2018 - 2019	2019 - 2020	2020 - 2021	2021 - 2022	2022 - 2023	>2023	All Years
SA	0	5	0	0	0	0	0	5
TALT	0	957	0	0	0	0	0	957
TALU	0	888	0	0	0	0	0	888
CONSTRUCTION Total	0	1,850	0	0	0	0	0	1,850

RESPONSIBLE AGENCY: **FDOT**

Item Segment TOTAL ALL Years ALL Phases: **\$1,850**

Item Number: 251265

Item TOTAL ALL Years ALL Phases ALL Segments: **\$7,345**

TPO Project No: **DT2516701**
LRTP Ref: 6-10
County: MIAMI-DADE
Roadway ID:
Lanes Exist:
Lanes Improved:
Lanes Added:
Project Length: 2.748
District: 6

Project Description: **SR 836/I-395/I-95**

FROM NW 17TH AVE TO MACARTHUR CAUSEWAY BRIDGE

Type of Work: **PD&E/EMO STUDY**

SIS or Non-SIS: **Yes**

Extra Description:

PHASE :

Proposed Funding (in \$000s)								
Funding Source	<2019	2018 - 2019	2019 - 2020	2020 - 2021	2021 - 2022	2022 - 2023	>2023	All Years
	1,828	0	0	0	0	0	0	1,828
	3,309	0	0	0	0	0	0	3,309
	1,729	0	0	0	0	0	0	1,729
	718	0	0	0	0	0	0	718

MIAMI-DADE TRANSPORTATION PLANNING ORGANIZATION
TRANSPORTATION IMPROVEMENT PROGRAM
PRIMARY STATE HIGHWAYS AND INTERMODAL



HIGHWAYS

TPO Project No: DT2516701	Project Description: SR 836/I-395/I-95	FROM NW 17TH AVE	TO MACARTHUR CAUSEWAY BRIDGE							
LRTP Ref: 6-10										
County: MIAMI-DADE										
Roadway ID:										
Lanes Exist:	Type of Work: PD&E/EMO STUDY	SIS or Non-SIS: Yes								
Lanes Improved:										
Lanes Added:	Extra Description:									
Project Length: 2.748										
District: 6										
	PHASE :	Proposed Funding (in \$000s)								
		Funding Source	<2019	2018 - 2019	2019 - 2020	2020 - 2021	2021 - 2022	2022 - 2023	>2023	All Years
			154	0	0	0	0	0	0	154
PROJECT DEVELOPMENT AND ENVIRONMENTAL	Total		7,738	0	0	0	0	0	0	7,738
RESPONSIBLE AGENCY: FDOT		Item Segment TOTAL ALL Years ALL Phases: \$7,738								
		Item Number: 251670	Item TOTAL ALL Years ALL Phases ALL Segments: \$7,738							

TPO Project No: DT2516881	Project Description: SR 836/I-395	FROM WEST OF I-95	TO MACARTHUR CAUSEWAY BRIDGE						
LRTP Ref: 6-10									
County: MIAMI-DADE									
Roadway ID: 87200000									
Lanes Exist: 2	Type of Work: BRIDGE-REPLACE AND ADD LANES	SIS or Non-SIS: Yes							
Lanes Improved: 2									
Lanes Added: 1	Extra Description:								
Project Length: 1.693									
District: 6									
		Proposed Funding (in \$000s)							
PHASE :	Funding Source	<2019	2018 - 2019	2019 - 2020	2020 - 2021	2021 - 2022	2022 - 2023	>2023	All Years
	DDR	25	0	0	0	0	0	0	25
	DI	4,087	0	0	0	0	0	0	4,087
	DI	2,479	0	0	0	0	0	0	2,479
	DIH	1,195	0	0	0	0	0	0	1,195
	DIS	1,304	0	0	0	0	0	0	1,304

MIAMI-DADE TRANSPORTATION PLANNING ORGANIZATION
TRANSPORTATION IMPROVEMENT PROGRAM
PRIMARY STATE HIGHWAYS AND INTERMODAL



HIGHWAYS

TPO Project No: **DT2516881**
LRTP Ref: 6-10
County: MIAMI-DADE
Roadway ID: 87200000
Lanes Exist: 2
Lanes Improved: 2
Lanes Added: 1
Project Length: 1.693
District: 6

Project Description:

SR 836/I-395

FROM WEST OF I-95

**TO MACARTHUR CAUSEWAY
BRIDGE**

Type of Work:

BRIDGE-REPLACE AND ADD LANES

SIS or Non-SIS: **Yes**

Extra Description:

PHASE :	Funding Source	Proposed Funding (in \$000s)							
		<2019	2018 - 2019	2019 - 2020	2020 - 2021	2021 - 2022	2022 - 2023	>2023	All Years
PRELIMINARY ENGINEERING	DS	138	0	0	0	0	0	0	138
	GMR	67	0	0	0	0	0	0	67
	NHPP	11,121	0	0	0	0	0	0	11,121
	Total	20,416	0	0	0	0	0	0	20,416
RIGHT OF WAY	BNCA	24	0	0	0	0	0	0	24
	BNDS	1,200	0	0	0	0	0	0	1,200
	BNIR	130,796	0	0	0	0	0	0	130,796
	DDR	300	0	0	0	0	0	0	300
	DI	10,144	0	0	0	0	0	0	10,144
	DIH	2,514	0	0	0	0	0	0	2,514
	DIS	2,207	0	0	0	0	0	0	2,207
	DS	14,411	0	0	0	0	0	0	14,411
	GMR	14,244	0	0	0	0	0	0	14,244
	Total	175,840	0	0	0	0	0	0	175,840
RAILROAD & UTILITIES	DI	1,920	0	0	0	0	0	0	1,920
	DS	11	0	0	0	0	0	0	11
	LF	606	0	0	0	0	0	0	606
	Total	2,537	0	0	0	0	0	0	2,537
	ACNP	171,176	0	0	0	0	0	0	171,176
	BRRP	51	0	0	0	0	0	0	51

MIAMI-DADE TRANSPORTATION PLANNING ORGANIZATION
TRANSPORTATION IMPROVEMENT PROGRAM
PRIMARY STATE HIGHWAYS AND INTERMODAL



HIGHWAYS

TPO Project No: DT2516881		Project Description:	SR 836/I-395	FROM WEST OF I-95					TO MACARTHUR CAUSEWAY BRIDGE					
LRTP Ref: 6-10														
County: MIAMI-DADE														
Roadway ID: 87200000														
Lanes Exist: 2		Type of Work:	BRIDGE-REPLACE AND ADD LANES	SIS or Non-SIS: Yes										
Lanes Improved: 2														
Lanes Added: 1														
Project Length: 1.693		Extra Description:	PHASE :	Proposed Funding (in \$000s)										
District: 6				Funding Source	<2019	2018 - 2019	2019 - 2020	2020 - 2021	2021 - 2022	2022 - 2023	>2023	All Years		
		DDR		0	340	0	0	0	0	0	340			
		DI		26,620	15,673	555	569	0	0	0	43,417			
		DI		282,169	3,326	0	0	0	0	0	285,495			
		LF		94	0	0	0	0	0	0	94			
		NHPP		2	0	0	0	0	0	0	2			
		STED		1,106	100,000	0	0	0	0	0	101,106			
DESIGN/BUILD		Total		481,218	119,339	555	569	0	0	0	601,681			
RESPONSIBLE AGENCY: FDOT		Item Segment TOTAL ALL Years ALL Phases:									\$800,474			
		Item Number:	251688		Item TOTAL ALL Years ALL Phases ALL Segments:						\$800,474			

TPO Project No: DT4055741		Project Description:		MIAMI-DADE COUNTYWIDE AGREEMENT-TRAFFIC SIGNALS MAINTENANCE & OPERATION																																																																																
LRTP Ref: 5-5		Type of Work: TRAFFIC SIGNALS		SIS or Non-SIS: No																																																																																
County: MIAMI-DADE																																																																																				
Roadway ID:																																																																																				
Lanes Exist:																																																																																				
Lanes Improved:																																																																																				
Lanes Added:		Extra Description:		<table><tr><th colspan="9">Proposed Funding (in \$000s)</th></tr><tr><th>PHASE :</th><th>Funding Source</th><th><2019</th><th>2018 - 2019</th><th>2019 - 2020</th><th>2020 - 2021</th><th>2021 - 2022</th><th>2022 - 2023</th><th>>2023</th><th>All Years</th></tr><tr><td></td><td>DIH</td><td>0</td><td>0</td><td>0</td><td>0</td><td>0</td><td>0</td><td>0</td><td>0</td></tr><tr><td colspan="2">Project Length:</td><td></td><td></td><td></td><td></td><td></td><td></td><td></td><td></td></tr><tr><td colspan="2">District: 6</td><td></td><td></td><td></td><td></td><td></td><td></td><td></td><td></td></tr><tr><td colspan="2"></td><td colspan="2">PRELIMINARY ENGINEERING</td><td>Total</td><td>0</td><td>0</td><td>0</td><td>0</td><td>0</td><td>0</td><td>0</td></tr><tr><td colspan="2"></td><td colspan="2"></td><td>DDR</td><td>29,445</td><td>2,993</td><td>3,166</td><td>3,348</td><td>3,532</td><td>3,721</td><td>0</td><td>46,205</td></tr></table>							Proposed Funding (in \$000s)									PHASE :	Funding Source	<2019	2018 - 2019	2019 - 2020	2020 - 2021	2021 - 2022	2022 - 2023	>2023	All Years		DIH	0	0	0	0	0	0	0	0	Project Length:										District: 6												PRELIMINARY ENGINEERING		Total	0	0	0	0	0	0	0					DDR	29,445	2,993	3,166	3,348	3,532	3,721	0	46,205
Proposed Funding (in \$000s)																																																																																				
PHASE :	Funding Source										<2019	2018 - 2019	2019 - 2020	2020 - 2021	2021 - 2022	2022 - 2023	>2023	All Years																																																																		
	DIH	0	0	0	0	0	0	0	0																																																																											
Project Length:																																																																																				
District: 6																																																																																				
		PRELIMINARY ENGINEERING		Total	0	0	0	0	0	0	0																																																																									
				DDR	29,445	2,993	3,166	3,348	3,532	3,721	0	46,205																																																																								

MIAMI-DADE TRANSPORTATION PLANNING ORGANIZATION
TRANSPORTATION IMPROVEMENT PROGRAM
PRIMARY STATE HIGHWAYS AND INTERMODAL



HIGHWAYS

TPO Project No: **DT4055741**
LRTP Ref: 5-5
County: MIAMI-DADE
Roadway ID:
Lanes Exist:
Lanes Improved:
Lanes Added:
Project Length:
District: 6

Project Description: **MIAMI-DADE COUNTYWIDE
AGREEMENT-TRAFFIC SIGNALS
MAINTENANCE & OPERATION**

Type of Work: **TRAFFIC SIGNALS**

SIS or Non-SIS: **No**

Extra Description:

		Proposed Funding (in \$000s)							
PHASE :	Funding Source	<2019	2018 - 2019	2019 - 2020	2020 - 2021	2021 - 2022	2022 - 2023	>2023	All Years
	DITS	8,326	3,658	3,749	3,848	3,949	4,077	0	27,607
OPERATIONS	Total	37,771	6,651	6,915	7,196	7,481	7,798	0	73,812

RESPONSIBLE AGENCY: **FDOT**

Item Segment **TOTAL ALL Years ALL Phases:** **\$73,812**

Item Number: **405574** Item **TOTAL ALL Years ALL Phases ALL Segments:** **\$73,812**

TPO Project No: **DT4055751**
LRTP Ref: 6-12
County: MIAMI-DADE
Roadway ID:
Lanes Exist:
Lanes Improved:
Lanes Added:
Project Length: 3.827
District: 6

Project Description: **SR 997/KROME AVE**

FROM SR 5/US 1

TO SW 296TH ST

Type of Work: **FLEXIBLE PAVEMENT RECONSTRUCT.**

SIS or Non-SIS: **Yes**

Extra Description:

		Proposed Funding (in \$000s)							
PHASE :	Funding Source	<2019	2018 - 2019	2019 - 2020	2020 - 2021	2021 - 2022	2022 - 2023	>2023	All Years
		5	0	0	0	0	0	0	5
		1,212	0	0	0	0	0	0	1,212
PRELIMINARY ENGINEERING	Total	1,217	0	0	0	0	0	0	1,217
		13	0	0	0	0	0	0	13
PROJECT DEVELOPMENT AND ENVIRONMENTAL	Total	13	0	0	0	0	0	0	13

MIAMI-DADE TRANSPORTATION PLANNING ORGANIZATION
TRANSPORTATION IMPROVEMENT PROGRAM
PRIMARY STATE HIGHWAYS AND INTERMODAL



HIGHWAYS

TPO Project No: **DT4055751**
LRTP Ref: 6-12
County: MIAMI-DADE
Roadway ID:
Lanes Exist:
Lanes Improved:
Lanes Added:
Project Length: 3.827
District: 6

Project Description: **SR 997/KROME AVE FROM SR 5/US 1 TO SW 296TH ST**

Type of Work: **FLEXIBLE PAVEMENT RECONSTRUCT.** SIS or Non-SIS: **Yes**

Extra Description:

		Proposed Funding (in \$000s)							
PHASE :	Funding Source	<2019	2018 - 2019	2019 - 2020	2020 - 2021	2021 - 2022	2022 - 2023	>2023	All Years
		4	0	0	0	0	0	0	4
CONSTRUCTION	Total	4	0	0	0	0	0	0	4

RESPONSIBLE AGENCY: **FDOT**

Item Segment **TOTAL ALL Years ALL Phases:** **\$1,234**

Item Number: **405575** Item **TOTAL ALL Years ALL Phases ALL Segments:** **\$71,017**

TPO Project No: **DT4055752**
LRTP Ref: 6-12
County: MIAMI-DADE
Roadway ID:
Lanes Exist:
Lanes Improved:
Lanes Added:
Project Length: 1.933
District: 6

Project Description: **SR 997/KROME AVE FROM S OF FLAGLER AVE TO SW 296TH ST (BY-PASS)**

Type of Work: **PD&E/EMO STUDY** SIS or Non-SIS: **Yes**

Extra Description:

Description:		Proposed Funding (in \$000s)								
1.933										
6										
	PHASE :	Funding Source	<2019	2018 - 2019	2019 - 2020	2020 - 2021	2021 - 2022	2022 - 2023	>2023	All Years
			21	0	0	0	0	0	0	21
	PRELIMINARY ENGINEERING	Total	21	0	0	0	0	0	0	21
			216	0	0	0	0	0	0	216
			1,601	0	0	0	0	0	0	1,601
	PROJECT DEVELOPMENT AND ENVIRONMENTAL	Total	1,817	0	0	0	0	0	0	1,817

RESPONSIBLE AGENCY: **FDOT**

Item Segment **TOTAL ALL Years ALL Phases:** **\$1,838**

Item Number: **405575** Item **TOTAL ALL Years ALL Phases ALL Segments:** **\$71,017**

MIAMI-DADE TRANSPORTATION PLANNING ORGANIZATION
TRANSPORTATION IMPROVEMENT PROGRAM
PRIMARY STATE HIGHWAYS AND INTERMODAL



HIGHWAYS

TPO Project No: **DT4055753**
LRTP Ref: 6-12
County: MIAMI-DADE
Roadway ID:
Lanes Exist:
Lanes Improved:
Lanes Added:
Project Length: 1.810
District: 6

Project Description: **SR 997/KROME AVE FROM SR 5/US 1 TO LUCY ST**

Type of Work: **ADD LANES & RECONSTRUCT** SIS or Non-SIS: **Yes**

Extra Description:

		Proposed Funding (in \$000s)							
PHASE :	Funding Source	<2019	2018 - 2019	2019 - 2020	2020 - 2021	2021 - 2022	2022 - 2023	>2023	All Years
		2,118	0	0	0	0	0	0	2,118
		2,443	0	0	0	0	0	0	2,443
RIGHT OF WAY	Total	4,561	0	0	0	0	0	0	4,561

RESPONSIBLE AGENCY: **FDOT**

Item Segment TOTAL ALL Years ALL Phases: **\$4,561**

Item Number: 405575 Item TOTAL ALL Years ALL Phases ALL Segments: **\$71,017**

TPO Project No: **DT4055755**
LRTP Ref: 6-12
County: MIAMI-DADE
Roadway ID:
Lanes Exist:
Lanes Improved:
Lanes Added:
Project Length: 3.827
District: 6

Project Description: **SR 997/KROME AVE FROM SR 5/US 1 TO SW 296TH ST W/EXCEPTIONS**

Type of Work: **RESURFACING** SIS or Non-SIS: **Yes**

Extra Description:

		Proposed Funding (in \$000s)							
PHASE :	Funding Source	<2019	2018 - 2019	2019 - 2020	2020 - 2021	2021 - 2022	2022 - 2023	>2023	All Years
		57	0	0	0	0	0	0	57
		300	0	0	0	0	0	0	300
PRELIMINARY ENGINEERING	Total	357	0	0	0	0	0	0	357
		5,189	0	0	0	0	0	0	5,189
CONSTRUCTION	Total	5,189	0	0	0	0	0	0	5,189

RESPONSIBLE AGENCY: **FDOT**

Item Segment TOTAL ALL Years ALL Phases: **\$5,546**

Item Number: 405575 Item TOTAL ALL Years ALL Phases ALL Segments: **\$71,017**

MIAMI-DADE TRANSPORTATION PLANNING ORGANIZATION
TRANSPORTATION IMPROVEMENT PROGRAM
PRIMARY STATE HIGHWAYS AND INTERMODAL



HIGHWAYS

TPO Project No: **DT4055756** Project Description: **SW 312 ST/CAMPBELL DR** **FROM SR 997/KROME AVE** **TO SR 5/US 1 (TRUCK BYPASS)**

LRTP Ref: 6-14

County: MIAMI-DADE

Roadway ID: 87000043

Lanes Exist: 4

Lanes Improved: 4

Lanes Added:

Project Length: 0.753

District: 6

Type of Work: **FLEXIBLE PAVEMENT RECONSTRUCT.** SIS or Non-SIS: **Yes**

Extra Description:

		Proposed Funding (in \$000s)							
PHASE :	Funding Source	<2019	2018 - 2019	2019 - 2020	2020 - 2021	2021 - 2022	2022 - 2023	>2023	All Years
PRELIMINARY ENGINEERING	ACNP	126	0	0	0	0	0	0	126
	NHPP	1,132	0	0	0	0	0	0	1,132
	SA	112	0	0	0	0	0	0	112
	Total	1,370	0	0	0	0	0	0	1,370
RAILROAD & UTILITIES	ACNP	21	0	0	0	0	0	0	21
	ACSA	40	0	0	0	0	0	0	40
	LF	0	2,000	0	0	0	0	0	2,000
	Total	61	2,000	0	0	0	0	0	2,061
RIGHT OF WAY	ACNP	3,105	1,604	0	0	0	0	0	4,709
	ACSA	720	4,479	0	0	0	0	0	5,199
	EB	62	0	0	0	0	0	0	62
	SA	1,153	3,400	7,350	0	0	0	0	11,903
	SU	0	3,905	0	0	0	0	0	3,905
	Total	5,040	13,388	7,350	0	0	0	0	25,778
CONSTRUCTION	ACSU	0	627	0	0	0	0	0	627
	SA	0	51	0	0	0	0	0	51
	SU	0	12,479	2,069	0	0	0	0	14,548
	Total	0	13,157	2,069	0	0	0	0	15,226
ALTERNATIVE CONTRACTING INCENTIVES	SU	0	0	0	0	690	0	0	690
	Total	0	0	0	0	690	0	0	690

MIAMI-DADE TRANSPORTATION PLANNING ORGANIZATION
TRANSPORTATION IMPROVEMENT PROGRAM
PRIMARY STATE HIGHWAYS AND INTERMODAL



HIGHWAYS

RESPONSIBLE AGENCY: **FDOT**

Item Segment TOTAL ALL Years ALL Phases: **\$45,125**

Item Number: **405575** Item TOTAL ALL Years ALL Phases ALL Segments: **\$71,017**

TPO Project No: DT4055757	Project Description: SW 336 ST/DAVIS PKWY	FROM W OF SR 997/KROME AVE	TO US 1 (TRUCK BYPASS)
LRTP Ref: 6-14			
County: MIAMI-DADE			
Roadway ID: 87000031			
Lanes Exist: 2	Type of Work: WIDEN/RESURFACE EXIST LANES	SIS or Non-SIS: No	
Lanes Improved: 2	Extra Description:		
Lanes Added:			
Project Length: 0.297			
District: 6			

Description:

		Proposed Funding (in \$000s)							
PHASE :	Funding Source	<2019	2018 - 2019	2019 - 2020	2020 - 2021	2021 - 2022	2022 - 2023	>2023	All Years
	ACSA	55	0	0	0	0	0	0	55
	SA	398	0	0	0	0	0	0	398
PRELIMINARY ENGINEERING	Total	453	0	0	0	0	0	0	453
	SA	232	0	0	0	0	0	0	232
RIGHT OF WAY	Total	232	0	0	0	0	0	0	232
	SA	0	4,550	359	0	0	0	0	4,909
CONSTRUCTION	Total	0	4,550	359	0	0	0	0	4,909
	SA	0	0	0	0	134	0	0	134
ALTERNATIVE CONTRACTING INCENTIVES	Total	0	0	0	0	134	0	0	134

RESPONSIBLE AGENCY: **FDOT**

Item Segment TOTAL ALL Years ALL Phases: **\$5,728**

Item Number: **405575** Item TOTAL ALL Years ALL Phases ALL Segments: **\$71,017**

MIAMI-DADE TRANSPORTATION PLANNING ORGANIZATION
TRANSPORTATION IMPROVEMENT PROGRAM
PRIMARY STATE HIGHWAYS AND INTERMODAL



HIGHWAYS

TPO Project No: **DT4055758** Project Description: **SR 9336/PALM DR** FROM **SR 997/KROME AVE** TO **SR 5/US 1 (TRUCK BYPASS)**

LRTP Ref: 6-14
County: MIAMI-DADE
Roadway ID: 87160000
Lanes Exist: 6
Lanes Improved: 6
Lanes Added:
Project Length: 0.127
District: 6

Description:

Type of Work:

WIDEN/RESURFACE EXIST LANES

SIS or Non-SIS: **Yes**

Extra Description:

		Proposed Funding (in \$000s)							
PHASE :	Funding Source	<2019	2018 - 2019	2019 - 2020	2020 - 2021	2021 - 2022	2022 - 2023	>2023	All Years
	DDR	61	0	0	0	0	0	0	61
	DI	296	0	0	0	0	0	0	296
	DIH	45	0	0	0	0	0	0	45
	DS	42	0	0	0	0	0	0	42
	PKYI	1	0	0	0	0	0	0	1
PRELIMINARY ENGINEERING	Total	445	0	0	0	0	0	0	445
	DDR	0	0	164	0	0	0	0	164
	DIH	0	26	0	0	0	0	0	26
	DS	0	660	0	0	0	0	0	660
CONSTRUCTION	Total	0	686	164	0	0	0	0	850
	DDR	0	0	0	0	56	0	0	56
ALTERNATIVE CONTRACTING INCENTIVES	Total	0	0	0	0	56	0	0	56

RESPONSIBLE AGENCY: **FDOT**

Item Segment **TOTAL ALL Years ALL Phases:** **\$1,351**

Item Number: **405575**

Item **TOTAL ALL Years ALL Phases ALL Segments:** **\$71,017**

MIAMI-DADE TRANSPORTATION PLANNING ORGANIZATION
TRANSPORTATION IMPROVEMENT PROGRAM
PRIMARY STATE HIGHWAYS AND INTERMODAL



HIGHWAYS

TPO Project No: DT4055759	Project Description: SR 997/KROME AVE	FROM SW 312 ST/CAMPBELL DR	TO SW 296 ST (TRUCKBYP)
LRTP Ref: 6-12			
County: MIAMI-DADE			
Roadway ID: 87150000			
Lanes Exist: 2	Type of Work: ADD LANES & REHABILITATE PVMNT	SIS or Non-SIS: Yes	
Lanes Improved: 2	Extra Description:		
Lanes Added: 2			
Project Length: 1.036			
District: 6			

Description:

		Proposed Funding (in \$000s)							
PHASE :	Funding Source	<2019	2018 - 2019	2019 - 2020	2020 - 2021	2021 - 2022	2022 - 2023	>2023	All Years
	DI	480	0	0	0	0	0	0	480
	DIH	57	0	0	0	0	0	0	57
	DS	88	0	0	0	0	0	0	88
PRELIMINARY ENGINEERING	Total	625	0	0	0	0	0	0	625
	LF	0	3	0	0	0	0	0	3
RAILROAD & UTILITIES	Total	0	3	0	0	0	0	0	3
	DDR	0	4,141	587	0	0	0	0	4,728
	DIH	0	77	0	0	0	0	0	77
	DS	1	0	0	0	0	0	0	1
CONSTRUCTION	Total	1	4,218	587	0	0	0	0	4,806
	DDR	0	0	0	0	200	0	0	200
ALTERNATIVE CONTRACTING INCENTIVES	Total	0	0	0	0	200	0	0	200

RESPONSIBLE AGENCY: **FDOT**

Item Segment **TOTAL ALL Years ALL Phases:** **\$5,634**
Item Number: **405575** Item **TOTAL ALL Years ALL Phases ALL Segments:** **\$71,017**

MIAMI-DADE TRANSPORTATION PLANNING ORGANIZATION
TRANSPORTATION IMPROVEMENT PROGRAM
PRIMARY STATE HIGHWAYS AND INTERMODAL



HIGHWAYS

TPO Project No: **DT4056101**
LRTP Ref: 5-5
County: DIST/ST-WIDE
Roadway ID:
Lanes Exist:
Lanes Improved:
Lanes Added:
Project Length:
District: 6

Project Description: **DISTRICTWIDE LANDSCAPING CONSULTANT**

Type of Work: **LANDSCAPING**

SIS or Non-SIS: **No**

Extra Description:

PHASE :

Proposed Funding (in \$000s)								
Funding Source	<2019	2018 - 2019	2019 - 2020	2020 - 2021	2021 - 2022	2022 - 2023	>2023	All Years
	2,880	0	0	0	0	0	0	2,880
PROJECT DEVELOPMENT AND ENVIRONMENTAL Total	2,880	0	0	0	0	0	0	2,880

RESPONSIBLE AGENCY: **FDOT**

Item Segment **TOTAL ALL Years ALL Phases:** **\$2,880**

Item Number: **405610**

Item **TOTAL ALL Years ALL Phases ALL Segments:** **\$10,872**

TPO Project No: **DT4056102**
LRTP Ref: 5-5
County: DIST/ST-WIDE
Roadway ID:
Lanes Exist:
Lanes Improved:
Lanes Added:
Project Length:
District: 6

Project Description: **DISTRICTWIDE LANDSCAPING PUSHBUTTON CONTRACTOR**

Type of Work: **LANDSCAPING**

SIS or Non-SIS: **No**

Extra Description:

PHASE :

Proposed Funding (in \$000s)								
Funding Source	<2019	2018 - 2019	2019 - 2020	2020 - 2021	2021 - 2022	2022 - 2023	>2023	All Years
	1	0	0	0	0	0	0	1
PRELIMINARY ENGINEERING Total	1	0	0	0	0	0	0	1
	872	0	0	0	0	0	0	872
CONSTRUCTION Total	872	0	0	0	0	0	0	872

RESPONSIBLE AGENCY: **FDOT**

Item Segment **TOTAL ALL Years ALL Phases:** **\$873**

Item Number: **405610**

Item **TOTAL ALL Years ALL Phases ALL Segments:** **\$10,872**

MIAMI-DADE TRANSPORTATION PLANNING ORGANIZATION
TRANSPORTATION IMPROVEMENT PROGRAM
PRIMARY STATE HIGHWAYS AND INTERMODAL



HIGHWAYS

TPO Project No: **DT4056103**
LRTP Ref: 5-5
County: DIST/ST-WIDE
Roadway ID:
Lanes Exist:
Lanes Improved:
Lanes Added:
Project Length:
District: 6

Project Description: **DISTRICTWIDE PUSHBUTTON LANDSCAPING**

Type of Work: **LANDSCAPING**

SIS or Non-SIS: **No**

Extra Description:

PHASE :

CONSTRUCTION

Funding Source	Proposed Funding (in \$000s)							
	<2019	2018 - 2019	2019 - 2020	2020 - 2021	2021 - 2022	2022 - 2023	>2023	All Years
	32	0	0	0	0	0	0	32
Total	32	0	0	0	0	0	0	32

RESPONSIBLE AGENCY: **FDOT**

Item Segment **TOTAL ALL Years ALL Phases:** **\$32**

Item Number: **405610** Item **TOTAL ALL Years ALL Phases ALL Segments:** **\$10,872**

TPO Project No: **DT4056104**
LRTP Ref: 5-5
County: DIST/ST-WIDE
Roadway ID:
Lanes Exist:
Lanes Improved:
Lanes Added:
Project Length:
District: 6

Project Description: **DISTRICTWIDE PUSHBUTTON LANDSCAPING CONTRACTOR**

Type of Work: **LANDSCAPING**

SIS or Non-SIS: **No**

Extra Description:

PHASE :

PRELIMINARY ENGINEERING

CONSTRUCTION

Funding Source	Proposed Funding (in \$000s)							
	<2019	2018 - 2019	2019 - 2020	2020 - 2021	2021 - 2022	2022 - 2023	>2023	All Years
	2	0	0	0	0	0	0	2
Total	2	0	0	0	0	0	0	2
	848	0	0	0	0	0	0	848
Total	848	0	0	0	0	0	0	848

RESPONSIBLE AGENCY: **FDOT**

Item Segment **TOTAL ALL Years ALL Phases:** **\$850**

Item Number: **405610** Item **TOTAL ALL Years ALL Phases ALL Segments:** **\$10,872**

MIAMI-DADE TRANSPORTATION PLANNING ORGANIZATION
TRANSPORTATION IMPROVEMENT PROGRAM
PRIMARY STATE HIGHWAYS AND INTERMODAL



HIGHWAYS

TPO Project No: **DT4056105**
LRTP Ref: 5-5
County: DIST/ST-WIDE
Roadway ID:
Lanes Exist:
Lanes Improved:
Lanes Added:
Project Length:
District: 6

Project Description: **DISTRICTWIDE PUSHBUTTON LANDSCAPING CONTRACTOR**

Type of Work: **LANDSCAPING**

SIS or Non-SIS: **No**

Extra Description:

		Proposed Funding (in \$000s)							
PHASE :	Funding Source	<2019	2018 - 2019	2019 - 2020	2020 - 2021	2021 - 2022	2022 - 2023	>2023	All Years
		3	0	0	0	0	0	0	3
PRELIMINARY ENGINEERING	Total	3	0	0	0	0	0	0	3
		2,551	0	0	0	0	0	0	2,551
CONSTRUCTION	Total	2,551	0	0	0	0	0	0	2,551

RESPONSIBLE AGENCY: **FDOT**

Item Segment **TOTAL ALL Years ALL Phases:** **\$2,554**

Item Number: **405610**

Item **TOTAL ALL Years ALL Phases ALL Segments:** **\$10,872**

TPO Project No: **DT4056106**
LRTP Ref: 5-5
County: DIST/ST-WIDE
Roadway ID:
Lanes Exist:
Lanes Improved:
Lanes Added:
Project Length:
District: 6

Project Description: **DISTRICTWIDE PUSHBUTTON LANDSCAPING CONTRACTOR**

Type of Work: **LANDSCAPING**

SIS or Non-SIS: **No**

Extra Description:

		Proposed Funding (in \$000s)							
PHASE :	Funding Source	<2019	2018 - 2019	2019 - 2020	2020 - 2021	2021 - 2022	2022 - 2023	>2023	All Years
		16	0	0	0	0	0	0	16
PRELIMINARY ENGINEERING	Total	16	0	0	0	0	0	0	16

MIAMI-DADE TRANSPORTATION PLANNING ORGANIZATION
TRANSPORTATION IMPROVEMENT PROGRAM
PRIMARY STATE HIGHWAYS AND INTERMODAL



HIGHWAYS

TPO Project No: **DT4056106**
LRTP Ref: 5-5
County: DIST/ST-WIDE
Roadway ID:
Lanes Exist:
Lanes Improved:
Lanes Added:
Project Length:
District: 6

Project Description: **DISTRICTWIDE PUSHBUTTON LANDSCAPING CONTRACTOR**

Type of Work: **LANDSCAPING**

SIS or Non-SIS: **No**

Extra Description:

		Proposed Funding (in \$000s)							
PHASE :	Funding Source	<2019	2018 - 2019	2019 - 2020	2020 - 2021	2021 - 2022	2022 - 2023	>2023	All Years
		757	0	0	0	0	0	0	757
CONSTRUCTION	Total	757	0	0	0	0	0	0	757

RESPONSIBLE AGENCY: **FDOT**

Item Segment TOTAL ALL Years ALL Phases: **\$773**

Item Number: 405610 Item TOTAL ALL Years ALL Phases ALL Segments: **\$10,872**

TPO Project No: **DT4056107**
LRTP Ref: 5-5
County: DIST/ST-WIDE
Roadway ID:
Lanes Exist:
Lanes Improved:
Lanes Added:
Project Length:
District: 6

Project Description: **DISTRICTWIDE PUSHBUTTON LANDSCAPING CONTRACTOR**

Type of Work: **LANDSCAPING**

SIS or Non-SIS: **No**

Extra Description:

		Proposed Funding (in \$000s)							
PHASE :	Funding Source	<2019	2018 - 2019	2019 - 2020	2020 - 2021	2021 - 2022	2022 - 2023	>2023	All Years
		1,248	0	0	0	0	0	0	1,248
CONSTRUCTION	Total	1,248	0	0	0	0	0	0	1,248

RESPONSIBLE AGENCY: **FDOT**

Item Segment TOTAL ALL Years ALL Phases: **\$1,248**

Item Number: 405610 Item TOTAL ALL Years ALL Phases ALL Segments: **\$10,872**

MIAMI-DADE TRANSPORTATION PLANNING ORGANIZATION
TRANSPORTATION IMPROVEMENT PROGRAM
PRIMARY STATE HIGHWAYS AND INTERMODAL



HIGHWAYS

TPO Project No: **DT4056108**
LRTP Ref: 5-5
County: DIST/ST-WIDE
Roadway ID:
Lanes Exist:
Lanes Improved:
Lanes Added:
Project Length:
District: 6

Project Description: **DISTRICTWIDE PUSHBUTTON LANDSCAPING CONTRACTOR**

Type of Work: **LANDSCAPING**

SIS or Non-SIS: **No**

Extra Description:

PHASE :

Proposed Funding (in \$000s)								
Funding Source	<2019	2018 - 2019	2019 - 2020	2020 - 2021	2021 - 2022	2022 - 2023	>2023	All Years
DIH	0	0	53	0	0	0	0	53
DS	0	0	402	0	0	0	0	402
CONSTRUCTION Total	0	0	455	0	0	0	0	455

RESPONSIBLE AGENCY: **FDOT**

Item Segment TOTAL ALL Years ALL Phases: **\$455**

Item Number: 405610

Item TOTAL ALL Years ALL Phases ALL Segments: **\$10,872**

TPO Project No: **DT4056109**
LRTP Ref: 5-5
County: DIST/ST-WIDE
Roadway ID:
Lanes Exist:
Lanes Improved:
Lanes Added:
Project Length:
District: 6

Project Description: **DISTRICTWIDE PUSHBUTTON LANDSCAPING CONTRACTOR**

Type of Work: **LANDSCAPING**

SIS or Non-SIS: **No**

Extra Description:

PHASE :

Proposed Funding (in \$000s)								
Funding Source	<2019	2018 - 2019	2019 - 2020	2020 - 2021	2021 - 2022	2022 - 2023	>2023	All Years
DIH	0	0	0	0	56	0	0	56
DS	0	0	0	0	1,151	0	0	1,151
CONSTRUCTION Total	0	0	0	0	1,207	0	0	1,207

RESPONSIBLE AGENCY: **FDOT**

Item Segment TOTAL ALL Years ALL Phases: **\$1,207**

Item Number: 405610

Item TOTAL ALL Years ALL Phases ALL Segments: **\$10,872**

MIAMI-DADE TRANSPORTATION PLANNING ORGANIZATION
TRANSPORTATION IMPROVEMENT PROGRAM
PRIMARY STATE HIGHWAYS AND INTERMODAL



HIGHWAYS

TPO Project No: DT4056151	Project Description:	NW 87TH AVE	FROM NW 58TH ST	TO OKEECHOBEE RD							
LRTP Ref: 6-10											
County: MIAMI-DADE											
Roadway ID:											
Lanes Exist:	Type of Work:	PD&E/EMO STUDY	SIS or Non-SIS:	No							
Lanes Improved:	Extra Description:										
Lanes Added:											
Project Length:											
District: 6											
			Proposed Funding (in \$000s)								
	PHASE :	Funding Source	<2019	2018 - 2019	2019 - 2020	2020 - 2021	2021 - 2022	2022 - 2023	>2023	All Years	
			1,149	0	0	0	0	0	0	1,149	
			0	0	0	0	0	0	0	0	
	PROJECT DEVELOPMENT AND ENVIRONMENTAL	Total	1,149	0	0	0	0	0	0	1,149	
RESPONSIBLE AGENCY: FDOT			Item Segment TOTAL ALL Years ALL Phases:								\$1,149
		Item Number: 405615	Item TOTAL ALL Years ALL Phases ALL Segments:							\$56,950	

TPO Project No:	DT4056152	Project Description:	NW 87TH AVE	FROM NW 58TH ST	TO NW 74TH ST						
LRTP Ref:	6-10										
County:	MIAMI-DADE										
Roadway ID:											
Lanes Exist:		Type of Work:	NEW ROAD CONSTRUCTION	SIS or Non-SIS:	No						
Lanes Improved:											
Lanes Added:		Extra Description:									
Project Length:	1.002										
District:	6										
				Proposed Funding (in \$000s)							
		PHASE :	Funding Source	<2019	2018 - 2019	2019 - 2020	2020 - 2021	2021 - 2022	2022 - 2023	>2023	All Years
				77	0	0	0	0	0	0	77
				966	0	0	0	0	0	0	966
		PRELIMINARY ENGINEERING	Total	1,043	0	0	0	0	0	0	1,043
				536	0	0	0	0	0	0	536
		RAILROAD & UTILITIES	Total	536	0	0	0	0	0	0	536
				7,902	0	0	0	0	0	0	7,902
				11	0	0	0	0	0	0	11

MIAMI-DADE TRANSPORTATION PLANNING ORGANIZATION
TRANSPORTATION IMPROVEMENT PROGRAM
PRIMARY STATE HIGHWAYS AND INTERMODAL



HIGHWAYS

TPO Project No: DT4056152	Project Description:	NW 87TH AVE	FROM NW 58TH ST	TO NW 74TH ST						
LRTP Ref: 6-10										
County: MIAMI-DADE										
Roadway ID:										
Lanes Exist:	Type of Work:	NEW ROAD CONSTRUCTION	SIS or Non-SIS:	No						
Lanes Improved:										
Lanes Added:	Extra Description:									
Project Length: 1.002										
District: 6										
			Proposed Funding (in \$000s)							
	PHASE :	Funding Source	<2019	2018 - 2019	2019 - 2020	2020 - 2021	2021 - 2022	2022 - 2023	>2023	All Years
			86	0	0	0	0	0	0	86
	CONSTRUCTION	Total	7,999	0	0	0	0	0	0	7,999
RESPONSIBLE AGENCY: FDOT			Item Segment TOTAL ALL Years ALL Phases: \$9,578							
		Item Number: 405615	Item TOTAL ALL Years ALL Phases ALL Segments: \$56,950							

TPO Project No: DT4056153	Project Description:	NW 87TH AVE	FROM NW 74TH ST	TO NW 103RD ST
LRTP Ref: 6-10				
County: MIAMI-DADE				
Roadway ID: 87674507				
Lanes Exist:	Type of Work:	NEW ROAD CONSTRUCTION	SIS or Non-SIS:	No
Lanes Improved:	Extra Description:			
Lanes Added: 4				
Project Length: 1.959				
District: 6				

MIAMI-DADE TRANSPORTATION PLANNING ORGANIZATION
TRANSPORTATION IMPROVEMENT PROGRAM
PRIMARY STATE HIGHWAYS AND INTERMODAL



HIGHWAYS

TPO Project No: **DT4056153**
LRTP Ref: 6-10
County: MIAMI-DADE
Roadway ID: 87674507
Lanes Exist:
Lanes Improved:
Lanes Added: 4
Project Length: 1.959
District: 6

Project Description:

NW 87TH AVE

FROM NW 74TH ST

TO NW 103RD ST

Type of Work:

NEW ROAD CONSTRUCTION

SIS or Non-SIS: **No**

Extra Description:

		Proposed Funding (in \$000s)							
PHASE :	Funding Source	<2019	2018 - 2019	2019 - 2020	2020 - 2021	2021 - 2022	2022 - 2023	>2023	All Years
PRELIMINARY ENGINEERING	Total	3,849	0	0	0	0	0	0	3,849
	LF	8,056	0	0	0	0	0	0	8,056
	SU	10	0	0	0	0	0	0	10
	SU	1,200	0	0	0	0	0	0	1,200
RAILROAD & UTILITIES	Total	9,266	0	0	0	0	0	0	9,266
	SU	79	0	0	0	0	0	0	79
ENVIRONMENTAL	Total	79	0	0	0	0	0	0	79
	SA	94	0	0	0	0	0	0	94
RIGHT OF WAY	Total	94	0	0	0	0	0	0	94
	ACSU	385	0	0	0	0	0	0	385
	DS	80	0	0	0	0	0	0	80
	DS	150	0	0	0	0	0	0	150
	LF	1,427	0	0	0	0	0	0	1,427
	SA	270	0	0	0	0	0	0	270
	SU	23,333	0	0	0	0	0	0	23,333
CONSTRUCTION	Total	25,645	0	0	0	0	0	0	25,645
	SU	0	1,000	0	0	0	0	0	1,000
ALTERNATIVE CONTRACTING INCENTIVES	Total	0	1,000	0	0	0	0	0	1,000

RESPONSIBLE AGENCY: FDOT

Item Segment TOTAL ALL Years ALL Phases: **\$39,933**

Item Number: 405615

Item TOTAL ALL Years ALL Phases ALL Segments: **\$56,950**

MIAMI-DADE TRANSPORTATION PLANNING ORGANIZATION
TRANSPORTATION IMPROVEMENT PROGRAM
PRIMARY STATE HIGHWAYS AND INTERMODAL



HIGHWAYS

TPO Project No: **DT4056154** Project Description: **SR 25/OKEECHOBEE RD AND SR 932/NW AT NW 87 AVE 103 ST**

LRTP Ref: 6-10
County: MIAMI-DADE
Roadway ID:
Lanes Exist:
Lanes Improved:
Lanes Added:
Project Length: 0.560
District: 6

Type of Work: **ADD TURN LANE(S)** SIS or Non-SIS: **Yes**

Extra Description:

		Proposed Funding (in \$000s)							
PHASE :	Funding Source	<2019	2018 - 2019	2019 - 2020	2020 - 2021	2021 - 2022	2022 - 2023	>2023	All Years
		83	0	0	0	0	0	0	83
PRELIMINARY ENGINEERING	Total	83	0	0	0	0	0	0	83
		53	0	0	0	0	0	0	53
		6,088	0	0	0	0	0	0	6,088
		66	0	0	0	0	0	0	66
CONSTRUCTION	Total	6,207	0	0	0	0	0	0	6,207

RESPONSIBLE AGENCY: **FDOT**

Item Segment TOTAL ALL Years ALL Phases: **\$6,290**

Item Number: **405615**

Item TOTAL ALL Years ALL Phases ALL Segments: **\$56,950**

TPO Project No: **DT4062301** Project Description: **SR 90/SW 8TH ST FROM 11 MI W OF KROME AVE TO 1 MI W OF KROME AVE**

LRTP Ref: 5-5
County: MIAMI-DADE
Roadway ID: 87110000
Lanes Exist: 2
Lanes Improved:
Lanes Added:
Project Length: 10.750
District: 6

Type of Work: **PRELIMINARY ENGINEERING** SIS or Non-SIS: **No**

Extra Description:

		Proposed Funding (in \$000s)							
PHASE :	Funding Source	<2019	2018 - 2019	2019 - 2020	2020 - 2021	2021 - 2022	2022 - 2023	>2023	All Years
	DIH	16	0	0	0	0	0	0	16
PRELIMINARY ENGINEERING	Total	16	0	0	0	0	0	0	16
	DIH	602	0	0	0	0	0	0	602

MIAMI-DADE TRANSPORTATION PLANNING ORGANIZATION
TRANSPORTATION IMPROVEMENT PROGRAM
PRIMARY STATE HIGHWAYS AND INTERMODAL



HIGHWAYS

TPO Project No: **DT4062301** Project Description: **SR 90/SW 8TH ST FROM 11 MI W OF KROME AVE TO 1 MI W OF KROME AVE**

LRTP Ref: 5-5

County: MIAMI-DADE

Roadway ID: 87110000

Lanes Exist: 2

Lanes Improved:

Lanes Added:

Project Length: 10.750

District: 6

Type of Work: **PRELIMINARY ENGINEERING**

SIS or Non-SIS: **No**

Extra Description:

		Proposed Funding (in \$000s)							
PHASE :	Funding Source	<2019	2018 - 2019	2019 - 2020	2020 - 2021	2021 - 2022	2022 - 2023	>2023	All Years
PROJECT DEVELOPMENT AND ENVIRONMENTAL	Total	602	0	0	0	0	0	0	602
	DIH	21	10	10	10	0	0	0	51
	DS	165	0	0	0	0	0	0	165
CONSTRUCTION	Total	186	10	10	10	0	0	0	216

RESPONSIBLE AGENCY: **FDOT**

Item Segment TOTAL ALL Years ALL Phases: **\$834**

Item Number: 406230

Item TOTAL ALL Years ALL Phases ALL Segments: **\$834**

TPO Project No: **DT4064861** Project Description: **D/W RIGHT-OF-WAY DONATIONS AND DEDICATIONS**

LRTP Ref: 5-5

County: DIST/ST-WIDE

Roadway ID:

Lanes Exist:

Lanes Improved:

Lanes Added:

Project Length:

District: 6

Type of Work: **RIGHT OF WAY ACTIVITIES**

SIS or Non-SIS: **No**

Extra Description:

		Proposed Funding (in \$000s)							
PHASE :	Funding Source	<2019	2018 - 2019	2019 - 2020	2020 - 2021	2021 - 2022	2022 - 2023	>2023	All Years
PRELIMINARY ENGINEERING	DIH	126	50	50	50	0	0	0	276
	Total	126	50	50	50	0	0	0	276
	DIH	512	10	10	10	0	0	0	542
RIGHT OF WAY	Total	512	10	10	10	0	0	0	542

RESPONSIBLE AGENCY: **FDOT**

Item Segment TOTAL ALL Years ALL Phases: **\$818**

Item Number: 406486

Item TOTAL ALL Years ALL Phases ALL Segments: **\$818**

MIAMI-DADE TRANSPORTATION PLANNING ORGANIZATION
TRANSPORTATION IMPROVEMENT PROGRAM
PRIMARY STATE HIGHWAYS AND INTERMODAL



HIGHWAYS

TPO Project No: **DT4095211**
LRTP Ref: 5-5
County: DIST/ST-WIDE
Roadway ID:
Lanes Exist:
Lanes Improved:
Lanes Added:
Project Length:
District: 6

Project Description: **DISTRICTWIDE TRAFFIC OPERATIONS - CONSULTANT STUDIES**

Type of Work: **TRAFFIC OPS IMPROVEMENT**

SIS or Non-SIS: **No**

Extra Description:

PHASE :

		Proposed Funding (in \$000s)						
	Funding Source	<2019	2018 - 2019	2019 - 2020	2020 - 2021	2021 - 2022	2022 - 2023	>2023
		1,697	0	0	0	0	0	0
PRELIMINARY ENGINEERING	Total	1,697	0	0	0	0	0	0

RESPONSIBLE AGENCY: **FDOT**

Item Segment TOTAL ALL Years ALL Phases: **\$1,697**

Item Number: **409521**

Item TOTAL ALL Years ALL Phases ALL Segments: **\$8,525**

TPO Project No: **DT4095212**
LRTP Ref: 5-5
County: DIST/ST-WIDE
Roadway ID:
Lanes Exist:
Lanes Improved:
Lanes Added:
Project Length:
District: 6

Project Description: **DISTRICTWIDE TRAFFIC OPERATIONS - STUDIES CONSULTANT**

Type of Work: **TRAFFIC OPS IMPROVEMENT**

SIS or Non-SIS: **No**

Extra Description:

PHASE :

		Proposed Funding (in \$000s)						
	Funding Source	<2019	2018 - 2019	2019 - 2020	2020 - 2021	2021 - 2022	2022 - 2023	>2023
		1,263	0	0	0	0	0	0
PRELIMINARY ENGINEERING	Total	1,263	0	0	0	0	0	0

RESPONSIBLE AGENCY: **FDOT**

Item Segment TOTAL ALL Years ALL Phases: **\$1,263**

Item Number: **409521**

Item TOTAL ALL Years ALL Phases ALL Segments: **\$8,525**

MIAMI-DADE TRANSPORTATION PLANNING ORGANIZATION
TRANSPORTATION IMPROVEMENT PROGRAM
PRIMARY STATE HIGHWAYS AND INTERMODAL



HIGHWAYS

TPO Project No: **DT4095213**
LRTP Ref: 5-5
County: DIST/ST-WIDE
Roadway ID:
Lanes Exist:
Lanes Improved:
Lanes Added:
Project Length:
District: 6

Project Description: **DISTRICTWIDE TRAFFIC OPERATIONS - STUDIES CONSULTANT**

Type of Work: **TRAFFIC OPS IMPROVEMENT**

SIS or Non-SIS: **No**

Extra Description:

PHASE :

		Proposed Funding (in \$000s)						
	Funding Source	<2019	2018 - 2019	2019 - 2020	2020 - 2021	2021 - 2022	2022 - 2023	>2023
		1,244	0	0	0	0	0	0
PRELIMINARY ENGINEERING	Total	1,244	0	0	0	0	0	0
		1,244	0	0	0	0	0	1,244

RESPONSIBLE AGENCY: **FDOT**

Item Segment TOTAL ALL Years ALL Phases: **\$1,244**

Item Number: 409521

Item TOTAL ALL Years ALL Phases ALL Segments: **\$8,525**

TPO Project No: **DT4095214**
LRTP Ref: 5-5
County: DIST/ST-WIDE
Roadway ID:
Lanes Exist:
Lanes Improved:
Lanes Added:
Project Length:
District: 6

Project Description: **DISTRICTWIDE TRAFFIC OPERATIONS - STUDIES CONSULTANT**

Type of Work: **TRAFFIC OPS IMPROVEMENT**

SIS or Non-SIS: **No**

Extra Description:

PHASE :

		Proposed Funding (in \$000s)						
	Funding Source	<2019	2018 - 2019	2019 - 2020	2020 - 2021	2021 - 2022	2022 - 2023	>2023
		840	0	0	0	0	0	0
PRELIMINARY ENGINEERING	Total	840	0	0	0	0	0	0
		840	0	0	0	0	0	840

RESPONSIBLE AGENCY: **FDOT**

Item Segment TOTAL ALL Years ALL Phases: **\$840**

Item Number: 409521

Item TOTAL ALL Years ALL Phases ALL Segments: **\$8,525**

MIAMI-DADE TRANSPORTATION PLANNING ORGANIZATION
TRANSPORTATION IMPROVEMENT PROGRAM
PRIMARY STATE HIGHWAYS AND INTERMODAL



HIGHWAYS

TPO Project No: **DT4095215**
LRTP Ref: 5-5
County: DIST/ST-WIDE
Roadway ID:
Lanes Exist:
Lanes Improved:
Lanes Added:
Project Length:
District: 6

Project Description: **DISTRICTWIDE TRAFFIC OPERATIONS - STUDIES CONSULTANT**

Type of Work: **TRAFFIC OPS IMPROVEMENT**

SIS or Non-SIS: **No**

Extra Description:

PHASE :

PRELIMINARY ENGINEERING

Funding Source	Proposed Funding (in \$000s)							
	<2019	2018 - 2019	2019 - 2020	2020 - 2021	2021 - 2022	2022 - 2023	>2023	All Years
DIH	22	4	0	0	0	0	0	26
DS	900	300	300	0	0	0	0	1,500
Total	922	304	300	0	0	0	0	1,526

RESPONSIBLE AGENCY: **FDOT**

Item Segment TOTAL ALL Years ALL Phases: **\$1,526**

Item Number: 409521

Item TOTAL ALL Years ALL Phases ALL Segments: **\$8,525**

TPO Project No: **DT4095216**
LRTP Ref: 5-5
County: DIST/ST-WIDE
Roadway ID:
Lanes Exist:
Lanes Improved:
Lanes Added:
Project Length:
District: 6

Project Description: **DISTRICTWIDE TRAFFIC OPERATIONS - STUDIES CONSULTANT**

Type of Work: **TRAFFIC OPS IMPROVEMENT**

SIS or Non-SIS: **No**

Extra Description:

PHASE :

PRELIMINARY ENGINEERING

Funding Source	Proposed Funding (in \$000s)							
	<2019	2018 - 2019	2019 - 2020	2020 - 2021	2021 - 2022	2022 - 2023	>2023	All Years
DIH	2	3	0	0	0	0	0	5
DS	350	0	350	0	0	0	0	700
Total	352	3	350	0	0	0	0	705

RESPONSIBLE AGENCY: **FDOT**

Item Segment TOTAL ALL Years ALL Phases: **\$705**

Item Number: 409521

Item TOTAL ALL Years ALL Phases ALL Segments: **\$8,525**

MIAMI-DADE TRANSPORTATION PLANNING ORGANIZATION
TRANSPORTATION IMPROVEMENT PROGRAM
PRIMARY STATE HIGHWAYS AND INTERMODAL



HIGHWAYS

TPO Project No: **DT4095217**
LRTP Ref: 5-5
County: DIST/ST-WIDE
Roadway ID:
Lanes Exist:
Lanes Improved:
Lanes Added:
Project Length:
District: 6

Project Description: **DISTRICTWIDE TRAFFIC OPERATIONS - STUDIES CONSULTANT**

Type of Work: **TRAFFIC OPS IMPROVEMENT**

SIS or Non-SIS: **No**

Extra Description:

PHASE :

		Proposed Funding (in \$000s)							
	Funding Source	<2019	2018 - 2019	2019 - 2020	2020 - 2021	2021 - 2022	2022 - 2023	>2023	All Years
	DS	0	0	0	300	300	300	0	900
PRELIMINARY ENGINEERING	Total	0	0	0	300	300	300	0	900

RESPONSIBLE AGENCY: **FDOT**

Item Segment **TOTAL ALL Years ALL Phases:** **\$900**

Item Number: **409521**

Item **TOTAL ALL Years ALL Phases ALL Segments:** **\$8,525**

TPO Project No: **DT4095218**
LRTP Ref: 5-5
County: DIST/ST-WIDE
Roadway ID:
Lanes Exist:
Lanes Improved:
Lanes Added:
Project Length:
District: 6

Project Description: **DISTRICTWIDE TRAFFIC OPERATIONS - STUDIES CONSULTANT**

Type of Work: **TRAFFIC OPS IMPROVEMENT**

SIS or Non-SIS: **No**

Extra Description:

PHASE :

		Proposed Funding (in \$000s)							
	Funding Source	<2019	2018 - 2019	2019 - 2020	2020 - 2021	2021 - 2022	2022 - 2023	>2023	All Years
	DS	0	0	0	0	0	350	0	350
PRELIMINARY ENGINEERING	Total	0	0	0	0	0	350	0	350

RESPONSIBLE AGENCY: **FDOT**

Item Segment **TOTAL ALL Years ALL Phases:** **\$350**

Item Number: **409521**

Item **TOTAL ALL Years ALL Phases ALL Segments:** **\$8,525**

MIAMI-DADE TRANSPORTATION PLANNING ORGANIZATION
TRANSPORTATION IMPROVEMENT PROGRAM
PRIMARY STATE HIGHWAYS AND INTERMODAL



HIGHWAYS

TPO Project No: **DT4102651**
LRTP Ref: 5-5
County: DIST/ST-WIDE
Roadway ID:
Lanes Exist:
Lanes Improved:
Lanes Added:
Project Length:
District: 6

Project Description: **DISTRICTWIDE LEAD ABATEMENT INSPECTIONS CONSULTANT**

Type of Work: **INSPECT CONSTRUCTION PROJS.**

SIS or Non-SIS: **No**

Extra Description:

		Proposed Funding (in \$000s)							
PHASE :	Funding Source	<2019	2018 - 2019	2019 - 2020	2020 - 2021	2021 - 2022	2022 - 2023	>2023	All Years
		2,830	0	0	0	0	0	0	2,830
CONSTRUCTION	Total	2,830	0	0	0	0	0	0	2,830

RESPONSIBLE AGENCY: **FDOT**

Item Segment TOTAL ALL Years ALL Phases: **\$2,830**

Item Number: **410265**

Item TOTAL ALL Years ALL Phases ALL Segments: **\$5,531**

TPO Project No: **DT4102652**
LRTP Ref: 5-5
County: DIST/ST-WIDE
Roadway ID:
Lanes Exist:
Lanes Improved:
Lanes Added:
Project Length:
District: 6

Project Description: **DISTRICTWIDE ASBESTOS & LEAD ABATEMENT SUPERVISION & INSPECTIONS**

Type of Work: **INSPECT CONSTRUCTION PROJS.**

SIS or Non-SIS: **No**

Extra Description:

		Proposed Funding (in \$000s)							
PHASE :	Funding Source	<2019	2018 - 2019	2019 - 2020	2020 - 2021	2021 - 2022	2022 - 2023	>2023	All Years
	BRRP	1,201	300	300	300	300	300	0	2,701
CONSTRUCTION	Total	1,201	300	300	300	300	300	0	2,701

RESPONSIBLE AGENCY: **FDOT**

Item Segment TOTAL ALL Years ALL Phases: **\$2,701**

Item Number: **410265**

Item TOTAL ALL Years ALL Phases ALL Segments: **\$5,531**

MIAMI-DADE TRANSPORTATION PLANNING ORGANIZATION
TRANSPORTATION IMPROVEMENT PROGRAM
PRIMARY STATE HIGHWAYS AND INTERMODAL



HIGHWAYS

TPO Project No: **DT4109931**
LRTP Ref: 5-5
County: DIST/ST-WIDE
Roadway ID:
Lanes Exist:
Lanes Improved:
Lanes Added:
Project Length:
District: 6

Project Description: **DISTRICTWIDE STRUCTURES DESIGN AND REVIEW CONSULTANT**

Type of Work: **PRELIMINARY ENGINEERING**

SIS or Non-SIS: **No**

Extra Description:

PHASE :

		Proposed Funding (in \$000s)							
PHASE :	Funding Source	<2019	2018 - 2019	2019 - 2020	2020 - 2021	2021 - 2022	2022 - 2023	>2023	All Years
	DIH	80	10	10	10	10	10	0	130
	DS	5,377	800	700	450	450	600	0	8,377
PRELIMINARY ENGINEERING	Total	5,457	810	710	460	460	610	0	8,507

RESPONSIBLE AGENCY: **FDOT**

Item Segment TOTAL ALL Years ALL Phases: **\$8,507**

Item Number: 410993

Item TOTAL ALL Years ALL Phases ALL Segments: **\$8,507**

TPO Project No: **DT4114331**
LRTP Ref: 5-5
County: DIST/ST-WIDE
Roadway ID:
Lanes Exist:
Lanes Improved:
Lanes Added:
Project Length:
District: 6

Project Description: **DISTRICTWIDE DRAINAGE DESIGN AND PLANS REVIEW CONSULTANT**

Type of Work: **PRELIMINARY ENGINEERING**

SIS or Non-SIS: **No**

Extra Description:

PHASE :

		Proposed Funding (in \$000s)							
PHASE :	Funding Source	<2019	2018 - 2019	2019 - 2020	2020 - 2021	2021 - 2022	2022 - 2023	>2023	All Years
		4,074	0	0	0	0	0	0	4,074
PRELIMINARY ENGINEERING	Total	4,074	0	0	0	0	0	0	4,074

RESPONSIBLE AGENCY: **FDOT**

Item Segment TOTAL ALL Years ALL Phases: **\$4,074**

Item Number: 411433

Item TOTAL ALL Years ALL Phases ALL Segments: **\$7,563**

MIAMI-DADE TRANSPORTATION PLANNING ORGANIZATION
TRANSPORTATION IMPROVEMENT PROGRAM
PRIMARY STATE HIGHWAYS AND INTERMODAL



HIGHWAYS

TPO Project No: **DT4114332**
LRTP Ref: 5-5
County: DIST/ST-WIDE
Roadway ID:
Lanes Exist:
Lanes Improved:
Lanes Added:
Project Length:
District: 6

Project Description: **DISTRICTWIDE DRAINAGE DESIGN AND PLAN REVIEW CONSULTANT**

Type of Work: **PRELIMINARY ENGINEERING**

SIS or Non-SIS: **No**

Extra Description:

PHASE :

		Proposed Funding (in \$000s)							
	Funding Source	<2019	2018 - 2019	2019 - 2020	2020 - 2021	2021 - 2022	2022 - 2023	>2023	All Years
	DIH	29	40	40	40	25	15	0	189
	DS	1,300	400	400	400	400	400	0	3,300
PRELIMINARY ENGINEERING	Total	1,329	440	440	440	425	415	0	3,489

RESPONSIBLE AGENCY: **FDOT**

Item Segment TOTAL ALL Years ALL Phases: **\$3,489**

Item Number: 411433

Item TOTAL ALL Years ALL Phases ALL Segments: **\$7,563**

TPO Project No: **DT4116691**
LRTP Ref: 5-5
County: MIAMI-DADE
Roadway ID:
Lanes Exist:
Lanes Improved:
Lanes Added:
Project Length:
District: 6

Project Description: **EVERGLADES COMPREHENSIVE RESTORATION PLAN (CERP)**

Type of Work: **PD&E/EMO STUDY**

SIS or Non-SIS: **No**

Extra Description:

PHASE :

		Proposed Funding (in \$000s)							
	Funding Source	<2019	2018 - 2019	2019 - 2020	2020 - 2021	2021 - 2022	2022 - 2023	>2023	All Years
	DIH	68	10	10	10	0	0	0	98
PROJECT DEVELOPMENT AND ENVIRONMENTAL	Total	68	10	10	10	0	0	0	98

RESPONSIBLE AGENCY: **FDOT**

Item Segment TOTAL ALL Years ALL Phases: **\$98**

Item Number: 411669

Item TOTAL ALL Years ALL Phases ALL Segments: **\$98**

MIAMI-DADE TRANSPORTATION PLANNING ORGANIZATION
TRANSPORTATION IMPROVEMENT PROGRAM
PRIMARY STATE HIGHWAYS AND INTERMODAL



HIGHWAYS

TPO Project No: **DT4124731**
LRTP Ref: 5-5
County: MIAMI-DADE
Roadway ID:
Lanes Exist:
Lanes Improved:
Lanes Added:
Project Length: 1.689
District: 6

Project Description:

SR 5/BRICKELL AVE

FROM S OF SE 25TH RD

TO SE 4TH ST

Type of Work:

RIGID PAVEMENT REHABILITATION

SIS or Non-SIS: **No**

Extra Description:

		Proposed Funding (in \$000s)							
PHASE :	Funding Source	<2019	2018 - 2019	2019 - 2020	2020 - 2021	2021 - 2022	2022 - 2023	>2023	All Years
		114	0	0	0	0	0	0	114
		1,084	0	0	0	0	0	0	1,084
PRELIMINARY ENGINEERING	Total	1,198	0	0	0	0	0	0	1,198
		5	0	0	0	0	0	0	5
RIGHT OF WAY	Total	5	0	0	0	0	0	0	5
		1,357	0	0	0	0	0	0	1,357
RAILROAD & UTILITIES	Total	1,357	0	0	0	0	0	0	1,357
		459	0	0	0	0	0	0	459
PROJECT DEVELOPMENT AND ENVIRONMENTAL	Total	459	0	0	0	0	0	0	459
		263	0	0	0	0	0	0	263
		322	0	0	0	0	0	0	322
		7,735	0	0	0	0	0	0	7,735
		1,819	0	0	0	0	0	0	1,819
CONSTRUCTION	Total	10,139	0	0	0	0	0	0	10,139

RESPONSIBLE AGENCY: **FDOT**

Item Segment TOTAL ALL Years ALL Phases: **\$13,158**

Item Number: **412473**

Item TOTAL ALL Years ALL Phases ALL Segments: **\$23,591**

MIAMI-DADE TRANSPORTATION PLANNING ORGANIZATION
TRANSPORTATION IMPROVEMENT PROGRAM
PRIMARY STATE HIGHWAYS AND INTERMODAL



HIGHWAYS

TPO Project No: **DT4124732**
LRTP Ref: 5-5
County: MIAMI-DADE
Roadway ID:
Lanes Exist:
Lanes Improved:
Lanes Added:
Project Length: 0.830
District: 6

Project Description: **SR 5/BRICKELL AVE FROM S OF SE 25TH RD TO SE 15TH RD**

Type of Work: **LIGHTING** SIS or Non-SIS: **No**

Extra Description:

		Proposed Funding (in \$000s)							
PHASE :	Funding Source	<2019	2018 - 2019	2019 - 2020	2020 - 2021	2021 - 2022	2022 - 2023	>2023	All Years
		1,013	0	0	0	0	0	0	1,013
CONSTRUCTION	Total	1,013	0	0	0	0	0	0	1,013
		1,013	0	0	0	0	0	0	1,013
LOCAL ADVANCE REIMBURSEMENT	Total	1,013	0	0	0	0	0	0	1,013

RESPONSIBLE AGENCY: **FDOT**

Item Segment TOTAL ALL Years ALL Phases: **\$2,026**

Item Number: **412473**

Item TOTAL ALL Years ALL Phases ALL Segments: **\$23,591**

TPO Project No: **DT4124733**
LRTP Ref: 5-5
County: MIAMI-DADE
Roadway ID:
Lanes Exist:
Lanes Improved:
Lanes Added:
Project Length: 1.721
District: 6

Project Description: **SR 5/BRICKELL AVE FROM S OF SE 25TH RD TO BRICKELL BRIDGE (N OF SE 5 ST)**

Type of Work: **ADV TRAVELER INFORMATION SYSTM** SIS or Non-SIS: **No**

Extra Description:

		Proposed Funding (in \$000s)							
PHASE :	Funding Source	<2019	2018 - 2019	2019 - 2020	2020 - 2021	2021 - 2022	2022 - 2023	>2023	All Years
		6	0	0	0	0	0	0	6
PRELIMINARY ENGINEERING	Total	6	0	0	0	0	0	0	6

MIAMI-DADE TRANSPORTATION PLANNING ORGANIZATION
TRANSPORTATION IMPROVEMENT PROGRAM
PRIMARY STATE HIGHWAYS AND INTERMODAL



HIGHWAYS

TPO Project No: **DT4124733** Project Description: **SR 5/BRICKELL AVE FROM S OF SE 25TH RD TO BRICKELL BRIDGE (N OF SE 5 ST)**
LRTP Ref: 5-5

County: MIAMI-DADE

Roadway ID:

Lanes Exist:

Lanes Improved:

Lanes Added:

Project Length: 1.721

District: 6

Type of Work: **ADV TRAVELER INFORMATION SYSTM** SIS or Non-SIS: **No**

Extra Description:

		Proposed Funding (in \$000s)							
PHASE :	Funding Source	<2019	2018 - 2019	2019 - 2020	2020 - 2021	2021 - 2022	2022 - 2023	>2023	All Years
		358	0	0	0	0	0	0	358
DESIGN/BUILD	Total	358	0	0	0	0	0	0	358

RESPONSIBLE AGENCY: **FDOT**

Item Segment **TOTAL ALL Years ALL Phases:** **\$364**

Item Number: **412473** Item **TOTAL ALL Years ALL Phases ALL Segments:** **\$23,591**

TPO Project No: **DT4124734** Project Description: **SR 5/BRICKELL AVE AT SE 12 ST PUMP STATION**
LRTP Ref: 5-5

County: MIAMI-DADE

Roadway ID:

Lanes Exist:

Lanes Improved:

Lanes Added:

Project Length:

District: 6

Type of Work: **PERIODIC MAINTENANCE** SIS or Non-SIS: **No**

Extra Description:

		Proposed Funding (in \$000s)							
PHASE :	Funding Source	<2019	2018 - 2019	2019 - 2020	2020 - 2021	2021 - 2022	2022 - 2023	>2023	All Years
	D	15	15	15	0	0	0	0	45
	LF	15	15	15	0	0	0	0	45
MAINTENANCE	Total	30	30	30	0	0	0	0	90

RESPONSIBLE AGENCY: **FDOT**

Item Segment **TOTAL ALL Years ALL Phases:** **\$90**

Item Number: **412473** Item **TOTAL ALL Years ALL Phases ALL Segments:** **\$23,591**

MIAMI-DADE TRANSPORTATION PLANNING ORGANIZATION
TRANSPORTATION IMPROVEMENT PROGRAM
PRIMARY STATE HIGHWAYS AND INTERMODAL



HIGHWAYS

TPO Project No: **DT4124735**
LRTP Ref: 5-5
County: MIAMI-DADE
Roadway ID:
Lanes Exist:
Lanes Improved:
Lanes Added:
Project Length: 0.249
District: 6

Project Description:

SR 5/BRICKELL AVE

FROM SE 5 ST

TO SE 8 ST

Type of Work:

INTERSECTION IMPROVEMENT

SIS or Non-SIS: **No**

Extra Description:

		Proposed Funding (in \$000s)							
PHASE :	Funding Source	<2019	2018 - 2019	2019 - 2020	2020 - 2021	2021 - 2022	2022 - 2023	>2023	All Years
		38	0	0	0	0	0	0	38
PRELIMINARY ENGINEERING	Total	38	0	0	0	0	0	0	38
		4	0	0	0	0	0	0	4
RAILROAD & UTILITIES	Total	4	0	0	0	0	0	0	4
		159	0	0	0	0	0	0	159
		156	0	0	0	0	0	0	156
		721	0	0	0	0	0	0	721
		83	0	0	0	0	0	0	83
CONSTRUCTION	Total	1,119	0	0	0	0	0	0	1,119

RESPONSIBLE AGENCY: **FDOT**

Item Segment **TOTAL ALL Years ALL Phases:** **\$1,161**

Item Number: **412473**

Item **TOTAL ALL Years ALL Phases ALL Segments:** **\$23,591**

MIAMI-DADE TRANSPORTATION PLANNING ORGANIZATION
TRANSPORTATION IMPROVEMENT PROGRAM
PRIMARY STATE HIGHWAYS AND INTERMODAL



HIGHWAYS

TPO Project No: DT4124736	Project Description:	SR 5/BRICKELL AVE	FROM NE OF SE 5TH ST	TO S OF BRICKELL AVE BRIDGE						
LRTP Ref: 5-5										
County: MIAMI-DADE										
Roadway ID:										
Lanes Exist:	Type of Work:	DRAINAGE IMPROVEMENTS	SIS or Non-SIS:	No						
Lanes Improved:	Extra Description:									
Lanes Added:										
Project Length: 0.037										
District: 6										
			Proposed Funding (in \$000s)							
	PHASE :	Funding Source	<2019	2018 - 2019	2019 - 2020	2020 - 2021	2021 - 2022	2022 - 2023	>2023	All Years
			2	0	0	0	0	0	0	2
	PRELIMINARY ENGINEERING	Total	2	0	0	0	0	0	0	2
			76	0	0	0	0	0	0	76
	CONSTRUCTION	Total	76	0	0	0	0	0	0	76
RESPONSIBLE AGENCY: FDOT			Item Segment TOTAL ALL Years ALL Phases:							\$78
		Item Number: 412473	Item TOTAL ALL Years ALL Phases ALL Segments:							\$23,591

TPO Project No: DT4124737	Project Description:	SR 5/SE 2ND AVE	FROM SE 2ND ST	TO SE 4TH ST						
LRTP Ref: 5-5										
County: MIAMI-DADE										
Roadway ID: 87030002										
Lanes Exist: 2	Type of Work:	RESURFACING	SIS or Non-SIS: No							
Lanes Improved: 2										
Lanes Added:	Extra Description:									
Project Length: 0.317										
District: 6										
			Proposed Funding (in \$000s)							
	PHASE :	Funding Source	<2019	2018 - 2019	2019 - 2020	2020 - 2021	2021 - 2022	2022 - 2023	>2023	All Years
			255	0	0	0	0	0	0	255
			200	0	0	0	0	0	0	200
	PRELIMINARY ENGINEERING	Total	455	0	0	0	0	0	0	455
			2	0	0	0	0	0	0	2
	RIGHT OF WAY	Total	2	0	0	0	0	0	0	2

MIAMI-DADE TRANSPORTATION PLANNING ORGANIZATION
TRANSPORTATION IMPROVEMENT PROGRAM
PRIMARY STATE HIGHWAYS AND INTERMODAL



HIGHWAYS

TPO Project No: **DT4124737**
LRTP Ref: 5-5
County: MIAMI-DADE
Roadway ID: 87030002
Lanes Exist: 2
Lanes Improved: 2
Lanes Added:
Project Length: 0.317
District: 6

Project Description: **SR 5/SE 2ND AVE**

FROM SE 2ND ST

TO SE 4TH ST

Type of Work: **RESURFACING**

SIS or Non-SIS: **No**

Extra Description:

		Proposed Funding (in \$000s)							
PHASE :	Funding Source	<2019	2018 - 2019	2019 - 2020	2020 - 2021	2021 - 2022	2022 - 2023	>2023	All Years
		8	0	0	0	0	0	0	8
		2	0	0	0	0	0	0	2
RAILROAD & UTILITIES	Total	10	0	0	0	0	0	0	10
		22	0	0	0	0	0	0	22
		1,402	0	0	0	0	0	0	1,402
		78	0	0	0	0	0	0	78
CONSTRUCTION	Total	1,502	0	0	0	0	0	0	1,502
		40	0	0	0	0	0	0	40
ALTERNATIVE CONTRACTING INCENTIVES	Total	40	0	0	0	0	0	0	40

RESPONSIBLE AGENCY: **FDOT**

Item Segment **TOTAL ALL Years ALL Phases:** **\$2,009**

Item Number: **412473**

Item **TOTAL ALL Years ALL Phases ALL Segments:** **\$23,591**

MIAMI-DADE TRANSPORTATION PLANNING ORGANIZATION
TRANSPORTATION IMPROVEMENT PROGRAM
PRIMARY STATE HIGHWAYS AND INTERMODAL



HIGHWAYS

TPO Project No: **DT4124738** Project Description: **SR 90/US-41/SR 5/US 1/BRICKELL FROM N OF SE 5 ST TO SE 3 AVE**

LRTP Ref: 5-5

County: MIAMI-DADE

Roadway ID:

Lanes Exist:

Lanes Improved:

Lanes Added:

Project Length: 0.248

District: 6

Type of Work: **RESURFACING**

SIS or Non-SIS: **No**

Extra Description:

		Proposed Funding (in \$000s)							
PHASE :	Funding Source	<2019	2018 - 2019	2019 - 2020	2020 - 2021	2021 - 2022	2022 - 2023	>2023	All Years
		273	0	0	0	0	0	0	273
PRELIMINARY ENGINEERING	Total	273	0	0	0	0	0	0	273
		3	0	0	0	0	0	0	3
		1	0	0	0	0	0	0	1
RAILROAD & UTILITIES	Total	4	0	0	0	0	0	0	4
		912	0	0	0	0	0	0	912
CONSTRUCTION	Total	912	0	0	0	0	0	0	912

RESPONSIBLE AGENCY: **FDOT**

Item Segment TOTAL ALL Years ALL Phases: **\$1,189**

Item Number: **412473**

Item TOTAL ALL Years ALL Phases ALL Segments: **\$23,591**

TPO Project No: **DT4124739** Project Description: **SR 5/BISCAYNE BLVD FROM SE 3RD AVE TO SE 2ND ST**

LRTP Ref: 5-5

County: MIAMI-DADE

Roadway ID: 87030000

Lanes Exist: 3

Lanes Improved: 3

Lanes Added:

Project Length: 0.262

District: 6

Type of Work: **RESURFACING**

SIS or Non-SIS: **No**

Extra Description:

		Proposed Funding (in \$000s)							
PHASE :	Funding Source	<2019	2018 - 2019	2019 - 2020	2020 - 2021	2021 - 2022	2022 - 2023	>2023	All Years
		455	0	0	0	0	0	0	455
PRELIMINARY ENGINEERING	Total	455	0	0	0	0	0	0	455
		213	0	0	0	0	0	0	213

MIAMI-DADE TRANSPORTATION PLANNING ORGANIZATION
TRANSPORTATION IMPROVEMENT PROGRAM
PRIMARY STATE HIGHWAYS AND INTERMODAL



HIGHWAYS

TPO Project No: **DT4124739**
LRTP Ref: 5-5
County: MIAMI-DADE
Roadway ID: 87030000
Lanes Exist: 3
Lanes Improved: 3
Lanes Added:
Project Length: 0.262
District: 6

Project Description:

SR 5/BISCAYNE BLVD

FROM SE 3RD AVE

TO SE 2ND ST

Type of Work:

RESURFACING

SIS or Non-SIS: **No**

Extra Description:

		Proposed Funding (in \$000s)							
PHASE :	Funding Source	<2019	2018 - 2019	2019 - 2020	2020 - 2021	2021 - 2022	2022 - 2023	>2023	All Years
RIGHT OF WAY	Total	213	0	0	0	0	0	0	213
		9	0	0	0	0	0	0	9
		124	0	0	0	0	0	0	124
RAILROAD & UTILITIES	Total	133	0	0	0	0	0	0	133
		32	0	0	0	0	0	0	32
		2,516	0	0	0	0	0	0	2,516
CONSTRUCTION	Total	2,655	0	0	0	0	0	0	2,655
		60	0	0	0	0	0	0	60
		107	0	0	0	0	0	0	107
ALTERNATIVE CONTRACTING INCENTIVES	Total	60	0	0	0	0	0	0	60

RESPONSIBLE AGENCY: FDOT

Item Segment TOTAL ALL Years ALL Phases: **\$3,516**

Item Number: 412473

Item TOTAL ALL Years ALL Phases ALL Segments: **\$23,591**

MIAMI-DADE TRANSPORTATION PLANNING ORGANIZATION
TRANSPORTATION IMPROVEMENT PROGRAM
PRIMARY STATE HIGHWAYS AND INTERMODAL



HIGHWAYS

TPO Project No: DT4124791	Project Description:	SR 985/SW 107 AVE	FROM SR 90/SW 8 ST	TO SR 968/FLAGLER ST						
LRTP Ref: 5-5										
County: MIAMI-DADE										
Roadway ID:										
Lanes Exist:	Type of Work:	RESURFACING	SIS or Non-SIS:	No						
Lanes Improved:	Extra Description:									
Lanes Added:										
Project Length: 0.505										
District: 6										
			Proposed Funding (in \$000s)							
	PHASE :	Funding Source	<2019	2018 - 2019	2019 - 2020	2020 - 2021	2021 - 2022	2022 - 2023	>2023	All Years
			275	0	0	0	0	0	0	275
	PRELIMINARY ENGINEERING	Total	275	0	0	0	0	0	0	275
			461	0	0	0	0	0	0	461
	CONSTRUCTION	Total	461	0	0	0	0	0	0	461
RESPONSIBLE AGENCY: FDOT			Item Segment TOTAL ALL Years ALL Phases:							\$736
		Item Number: 412479	Item TOTAL ALL Years ALL Phases ALL Segments:							\$50,371

TPO Project No: DT4124792		Project Description:	SR 985/SW 107 AVE		FROM SW 3 ST		TO N OF W FLAGLER ST				
LRTP Ref: 6-12											
County: MIAMI-DADE											
Roadway ID: 87072000											
Lanes Exist:	2	Type of Work:	ADD LANES & REHABILITATE PVMNT		SIS or Non-SIS:		No				
Lanes Improved:	2										
Lanes Added:	1	Extra Description:									
Project Length:	0.359										
District:	6										
			Proposed Funding (in \$000s)								
PHASE :			Funding Source	<2019	2018 - 2019	2019 - 2020	2020 - 2021	2021 - 2022	2022 - 2023	>2023	All Years
				33	0	0	0	0	0	0	33
				796	0	0	0	0	0	0	796
PRELIMINARY ENGINEERING			Total	829	0	0	0	0	0	0	829
				7,013	0	0	0	0	0	0	7,013
RIGHT OF WAY			Total	7,013	0	0	0	0	0	0	7,013
				365	0	0	0	0	0	0	365

MIAMI-DADE TRANSPORTATION PLANNING ORGANIZATION
TRANSPORTATION IMPROVEMENT PROGRAM
PRIMARY STATE HIGHWAYS AND INTERMODAL



HIGHWAYS

TPO Project No: DT4124792	Project Description: SR 985/SW 107 AVE	FROM SW 3 ST	TO N OF W FLAGLER ST
LRTP Ref: 6-12			
County: MIAMI-DADE			
Roadway ID: 87072000			
Lanes Exist: 2	Type of Work: ADD LANES & REHABILITATE PVMNT	SIS or Non-SIS: No	
Lanes Improved: 2	Extra Description:		
Lanes Added: 1			
Project Length: 0.359			
District: 6			

		Proposed Funding (in \$000s)							
PHASE :	Funding Source	<2019	2018 - 2019	2019 - 2020	2020 - 2021	2021 - 2022	2022 - 2023	>2023	All Years
RAILROAD & UTILITIES	Total	365	0	0	0	0	0	0	365
		286	0	0	0	0	0	0	286
PROJECT DEVELOPMENT AND ENVIRONMENTAL	Total	286	0	0	0	0	0	0	286
		21	0	0	0	0	0	0	21
		5,296	0	0	0	0	0	0	5,296
		116	0	0	0	0	0	0	116
		119	0	0	0	0	0	0	119
CONSTRUCTION	Total	5,552	0	0	0	0	0	0	5,552
		200	0	0	0	0	0	0	200
ALTERNATIVE CONTRACTING INCENTIVES	Total	200	0	0	0	0	0	0	200

RESPONSIBLE AGENCY: **FDOT**

	Item Segment TOTAL ALL Years ALL Phases:	\$14,245
Item Number: 412479	Item TOTAL ALL Years ALL Phases ALL Segments:	\$50,371

MIAMI-DADE TRANSPORTATION PLANNING ORGANIZATION
TRANSPORTATION IMPROVEMENT PROGRAM
PRIMARY STATE HIGHWAYS AND INTERMODAL



HIGHWAYS

TPO Project No: **DT4124793**
LRTP Ref: 6-12
County: MIAMI-DADE
Roadway ID: 87072000
Lanes Exist: 4
Lanes Improved: 4
Lanes Added: 2
Project Length: 0.561
District: 6

Project Description: **SR 985/SW 107 AVE FROM THE SW 1100 BLOCK TO SW 3 ST**

Type of Work: **ADD LANES & REHABILITATE PVMNT** SIS or Non-SIS: **No**

Extra Description:

		Proposed Funding (in \$000s)							
PHASE :	Funding Source	<2019	2018 - 2019	2019 - 2020	2020 - 2021	2021 - 2022	2022 - 2023	>2023	All Years
		125	0	0	0	0	0	0	125
		1,398	0	0	0	0	0	0	1,398
PRELIMINARY ENGINEERING	Total	1,523	0	0	0	0	0	0	1,523
		2,140	0	0	0	0	0	0	2,140
		14,746	0	0	0	0	0	0	14,746
RIGHT OF WAY	Total	16,886	0	0	0	0	0	0	16,886
		1,363	0	0	0	0	0	0	1,363
		8	0	0	0	0	0	0	8
RAILROAD & UTILITIES	Total	1,371	0	0	0	0	0	0	1,371
		30	0	0	0	0	0	0	30
		1,961	0	0	0	0	0	0	1,961
		11,526	0	0	0	0	0	0	11,526
		2	0	0	0	0	0	0	2
		328	0	0	0	0	0	0	328
		394	0	0	0	0	0	0	394
CONSTRUCTION	Total	14,241	0	0	0	0	0	0	14,241
		600	0	0	0	0	0	0	600
ALTERNATIVE CONTRACTING INCENTIVES	Total	600	0	0	0	0	0	0	600

RESPONSIBLE AGENCY: **FDOT**

Item Segment **TOTAL ALL Years ALL Phases:** **\$34,621**

Item Number: **412479**

Item **TOTAL ALL Years ALL Phases ALL Segments:** **\$50,371**

MIAMI-DADE TRANSPORTATION PLANNING ORGANIZATION
TRANSPORTATION IMPROVEMENT PROGRAM
PRIMARY STATE HIGHWAYS AND INTERMODAL



HIGHWAYS

TPO Project No: **DT4124794** Project Description: **SR 985/SW 107 AVE** FROM SW 1100 BLOCK TO NORTH OF SR 968/FLAGLER ST
LRTP Ref: 5-5

County: MIAMI-DADE

Roadway ID: 87072000

Lanes Exist: 5

Lanes Improved:

Lanes Added:

Project Length: 0.920

District: 6

Type of Work: **LANDSCAPING**

SIS or Non-SIS: **No**

Extra Description:

		Proposed Funding (in \$000s)							
PHASE :	Funding Source	<2019	2018 - 2019	2019 - 2020	2020 - 2021	2021 - 2022	2022 - 2023	>2023	All Years
	DIH	10	0	0	0	0	0	0	10
	DS	45	0	0	0	0	0	0	45
PRELIMINARY ENGINEERING	Total	55	0	0	0	0	0	0	55
	DIH	0	54	0	0	0	0	0	54
	DS	0	660	0	0	0	0	0	660
CONSTRUCTION	Total	0	714	0	0	0	0	0	714

RESPONSIBLE AGENCY: **FDOT**

Item Segment TOTAL ALL Years ALL Phases: **\$769**

Item Number: **412479**

Item TOTAL ALL Years ALL Phases ALL Segments: **\$50,371**

TPO Project No: **DT4140521** Project Description: **DISTRICTWIDE TRAFFIC OPERATIONS STUDIES**

LRTP Ref: 5-5

County: DIST/ST-WIDE

Roadway ID:

Lanes Exist:

Lanes Improved:

Lanes Added:

Project Length:

District: 6

Type of Work: **TRANSPORTATION STATISTICS**

SIS or Non-SIS: **No**

Extra Description:

		Proposed Funding (in \$000s)							
PHASE :	Funding Source	<2019	2018 - 2019	2019 - 2020	2020 - 2021	2021 - 2022	2022 - 2023	>2023	All Years
		1,918	0	0	0	0	0	0	1,918
PRELIMINARY ENGINEERING	Total	1,918	0	0	0	0	0	0	1,918

RESPONSIBLE AGENCY: **FDOT**

Item Segment TOTAL ALL Years ALL Phases: **\$1,918**

Item Number: **414052**

Item TOTAL ALL Years ALL Phases ALL Segments: **\$4,588**

MIAMI-DADE TRANSPORTATION PLANNING ORGANIZATION
TRANSPORTATION IMPROVEMENT PROGRAM
PRIMARY STATE HIGHWAYS AND INTERMODAL



HIGHWAYS

TPO Project No: **DT4140522**
LRTP Ref: 5-5
County: DIST/ST-WIDE
Roadway ID:
Lanes Exist:
Lanes Improved:
Lanes Added:
Project Length:
District: 6

Project Description: **DISTRICTWIDE TRAFFIC OPERATIONS -
SAFETY STUDIES CONSULTANT**

Type of Work: **TRANSPORTATION STATISTICS** SIS or Non-SIS: **No**

Extra Description:

PHASE :

		Proposed Funding (in \$000s)							
PHASE :	Funding Source	<2019	2018 - 2019	2019 - 2020	2020 - 2021	2021 - 2022	2022 - 2023	>2023	All Years
		1,012	0	0	0	0	0	0	1,012
PRELIMINARY ENGINEERING	Total	1,012	0	0	0	0	0	0	1,012

RESPONSIBLE AGENCY: **FDOT**

Item Segment **TOTAL ALL Years ALL Phases:** **\$1,012**

Item Number: **414052** Item **TOTAL ALL Years ALL Phases ALL Segments:** **\$4,588**

TPO Project No: **DT4140523**
LRTP Ref: 5-5
County: DIST/ST-WIDE
Roadway ID:
Lanes Exist:
Lanes Improved:
Lanes Added:
Project Length:
District: 6

Project Description: **DISTRICTWIDE TRAFFIC OPERATIONS -
SAFETY STUDIES CONSULTANT**

Type of Work: **TRANSPORTATION STATISTICS** SIS or Non-SIS: **No**

Extra Description:

PHASE :

		Proposed Funding (in \$000s)							
PHASE :	Funding Source	<2019	2018 - 2019	2019 - 2020	2020 - 2021	2021 - 2022	2022 - 2023	>2023	All Years
	DIH	5	3	0	0	0	0	0	8
	DS	450	200	200	200	0	0	0	1,050
PRELIMINARY ENGINEERING	Total	455	203	200	200	0	0	0	1,058

RESPONSIBLE AGENCY: **FDOT**

Item Segment **TOTAL ALL Years ALL Phases:** **\$1,058**

Item Number: **414052** Item **TOTAL ALL Years ALL Phases ALL Segments:** **\$4,588**

MIAMI-DADE TRANSPORTATION PLANNING ORGANIZATION
TRANSPORTATION IMPROVEMENT PROGRAM
PRIMARY STATE HIGHWAYS AND INTERMODAL



HIGHWAYS

TPO Project No: **DT4140524**
LRTP Ref: 5-5
County: DIST/ST-WIDE
Roadway ID:
Lanes Exist:
Lanes Improved:
Lanes Added:
Project Length:
District: 6

Project Description: **DISTRICTWIDE TRAFFIC OPS SAFETY STUDIES CONSULTANT**

Type of Work: **TRAFFIC OPS IMPROVEMENT**

SIS or Non-SIS: **No**

Extra Description:

		Proposed Funding (in \$000s)							
PHASE :	Funding Source	<2019	2018 - 2019	2019 - 2020	2020 - 2021	2021 - 2022	2022 - 2023	>2023	All Years
	DS	0	0	0	0	300	300	0	600
PRELIMINARY ENGINEERING	Total	0	0	0	0	300	300	0	600

RESPONSIBLE AGENCY: **FDOT**

Item Segment **TOTAL ALL Years ALL Phases:** **\$600**

Item Number: **414052** Item **TOTAL ALL Years ALL Phases ALL Segments:** **\$4,588**

TPO Project No: **DT4149641**
LRTP Ref: 6-36
County: MIAMI-DADE
Roadway ID: 87270000
Lanes Exist: 12
Lanes Improved: 2
Lanes Added: 2
Project Length: 14.179
District: 6

Project Description: **SR 9A/I-95**

FROM S OF SR 836/I-395 TO BROWARD COUNTYLINE

Type of Work: **PD&E/EMO STUDY**

SIS or Non-SIS: **Yes**

Extra Description:

Description:		Proposed Funding (in \$000s)							
PHASE :	Funding Source	<2019	2018 - 2019	2019 - 2020	2020 - 2021	2021 - 2022	2022 - 2023	>2023	All Years
	ACFP	0	0	0	0	0	20,130	0	20,130
PRELIMINARY ENGINEERING	Total	0	0	0	0	0	20,130	0	20,130
	ACNP	0	13,035	0	0	0	0	0	13,035
PROJECT DEVELOPMENT AND ENVIRONMENTAL	Total	0	13,035	0	0	0	0	0	13,035

RESPONSIBLE AGENCY: **FDOT**

Item Segment **TOTAL ALL Years ALL Phases:** **\$33,165**

Item Number: **414964** Item **TOTAL ALL Years ALL Phases ALL Segments:** **\$63,803**

MIAMI-DADE TRANSPORTATION PLANNING ORGANIZATION
TRANSPORTATION IMPROVEMENT PROGRAM
PRIMARY STATE HIGHWAYS AND INTERMODAL



HIGHWAYS

TPO Project No: DT4149646	Project Description: SR 9A/I-95	FROM US 1	TO DADE/BROWARD LINE						
LRTP Ref: 6-36									
County: MIAMI-DADE									
Roadway ID:									
Lanes Exist:	Type of Work: CORRIDOR/SUBAREA PLANNING	SIS or Non-SIS: Yes							
Lanes Improved:									
Lanes Added:	Extra Description:								
Project Length: 17.260									
District: 6									
		Proposed Funding (in \$000s)							
PHASE :	Funding Source	<2019	2018 - 2019	2019 - 2020	2020 - 2021	2021 - 2022	2022 - 2023	>2023	All Years
		4,178	0	0	0	0	0	0	4,178
PROJECT DEVELOPMENT AND ENVIRONMENTAL	Total	4,178	0	0	0	0	0	0	4,178
RESPONSIBLE AGENCY: FDOT		Item Segment TOTAL ALL Years ALL Phases: \$4,178							
		Item Number: 414964	Item TOTAL ALL Years ALL Phases ALL Segments: \$63,803						

TPO Project No: DT4149647	Project Description: SR 9A/I-95	FROM US 1/S DIXIE HIGHWAY		TO SOUTH OF SR 90/SW 8 ST						
LRTP Ref: 6-36										
County: MIAMI-DADE										
Roadway ID: 87270000										
Lanes Exist: 6	Type of Work: PD&E/EMO STUDY	SIS or Non-SIS: Yes								
Lanes Improved: 5										
Lanes Added:	Extra Description:									
Project Length: 1.645										
District: 6										
		Proposed Funding (in \$000s)								
PHASE :	Funding Source	<2019	2018 - 2019	2019 - 2020	2020 - 2021	2021 - 2022	2022 - 2023	>2023	All Years	
	ACFP	0	0	0	0	10,340	0	0	10,340	
PRELIMINARY ENGINEERING	Total	0	0	0	0	10,340	0	0	10,340	
	DDR	0	0	6,500	0	0	0	0	6,500	
	DIH	0	0	200	0	0	0	0	200	
PROJECT DEVELOPMENT AND ENVIRONMENTAL	Total	0	0	6,700	0	0	0	0	6,700	
RESPONSIBLE AGENCY: FDOT		Item Segment TOTAL ALL Years ALL Phases:				\$17,040				
		Item Number: 414964	Item TOTAL ALL Years ALL Phases ALL Segments:				\$63,803			

MIAMI-DADE TRANSPORTATION PLANNING ORGANIZATION
TRANSPORTATION IMPROVEMENT PROGRAM
PRIMARY STATE HIGHWAYS AND INTERMODAL



HIGHWAYS

TPO Project No: **DT4149648** Project Description: **SR 9A/I-95** **FROM NORTH OF SR 90/SW 8 ST TO SOUTH OF SR 836/I-395**
LRTP Ref: 6-36

County: MIAMI-DADE
Roadway ID: 87270000
Lanes Exist: 3
Lanes Improved: 3
Lanes Added:
Project Length: 1.000
District: 6

Type of Work: **PD&E/EMO STUDY**

SIS or Non-SIS: **Yes**

Extra Description:

		Proposed Funding (in \$000s)							
PHASE :	Funding Source	<2019	2018 - 2019	2019 - 2020	2020 - 2021	2021 - 2022	2022 - 2023	>2023	All Years
	ACFP	0	0	0	0	5,720	0	0	5,720
PRELIMINARY ENGINEERING	Total	0	0	0	0	5,720	0	0	5,720
	DDR	0	0	3,500	0	0	0	0	3,500
	DIH	0	0	200	0	0	0	0	200
PROJECT DEVELOPMENT AND ENVIRONMENTAL	Total	0	0	3,700	0	0	0	0	3,700

RESPONSIBLE AGENCY: **FDOT**

Item Segment **TOTAL ALL Years ALL Phases:** **\$9,420**

Item Number: **414964**

Item **TOTAL ALL Years ALL Phases ALL Segments:** **\$63,803**

TPO Project No: **DT4152391** Project Description: **DISTRICTWIDE PLANS REVIEW CONSULTANT AND SUPPORT SERVICES**
LRTP Ref: 5-5

County: DIST/ST-WIDE
Roadway ID:
Lanes Exist:
Lanes Improved:
Lanes Added:
Project Length:
District: 6

Type of Work: **PRELIMINARY ENGINEERING**

SIS or Non-SIS: **No**

Extra Description:

		Proposed Funding (in \$000s)							
PHASE :	Funding Source	<2019	2018 - 2019	2019 - 2020	2020 - 2021	2021 - 2022	2022 - 2023	>2023	All Years
		2,487	0	0	0	0	0	0	2,487
PRELIMINARY ENGINEERING	Total	2,487	0	0	0	0	0	0	2,487

MIAMI-DADE TRANSPORTATION PLANNING ORGANIZATION
TRANSPORTATION IMPROVEMENT PROGRAM
PRIMARY STATE HIGHWAYS AND INTERMODAL



HIGHWAYS

TPO Project No: **DT4152391**
LRTP Ref: 5-5
County: DIST/ST-WIDE
Roadway ID:
Lanes Exist:
Lanes Improved:
Lanes Added:
Project Length:
District: 6

Project Description: **DISTRICTWIDE PLANS REVIEW
CONSULTANT AND SUPPORT SERVICES**

Type of Work: **PRELIMINARY ENGINEERING** SIS or Non-SIS: **No**

Extra Description:

		Proposed Funding (in \$000s)							
PHASE :	Funding Source	<2019	2018 - 2019	2019 - 2020	2020 - 2021	2021 - 2022	2022 - 2023	>2023	All Years
		4	0	0	0	0	0	0	4
RIGHT OF WAY	Total	4	0	0	0	0	0	0	4

RESPONSIBLE AGENCY: **FDOT**

Item Segment **TOTAL ALL Years ALL Phases:** **\$2,491**

Item Number: **415239** Item **TOTAL ALL Years ALL Phases ALL Segments:** **\$6,471**

TPO Project No: **DT4152392**
LRTP Ref: 5-5
County: DIST/ST-WIDE
Roadway ID:
Lanes Exist:
Lanes Improved:
Lanes Added:
Project Length:
District: 6

Project Description: **DISTRICTWIDE PLANS REVIEW
CONSULTANT AND SUPPORT SERVICES**

Type of Work: **PRELIMINARY ENGINEERING** SIS or Non-SIS: **No**

Extra Description:

		Proposed Funding (in \$000s)							
PHASE :	Funding Source	<2019	2018 - 2019	2019 - 2020	2020 - 2021	2021 - 2022	2022 - 2023	>2023	All Years
	DIH	142	18	0	0	0	0	0	160
	DS	479	100	0	0	0	0	0	579
ENGINEERING	Total	621	118	0	0	0	0	0	739

RESPONSIBLE AGENCY: **FDOT**

Item Segment **TOTAL ALL Years ALL Phases:** **\$739**

Item Number: **415239** Item **TOTAL ALL Years ALL Phases ALL Segments:** **\$6,471**

MIAMI-DADE TRANSPORTATION PLANNING ORGANIZATION
TRANSPORTATION IMPROVEMENT PROGRAM
PRIMARY STATE HIGHWAYS AND INTERMODAL



HIGHWAYS

TPO Project No: **DT4152393**
LRTP Ref: 5-5
County: DIST/ST-WIDE
Roadway ID:
Lanes Exist:
Lanes Improved:
Lanes Added:
Project Length:
District: 6

Project Description: **DISTRICTWIDE PLANS REVIEW
CONSULTANT AND SUPPORT SERVICES**

Type of Work: **PRELIMINARY ENGINEERING** SIS or Non-SIS: **No**

Extra Description:

PHASE :

Proposed Funding (in \$000s)								
Funding Source	<2019	2018 - 2019	2019 - 2020	2020 - 2021	2021 - 2022	2022 - 2023	>2023	All Years
DIH	44	0	0	0	0	0	0	44
DS	697	400	400	0	0	0	0	1,497
PRELIMINARY ENGINEERING Total	741	400	400	0	0	0	0	1,541

RESPONSIBLE AGENCY: **FDOT**

Item Segment TOTAL ALL Years ALL Phases: **\$1,541**

Item Number: 415239 Item TOTAL ALL Years ALL Phases ALL Segments: **\$6,471**

TPO Project No: **DT4152394**
LRTP Ref: 5-5
County: DIST/ST-WIDE
Roadway ID:
Lanes Exist:
Lanes Improved:
Lanes Added:
Project Length:
District: 6

Project Description: **DISTRICTWIDE PLANS REVIEW
CONSULTANT AND SUPPORT SERVICES**

Type of Work: **PRELIMINARY ENGINEERING** SIS or Non-SIS: **No**

Extra Description:

PHASE :

Proposed Funding (in \$000s)								
Funding Source	<2019	2018 - 2019	2019 - 2020	2020 - 2021	2021 - 2022	2022 - 2023	>2023	All Years
DS	0	0	400	400	400	300	0	1,500
PRELIMINARY ENGINEERING Total	0	0	400	400	400	300	0	1,500

RESPONSIBLE AGENCY: **FDOT**

Item Segment TOTAL ALL Years ALL Phases: **\$1,500**

Item Number: 415239 Item TOTAL ALL Years ALL Phases ALL Segments: **\$6,471**

MIAMI-DADE TRANSPORTATION PLANNING ORGANIZATION
TRANSPORTATION IMPROVEMENT PROGRAM
PRIMARY STATE HIGHWAYS AND INTERMODAL



HIGHWAYS

TPO Project No: **DT4152395**
LRTP Ref: 5-5
County: DIST/ST-WIDE
Roadway ID:
Lanes Exist:
Lanes Improved:
Lanes Added:
Project Length:
District: 6

Project Description: **DISTRICTWIDE PLANS REVIEW & SUPPORT SERVICES CONSULTANT**

Type of Work: **TRAFFIC OPS IMPROVEMENT** SIS or Non-SIS: **No**

Extra Description:

PHASE :	Funding Source	Proposed Funding (in \$000s)							All Years
		<2019	2018 - 2019	2019 - 2020	2020 - 2021	2021 - 2022	2022 - 2023	>2023	
	DS	0	0	0	0	0	200	0	200
PRELIMINARY ENGINEERING	Total	0	0	0	0	0	200	0	200

RESPONSIBLE AGENCY: **FDOT**

Item Segment **TOTAL ALL Years ALL Phases:** **\$200**

Item Number: **415239** Item **TOTAL ALL Years ALL Phases ALL Segments:** **\$6,471**

TPO Project No: **DT4154561**
LRTP Ref: 6-18
County: MIAMI-DADE
Roadway ID:
Lanes Exist:
Lanes Improved:
Lanes Added:
Project Length: 9.640
District: 6

Project Description: **SR 9A/I-95 EXPRESS FROM N OF SR 836/I-395 TO GOLDEN GLADES INTERCHANGE**

Type of Work: **ADD SPECIAL USE LANE** SIS or Non-SIS: **Yes**

Extra Description:

PHASE :	Funding Source	Proposed Funding (in \$000s)							All Years
		<2019	2018 - 2019	2019 - 2020	2020 - 2021	2021 - 2022	2022 - 2023	>2023	
		3,865	0	0	0	0	0	0	3,865
		238	0	0	0	0	0	0	238
		59	0	0	0	0	0	0	59
		900	0	0	0	0	0	0	900
		648	0	0	0	0	0	0	648
		895	0	0	0	0	0	0	895
		8,895	0	0	0	0	0	0	8,895
PRELIMINARY ENGINEERING	Total	15,500	0	0	0	0	0	0	15,500

MIAMI-DADE TRANSPORTATION PLANNING ORGANIZATION
TRANSPORTATION IMPROVEMENT PROGRAM
PRIMARY STATE HIGHWAYS AND INTERMODAL



HIGHWAYS

TPO Project No: **DT4154561**
LRTP Ref: 6-18
County: MIAMI-DADE
Roadway ID:
Lanes Exist:
Lanes Improved:
Lanes Added:
Project Length: 9.640
District: 6

Project Description:

SR 9A/I-95 EXPRESS

FROM N OF SR 836/I-395

TO GOLDEN GLADES INTERCHANGE

Type of Work:

ADD SPECIAL USE LANE

SIS or Non-SIS: **Yes**

Extra Description:

		Proposed Funding (in \$000s)							
PHASE :	Funding Source	<2019	2018 - 2019	2019 - 2020	2020 - 2021	2021 - 2022	2022 - 2023	>2023	All Years
		15	0	0	0	0	0	0	15
		696	0	0	0	0	0	0	696
PROJECT DEVELOPMENT AND ENVIRONMENTAL	Total	711	0	0	0	0	0	0	711
		813	0	0	0	0	0	0	813
		316	0	0	0	0	0	0	316
		103,277	0	0	0	0	0	0	103,277
		1,181	0	0	0	0	0	0	1,181
		34,038	0	0	0	0	0	0	34,038
DESIGN/BUILD	Total	139,625	0	0	0	0	0	0	139,625
		3,000	0	0	0	0	0	0	3,000
		3,350	0	0	0	0	0	0	3,350
ALTERNATIVE CONTRACTING INCENTIVES	Total	6,350	0	0	0	0	0	0	6,350

RESPONSIBLE AGENCY: **FDOT**

Item Segment **TOTAL ALL Years ALL Phases:** **\$162,186**

Item Number: **415456**

Item **TOTAL ALL Years ALL Phases ALL Segments:** **\$251,820**

MIAMI-DADE TRANSPORTATION PLANNING ORGANIZATION
TRANSPORTATION IMPROVEMENT PROGRAM
PRIMARY STATE HIGHWAYS AND INTERMODAL



HIGHWAYS

TPO Project No: **DT4154563**
LRTP Ref: 5-5
County: MIAMI-DADE
Roadway ID: 87270000
Lanes Exist: 4
Lanes Improved: 4
Lanes Added:
Project Length: 9.640
District: 6

Project Description: **SR 9A/I-95 EXPRESS OPERATIONS & MAINTENANCE**

Type of Work: **OTHER ITS**

SIS or Non-SIS: **Yes**

Extra Description:

		Proposed Funding (in \$000s)							
PHASE :	Funding Source	<2019	2018 - 2019	2019 - 2020	2020 - 2021	2021 - 2022	2022 - 2023	>2023	All Years
PRELIMINARY ENGINEERING	DIH	212	0	0	0	0	0	0	212
	TOBD	546	0	0	0	0	0	0	546
	Total	758	0	0	0	0	0	0	758
CONSTRUCTION	DIH	37	0	0	0	0	0	0	37
	TOBD	10	0	0	0	0	0	0	10
	Total	47	0	0	0	0	0	0	47
OPERATIONS	DDR	654	0	0	0	0	0	0	654
	DDR	670	0	0	0	0	0	0	670
	DS	1,060	0	0	0	0	0	0	1,060
	TOBD	638	100	100	100	100	100	0	1,138
	TOBD	27,546	0	0	0	0	0	0	27,546
	Total	30,568	100	100	100	100	100	0	31,068
MAINTENANCE	TMBD	3,164	0	0	0	0	0	0	3,164
	Total	3,164	0	0	0	0	0	0	3,164

RESPONSIBLE AGENCY: **FDOT**

Item Segment TOTAL ALL Years ALL Phases: **\$35,037**

Item Number: **415456**

Item TOTAL ALL Years ALL Phases ALL Segments: **\$251,820**

MIAMI-DADE TRANSPORTATION PLANNING ORGANIZATION
TRANSPORTATION IMPROVEMENT PROGRAM
PRIMARY STATE HIGHWAYS AND INTERMODAL



HIGHWAYS

TPO Project No: **DT4154564**
LRTP Ref: 6-36
County: MIAMI-DADE
Roadway ID:
Lanes Exist:
Lanes Improved:
Lanes Added:
Project Length: 0.739
District: 6

Project Description:

SR 9A/I-95

FROM NB I-95 EXIT

TO NB SR 91(INCLUDES AUX. LANE)

Type of Work:

WIDEN/RESURFACE EXIST LANES

SIS or Non-SIS: **Yes**

Extra Description:

		Proposed Funding (in \$000s)							
PHASE :	Funding Source	<2019	2018 - 2019	2019 - 2020	2020 - 2021	2021 - 2022	2022 - 2023	>2023	All Years
		442	0	0	0	0	0	0	442
		51	0	0	0	0	0	0	51
PRELIMINARY ENGINEERING	Total	493	0	0	0	0	0	0	493
		98	0	0	0	0	0	0	98
RAILROAD & UTILITIES	Total	98	0	0	0	0	0	0	98
		525	0	0	0	0	0	0	525
		15	0	0	0	0	0	0	15
		8,992	0	0	0	0	0	0	8,992
		138	0	0	0	0	0	0	138
DESIGN/BUILD	Total	9,670	0	0	0	0	0	0	9,670

RESPONSIBLE AGENCY: **FDOT**

Item Segment **TOTAL ALL Years ALL Phases:** **\$10,261**

Item Number: **415456**

Item **TOTAL ALL Years ALL Phases ALL Segments:** **\$251,820**

MIAMI-DADE TRANSPORTATION PLANNING ORGANIZATION
TRANSPORTATION IMPROVEMENT PROGRAM
PRIMARY STATE HIGHWAYS AND INTERMODAL



HIGHWAYS

TPO Project No: **DT4154567**
LRTP Ref: 5-5
County: MIAMI-DADE
Roadway ID: 87270000
Lanes Exist: 9
Lanes Improved: 9
Lanes Added:
Project Length: 17.260
District: 6

Project Description: **SR 9A/I-95 EXPRESS LANES ITS OPERATIONS CONSULTANT CONTRACT**

Type of Work: **TECHNICAL ASSISTANCE**

SIS or Non-SIS: **Yes**

Extra Description:

		Proposed Funding (in \$000s)							
PHASE :	Funding Source	<2019	2018 - 2019	2019 - 2020	2020 - 2021	2021 - 2022	2022 - 2023	>2023	All Years
	DIH	73	0	0	0	0	0	0	73
	TOBD	70	10	0	0	0	0	0	80
PRELIMINARY ENGINEERING	Total	143	10	0	0	0	0	0	153
	TOBD	7,779	3,529	3,529	3,529	3,529	3,529	0	25,424
OPERATIONS	Total	7,779	3,529	3,529	3,529	3,529	3,529	0	25,424

RESPONSIBLE AGENCY: **FDOT**

Item Segment **TOTAL ALL Years ALL Phases:** **\$25,577**

Item Number: **415456**

Item **TOTAL ALL Years ALL Phases ALL Segments:** **\$251,820**

TPO Project No: **DT4154568**
LRTP Ref: 5-5
County: MIAMI-DADE
Roadway ID:
Lanes Exist:
Lanes Improved:
Lanes Added:
Project Length:
District: 6

Project Description: **SR 9A/I-95 EXPRESS OPERATIONS & MAINTENANCE**

Type of Work: **OTHER ITS**

SIS or Non-SIS: **Yes**

Extra Description:

		Proposed Funding (in \$000s)							
PHASE :	Funding Source	<2019	2018 - 2019	2019 - 2020	2020 - 2021	2021 - 2022	2022 - 2023	>2023	All Years
		4	0	0	0	0	0	0	4
CONSTRUCTION	Total	4	0	0	0	0	0	0	4

MIAMI-DADE TRANSPORTATION PLANNING ORGANIZATION
TRANSPORTATION IMPROVEMENT PROGRAM
PRIMARY STATE HIGHWAYS AND INTERMODAL



HIGHWAYS

TPO Project No: **DT4154568**
LRTP Ref: 5-5
County: MIAMI-DADE
Roadway ID:
Lanes Exist:
Lanes Improved:
Lanes Added:
Project Length:
District: 6

Project Description: **SR 9A/I-95 EXPRESS OPERATIONS & MAINTENANCE**

Type of Work: **OTHER ITS**

SIS or Non-SIS: **Yes**

Extra Description:

		Proposed Funding (in \$000s)							
PHASE :	Funding Source	<2019	2018 - 2019	2019 - 2020	2020 - 2021	2021 - 2022	2022 - 2023	>2023	All Years
		15,610	0	0	0	0	0	0	15,610
OPERATIONS	Total	15,610	0	0	0	0	0	0	15,610

RESPONSIBLE AGENCY: **FDOT**

Item Segment **TOTAL ALL Years ALL Phases:** **\$15,614**

Item Number: **415456** Item **TOTAL ALL Years ALL Phases ALL Segments:** **\$251,820**

TPO Project No: **DT4154569**
LRTP Ref: 5-5
County: MIAMI-DADE
Roadway ID:
Lanes Exist:
Lanes Improved:
Lanes Added:
Project Length:
District: 6

Project Description: **SR 9A/I-95 EXPRESS FHP ENHANCED ENFORCEMENT**

Type of Work: **OTHER ITS**

SIS or Non-SIS: **Yes**

Extra Description:

		Proposed Funding (in \$000s)							
PHASE :	Funding Source	<2019	2018 - 2019	2019 - 2020	2020 - 2021	2021 - 2022	2022 - 2023	>2023	All Years
	TOBD	20	0	0	0	0	0	0	20
CONSTRUCTION	Total	20	0	0	0	0	0	0	20

MIAMI-DADE TRANSPORTATION PLANNING ORGANIZATION
TRANSPORTATION IMPROVEMENT PROGRAM
PRIMARY STATE HIGHWAYS AND INTERMODAL



HIGHWAYS

TPO Project No: **DT4154569**
LRTP Ref: 5-5
County: MIAMI-DADE
Roadway ID:
Lanes Exist:
Lanes Improved:
Lanes Added:
Project Length:
District: 6

Project Description: **SR 9A/I-95 EXPRESS FHP ENHANCED ENFORCEMENT**

Type of Work: **OTHER ITS**

SIS or Non-SIS: **Yes**

Extra Description:

		Proposed Funding (in \$000s)							
PHASE :	Funding Source	<2019	2018 - 2019	2019 - 2020	2020 - 2021	2021 - 2022	2022 - 2023	>2023	All Years
	TOBD	0	625	625	625	625	625	0	3,125
OPERATIONS	Total	0	625	625	625	625	625	0	3,125

RESPONSIBLE AGENCY: **FDOT**

Item Segment **TOTAL ALL Years ALL Phases:** **\$3,145**

Item Number: **415456** Item **TOTAL ALL Years ALL Phases ALL Segments:** **\$251,820**

TPO Project No: **DT4164871**
LRTP Ref: 5-5
County: DIST/ST-WIDE
Roadway ID:
Lanes Exist:
Lanes Improved:
Lanes Added:
Project Length:
District: 6

Project Description: **DISTRICTWIDE ETDM CONSULTANT**

Type of Work: **PD&E/EMO STUDY**

SIS or Non-SIS: **No**

Extra Description:

		Proposed Funding (in \$000s)							
PHASE :	Funding Source	<2019	2018 - 2019	2019 - 2020	2020 - 2021	2021 - 2022	2022 - 2023	>2023	All Years
	DIH	175	10	10	10	10	10	0	225
	DS	3,198	300	300	300	300	300	0	4,698
PROJECT DEVELOPMENT AND ENVIRONMENTAL	Total	3,373	310	310	310	310	310	0	4,923

RESPONSIBLE AGENCY: **FDOT**

Item Segment **TOTAL ALL Years ALL Phases:** **\$4,923**

Item Number: **416487** Item **TOTAL ALL Years ALL Phases ALL Segments:** **\$4,923**

MIAMI-DADE TRANSPORTATION PLANNING ORGANIZATION
TRANSPORTATION IMPROVEMENT PROGRAM
PRIMARY STATE HIGHWAYS AND INTERMODAL



HIGHWAYS

TPO Project No: **DT4170261**
LRTP Ref: 5-5
County: DIST/ST-WIDE
Roadway ID:
Lanes Exist:
Lanes Improved:
Lanes Added:
Project Length:
District: 6

Project Description: **DISTRICTWIDE R/W ADVANCED ACQ. SUPPORT**

Type of Work: **RIGHT OF WAY ACTIVITIES**

SIS or Non-SIS: **No**

Extra Description:

PHASE :

		Proposed Funding (in \$000s)							
	Funding Source	<2019	2018 - 2019	2019 - 2020	2020 - 2021	2021 - 2022	2022 - 2023	>2023	All Years
	BNCA	137	0	0	0	0	0	0	137
	DIH	188	4	10	10	0	0	0	212
	DS	49	0	0	0	0	0	0	49
RIGHT OF WAY	Total	374	4	10	10	0	0	0	398

RESPONSIBLE AGENCY: **FDOT**

Item Segment TOTAL ALL Years ALL Phases: **\$398**

Item Number: 417026

Item TOTAL ALL Years ALL Phases ALL Segments: **\$398**

TPO Project No: **DT4180641**
LRTP Ref: 5-5
County: DIST/ST-WIDE
Roadway ID:
Lanes Exist:
Lanes Improved:
Lanes Added:
Project Length:
District: 6

Project Description: **DISTRICTWIDE (ADA) COMPLIANCE CONSULTANT**

Type of Work: **SIDEWALK**

SIS or Non-SIS: **No**

Extra Description:

PHASE :

		Proposed Funding (in \$000s)							
	Funding Source	<2019	2018 - 2019	2019 - 2020	2020 - 2021	2021 - 2022	2022 - 2023	>2023	All Years
	DS	3,692	150	150	150	150	150	0	4,442
PRELIMINARY ENGINEERING	Total	3,692	150	150	150	150	150	0	4,442

RESPONSIBLE AGENCY: **FDOT**

Item Segment TOTAL ALL Years ALL Phases: **\$4,442**

Item Number: 418064

Item TOTAL ALL Years ALL Phases ALL Segments: **\$4,442**

MIAMI-DADE TRANSPORTATION PLANNING ORGANIZATION
TRANSPORTATION IMPROVEMENT PROGRAM
PRIMARY STATE HIGHWAYS AND INTERMODAL



HIGHWAYS

TPO Project No: **DT4184231**
LRTP Ref: 6-24
County: MIAMI-DADE
Roadway ID:
Lanes Exist:
Lanes Improved:
Lanes Added:
Project Length: 9.591
District: 6

Project Description:

SR 826/PALMETTO EXPRESSWAY

FROM SR 93/I-75

TO GOLDEN GLADES INTERCHANGE

Type of Work:

PD&E/EMO STUDY

SIS or Non-SIS: **Yes**

Extra Description:

PHASE :

Proposed Funding (in \$000s)								
Funding Source	<2019	2018 - 2019	2019 - 2020	2020 - 2021	2021 - 2022	2022 - 2023	>2023	All Years
	611	0	0	0	0	0	0	611
	10	0	0	0	0	0	0	10
	6,021	0	0	0	0	0	0	6,021
	1,314	0	0	0	0	0	0	1,314
	1,031	0	0	0	0	0	0	1,031
PROJECT DEVELOPMENT AND ENVIRONMENTAL Total	8,987	0	0	0	0	0	0	8,987

RESPONSIBLE AGENCY: **FDOT**

Item Segment **TOTAL ALL Years ALL Phases:** **\$8,987**

Item Number:

418423

Item **TOTAL ALL Years ALL Phases ALL Segments:**

\$122,337

TPO Project No: **DT4184232**
LRTP Ref: 6-24
County: MIAMI-DADE
Roadway ID:
Lanes Exist:
Lanes Improved:
Lanes Added:
Project Length: 1.652
District: 6

Project Description:

SR 826/PALMETTO EXPRESSWAY

FROM NW 67 AVE

TO NW 47 AVE

Type of Work:

ADD AUXILIARY LANE(S)

SIS or Non-SIS: **Yes**

Extra Description:

PHASE :

Proposed Funding (in \$000s)								
Funding Source	<2019	2018 - 2019	2019 - 2020	2020 - 2021	2021 - 2022	2022 - 2023	>2023	All Years
	370	0	0	0	0	0	0	370
PRELIMINARY ENGINEERING Total	370	0	0	0	0	0	0	370
	1	0	0	0	0	0	0	1
RAILROAD & UTILITIES Total	1	0	0	0	0	0	0	1

MIAMI-DADE TRANSPORTATION PLANNING ORGANIZATION
TRANSPORTATION IMPROVEMENT PROGRAM
PRIMARY STATE HIGHWAYS AND INTERMODAL



HIGHWAYS

TPO Project No: **DT4184232**
LRTP Ref: 6-24
County: MIAMI-DADE
Roadway ID:
Lanes Exist:
Lanes Improved:
Lanes Added:
Project Length: 1.652
District: 6

Project Description: **SR 826/PALMETTO EXPRESSWAY FROM NW 67 AVE TO NW 47 AVE**

Type of Work: **ADD AUXILIARY LANE(S)** SIS or Non-SIS: **Yes**

Extra Description:

		Proposed Funding (in \$000s)							
PHASE :	Funding Source	<2019	2018 - 2019	2019 - 2020	2020 - 2021	2021 - 2022	2022 - 2023	>2023	All Years
		218	0	0	0	0	0	0	218
		2,200	0	0	0	0	0	0	2,200
		39	0	0	0	0	0	0	39
CONSTRUCTION	Total	2,457	0	0	0	0	0	0	2,457

RESPONSIBLE AGENCY: **FDOT**

Item Segment **TOTAL ALL Years ALL Phases:** **\$2,828**

Item Number: **418423**

Item **TOTAL ALL Years ALL Phases ALL Segments:** **\$122,337**

TPO Project No: **DT4184233**
LRTP Ref: 6-24
County: MIAMI-DADE
Roadway ID:
Lanes Exist:
Lanes Improved:
Lanes Added:
Project Length: 7.316
District: 6

Project Description: **SR 826/PALMETTO EXPRESSWAY FROM SR 836 TO SR 93/I-75**

Type of Work: **PD&E/EMO STUDY** SIS or Non-SIS: **Yes**

Extra Description:

		Proposed Funding (in \$000s)							
PHASE :	Funding Source	<2019	2018 - 2019	2019 - 2020	2020 - 2021	2021 - 2022	2022 - 2023	>2023	All Years
		4,864	0	0	0	0	0	0	4,864
PRELIMINARY ENGINEERING	Total	4,864	0	0	0	0	0	0	4,864
		1	0	0	0	0	0	0	1
RIGHT OF WAY	Total	1	0	0	0	0	0	0	1
		9	0	0	0	0	0	0	9
RAILROAD & UTILITIES	Total	9	0	0	0	0	0	0	9

MIAMI-DADE TRANSPORTATION PLANNING ORGANIZATION
TRANSPORTATION IMPROVEMENT PROGRAM
PRIMARY STATE HIGHWAYS AND INTERMODAL



HIGHWAYS

TPO Project No: DT4184233		Project Description:		SR 826/PALMETTO EXPRESSWAY		FROM SR 836		TO SR 93/I-75			
LRTP Ref: 6-24											
County: MIAMI-DADE											
Roadway ID:											
Lanes Exist:		Type of Work: PD&E/EMO STUDY		SIS or Non-SIS: Yes							
Lanes Improved:											
Lanes Added:		Extra Description:									
Project Length: 7.316											
District: 6											
		PHASE :		Proposed Funding (in \$000s)							
		Funding Source		<2019	2018 - 2019	2019 - 2020	2020 - 2021	2021 - 2022	2022 - 2023	>2023	All Years
				1,063	0	0	0	0	0	0	1,063
PROJECT DEVELOPMENT AND ENVIRONMENTAL		Total		1,063	0	0	0	0	0	0	1,063
RESPONSIBLE AGENCY: FDOT				Item Segment TOTAL ALL Years ALL Phases: \$5,937							
				Item Number: 418423		Item TOTAL ALL Years ALL Phases ALL Segments: \$122,337					

TPO Project No: DT4184235		Project Description:		SR 826/PALMETTO EXPRESSWAY		FROM I-75		TO NW 17 AVE	
LRTP Ref: 6-24									
County: MIAMI-DADE									
Roadway ID: 87260000									
Lanes Exist: 6		Type of Work:		ADD SPECIAL USE LANE		SIS or Non-SIS:		Yes	
Lanes Improved: 6									
Lanes Added: 4		Extra Description:							
Project Length: 7.143									
District: 6									

MIAMI-DADE TRANSPORTATION PLANNING ORGANIZATION
TRANSPORTATION IMPROVEMENT PROGRAM
PRIMARY STATE HIGHWAYS AND INTERMODAL



HIGHWAYS

TPO Project No: **DT4184235** Project Description: **SR 826/PALMETTO EXPRESSWAY FROM I-75 TO NW 17 AVE**

LRTP Ref: 6-24
County: MIAMI-DADE
Roadway ID: 87260000
Lanes Exist: 6
Lanes Improved: 6
Lanes Added: 4
Project Length: 7.143
District: 6

Description:

Type of Work:

ADD SPECIAL USE LANE

SIS or Non-SIS: **Yes**

Extra Description:

PHASE :

Proposed Funding (in \$000s)								
Funding Source	<2019	2018 - 2019	2019 - 2020	2020 - 2021	2021 - 2022	2022 - 2023	>2023	All Years
DI	3,710	3,193	0	0	0	0	0	6,903
DSBD	1,290	0	0	0	0	0	0	1,290
RAILROAD & UTILITIES	Total	5,000	3,193	0	89,594	0	0	97,787

RESPONSIBLE AGENCY: **FDOT**

Item Segment TOTAL ALL Years ALL Phases: **\$97,985**

Item Number: **418423**

Item TOTAL ALL Years ALL Phases ALL Segments: **\$122,337**

TPO Project No: **DT4184236** Project Description: **SR 826/PALMETTO EXPRESSWAY FROM SR 968/W FLAGLER ST TO S OF NW 154 ST**

LRTP Ref: 6-36
County: MIAMI-DADE
Roadway ID: 87260000
Lanes Exist: 5
Lanes Improved: 5
Lanes Added: 1
Project Length: 9.656
District: 6

Description:

Type of Work:

PD&E/EMO STUDY

SIS or Non-SIS: **Yes**

Extra Description:

PHASE :

Proposed Funding (in \$000s)								
Funding Source	<2019	2018 - 2019	2019 - 2020	2020 - 2021	2021 - 2022	2022 - 2023	>2023	All Years
DDR	0	0	0	0	0	6,000	0	6,000
DIH	0	0	0	0	0	600	0	600
PROJECT DEVELOPMENT AND ENVIRONMENTAL	Total	0	0	0	0	6,600	0	6,600

RESPONSIBLE AGENCY: **FDOT**

Item Segment TOTAL ALL Years ALL Phases: **\$6,600**

Item Number: **418423**

Item TOTAL ALL Years ALL Phases ALL Segments: **\$122,337**

MIAMI-DADE TRANSPORTATION PLANNING ORGANIZATION
TRANSPORTATION IMPROVEMENT PROGRAM
PRIMARY STATE HIGHWAYS AND INTERMODAL



HIGHWAYS

TPO Project No: **DT4209171**
LRTP Ref: 6-52
County: MIAMI-DADE
Roadway ID:
Lanes Exist:
Lanes Improved:
Lanes Added:
Project Length:
District: 6

Project Description:

OVERTOWN GREENWAY

**BETWEEN NW 3RD AVE AND
NW 7TH AVE**

Type of Work:

BIKE PATH/TRAIL

SIS or Non-SIS: **No**

Extra Description:

PHASE :

Funding Source	Proposed Funding (in \$000s)							
	<2019	2018 - 2019	2019 - 2020	2020 - 2021	2021 - 2022	2022 - 2023	>2023	All Years
	1	0	0	0	0	0	0	1
	4	0	0	0	0	0	0	4
	1,080	0	0	0	0	0	0	1,080
	1,057	0	0	0	0	0	0	1,057
CONSTRUCTION Total	2,142	0	0	0	0	0	0	2,142

RESPONSIBLE AGENCY: **FDOT**

Item Segment **TOTAL ALL Years ALL Phases:** **\$2,142**

Item Number: **420917**

Item **TOTAL ALL Years ALL Phases ALL Segments:** **\$3,095**

TPO Project No: **DT4209172**
LRTP Ref: 6-56
County: MIAMI-DADE
Roadway ID:
Lanes Exist:
Lanes Improved:
Lanes Added:
Project Length:
District: 6

Project Description:

**OVERTOWN GREENWAY ALONG NW 11
ST**

FROM NW 7 AVE

TO E OF NW 12 AVE

Type of Work:

BIKE PATH/TRAIL

SIS or Non-SIS: **No**

Extra Description:

PHASE :

Funding Source	Proposed Funding (in \$000s)							
	<2019	2018 - 2019	2019 - 2020	2020 - 2021	2021 - 2022	2022 - 2023	>2023	All Years
LF	115	0	0	0	0	0	0	115
PRELIMINARY ENGINEERING Total	115	0	0	0	0	0	0	115
HPP	0	122	0	0	0	0	0	122
LF	0	13	0	0	0	0	0	13
SA	0	2	0	0	0	0	0	2

MIAMI-DADE TRANSPORTATION PLANNING ORGANIZATION
TRANSPORTATION IMPROVEMENT PROGRAM
PRIMARY STATE HIGHWAYS AND INTERMODAL



HIGHWAYS

TPO Project No: **DT4209172** Project Description: **OVERTOWN GREENWAY ALONG NW 11 FROM NW 7 AVE TO E OF NW 12 AVE**
LRTP Ref: 6-56

County: MIAMI-DADE

Roadway ID:

Lanes Exist:

Lanes Improved:

Lanes Added:

Project Length:

District: 6

Type of Work: **BIKE PATH/TRAIL**

SIS or Non-SIS: **No**

Extra Description:

		Proposed Funding (in \$000s)							
PHASE :	Funding Source	<2019	2018 - 2019	2019 - 2020	2020 - 2021	2021 - 2022	2022 - 2023	>2023	All Years
	TALU	0	701	0	0	0	0	0	701
CONSTRUCTION	Total	0	838	0	0	0	0	0	838

RESPONSIBLE AGENCY: **FDOT**

Item Segment TOTAL ALL Years ALL Phases: **\$953**

Item Number: 420917 Item TOTAL ALL Years ALL Phases ALL Segments: **\$3,095**

TPO Project No: **DT4217072** Project Description: **SR 93/I-75 ML SYSTEM FROM NW 170 ST TO S OF HEFT INTERCHANGE**
LRTP Ref: 6-10

County: MIAMI-DADE

Roadway ID: 87075000

Lanes Exist: 8

Lanes Improved: 8

Lanes Added: 2

Project Length: 1.349

District: 6

Type of Work: **ADD SPECIAL USE LANE**

SIS or Non-SIS: **Yes**

Extra Description:

		Proposed Funding (in \$000s)							
PHASE :	Funding Source	<2019	2018 - 2019	2019 - 2020	2020 - 2021	2021 - 2022	2022 - 2023	>2023	All Years
	DI	67	0	0	0	0	0	0	67
	DIH	39	0	0	0	0	0	0	39
	DS	19	0	0	0	0	0	0	19
	STED	67	0	0	0	0	0	0	67
PRELIMINARY ENGINEERING	Total	192	0	0	0	0	0	0	192

MIAMI-DADE TRANSPORTATION PLANNING ORGANIZATION
TRANSPORTATION IMPROVEMENT PROGRAM
PRIMARY STATE HIGHWAYS AND INTERMODAL



HIGHWAYS

TPO Project No: **DT4217072** Project Description: **SR 93/I-75 ML SYSTEM** FROM **NW 170 ST** TO **S OF HEFT INTERCHANGE**

LRTP Ref: 6-10
County: MIAMI-DADE
Roadway ID: 87075000
Lanes Exist: 8
Lanes Improved: 8
Lanes Added: 2
Project Length: 1.349
District: 6

Project Description:

Type of Work:

ADD SPECIAL USE LANE

SIS or Non-SIS: **Yes**

Extra Description:

		Proposed Funding (in \$000s)							
PHASE :	Funding Source	<2019	2018 - 2019	2019 - 2020	2020 - 2021	2021 - 2022	2022 - 2023	>2023	All Years
	DDR	1,618	0	0	0	0	0	0	1,618
	LF	1,398	0	0	0	0	0	0	1,398
RIGHT OF WAY	Total	3,016	0	0	0	0	0	0	3,016
	DDR	64	0	0	0	0	0	0	64
ENVIRONMENTAL	Total	64	0	0	0	0	0	0	64
	ACNP	2,962	0	0	0	0	0	0	2,962
	DDR	51	0	0	0	0	0	0	51
	DI	100	0	0	0	0	0	0	100
	DI	178	0	0	0	0	0	0	178
	DIH	121	0	0	0	0	0	0	121
	DS	0	0	0	0	0	0	0	0
	NHPP	1,655	0	0	0	0	0	0	1,655
	PKYI	13	0	0	0	0	0	0	13
	SIWR	44	20	0	0	0	0	0	64
	SIWR	1,843	0	0	0	0	0	0	1,843
	STED	28,609	0	0	0	0	0	0	28,609
DESIGN/BUILD	Total	35,576	20	0	0	0	0	0	35,596
	DDR	700	0	0	0	0	0	0	700
ALTERNATIVE CONTRACTING INCENTIVES	Total	700	0	0	0	0	0	0	700

MIAMI-DADE TRANSPORTATION PLANNING ORGANIZATION
TRANSPORTATION IMPROVEMENT PROGRAM
PRIMARY STATE HIGHWAYS AND INTERMODAL



HIGHWAYS

RESPONSIBLE AGENCY: **FDOT**

Item Segment TOTAL ALL Years ALL Phases: **\$39,568**

Item Number: **421707** Item TOTAL ALL Years ALL Phases ALL Segments: **\$202,781**

TPO Project No: DT4217078	Project Description:	SR 93/I-75 ML SYSTEM	FROM S OF HEFT INTERCHANGE		TO MIAMI-DADE COUNTYLINE						
LRTP Ref: 6-10											
County: MIAMI-DADE											
Roadway ID: 87075000											
Lanes Exist: 8	Type of Work:	ADD SPECIAL USE LANE	SIS or Non-SIS: Yes								
Lanes Improved: 4											
Lanes Added: 2	Extra Description:										
Project Length: 0.608											
District: 6											
			Proposed Funding (in \$000s)								
PHASE :			Funding Source	<2019	2018 - 2019	2019 - 2020	2020 - 2021	2021 - 2022	2022 - 2023	>2023	All Years
				288	0	0	0	0	0	0	288
				17	0	0	0	0	0	0	17
PRELIMINARY ENGINEERING			Total	305	0	0	0	0	0	0	305
				1,827	0	0	0	0	0	0	1,827
				145	0	0	0	0	0	0	145
				32,034	0	0	0	0	0	0	32,034
				78,816	0	0	0	0	0	0	78,816
				47,025	0	0	0	0	0	0	47,025
DESIGN/BUILD			Total	159,847	0	0	0	0	0	0	159,847
				2,125	0	0	0	0	0	0	2,125
ALTERNATIVE CONTRACTING INCENTIVES			Total	2,125	0	0	0	0	0	0	2,125

RESPONSIBLE AGENCY: **FDOT**

Item Segment TOTAL ALL Years ALL Phases: **\$162,277**

Item Number: **421707** Item TOTAL ALL Years ALL Phases ALL Segments: **\$202,781**

MIAMI-DADE TRANSPORTATION PLANNING ORGANIZATION
TRANSPORTATION IMPROVEMENT PROGRAM
PRIMARY STATE HIGHWAYS AND INTERMODAL



HIGHWAYS

TPO Project No: DT4217079	Project Description:	SR 93/I-75 ML SYSTEM	FROM NW 170 ST	TO MIAMI-DADE/BROWARD COUNTYLINE						
LRTP Ref: 6-10										
County: MIAMI-DADE										
Roadway ID:										
Lanes Exist:	Type of Work:	ITS COMMUNICATION SYSTEM	SIS or Non-SIS:	Yes						
Lanes Improved:	Extra Description:									
Lanes Added:										
Project Length: 1.957										
District: 6										
			Proposed Funding (in \$000s)							
	PHASE :	Funding Source	<2019	2018 - 2019	2019 - 2020	2020 - 2021	2021 - 2022	2022 - 2023	>2023	All Years
			6	0	0	0	0	0	0	6
			19	0	0	0	0	0	0	19
	PRELIMINARY ENGINEERING	Total	25	0	0	0	0	0	0	25
			12	0	0	0	0	0	0	12
			1	0	0	0	0	0	0	1
			743	0	0	0	0	0	0	743
			5	0	0	0	0	0	0	5
	DESIGN/BUILD	Total	761	0	0	0	0	0	0	761
			150	0	0	0	0	0	0	150
	ALTERNATIVE CONTRACTING INCENTIVES	Total	150	0	0	0	0	0	0	150
RESPONSIBLE AGENCY: FDOT			Item Segment TOTAL ALL Years ALL Phases:							\$936
		Item Number: 421707	Item TOTAL ALL Years ALL Phases ALL Segments:							\$202,781

MIAMI-DADE TRANSPORTATION PLANNING ORGANIZATION
TRANSPORTATION IMPROVEMENT PROGRAM
PRIMARY STATE HIGHWAYS AND INTERMODAL



HIGHWAYS

TPO Project No: **DT4231261**
LRTP Ref: 6-12
County: MIAMI-DADE
Roadway ID: 87200000
Lanes Exist: 5
Lanes Improved: 5
Lanes Added:
Project Length: 1.953
District: 6

Project Description: **SR 836/I-95 INTERCHANGE RAMPS FROM NW 17 AVE TO I-95 (MDX)**

Type of Work: **INTERCHANGE IMPROVEMENT** SIS or Non-SIS: **Yes**

Extra Description:

		Proposed Funding (in \$000s)							
PHASE :	Funding Source	<2019	2018 - 2019	2019 - 2020	2020 - 2021	2021 - 2022	2022 - 2023	>2023	All Years
		2,293	0	0	0	0	0	0	2,293
		459	0	0	0	0	0	0	459
PRELIMINARY ENGINEERING	Total	2,752	0	0	0	0	0	0	2,752
		207,505	0	0	0	0	0	0	207,505
DESIGN/BUILD	Total	207,505	0	0	0	0	0	0	207,505

RESPONSIBLE AGENCY: **FDOT**

Item Segment **TOTAL ALL Years ALL Phases:** **\$210,257**

Item Number: **423126** Item **TOTAL ALL Years ALL Phases ALL Segments:** **\$251,922**

TPO Project No: **DT4231262**
LRTP Ref: 6-12
County: MIAMI-DADE
Roadway ID: 87270224
Lanes Exist: 2
Lanes Improved: 2
Lanes Added:
Project Length: 0.227
District: 6

Project Description: **SR 9A/I-95 SB RAMP TO WB SR 836**

Type of Work: **INTERCHANGE IMPROVEMENT** SIS or Non-SIS: **Yes**

Extra Description:

		Proposed Funding (in \$000s)							
PHASE :	Funding Source	<2019	2018 - 2019	2019 - 2020	2020 - 2021	2021 - 2022	2022 - 2023	>2023	All Years
	DI	0	0	5,699	0	0	0	0	5,699
	DIH	0	0	966	0	0	0	0	966

MIAMI-DADE TRANSPORTATION PLANNING ORGANIZATION
TRANSPORTATION IMPROVEMENT PROGRAM
PRIMARY STATE HIGHWAYS AND INTERMODAL



HIGHWAYS

TPO Project No: **DT4231262**
LRTP Ref: 6-12
County: MIAMI-DADE
Roadway ID: 87270224
Lanes Exist: 2
Lanes Improved: 2
Lanes Added:
Project Length: 0.227
District: 6

Project Description: **SR 9A/I-95 SB RAMP TO WB SR 836**

Type of Work: **INTERCHANGE IMPROVEMENT** SIS or Non-SIS: **Yes**

Extra Description:

PHASE :	Funding Source	Proposed Funding (in \$000s)							All Years
		<2019	2018 - 2019	2019 - 2020	2020 - 2021	2021 - 2022	2022 - 2023	>2023	
	STED	0	0	35,000	0	0	0	0	35,000
DESIGN/BUILD	Total	0	0	41,665	0	0	0	0	41,665

RESPONSIBLE AGENCY: **FDOT**

Item Segment **TOTAL ALL Years ALL Phases:** **\$41,665**

Item Number: **423126** Item **TOTAL ALL Years ALL Phases ALL Segments:** **\$251,922**

TPO Project No: **DT4232511**
LRTP Ref: 6-32
County: MIAMI-DADE
Roadway ID:
Lanes Exist:
Lanes Improved:
Lanes Added:
Project Length: 9.626
District: 6

Project Description: **SR 25/OKEECHOBEE RD FROM SR 997/KROME AVE TO NW 79TH AVE**

Type of Work: **PD&E/EMO STUDY** SIS or Non-SIS: **Yes**

Extra Description:

PHASE :	Funding Source	Proposed Funding (in \$000s)							All Years
		<2019	2018 - 2019	2019 - 2020	2020 - 2021	2021 - 2022	2022 - 2023	>2023	
		10	0	0	0	0	0	0	10
PRELIMINARY ENGINEERING	Total	10	0	0	0	0	0	0	10
		177	0	0	0	0	0	0	177
		3,587	0	0	0	0	0	0	3,587
		111	0	0	0	0	0	0	111

MIAMI-DADE TRANSPORTATION PLANNING ORGANIZATION
TRANSPORTATION IMPROVEMENT PROGRAM
PRIMARY STATE HIGHWAYS AND INTERMODAL



HIGHWAYS

TPO Project No: DT4232511		Project Description:		SR 25/OKEECHOBEE RD		FROM SR 997/KROME AVE		TO NW 79TH AVE				
LRTP Ref: 6-32												
County: MIAMI-DADE												
Roadway ID:												
Lanes Exist:		Type of Work:		PD&E/EMO STUDY		SIS or Non-SIS:		Yes				
Lanes Improved:												
Lanes Added:												
Project Length: 9.626												
District: 6												
		PHASE :		Proposed Funding (in \$000s)								
				Funding Source	<2019	2018 - 2019	2019 - 2020	2020 - 2021	2021 - 2022	2022 - 2023	>2023	All Years
PROJECT DEVELOPMENT AND ENVIRONMENTAL		Total			3,875	0	0	0	0	0	0	3,875
RESPONSIBLE AGENCY: FDOT												
Item Segment TOTAL ALL Years ALL Phases:												\$3,885
Item Number: 423251 Item TOTAL ALL Years ALL Phases ALL Segments:												\$527,315

TPO Project No: DT4232512	Project Description:	SR 25/OKEECHOBEE RD	FROM BROWARD COUNTY	TO WEST OF HEFT						
LRTP Ref: 6-32			LINE							
County: MIAMI-DADE										
Roadway ID: 87090000										
Lanes Exist: 4	Type of Work:	ADD LANES & RECONSTRUCT	SIS or Non-SIS: Yes							
Lanes Improved: 4										
Lanes Added: 2	Extra Description:									
Project Length: 4.591										
District: 6										
			Proposed Funding (in \$000s)							
	PHASE :	Funding Source	<2019	2018 - 2019	2019 - 2020	2020 - 2021	2021 - 2022	2022 - 2023	>2023	All Years
		ACNP	3,325	0	0	0	0	0	0	3,325
		DIH	70	0	0	0	0	0	0	70
		DS	7	0	0	0	0	0	0	7
		NHPP	1,140	0	0	0	0	0	0	1,140
	PRELIMINARY ENGINEERING	Total	4,542	0	0	0	0	0	0	4,542
		DDR	450	4,100	2,009	0	0	0	0	6,559
		DIH	50	60	50	0	0	0	0	160
	RIGHT OF WAY	Total	500	4,160	2,059	0	0	0	0	6,719
		DDR	0	0	0	0	2,123	0	0	2,123

MIAMI-DADE TRANSPORTATION PLANNING ORGANIZATION
TRANSPORTATION IMPROVEMENT PROGRAM
PRIMARY STATE HIGHWAYS AND INTERMODAL



HIGHWAYS

TPO Project No: **DT4232512**
LRTP Ref: 6-32
County: MIAMI-DADE
Roadway ID: 87090000
Lanes Exist: 4
Lanes Improved: 4
Lanes Added: 2
Project Length: 4.591
District: 6

Project Description: **SR 25/OKEECHOBEE RD**

FROM BROWARD COUNTY LINE

TO WEST OF HEFT

Type of Work: **ADD LANES & RECONSTRUCT**

SIS or Non-SIS: **Yes**

Extra Description:

		Proposed Funding (in \$000s)							
PHASE :	Funding Source	<2019	2018 - 2019	2019 - 2020	2020 - 2021	2021 - 2022	2022 - 2023	>2023	All Years
	DI	0	0	0	0	39,072	0	0	39,072
	DIH	0	0	0	0	179	0	0	179
CONSTRUCTION	Total	0	0	0	0	41,374	0	0	41,374

RESPONSIBLE AGENCY: **FDOT**

Item Segment **TOTAL ALL Years ALL Phases:** **\$52,635**

Item Number: **423251**

Item **TOTAL ALL Years ALL Phases ALL Segments:** **\$527,315**

TPO Project No: **DT4232513**
LRTP Ref: 6-32
County: MIAMI-DADE
Roadway ID: 87090000
Lanes Exist: 6
Lanes Improved: 6
Lanes Added: 2
Project Length: 0.667
District: 6

Project Description: **SR 25/OKEECHOBEE RD**

FROM E OF NW 87 AVE

TO NW 79 AVE (CONCRETE)

Type of Work: **ADD LANES & RECONSTRUCT**

SIS or Non-SIS: **Yes**

Extra Description:

		Proposed Funding (in \$000s)							
PHASE :	Funding Source	<2019	2018 - 2019	2019 - 2020	2020 - 2021	2021 - 2022	2022 - 2023	>2023	All Years
	ACNP	2,962	0	0	0	0	0	0	2,962
	DIH	63	0	0	0	0	0	0	63
	NHPP	1,505	0	0	0	0	0	0	1,505
PRELIMINARY ENGINEERING	Total	4,530	0	0	0	0	0	0	4,530
	DDR	0	0	0	270	100	0	0	370
	DI	0	0	0	0	8,605	100	0	8,705
	DIH	0	0	0	75	75	25	0	175

MIAMI-DADE TRANSPORTATION PLANNING ORGANIZATION
TRANSPORTATION IMPROVEMENT PROGRAM
PRIMARY STATE HIGHWAYS AND INTERMODAL



HIGHWAYS

TPO Project No: **DT4232513** Project Description: **SR 25/OKEECHOBEE RD FROM E OF NW 87 AVE TO NW 79 AVE (CONCRETE)**

LRTP Ref: 6-32
County: MIAMI-DADE
Roadway ID: 87090000
Lanes Exist: 6
Lanes Improved: 6
Lanes Added: 2
Project Length: 0.667
District: 6

Project Description:

Type of Work: **ADD LANES & RECONSTRUCT**

SIS or Non-SIS: **Yes**

Extra Description:

		Proposed Funding (in \$000s)							
PHASE :	Funding Source	<2019	2018 - 2019	2019 - 2020	2020 - 2021	2021 - 2022	2022 - 2023	>2023	All Years
	DS	0	0	0	59	0	2,797	0	2,856
	DSBD	0	0	0	5,161	1,395	0	0	6,556
RIGHT OF WAY	Total	0	0	0	5,565	10,175	2,922	0	18,662
	ACNP	0	0	0	0	0	0	41,070	41,070
	DI	0	0	0	0	0	0	1,788	1,788
CONSTRUCTION	Total	0	0	0	0	0	0	42,858	42,858

RESPONSIBLE AGENCY: **FDOT**

Item Segment TOTAL ALL Years ALL Phases: **\$66,050**

Item Number: **423251**

Item TOTAL ALL Years ALL Phases ALL Segments: **\$527,315**

TPO Project No: **DT4232514** Project Description: **SR 25/OKEECHOBEE RD FROM E OF NW 116 WAY TO E OF NW 87 AVE (CONCRETE)**

LRTP Ref: 6-32
County: MIAMI-DADE
Roadway ID: 87090000
Lanes Exist: 6
Lanes Improved: 6
Lanes Added: 2
Project Length: 1.390
District: 6

Project Description:

Type of Work: **ADD LANES & REHABILITATE PVMNT**

SIS or Non-SIS: **Yes**

Extra Description:

		Proposed Funding (in \$000s)							
PHASE :	Funding Source	<2019	2018 - 2019	2019 - 2020	2020 - 2021	2021 - 2022	2022 - 2023	>2023	All Years
	ACNP	9,719	0	0	0	0	0	0	9,719
	DIH	51	0	0	0	0	0	0	51
	DS	10	0	0	0	0	0	0	10
	NHPP	3,919	0	0	0	0	0	0	3,919

MIAMI-DADE TRANSPORTATION PLANNING ORGANIZATION
TRANSPORTATION IMPROVEMENT PROGRAM
PRIMARY STATE HIGHWAYS AND INTERMODAL



HIGHWAYS

TPO Project No: **DT4232514**
LRTP Ref: 6-32
County: MIAMI-DADE
Roadway ID: 87090000
Lanes Exist: 6
Lanes Improved: 6
Lanes Added: 2
Project Length: 1.390
District: 6

Project Description: **SR 25/OKEECHOBEE RD FROM E OF NW 116 WAY TO E OF NW 87 AVE (CONCRETE)**

Type of Work: **ADD LANES & REHABILITATE PVMNT** SIS or Non-SIS: **Yes**

Extra Description:

		Proposed Funding (in \$000s)							
PHASE :	Funding Source	<2019	2018 - 2019	2019 - 2020	2020 - 2021	2021 - 2022	2022 - 2023	>2023	All Years
PRELIMINARY ENGINEERING	Total	13,699	0	0	0	0	0	0	13,699
	ACNP	0	500	313	0	0	0	0	813
	BNIR	7,615	0	519	0	15,000	5,400	0	28,534
	DDR	0	0	0	150	400	1,918	0	2,468
	DI	100	0	200	10,400	0	0	0	10,700
	DIH	30	50	50	50	50	36	0	266
	DS	0	0	0	0	0	165	0	165
RIGHT OF WAY	Total	7,745	550	1,082	10,600	15,450	7,519	0	42,946
	ACNP	0	0	0	0	0	0	156,525	156,525
	DI	0	0	0	0	0	0	22,758	22,758
CONSTRUCTION	Total	0	0	0	0	0	0	179,283	179,283

RESPONSIBLE AGENCY: **FDOT**

Item Segment **TOTAL ALL Years ALL Phases:** **\$235,928**

Item Number: **423251** Item **TOTAL ALL Years ALL Phases ALL Segments:** **\$527,315**

MIAMI-DADE TRANSPORTATION PLANNING ORGANIZATION
TRANSPORTATION IMPROVEMENT PROGRAM
PRIMARY STATE HIGHWAYS AND INTERMODAL



HIGHWAYS

TPO Project No: **DT4232515**
LRTP Ref: 6-32
County: MIAMI-DADE
Roadway ID: 87090000
Lanes Exist: 6
Lanes Improved: 6
Lanes Added: 2
Project Length: 1.786
District: 6

Project Description:

SR 25/OKEECHOBEE RD

FROM E OF NW 107 AVE

**TO E OF NW 116 WAY
(CONCRETE)**

Type of Work:

**ADD LANES & REHABILITATE
PAVEMENT**

SIS or Non-SIS: **Yes**

Extra Description:

		Proposed Funding (in \$000s)							
PHASE :	Funding Source	<2019	2018 - 2019	2019 - 2020	2020 - 2021	2021 - 2022	2022 - 2023	>2023	All Years
PRELIMINARY ENGINEERING	ACNP	4,232	0	0	0	0	0	0	4,232
	DIH	66	0	0	0	0	0	0	66
	NHPP	3,725	0	0	0	0	0	0	3,725
	Total	8,023	0	0	0	0	0	0	8,023
RIGHT OF WAY	BNDS	49	20	0	0	0	0	0	69
	BNIR	5,079	3,144	11,355	0	0	0	0	19,578
	DI	0	7,356	0	0	0	0	0	7,356
	DIH	150	150	80	0	0	0	0	380
	Total	5,278	10,670	11,435	0	0	0	0	27,383
CONSTRUCTION	ACNP	0	0	0	55,390	0	0	0	55,390
	DIH	0	0	0	684	0	0	0	684
	STED	0	0	0	43,240	0	0	0	43,240
	Total	0	0	0	99,314	0	0	0	99,314

RESPONSIBLE AGENCY: **FDOT**

Item Segment **TOTAL ALL Years ALL Phases:** **\$134,720**

Item Number: **423251**

Item **TOTAL ALL Years ALL Phases ALL Segments:** **\$527,315**

MIAMI-DADE TRANSPORTATION PLANNING ORGANIZATION
TRANSPORTATION IMPROVEMENT PROGRAM
PRIMARY STATE HIGHWAYS AND INTERMODAL



HIGHWAYS

TPO Project No: **DT4232516**
LRTP Ref: 6-32
County: MIAMI-DADE
Roadway ID: 87090000
Lanes Exist: 6
Lanes Improved: 6
Lanes Added: 2
Project Length: 0.828
District: 6

Project Description:

SR 25/OKEECHOBEE RD

FROM W OF NW 138 ST

**TO E OF NW 107 AVE
(CONCRETE)**

Type of Work:

ADD LANES & REHABILITATE PVMNT

SIS or Non-SIS: **Yes**

Extra Description:

		Proposed Funding (in \$000s)							
PHASE :	Funding Source	<2019	2018 - 2019	2019 - 2020	2020 - 2021	2021 - 2022	2022 - 2023	>2023	All Years
	ACNP	2,675	0	0	0	0	0	0	2,675
	DIH	52	0	0	0	0	0	0	52
	DS	54	0	0	0	0	0	0	54
PRELIMINARY ENGINEERING	Total	2,781	0	0	0	0	0	0	2,781
	DDR	0	1,276	0	0	0	0	0	1,276
	DIH	0	232	0	0	0	0	0	232
	DIS	0	11,175	0	0	0	0	0	11,175
	PKYI	0	14,495	0	0	0	0	0	14,495
	SIWR	0	3,175	0	0	0	0	0	3,175
CONSTRUCTION	Total	0	30,353	0	0	0	0	0	30,353

RESPONSIBLE AGENCY: **FDOT**

Item Segment **TOTAL ALL Years ALL Phases:** **\$33,134**

Item Number: **423251**

Item **TOTAL ALL Years ALL Phases ALL Segments:** **\$527,315**

MIAMI-DADE TRANSPORTATION PLANNING ORGANIZATION
TRANSPORTATION IMPROVEMENT PROGRAM
PRIMARY STATE HIGHWAYS AND INTERMODAL



HIGHWAYS

TPO Project No: **DT4232517**
LRTP Ref: 5-5
County: MIAMI-DADE
Roadway ID:
Lanes Exist:
Lanes Improved:
Lanes Added:
Project Length: 10.050
District: 6

Project Description: **SR 25/OKEECHOBEE RD CORRIDOR
REVIEW/PRELIMINARY ENGINEERING**

Type of Work: **PRELIMINARY ENGINEERING** SIS or Non-SIS: **Yes**

Extra Description:

PHASE :

		Proposed Funding (in \$000s)							
PHASE :	Funding Source	<2019	2018 - 2019	2019 - 2020	2020 - 2021	2021 - 2022	2022 - 2023	>2023	All Years
		963	0	0	0	0	0	0	963
PRELIMINARY ENGINEERING	Total	963	0	0	0	0	0	0	963

RESPONSIBLE AGENCY: **FDOT**

Item Segment **TOTAL ALL Years ALL Phases:** **\$963**

Item Number: **423251** Item **TOTAL ALL Years ALL Phases ALL Segments:** **\$527,315**

TPO Project No: **DT4234481**
LRTP Ref: 5-5
County: DIST/ST-WIDE
Roadway ID:
Lanes Exist:
Lanes Improved:
Lanes Added:
Project Length:
District: 6

Project Description: **DISTRICTWIDE ROW MONUMENTATION
CONSULTANT CONTRACT**

Type of Work: **PRELIMINARY ENGINEERING** SIS or Non-SIS: **No**

Extra Description:

PHASE :

		Proposed Funding (in \$000s)							
PHASE :	Funding Source	<2019	2018 - 2019	2019 - 2020	2020 - 2021	2021 - 2022	2022 - 2023	>2023	All Years
	DIH	54	0	0	0	0	0	0	54
	DS	1,794	300	300	300	300	300	0	3,294
PRELIMINARY ENGINEERING	Total	1,848	300	300	300	300	300	0	3,348

RESPONSIBLE AGENCY: **FDOT**

Item Segment **TOTAL ALL Years ALL Phases:** **\$3,348**

Item Number: **423448** Item **TOTAL ALL Years ALL Phases ALL Segments:** **\$3,348**

MIAMI-DADE TRANSPORTATION PLANNING ORGANIZATION
TRANSPORTATION IMPROVEMENT PROGRAM
PRIMARY STATE HIGHWAYS AND INTERMODAL



HIGHWAYS

TPO Project No: **DT4234521**
LRTP Ref: 5-5
County: MIAMI-DADE
Roadway ID:
Lanes Exist:
Lanes Improved:
Lanes Added:
Project Length: 0.750
District: 6

Project Description: **SR 9A/I-95**

FROM N W 8TH ST

TO N W 17TH ST

Type of Work: **LANDSCAPING**

SIS or Non-SIS: **Yes**

Extra Description:

		Proposed Funding (in \$000s)							
PHASE :	Funding Source	<2019	2018 - 2019	2019 - 2020	2020 - 2021	2021 - 2022	2022 - 2023	>2023	All Years
		210	0	0	0	0	0	0	210
PRELIMINARY ENGINEERING	Total	210	0	0	0	0	0	0	210
		55	0	0	0	0	0	0	55
		1,368	0	0	0	0	0	0	1,368
		65	0	0	0	0	0	0	65
CONSTRUCTION	Total	1,488	0	0	0	0	0	0	1,488

RESPONSIBLE AGENCY: **FDOT**

Item Segment **TOTAL ALL Years ALL Phases:** **\$1,698**

Item Number: **423452**

Item **TOTAL ALL Years ALL Phases ALL Segments:** **\$10,225**

TPO Project No: **DT4234522**
LRTP Ref: 5-5
County: MIAMI-DADE
Roadway ID:
Lanes Exist:
Lanes Improved:
Lanes Added:
Project Length: 0.855
District: 6

Project Description: **SR 9A/I-95**

FROM NW 32ND ST

TO NW 47TH TER

Type of Work: **LANDSCAPING**

SIS or Non-SIS: **Yes**

Extra Description:

		Proposed Funding (in \$000s)							
PHASE :	Funding Source	<2019	2018 - 2019	2019 - 2020	2020 - 2021	2021 - 2022	2022 - 2023	>2023	All Years
		168	0	0	0	0	0	0	168
PRELIMINARY ENGINEERING	Total	168	0	0	0	0	0	0	168
		367	0	0	0	0	0	0	367

MIAMI-DADE TRANSPORTATION PLANNING ORGANIZATION
TRANSPORTATION IMPROVEMENT PROGRAM
PRIMARY STATE HIGHWAYS AND INTERMODAL



HIGHWAYS

TPO Project No: **DT4234522**
LRTP Ref: 5-5
County: MIAMI-DADE
Roadway ID:
Lanes Exist:
Lanes Improved:
Lanes Added:
Project Length: 0.855
District: 6

Project Description: **SR 9A/I-95**

FROM NW 32ND ST

TO NW 47TH TER

Type of Work: **LANDSCAPING**

SIS or Non-SIS: **Yes**

Extra Description:

PHASE :

Proposed Funding (in \$000s)								
Funding Source	<2019	2018 - 2019	2019 - 2020	2020 - 2021	2021 - 2022	2022 - 2023	>2023	All Years
	1,749	0	0	0	0	0	0	1,749
	3	0	0	0	0	0	0	3
CONSTRUCTION Total	2,119	0	0	0	0	0	0	2,119

RESPONSIBLE AGENCY: **FDOT**

Item Segment TOTAL ALL Years ALL Phases: **\$2,287**

Item Number: **423452**

Item TOTAL ALL Years ALL Phases ALL Segments: **\$10,225**

TPO Project No: **DT4234523**
LRTP Ref: 5-5
County: MIAMI-DADE
Roadway ID: 87270000
Lanes Exist: 10
Lanes Improved:
Lanes Added:
Project Length: 1.060
District: 6

Project Description: **SR 9A/I-95**

FROM N W 155TH ST

TO N W 170TH ST

Type of Work: **LANDSCAPING**

SIS or Non-SIS: **Yes**

Extra Description:

PHASE :

Proposed Funding (in \$000s)								
Funding Source	<2019	2018 - 2019	2019 - 2020	2020 - 2021	2021 - 2022	2022 - 2023	>2023	All Years
DDR	28	0	0	500	0	0	0	528
DIH	6	0	0	30	0	0	0	36
DS	187	0	0	0	0	0	0	187
PRELIMINARY ENGINEERING Total	221	0	0	530	0	0	0	751
DDR	0	0	0	0	0	0	4,853	4,853

MIAMI-DADE TRANSPORTATION PLANNING ORGANIZATION
TRANSPORTATION IMPROVEMENT PROGRAM
PRIMARY STATE HIGHWAYS AND INTERMODAL



HIGHWAYS

TPO Project No: **DT4234523**
LRTP Ref: 5-5
County: MIAMI-DADE
Roadway ID: 87270000
Lanes Exist: 10
Lanes Improved:
Lanes Added:
Project Length: 1.060
District: 6

Project Description: **SR 9A/I-95**

FROM N W 155TH ST

TO N W 170TH ST

Type of Work: **LANDSCAPING**

SIS or Non-SIS: **Yes**

Extra Description:

PHASE :

Proposed Funding (in \$000s)								
Funding Source	<2019	2018 - 2019	2019 - 2020	2020 - 2021	2021 - 2022	2022 - 2023	>2023	All Years
DIH	0	0	0	0	0	0	75	75
SA	0	0	0	0	0	0	561	561
CONSTRUCTION Total	0	0	0	0	0	0	5,489	5,489

RESPONSIBLE AGENCY: **FDOT**

Item Segment TOTAL ALL Years ALL Phases: **\$6,240**

Item Number: **423452**

Item TOTAL ALL Years ALL Phases ALL Segments: **\$10,225**

TPO Project No: **DT4244071**
LRTP Ref: 6-14
County: MIAMI-DADE
Roadway ID: 87053001
Lanes Exist: 4
Lanes Improved:
Lanes Added:
Project Length: 0.388
District: 6

Project Description: **SR 968/SW 1ST ST**

AT MIAMI RIVER (BRIDGE #870660)

Type of Work: **BRIDGE REPLACEMENT**

SIS or Non-SIS: **No**

Extra Description:

PHASE :

Proposed Funding (in \$000s)								
Funding Source	<2019	2018 - 2019	2019 - 2020	2020 - 2021	2021 - 2022	2022 - 2023	>2023	All Years
ACBR	571	0	0	0	0	0	0	571
DDR	19	0	0	0	0	0	0	19
DIH	210	0	0	0	0	0	0	210
DS	171	0	0	0	0	0	0	171
NHBR	1,914	0	0	0	0	0	0	1,914

MIAMI-DADE TRANSPORTATION PLANNING ORGANIZATION
TRANSPORTATION IMPROVEMENT PROGRAM
PRIMARY STATE HIGHWAYS AND INTERMODAL



HIGHWAYS

TPO Project No: **DT4244071**
LRTP Ref: 6-14
County: MIAMI-DADE
Roadway ID: 87053001
Lanes Exist: 4
Lanes Improved:
Lanes Added:
Project Length: 0.388
District: 6

Project Description:

SR 968/SW 1ST ST

AT MIAMI RIVER (BRIDGE #870660)

Type of Work:

BRIDGE REPLACEMENT

SIS or Non-SIS: **No**

Extra Description:

		Proposed Funding (in \$000s)							
PHASE :	Funding Source	<2019	2018 - 2019	2019 - 2020	2020 - 2021	2021 - 2022	2022 - 2023	>2023	All Years
PRELIMINARY ENGINEERING	SABR	2,471	0	0	0	0	0	0	2,471
	Total	5,356	0	0	0	0	0	0	5,356
	ACBR	500	0	0	0	0	0	0	500
	ACSA	658	0	0	0	0	0	0	658
RIGHT OF WAY	DIH	155	0	0	0	0	0	0	155
	DS	851	0	0	0	0	0	0	851
	EBBP	14,741	0	0	0	0	0	0	14,741
	NHBR	1,231	0	0	0	0	0	0	1,231
	SA	240	0	0	0	0	0	0	240
	SABR	809	0	0	0	0	0	0	809
	Total	19,185	0	0	0	0	0	0	19,185
	LF	19	0	0	0	0	0	0	19
RAILROAD & UTILITIES	Total	19	0	0	0	0	0	0	19
ENVIRONMENTAL	DS	5	0	0	0	0	0	0	5
	Total	5	0	0	0	0	0	0	5
PROJECT DEVELOPMENT AND ENVIRONMENTAL	BRT	1,179	0	0	0	0	0	0	1,179
	DIH	139	0	0	0	0	0	0	139
	DS	14	0	0	0	0	0	0	14
	Total	1,332	0	0	0	0	0	0	1,332
	ACBR	62,336	2,712	0	0	0	0	0	65,048

MIAMI-DADE TRANSPORTATION PLANNING ORGANIZATION
TRANSPORTATION IMPROVEMENT PROGRAM
PRIMARY STATE HIGHWAYS AND INTERMODAL



HIGHWAYS

TPO Project No: **DT4244071**
LRTP Ref: 6-14
County: MIAMI-DADE
Roadway ID: 87053001
Lanes Exist: 4
Lanes Improved:
Lanes Added:
Project Length: 0.388
District: 6

Project Description: **SR 968/SW 1ST ST**

AT MIAMI RIVER (BRIDGE #870660)

Type of Work: **BRIDGE REPLACEMENT**

SIS or Non-SIS: **No**

Extra Description:

PHASE :

		Proposed Funding (in \$000s)							
	Funding Source	<2019	2018 - 2019	2019 - 2020	2020 - 2021	2021 - 2022	2022 - 2023	>2023	All Years
	BRP	14,477	4,187	0	0	0	0	0	18,664
	BRRP	9	0	0	0	0	0	0	9
	DS	9	0	0	0	0	0	0	9
	EBBP	259	0	0	0	0	0	0	259
CONSTRUCTION	Total	77,090	6,899	0	0	0	0	0	83,989
	ACBR	0	0	0	0	4,200	0	0	4,200
ALTERNATIVE CONTRACTING INCENTIVES	Total	0	0	0	0	4,200	0	0	4,200

RESPONSIBLE AGENCY: **FDOT**

Item Segment **TOTAL ALL Years ALL Phases:** **\$114,086**

Item Number: **424407**

Item **TOTAL ALL Years ALL Phases ALL Segments:** **\$114,618**

TPO Project No: **DT4244072**
LRTP Ref: 5-5
County: MIAMI-DADE
Roadway ID: 87053001
Lanes Exist: 3
Lanes Improved:
Lanes Added:
Project Length: 0.001
District: 6

Project Description: **SR 968/SW 1 ST**

AT SW SOUTH RIVER DR

Type of Work: **LANDSCAPING**

SIS or Non-SIS: **No**

Extra Description:

PHASE :

		Proposed Funding (in \$000s)							
	Funding Source	<2019	2018 - 2019	2019 - 2020	2020 - 2021	2021 - 2022	2022 - 2023	>2023	All Years
	DIH	0	0	10	0	0	0	0	10
	DS	0	0	60	0	0	0	0	60
PRELIMINARY ENGINEERING	Total	0	0	70	0	0	0	0	70

MIAMI-DADE TRANSPORTATION PLANNING ORGANIZATION
TRANSPORTATION IMPROVEMENT PROGRAM
PRIMARY STATE HIGHWAYS AND INTERMODAL



HIGHWAYS

TPO Project No: **DT4244072** Project Description: **SR 968/SW 1 ST** **AT SW SOUTH RIVER DR**

LRTP Ref: 5-5
County: MIAMI-DADE
Roadway ID: 87053001
Lanes Exist: 3
Lanes Improved:
Lanes Added:
Project Length: 0.001
District: 6

Description:

Type of Work: **LANDSCAPING**

SIS or Non-SIS: **No**

Extra Description:

PHASE :

		Proposed Funding (in \$000s)							
	Funding Source	<2019	2018 - 2019	2019 - 2020	2020 - 2021	2021 - 2022	2022 - 2023	>2023	All Years
	DIH	0	0	0	0	7	0	0	7
	DS	0	0	0	0	400	55	0	455
CONSTRUCTION	Total	0	0	0	0	407	55	0	462

RESPONSIBLE AGENCY: **FDOT**

Item Segment TOTAL ALL Years ALL Phases: **\$532**

Item Number: **424407**

Item TOTAL ALL Years ALL Phases ALL Segments: **\$114,618**

TPO Project No: **DT4249331** Project Description: **I-95 EXPRESS TOLL OPERATIONS DADE COUNTY**

LRTP Ref: 5-5
County: MIAMI-DADE
Roadway ID:
Lanes Exist:
Lanes Improved:
Lanes Added:
Project Length:
District: 6

Description:

Type of Work: **TOLL COLLECTION**

SIS or Non-SIS: **No**

Extra Description:

PHASE :

		Proposed Funding (in \$000s)							
	Funding Source	<2019	2018 - 2019	2019 - 2020	2020 - 2021	2021 - 2022	2022 - 2023	>2023	All Years
	DSBD	678	0	0	0	0	0	0	678
	TOBD	14,020	1,825	1,825	1,825	1,825	1,825	0	23,145
OPERATIONS	Total	14,698	1,825	1,825	1,825	1,825	1,825	0	23,823

RESPONSIBLE AGENCY: **FDOT**

Item Segment TOTAL ALL Years ALL Phases: **\$23,823**

Item Number: **424933**

Item TOTAL ALL Years ALL Phases ALL Segments: **\$23,823**

MIAMI-DADE TRANSPORTATION PLANNING ORGANIZATION
TRANSPORTATION IMPROVEMENT PROGRAM
PRIMARY STATE HIGHWAYS AND INTERMODAL



HIGHWAYS

TPO Project No: **DT4256371**
LRTP Ref: 5-5
County: MIAMI-DADE
Roadway ID:
Lanes Exist:
Lanes Improved:
Lanes Added:
Project Length: 1.613
District: 6

Project Description: **SR 7/SR 826/ SR-9A GOLDEN GLADES INTERCHANGE VARIOUS RAMPS**

Type of Work: **RESURFACING**

SIS or Non-SIS: **Yes**

Extra Description:

		Proposed Funding (in \$000s)							
PHASE :	Funding Source	<2019	2018 - 2019	2019 - 2020	2020 - 2021	2021 - 2022	2022 - 2023	>2023	All Years
		710	0	0	0	0	0	0	710
		304	0	0	0	0	0	0	304
PRELIMINARY ENGINEERING	Total	1,014	0	0	0	0	0	0	1,014
		39	0	0	0	0	0	0	39
		2,836	0	0	0	0	0	0	2,836
		2	0	0	0	0	0	0	2
CONSTRUCTION	Total	2,877	0	0	0	0	0	0	2,877

RESPONSIBLE AGENCY: **FDOT**

Item Segment TOTAL ALL Years ALL Phases: **\$3,891**

Item Number: **425637**

Item TOTAL ALL Years ALL Phases ALL Segments: **\$5,435**

TPO Project No: **DT4256372**
LRTP Ref: 5-5
County: MIAMI-DADE
Roadway ID: 87140001
Lanes Exist: 1
Lanes Improved: 1
Lanes Added:
Project Length: 0.591
District: 6

Project Description: **SR 7/US 441 SB**

FROM NW 2ND AVE

TO BRIDGE #870045 (TURNPIKE CONNECTOR)

Type of Work: **RESURFACING**

SIS or Non-SIS: **Yes**

Extra Description:

		Proposed Funding (in \$000s)							
PHASE :	Funding Source	<2019	2018 - 2019	2019 - 2020	2020 - 2021	2021 - 2022	2022 - 2023	>2023	All Years
	DC	3	0	0	0	0	0	0	3
	DIH	36	0	0	0	0	0	0	36
	DS	9	0	0	0	0	0	0	9

MIAMI-DADE TRANSPORTATION PLANNING ORGANIZATION
TRANSPORTATION IMPROVEMENT PROGRAM
PRIMARY STATE HIGHWAYS AND INTERMODAL



HIGHWAYS

TPO Project No: DT4256372	Project Description: SR 7/US 441 SB	FROM NW 2ND AVE	TO BRIDGE #870045 (TURNPIKE CONNECTOR)
LRTP Ref: 5-5			
County: MIAMI-DADE			
Roadway ID: 87140001			
Lanes Exist: 1	Type of Work: RESURFACING	SIS or Non-SIS: Yes	
Lanes Improved: 1			
Lanes Added:	Extra Description:		
Project Length: 0.591			
District: 6			

		Proposed Funding (in \$000s)							
PHASE :	Funding Source	<2019	2018 - 2019	2019 - 2020	2020 - 2021	2021 - 2022	2022 - 2023	>2023	All Years
	SA	292	0	0	0	0	0	0	292
PRELIMINARY ENGINEERING	Total	340	0	0	0	0	0	0	340
	DDR	0	180	0	0	0	0	0	180
	DIH	0	52	0	0	0	0	0	52
	DS	1	0	0	0	0	0	0	1
	NHRE	0	708	0	0	0	0	0	708
CONSTRUCTION	Total	1	940	0	0	0	0	0	941

RESPONSIBLE AGENCY: **FDOT**

Item Segment TOTAL ALL Years ALL Phases: **\$1,281**

Item Number: **425637**

Item TOTAL ALL Years ALL Phases ALL Segments: **\$5,435**

TPO Project No: DT4256373	Project Description: SR 7/US 441 SB	FROM N OF NW 15900 BLOCK	TO N OF NW 16000 BLOCK
LRTP Ref: 5-5			
County: MIAMI-DADE			
Roadway ID:			
Lanes Exist:	Type of Work: RESURFACING - RIDE ONLY	SIS or Non-SIS: Yes	
Lanes Improved:			
Lanes Added:	Extra Description:		
Project Length: 0.133			
District: 6			

		Proposed Funding (in \$000s)							
PHASE :	Funding Source	<2019	2018 - 2019	2019 - 2020	2020 - 2021	2021 - 2022	2022 - 2023	>2023	All Years
		39	0	0	0	0	0	0	39
PRELIMINARY ENGINEERING	Total	39	0	0	0	0	0	0	39

MIAMI-DADE TRANSPORTATION PLANNING ORGANIZATION
TRANSPORTATION IMPROVEMENT PROGRAM
PRIMARY STATE HIGHWAYS AND INTERMODAL



HIGHWAYS

TPO Project No: **DT4256373** Project Description: **SR 7/US 441 SB** FROM N OF NW 15900 BLOCK TO N OF NW 16000 BLOCK

LRTP Ref: 5-5

County: MIAMI-DADE

Roadway ID:

Lanes Exist:

Lanes Improved:

Lanes Added:

Project Length: 0.133

District: 6

Project Description:

Type of Work:

RESURFACING - RIDE ONLY

SIS or Non-SIS: **Yes**

Extra Description:

PHASE :

CONSTRUCTION

Proposed Funding (in \$000s)								
Funding Source	<2019	2018 - 2019	2019 - 2020	2020 - 2021	2021 - 2022	2022 - 2023	>2023	All Years
	224	0	0	0	0	0	0	224
Total	224	0	0	0	0	0	0	224

RESPONSIBLE AGENCY: **FDOT**

Item Segment **TOTAL ALL Years ALL Phases:** **\$263**

Item Number: **425637**

Item **TOTAL ALL Years ALL Phases ALL Segments:** **\$5,435**

TPO Project No: **DT4259791** Project Description: **SR 948/NW 36TH ST** FROM W OF LEE DR TO E OF OKEECHOBEE RD

LRTP Ref: 5-5

County: MIAMI-DADE

Roadway ID:

Lanes Exist:

Lanes Improved:

Lanes Added:

Project Length: 0.718

District: 6

Project Description:

Type of Work:

RESURFACING

SIS or Non-SIS: **No**

Extra Description:

PHASE :

PRELIMINARY ENGINEERING

RIGHT OF WAY

Proposed Funding (in \$000s)								
Funding Source	<2019	2018 - 2019	2019 - 2020	2020 - 2021	2021 - 2022	2022 - 2023	>2023	All Years
	136	0	0	0	0	0	0	136
Total	136	0	0	0	0	0	0	136
	12	0	0	0	0	0	0	12
Total	12	0	0	0	0	0	0	12
	3	0	0	0	0	0	0	3

MIAMI-DADE TRANSPORTATION PLANNING ORGANIZATION
TRANSPORTATION IMPROVEMENT PROGRAM
PRIMARY STATE HIGHWAYS AND INTERMODAL



HIGHWAYS

TPO Project No: **DT4259791** Project Description: **SR 948/NW 36TH ST** **FROM W OF LEE DR** **TO E OF OKEECHOBEE RD**
LRTP Ref: 5-5

County: MIAMI-DADE

Roadway ID:

Lanes Exist:

Lanes Improved:

Lanes Added:

Project Length: 0.718

District: 6

Type of Work: **RESURFACING**

SIS or Non-SIS: **No**

Extra Description:

PHASE :

		Proposed Funding (in \$000s)							
	Funding Source	<2019	2018 - 2019	2019 - 2020	2020 - 2021	2021 - 2022	2022 - 2023	>2023	All Years
		2	0	0	0	0	0	0	2
RAILROAD & UTILITIES	Total	5	0	0	0	0	0	0	5
		1,424	0	0	0	0	0	0	1,424
DESIGN/BUILD	Total	1,424	0	0	0	0	0	0	1,424

RESPONSIBLE AGENCY: **FDOT**

Item Segment **TOTAL ALL Years ALL Phases:** **\$1,577**

Item Number: 425979 Item **TOTAL ALL Years ALL Phases ALL Segments:** **\$6,163**

TPO Project No: **DT4259792** Project Description: **SR 25/OKEECHOBEE RD** **FROM W OF SE 7 AVE** **TO N OF NW 36 ST**
LRTP Ref: 5-5

County: MIAMI-DADE

Roadway ID: 87090000

Lanes Exist: 2

Lanes Improved: 2

Lanes Added:

Project Length: 1.506

District: 6

Type of Work: **RESURFACING**

SIS or Non-SIS: **No**

Extra Description:

PHASE :

		Proposed Funding (in \$000s)							
	Funding Source	<2019	2018 - 2019	2019 - 2020	2020 - 2021	2021 - 2022	2022 - 2023	>2023	All Years
	DDR	5	0	0	0	0	0	0	5
	DIH	86	0	0	0	0	0	0	86
	DS	107	0	0	0	0	0	0	107
	EB	38	0	0	0	0	0	0	38
	HSP	25	0	0	0	0	0	0	25

MIAMI-DADE TRANSPORTATION PLANNING ORGANIZATION
TRANSPORTATION IMPROVEMENT PROGRAM
PRIMARY STATE HIGHWAYS AND INTERMODAL



HIGHWAYS

TPO Project No: **DT4259792**
LRTP Ref: 5-5
County: MIAMI-DADE
Roadway ID: 87090000
Lanes Exist: 2
Lanes Improved: 2
Lanes Added:
Project Length: 1.506
District: 6

Project Description: **SR 25/OKEECHOBEE RD**

FROM W OF SE 7 AVE

TO N OF NW 36 ST

Type of Work: **RESURFACING**

SIS or Non-SIS: **No**

Extra Description:

		Proposed Funding (in \$000s)							
PHASE :	Funding Source	<2019	2018 - 2019	2019 - 2020	2020 - 2021	2021 - 2022	2022 - 2023	>2023	All Years
PRELIMINARY ENGINEERING	SA	563	0	0	0	0	0	0	563
	Total	824	0	0	0	0	0	0	824
RAILROAD & UTILITIES	DS	5	0	0	0	0	0	0	5
	LF	9	0	0	0	0	0	0	9
	Total	14	0	0	0	0	0	0	14
CONSTRUCTION	ACSA	2,224	188	0	0	0	0	0	2,412
	DDR	0	26	0	0	0	0	0	26
	DDR	55	0	0	0	0	0	0	55
	DS	1	0	0	0	0	0	0	1
	DS	2	0	0	0	0	0	0	2
	HSP	1,015	87	0	0	0	0	0	1,102
	Total	3,297	301	0	0	0	0	0	3,598
ALTERNATIVE CONTRACTING INCENTIVES	SA	0	150	0	0	0	0	0	150
	Total	0	150	0	0	0	0	0	150

RESPONSIBLE AGENCY: FDOT

Item Segment TOTAL ALL Years ALL Phases: **\$4,586**

Item Number: 425979

Item TOTAL ALL Years ALL Phases ALL Segments: **\$6,163**

MIAMI-DADE TRANSPORTATION PLANNING ORGANIZATION
TRANSPORTATION IMPROVEMENT PROGRAM
PRIMARY STATE HIGHWAYS AND INTERMODAL



HIGHWAYS

TPO Project No: **DT4261131**
LRTP Ref: 5-5
County: MIAMI-DADE
Roadway ID: 87000443
Lanes Exist: 2
Lanes Improved:
Lanes Added:
Project Length: 0.006
District: 6

Project Description: **NW 34 AVE OVER COMFORT CANAL
(CITY OF MIAMI)**

Type of Work: **BRIDGE REPLACEMENT**

SIS or Non-SIS: **No**

Extra Description:

PHASE :	Funding Source	Proposed Funding (in \$000s)							All Years
		<2019	2018 - 2019	2019 - 2020	2020 - 2021	2021 - 2022	2022 - 2023	>2023	
	ACBR	16	0	0	0	0	0	0	16
	ACSB	6	0	0	0	0	0	0	6
	BRT	124	0	0	0	0	0	0	124
	NHBR	430	0	0	0	0	0	0	430
	SABR	4	0	0	0	0	0	0	4
PRELIMINARY ENGINEERING	Total	580	0	0	0	0	0	0	580
	ACBR	0	100	0	0	0	0	0	100
RAILROAD & UTILITIES	Total	0	100	0	0	0	0	0	100
	SA	194	0	0	0	0	0	0	194
RIGHT OF WAY	Total	194	0	0	0	0	0	0	194
	ACBR	0	1,588	0	0	0	0	0	1,588
	LF	0	82	0	0	0	0	0	82
	SA	0	196	0	0	0	0	0	196
CONSTRUCTION	Total	0	1,866	0	0	0	0	0	1,866

RESPONSIBLE AGENCY: **FDOT**

Item Segment TOTAL ALL Years ALL Phases: **\$2,740**

Item Number: **426113**

Item TOTAL ALL Years ALL Phases ALL Segments: **\$2,740**

MIAMI-DADE TRANSPORTATION PLANNING ORGANIZATION
TRANSPORTATION IMPROVEMENT PROGRAM
PRIMARY STATE HIGHWAYS AND INTERMODAL



HIGHWAYS

TPO Project No: **DT4273691**
LRTP Ref: 6-12
County: MIAMI-DADE
Roadway ID: 87150000
Lanes Exist: 2
Lanes Improved: 2
Lanes Added: 2
Project Length: 3.674
District: 6

Project Description:

SR 997/KROME AVE

FROM SW 296 ST

TO S OF SW 232 ST

Type of Work:

ADD LANES & RECONSTRUCT

SIS or Non-SIS: **Yes**

Extra Description:

		Proposed Funding (in \$000s)							
PHASE :	Funding Source	<2019	2018 - 2019	2019 - 2020	2020 - 2021	2021 - 2022	2022 - 2023	>2023	All Years
PRELIMINARY ENGINEERING	DDR	381	0	0	0	0	0	0	381
	DIH	300	0	0	0	0	0	0	300
	DS	421	0	0	0	0	0	0	421
	GMR	3,551	0	0	0	0	0	0	3,551
	Total	4,653	0	0	0	0	0	0	4,653
RIGHT OF WAY	DDR	0	6,555	5,000	0	0	0	0	11,555
	DI	14,290	0	0	0	0	0	0	14,290
	DIH	644	800	0	0	0	0	0	1,444
	DS	1,567	0	0	0	0	0	0	1,567
	DSBD	5,426	10,782	0	0	0	0	0	16,208
	GMR	710	0	0	0	0	0	0	710
	Total	22,637	18,137	5,000	0	0	0	0	45,774
RAILROAD & UTILITIES	DDR	27	0	0	0	0	0	0	27
	DSBD	500	0	0	0	0	0	0	500
	LF	0	6	0	0	0	0	0	6
	Total	527	6	0	0	0	0	0	533
CONSTRUCTION	ACNP	0	36,027	5,275	0	0	0	0	41,302
	DDR	0	1,440	528	0	0	0	0	1,968
	Total	0	37,467	5,803	0	0	0	0	43,270
	ACNP	0	0	0	0	820	0	0	820

MIAMI-DADE TRANSPORTATION PLANNING ORGANIZATION
TRANSPORTATION IMPROVEMENT PROGRAM
PRIMARY STATE HIGHWAYS AND INTERMODAL



HIGHWAYS

TPO Project No: DT4273691		Project Description:		SR 997/KROME AVE		FROM SW 296 ST		TO S OF SW 232 ST	
LRTP Ref: 6-12									
County: MIAMI-DADE									
Roadway ID: 87150000									
Lanes Exist: 2		Type of Work: ADD LANES & RECONSTRUCT		SIS or Non-SIS: Yes					
Lanes Improved: 2									
Lanes Added: 2		Extra Description:							
Project Length: 3.674									
District: 6									

TPO Project No: DT4273692		Project Description:	SR 997/KROME AVE		FROM SW 232 ST		TO S OF SW 184TH ST/EUREKA DR				
LRTP Ref: 6-12											
County: MIAMI-DADE											
Roadway ID: 87150000											
Lanes Exist:	2	Type of Work:	ADD LANES & RECONSTRUCT		SIS or Non-SIS:		Yes				
Lanes Improved:	2										
Lanes Added:	2	Extra Description:									
Project Length:	3.251										
District:	6										
			Proposed Funding (in \$000s)								
PHASE :			Funding Source	<2019	2018 - 2019	2019 - 2020	2020 - 2021	2021 - 2022	2022 - 2023	>2023	All Years
			DDR	174	0	0	0	0	0	0	174
			DIH	207	0	0	0	0	0	0	207
			DS	312	0	0	0	0	0	0	312
			GMR	2,349	0	0	0	0	0	0	2,349
PRELIMINARY ENGINEERING			Total	3,042	0	0	0	0	0	0	3,042
			BNIR	679	0	0	0	0	0	0	679
			DDR	0	1,312	0	0	0	0	0	1,312

MIAMI-DADE TRANSPORTATION PLANNING ORGANIZATION
TRANSPORTATION IMPROVEMENT PROGRAM
PRIMARY STATE HIGHWAYS AND INTERMODAL



HIGHWAYS

TPO Project No: **DT4273692**
LRTP Ref: 6-12
County: MIAMI-DADE
Roadway ID: 87150000
Lanes Exist: 2
Lanes Improved: 2
Lanes Added: 2
Project Length: 3.251
District: 6

Project
Description:

SR 997/KROME AVE

FROM SW 232 ST

**TO S OF SW 184TH ST/EUREKA
DR**

Type of Work:

ADD LANES & RECONSTRUCT

SIS or Non-SIS: **Yes**

Extra
Description:

PHASE :	Funding Source	Proposed Funding (in \$000s)							
		<2019	2018 - 2019	2019 - 2020	2020 - 2021	2021 - 2022	2022 - 2023	>2023	All Years
RIGHT OF WAY	DI	11,685	262	0	0	0	0	0	11,947
	DIH	423	60	0	0	0	0	0	483
	DS	713	0	0	0	0	0	0	713
	DSBD	4,772	11,000	0	0	0	0	0	15,772
	GMR	132	0	0	0	0	0	0	132
	Total	18,404	12,634	0	0	0	0	0	31,038
RAILROAD & UTILITIES	DDR	30	0	0	0	0	0	0	30
	DS	1,185	0	0	0	0	0	0	1,185
	Total	1,215	0	0	0	0	0	0	1,215
CONSTRUCTION	ACNP	0	4,050	0	0	0	0	0	4,050
	ACNP	25,244	83	0	0	0	0	0	25,327
	DI	0	206	0	0	0	0	0	206
	DS	13	0	0	0	0	0	0	13
	DS	147	0	0	0	0	0	0	147
	HSP	0	62	0	0	0	0	0	62
	HSP	386	0	0	0	0	0	0	386
	Total	25,790	4,401	0	0	0	0	0	30,191
ALTERNATIVE CONTRACTING INCENTIVES	DDR	0	0	0	540	0	0	0	540
	DSBD	0	0	0	680	0	0	0	680
	Total	0	0	0	1,220	0	0	0	1,220

MIAMI-DADE TRANSPORTATION PLANNING ORGANIZATION
TRANSPORTATION IMPROVEMENT PROGRAM
PRIMARY STATE HIGHWAYS AND INTERMODAL



HIGHWAYS

RESPONSIBLE AGENCY: FDOT

Item Segment TOTAL ALL Years ALL Phases: \$66,706

Item Number: 427369 Item TOTAL ALL Years ALL Phases ALL Segments: \$202,668

TPO Project No: **DT4273693**
LRTP Ref: 6-12
County: MIAMI-DADE
Roadway ID: 87150000
Lanes Exist: 2
Lanes Improved: 2
Lanes Added: 2
Project Length: 3.039
District: 6

Project Description: **SR 997/KROME AVE FROM SW 184 ST TO S OF SW 136 ST**

Type of Work: **ADD LANES & RECONSTRUCT** SIS or Non-SIS: **Yes**

Extra Description:

PHASE :	Funding Source	Proposed Funding (in \$000s)							
		<2019	2018 - 2019	2019 - 2020	2020 - 2021	2021 - 2022	2022 - 2023	>2023	All Years
PRELIMINARY ENGINEERING	DDR	1,765	0	0	0	0	0	0	1,765
	DIH	160	0	0	0	0	0	0	160
	DS	441	0	0	0	0	0	0	441
	Total	2,366	0	0	0	0	0	0	2,366
RIGHT OF WAY	BNIR	2,616	0	0	0	0	0	0	2,616
	DDR	1,342	0	0	0	0	0	0	1,342
	DI	535	0	0	0	0	0	0	535
	DIH	442	0	0	0	0	0	0	442
	DS	3,822	0	0	0	0	0	0	3,822
	DSBD	1,394	2,400	0	0	0	0	0	3,794
	Total	10,151	2,400	0	0	0	0	0	12,551
CONSTRUCTION	ACNP	18,125	2,962	0	0	0	0	0	21,087
	DDR	0	257	0	0	0	0	0	257
	DIS	96	0	0	0	0	0	0	96
	DS	16	0	0	0	0	0	0	16
	Total	18,237	3,219	0	0	0	0	0	21,456
	DDR	0	0	0	220	0	0	0	220
	DSBD	0	0	0	680	0	0	0	680

MIAMI-DADE TRANSPORTATION PLANNING ORGANIZATION
TRANSPORTATION IMPROVEMENT PROGRAM
PRIMARY STATE HIGHWAYS AND INTERMODAL



HIGHWAYS

TPO Project No: DT4273693		Project Description: SR 997/KROME AVE		FROM SW 184 ST		TO S OF SW 136 ST					
LRTP Ref: 6-12											
County: MIAMI-DADE											
Roadway ID: 87150000											
Lanes Exist: 2		Type of Work: ADD LANES & RECONSTRUCT		SIS or Non-SIS: Yes							
Lanes Improved: 2											
Lanes Added: 2											
Project Length: 3.039		Extra Description:									
District: 6											
		Proposed Funding (in \$000s)									
PHASE :		Funding Source	<2019	2018 - 2019	2019 - 2020	2020 - 2021	2021 - 2022	2022 - 2023	>2023	All Years	
ALTERNATIVE CONTRACTING INCENTIVES		Total	0	0	0	900	0	0	0	900	
RESPONSIBLE AGENCY: FDOT		Item Segment TOTAL ALL Years ALL Phases: \$37,273									
		Item Number: 427369	Item TOTAL ALL Years ALL Phases ALL Segments: \$202,668								

TPO Project No:	DT4273694	Project Description:	SR 997/KROME AVE RELOCATE & RECONSTRUCT CONTROL STRUCTURE		AT C-102						
LRTP Ref:	6-12										
County:	MIAMI-DADE										
Roadway ID:											
Lanes Exist:		Type of Work:	DRAINAGE IMPROVEMENTS		SIS or Non-SIS: Yes						
Lanes Improved:											
Lanes Added:		Extra Description:									
Project Length:	0.001										
District:	6										
			Proposed Funding (in \$000s)								
PHASE :			Funding Source	<2019	2018 - 2019	2019 - 2020	2020 - 2021	2021 - 2022	2022 - 2023	>2023	All Years
				4	0	0	0	0	0	0	4
PRELIMINARY ENGINEERING			Total	4	0	0	0	0	0	0	4
				74	0	0	0	0	0	0	74
				2,559	0	0	0	0	0	0	2,559
CONSTRUCTION			Total	2,633	0	0	0	0	0	0	2,633
RESPONSIBLE AGENCY: FDOT			Item Segment TOTAL ALL Years ALL Phases:							\$2,637	
			Item Number:	427369		Item TOTAL ALL Years ALL Phases ALL Segments:					\$202,668

MIAMI-DADE TRANSPORTATION PLANNING ORGANIZATION
TRANSPORTATION IMPROVEMENT PROGRAM
PRIMARY STATE HIGHWAYS AND INTERMODAL



HIGHWAYS

TPO Project No: **DT4273695**
LRTP Ref: 5-5
County: MIAMI-DADE
Roadway ID:
Lanes Exist:
Lanes Improved:
Lanes Added:
Project Length: 0.195
District: 6

Project Description: **SR 997/KROME AVE**

AT SW 184 ST (G-757A WELL REPLACEMENT)

Type of Work: **DRAINAGE IMPROVEMENTS**

SIS or Non-SIS: **Yes**

Extra Description:

PHASE :

CONSTRUCTION

Proposed Funding (in \$000s)								
Funding Source	<2019	2018 - 2019	2019 - 2020	2020 - 2021	2021 - 2022	2022 - 2023	>2023	All Years
	22	0	0	0	0	0	0	22
Total	22	0	0	0	0	0	0	22

RESPONSIBLE AGENCY: **FDOT**

Item Segment **TOTAL ALL Years ALL Phases:** **\$22**

Item Number: **427369** Item **TOTAL ALL Years ALL Phases ALL Segments:** **\$202,668**

TPO Project No: **DT4275181**
LRTP Ref: 5-5
County: MIAMI-DADE
Roadway ID:
Lanes Exist:
Lanes Improved:
Lanes Added:
Project Length: 2.829
District: 6

Project Description: **SR 860/MIAMI GARDENS DR**

FROM NW 57 AVE

TO W OF NW 28 PLACE

Type of Work: **RESURFACING - RIDE ONLY**

SIS or Non-SIS: **No**

Extra Description:

PHASE :

PRELIMINARY ENGINEERING

RAILROAD & UTILITIES

Proposed Funding (in \$000s)								
Funding Source	<2019	2018 - 2019	2019 - 2020	2020 - 2021	2021 - 2022	2022 - 2023	>2023	All Years
	18	0	0	0	0	0	0	18
	236	0	0	0	0	0	0	236
Total	254	0	0	0	0	0	0	254
	13	0	0	0	0	0	0	13
	3	0	0	0	0	0	0	3
Total	16	0	0	0	0	0	0	16
	106	0	0	0	0	0	0	106
	1,160	0	0	0	0	0	0	1,160

MIAMI-DADE TRANSPORTATION PLANNING ORGANIZATION
TRANSPORTATION IMPROVEMENT PROGRAM
PRIMARY STATE HIGHWAYS AND INTERMODAL



HIGHWAYS

TPO Project No: DT4275181	Project Description:	SR 860/MIAMI GARDENS DR	FROM NW 57 AVE	TO W OF NW 28 PLACE						
LRTP Ref: 5-5										
County: MIAMI-DADE										
Roadway ID:										
Lanes Exist:	Type of Work:	RESURFACING - RIDE ONLY	SIS or Non-SIS:	No						
Lanes Improved:										
Lanes Added:	Extra Description:									
Project Length: 2.829										
District: 6										
			Proposed Funding (in \$000s)							
	PHASE :	Funding Source	<2019	2018 - 2019	2019 - 2020	2020 - 2021	2021 - 2022	2022 - 2023	>2023	All Years
			39	0	0	0	0	0	0	39
	CONSTRUCTION	Total	1,305	0	0	0	0	0	0	1,305
RESPONSIBLE AGENCY: FDOT			Item Segment TOTAL ALL Years ALL Phases:							\$1,575
		Item Number: 427518	Item TOTAL ALL Years ALL Phases ALL Segments:							\$7,950

TPO Project No:	DT4275182	Project Description:	SR 860/MIAMI GARDENS DR/NW 183 ST		FROM E OF NW 57 AVE		TO W OF NW 27 AVE				
LRTP Ref:	5-5										
County:	MIAMI-DADE										
Roadway ID:	87026000										
Lanes Exist:	6	Type of Work:	RESURFACING		SIS or Non-SIS:		No				
Lanes Improved:	6										
Lanes Added:		Extra Description:									
Project Length:	2.829										
District:	6										
			Proposed Funding (in \$000s)								
PHASE :			Funding Source	<2019	2018 - 2019	2019 - 2020	2020 - 2021	2021 - 2022	2022 - 2023	>2023	All Years
			DIH	10	80	0	0	0	0	0	90
			DS	12	0	0	0	0	0	0	12
			SA	0	850	0	0	0	0	0	850
PRELIMINARY ENGINEERING			Total	22	930	0	0	0	0	0	952
			DDR	0	0	0	1,460	0	0	0	1,460
			DIH	0	0	0	66	0	0	0	66

MIAMI-DADE TRANSPORTATION PLANNING ORGANIZATION
TRANSPORTATION IMPROVEMENT PROGRAM
PRIMARY STATE HIGHWAYS AND INTERMODAL



HIGHWAYS

TPO Project No: **DT4275182** Project Description: **SR 860/MIAMI GARDENS DR/NW 183 ST FROM E OF NW 57 AVE TO W OF NW 27 AVE**

LRTP Ref: 5-5
County: MIAMI-DADE
Roadway ID: 87026000
Lanes Exist: 6
Lanes Improved: 6
Lanes Added:
Project Length: 2.829
District: 6

Project Description:

Type of Work: **RESURFACING**

SIS or Non-SIS: **No**

Extra Description:

PHASE :

	Proposed Funding (in \$000s)							
Funding Source	<2019	2018 - 2019	2019 - 2020	2020 - 2021	2021 - 2022	2022 - 2023	>2023	All Years
DS	0	0	0	3,897	0	0	0	3,897
Total	0	0	0	5,423	0	0	0	5,423

RESPONSIBLE AGENCY: **FDOT**

Item Segment TOTAL ALL Years ALL Phases: **\$6,375**

Item Number: **427518** Item TOTAL ALL Years ALL Phases ALL Segments: **\$7,950**

TPO Project No: **DT4276471** Project Description: **SR 90/SW 7 ST FROM SW 2ND AVE TO SW 5 AVE**

LRTP Ref: 5-5
County: MIAMI-DADE
Roadway ID:
Lanes Exist:
Lanes Improved:
Lanes Added:
Project Length: 0.628
District: 6

Project Description:

Type of Work: **PD&E/EMO STUDY**

SIS or Non-SIS: **No**

Extra Description:

PHASE :

	Proposed Funding (in \$000s)							
Funding Source	<2019	2018 - 2019	2019 - 2020	2020 - 2021	2021 - 2022	2022 - 2023	>2023	All Years
	4	0	0	0	0	0	0	4
Total	4	0	0	0	0	0	0	4

RESPONSIBLE AGENCY: **FDOT**

Item Segment TOTAL ALL Years ALL Phases: **\$4**

Item Number: **427647** Item TOTAL ALL Years ALL Phases ALL Segments: **\$4**

MIAMI-DADE TRANSPORTATION PLANNING ORGANIZATION
TRANSPORTATION IMPROVEMENT PROGRAM
PRIMARY STATE HIGHWAYS AND INTERMODAL



HIGHWAYS

TPO Project No: **DT4278491**
LRTP Ref: 5-5
County: DIST/ST-WIDE
Roadway ID:
Lanes Exist:
Lanes Improved:
Lanes Added:
Project Length:
District: 6

Project Description: **D/W PROPERTY MGMT ASBESTOS
CONSULT ABATEMENT AND
DEMOLITION SERVICES**

Type of Work: **RIGHT OF WAY ACTIVITIES**

SIS or Non-SIS: **No**

Extra Description:

		Proposed Funding (in \$000s)							
PHASE :	Funding Source	<2019	2018 - 2019	2019 - 2020	2020 - 2021	2021 - 2022	2022 - 2023	>2023	All Years
	DIH	201	5	5	5	5	0	0	221
	DS	91	25	25	25	25	0	0	191
RIGHT OF WAY	Total	292	30	30	30	30	0	0	412

RESPONSIBLE AGENCY: **FDOT**

Item Segment TOTAL ALL Years ALL Phases: **\$412**

Item Number: **427849**

Item TOTAL ALL Years ALL Phases ALL Segments: **\$412**

TPO Project No: **DT4282781**
LRTP Ref: 5-5
County: MIAMI-DADE
Roadway ID:
Lanes Exist:
Lanes Improved:
Lanes Added:
Project Length: 0.057
District: 6

Project Description: **SR 944/NW 54 ST**

FROM SR 7/NW 7 AVE

TO NW 6TH COURT

Type of Work: **INTERSECTION IMPROVEMENT**

SIS or Non-SIS: **No**

Extra Description:

		Proposed Funding (in \$000s)							
PHASE :	Funding Source	<2019	2018 - 2019	2019 - 2020	2020 - 2021	2021 - 2022	2022 - 2023	>2023	All Years
		51	0	0	0	0	0	0	51
		105	0	0	0	0	0	0	105
PRELIMINARY ENGINEERING	Total	156	0	0	0	0	0	0	156
		4	0	0	0	0	0	0	4
		319	0	0	0	0	0	0	319

MIAMI-DADE TRANSPORTATION PLANNING ORGANIZATION
TRANSPORTATION IMPROVEMENT PROGRAM
PRIMARY STATE HIGHWAYS AND INTERMODAL



HIGHWAYS

TPO Project No: **DT4282781** Project Description: **SR 944/NW 54 ST** FROM SR 7/NW 7 AVE TO NW 6TH COURT

LRTP Ref: 5-5
County: MIAMI-DADE
Roadway ID:
Lanes Exist:
Lanes Improved:
Lanes Added:
Project Length: 0.057
District: 6

Description:

Type of Work:

INTERSECTION IMPROVEMENT

SIS or Non-SIS: **No**

Extra Description:

PHASE :

CONSTRUCTION

Funding Source	Proposed Funding (in \$000s)							
	<2019	2018 - 2019	2019 - 2020	2020 - 2021	2021 - 2022	2022 - 2023	>2023	All Years
	5	0	0	0	0	0	0	5
Total	328	0	0	0	0	0	0	328

RESPONSIBLE AGENCY: **FDOT**

Item Segment **TOTAL ALL Years ALL Phases:** **\$484**

Item Number: **428278** Item **TOTAL ALL Years ALL Phases ALL Segments:** **\$4,981**

TPO Project No: **DT4282782** Project Description: **SR 944/NW/NE 54TH ST** FROM E OF NW 7 AVE TO BISCAYNE BOULEVARD

LRTP Ref: 5-5
County: MIAMI-DADE
Roadway ID: 87250000
Lanes Exist: 4
Lanes Improved: 4
Lanes Added:
Project Length: 1.302
District: 6

Description:

Type of Work:

RESURFACING

SIS or Non-SIS: **No**

Extra Description:

PHASE :

PRELIMINARY ENGINEERING

Funding Source	Proposed Funding (in \$000s)							
	<2019	2018 - 2019	2019 - 2020	2020 - 2021	2021 - 2022	2022 - 2023	>2023	All Years
ACSA	119	0	0	0	0	0	0	119
DIH	53	0	0	0	0	0	0	53
DS	85	0	0	0	0	0	0	85
SA	439	0	0	0	0	0	0	439
Total	696	0	0	0	0	0	0	696

MIAMI-DADE TRANSPORTATION PLANNING ORGANIZATION
TRANSPORTATION IMPROVEMENT PROGRAM
PRIMARY STATE HIGHWAYS AND INTERMODAL



HIGHWAYS

TPO Project No: DT4282782	Project Description: SR 944/NW/NE 54TH ST	FROM E OF NW 7 AVE	TO BISCAYNE BOULEVARD
LRTP Ref: 5-5			
County: MIAMI-DADE			
Roadway ID: 87250000			
Lanes Exist: 4	Type of Work: RESURFACING	SIS or Non-SIS: No	
Lanes Improved: 4	Extra Description:		
Lanes Added:			
Project Length: 1.302			
District: 6			

2

5

Description:

		Proposed Funding (in \$000s)							
PHASE :	Funding Source	<2019	2018 - 2019	2019 - 2020	2020 - 2021	2021 - 2022	2022 - 2023	>2023	All Years
	DIH	39	0	0	0	0	0	0	39
	DS	23	0	0	0	0	0	0	23
RIGHT OF WAY	Total	62	0	0	0	0	0	0	62
	DDR	10	0	0	0	0	0	0	10
	DS	5	0	0	0	0	0	0	5
	LF	49	0	0	0	0	0	0	49
RAILROAD & UTILITIES	Total	64	0	0	0	0	0	0	64
	ACSA	2,868	0	0	0	0	0	0	2,868
	DS	50	0	0	0	0	0	0	50
	DS	45	0	0	0	0	0	0	45
CONSTRUCTION	Total	2,963	0	0	0	0	0	0	2,963
	SA	0	100	0	0	0	0	0	100
ALTERNATIVE CONTRACTING INCENTIVES	Total	0	100	0	0	0	0	0	100

RESPONSIBLE AGENCY: FDOT

Item Segment TOTAL ALL Years ALL Phases: **\$3,885**

Item Number: **428278**

Item TOTAL ALL Years ALL Phases ALL Segments: **\$4,981**

MIAMI-DADE TRANSPORTATION PLANNING ORGANIZATION
TRANSPORTATION IMPROVEMENT PROGRAM
PRIMARY STATE HIGHWAYS AND INTERMODAL



HIGHWAYS

TPO Project No: **DT4282783**
LRTP Ref: 5-5
County: MIAMI-DADE
Roadway ID: 87250000
Lanes Exist: 4
Lanes Improved: 4
Lanes Added:
Project Length: 0.818
District: 6

Project Description:

SR 944/NW/NE 54 ST

FROM NW 6TH COURT

TO NE 1ST AVE

Type of Work:

INTERSECTION IMPROVEMENT

SIS or Non-SIS: **No**

Extra Description:

		Proposed Funding (in \$000s)							
PHASE :	Funding Source	<2019	2018 - 2019	2019 - 2020	2020 - 2021	2021 - 2022	2022 - 2023	>2023	All Years
	DIH	21	0	0	0	0	0	0	21
	DS	24	0	0	0	0	0	0	24
	HSP	109	0	0	0	0	0	0	109
PRELIMINARY ENGINEERING	Total	154	0	0	0	0	0	0	154
	DIH	6	0	0	0	0	0	0	6
RIGHT OF WAY	Total	6	0	0	0	0	0	0	6
	DIH	21	0	0	0	0	0	0	21
	DS	17	0	0	0	0	0	0	17
	HSP	404	0	0	0	0	0	0	404
CONSTRUCTION	Total	442	0	0	0	0	0	0	442
	DS	0	10	0	0	0	0	0	10
ALTERNATIVE CONTRACTING INCENTIVES	Total	0	10	0	0	0	0	0	10

RESPONSIBLE AGENCY: **FDOT**

Item Segment **TOTAL ALL Years ALL Phases:** **\$612**

Item Number: **428278**

Item **TOTAL ALL Years ALL Phases ALL Segments:** **\$4,981**

MIAMI-DADE TRANSPORTATION PLANNING ORGANIZATION
TRANSPORTATION IMPROVEMENT PROGRAM
PRIMARY STATE HIGHWAYS AND INTERMODAL



HIGHWAYS

TPO Project No: **DT4283581**
LRTP Ref: 6-10
County: MIAMI-DADE
Roadway ID: 87260000
Lanes Exist: 8
Lanes Improved: 8
Lanes Added:
Project Length: 4.448
District: 6

Project Description: **SR 826/PALMETTO EXPRESSWAY SR 826
EB RAMP TO SR 9A/I-95 NB**

Type of Work: **INTERCHANGE RAMP (NEW)**

SIS or Non-SIS: **Yes**

Extra Description:

PHASE :	Funding Source	Proposed Funding (in \$000s)							
		<2019	2018 - 2019	2019 - 2020	2020 - 2021	2021 - 2022	2022 - 2023	>2023	All Years
	DI	4,332	0	0	0	0	0	0	4,332
	DIH	103	0	0	0	0	0	0	103
	DIS	2,630	0	0	0	0	0	0	2,630
	DS	150	0	0	0	0	0	0	150
	NHPP	515	0	0	0	0	0	0	515
	PKYI	668	0	0	0	0	0	0	668
	PKYI	35	0	0	0	0	0	0	35
	SIWR	564	0	0	0	0	0	0	564
PRELIMINARY ENGINEERING	Total	8,997	0	0	0	0	0	0	8,997
	BNIR	5,878	0	0	0	0	0	0	5,878
	DDR	309	0	0	0	0	0	0	309
	DI	7,166	621	0	0	0	0	0	7,787
	DIH	82	0	0	0	0	0	0	82
	DIS	550	0	0	0	0	0	0	550
	DS	106	0	0	0	0	0	0	106
	DSBD	319	9,580	0	0	0	0	0	9,899
RIGHT OF WAY	Total	14,410	10,201	0	0	0	0	0	24,611
	DI	500	0	0	0	0	0	0	500
	DS	105	0	0	0	0	0	0	105
RAILROAD & UTILITIES	Total	605	0	0	0	0	0	0	605

MIAMI-DADE TRANSPORTATION PLANNING ORGANIZATION
TRANSPORTATION IMPROVEMENT PROGRAM
PRIMARY STATE HIGHWAYS AND INTERMODAL



HIGHWAYS

TPO Project No: **DT4283581**
LRTP Ref: 6-10
County: MIAMI-DADE
Roadway ID: 87260000
Lanes Exist: 8
Lanes Improved: 8
Lanes Added:
Project Length: 4.448
District: 6

Project Description: **SR 826/PALMETTO EXPRESSWAY SR 826
EB RAMP TO SR 9A/I-95 NB**

Type of Work: **INTERCHANGE RAMP (NEW)**

SIS or Non-SIS: **Yes**

Extra Description:

PHASE :	Funding Source	Proposed Funding (in \$000s)							All Years
		<2019	2018 - 2019	2019 - 2020	2020 - 2021	2021 - 2022	2022 - 2023	>2023	
	DIH	171	0	0	0	0	0	0	171
	EBNH	2,420	0	0	0	0	0	0	2,420
	NHPP	1,053	0	0	0	0	0	0	1,053
	PKYI	236	0	0	0	0	0	0	236
PROJECT DEVELOPMENT AND ENVIRONMENTAL	Total	3,880	0	0	0	0	0	0	3,880
	ACNP	0	0	0	22,924	0	0	0	22,924
	DDR	0	0	0	0	9,721	5,705	0	15,426
	DIH	0	0	0	929	0	0	0	929
	DSBD	0	0	0	110,502	0	0	0	110,502
CONSTRUCTION	Total	0	0	0	134,355	9,721	5,705	0	149,781

RESPONSIBLE AGENCY: **FDOT**

Item Segment TOTAL ALL Years ALL Phases: **\$187,874**

Item Number: **428358**

Item TOTAL ALL Years ALL Phases ALL Segments: **\$574,549**

MIAMI-DADE TRANSPORTATION PLANNING ORGANIZATION
TRANSPORTATION IMPROVEMENT PROGRAM
PRIMARY STATE HIGHWAYS AND INTERMODAL



HIGHWAYS

TPO Project No: DT4283583	Project Description: SR 826/PALMETTO EXPRESSWAY	FROM W OF NW 17TH AVE	TO I-95 (EXPRESS LANES)
LRTP Ref: 6-18			
County: MIAMI-DADE			
Roadway ID: 87260000			
Lanes Exist: 8	Type of Work: ADD LANES & RECONSTRUCT	SIS or Non-SIS: Yes	
Lanes Improved: 8	Extra Description:		
Lanes Added: 1			
Project Length: 4.768			
District: 6			

		Proposed Funding (in \$000s)							
PHASE :	Funding Source	<2019	2018 - 2019	2019 - 2020	2020 - 2021	2021 - 2022	2022 - 2023	>2023	All Years
	DI	0	0	4,854	0	0	0	0	4,854
	DIH	0	0	200	0	0	0	0	200
	STED	0	0	12,146	0	0	0	0	12,146
PRELIMINARY ENGINEERING	Total	0	0	17,200	0	0	0	0	17,200
	DI	0	0	0	0	0	0	2,877	2,877
RAILROAD & UTILITIES	Total	0	0	0	0	0	0	2,877	2,877
	ACNP	0	0	0	0	0	0	58,228	58,228
	DI	0	0	0	0	0	0	75,351	75,351
	STED	0	0	0	0	0	0	63,959	63,959
CONSTRUCTION	Total	0	0	0	0	0	0	197,538	197,538

RESPONSIBLE AGENCY: **FDOT**

Item Segment **TOTAL ALL Years ALL Phases:** **\$217,615**
Item Number: **428358** Item **TOTAL ALL Years ALL Phases ALL Segments:** **\$574,549**

MIAMI-DADE TRANSPORTATION PLANNING ORGANIZATION
TRANSPORTATION IMPROVEMENT PROGRAM
PRIMARY STATE HIGHWAYS AND INTERMODAL



HIGHWAYS

TPO Project No: **DT4283584**
LRTP Ref: 6-18
County: MIAMI-DADE
Roadway ID: 87270210
Lanes Exist: 3
Lanes Improved: 3
Lanes Added: 1
Project Length: 1.847
District: 6

Project Description: **GOLDEN GLADES INTERCHANGE
VARIOUS RAMP IMPROVEMENTS**

Type of Work: **INTERCHANGE RAMP (NEW)**

SIS or Non-SIS: **Yes**

Extra Description:

		Proposed Funding (in \$000s)							
PHASE :	Funding Source	<2019	2018 - 2019	2019 - 2020	2020 - 2021	2021 - 2022	2022 - 2023	>2023	All Years
	DDR	0	300	300	150	0	0	0	750
	DIH	165	0	0	0	0	0	0	165
	DS	813	275	0	0	0	0	0	1,088
PRELIMINARY ENGINEERING	Total	978	575	300	150	0	0	0	2,003
	ACNP	0	0	0	54,575	0	0	0	54,575
	DIH	0	0	0	378	0	0	0	378
CONSTRUCTION	Total	0	0	0	54,953	0	0	0	54,953

RESPONSIBLE AGENCY: **FDOT**

Item Segment TOTAL ALL Years ALL Phases: **\$56,956**

Item Number: **428358**

Item TOTAL ALL Years ALL Phases ALL Segments: **\$574,549**

TPO Project No: **DT4283585**
LRTP Ref: 6-18
County: MIAMI-DADE
Roadway ID: 87270000
Lanes Exist: 3
Lanes Improved: 3
Lanes Added:
Project Length: 2.235
District: 6

Project Description: **SR 9A/I-95 NB**

**FROM BISCAVNE RIVER
CANAL**

TO SR 860/MIAMI GARDEN DR

Type of Work: **WIDEN/RESURFACE EXIST LANES**

SIS or Non-SIS: **Yes**

Extra Description:

		Proposed Funding (in \$000s)							
PHASE :	Funding Source	<2019	2018 - 2019	2019 - 2020	2020 - 2021	2021 - 2022	2022 - 2023	>2023	All Years
	DIH	76	0	0	0	0	0	0	76
	DS	976	0	0	0	0	0	0	976
PRELIMINARY ENGINEERING	Total	1,052	0	0	0	0	0	0	1,052

MIAMI-DADE TRANSPORTATION PLANNING ORGANIZATION
TRANSPORTATION IMPROVEMENT PROGRAM
PRIMARY STATE HIGHWAYS AND INTERMODAL



HIGHWAYS

TPO Project No: DT4283585		Project Description: SR 9A/I-95 NB		FROM BISCAYNE RIVER CANAL		TO SR 860/MIAMI GARDEN DR						
LRTP Ref: 6-18												
County: MIAMI-DADE												
Roadway ID: 87270000												
Lanes Exist: 3		Type of Work: WIDEN/RESURFACE EXIST LANES		SIS or Non-SIS: Yes								
Lanes Improved: 3												
Lanes Added:												
Project Length: 2.235		Extra Description:										
District: 6												
		PHASE :		Proposed Funding (in \$000s)								
				Funding Source	<2019	2018 - 2019	2019 - 2020	2020 - 2021	2021 - 2022	2022 - 2023	>2023	All Years
				ACNP	0	0	0	1,402	0	0	0	1,402
RAILROAD & UTILITIES		Total		0	0	0	1,402	0	0	0	1,402	
				ACNP	0	0	0	39,924	0	0	0	39,924
CONSTRUCTION		Total		0	0	0	39,924	0	0	0	39,924	
RESPONSIBLE AGENCY: FDOT												
		Item Segment TOTAL ALL Years ALL Phases: \$42,378										
		Item Number: 428358		Item TOTAL ALL Years ALL Phases ALL Segments: \$574,549								

TPO Project No: DT4283588	Project Description:	SR 826 CONNECTOR	AT GOLDEN GLADES INTERCHG AND VARIOUS RAMPS								
LRTP Ref: 6-18											
County: MIAMI-DADE											
Roadway ID: 87170354											
Lanes Exist: 1	Type of Work:	ADD LANES & RECONSTRUCT	SIS or Non-SIS: Yes								
Lanes Improved: 1											
Lanes Added:	Extra Description:										
Project Length: 1.485											
District: 6											
PHASE :			Proposed Funding (in \$000s)								
			Funding Source	<2019	2018 - 2019	2019 - 2020	2020 - 2021	2021 - 2022	2022 - 2023	>2023	All Years
			DDR	1,729	0	0	0	0	0	0	1,729
			DIH	36	0	0	0	0	0	0	36
			DIS	2,021	0	0	0	0	0	0	2,021
			DS	7	0	0	0	0	0	0	7
			PRELIMINARY ENGINEERING	Total	3,793	0	0	0	0	0	0

MIAMI-DADE TRANSPORTATION PLANNING ORGANIZATION
TRANSPORTATION IMPROVEMENT PROGRAM
PRIMARY STATE HIGHWAYS AND INTERMODAL



HIGHWAYS

TPO Project No: **DT4283588**
LRTP Ref: 6-18
County: MIAMI-DADE
Roadway ID: 87170354
Lanes Exist: 1
Lanes Improved: 1
Lanes Added:
Project Length: 1.485
District: 6

Project
Description:

SR 826 CONNECTOR

**AT GOLDEN GLADES
INTERCHG AND VARIOUS
RAMPS**

Type of Work:

ADD LANES & RECONSTRUCT

SIS or Non-SIS: **Yes**

Extra
Description:

		Proposed Funding (in \$000s)							
PHASE :	Funding Source	<2019	2018 - 2019	2019 - 2020	2020 - 2021	2021 - 2022	2022 - 2023	>2023	All Years
	DDR	0	453	850	108	0	0	0	1,411
	DIH	0	10	15	6	0	0	0	31
	DSBD	0	1,718	0	0	0	0	0	1,718
RIGHT OF WAY	Total	0	2,181	865	114	0	0	0	3,160
	ACNP	0	0	0	40,836	0	0	0	40,836
	DDR	0	0	0	1,673	0	0	0	1,673
	DIH	0	0	0	162	0	0	0	162
	DS	0	0	0	0	2,536	1,712	0	4,248
	DSBD	0	0	0	4,173	0	0	0	4,173
	SU	0	0	0	8,737	2,244	0	0	10,981
CONSTRUCTION	Total	0	0	0	55,581	4,780	1,712	0	62,073
	SU	0	0	0	0	0	700	0	700
ALTERNATIVE CONTRACTING INCENTIVES	Total	0	0	0	0	0	700	0	700

RESPONSIBLE AGENCY: **FDOT**

Item Segment **TOTAL ALL Years ALL Phases:** **\$69,726**

Item Number: **428358**

Item **TOTAL ALL Years ALL Phases ALL Segments:** **\$574,549**

MIAMI-DADE TRANSPORTATION PLANNING ORGANIZATION
TRANSPORTATION IMPROVEMENT PROGRAM
PRIMARY STATE HIGHWAYS AND INTERMODAL



HIGHWAYS

TPO Project No: **DT4290221**
LRTP Ref: 5-5
County: MIAMI-DADE
Roadway ID: 87066000
Lanes Exist: 4
Lanes Improved:
Lanes Added:
Project Length: 0.740
District: 6

Project Description:

SR 922/NW 125 ST

FROM NW 6 AVE

TO NE MIAMI COURT

Type of Work:

INTERSECTION IMPROVEMENT

SIS or Non-SIS: **No**

Extra Description:

		Proposed Funding (in \$000s)							
PHASE :	Funding Source	<2019	2018 - 2019	2019 - 2020	2020 - 2021	2021 - 2022	2022 - 2023	>2023	All Years
PRELIMINARY ENGINEERING	DDR	50	0	0	0	0	0	0	50
	DIH	359	0	0	0	0	0	0	359
	DS	365	0	0	0	0	0	0	365
	Total	774	0	0	0	0	0	0	774
RIGHT OF WAY	DDR	1,684	0	0	0	0	0	0	1,684
	DIH	357	0	0	0	0	0	0	357
	DS	877	0	0	0	0	0	0	877
	Total	2,918	0	0	0	0	0	0	2,918
CONSTRUCTION	ACSA	146	0	0	0	0	0	0	146
	BRRP	4	0	0	0	0	0	0	4
	DS	3	0	0	0	0	0	0	3
	DS	39	0	0	0	0	0	0	39
	HSP	2,319	181	0	0	0	0	0	2,500
	SA	158	53	0	0	0	0	0	211
	Total	2,669	234	0	0	0	0	0	2,903
ALTERNATIVE CONTRACTING INCENTIVES	DS	0	135	0	0	0	0	0	135
	Total	0	135	0	0	0	0	0	135

RESPONSIBLE AGENCY: FDOT

Item Segment TOTAL ALL Years ALL Phases: **\$6,730**

Item Number: 429022

Item TOTAL ALL Years ALL Phases ALL Segments: **\$8,003**

MIAMI-DADE TRANSPORTATION PLANNING ORGANIZATION
TRANSPORTATION IMPROVEMENT PROGRAM
PRIMARY STATE HIGHWAYS AND INTERMODAL



HIGHWAYS

TPO Project No: **DT4290222**
LRTP Ref: 5-5
County: MIAMI-DADE
Roadway ID: 87066000
Lanes Exist: 4
Lanes Improved: 4
Lanes Added:
Project Length: 0.086
District: 6

Project Description:

SR 922/NW 125 ST

FROM NW 6 COURT

TO NW 6 AVE

Type of Work:

INTERSECTION IMPROVEMENT

SIS or Non-SIS: **No**

Extra Description:

		Proposed Funding (in \$000s)							
PHASE :	Funding Source	<2019	2018 - 2019	2019 - 2020	2020 - 2021	2021 - 2022	2022 - 2023	>2023	All Years
PRELIMINARY ENGINEERING	DIH	92	0	0	0	0	0	0	92
	DS	14	0	0	0	0	0	0	14
	Total	106	0	0	0	0	0	0	106
	ACSA	66	0	0	0	0	0	0	66
CONSTRUCTION	DIH	77	0	0	0	0	0	0	77
	DS	0	0	0	0	0	0	0	0
	DS	16	0	0	0	0	0	0	16
	HSP	830	82	0	0	0	0	0	912
	SA	0	31	0	0	0	0	0	31
	Total	989	113	0	0	0	0	0	1,102
	DS	0	65	0	0	0	0	0	65
ALTERNATIVE CONTRACTING INCENTIVES	Total	0	65	0	0	0	0	0	65

RESPONSIBLE AGENCY: **FDOT**

Item Segment **TOTAL ALL Years ALL Phases:** **\$1,273**

Item Number: **429022**

Item **TOTAL ALL Years ALL Phases ALL Segments:** **\$8,003**

MIAMI-DADE TRANSPORTATION PLANNING ORGANIZATION
TRANSPORTATION IMPROVEMENT PROGRAM
PRIMARY STATE HIGHWAYS AND INTERMODAL



HIGHWAYS

TPO Project No: **DT4290471** Project Description: **SR 93/I-75** FROM NW 178 ST TO NW 202 ST

LRTP Ref: 5-5
County: MIAMI-DADE
Roadway ID: 87075000
Lanes Exist: 8
Lanes Improved:
Lanes Added:
Project Length: 1.463
District: 6

Type of Work: **LANDSCAPING**

SIS or Non-SIS: **Yes**

Extra Description:

PHASE :

		Proposed Funding (in \$000s)							
	Funding Source	<2019	2018 - 2019	2019 - 2020	2020 - 2021	2021 - 2022	2022 - 2023	>2023	All Years
PRELIMINARY ENGINEERING	DDR	0	250	0	0	0	0	0	250
	DIH	2	15	0	0	0	0	0	17
	DS	9	0	0	0	0	0	0	9
	Total	11	265	0	0	0	0	0	276
CONSTRUCTION	DDR	0	0	0	1,319	0	0	0	1,319
	DIH	0	0	0	29	0	0	0	29
	DS	0	0	0	191	0	0	0	191
	Total	0	0	0	1,539	0	0	0	1,539

RESPONSIBLE AGENCY: **FDOT**

Item Segment TOTAL ALL Years ALL Phases: **\$1,815**

Item Number: **429047**

Item TOTAL ALL Years ALL Phases ALL Segments: **\$3,821**

TPO Project No: **DT4290472** Project Description: **SR 93/I-75** FROM NW 162 ST TO NW 178 ST

LRTP Ref: 5-5
County: MIAMI-DADE
Roadway ID: 87075000
Lanes Exist: 8
Lanes Improved:
Lanes Added:
Project Length: 0.979
District: 6

Type of Work: **LANDSCAPING**

SIS or Non-SIS: **Yes**

Extra Description:

PHASE :

		Proposed Funding (in \$000s)							
	Funding Source	<2019	2018 - 2019	2019 - 2020	2020 - 2021	2021 - 2022	2022 - 2023	>2023	All Years
	DIH	0	15	0	0	0	0	0	15
	DS	0	125	0	0	0	0	0	125

MIAMI-DADE TRANSPORTATION PLANNING ORGANIZATION
TRANSPORTATION IMPROVEMENT PROGRAM
PRIMARY STATE HIGHWAYS AND INTERMODAL



HIGHWAYS

TPO Project No: **DT4290472** Project Description: **SR 93/I-75** FROM NW 162 ST TO NW 178 ST

LRTP Ref: 5-5
County: MIAMI-DADE
Roadway ID: 87075000
Lanes Exist: 8
Lanes Improved:
Lanes Added:
Project Length: 0.979
District: 6

Type of Work: **LANDSCAPING** SIS or Non-SIS: **Yes**

Extra Description:

		Proposed Funding (in \$000s)							
PHASE :	Funding Source	<2019	2018 - 2019	2019 - 2020	2020 - 2021	2021 - 2022	2022 - 2023	>2023	All Years
PRELIMINARY ENGINEERING	Total	0	140	0	0	0	0	0	140
	DDR	0	0	0	740	0	0	0	740
	DIH	0	0	0	16	0	0	0	16
	DS	0	0	0	180	0	0	0	180
CONSTRUCTION	Total	0	0	0	936	0	0	0	936

RESPONSIBLE AGENCY: **FDOT**

Item Segment TOTAL ALL Years ALL Phases: **\$1,076**

Item Number: **429047** Item TOTAL ALL Years ALL Phases ALL Segments: **\$3,821**

TPO Project No: **DT4290473** Project Description: **SR 93/I-75** FROM NW 148 ST TO NW 162 ST

LRTP Ref: 5-5
County: MIAMI-DADE
Roadway ID: 87075000
Lanes Exist: 8
Lanes Improved:
Lanes Added:
Project Length: 0.923
District: 6

Type of Work: **LANDSCAPING** SIS or Non-SIS: **Yes**

Extra Description:

		Proposed Funding (in \$000s)							
PHASE :	Funding Source	<2019	2018 - 2019	2019 - 2020	2020 - 2021	2021 - 2022	2022 - 2023	>2023	All Years
PRELIMINARY ENGINEERING		148	0	0	0	0	0	0	148
	Total	148	0	0	0	0	0	0	148

MIAMI-DADE TRANSPORTATION PLANNING ORGANIZATION
TRANSPORTATION IMPROVEMENT PROGRAM
PRIMARY STATE HIGHWAYS AND INTERMODAL



HIGHWAYS

TPO Project No: **DT4290473** Project Description: **SR 93/I-75** **FROM NW 148 ST** **TO NW 162 ST**

LRTP Ref: 5-5
County: MIAMI-DADE
Roadway ID: 87075000
Lanes Exist: 8
Lanes Improved:
Lanes Added:
Project Length: 0.923
District: 6

Description:

Type of Work: **LANDSCAPING**

SIS or Non-SIS: **Yes**

Extra Description:

PHASE :

Proposed Funding (in \$000s)								
Funding Source	<2019	2018 - 2019	2019 - 2020	2020 - 2021	2021 - 2022	2022 - 2023	>2023	All Years
	729	0	0	0	0	0	0	729
CONSTRUCTION Total	729	0	0	0	0	0	0	729

RESPONSIBLE AGENCY: **FDOT**

Item Segment **TOTAL ALL Years ALL Phases:** **\$877**

Item Number: **429047** Item **TOTAL ALL Years ALL Phases ALL Segments:** **\$3,821**

TPO Project No: **DT4290474** Project Description: **SR 860/MIAMI GARDENS DR** **FROM E OF NW 97 AVE** **TO SR93/I-75 & PARK & RIDE LOT**

LRTP Ref: 5-5
County: MIAMI-DADE
Roadway ID:
Lanes Exist:
Lanes Improved:
Lanes Added:
Project Length: 0.001
District: 6

Description:

Type of Work: **LANDSCAPING**

SIS or Non-SIS: **No**

Extra Description:

PHASE :

Proposed Funding (in \$000s)								
Funding Source	<2019	2018 - 2019	2019 - 2020	2020 - 2021	2021 - 2022	2022 - 2023	>2023	All Years
DIH	5	0	0	0	0	0	0	5
DS	48	0	0	0	0	0	0	48
PRELIMINARY ENGINEERING Total	53	0	0	0	0	0	0	53

RESPONSIBLE AGENCY: **FDOT**

Item Segment **TOTAL ALL Years ALL Phases:** **\$53**

Item Number: **429047** Item **TOTAL ALL Years ALL Phases ALL Segments:** **\$3,821**

MIAMI-DADE TRANSPORTATION PLANNING ORGANIZATION
TRANSPORTATION IMPROVEMENT PROGRAM
PRIMARY STATE HIGHWAYS AND INTERMODAL



HIGHWAYS

TPO Project No: **DT4291851** Project Description: **SR 9/NW 27 AVE** FROM S OF SR 934/NW 79 ST TO N OF SR 932/NW 103 ST
LRTP Ref: 5-5
County: MIAMI-DADE
Roadway ID:
Lanes Exist:
Lanes Improved:
Lanes Added:
Project Length: 1.621
District: 6

Type of Work: **RESURFACING** SIS or Non-SIS: **No**

Extra Description:

		Proposed Funding (in \$000s)							
PHASE :	Funding Source	<2019	2018 - 2019	2019 - 2020	2020 - 2021	2021 - 2022	2022 - 2023	>2023	All Years
		59	0	0	0	0	0	0	59
		552	0	0	0	0	0	0	552
		111	0	0	0	0	0	0	111
PRELIMINARY ENGINEERING	Total	722	0	0	0	0	0	0	722
		14	0	0	0	0	0	0	14
RIGHT OF WAY	Total	14	0	0	0	0	0	0	14
		8	0	0	0	0	0	0	8
		1	0	0	0	0	0	0	1
RAILROAD & UTILITIES	Total	9	0	0	0	0	0	0	9
		70	0	0	0	0	0	0	70
		4,370	0	0	0	0	0	0	4,370
		150	0	0	0	0	0	0	150
CONSTRUCTION	Total	4,590	0	0	0	0	0	0	4,590
		110	0	0	0	0	0	0	110
ALTERNATIVE CONTRACTING INCENTIVES	Total	110	0	0	0	0	0	0	110

RESPONSIBLE AGENCY: FDOT

Item Segment TOTAL ALL Years ALL Phases: **\$5,445**

Item Number: 429185

Item TOTAL ALL Years ALL Phases ALL Segments: **\$10,856**

MIAMI-DADE TRANSPORTATION PLANNING ORGANIZATION
TRANSPORTATION IMPROVEMENT PROGRAM
PRIMARY STATE HIGHWAYS AND INTERMODAL



HIGHWAYS

TPO Project No: **DT4291852** Project Description: **SR 9/NW 27 AVE** **FROM NW 39 ST** **TO S OF NW 79 ST**

LRTP Ref: 5-5
County: MIAMI-DADE
Roadway ID: 87240000
Lanes Exist: 4
Lanes Improved: 4
Lanes Added:
Project Length: 2.283
District: 6

Description:

Type of Work: **RESURFACING**

SIS or Non-SIS: **No**

Extra Description:

		Proposed Funding (in \$000s)							
PHASE :	Funding Source	<2019	2018 - 2019	2019 - 2020	2020 - 2021	2021 - 2022	2022 - 2023	>2023	All Years
	DDR	0	0	380	0	0	0	0	380
	DIH	0	0	57	0	0	0	0	57
PRELIMINARY ENGINEERING	Total	0	0	437	0	0	0	0	437
	DIH	0	0	0	0	30	0	0	30
	DS	0	0	0	0	379	0	0	379
	SA	0	0	0	0	1,985	0	0	1,985
CONSTRUCTION	Total	0	0	0	0	2,394	0	0	2,394

RESPONSIBLE AGENCY: **FDOT**

Item Segment TOTAL ALL Years ALL Phases: **\$2,831**

Item Number: **429185**

Item TOTAL ALL Years ALL Phases ALL Segments: **\$10,856**

TPO Project No: **DT4291853** Project Description: **SR 9/NW 27 AVE** **FROM S OF SR 934/NW 79 ST** **TO N OF SR 932/NW 103 ST**

LRTP Ref: 5-5
County: MIAMI-DADE
Roadway ID: 87240000
Lanes Exist: 2
Lanes Improved: 2
Lanes Added:
Project Length: 1.621
District: 6

Description:

Type of Work: **DRAINAGE IMPROVEMENTS**

SIS or Non-SIS: **No**

Extra Description:

		Proposed Funding (in \$000s)							
PHASE :	Funding Source	<2019	2018 - 2019	2019 - 2020	2020 - 2021	2021 - 2022	2022 - 2023	>2023	All Years
	DIH	30	0	0	0	0	0	0	30
	DS	578	0	0	0	0	0	0	578
PRELIMINARY ENGINEERING	Total	608	0	0	0	0	0	0	608

MIAMI-DADE TRANSPORTATION PLANNING ORGANIZATION
TRANSPORTATION IMPROVEMENT PROGRAM
PRIMARY STATE HIGHWAYS AND INTERMODAL



HIGHWAYS

TPO Project No: **DT4291853** Project Description: **SR 9/NW 27 AVE** **FROM S OF SR 934/NW 79 ST** **TO N OF SR 932/NW 103 ST**

LRTP Ref: 5-5

County: MIAMI-DADE

Roadway ID: 87240000

Lanes Exist: 2

Lanes Improved: 2

Lanes Added:

Project Length: 1.621

District: 6

Type of Work: **DRAINAGE IMPROVEMENTS**

SIS or Non-SIS: **No**

Extra Description:

		Proposed Funding (in \$000s)							
PHASE :	Funding Source	<2019	2018 - 2019	2019 - 2020	2020 - 2021	2021 - 2022	2022 - 2023	>2023	All Years
	DDR	0	0	0	1,940	0	0	0	1,940
	DIH	0	0	0	32	0	0	0	32
CONSTRUCTION	Total	0	0	0	1,972	0	0	0	1,972

RESPONSIBLE AGENCY: **FDOT**

Item Segment TOTAL ALL Years ALL Phases: **\$2,580**

Item Number: **429185**

Item TOTAL ALL Years ALL Phases ALL Segments: **\$10,856**

TPO Project No: **DT4291861** Project Description: **SR 817/NW 27 AVE** **FROM SOUTH OF NW 187 ST** **TO NORTH OF NW 202 TERR**

LRTP Ref: 5-5

County: MIAMI-DADE

Roadway ID:

Lanes Exist:

Lanes Improved:

Lanes Added:

Project Length: 1.030

District: 6

Type of Work: **RESURFACING**

SIS or Non-SIS: **No**

Extra Description:

		Proposed Funding (in \$000s)							
PHASE :	Funding Source	<2019	2018 - 2019	2019 - 2020	2020 - 2021	2021 - 2022	2022 - 2023	>2023	All Years
		47	0	0	0	0	0	0	47
		256	0	0	0	0	0	0	256
PRELIMINARY ENGINEERING	Total	303	0	0	0	0	0	0	303
		3	0	0	0	0	0	0	3
RIGHT OF WAY	Total	3	0	0	0	0	0	0	3
		90	0	0	0	0	0	0	90

MIAMI-DADE TRANSPORTATION PLANNING ORGANIZATION
TRANSPORTATION IMPROVEMENT PROGRAM
PRIMARY STATE HIGHWAYS AND INTERMODAL



HIGHWAYS

TPO Project No: **DT4291861** Project Description: **SR 817/NW 27 AVE** **FROM SOUTH OF NW 187 ST** **TO NORTH OF NW 202 TERR**

LRTP Ref: 5-5

County: MIAMI-DADE

Roadway ID:

Lanes Exist:

Lanes Improved:

Lanes Added:

Project Length: 1.030

District: 6

Project Description:

Type of Work:

RESURFACING

SIS or Non-SIS: **No**

Extra Description:

PHASE :

CONSTRUCTION

Funding Source	Proposed Funding (in \$000s)							
	<2019	2018 - 2019	2019 - 2020	2020 - 2021	2021 - 2022	2022 - 2023	>2023	All Years
	1,418	0	0	0	0	0	0	1,418
Total	1,508	0	0	0	0	0	0	1,508

RESPONSIBLE AGENCY: **FDOT**

Item Segment **TOTAL ALL Years ALL Phases:** **\$1,814**

Item Number: **429186**

Item **TOTAL ALL Years ALL Phases ALL Segments:** **\$5,859**

TPO Project No: **DT4291862**

LRTP Ref: 5-5

County: MIAMI-DADE

Roadway ID:

Lanes Exist:

Lanes Improved:

Lanes Added:

Project Length: 0.001

District: 6

Project Description:

SR 817/NW 27 AVE

AT MIAMI GARDENS DR

Type of Work:

INTERSECTION IMPROVEMENT

SIS or Non-SIS: **No**

Extra Description:

PHASE :

PRELIMINARY ENGINEERING

Funding Source	Proposed Funding (in \$000s)							
	<2019	2018 - 2019	2019 - 2020	2020 - 2021	2021 - 2022	2022 - 2023	>2023	All Years
	77	0	0	0	0	0	0	77
Total	77	0	0	0	0	0	0	77
	13	0	0	0	0	0	0	13
	229	0	0	0	0	0	0	229
	8	0	0	0	0	0	0	8

MIAMI-DADE TRANSPORTATION PLANNING ORGANIZATION
TRANSPORTATION IMPROVEMENT PROGRAM
PRIMARY STATE HIGHWAYS AND INTERMODAL



HIGHWAYS

TPO Project No: **DT4291862**
LRTP Ref: 5-5
County: MIAMI-DADE
Roadway ID:
Lanes Exist:
Lanes Improved:
Lanes Added:
Project Length: 0.001
District: 6

Project Description: **SR 817/NW 27 AVE** **AT MIAMI GARDENS DR**

Type of Work: **INTERSECTION IMPROVEMENT** SIS or Non-SIS: **No**

Extra Description:

		Proposed Funding (in \$000s)							
PHASE :	Funding Source	<2019	2018 - 2019	2019 - 2020	2020 - 2021	2021 - 2022	2022 - 2023	>2023	All Years
CONSTRUCTION	Total	250	0	0	0	0	0	0	250

RESPONSIBLE AGENCY: **FDOT**

Item Segment TOTAL ALL Years ALL Phases: **\$327**

Item Number: 429186 Item TOTAL ALL Years ALL Phases ALL Segments: **\$5,859**

TPO Project No: **DT4291863**
LRTP Ref: 5-5
County: MIAMI-DADE
Roadway ID: 87019000
Lanes Exist: 6
Lanes Improved: 6
Lanes Added:
Project Length: 0.859
District: 6

Project Description: **SR 817/NW 27 AVE** **FROM SOUTH OF NW 203 ST TO NW 215 ST/COUNTY LINE**

Type of Work: **RESURFACING** SIS or Non-SIS: **No**

Extra Description:

		Proposed Funding (in \$000s)							
PHASE :	Funding Source	<2019	2018 - 2019	2019 - 2020	2020 - 2021	2021 - 2022	2022 - 2023	>2023	All Years
PRELIMINARY ENGINEERING	DDR	374	0	0	0	0	0	0	374
	DIH	59	0	0	0	0	0	0	59
	DS	51	0	0	0	0	0	0	51
	Total	484	0	0	0	0	0	0	484
	CONSTRUCTION	0	0	2,325	0	0	0	0	2,325
CONSTRUCTION	DIH	0	0	108	0	0	0	0	108
	Total	0	0	2,433	0	0	0	0	2,433

RESPONSIBLE AGENCY: **FDOT**

Item Segment TOTAL ALL Years ALL Phases: **\$2,917**

Item Number: 429186 Item TOTAL ALL Years ALL Phases ALL Segments: **\$5,859**

MIAMI-DADE TRANSPORTATION PLANNING ORGANIZATION
TRANSPORTATION IMPROVEMENT PROGRAM
PRIMARY STATE HIGHWAYS AND INTERMODAL



HIGHWAYS

TPO Project No: **DT4291864**
LRTP Ref: 5-5
County: MIAMI-DADE
Roadway ID:
Lanes Exist:
Lanes Improved:
Lanes Added:
Project Length: 0.859
District: 6

Project Description: **SR 817/NW 27 AVE**

Type of Work: **INTERSECTION IMPROVEMENT**

SIS or Non-SIS: **No**

Extra Description:

PHASE :	Funding Source	Proposed Funding (in \$000s)							
		<2019	2018 - 2019	2019 - 2020	2020 - 2021	2021 - 2022	2022 - 2023	>2023	All Years
PRELIMINARY ENGINEERING	DIH	10	0	0	0	0	0	0	10
	DS	132	0	0	0	0	0	0	132
	Total	142	0	0	0	0	0	0	142
RIGHT OF WAY	DIH	0	10	0	0	0	0	0	10
	DS	0	54	0	0	0	0	0	54
	Total	0	64	0	0	0	0	0	64
CONSTRUCTION	DIH	0	0	0	0	11	0	0	11
	DS	0	0	0	0	39	0	0	39
	HSP	0	0	0	0	545	0	0	545
	Total	0	0	0	0	595	0	0	595

RESPONSIBLE AGENCY: **FDOT**

Item Segment TOTAL ALL Years ALL Phases: **\$801**

Item Number: **429186**

Item TOTAL ALL Years ALL Phases ALL Segments: **\$5,859**

MIAMI-DADE TRANSPORTATION PLANNING ORGANIZATION
TRANSPORTATION IMPROVEMENT PROGRAM
PRIMARY STATE HIGHWAYS AND INTERMODAL



HIGHWAYS

TPO Project No: **DT4291931**
LRTP Ref: 5-5
County: MIAMI-DADE
Roadway ID: 87037000
Lanes Exist: 4
Lanes Improved: 4
Lanes Added:
Project Length: 1.281
District: 6

Project
Description:

SR 907/ALTON RD

FROM MICHIGAN AVE

**TO S OF ED SULLIVAN DR/43
ST**

Type of Work:

FLEXIBLE PAVEMENT RECONSTRUCT.

SIS or Non-SIS: **No**

Extra
Description:

PHASE :	Funding Source	Proposed Funding (in \$000s)							
		<2019	2018 - 2019	2019 - 2020	2020 - 2021	2021 - 2022	2022 - 2023	>2023	All Years
	DIH	206	0	0	0	0	0	0	206
	DS	883	0	0	0	0	0	0	883
	DS	43	0	0	0	0	0	0	43
	LF	291	0	0	0	0	0	0	291
	SA	110	0	0	0	0	0	0	110
	SU	225	0	0	0	0	0	0	225
PRELIMINARY ENGINEERING	Total	1,758	0	0	0	0	0	0	1,758
	DIH	5	0	0	0	0	0	0	5
	DS	0	0	0	0	0	0	0	0
RIGHT OF WAY	Total	5	0	0	0	0	0	0	5
	LF	0	0	0	3,000	0	0	0	3,000
RAILROAD & UTILITIES	Total	0	0	0	3,000	0	0	0	3,000
	DS	0	0	0	25	0	0	0	25
ENVIRONMENTAL	Total	0	0	0	25	0	0	0	25
	DDR	0	0	0	7,182	0	0	0	7,182
	DIH	0	0	0	32	0	0	0	32
	DS	0	0	0	7,417	0	0	0	7,417
	LF	0	0	0	120	0	0	0	120
	SA	0	0	0	8,495	0	0	0	8,495
CONSTRUCTION	Total	0	0	0	23,246	0	0	0	23,246

MIAMI-DADE TRANSPORTATION PLANNING ORGANIZATION
TRANSPORTATION IMPROVEMENT PROGRAM
PRIMARY STATE HIGHWAYS AND INTERMODAL



HIGHWAYS

TPO Project No: DT4291931		Project Description: SR 907/ALTON RD		FROM MICHIGAN AVE		TO S OF ED SULLIVAN DR/43 ST				
LRTP Ref: 5-5										
County: MIAMI-DADE										
Roadway ID: 87037000										
Lanes Exist: 4		Type of Work: FLEXIBLE PAVEMENT RECONSTRUCT.		SIS or Non-SIS: No						
Lanes Improved: 4										
Lanes Added:		Extra Description:								
Project Length: 1.281										
District: 6										

TPO Project No:	DT4291932	Project Description:	SR 907/ALTON RD	AT MICHIGAN AVE					
LRTP Ref:	5-5								
County:	MIAMI-DADE								
Roadway ID:	87037000								
Lanes Exist:	4	Type of Work:	INTERSECTION IMPROVEMENT	SIS or Non-SIS: No					
Lanes Improved:	4								
Lanes Added:		Extra Description:							
Project Length:	0.150								
District:	6								
			Proposed Funding (in \$000s)						
PHASE :	Funding Source	<2019	2018 - 2019	2019 - 2020	2020 - 2021	2021 - 2022	2022 - 2023	>2023	All Years
	DIH	89	0	0	0	0	0	0	89
	DS	314	0	0	0	0	0	0	314
PRELIMINARY ENGINEERING	Total	403	0	0	0	0	0	0	403
	DIH	1	0	0	0	0	0	0	1
RIGHT OF WAY	Total	1	0	0	0	0	0	0	1
	LF	3	0	0	0	0	0	0	3
RAILROAD & UTILITIES	Total	3	0	0	0	0	0	0	3

MIAMI-DADE TRANSPORTATION PLANNING ORGANIZATION
TRANSPORTATION IMPROVEMENT PROGRAM
PRIMARY STATE HIGHWAYS AND INTERMODAL



HIGHWAYS

TPO Project No: **DT4291932**
LRTP Ref: 5-5
County: MIAMI-DADE
Roadway ID: 87037000
Lanes Exist: 4
Lanes Improved: 4
Lanes Added:
Project Length: 0.150
District: 6

Project Description: **SR 907/ALTON RD AT MICHIGAN AVE**

Type of Work: **INTERSECTION IMPROVEMENT** SIS or Non-SIS: **No**

Extra Description:

		Proposed Funding (in \$000s)							
PHASE :	Funding Source	<2019	2018 - 2019	2019 - 2020	2020 - 2021	2021 - 2022	2022 - 2023	>2023	All Years
	DDR	140	0	0	0	0	0	0	140
	DIH	56	0	0	0	0	0	0	56
	DS	1,662	0	0	0	0	0	0	1,662
CONSTRUCTION	Total	1,858	0	0	0	0	0	0	1,858
	DS	0	60	0	0	0	0	0	60
ALTERNATIVE CONTRACTING INCENTIVES	Total	0	60	0	0	0	0	0	60

RESPONSIBLE AGENCY: **FDOT**

Item Segment **TOTAL ALL Years ALL Phases:** **\$2,325**

Item Number: **429193** Item **TOTAL ALL Years ALL Phases ALL Segments:** **\$32,700**

TPO Project No: **DT4291933**
LRTP Ref: 5-5
County: MIAMI-DADE
Roadway ID: 87037000
Lanes Exist: 2
Lanes Improved:
Lanes Added:
Project Length: 1.774
District: 6

Project Description: **SR 907/ALTON RD FROM N OF WEST 48 ST TO E OF ALLISON RD**

Type of Work: **LANDSCAPING** SIS or Non-SIS: **No**

Extra Description:

		Proposed Funding (in \$000s)							
PHASE :	Funding Source	<2019	2018 - 2019	2019 - 2020	2020 - 2021	2021 - 2022	2022 - 2023	>2023	All Years
	DIH	0	0	0	20	0	0	0	20
	DS	0	0	0	200	0	0	0	200
PRELIMINARY ENGINEERING	Total	0	0	0	220	0	0	0	220
	DIH	0	0	0	0	0	17	0	17

MIAMI-DADE TRANSPORTATION PLANNING ORGANIZATION
TRANSPORTATION IMPROVEMENT PROGRAM
PRIMARY STATE HIGHWAYS AND INTERMODAL



HIGHWAYS

TPO Project No:	DT4291933	Project Description:	SR 907/ALTON RD	FROM N OF WEST 48 ST	TO E OF ALLISON RD				
LRTP Ref:	5-5								
County:	MIAMI-DADE								
Roadway ID:	87037000								
Lanes Exist:	2	Type of Work:	LANDSCAPING	SIS or Non-SIS:	No				
Lanes Improved:									
Lanes Added:		Extra Description:							
Project Length:	1.774								
District:	6								
			Proposed Funding (in \$000s)						
PHASE :	Funding Source	<2019	2018 - 2019	2019 - 2020	2020 - 2021	2021 - 2022	2022 - 2023	>2023	All Years
	DS	0	0	0	0	0	232	0	232
CONSTRUCTION	Total	0	0	0	0	0	249	0	249
RESPONSIBLE AGENCY: FDOT			Item Segment TOTAL ALL Years ALL Phases:			\$469			
Item Number: 429193			Item TOTAL ALL Years ALL Phases ALL Segments:			\$32,700			

TPO Project No: DT4291934	Project Description:	SR 907/ALTON RD	FROM S OF 43 ST	TO N OF WEST 48 ST						
LRTP Ref: 5-5										
County: MIAMI-DADE										
Roadway ID:										
Lanes Exist:	Type of Work:	LANDSCAPING	SIS or Non-SIS:	No						
Lanes Improved:										
Lanes Added:	Extra Description:									
Project Length: 0.811										
District: 6										
	PHASE :	Proposed Funding (in \$000s)								
		Funding Source	<2019	2018 - 2019	2019 - 2020	2020 - 2021	2021 - 2022	2022 - 2023	>2023	All Years
		DIH	0	0	0	20	0	0	0	20
		DS	0	0	0	200	0	0	0	200
	PRELIMINARY ENGINEERING	Total	0	0	0	220	0	0	0	220
		DIH	0	0	0	0	0	17	0	17
		DS	0	0	0	0	0	155	0	155
	CONSTRUCTION	Total	0	0	0	0	0	172	0	172

MIAMI-DADE TRANSPORTATION PLANNING ORGANIZATION
TRANSPORTATION IMPROVEMENT PROGRAM
PRIMARY STATE HIGHWAYS AND INTERMODAL



HIGHWAYS

RESPONSIBLE AGENCY: **FDOT**

Item Segment TOTAL ALL Years ALL Phases: **\$392**

Item Number: **429193** Item TOTAL ALL Years ALL Phases ALL Segments: **\$32,700**

TPO Project No: **DT4291935**
LRTP Ref: **5-5**
County: **MIAMI-DADE**
Roadway ID:
Lanes Exist:
Lanes Improved:
Lanes Added:
Project Length: **1.281**
District: **6**

Project Description: **SR 907/ALTON RD**

FROM MICHIGAN AVE TO S OF 43 ST

Type of Work: **LANDSCAPING**

SIS or Non-SIS: **No**

Extra Description:

		Proposed Funding (in \$000s)							
PHASE :	Funding Source	<2019	2018 - 2019	2019 - 2020	2020 - 2021	2021 - 2022	2022 - 2023	>2023	All Years
	DIH	0	0	0	20	0	0	0	20
	DS	0	0	0	200	0	0	0	200
PRELIMINARY ENGINEERING	Total	0	0	0	220	0	0	0	220
	DIH	0	0	0	0	0	17	0	17
	DS	0	0	0	0	0	143	0	143
CONSTRUCTION	Total	0	0	0	0	0	160	0	160

RESPONSIBLE AGENCY: **FDOT**

Item Segment TOTAL ALL Years ALL Phases: **\$380**

Item Number: **429193** Item TOTAL ALL Years ALL Phases ALL Segments: **\$32,700**

MIAMI-DADE TRANSPORTATION PLANNING ORGANIZATION
TRANSPORTATION IMPROVEMENT PROGRAM
PRIMARY STATE HIGHWAYS AND INTERMODAL



HIGHWAYS

TPO Project No: **DT4292851**
LRTP Ref: 5-5
County: DIST/ST-WIDE
Roadway ID:
Lanes Exist:
Lanes Improved:
Lanes Added:
Project Length:
District: 6

Project Description: **TRAFFIC ENGINEERING STUDIES & ENGINEERING REVIEWS CONSULTANT**

Type of Work: **PRELIMINARY ENGINEERING**

SIS or Non-SIS: **No**

Extra Description:

PHASE :

		Proposed Funding (in \$000s)							
PHASE :	Funding Source	<2019	2018 - 2019	2019 - 2020	2020 - 2021	2021 - 2022	2022 - 2023	>2023	All Years
		1,453	0	0	0	0	0	0	1,453
PRELIMINARY ENGINEERING	Total	1,453	0	0	0	0	0	0	1,453

RESPONSIBLE AGENCY: **FDOT**

Item Segment **TOTAL ALL Years ALL Phases:** **\$1,453**

Item Number: **429285** Item **TOTAL ALL Years ALL Phases ALL Segments:** **\$4,734**

TPO Project No: **DT4292852**
LRTP Ref: 5-5
County: DIST/ST-WIDE
Roadway ID:
Lanes Exist:
Lanes Improved:
Lanes Added:
Project Length:
District: 6

Project Description: **TRAFFIC ENGINEERING STUDIES & ENGINEERING REVIEWS CONSULTANT**

Type of Work: **PRELIMINARY ENGINEERING**

SIS or Non-SIS: **No**

Extra Description:

PHASE :

		Proposed Funding (in \$000s)							
PHASE :	Funding Source	<2019	2018 - 2019	2019 - 2020	2020 - 2021	2021 - 2022	2022 - 2023	>2023	All Years
	DIH	24	12	0	0	0	0	0	36
	DS	870	375	300	0	0	0	0	1,545
PRELIMINARY ENGINEERING	Total	894	387	300	0	0	0	0	1,581

RESPONSIBLE AGENCY: **FDOT**

Item Segment **TOTAL ALL Years ALL Phases:** **\$1,581**

Item Number: **429285** Item **TOTAL ALL Years ALL Phases ALL Segments:** **\$4,734**

MIAMI-DADE TRANSPORTATION PLANNING ORGANIZATION
TRANSPORTATION IMPROVEMENT PROGRAM
PRIMARY STATE HIGHWAYS AND INTERMODAL



HIGHWAYS

TPO Project No: **DT4292853**
LRTP Ref: 5-5
County: DIST/ST-WIDE
Roadway ID:
Lanes Exist:
Lanes Improved:
Lanes Added:
Project Length:
District: 6

Project Description: **TRAFFIC ENGINEERING STUDIES & ENGINEERING REVIEWS CONSULTANT**

Type of Work: **PRELIMINARY ENGINEERING**

SIS or Non-SIS: **No**

Extra Description:

PHASE :

		Proposed Funding (in \$000s)							
	Funding Source	<2019	2018 - 2019	2019 - 2020	2020 - 2021	2021 - 2022	2022 - 2023	>2023	All Years
	DS	0	0	400	400	400	300	0	1,500
PRELIMINARY ENGINEERING	Total	0	0	400	400	400	300	0	1,500

RESPONSIBLE AGENCY: **FDOT**

Item Segment TOTAL ALL Years ALL Phases: **\$1,500**

Item Number: **429285**

Item TOTAL ALL Years ALL Phases ALL Segments: **\$4,734**

TPO Project No: **DT4292854**
LRTP Ref: 5-5
County: DIST/ST-WIDE
Roadway ID:
Lanes Exist:
Lanes Improved:
Lanes Added:
Project Length:
District: 6

Project Description: **TRAFFIC ENGINEERING STUDIES & ENGINEERING REVIEWS CONSULTANT**

Type of Work: **TRAFFIC OPS IMPROVEMENT**

SIS or Non-SIS: **No**

Extra Description:

PHASE :

		Proposed Funding (in \$000s)							
	Funding Source	<2019	2018 - 2019	2019 - 2020	2020 - 2021	2021 - 2022	2022 - 2023	>2023	All Years
	DS	0	0	0	0	0	200	0	200
PRELIMINARY ENGINEERING	Total	0	0	0	0	0	200	0	200

RESPONSIBLE AGENCY: **FDOT**

Item Segment TOTAL ALL Years ALL Phases: **\$200**

Item Number: **429285**

Item TOTAL ALL Years ALL Phases ALL Segments: **\$4,734**

MIAMI-DADE TRANSPORTATION PLANNING ORGANIZATION
TRANSPORTATION IMPROVEMENT PROGRAM
PRIMARY STATE HIGHWAYS AND INTERMODAL



HIGHWAYS

TPO Project No: **DT4292861**
LRTP Ref: 5-5
County: DIST/ST-WIDE
Roadway ID:
Lanes Exist:
Lanes Improved:
Lanes Added:
Project Length:
District: 6

Project Description: **TRAFFIC ENGINEERING RDWAY DESIGN & STRUCTURAL ANALYSIS CONSULTANT**

Type of Work: **PRELIMINARY ENGINEERING**

SIS or Non-SIS: **No**

Extra Description:

PHASE :

		Proposed Funding (in \$000s)							
PHASE :	Funding Source	<2019	2018 - 2019	2019 - 2020	2020 - 2021	2021 - 2022	2022 - 2023	>2023	All Years
		564	0	0	0	0	0	0	564
PRELIMINARY ENGINEERING	Total	564	0	0	0	0	0	0	564

RESPONSIBLE AGENCY: **FDOT**

Item Segment **TOTAL ALL Years ALL Phases:** **\$564**

Item Number: **429286** Item **TOTAL ALL Years ALL Phases ALL Segments:** **\$5,812**

TPO Project No: **DT4292862**
LRTP Ref: 5-5
County: DIST/ST-WIDE
Roadway ID:
Lanes Exist:
Lanes Improved:
Lanes Added:
Project Length:
District: 6

Project Description: **TRAFFIC ENGINEERING SUPPORT SERVICES CONSULTANT**

Type of Work: **PRELIMINARY ENGINEERING**

SIS or Non-SIS: **No**

Extra Description:

PHASE :

		Proposed Funding (in \$000s)							
PHASE :	Funding Source	<2019	2018 - 2019	2019 - 2020	2020 - 2021	2021 - 2022	2022 - 2023	>2023	All Years
	DIH	151	2	0	0	0	0	0	153
	DS	1,000	0	0	0	0	0	0	1,000
PRELIMINARY ENGINEERING	Total	1,151	2	0	0	0	0	0	1,153

RESPONSIBLE AGENCY: **FDOT**

Item Segment **TOTAL ALL Years ALL Phases:** **\$1,153**

Item Number: **429286** Item **TOTAL ALL Years ALL Phases ALL Segments:** **\$5,812**

MIAMI-DADE TRANSPORTATION PLANNING ORGANIZATION
TRANSPORTATION IMPROVEMENT PROGRAM
PRIMARY STATE HIGHWAYS AND INTERMODAL



HIGHWAYS

TPO Project No: **DT4292863**
LRTP Ref: 5-5
County: DIST/ST-WIDE
Roadway ID:
Lanes Exist:
Lanes Improved:
Lanes Added:
Project Length:
District: 6

Project Description: **TRAFFIC ENGINEERING SUPPORT SERVICES CONSULTANT**

Type of Work: **PRELIMINARY ENGINEERING**

SIS or Non-SIS: **No**

Extra Description:

PHASE :

		Proposed Funding (in \$000s)							
	Funding Source	<2019	2018 - 2019	2019 - 2020	2020 - 2021	2021 - 2022	2022 - 2023	>2023	All Years
	DIH	90	5	0	0	0	0	0	95
	DS	1,300	200	0	0	0	0	0	1,500
PRELIMINARY ENGINEERING	Total	1,390	205	0	0	0	0	0	1,595

RESPONSIBLE AGENCY: **FDOT**

Item Segment TOTAL ALL Years ALL Phases: **\$1,595**

Item Number: 429286 Item TOTAL ALL Years ALL Phases ALL Segments: **\$5,812**

TPO Project No: **DT4292864**
LRTP Ref: 5-5
County: DIST/ST-WIDE
Roadway ID:
Lanes Exist:
Lanes Improved:
Lanes Added:
Project Length:
District: 6

Project Description: **TRAFFIC ENGINEERING SUPPORT SERVICES CONSULTANT**

Type of Work: **PRELIMINARY ENGINEERING**

SIS or Non-SIS: **No**

Extra Description:

PHASE :

		Proposed Funding (in \$000s)							
	Funding Source	<2019	2018 - 2019	2019 - 2020	2020 - 2021	2021 - 2022	2022 - 2023	>2023	All Years
	DS	0	400	500	500	100	0	0	1,500
PRELIMINARY ENGINEERING	Total	0	400	500	500	100	0	0	1,500

RESPONSIBLE AGENCY: **FDOT**

Item Segment TOTAL ALL Years ALL Phases: **\$1,500**

Item Number: 429286 Item TOTAL ALL Years ALL Phases ALL Segments: **\$5,812**

MIAMI-DADE TRANSPORTATION PLANNING ORGANIZATION
TRANSPORTATION IMPROVEMENT PROGRAM
PRIMARY STATE HIGHWAYS AND INTERMODAL



HIGHWAYS

TPO Project No: **DT4292866**
LRTP Ref: 5-5
County: DIST/ST-WIDE
Roadway ID:
Lanes Exist:
Lanes Improved:
Lanes Added:
Project Length:
District: 6

Project Description: **TRAFFIC ENGINEERING SUPPORT SERVICES CONSULTANT**

Type of Work: **TRAFFIC OPS IMPROVEMENT**

SIS or Non-SIS: **No**

Extra Description:

Description:		Proposed Funding (in \$000s)							
PHASE :	Funding Source	<2019	2018 - 2019	2019 - 2020	2020 - 2021	2021 - 2022	2022 - 2023	>2023	All Years
	DS	0	0	0	0	500	500	0	1,000
PRELIMINARY ENGINEERING	Total	0	0	0	0	500	500	0	1,000

RESPONSIBLE AGENCY: **FDOT**

Item Segment **TOTAL ALL Years ALL Phases:** **\$1,000**

Item Number: **429286** Item **TOTAL ALL Years ALL Phases ALL Segments:** **\$5,812**

TPO Project No: **DT4293001**
LRTP Ref: 5-5
County: MIAMI-DADE
Roadway ID:
Lanes Exist:
Lanes Improved:
Lanes Added:
Project Length: 1.529
District: 6

Project Description: **SR 9A/I-95**

FROM NW 79TH ST TO NW 103RD ST

Type of Work: **RIGID PAVEMENT REHABILITATION**

SIS or Non-SIS: **Yes**

Extra Description:

Description:

PHASE :	Funding Source	Proposed Funding (in \$000s)							
		<2019	2018 - 2019	2019 - 2020	2020 - 2021	2021 - 2022	2022 - 2023	>2023	All Years
PRELIMINARY ENGINEERING		48	0	0	0	0	0	0	48
		1,139	0	0	0	0	0	0	1,139
	Total	1,187	0	0	0	0	0	0	1,187
CONSTRUCTION		3	0	0	0	0	0	0	3
		10,841	0	0	0	0	0	0	10,841
		282	0	0	0	0	0	0	282
	Total	11,126	0	0	0	0	0	0	11,126

MIAMI-DADE TRANSPORTATION PLANNING ORGANIZATION
TRANSPORTATION IMPROVEMENT PROGRAM
PRIMARY STATE HIGHWAYS AND INTERMODAL



HIGHWAYS

TPO Project No: **DT4293001**
LRTP Ref: 5-5
County: MIAMI-DADE
Roadway ID:
Lanes Exist:
Lanes Improved:
Lanes Added:
Project Length: 1.529
District: 6

Project Description: **SR 9A/I-95** **FROM NW 79TH ST** **TO NW 103RD ST**

Type of Work: **RIGID PAVEMENT REHABILITATION** SIS or Non-SIS: **Yes**

Extra Description:

PHASE :

Description:		Proposed Funding (in \$000s)							
PHASE :	Funding Source	<2019	2018 - 2019	2019 - 2020	2020 - 2021	2021 - 2022	2022 - 2023	>2023	All Years
		160	0	0	0	0	0	0	160
ALTERNATIVE CONTRACTING INCENTIVES	Total	160	0	0	0	0	0	0	160

RESPONSIBLE AGENCY: **FDOT**

Item Segment **TOTAL ALL Years ALL Phases:** **\$12,473**

Item Number: **429300** Item **TOTAL ALL Years ALL Phases ALL Segments:** **\$154,579**

TPO Project No: **DT4293002**
LRTP Ref: 5-5
County: MIAMI-DADE
Roadway ID: 87270000
Lanes Exist: 5
Lanes Improved: 5
Lanes Added:
Project Length: 4.013
District: 6

Project Description: **SR 9A/I-95** **FROM NW 8 ST** **TO NW 29 ST**

Type of Work: **RIGID PAVEMENT RECONSTRUCTION** SIS or Non-SIS: **Yes**

Extra Description:

PHASE :

Description:		Proposed Funding (in \$000s)							
PHASE :	Funding Source	<2019	2018 - 2019	2019 - 2020	2020 - 2021	2021 - 2022	2022 - 2023	>2023	All Years
		4,178	0	0	0	0	0	0	4,178
		544	0	0	0	0	0	0	544
PRELIMINARY ENGINEERING	Total	4,722	0	0	0	0	0	0	4,722
		250	0	0	0	0	0	0	250
RAILROAD & UTILITIES	Total	250	0	0	0	0	0	0	250

MIAMI-DADE TRANSPORTATION PLANNING ORGANIZATION
TRANSPORTATION IMPROVEMENT PROGRAM
PRIMARY STATE HIGHWAYS AND INTERMODAL



HIGHWAYS

TPO Project No: **DT4293002**
LRTP Ref: 5-5
County: MIAMI-DADE
Roadway ID: 87270000
Lanes Exist: 5
Lanes Improved: 5
Lanes Added:
Project Length: 4.013
District: 6

Project Description: **SR 9A/I-95** **FROM NW 8 ST** **TO NW 29 ST**

Type of Work: **RIGID PAVEMENT RECONSTRUCTION** SIS or Non-SIS: **Yes**

Extra Description:

PHASE :	Funding Source	Proposed Funding (in \$000s)							All Years
		<2019	2018 - 2019	2019 - 2020	2020 - 2021	2021 - 2022	2022 - 2023	>2023	
		205	0	0	0	0	0	0	205
		13	0	0	0	0	0	0	13
		27,625	0	0	0	0	0	0	27,625
		1,050	0	0	0	0	0	0	1,050
DESIGN/BUILD	Total	28,893	0	0	0	0	0	0	28,893

RESPONSIBLE AGENCY: **FDOT**

Item Segment **TOTAL ALL Years ALL Phases:** **\$33,865**

Item Number: **429300** Item **TOTAL ALL Years ALL Phases ALL Segments:** **\$154,579**

TPO Project No: **DT4293003**
LRTP Ref: 5-5
County: MIAMI-DADE
Roadway ID: 87270000
Lanes Exist: 4
Lanes Improved: 4
Lanes Added:
Project Length: 10.311
District: 6

Project Description: **SR 9A/I-95** **FROM NW 29 ST** **TO NW 131 ST**

Type of Work: **RIGID PAVEMENT RECONSTRUCTION** SIS or Non-SIS: **Yes**

Extra Description:

PHASE :	Funding Source	Proposed Funding (in \$000s)							All Years
		<2019	2018 - 2019	2019 - 2020	2020 - 2021	2021 - 2022	2022 - 2023	>2023	
	DS	68	0	0	0	0	0	0	68
PRELIMINARY ENGINEERING	Total	68	0	0	0	0	0	0	68
	ACNP	37,722	1,231	0	0	0	0	0	38,953

MIAMI-DADE TRANSPORTATION PLANNING ORGANIZATION
TRANSPORTATION IMPROVEMENT PROGRAM
PRIMARY STATE HIGHWAYS AND INTERMODAL



HIGHWAYS

TPO Project No: **DT4293003**
LRTP Ref: 5-5
County: MIAMI-DADE
Roadway ID: 87270000
Lanes Exist: 4
Lanes Improved: 4
Lanes Added:
Project Length: 10.311
District: 6

Project Description:

SR 9A/I-95

FROM NW 29 ST

TO NW 131 ST

Type of Work:

RIGID PAVEMENT RECONSTRUCTION

SIS or Non-SIS: **Yes**

Extra Description:

PHASE :

		Proposed Funding (in \$000s)							
	Funding Source	<2019	2018 - 2019	2019 - 2020	2020 - 2021	2021 - 2022	2022 - 2023	>2023	All Years
	BRRP	31	0	0	0	0	0	0	31
	DS	257	0	0	0	0	0	0	257
	DS	150	0	0	0	0	0	0	150
	DSBD	1,019	0	0	0	0	0	0	1,019
	DSBD	34,796	0	0	0	0	0	0	34,796
	NHPP	24,048	0	0	0	0	0	0	24,048
DESIGN/BUILD	Total	98,023	1,231	0	0	0	0	0	99,254
	ACNP	0	1,320	0	0	0	0	0	1,320
	DSBD	1,000	0	0	0	0	0	0	1,000
ALTERNATIVE CONTRACTING INCENTIVES	Total	1,000	1,320	0	0	0	0	0	2,320

RESPONSIBLE AGENCY: **FDOT**

Item Segment **TOTAL ALL Years ALL Phases:** **\$101,642**

Item Number: **429300**

Item **TOTAL ALL Years ALL Phases ALL Segments:** **\$154,579**

MIAMI-DADE TRANSPORTATION PLANNING ORGANIZATION
TRANSPORTATION IMPROVEMENT PROGRAM
PRIMARY STATE HIGHWAYS AND INTERMODAL



HIGHWAYS

TPO Project No: **DT4293004** Project Description: **SR 925/NW 3RD COURT & NW 3RD AVE FROM NW 1ST ST TO NW 8TH ST**

LRTP Ref: 5-5

County: MIAMI-DADE

Roadway ID: 87040101

Lanes Exist: 2

Lanes Improved: 2

Lanes Added:

Project Length: 1.203

District: 6

Type of Work: **RESURFACING**

SIS or Non-SIS: **Yes**

Extra Description:

		Proposed Funding (in \$000s)							
PHASE :	Funding Source	<2019	2018 - 2019	2019 - 2020	2020 - 2021	2021 - 2022	2022 - 2023	>2023	All Years
PRELIMINARY ENGINEERING	DDR	866	0	0	0	0	0	0	866
	DIH	91	0	0	0	0	0	0	91
	DS	29	0	0	0	0	0	0	29
	Total	986	0	0	0	0	0	0	986
CONSTRUCTION	DDR	0	0	1,086	0	0	0	0	1,086
	DIH	0	0	183	0	0	0	0	183
	DS	0	0	53	0	0	0	0	53
	SA	0	0	4,111	0	0	0	0	4,111
	Total	0	0	5,433	0	0	0	0	5,433
ALTERNATIVE CONTRACTING INCENTIVES	DDR	0	0	0	180	0	0	0	180
	Total	0	0	0	180	0	0	0	180

RESPONSIBLE AGENCY: **FDOT**

Item Segment **TOTAL ALL Years ALL Phases:** **\$6,599**

Item Number: **429300**

Item **TOTAL ALL Years ALL Phases ALL Segments:** **\$154,579**

MIAMI-DADE TRANSPORTATION PLANNING ORGANIZATION
TRANSPORTATION IMPROVEMENT PROGRAM
PRIMARY STATE HIGHWAYS AND INTERMODAL



HIGHWAYS

TPO Project No: **DT4293411**
LRTP Ref: 5-5
County: MIAMI-DADE
Roadway ID:
Lanes Exist:
Lanes Improved:
Lanes Added:
Project Length: 0.972
District: 6

Project Description: **SR 994/QUAIL ROOST**

FROM E OF TURNPIKE

TO SR 5/US 1

Type of Work: **RESURFACING - RIDE ONLY**

SIS or Non-SIS: **No**

Extra Description:

		Proposed Funding (in \$000s)							
PHASE :	Funding Source	<2019	2018 - 2019	2019 - 2020	2020 - 2021	2021 - 2022	2022 - 2023	>2023	All Years
		116	0	0	0	0	0	0	116
PRELIMINARY ENGINEERING	Total	116	0	0	0	0	0	0	116
		1	0	0	0	0	0	0	1
RIGHT OF WAY	Total	1	0	0	0	0	0	0	1
		11	0	0	0	0	0	0	11
		7	0	0	0	0	0	0	7
RAILROAD & UTILITIES	Total	18	0	0	0	0	0	0	18
		506	0	0	0	0	0	0	506
CONSTRUCTION	Total	506	0	0	0	0	0	0	506

RESPONSIBLE AGENCY: **FDOT**

Item Segment **TOTAL ALL Years ALL Phases:** **\$641**

Item Number: **429341**

Item **TOTAL ALL Years ALL Phases ALL Segments:** **\$8,297**

MIAMI-DADE TRANSPORTATION PLANNING ORGANIZATION
TRANSPORTATION IMPROVEMENT PROGRAM
PRIMARY STATE HIGHWAYS AND INTERMODAL



HIGHWAYS

TPO Project No: **DT4293412** Project Description: **SR 994/QUAIL ROOST/SW 186 ST FROM EAST OF HEFT TO US 1/S DIXIE HWY**

LRTP Ref: 5-5
County: MIAMI-DADE
Roadway ID: 87091000
Lanes Exist: 4
Lanes Improved: 4
Lanes Added:
Project Length: 0.924
District: 6

Type of Work: **RESURFACING** SIS or Non-SIS: **No**

Extra Description:

PHASE :	Funding Source	Proposed Funding (in \$000s)							All Years
		<2019	2018 - 2019	2019 - 2020	2020 - 2021	2021 - 2022	2022 - 2023	>2023	
PRELIMINARY ENGINEERING	DDR	275	0	0	0	0	0	0	275
	DIH	35	0	0	0	0	0	0	35
	DS	6	0	0	0	0	0	0	6
	Total	316	0	0	0	0	0	0	316
CONSTRUCTION	DIH	0	0	0	23	0	0	0	23
	DS	0	0	0	1,282	0	0	0	1,282
	SA	0	0	0	541	0	0	0	541
	Total	0	0	0	1,846	0	0	0	1,846

RESPONSIBLE AGENCY: **FDOT**

Item Segment TOTAL ALL Years ALL Phases: **\$2,162**

Item Number: 429341 Item TOTAL ALL Years ALL Phases ALL Segments: **\$8,297**

TPO Project No: **DT4293413** Project Description: **SR 994/QUAIL ROOST FROM W OF SW 127 AVE TO W OF SW 113 AVE**

LRTP Ref: 5-5
County: MIAMI-DADE
Roadway ID: 87091000
Lanes Exist: 4
Lanes Improved: 4
Lanes Added:
Project Length: 1.858
District: 6

Type of Work: **RESURFACING** SIS or Non-SIS: **No**

Extra Description:

PHASE :	Funding Source	Proposed Funding (in \$000s)							All Years
		<2019	2018 - 2019	2019 - 2020	2020 - 2021	2021 - 2022	2022 - 2023	>2023	
	DDR	480	0	0	0	0	0	0	480
	DIH	28	0	0	0	0	0	0	28

MIAMI-DADE TRANSPORTATION PLANNING ORGANIZATION
TRANSPORTATION IMPROVEMENT PROGRAM
PRIMARY STATE HIGHWAYS AND INTERMODAL



HIGHWAYS

TPO Project No: **DT4293413**
LRTP Ref: 5-5
County: MIAMI-DADE
Roadway ID: 87091000
Lanes Exist: 4
Lanes Improved: 4
Lanes Added:
Project Length: 1.858
District: 6

Project Description: **SR 994/QUAIL ROOST**

FROM W OF SW 127 AVE

TO W OF SW 113 AVE

Type of Work: **RESURFACING**

SIS or Non-SIS: **No**

Extra Description:

		Proposed Funding (in \$000s)							
PHASE :	Funding Source	<2019	2018 - 2019	2019 - 2020	2020 - 2021	2021 - 2022	2022 - 2023	>2023	All Years
PRELIMINARY ENGINEERING	Total	508	0	0	0	0	0	0	508
	DDR	0	0	0	784	0	0	0	784
	DIH	0	0	0	42	0	0	0	42
	DS	0	0	0	1,597	0	0	0	1,597
	SA	0	0	0	1,247	0	0	0	1,247
CONSTRUCTION	Total	0	0	0	3,670	0	0	0	3,670

RESPONSIBLE AGENCY: **FDOT**

Item Segment TOTAL ALL Years ALL Phases: **\$4,178**

Item Number: **429341**

Item TOTAL ALL Years ALL Phases ALL Segments: **\$8,297**

TPO Project No: **DT4293414**
LRTP Ref: 5-5
County: MIAMI-DADE
Roadway ID:
Lanes Exist:
Lanes Improved:
Lanes Added:
Project Length: 0.001
District: 6

Project Description: **SR 994/QUAIL ROOST**

AT HOMESTEAD AVE

Type of Work: **INTERSECTION IMPROVEMENT**

SIS or Non-SIS: **No**

Extra Description:

		Proposed Funding (in \$000s)							
PHASE :	Funding Source	<2019	2018 - 2019	2019 - 2020	2020 - 2021	2021 - 2022	2022 - 2023	>2023	All Years
PRELIMINARY ENGINEERING	DIH	5	0	0	0	0	0	0	5
	DS	38	0	0	0	0	0	0	38
	Total	43	0	0	0	0	0	0	43
	DIH	0	0	12	0	0	0	0	12

MIAMI-DADE TRANSPORTATION PLANNING ORGANIZATION
TRANSPORTATION IMPROVEMENT PROGRAM
PRIMARY STATE HIGHWAYS AND INTERMODAL



HIGHWAYS

TPO Project No: **DT4293414**
LRTP Ref: 5-5
County: MIAMI-DADE
Roadway ID:
Lanes Exist:
Lanes Improved:
Lanes Added:
Project Length: 0.001
District: 6

Project Description: **SR 994/QUAIL ROOST AT HOMESTEAD AVE**

Type of Work: **INTERSECTION IMPROVEMENT** SIS or Non-SIS: **No**

Extra Description:

		Proposed Funding (in \$000s)							
PHASE :	Funding Source	<2019	2018 - 2019	2019 - 2020	2020 - 2021	2021 - 2022	2022 - 2023	>2023	All Years
	DS	0	0	54	0	0	0	0	54
RIGHT OF WAY	Total	0	0	66	0	0	0	0	66
	DIH	0	0	0	0	11	0	0	11
	DS	0	0	0	0	17	0	0	17
	HSP	0	0	0	0	174	0	0	174
CONSTRUCTION	Total	0	0	0	0	202	0	0	202

RESPONSIBLE AGENCY: **FDOT**

Item Segment **TOTAL ALL Years ALL Phases:** **\$311**

Item Number: **429341** Item **TOTAL ALL Years ALL Phases ALL Segments:** **\$8,297**

TPO Project No: **DT4293415**
LRTP Ref: 5-5
County: MIAMI-DADE
Roadway ID:
Lanes Exist:
Lanes Improved:
Lanes Added:
Project Length: 0.001
District: 6

Project Description: **SR 994/QUAIL ROOST AT SW 122 AVE & SW 117 AVE**

Type of Work: **INTERSECTION IMPROVEMENT** SIS or Non-SIS: **No**

Extra Description:

		Proposed Funding (in \$000s)							
PHASE :	Funding Source	<2019	2018 - 2019	2019 - 2020	2020 - 2021	2021 - 2022	2022 - 2023	>2023	All Years
	DIH	10	0	0	0	0	0	0	10
	DS	105	0	0	0	0	0	0	105
PRELIMINARY ENGINEERING	Total	115	0	0	0	0	0	0	115

MIAMI-DADE TRANSPORTATION PLANNING ORGANIZATION
TRANSPORTATION IMPROVEMENT PROGRAM
PRIMARY STATE HIGHWAYS AND INTERMODAL



HIGHWAYS

TPO Project No: **DT4293415**
LRTP Ref: 5-5
County: MIAMI-DADE
Roadway ID:
Lanes Exist:
Lanes Improved:
Lanes Added:
Project Length: 0.001
District: 6

Project Description: **SR 994/QUAIL ROOST AT SW 122 AVE & SW 117 AVE**

Type of Work: **INTERSECTION IMPROVEMENT** SIS or Non-SIS: **No**

Extra Description:

PHASE :	Funding Source	Proposed Funding (in \$000s)							All Years
		<2019	2018 - 2019	2019 - 2020	2020 - 2021	2021 - 2022	2022 - 2023	>2023	
	DDR	0	0	345	0	0	0	0	345
	DIH	0	0	32	0	0	0	0	32
RIGHT OF WAY	Total	0	0	377	0	0	0	0	377
	DIH	0	0	0	0	11	0	0	11
	DS	0	0	0	0	39	0	0	39
	HSP	0	0	0	0	463	0	0	463
CONSTRUCTION	Total	0	0	0	0	513	0	0	513

RESPONSIBLE AGENCY: **FDOT**

Item Segment TOTAL ALL Years ALL Phases: **\$1,005**

Item Number: **429341**

Item TOTAL ALL Years ALL Phases ALL Segments: **\$8,297**

TPO Project No: **DT4293451**
LRTP Ref: 5-5
County: MIAMI-DADE
Roadway ID:
Lanes Exist:
Lanes Improved:
Lanes Added:
Project Length: 2.889
District: 6

Project Description: **SR 969/NW 72 AVE FROM NW 25 ST TO NW 74 ST**

Type of Work: **RESURFACING** SIS or Non-SIS: **Yes**

Extra Description:

PHASE :	Funding Source	Proposed Funding (in \$000s)							All Years
		<2019	2018 - 2019	2019 - 2020	2020 - 2021	2021 - 2022	2022 - 2023	>2023	
		58	0	0	0	0	0	0	58
		703	0	0	0	0	0	0	703
		28	0	0	0	0	0	0	28

MIAMI-DADE TRANSPORTATION PLANNING ORGANIZATION
TRANSPORTATION IMPROVEMENT PROGRAM
PRIMARY STATE HIGHWAYS AND INTERMODAL



HIGHWAYS

TPO Project No: **DT4293451**
LRTP Ref: 5-5
County: MIAMI-DADE
Roadway ID:
Lanes Exist:
Lanes Improved:
Lanes Added:
Project Length: 2.889
District: 6

Project Description: **SR 969/NW 72 AVE**

FROM NW 25 ST

TO NW 74 ST

Type of Work: **RESURFACING**

SIS or Non-SIS: **Yes**

Extra Description:

		Proposed Funding (in \$000s)							
PHASE :	Funding Source	<2019	2018 - 2019	2019 - 2020	2020 - 2021	2021 - 2022	2022 - 2023	>2023	All Years
PRELIMINARY ENGINEERING	Total	789	0	0	0	0	0	0	789
		4	0	0	0	0	0	0	4
RIGHT OF WAY	Total	4	0	0	0	0	0	0	4
		56	0	0	0	0	0	0	56
		3	0	0	0	0	0	0	3
RAILROAD & UTILITIES	Total	59	0	0	0	0	0	0	59
		61	0	0	0	0	0	0	61
		2,645	0	0	0	0	0	0	2,645
		15	0	0	0	0	0	0	15
CONSTRUCTION	Total	2,721	0	0	0	0	0	0	2,721
		150	0	0	0	0	0	0	150
ALTERNATIVE CONTRACTING INCENTIVES	Total	150	0	0	0	0	0	0	150

RESPONSIBLE AGENCY: **FDOT**

Item Segment TOTAL ALL Years ALL Phases: **\$3,723**

Item Number: **429345**

Item TOTAL ALL Years ALL Phases ALL Segments: **\$5,709**

MIAMI-DADE TRANSPORTATION PLANNING ORGANIZATION
TRANSPORTATION IMPROVEMENT PROGRAM
PRIMARY STATE HIGHWAYS AND INTERMODAL



HIGHWAYS

TPO Project No: **DT4293452**
LRTP Ref: 5-5
County: MIAMI-DADE
Roadway ID:
Lanes Exist:
Lanes Improved:
Lanes Added:
Project Length: 0.001
District: 6

Project Description: **SR 969/NW 72 AVE AT SR 934/NW 74 ST**

Type of Work: **INTERSECTION IMPROVEMENT** SIS or Non-SIS: **Yes**

Extra Description:

		Proposed Funding (in \$000s)							
PHASE :	Funding Source	<2019	2018 - 2019	2019 - 2020	2020 - 2021	2021 - 2022	2022 - 2023	>2023	All Years
		1	0	0	0	0	0	0	1
		93	0	0	0	0	0	0	93
PRELIMINARY ENGINEERING	Total	94	0	0	0	0	0	0	94
		2	0	0	0	0	0	0	2
		164	0	0	0	0	0	0	164
		6	0	0	0	0	0	0	6
CONSTRUCTION	Total	172	0	0	0	0	0	0	172

RESPONSIBLE AGENCY: **FDOT**

Item Segment **TOTAL ALL Years ALL Phases:** **\$266**

Item Number: **429345** Item **TOTAL ALL Years ALL Phases ALL Segments:** **\$5,709**

TPO Project No: **DT4293453**
LRTP Ref: 5-5
County: MIAMI-DADE
Roadway ID: 87027000
Lanes Exist: 6
Lanes Improved: 6
Lanes Added:
Project Length: 0.433
District: 6

Project Description: **SR 969/MILAM DAIRY RD/NW 72 AVE FROM N OF W FLAGLER ST TO S OF NW 7 ST**

Type of Work: **RESURFACING** SIS or Non-SIS: **No**

Extra Description:

		Proposed Funding (in \$000s)							
PHASE :	Funding Source	<2019	2018 - 2019	2019 - 2020	2020 - 2021	2021 - 2022	2022 - 2023	>2023	All Years
	DDR	0	260	0	0	0	0	0	260
	DIH	0	47	0	0	0	0	0	47
PRELIMINARY ENGINEERING	Total	0	307	0	0	0	0	0	307

MIAMI-DADE TRANSPORTATION PLANNING ORGANIZATION
TRANSPORTATION IMPROVEMENT PROGRAM
PRIMARY STATE HIGHWAYS AND INTERMODAL



HIGHWAYS

TPO Project No: **DT4293453** Project Description: **SR 969/MILAM DAIRY RD/NW 72 AVE FROM N OF W FLAGLER ST TO S OF NW 7 ST**

LRTP Ref: 5-5

County: MIAMI-DADE

Roadway ID: 87027000

Lanes Exist: 6

Lanes Improved: 6

Lanes Added:

Project Length: 0.433

District: 6

Type of Work: **RESURFACING**

SIS or Non-SIS: **No**

Extra Description:

PHASE :

Funding Source	Proposed Funding (in \$000s)							
	<2019	2018 - 2019	2019 - 2020	2020 - 2021	2021 - 2022	2022 - 2023	>2023	All Years
DDR	0	0	0	614	0	0	0	614
DIH	0	0	0	18	0	0	0	18
DS	0	0	0	205	0	0	0	205
SA	0	0	0	576	0	0	0	576
CONSTRUCTION Total	0	0	0	1,413	0	0	0	1,413

RESPONSIBLE AGENCY: **FDOT**

Item Segment TOTAL ALL Years ALL Phases: **\$1,720**

Item Number: **429345**

Item TOTAL ALL Years ALL Phases ALL Segments: **\$5,709**

TPO Project No: **DT4293461** Project Description: **SR 916/NW/NE 135 ST**

LRTP Ref: 5-5

County: MIAMI-DADE

Roadway ID: 87008000

Lanes Exist: 4

Lanes Improved: 4

Lanes Added:

Project Length: 3.008

District: 6

Type of Work: **RESURFACING**

SIS or Non-SIS: **No**

Extra Description:

PHASE :

Funding Source	Proposed Funding (in \$000s)							
	<2019	2018 - 2019	2019 - 2020	2020 - 2021	2021 - 2022	2022 - 2023	>2023	All Years
BRRP	41	0	0	0	0	0	0	41
DDR	250	0	0	0	0	0	0	250
DIH	67	0	0	0	0	0	0	67
DS	171	0	0	0	0	0	0	171
DS	107	0	0	0	0	0	0	107

MIAMI-DADE TRANSPORTATION PLANNING ORGANIZATION
TRANSPORTATION IMPROVEMENT PROGRAM
PRIMARY STATE HIGHWAYS AND INTERMODAL



HIGHWAYS

TPO Project No: **DT4293461** Project Description: **SR 916/NW/NE 135 ST FROM NW 6 AVE TO SR 5/BISCAYNE BLVD.**

LRTP Ref: 5-5

County: MIAMI-DADE

Roadway ID: 87008000

Lanes Exist: 4

Lanes Improved: 4

Lanes Added:

Project Length: 3.008

District: 6

Project Description:

SR 916/NW/NE 135 ST

FROM NW 6 AVE

TO SR 5/BISCAYNE BLVD.

Type of Work:

RESURFACING

SIS or Non-SIS: **No**

Extra Description:

		Proposed Funding (in \$000s)							
PHASE :	Funding Source	<2019	2018 - 2019	2019 - 2020	2020 - 2021	2021 - 2022	2022 - 2023	>2023	All Years
PRELIMINARY ENGINEERING	SA	1,074	0	0	0	0	0	0	1,074
	Total	1,710	0	0	0	0	0	0	1,710
RAILROAD & UTILITIES	DS	0	15	0	0	0	0	0	15
	Total	0	15	0	0	0	0	0	15
CONSTRUCTION	BRRP	5	0	0	0	0	0	0	5
	DDR	0	2,173	0	0	0	0	0	2,173
	DIH	0	50	0	0	0	0	0	50
	DS	0	2,823	0	0	0	0	0	2,823
	DS	0	379	0	0	0	0	0	379
	Total	5	5,425	0	0	0	0	0	5,430

RESPONSIBLE AGENCY: **FDOT**

Item Segment **TOTAL ALL Years ALL Phases:** **\$7,155**

Item Number: **429346**

Item **TOTAL ALL Years ALL Phases ALL Segments:** **\$10,665**

MIAMI-DADE TRANSPORTATION PLANNING ORGANIZATION
TRANSPORTATION IMPROVEMENT PROGRAM
PRIMARY STATE HIGHWAYS AND INTERMODAL



HIGHWAYS

TPO Project No: **DT4293462**
LRTP Ref: 5-5
County: MIAMI-DADE
Roadway ID:
Lanes Exist:
Lanes Improved:
Lanes Added:
Project Length: 0.114
District: 6

Project Description: **SR 916/NE 135 ST** **AT SR 915/NE 6 AVE AND AT SR 909/W DIXIE HWY**

Type of Work: **INTERSECTION IMPROVEMENT** SIS or Non-SIS: **No**

Extra Description:

		Proposed Funding (in \$000s)							
PHASE :	Funding Source	<2019	2018 - 2019	2019 - 2020	2020 - 2021	2021 - 2022	2022 - 2023	>2023	All Years
		14	0	0	0	0	0	0	14
		133	0	0	0	0	0	0	133
		3	0	0	0	0	0	0	3
PRELIMINARY ENGINEERING	Total	150	0	0	0	0	0	0	150
		5	0	0	0	0	0	0	5
RIGHT OF WAY	Total	5	0	0	0	0	0	0	5
		19	0	0	0	0	0	0	19
		704	0	0	0	0	0	0	704
		79	0	0	0	0	0	0	79
CONSTRUCTION	Total	802	0	0	0	0	0	0	802

RESPONSIBLE AGENCY: **FDOT**

Item Segment **TOTAL ALL Years ALL Phases:** **\$957**

Item Number: **429346** Item **TOTAL ALL Years ALL Phases ALL Segments:** **\$10,665**

MIAMI-DADE TRANSPORTATION PLANNING ORGANIZATION
TRANSPORTATION IMPROVEMENT PROGRAM
PRIMARY STATE HIGHWAYS AND INTERMODAL



HIGHWAYS

TPO Project No: DT4293463	Project Description:	SR 916/NE 135TH ST	FROM E OF NE 2ND CT	TO W OF NE 4TH AVE					
LRTP Ref: 5-5									
County: MIAMI-DADE									
Roadway ID:									
Lanes Exist:	Type of Work:	ROAD/SLOPE PROTECTION	SIS or Non-SIS:	No					
Lanes Improved:									
Lanes Added:	Extra Description:								
Project Length: 0.151									
District: 6									
		Proposed Funding (in \$000s)							
PHASE :	Funding Source	<2019	2018 - 2019	2019 - 2020	2020 - 2021	2021 - 2022	2022 - 2023	>2023	All Years
		1,162	0	0	0	0	0	0	1,162
CONSTRUCTION	Total	1,162	0	0	0	0	0	0	1,162
RESPONSIBLE AGENCY: FDOT		Item Segment TOTAL ALL Years ALL Phases: \$1,162							
		Item Number: 429346	Item TOTAL ALL Years ALL Phases ALL Segments: \$10,665						

TPO Project No: DT4293464	Project Description:	SR 916/NW/NE 135 ST	FROM NW 6 AVE	TO SR 5/US 1/BISCAYNE BOULEVARD						
LRTP Ref: 5-5										
County: MIAMI-DADE										
Roadway ID:										
Lanes Exist:	Type of Work:	LANDSCAPING	SIS or Non-SIS:	No						
Lanes Improved:										
Lanes Added:	Extra Description:									
Project Length: 3.008										
District: 6										
			Proposed Funding (in \$000s)							
	PHASE :	Funding Source	<2019	2018 - 2019	2019 - 2020	2020 - 2021	2021 - 2022	2022 - 2023	>2023	All Years
		DDR	0	0	162	0	0	0	0	162
		DIH	0	0	16	0	0	0	0	16
	PRELIMINARY ENGINEERING	Total	0	0	178	0	0	0	0	178
		DDR	0	0	0	973	75	0	0	1,048
		DIH	0	0	0	15	0	0	0	15

MIAMI-DADE TRANSPORTATION PLANNING ORGANIZATION
TRANSPORTATION IMPROVEMENT PROGRAM
PRIMARY STATE HIGHWAYS AND INTERMODAL



HIGHWAYS

TPO Project No:	DT4293464	Project Description:	SR 916/NW/NE 135 ST		FROM NW 6 AVE		TO SR 5/US 1/BISCAYNE BOULEVARD				
LRTP Ref:	5-5										
County:	MIAMI-DADE										
Roadway ID:											
Lanes Exist:		Type of Work:	LANDSCAPING		SIS or Non-SIS:		No				
Lanes Improved:											
Lanes Added:		Extra Description:									
Project Length:	3.008										
District:	6										
			Proposed Funding (in \$000s)								
PHASE :			Funding Source	<2019	2018 - 2019	2019 - 2020	2020 - 2021	2021 - 2022	2022 - 2023	>2023	All Years
			DS	0	0	0	0	150	0	0	150
CONSTRUCTION			Total	0	0	0	988	225	0	0	1,213
RESPONSIBLE AGENCY: FDOT			Item Segment TOTAL ALL Years ALL Phases:								\$1,391
			Item Number:	429346	Item TOTAL ALL Years ALL Phases ALL Segments:					\$10,665	

TPO Project No: DT4295362		Project Description:		DISTRICTWIDE (ADA) PUSHBUTTON CONSTRUCTION						
LRTP Ref: 5-5										
County: DIST/ST-WIDE										
Roadway ID:										
Lanes Exist:		Type of Work:		PEDESTRIAN SAFETY IMPROVEMENT			SIS or Non-SIS: No			
Lanes Improved:		Extra Description:								
Lanes Added:										
Project Length:										
District: 6										
				Proposed Funding (in \$000s)						
PHASE :		Funding Source	<2019	2018 - 2019	2019 - 2020	2020 - 2021	2021 - 2022	2022 - 2023	>2023	All Years
			29	0	0	0	0	0	0	29
PRELIMINARY ENGINEERING		Total	29	0	0	0	0	0	0	29
			843	0	0	0	0	0	0	843
CONSTRUCTION		Total	843	0	0	0	0	0	0	843

MIAMI-DADE TRANSPORTATION PLANNING ORGANIZATION
TRANSPORTATION IMPROVEMENT PROGRAM
PRIMARY STATE HIGHWAYS AND INTERMODAL



HIGHWAYS

RESPONSIBLE AGENCY: **FDOT**

Item Segment TOTAL ALL Years ALL Phases: **\$872**

Item Number: **429536** Item TOTAL ALL Years ALL Phases ALL Segments: **\$3,365**

TPO Project No: **DT4295363**
LRTP Ref: **5-5**
County: **DIST/ST-WIDE**
Roadway ID:
Lanes Exist:
Lanes Improved:
Lanes Added:
Project Length:
District: **6**

Project Description: **DISTRICTWIDE (ADA) PUSHBUTTON CONSTRUCTION**

Type of Work: **PEDESTRIAN SAFETY IMPROVEMENT** SIS or Non-SIS: **No**

Extra Description:

		Proposed Funding (in \$000s)							
PHASE :	Funding Source	<2019	2018 - 2019	2019 - 2020	2020 - 2021	2021 - 2022	2022 - 2023	>2023	All Years
		759	0	0	0	0	0	0	759
CONSTRUCTION	Total	759	0	0	0	0	0	0	759

RESPONSIBLE AGENCY: **FDOT**

Item Segment TOTAL ALL Years ALL Phases: **\$759**

Item Number: **429536** Item TOTAL ALL Years ALL Phases ALL Segments: **\$3,365**

TPO Project No: **DT4295364**
LRTP Ref: **5-5**
County: **DIST/ST-WIDE**
Roadway ID:
Lanes Exist:
Lanes Improved:
Lanes Added:
Project Length:
District: **6**

Project Description: **DISTRICTWIDE (ADA) PUSHBUTTON CONSTRUCTION**

Type of Work: **PEDESTRIAN SAFETY IMPROVEMENT** SIS or Non-SIS: **No**

Extra Description:

		Proposed Funding (in \$000s)							
PHASE :	Funding Source	<2019	2018 - 2019	2019 - 2020	2020 - 2021	2021 - 2022	2022 - 2023	>2023	All Years
	DIH	0	133	0	0	0	0	0	133
	DS	0	699	0	0	0	0	0	699
CONSTRUCTION	Total	0	832	0	0	0	0	0	832

RESPONSIBLE AGENCY: **FDOT**

Item Segment TOTAL ALL Years ALL Phases: **\$832**

Item Number: **429536** Item TOTAL ALL Years ALL Phases ALL Segments: **\$3,365**

MIAMI-DADE TRANSPORTATION PLANNING ORGANIZATION
TRANSPORTATION IMPROVEMENT PROGRAM
PRIMARY STATE HIGHWAYS AND INTERMODAL



HIGHWAYS

TPO Project No: **DT4295366**
LRTP Ref: 5-5
County: DIST/ST-WIDE
Roadway ID:
Lanes Exist:
Lanes Improved:
Lanes Added:
Project Length:
District: 6

Project Description: **DISTRICTWIDE (ADA) PUSHBUTTON CONSTRUCTION**

Type of Work: **PEDESTRIAN SAFETY IMPROVEMENT** SIS or Non-SIS: **No**

Extra Description:

		Proposed Funding (in \$000s)							
PHASE :	Funding Source	<2019	2018 - 2019	2019 - 2020	2020 - 2021	2021 - 2022	2022 - 2023	>2023	All Years
	DIH	0	0	0	0	0	104	0	104
	DS	0	0	0	0	0	798	0	798
CONSTRUCTION	Total	0	0	0	0	0	902	0	902

RESPONSIBLE AGENCY: **FDOT**

Item Segment TOTAL ALL Years ALL Phases: **\$902**

Item Number: 429536 Item TOTAL ALL Years ALL Phases ALL Segments: **\$3,365**

TPO Project No: **DT4299961**
LRTP Ref: 5-5
County: MIAMI-DADE
Roadway ID: 87075600
Lanes Exist: 2
Lanes Improved:
Lanes Added:
Project Length: 0.102
District: 6

Project Description: **SR 93/I-75 RAMP SB TO SR 826**

AT NW 138 ST REPAIR BRIDGE #870604

Type of Work: **BRIDGE-REPAIR/REHABILITATION** SIS or Non-SIS: **Yes**

Extra Description:

		Proposed Funding (in \$000s)							
PHASE :	Funding Source	<2019	2018 - 2019	2019 - 2020	2020 - 2021	2021 - 2022	2022 - 2023	>2023	All Years
	BRRP	79	0	0	0	0	0	0	79
	DIH	16	0	0	0	0	0	0	16
PRELIMINARY ENGINEERING	Total	95	0	0	0	0	0	0	95
	BRRP	0	0	1,899	0	0	0	0	1,899

MIAMI-DADE TRANSPORTATION PLANNING ORGANIZATION
TRANSPORTATION IMPROVEMENT PROGRAM
PRIMARY STATE HIGHWAYS AND INTERMODAL



HIGHWAYS

TPO Project No: **DT4299961**
LRTP Ref: 5-5
County: MIAMI-DADE
Roadway ID: 87075600
Lanes Exist: 2
Lanes Improved:
Lanes Added:
Project Length: 0.102
District: 6

Project Description: **SR 93/I-75 RAMP SB TO SR 826** **AT NW 138 ST REPAIR BRIDGE #870604**

Type of Work: **BRIDGE-REPAIR/REHABILITATION** SIS or Non-SIS: **Yes**

Extra Description:

		Proposed Funding (in \$000s)							
PHASE :	Funding Source	<2019	2018 - 2019	2019 - 2020	2020 - 2021	2021 - 2022	2022 - 2023	>2023	All Years
	DIH	0	0	96	0	0	0	0	96
CONSTRUCTION	Total	0	0	1,995	0	0	0	0	1,995

RESPONSIBLE AGENCY: **FDOT**

Item Segment **TOTAL ALL Years ALL Phases:** **\$2,090**

Item Number: **429996** Item **TOTAL ALL Years ALL Phases ALL Segments:** **\$2,090**

TPO Project No: **DT4300291**
LRTP Ref: 5-5
County: MIAMI-DADE
Roadway ID: 87674513
Lanes Exist: 2
Lanes Improved:
Lanes Added:
Project Length: 0.009
District: 6

Project Description: **ATLANTIC ISLE** **AT WEST OF SR A1A (BRIDGE #874218)**

Type of Work: **BRIDGE-REPAIR/REHABILITATION** SIS or Non-SIS: **No**

Extra Description:

		Proposed Funding (in \$000s)							
PHASE :	Funding Source	<2019	2018 - 2019	2019 - 2020	2020 - 2021	2021 - 2022	2022 - 2023	>2023	All Years
	ACBZ	130	0	0	0	0	0	0	130
	BRTZ	17	0	0	0	0	0	0	17
PRELIMINARY ENGINEERING	Total	147	0	0	0	0	0	0	147

MIAMI-DADE TRANSPORTATION PLANNING ORGANIZATION
TRANSPORTATION IMPROVEMENT PROGRAM
PRIMARY STATE HIGHWAYS AND INTERMODAL



HIGHWAYS

TPO Project No: **DT4300291**
LRTP Ref: 5-5
County: MIAMI-DADE
Roadway ID: 87674513
Lanes Exist: 2
Lanes Improved:
Lanes Added:
Project Length: 0.009
District: 6

Project Description: **ATLANTIC ISLE AT WEST OF SR A1A (BRIDGE #874218)**

Type of Work: **BRIDGE-REPAIR/REHABILITATION** SIS or Non-SIS: **No**

Extra Description:

		Proposed Funding (in \$000s)							
PHASE :	Funding Source	<2019	2018 - 2019	2019 - 2020	2020 - 2021	2021 - 2022	2022 - 2023	>2023	All Years
	ACBZ	0	436	0	0	0	0	0	436
CONSTRUCTION	Total	0	436	0	0	0	0	0	436

RESPONSIBLE AGENCY: **FDOT**

Item Segment TOTAL ALL Years ALL Phases: **\$583**

Item Number: **430029** Item TOTAL ALL Years ALL Phases ALL Segments: **\$583**

TPO Project No: **DT4301612**
LRTP Ref: 5-5
County: DIST/ST-WIDE
Roadway ID:
Lanes Exist:
Lanes Improved:
Lanes Added:
Project Length:
District: 6

Project Description: **DISTRICTWIDE RESIDENCY CEI CONSULTANT FOR LAP OVERSIGHT**

Type of Work: **INSPECT CONSTRUCTION PROJS.** SIS or Non-SIS: **No**

Extra Description:

		Proposed Funding (in \$000s)							
PHASE :	Funding Source	<2019	2018 - 2019	2019 - 2020	2020 - 2021	2021 - 2022	2022 - 2023	>2023	All Years
	SA	0	0	0	0	380	380	0	760
	SA	2,016	380	460	0	0	0	0	2,856
	SA	0	0	0	0	380	0	380	760
	SA	2,016	380	460	0	0	0	0	2,856
CONSTRUCTION	Total	4,032	760	920	0	760	380	380	7,232

MIAMI-DADE TRANSPORTATION PLANNING ORGANIZATION
TRANSPORTATION IMPROVEMENT PROGRAM
PRIMARY STATE HIGHWAYS AND INTERMODAL



HIGHWAYS

RESPONSIBLE AGENCY: **FDOT**

Item Segment TOTAL ALL Years ALL Phases: **\$7,232**

Item Number: **430161** Item TOTAL ALL Years ALL Phases ALL Segments: **\$7,232**

TPO Project No: **DT4302911**
LRTP Ref: **5-5**
County: **MIAMI-DADE**
Roadway ID:
Lanes Exist:
Lanes Improved:
Lanes Added:
Project Length:
District: **6**

Project Description: **ITS EQUIPMENT REPLACEMENT - CONSULTANTS /GRANTS**

Type of Work: **ITS COMMUNICATION SYSTEM** SIS or Non-SIS: **Yes**

Extra Description:

		Proposed Funding (in \$000s)							
PHASE :	Funding Source	<2019	2018 - 2019	2019 - 2020	2020 - 2021	2021 - 2022	2022 - 2023	>2023	All Years
		4	0	0	0	0	0	0	4
PRELIMINARY ENGINEERING	Total	4	0	0	0	0	0	0	4
		91	0	0	0	0	0	0	91
		591	0	0	0	0	0	0	591
DESIGN/BUILD	Total	682	0	0	0	0	0	0	682
		1,321	0	0	0	0	0	0	1,321
		3,100	0	0	0	0	0	0	3,100
CAPITAL	Total	4,421	0	0	0	0	0	0	4,421

RESPONSIBLE AGENCY: **FDOT**

Item Segment TOTAL ALL Years ALL Phases: **\$5,107**

Item Number: **430291** Item TOTAL ALL Years ALL Phases ALL Segments: **\$37,648**

MIAMI-DADE TRANSPORTATION PLANNING ORGANIZATION
TRANSPORTATION IMPROVEMENT PROGRAM
PRIMARY STATE HIGHWAYS AND INTERMODAL



HIGHWAYS

TPO Project No: **DT4302912**
LRTP Ref: 5-5
County: MIAMI-DADE
Roadway ID:
Lanes Exist:
Lanes Improved:
Lanes Added:
Project Length:
District: 6

Project Description: **ITS EQUIPMENT REPLACEMENT - CONSULTANTS /GRANTS**

Type of Work: **ITS COMMUNICATION SYSTEM**

SIS or Non-SIS: **Yes**

Extra Description:

		Proposed Funding (in \$000s)							
PHASE :	Funding Source	<2019	2018 - 2019	2019 - 2020	2020 - 2021	2021 - 2022	2022 - 2023	>2023	All Years
	DIH	43	0	0	0	0	0	0	43
	DS	138	180	0	0	0	0	0	318
	DSBD	212	717	0	0	0	0	0	929
DESIGN/BUILD	Total	393	897	0	0	0	0	0	1,290
	DITS	3,142	0	0	0	0	0	0	3,142
	DSBD	3,325	0	0	0	0	0	0	3,325
CAPITAL	Total	6,467	0	0	0	0	0	0	6,467

RESPONSIBLE AGENCY: **FDOT**

Item Segment TOTAL ALL Years ALL Phases: **\$7,757**

Item Number: **430291**

Item TOTAL ALL Years ALL Phases ALL Segments: **\$37,648**

TPO Project No: **DT4302913**
LRTP Ref: 5-5
County: MIAMI-DADE
Roadway ID:
Lanes Exist:
Lanes Improved:
Lanes Added:
Project Length:
District: 6

Project Description: **ITS EQUIPMENT REPLACEMENT - CONSULTANTS /GRANTS**

Type of Work: **ITS COMMUNICATION SYSTEM**

SIS or Non-SIS: **No**

Extra Description:

		Proposed Funding (in \$000s)							
PHASE :	Funding Source	<2019	2018 - 2019	2019 - 2020	2020 - 2021	2021 - 2022	2022 - 2023	>2023	All Years
	DIH	0	21	0	0	0	0	0	21
	DS	0	175	0	0	0	0	0	175
DESIGN/BUILD	Total	0	196	0	0	0	0	0	196

MIAMI-DADE TRANSPORTATION PLANNING ORGANIZATION
TRANSPORTATION IMPROVEMENT PROGRAM
PRIMARY STATE HIGHWAYS AND INTERMODAL



HIGHWAYS

TPO Project No: **DT4302913**
LRTP Ref: 5-5
County: MIAMI-DADE
Roadway ID:
Lanes Exist:
Lanes Improved:
Lanes Added:
Project Length:
District: 6

Project Description: **ITS EQUIPMENT REPLACEMENT - CONSULTANTS /GRANTS**

Type of Work: **ITS COMMUNICATION SYSTEM**

SIS or Non-SIS: **No**

Extra Description:

		Proposed Funding (in \$000s)							
PHASE :	Funding Source	<2019	2018 - 2019	2019 - 2020	2020 - 2021	2021 - 2022	2022 - 2023	>2023	All Years
	DITS	0	945	0	0	0	0	0	945
CAPITAL	Total	0	945	0	0	0	0	0	945

RESPONSIBLE AGENCY: **FDOT**

Item Segment **TOTAL ALL Years ALL Phases:** **\$1,141**

Item Number: **430291** Item **TOTAL ALL Years ALL Phases ALL Segments:** **\$37,648**

TPO Project No: **DT4302914**
LRTP Ref: 5-5
County: MIAMI-DADE
Roadway ID:
Lanes Exist:
Lanes Improved:
Lanes Added:
Project Length:
District: 6

Project Description: **ITS EQUIPMENT REPLACEMENT - CONSULTANTS /GRANTS**

Type of Work: **ITS COMMUNICATION SYSTEM**

SIS or Non-SIS: **No**

Extra Description:

		Proposed Funding (in \$000s)							
PHASE :	Funding Source	<2019	2018 - 2019	2019 - 2020	2020 - 2021	2021 - 2022	2022 - 2023	>2023	All Years
	DDR	0	0	450	0	0	0	0	450
	DIH	0	0	25	0	0	0	0	25
	DSBD	0	0	85	204	0	0	0	289
DESIGN/BUILD	Total	0	0	560	204	0	0	0	764
	DITS	0	0	873	0	0	0	0	873

MIAMI-DADE TRANSPORTATION PLANNING ORGANIZATION
TRANSPORTATION IMPROVEMENT PROGRAM
PRIMARY STATE HIGHWAYS AND INTERMODAL



HIGHWAYS

TPO Project No: **DT4302914**
LRTP Ref: 5-5
County: MIAMI-DADE
Roadway ID:
Lanes Exist:
Lanes Improved:
Lanes Added:
Project Length:
District: 6

Project Description: **ITS EQUIPMENT REPLACEMENT - CONSULTANTS /GRANTS**

Type of Work: **ITS COMMUNICATION SYSTEM** SIS or Non-SIS: **No**

Extra Description:

PHASE :	Funding Source	Proposed Funding (in \$000s)							All Years
		<2019	2018 - 2019	2019 - 2020	2020 - 2021	2021 - 2022	2022 - 2023	>2023	
	DSBD	0	0	1,500	0	0	0	0	1,500
CAPITAL	Total	0	0	2,373	0	0	0	0	2,373

RESPONSIBLE AGENCY: **FDOT**

Item Segment **TOTAL ALL Years ALL Phases:** **\$3,137**

Item Number: **430291** Item **TOTAL ALL Years ALL Phases ALL Segments:** **\$37,648**

TPO Project No: **DT4302915**
LRTP Ref: 5-5
County: MIAMI-DADE
Roadway ID:
Lanes Exist:
Lanes Improved:
Lanes Added:
Project Length:
District: 6

Project Description: **ITS EQUIPMENT REPLACEMENT - CONSULTANTS /GRANTS**

Type of Work: **ITS COMMUNICATION SYSTEM** SIS or Non-SIS: **No**

Extra Description:

PHASE :	Funding Source	Proposed Funding (in \$000s)							All Years
		<2019	2018 - 2019	2019 - 2020	2020 - 2021	2021 - 2022	2022 - 2023	>2023	
	DS	0	0	0	676	1,620	0	0	2,296
	DSBD	0	0	0	140	336	0	0	476
DESIGN/BUILD	Total	0	0	0	816	1,956	0	0	2,772
	DITS	0	0	0	9,833	0	0	0	9,833
	DSBD	0	0	0	2,400	0	0	0	2,400

MIAMI-DADE TRANSPORTATION PLANNING ORGANIZATION
TRANSPORTATION IMPROVEMENT PROGRAM
PRIMARY STATE HIGHWAYS AND INTERMODAL



HIGHWAYS

TPO Project No: **DT4302915**
LRTP Ref: 5-5
County: MIAMI-DADE
Roadway ID:
Lanes Exist:
Lanes Improved:
Lanes Added:
Project Length:
District: 6

Project Description: **ITS EQUIPMENT REPLACEMENT - CONSULTANTS /GRANTS**

Type of Work: **ITS COMMUNICATION SYSTEM** SIS or Non-SIS: **No**

Extra Description:

PHASE :	Funding Source	Proposed Funding (in \$000s)							All Years
		<2019	2018 - 2019	2019 - 2020	2020 - 2021	2021 - 2022	2022 - 2023	>2023	
CAPITAL	Total	0	0	0	12,233	0	0	0	12,233

RESPONSIBLE AGENCY: **FDOT**

Item Segment TOTAL ALL Years ALL Phases: **\$15,005**

Item Number: 430291

Item TOTAL ALL Years ALL Phases ALL Segments: **\$37,648**

TPO Project No: **DT4302916**
LRTP Ref: 5-5
County: MIAMI-DADE
Roadway ID:
Lanes Exist:
Lanes Improved:
Lanes Added:
Project Length:
District: 6

Project Description: **ITS EQUIPMENT REPLACEMENT - CONSULTANTS /GRANTS**

Type of Work: **ITS COMMUNICATION SYSTEM** SIS or Non-SIS: **No**

Extra Description:

PHASE :	Funding Source	Proposed Funding (in \$000s)							All Years
		<2019	2018 - 2019	2019 - 2020	2020 - 2021	2021 - 2022	2022 - 2023	>2023	
DESIGN/BUILD	DS	0	0	0	0	100	240	0	340
	DSBD	0	0	0	0	102	244	0	346
	Total	0	0	0	0	202	484	0	686
	DITS	0	0	0	0	1,671	0	0	1,671
CAPITAL	DSBD	0	0	0	0	1,700	0	0	1,700
	Total	0	0	0	0	3,371	0	0	3,371

RESPONSIBLE AGENCY: **FDOT**

Item Segment TOTAL ALL Years ALL Phases: **\$4,057**

Item Number: 430291

Item TOTAL ALL Years ALL Phases ALL Segments: **\$37,648**

MIAMI-DADE TRANSPORTATION PLANNING ORGANIZATION
TRANSPORTATION IMPROVEMENT PROGRAM
PRIMARY STATE HIGHWAYS AND INTERMODAL



HIGHWAYS

TPO Project No: **DT4302917**
LRTP Ref: 5-5
County: MIAMI-DADE
Roadway ID:
Lanes Exist:
Lanes Improved:
Lanes Added:
Project Length:
District: 6

Project Description: **ITS EQUIPMENT REPLACEMENT - CONSULTANTS /GRANTS**

Type of Work: **ITS COMMUNICATION SYSTEM** SIS or Non-SIS: **No**

Extra Description:

		Proposed Funding (in \$000s)							
PHASE :	Funding Source	<2019	2018 - 2019	2019 - 2020	2020 - 2021	2021 - 2022	2022 - 2023	>2023	All Years
	DS	0	0	0	0	0	139	0	139
DESIGN/BUILD	Total	0	0	0	0	0	139	0	139
	DITS	0	0	0	0	0	1,305	0	1,305
CAPITAL	Total	0	0	0	0	0	1,305	0	1,305

RESPONSIBLE AGENCY: **FDOT**

Item Segment TOTAL ALL Years ALL Phases: **\$1,444**

Item Number: 430291

Item TOTAL ALL Years ALL Phases ALL Segments: **\$37,648**

TPO Project No: **DT4304441**
LRTP Ref: 5-5
County: MIAMI-DADE
Roadway ID: 87037000
Lanes Exist: 2
Lanes Improved: 2
Lanes Added:
Project Length: 0.865
District: 6

Project Description: **SR 907/ALTON RD FROM S OF 43RD ST TO N OF WEST 48TH ST**

Type of Work: **FLEXIBLE PAVEMENT RECONSTRUCT.** SIS or Non-SIS: **No**

Extra Description:

		Proposed Funding (in \$000s)							
PHASE :	Funding Source	<2019	2018 - 2019	2019 - 2020	2020 - 2021	2021 - 2022	2022 - 2023	>2023	All Years
	ACCM	161	0	0	0	0	0	0	161
	ACSA	1,683	0	0	0	0	0	0	1,683
	CM	538	0	0	0	0	0	0	538
	DIH	104	0	0	0	0	0	0	104
	DS	351	0	0	0	0	0	0	351

MIAMI-DADE TRANSPORTATION PLANNING ORGANIZATION
TRANSPORTATION IMPROVEMENT PROGRAM
PRIMARY STATE HIGHWAYS AND INTERMODAL



HIGHWAYS

TPO Project No: **DT4304441** Project Description: **SR 907/ALTON RD** **FROM S OF 43RD ST** **TO N OF WEST 48TH ST**

LRTP Ref: 5-5

County: MIAMI-DADE

Roadway ID: 87037000

Lanes Exist: 2

Lanes Improved: 2

Lanes Added:

Project Length: 0.865

District: 6

Type of Work: **FLEXIBLE PAVEMENT RECONSTRUCT.** SIS or Non-SIS: **No**

Extra Description:

		Proposed Funding (in \$000s)							
PHASE :	Funding Source	<2019	2018 - 2019	2019 - 2020	2020 - 2021	2021 - 2022	2022 - 2023	>2023	All Years
PRELIMINARY ENGINEERING	LF	387	0	0	0	0	0	0	387
	SA	2,016	0	0	0	0	0	0	2,016
	Total	5,240	0	0	0	0	0	0	5,240
	DDR	0	1,100	1,100	587	0	0	0	2,787
RIGHT OF WAY	DIH	0	30	30	22	0	0	0	82
	Total	0	1,130	1,130	609	0	0	0	2,869
	LF	0	0	0	0	1,500	0	0	1,500
RAILROAD & UTILITIES	Total	0	0	0	0	1,500	0	0	1,500
ENVIRONMENTAL	DS	0	0	0	25	0	0	0	25
	Total	0	0	0	25	0	0	0	25
	DDR	0	0	0	0	5,946	0	0	5,946
CONSTRUCTION	DIH	0	0	0	0	215	0	0	215
	LF	0	0	0	0	74	0	0	74
	SA	0	0	0	0	10,199	0	0	10,199
	Total	0	0	0	0	16,434	0	0	16,434
ALTERNATIVE CONTRACTING INCENTIVES	SA	0	0	0	0	0	700	0	700
	Total	0	0	0	0	0	700	0	700

RESPONSIBLE AGENCY: FDOT

Item Segment TOTAL ALL Years ALL Phases: **\$26,768**

Item Number: 430444

Item TOTAL ALL Years ALL Phases ALL Segments: **\$66,497**

MIAMI-DADE TRANSPORTATION PLANNING ORGANIZATION
TRANSPORTATION IMPROVEMENT PROGRAM
PRIMARY STATE HIGHWAYS AND INTERMODAL



HIGHWAYS

TPO Project No: **DT4304442**
LRTP Ref: 5-5
County: MIAMI-DADE
Roadway ID: 87037000
Lanes Exist: 2
Lanes Improved: 2
Lanes Added:
Project Length: 1.774
District: 6

Project Description: **SR 907/ALTON RD FROM N OF WEST 48TH ST TO E OF ALLISON RD**

Type of Work: **FLEXIBLE PAVEMENT RECONSTRUCT.** SIS or Non-SIS: **No**

Extra Description:

		Proposed Funding (in \$000s)							
PHASE :	Funding Source	<2019	2018 - 2019	2019 - 2020	2020 - 2021	2021 - 2022	2022 - 2023	>2023	All Years
	LF	0	0	0	5,000	0	0	0	5,000
RAILROAD & UTILITIES	Total	0	0	0	5,000	0	0	0	5,000
	DDR	0	0	0	8,147	3,996	0	0	12,143
	DIH	0	0	0	324	0	0	0	324
	LF	0	0	0	172	0	0	0	172
	SA	0	0	0	18,392	0	0	0	18,392
CONSTRUCTION	Total	0	0	0	27,035	3,996	0	0	31,031
	SA	0	0	0	0	0	1,500	0	1,500
ALTERNATIVE CONTRACTING INCENTIVES	Total	0	0	0	0	0	1,500	0	1,500

RESPONSIBLE AGENCY: **FDOT**

Item Segment **TOTAL ALL Years ALL Phases:** **\$37,531**

Item Number: **430444**

Item **TOTAL ALL Years ALL Phases ALL Segments:** **\$66,497**

MIAMI-DADE TRANSPORTATION PLANNING ORGANIZATION
TRANSPORTATION IMPROVEMENT PROGRAM
PRIMARY STATE HIGHWAYS AND INTERMODAL



HIGHWAYS

TPO Project No: **DT4304443**
LRTP Ref: 5-5
County: MIAMI-DADE
Roadway ID:
Lanes Exist:
Lanes Improved:
Lanes Added:
Project Length: 0.075
District: 6

Project Description: **SR 907/ALTON RD TO WB SR 112/I-195/JULIA TUTTLE CAUSEWAY**

Type of Work: **TRAFFIC OPS IMPROVEMENT**

SIS or Non-SIS: **Yes**

Extra Description:

		Proposed Funding (in \$000s)							
PHASE :	Funding Source	<2019	2018 - 2019	2019 - 2020	2020 - 2021	2021 - 2022	2022 - 2023	>2023	All Years
	DIH	5	30	0	0	0	0	0	35
	DS	0	300	0	0	0	0	0	300
PRELIMINARY ENGINEERING	Total	5	330	0	0	0	0	0	335
	DDR	0	0	0	1,609	0	0	0	1,609
	DIH	0	0	0	22	0	0	0	22
	DS	0	0	0	232	0	0	0	232
CONSTRUCTION	Total	0	0	0	1,863	0	0	0	1,863

RESPONSIBLE AGENCY: **FDOT**

Item Segment TOTAL ALL Years ALL Phases: **\$2,198**

Item Number: **430444**

Item TOTAL ALL Years ALL Phases ALL Segments: **\$66,497**

TPO Project No: **DT4306371**
LRTP Ref: 6-10
County: MIAMI-DADE
Roadway ID: 87012000
Lanes Exist: 2
Lanes Improved: 2
Lanes Added: 2
Project Length: 1.307
District: 6

Project Description: **SR 847/NW 47 AVE**

FROM SR 860/NW 183 ST TO N OF NW 199 ST

Type of Work: **ADD LANES & RECONSTRUCT**

SIS or Non-SIS: **No**

Extra Description:

		Proposed Funding (in \$000s)							
PHASE :	Funding Source	<2019	2018 - 2019	2019 - 2020	2020 - 2021	2021 - 2022	2022 - 2023	>2023	All Years
	DDR	144	0	0	0	0	0	0	144
	DIH	778	0	0	0	0	0	0	778
	DS	749	0	0	0	0	0	0	749

MIAMI-DADE TRANSPORTATION PLANNING ORGANIZATION
TRANSPORTATION IMPROVEMENT PROGRAM
PRIMARY STATE HIGHWAYS AND INTERMODAL



HIGHWAYS

TPO Project No: **DT4306371**
LRTP Ref: 6-10
County: MIAMI-DADE
Roadway ID: 87012000
Lanes Exist: 2
Lanes Improved: 2
Lanes Added: 2
Project Length: 1.307
District: 6

Project Description:

SR 847/NW 47 AVE

FROM SR 860/NW 183 ST

TO N OF NW 199 ST

Type of Work:

ADD LANES & RECONSTRUCT

SIS or Non-SIS: **No**

Extra Description:

		Proposed Funding (in \$000s)							
PHASE :	Funding Source	<2019	2018 - 2019	2019 - 2020	2020 - 2021	2021 - 2022	2022 - 2023	>2023	All Years
PRELIMINARY ENGINEERING	Total	1,671	0	0	0	0	0	0	1,671
	DIH	511	0	0	0	0	0	0	511
	DS	5,676	0	0	0	0	0	0	5,676
	DSBD	13,638	0	0	0	0	0	0	13,638
RIGHT OF WAY	Total	19,825	0	0	0	0	0	0	19,825
	DS	314	0	0	0	0	0	0	314
	LF	5,569	0	0	0	0	0	0	5,569
RAILROAD & UTILITIES	Total	5,883	0	0	0	0	0	0	5,883
	DS	104	0	0	0	0	0	0	104
	SU	943	0	0	0	0	0	0	943
ENVIRONMENTAL	Total	1,047	0	0	0	0	0	0	1,047
	DIH	102	0	0	0	0	0	0	102
	DS	157	0	0	0	0	0	0	157
PROJECT DEVELOPMENT AND ENVIRONMENTAL	SU	1,405	0	0	0	0	0	0	1,405
	Total	1,664	0	0	0	0	0	0	1,664
	ACSU	11,504	0	0	0	0	0	0	11,504
	BRRP	12	0	0	0	0	0	0	12
	DIH	119	0	0	0	0	0	0	119
	DS	27	32	0	0	0	0	0	59
	DS	173	0	0	0	0	0	0	173

MIAMI-DADE TRANSPORTATION PLANNING ORGANIZATION
TRANSPORTATION IMPROVEMENT PROGRAM
PRIMARY STATE HIGHWAYS AND INTERMODAL



HIGHWAYS

TPO Project No: **DT4306371**
LRTP Ref: 6-10
County: MIAMI-DADE
Roadway ID: 87012000
Lanes Exist: 2
Lanes Improved: 2
Lanes Added: 2
Project Length: 1.307
District: 6

Project Description:

SR 847/NW 47 AVE

FROM SR 860/NW 183 ST

TO N OF NW 199 ST

Type of Work:

ADD LANES & RECONSTRUCT

SIS or Non-SIS: **No**

Extra Description:

PHASE :

		Proposed Funding (in \$000s)							
	Funding Source	<2019	2018 - 2019	2019 - 2020	2020 - 2021	2021 - 2022	2022 - 2023	>2023	All Years
	LF	304	0	0	0	0	0	0	304
	LF	861	0	0	0	0	0	0	861
	REPE	4,658	0	0	0	0	0	0	4,658
	SU	0	3,495	0	0	0	0	0	3,495
CONSTRUCTION	Total	17,658	3,527	0	0	0	0	0	21,185
	DDR	0	0	0	1,120	0	0	0	1,120
ALTERNATIVE CONTRACTING INCENTIVES	Total	0	0	0	1,120	0	0	0	1,120

RESPONSIBLE AGENCY: **FDOT**

Item Segment **TOTAL ALL Years ALL Phases:** **\$52,395**

Item Number: **430637**

Item **TOTAL ALL Years ALL Phases ALL Segments:** **\$72,197**

TPO Project No: **DT4306372**
LRTP Ref: 6-10
County: MIAMI-DADE
Roadway ID: 87012000
Lanes Exist: 2
Lanes Improved:
Lanes Added:
Project Length: 2.144
District: 6

Project Description:

SR 847/NW 47 AVE

FROM SR 860/NW 183 ST

**TO PREMIER PARKWAY
(BROWARD)**

Type of Work:

LANDSCAPING

SIS or Non-SIS: **No**

Extra Description:

PHASE :

		Proposed Funding (in \$000s)							
	Funding Source	<2019	2018 - 2019	2019 - 2020	2020 - 2021	2021 - 2022	2022 - 2023	>2023	All Years
	DIH	10	0	0	0	0	0	0	10
	DS	80	0	0	0	0	0	0	80
PRELIMINARY ENGINEERING	Total	90	0	0	0	0	0	0	90

MIAMI-DADE TRANSPORTATION PLANNING ORGANIZATION
TRANSPORTATION IMPROVEMENT PROGRAM
PRIMARY STATE HIGHWAYS AND INTERMODAL



HIGHWAYS

TPO Project No:	DT4306372	Project Description:	SR 847/NW 47 AVE	FROM SR 860/NW 183 ST	TO PREMIER PARKWAY (BROWARD)
LRTP Ref:	6-10				
County:	MIAMI-DADE				
Roadway ID:	87012000				
Lanes Exist:	2	Type of Work:	LANDSCAPING	SIS or Non-SIS:	No
Lanes Improved:		Extra Description:			
Lanes Added:					
Project Length:	2.144				
District:	6				

TPO Project No:	DT4306373	Project Description:	SR 847/NW 47 AVE	FROM N OF NW 199 ST	TO PREMIER PARKWAY (BROWARD)						
LRTP Ref:	6-10										
County:	MIAMI-DADE										
Roadway ID:	87012000										
Lanes Exist:	2	Type of Work:	ADD LANES & RECONSTRUCT	SIS or Non-SIS:	No						
Lanes Improved:	2										
Lanes Added:	4	Extra Description:									
Project Length:	1.087										
District:	6										
			Proposed Funding (in \$000s)								
		PHASE :	Funding Source	<2019	2018 - 2019	2019 - 2020	2020 - 2021	2021 - 2022	2022 - 2023	>2023	All Years
			DIH	69	0	0	0	0	0	0	69
			DS	14	0	0	0	0	0	0	14
		PRELIMINARY ENGINEERING	Total	83	0	0	0	0	0	0	83
			DS	12	0	0	0	0	0	0	12
			LF	1,630	0	0	0	0	0	0	1,630

MIAMI-DADE TRANSPORTATION PLANNING ORGANIZATION
TRANSPORTATION IMPROVEMENT PROGRAM
PRIMARY STATE HIGHWAYS AND INTERMODAL



HIGHWAYS

TPO Project No: DT4306373	Project Description: SR 847/NW 47 AVE	FROM N OF NW 199 ST	TO PREMIER PARKWAY (BROWARD)
LRTP Ref: 6-10			
County: MIAMI-DADE			
Roadway ID: 87012000			
Lanes Exist: 2	Type of Work: ADD LANES & RECONSTRUCT	SIS or Non-SIS: No	
Lanes Improved: 2	Extra Description:		
Lanes Added: 4			
Project Length: 1.087			
District: 6			

		Proposed Funding (in \$000s)							
PHASE :	Funding Source	<2019	2018 - 2019	2019 - 2020	2020 - 2021	2021 - 2022	2022 - 2023	>2023	All Years
RAILROAD & UTILITIES	Total	1,642	0	0	0	0	0	0	1,642
	ACSU	7,838	0	0	0	0	0	0	7,838
	DDR	105	0	0	0	0	0	0	105
	DS	1	63	0	0	0	0	0	64
	DS	41	0	0	0	0	0	0	41
	LF	341	0	0	0	0	0	0	341
	SU	5,692	2,467	0	0	0	0	0	8,159
CONSTRUCTION	Total	14,018	2,530	0	0	0	0	0	16,548
	DDR	0	0	0	790	0	0	0	790
ALTERNATIVE CONTRACTING INCENTIVES	Total	0	0	0	790	0	0	0	790

RESPONSIBLE AGENCY: FDOT

Item Segment TOTAL ALL Years ALL Phases: \$19,063

Item Number: 430637

Item TOTAL ALL Years ALL Phases ALL Segments: \$72,197

MIAMI-DADE TRANSPORTATION PLANNING ORGANIZATION
TRANSPORTATION IMPROVEMENT PROGRAM
PRIMARY STATE HIGHWAYS AND INTERMODAL



HIGHWAYS

TPO Project No: DT4307633	Project Description: SR 93/I-75	FROM S OF NW 170 ST	TO MIAMI-DADE COUNTY LINE
LRTP Ref: 6-10			
County: MIAMI-DADE			
Roadway ID: 87075000			
Lanes Exist: 8	Type of Work: ADD SPECIAL USE LANE	SIS or Non-SIS: Yes	
Lanes Improved:			
Lanes Added:	Extra Description:		
Project Length: 1.957			
District: 6			

PHASE :	Funding Source	Proposed Funding (in \$000s)							All Years
		<2019	2018 - 2019	2019 - 2020	2020 - 2021	2021 - 2022	2022 - 2023	>2023	
	DI	38	0	0	0	0	0	0	38
	DIH	33	0	0	0	0	0	0	33
	DIS	138	0	0	0	0	0	0	138
	GMR	1,400	0	0	0	0	0	0	1,400
	NHPP	1,890	0	0	0	0	0	0	1,890
	STED	1,343	0	0	0	0	0	0	1,343
PRELIMINARY ENGINEERING	Total	4,842	0	0	0	0	0	0	4,842
	ACNP	589	500	0	0	0	0	0	1,089
	DI	698	0	0	0	0	0	0	698
	DIS	244	0	0	0	0	0	0	244
	NHPP	745	0	0	0	0	0	0	745
	STED	238	0	0	0	0	0	0	238
CONSTRUCTION	Total	2,514	500	0	0	0	0	0	3,014

RESPONSIBLE AGENCY: **FDOT**

Item Segment **TOTAL ALL Years ALL Phases:** **\$7,856**
Item Number: **430763** Item **TOTAL ALL Years ALL Phases ALL Segments:** **\$11,942**

MIAMI-DADE TRANSPORTATION PLANNING ORGANIZATION
TRANSPORTATION IMPROVEMENT PROGRAM
PRIMARY STATE HIGHWAYS AND INTERMODAL



HIGHWAYS

TPO Project No: DT4307636	Project Description:	SR-93/I-75	FROM NW 103 ST	TO MIAMI-DADE/BROWARD COUNTYLINE
LRTP Ref: 6-10				
County: MIAMI-DADE				
Roadway ID:				
Lanes Exist:	Type of Work:	PRELIM ENG FOR FUTURE CAPACITY	SIS or Non-SIS:	Yes
Lanes Improved:				
Lanes Added:	Extra Description:			
Project Length: 5.442				
District: 6				

TPO Project No: DT4307638	Project Description: SR-93/I-75	FROM NW 170 ST	TO MIAMI-DADE/BROWARD COUNTYLINE						
LRTP Ref: 6-10									
County: MIAMI-DADE									
Roadway ID:									
Lanes Exist:	Type of Work: INSPECT CONSTRUCTION PROJS.	SIS or Non-SIS: Yes							
Lanes Improved:									
Lanes Added:	Extra Description:								
Project Length: 5.442									
District: 6									
			Proposed Funding (in \$000s)						
PHASE :	Funding Source	<2019	2018 - 2019	2019 - 2020	2020 - 2021	2021 - 2022	2022 - 2023	>2023	All Years
		95	0	0	0	0	0	0	95
PRELIMINARY ENGINEERING	Total	95	0	0	0	0	0	0	95
		836	0	0	0	0	0	0	836
		806	0	0	0	0	0	0	806
CONSTRUCTION	Total	1,642	0	0	0	0	0	0	1,642
RESPONSIBLE AGENCY: FDOT			Item Segment TOTAL ALL Years ALL Phases: \$1,737						
			Item Number: 430763	Item TOTAL ALL Years ALL Phases ALL Segments: \$11,942					

MIAMI-DADE TRANSPORTATION PLANNING ORGANIZATION
TRANSPORTATION IMPROVEMENT PROGRAM
PRIMARY STATE HIGHWAYS AND INTERMODAL



HIGHWAYS

TPO Project No: **DT4308081**
LRTP Ref: 5-5
County: MIAMI-DADE
Roadway ID: 87030000
Lanes Exist: 4
Lanes Improved: 4
Lanes Added:
Project Length: 3.053
District: 6

Project Description:

SR 5/BISCAYNE BLVD

FROM NE 151 ST

TO NE 196 ST

Type of Work:

RESURFACING

SIS or Non-SIS: **No**

Extra Description:

		Proposed Funding (in \$000s)							
PHASE :	Funding Source	<2019	2018 - 2019	2019 - 2020	2020 - 2021	2021 - 2022	2022 - 2023	>2023	All Years
		990	0	0	0	0	0	0	990
		149	0	0	0	0	0	0	149
PRELIMINARY ENGINEERING	Total	1,139	0	0	0	0	0	0	1,139
		28	0	0	0	0	0	0	28
RIGHT OF WAY	Total	28	0	0	0	0	0	0	28
		9	0	0	0	0	0	0	9
RAILROAD & UTILITIES	Total	9	0	0	0	0	0	0	9
		217	0	0	0	0	0	0	217
		2,044	0	0	0	0	0	0	2,044
		3,209	0	0	0	0	0	0	3,209
CONSTRUCTION	Total	5,470	0	0	0	0	0	0	5,470
		220	0	0	0	0	0	0	220
		0	0	0	0	0	0	0	0
ALTERNATIVE CONTRACTING INCENTIVES	Total	220	0	0	0	0	0	0	220

RESPONSIBLE AGENCY: FDOT

Item Segment TOTAL ALL Years ALL Phases: **\$6,866**

Item Number: 430808

Item TOTAL ALL Years ALL Phases ALL Segments: **\$9,388**

MIAMI-DADE TRANSPORTATION PLANNING ORGANIZATION
TRANSPORTATION IMPROVEMENT PROGRAM
PRIMARY STATE HIGHWAYS AND INTERMODAL



HIGHWAYS

TPO Project No: **DT4308082**
LRTP Ref: 5-5
County: MIAMI-DADE
Roadway ID: 87026000
Lanes Exist: 5
Lanes Improved:
Lanes Added:
Project Length: 0.097
District: 6

Project Description:

SR 860/MIAMI GARDENS DR

AT BISCAYNE BLVD AND AT W DIXIE HIGHWAY

Type of Work:

INTERSECTION IMPROVEMENT

SIS or Non-SIS: **No**

Extra Description:

		Proposed Funding (in \$000s)							
PHASE :	Funding Source	<2019	2018 - 2019	2019 - 2020	2020 - 2021	2021 - 2022	2022 - 2023	>2023	All Years
		333	0	0	0	0	0	0	333
PRELIMINARY ENGINEERING	Total	333	0	0	0	0	0	0	333
		82	0	0	0	0	0	0	82
RIGHT OF WAY	Total	82	0	0	0	0	0	0	82
		8	0	0	0	0	0	0	8
		91	0	0	0	0	0	0	91
		2	0	0	0	0	0	0	2
CONSTRUCTION	Total	101	0	0	0	0	0	0	101
		20	0	0	0	0	0	0	20
ALTERNATIVE CONTRACTING INCENTIVES	Total	20	0	0	0	0	0	0	20

RESPONSIBLE AGENCY: **FDOT**

Item Segment **TOTAL ALL Years ALL Phases:** **\$536**

Item Number: **430808**

Item **TOTAL ALL Years ALL Phases ALL Segments:** **\$9,388**

MIAMI-DADE TRANSPORTATION PLANNING ORGANIZATION
TRANSPORTATION IMPROVEMENT PROGRAM
PRIMARY STATE HIGHWAYS AND INTERMODAL



HIGHWAYS

TPO Project No: **DT4308083**
LRTP Ref: 5-5
County: MIAMI-DADE
Roadway ID:
Lanes Exist:
Lanes Improved:
Lanes Added:
Project Length: 0.097
District: 6

Project Description:

SR 860/MIAMI GARDENS DR

AT BISCAYNE BLVD

Type of Work:

INTERSECTION IMPROVEMENT

SIS or Non-SIS: **No**

Extra Description:

PHASE :	Funding Source	Proposed Funding (in \$000s)							
		<2019	2018 - 2019	2019 - 2020	2020 - 2021	2021 - 2022	2022 - 2023	>2023	All Years
PRELIMINARY ENGINEERING	DIH	18	0	0	0	0	0	0	18
	DS	218	0	0	0	0	0	0	218
	Total	236	0	0	0	0	0	0	236
	DDR	342	0	0	0	0	0	0	342
RIGHT OF WAY	DIH	10	0	0	0	0	0	0	10
	DS	32	0	0	0	0	0	0	32
	Total	384	0	0	0	0	0	0	384
	DS	10	0	0	0	0	0	0	10
RAILROAD & UTILITIES	Total	10	0	0	0	0	0	0	10
CONSTRUCTION	DIH	0	0	0	0	22	0	0	22
	DS	0	0	0	0	17	0	0	17
	HSP	0	0	0	0	1,317	0	0	1,317
	Total	0	0	0	0	1,356	0	0	1,356

RESPONSIBLE AGENCY: **FDOT**

Item Segment **TOTAL ALL Years ALL Phases:** **\$1,986**

Item Number: **430808**

Item **TOTAL ALL Years ALL Phases ALL Segments:** **\$9,388**

MIAMI-DADE TRANSPORTATION PLANNING ORGANIZATION
TRANSPORTATION IMPROVEMENT PROGRAM
PRIMARY STATE HIGHWAYS AND INTERMODAL



HIGHWAYS

TPO Project No: **DT4308131** Project Description: **SR A1A/INDIAN CREEK DR** **FROM ABBOTT AVE** **TO SR 907/WEST 63 ST**

LRTP Ref: 5-5

County: MIAMI-DADE

Roadway ID: 87060001

Lanes Exist: 3

Lanes Improved: 3

Lanes Added:

Project Length: 0.561

District: 6

Type of Work: **RESURFACING - RIDE ONLY**

SIS or Non-SIS: **No**

Extra Description:

		Proposed Funding (in \$000s)							
PHASE :	Funding Source	<2019	2018 - 2019	2019 - 2020	2020 - 2021	2021 - 2022	2022 - 2023	>2023	All Years
	DDR	149	0	0	0	0	0	0	149
	DIH	51	0	0	0	0	0	0	51
	DS	73	0	0	0	0	0	0	73
PRELIMINARY ENGINEERING	Total	273	0	0	0	0	0	0	273
	DIH	5	0	0	0	0	0	0	5
RIGHT OF WAY	Total	5	0	0	0	0	0	0	5
	DDR	0	1,421	0	0	0	0	0	1,421
	DIH	0	67	0	0	0	0	0	67
	DS	0	10	0	0	0	0	0	10
CONSTRUCTION	Total	0	1,498	0	0	0	0	0	1,498

RESPONSIBLE AGENCY: **FDOT**

Item Segment **TOTAL ALL Years ALL Phases:** **\$1,776**

Item Number: **430813**

Item **TOTAL ALL Years ALL Phases ALL Segments:** **\$1,776**

MIAMI-DADE TRANSPORTATION PLANNING ORGANIZATION
TRANSPORTATION IMPROVEMENT PROGRAM
PRIMARY STATE HIGHWAYS AND INTERMODAL



HIGHWAYS

TPO Project No: **DT4308171**
LRTP Ref: 5-5
County: MIAMI-DADE
Roadway ID:
Lanes Exist:
Lanes Improved:
Lanes Added:
Project Length: 2.558
District: 6

Project Description: **SR 7/NW 7 AVE**

FROM NW 36 ST

TO N OF NW 78 ST

Type of Work: **RESURFACING**

SIS or Non-SIS: **No**

Extra Description:

3

5

Description:

		Proposed Funding (in \$000s)							
PHASE :	Funding Source	<2019	2018 - 2019	2019 - 2020	2020 - 2021	2021 - 2022	2022 - 2023	>2023	All Years
		514	0	0	0	0	0	0	514
PRELIMINARY ENGINEERING	Total	514	0	0	0	0	0	0	514
		0	0	0	0	0	0	0	0
RIGHT OF WAY	Total	0	0	0	0	0	0	0	0
		62	0	0	0	0	0	0	62
		15	0	0	0	0	0	0	15
RAILROAD & UTILITIES	Total	77	0	0	0	0	0	0	77
		11	0	0	0	0	0	0	11
		7,059	0	0	0	0	0	0	7,059
		14	0	0	0	0	0	0	14
CONSTRUCTION	Total	7,084	0	0	0	0	0	0	7,084
		470	0	0	0	0	0	0	470
ALTERNATIVE CONTRACTING INCENTIVES	Total	470	0	0	0	0	0	0	470

RESPONSIBLE AGENCY: **FDOT**

Item Segment **TOTAL ALL Years ALL Phases:** **\$8,145**

Item Number: **430817**

Item **TOTAL ALL Years ALL Phases ALL Segments:** **\$24,625**

MIAMI-DADE TRANSPORTATION PLANNING ORGANIZATION
TRANSPORTATION IMPROVEMENT PROGRAM
PRIMARY STATE HIGHWAYS AND INTERMODAL



HIGHWAYS

TPO Project No: **DT4308172**
LRTP Ref: 5-5
County: MIAMI-DADE
Roadway ID: 87140000
Lanes Exist: 6
Lanes Improved: 4
Lanes Added:
Project Length: 0.557
District: 6

Project Description: **SR 7/NW 7 AVE**

FROM N OF NW 79 ST

TO LITTLE RIVER DR

Type of Work: **RESURFACING**

SIS or Non-SIS: **No**

Extra Description:

		Proposed Funding (in \$000s)							
PHASE :	Funding Source	<2019	2018 - 2019	2019 - 2020	2020 - 2021	2021 - 2022	2022 - 2023	>2023	All Years
		674	0	0	0	0	0	0	674
PRELIMINARY ENGINEERING	Total	674	0	0	0	0	0	0	674
		15	0	0	0	0	0	0	15
		4	0	0	0	0	0	0	4
RAILROAD & UTILITIES	Total	19	0	0	0	0	0	0	19
		1,687	0	0	0	0	0	0	1,687
CONSTRUCTION	Total	1,687	0	0	0	0	0	0	1,687

RESPONSIBLE AGENCY: **FDOT**

Item Segment **TOTAL ALL Years ALL Phases:** **\$2,380**

Item Number: **430817**

Item **TOTAL ALL Years ALL Phases ALL Segments:** **\$24,625**

TPO Project No: **DT4308173**
LRTP Ref: 5-5
County: MIAMI-DADE
Roadway ID: 87140000
Lanes Exist: 6
Lanes Improved: 4
Lanes Added:
Project Length: 1.851
District: 6

Project Description: **SR 7/US 441/NW 7 AVE**

FROM LITTLE RIVER DR

TO SOUTH OF NW 117 ST

Type of Work: **RESURFACING**

SIS or Non-SIS: **No**

Extra Description:

		Proposed Funding (in \$000s)							
PHASE :	Funding Source	<2019	2018 - 2019	2019 - 2020	2020 - 2021	2021 - 2022	2022 - 2023	>2023	All Years
	DIH	184	0	0	0	0	0	0	184
	DS	188	0	0	0	0	0	0	188

MIAMI-DADE TRANSPORTATION PLANNING ORGANIZATION
TRANSPORTATION IMPROVEMENT PROGRAM
PRIMARY STATE HIGHWAYS AND INTERMODAL



HIGHWAYS

TPO Project No: **DT4308173** Project Description: **SR 7/US 441/NW 7 AVE** **FROM LITTLE RIVER DR** **TO SOUTH OF NW 117 ST**

LRTP Ref: 5-5
County: MIAMI-DADE
Roadway ID: 87140000
Lanes Exist: 6
Lanes Improved: 4
Lanes Added:
Project Length: 1.851
District: 6

Project Description:

Type of Work: **RESURFACING**

SIS or Non-SIS: **No**

Extra Description:

		Proposed Funding (in \$000s)							
PHASE :	Funding Source	<2019	2018 - 2019	2019 - 2020	2020 - 2021	2021 - 2022	2022 - 2023	>2023	All Years
PRELIMINARY ENGINEERING	Total	372	0	0	0	0	0	0	372
	DIH	20	0	0	0	0	0	0	20
RIGHT OF WAY	Total	20	0	0	0	0	0	0	20
	DDR	0	0	4,928	0	0	0	0	4,928
	DIH	0	0	218	0	0	0	0	218
	DS	5	0	0	0	0	0	0	5
CONSTRUCTION	Total	5	0	5,146	0	0	0	0	5,151
	DDR	0	0	0	200	0	0	0	200
ALTERNATIVE CONTRACTING INCENTIVES	Total	0	0	0	200	0	0	0	200

RESPONSIBLE AGENCY: **FDOT**

Item Segment TOTAL ALL Years ALL Phases: **\$5,743**

Item Number: **430817**

Item TOTAL ALL Years ALL Phases ALL Segments: **\$24,625**

TPO Project No: **DT4308174** Project Description: **SR 7/US 441/NW 7 AVE** **FROM S OF NW 117 ST** **TO S OF BISCAYNE CANAL**

LRTP Ref: 5-5
County: MIAMI-DADE
Roadway ID: 87140000
Lanes Exist: 6
Lanes Improved: 4
Lanes Added:
Project Length: 2.369
District: 6

Project Description:

Type of Work: **RESURFACING**

SIS or Non-SIS: **No**

Extra Description:

		Proposed Funding (in \$000s)							
PHASE :	Funding Source	<2019	2018 - 2019	2019 - 2020	2020 - 2021	2021 - 2022	2022 - 2023	>2023	All Years
	DIH	146	0	0	0	0	0	0	146

MIAMI-DADE TRANSPORTATION PLANNING ORGANIZATION
TRANSPORTATION IMPROVEMENT PROGRAM
PRIMARY STATE HIGHWAYS AND INTERMODAL



HIGHWAYS

TPO Project No: DT4308174	Project Description: SR 7/US 441/NW 7 AVE	FROM S OF NW 117 ST	TO S OF BISCAYNE CANAL
LRTP Ref: 5-5			
County: MIAMI-DADE			
Roadway ID: 87140000			
Lanes Exist: 6	Type of Work: RESURFACING	SIS or Non-SIS: No	
Lanes Improved: 4	Extra Description:		
Lanes Added:			
Project Length: 2.369			
District: 6			

Description:

PHASE :		Proposed Funding (in \$000s)							
		Funding Source	<2019	2018 - 2019	2019 - 2020	2020 - 2021	2021 - 2022	2022 - 2023	>2023
PRELIMINARY ENGINEERING	DS	204	0	0	0	0	0	0	204
	Total	350	0	0	0	0	0	0	350
RIGHT OF WAY	DIH	20	0	0	0	0	0	0	20
	Total	20	0	0	0	0	0	0	20
CONSTRUCTION	DDR	0	0	755	0	0	0	0	755
	DIH	0	0	120	0	0	0	0	120
	DS	9	0	3,032	0	0	0	0	3,041
	HSP	0	0	650	0	0	0	0	650
	SA	0	0	3,141	0	0	0	0	3,141
	Total	9	0	7,698	0	0	0	0	7,707
ALTERNATIVE CONTRACTING INCENTIVES	DDR	0	0	0	280	0	0	0	280
	Total	0	0	0	280	0	0	0	280

RESPONSIBLE AGENCY: **FDOT**

Item Segment **TOTAL ALL Years ALL Phases:** **\$8,357**

Item Number: **430817**

Item **TOTAL ALL Years ALL Phases ALL Segments:** **\$24,625**

MIAMI-DADE TRANSPORTATION PLANNING ORGANIZATION
TRANSPORTATION IMPROVEMENT PROGRAM
PRIMARY STATE HIGHWAYS AND INTERMODAL



HIGHWAYS

TPO Project No: **DT4309491**
LRTP Ref: 5-5
County: MIAMI-DADE
Roadway ID: 87060000
Lanes Exist: 3
Lanes Improved: 3
Lanes Added:
Project Length: 2.229
District: 6

Project Description:

SR A1A/COLLINS AVE

FROM BAYVIEW DR

TO SR 856/192 ST

Type of Work:

RESURFACING

SIS or Non-SIS: **No**

Extra Description:

		Proposed Funding (in \$000s)							
PHASE :	Funding Source	<2019	2018 - 2019	2019 - 2020	2020 - 2021	2021 - 2022	2022 - 2023	>2023	All Years
PRELIMINARY ENGINEERING	DDR	697	0	0	0	0	0	0	697
	DIH	65	0	0	0	0	0	0	65
	DS	129	0	0	0	0	0	0	129
	Total	891	0	0	0	0	0	0	891
RAILROAD & UTILITIES	LF	31	0	0	0	0	0	0	31
	Total	31	0	0	0	0	0	0	31
CONSTRUCTION	ACSA	314	0	0	0	0	0	0	314
	DDR	1	0	0	0	0	0	0	1
	DIH	198	0	0	0	0	0	0	198
	DS	117	0	0	0	0	0	0	117
	DS	47	0	0	0	0	0	0	47
	LF	502	0	0	0	0	0	0	502
	SA	4,192	0	0	0	0	0	0	4,192
	Total	5,371	0	0	0	0	0	0	5,371
ALTERNATIVE CONTRACTING INCENTIVES	SA	0	200	0	0	0	0	0	200
	Total	0	200	0	0	0	0	0	200

RESPONSIBLE AGENCY: **FDOT**

Item Segment **TOTAL ALL Years ALL Phases:** **\$6,493**

Item Number: **430949**

Item **TOTAL ALL Years ALL Phases ALL Segments:** **\$15,189**

MIAMI-DADE TRANSPORTATION PLANNING ORGANIZATION
TRANSPORTATION IMPROVEMENT PROGRAM
PRIMARY STATE HIGHWAYS AND INTERMODAL



HIGHWAYS

TPO Project No: **DT4309492**
LRTP Ref: 5-5
County: MIAMI-DADE
Roadway ID: 87060000
Lanes Exist: 4
Lanes Improved: 4
Lanes Added:
Project Length: 1.434
District: 6

Project
Description:

SR A1A/COLLINS AVE

FROM N OF HAULOVER INLET TO S OF BAYVIEW DR

Type of Work:

RESURFACING

SIS or Non-SIS: **No**

Extra
Description:

		Proposed Funding (in \$000s)							
PHASE :	Funding Source	<2019	2018 - 2019	2019 - 2020	2020 - 2021	2021 - 2022	2022 - 2023	>2023	All Years
	DIH	5	20	0	0	0	0	0	25
	DS	50	368	0	0	0	0	0	418
PRELIMINARY ENGINEERING	Total	55	388	0	0	0	0	0	443
	DDR	0	0	0	0	5,160	0	0	5,160
	DIH	0	0	0	0	28	0	0	28
	DS	0	0	0	0	558	0	0	558
CONSTRUCTION	Total	0	0	0	0	5,746	0	0	5,746

RESPONSIBLE AGENCY: **FDOT**

Item Segment TOTAL ALL Years ALL Phases: **\$6,189**

Item Number: **430949**

Item TOTAL ALL Years ALL Phases ALL Segments: **\$15,189**

MIAMI-DADE TRANSPORTATION PLANNING ORGANIZATION
TRANSPORTATION IMPROVEMENT PROGRAM
PRIMARY STATE HIGHWAYS AND INTERMODAL



HIGHWAYS

TPO Project No: **DT4309493**
LRTP Ref: 5-5
County: MIAMI-DADE
Roadway ID:
Lanes Exist:
Lanes Improved:
Lanes Added:
Project Length: 2.197
District: 6

Project Description: **SR A1A/COLLINS AVE**

FROM BAYVIEW DR

TO SR 856/192 ST

Type of Work: **LIGHTING**

SIS or Non-SIS: **No**

Extra Description:

PHASE :

Proposed Funding (in \$000s)									
Funding Source	<2019	2018 - 2019	2019 - 2020	2020 - 2021	2021 - 2022	2022 - 2023	>2023	All Years	
DS	627	1,880	0	0	0	0	0	2,507	
CONSTRUCTION Total	627	1,880	0	0	0	0	0	2,507	

RESPONSIBLE AGENCY: **FDOT**

Item Segment **TOTAL ALL Years ALL Phases:** **\$2,507**

Item Number: **430949** Item **TOTAL ALL Years ALL Phases ALL Segments:** **\$15,189**

TPO Project No: **DT4309571**
LRTP Ref: 6-18
County: MIAMI-DADE
Roadway ID: 87026112
Lanes Exist:
Lanes Improved:
Lanes Added: 2
Project Length: 2.007
District: 6

Project Description: **SR 860/MIAMI GARDENS DR INTERCHANGE (SYSTEM-TO-SYSTEM INTCH)**

Type of Work: **NEW ROAD CONSTRUCTION**

SIS or Non-SIS: **No**

Extra Description:

PHASE :

Proposed Funding (in \$000s)									
Funding Source	<2019	2018 - 2019	2019 - 2020	2020 - 2021	2021 - 2022	2022 - 2023	>2023	All Years	
DDR	0	0	300	0	0	0	0	300	
DIH	0	0	350	0	0	0	0	350	
PRELIMINARY ENGINEERING Total	0	0	650	0	0	0	0	650	
DDR	0	0	5	0	0	0	0	5	
RAILROAD & UTILITIES Total	0	0	5	0	0	0	0	5	

RESPONSIBLE AGENCY: **FDOT**

Item Segment **TOTAL ALL Years ALL Phases:** **\$655**

Item Number: **430957** Item **TOTAL ALL Years ALL Phases ALL Segments:** **\$1,019**

MIAMI-DADE TRANSPORTATION PLANNING ORGANIZATION
TRANSPORTATION IMPROVEMENT PROGRAM
PRIMARY STATE HIGHWAYS AND INTERMODAL



HIGHWAYS

TPO Project No: DT4309572	Project Description:	SR 860/MIAMI GARDENS DR	FROM E OF NW 97 AVE	TO I-75 AND PARK & RIDE LOT						
LRTP Ref: 6-41										
County: MIAMI-DADE										
Roadway ID:										
Lanes Exist:	Type of Work:	PARK AND RIDE LOTS	SIS or Non-SIS:	No						
Lanes Improved:	Extra Description:									
Lanes Added:										
Project Length: 0.001										
District: 6										
			Proposed Funding (in \$000s)							
	PHASE :	Funding Source	<2019	2018 - 2019	2019 - 2020	2020 - 2021	2021 - 2022	2022 - 2023	>2023	All Years
			363	0	0	0	0	0	0	363
	PRELIMINARY ENGINEERING	Total	363	0	0	0	0	0	0	363
			1	0	0	0	0	0	0	1
	RIGHT OF WAY	Total	1	0	0	0	0	0	0	1
RESPONSIBLE AGENCY: FDOT			Item Segment TOTAL ALL Years ALL Phases:							\$364
		Item Number: 430957	Item TOTAL ALL Years ALL Phases ALL Segments:							\$1,019

TPO Project No: DT4311701	Project Description:	SR 94/KENDALL DR	FROM SW 97 AVE	TO SW 79 AVE						
LRTP Ref: 5-5										
County: MIAMI-DADE										
Roadway ID: 87001000										
Lanes Exist: 6	Type of Work:	RESURFACING	SIS or Non-SIS:	No						
Lanes Improved: 6										
Lanes Added:	Extra Description:									
Project Length: 1.722										
District: 6										
			Proposed Funding (in \$000s)							
	PHASE :	Funding Source	<2019	2018 - 2019	2019 - 2020	2020 - 2021	2021 - 2022	2022 - 2023	>2023	All Years
		DIH	53	0	0	0	0	0	0	53
		DS	459	0	0	0	0	0	0	459
	PRELIMINARY ENGINEERING	Total	512	0	0	0	0	0	0	512
		DIH	6	0	0	0	0	0	0	6
		DS	4	0	0	0	0	0	0	4

MIAMI-DADE TRANSPORTATION PLANNING ORGANIZATION
TRANSPORTATION IMPROVEMENT PROGRAM
PRIMARY STATE HIGHWAYS AND INTERMODAL



HIGHWAYS

TPO Project No: **DT4311701**
LRTP Ref: 5-5
County: MIAMI-DADE
Roadway ID: 87001000
Lanes Exist: 6
Lanes Improved: 6
Lanes Added:
Project Length: 1.722
District: 6

Project Description: **SR 94/KENDALL DR**

FROM SW 97 AVE

TO SW 79 AVE

Type of Work: **RESURFACING**

SIS or Non-SIS: **No**

Extra Description:

		Proposed Funding (in \$000s)							
PHASE :	Funding Source	<2019	2018 - 2019	2019 - 2020	2020 - 2021	2021 - 2022	2022 - 2023	>2023	All Years
RIGHT OF WAY	Total	10	0	0	0	0	0	0	10
	LF	19	0	0	0	0	0	0	19
RAILROAD & UTILITIES	Total	19	0	0	0	0	0	0	19
	ACSA	1,084	0	0	0	0	0	0	1,084
	DDR	29	0	0	0	0	0	0	29
	DS	1	26	0	0	0	0	0	27
	DS	2	0	0	0	0	0	0	2
	HSP	182	56	0	0	0	0	0	238
	NHRE	891	0	0	0	0	0	0	891
	SA	407	184	0	0	0	0	0	591
	Total	2,596	266	0	0	0	0	0	2,862
CONSTRUCTION	DDR	0	0	130	0	0	0	0	130
	Total	0	0	130	0	0	0	0	130
ALTERNATIVE CONTRACTING INCENTIVES		0	0	130	0	0	0	0	130

RESPONSIBLE AGENCY: **FDOT**

Item Segment TOTAL ALL Years ALL Phases: **\$3,533**

Item Number: **431170**

Item TOTAL ALL Years ALL Phases ALL Segments: **\$12,472**

MIAMI-DADE TRANSPORTATION PLANNING ORGANIZATION
TRANSPORTATION IMPROVEMENT PROGRAM
PRIMARY STATE HIGHWAYS AND INTERMODAL



HIGHWAYS

TPO Project No: **DT4311702**
LRTP Ref: 5-5
County: MIAMI-DADE
Roadway ID: 87001000
Lanes Exist: 6
Lanes Improved: 6
Lanes Added:
Project Length: 0.537
District: 6

Project Description: **SR 94/KENDALL DR**

FROM SW 102 AVE

TO SW 97 AVE

Type of Work: **RESURFACING**

SIS or Non-SIS: **No**

Extra Description:

PHASE :	Funding Source	Proposed Funding (in \$000s)							
		<2019	2018 - 2019	2019 - 2020	2020 - 2021	2021 - 2022	2022 - 2023	>2023	All Years
PRELIMINARY ENGINEERING	DIH	31	0	0	0	0	0	0	31
	DS	178	0	0	0	0	0	0	178
	Total	209	0	0	0	0	0	0	209
RAILROAD & UTILITIES	DDR	25	0	0	0	0	0	0	25
	DS	12	0	0	0	0	0	0	12
	Total	37	0	0	0	0	0	0	37
CONSTRUCTION	DDR	15	0	0	0	0	0	0	15
	DIH	57	0	0	0	0	0	0	57
	DS	2	32	0	0	0	0	0	34
	NHRE	1,094	0	0	0	0	0	0	1,094
	SA	156	134	0	0	0	0	0	290
	Total	1,324	166	0	0	0	0	0	1,490
ALTERNATIVE CONTRACTING INCENTIVES	DS	0	0	50	0	0	0	0	50
	Total	0	0	50	0	0	0	0	50

RESPONSIBLE AGENCY: FDOT

Item Segment TOTAL ALL Years ALL Phases: **\$1,786**

Item Number: 431170

Item TOTAL ALL Years ALL Phases ALL Segments: **\$12,472**

MIAMI-DADE TRANSPORTATION PLANNING ORGANIZATION
TRANSPORTATION IMPROVEMENT PROGRAM
PRIMARY STATE HIGHWAYS AND INTERMODAL



HIGHWAYS

TPO Project No: **DT4311703**
LRTP Ref: 5-5
County: MIAMI-DADE
Roadway ID: 87001000
Lanes Exist: 3
Lanes Improved: 3
Lanes Added:
Project Length: 0.824
District: 6

Project Description: **SR 94/KENDALL DR**

FROM SW 7500 BLOCK/SW 73 PLACE TO US 1/S DIXIE HWY

Type of Work: **RESURFACING**

SIS or Non-SIS: **No**

Extra Description:

		Proposed Funding (in \$000s)							
PHASE :	Funding Source	<2019	2018 - 2019	2019 - 2020	2020 - 2021	2021 - 2022	2022 - 2023	>2023	All Years
	DDR	265	0	0	0	0	0	0	265
	DIH	33	0	0	0	0	0	0	33
	DS	50	0	0	0	0	0	0	50
PRELIMINARY ENGINEERING	Total	348	0	0	0	0	0	0	348
	DDR	0	31	0	0	0	0	0	31
	DS	0	51	0	0	0	0	0	51
	SA	0	1,219	0	0	0	0	0	1,219
CONSTRUCTION	Total	0	1,301	0	0	0	0	0	1,301
	DS	0	0	50	0	0	0	0	50
ALTERNATIVE CONTRACTING INCENTIVES	Total	0	0	50	0	0	0	0	50

RESPONSIBLE AGENCY: FDOT

Item Segment TOTAL ALL Years ALL Phases: **\$1,699**

Item Number: **431170**

Item TOTAL ALL Years ALL Phases ALL Segments: **\$12,472**

MIAMI-DADE TRANSPORTATION PLANNING ORGANIZATION
TRANSPORTATION IMPROVEMENT PROGRAM
PRIMARY STATE HIGHWAYS AND INTERMODAL



HIGHWAYS

TPO Project No: **DT4311704**
LRTP Ref: 5-5
County: MIAMI-DADE
Roadway ID: 87001000
Lanes Exist: 6
Lanes Improved: 6
Lanes Added:
Project Length: 0.718
District: 6

Project Description: **SR 94/KENDALL DR FROM SW 77 AVE TO US 1**

Type of Work: **INTERSECTION IMPROVEMENT** SIS or Non-SIS: **No**

Extra Description:

		Proposed Funding (in \$000s)							
PHASE :	Funding Source	<2019	2018 - 2019	2019 - 2020	2020 - 2021	2021 - 2022	2022 - 2023	>2023	All Years
PRELIMINARY ENGINEERING	DIH	20	0	0	0	0	0	0	20
	DS	110	0	0	0	0	0	0	110
	HSP	414	0	0	0	0	0	0	414
	Total	544	0	0	0	0	0	0	544
RIGHT OF WAY	DIH	21	0	0	0	0	0	0	21
	DS	36	0	0	0	0	0	0	36
	Total	57	0	0	0	0	0	0	57
CONSTRUCTION	ACNP	0	2,421	0	0	0	0	0	2,421
	DDR	0	249	0	0	0	0	0	249
	DIH	0	125	0	0	0	0	0	125
	DS	0	31	0	0	0	0	0	31
	HSP	0	175	0	0	0	0	0	175
	SA	0	57	0	0	0	0	0	57
	Total	0	3,058	0	0	0	0	0	3,058
ALTERNATIVE CONTRACTING INCENTIVES	DS	0	0	100	0	0	0	0	100
	Total	0	0	100	0	0	0	0	100

RESPONSIBLE AGENCY: **FDOT**

Item Segment **TOTAL ALL Years ALL Phases:** **\$3,759**

Item Number: **431170**

Item **TOTAL ALL Years ALL Phases ALL Segments:** **\$12,472**

MIAMI-DADE TRANSPORTATION PLANNING ORGANIZATION
TRANSPORTATION IMPROVEMENT PROGRAM
PRIMARY STATE HIGHWAYS AND INTERMODAL



HIGHWAYS

TPO Project No: **DT4311705**
LRTP Ref: 5-5
County: MIAMI-DADE
Roadway ID: 87001000
Lanes Exist: 3
Lanes Improved: 3
Lanes Added:
Project Length: 0.379
District: 6

Project Description:

SR 94/KENDALL DR

FROM SW 99 COURT

TO SW 97 AVE

Type of Work:

INTERSECTION IMPROVEMENT

SIS or Non-SIS: **No**

Extra Description:

PHASE :	Funding Source	Proposed Funding (in \$000s)							
		<2019	2018 - 2019	2019 - 2020	2020 - 2021	2021 - 2022	2022 - 2023	>2023	All Years
PRELIMINARY ENGINEERING	DIH	21	0	0	0	0	0	0	21
	DS	220	0	0	0	0	0	0	220
	Total	241	0	0	0	0	0	0	241
RAILROAD & UTILITIES	DDR	454	0	0	0	0	0	0	454
	DS	15	0	0	0	0	0	0	15
	Total	469	0	0	0	0	0	0	469
CONSTRUCTION	DIH	36	0	0	0	0	0	0	36
	DS	0	21	0	0	0	0	0	21
	DS	9	0	0	0	0	0	0	9
	HSP	525	99	0	0	0	0	0	624
	SA	245	0	0	0	0	0	0	245
	Total	815	120	0	0	0	0	0	935
ALTERNATIVE CONTRACTING INCENTIVES	DS	0	0	50	0	0	0	0	50
	Total	0	0	50	0	0	0	0	50

RESPONSIBLE AGENCY: FDOT

Item Segment TOTAL ALL Years ALL Phases: **\$1,695**

Item Number: 431170

Item TOTAL ALL Years ALL Phases ALL Segments: **\$12,472**

MIAMI-DADE TRANSPORTATION PLANNING ORGANIZATION
TRANSPORTATION IMPROVEMENT PROGRAM
PRIMARY STATE HIGHWAYS AND INTERMODAL



HIGHWAYS

TPO Project No: **DT4314331**
LRTP Ref: 5-5
County: MIAMI-DADE
Roadway ID:
Lanes Exist:
Lanes Improved:
Lanes Added:
Project Length:
District: 6

Project Description: **PEDESTRIAN & BICYCLE SAFETY
PUSHBUTTON CONTRACT**

Type of Work: **MISCELLANEOUS CONSTRUCTION** SIS or Non-SIS: **No**

Extra Description:

		Proposed Funding (in \$000s)							
PHASE :	Funding Source	<2019	2018 - 2019	2019 - 2020	2020 - 2021	2021 - 2022	2022 - 2023	>2023	All Years
		0	0	0	0	0	0	0	0
PRELIMINARY ENGINEERING	Total	0	0	0	0	0	0	0	0
		1,002	0	0	0	0	0	0	1,002
CONSTRUCTION	Total	1,002	0	0	0	0	0	0	1,002

RESPONSIBLE AGENCY: **FDOT**

Item Segment TOTAL ALL Years ALL Phases: **\$1,002**

Item Number: 431433

Item TOTAL ALL Years ALL Phases ALL Segments: **\$10,469**

TPO Project No: **DT4314332**
LRTP Ref: 5-5
County: MIAMI-DADE
Roadway ID:
Lanes Exist:
Lanes Improved:
Lanes Added:
Project Length:
District: 6

Project Description: **TRAFFIC OPERATIONS PUSH BUTTON -
ROADS MIAMI-DADE COUNTY**

Type of Work: **MISCELLANEOUS CONSTRUCTION** SIS or Non-SIS: **No**

Extra Description:

		Proposed Funding (in \$000s)							
PHASE :	Funding Source	<2019	2018 - 2019	2019 - 2020	2020 - 2021	2021 - 2022	2022 - 2023	>2023	All Years
	DIH	0	143	0	0	0	0	0	143
	DS	0	1,213	0	0	0	0	0	1,213
CONSTRUCTION	Total	0	1,356	0	0	0	0	0	1,356

RESPONSIBLE AGENCY: **FDOT**

Item Segment TOTAL ALL Years ALL Phases: **\$1,356**

Item Number: 431433

Item TOTAL ALL Years ALL Phases ALL Segments: **\$10,469**

MIAMI-DADE TRANSPORTATION PLANNING ORGANIZATION
TRANSPORTATION IMPROVEMENT PROGRAM
PRIMARY STATE HIGHWAYS AND INTERMODAL



HIGHWAYS

TPO Project No: **DT4314333**
LRTP Ref: 5-5
County: MIAMI-DADE
Roadway ID:
Lanes Exist:
Lanes Improved:
Lanes Added:
Project Length:
District: 6

Project Description: **TRAFFIC OPERATIONS PUSH BUTTON -
ROADS MIAMI-DADE COUNTY**

Type of Work: **MISCELLANEOUS CONSTRUCTION** SIS or Non-SIS: **No**

Extra Description:

		Proposed Funding (in \$000s)							
PHASE :	Funding Source	<2019	2018 - 2019	2019 - 2020	2020 - 2021	2021 - 2022	2022 - 2023	>2023	All Years
	DIH	0	0	109	111	0	0	0	220
	DS	0	0	0	1,276	0	0	0	1,276
CONSTRUCTION	Total	0	0	109	1,387	0	0	0	1,496

RESPONSIBLE AGENCY: **FDOT**

Item Segment TOTAL ALL Years ALL Phases: **\$1,496**

Item Number: 431433 Item TOTAL ALL Years ALL Phases ALL Segments: **\$10,469**

TPO Project No: **DT4314334**
LRTP Ref: 5-5
County: MIAMI-DADE
Roadway ID:
Lanes Exist:
Lanes Improved:
Lanes Added:
Project Length:
District: 6

Project Description: **MIAMI-DADE COUNTY PEDESTRIAN &
BICYCLE SAFETY PUSHBUTTON
CONTRACT**

Type of Work: **MISCELLANEOUS CONSTRUCTION** SIS or Non-SIS: **No**

Extra Description:

		Proposed Funding (in \$000s)							
PHASE :	Funding Source	<2019	2018 - 2019	2019 - 2020	2020 - 2021	2021 - 2022	2022 - 2023	>2023	All Years
		1,222	0	0	0	0	0	0	1,222
CONSTRUCTION	Total	1,222	0	0	0	0	0	0	1,222

RESPONSIBLE AGENCY: **FDOT**

Item Segment TOTAL ALL Years ALL Phases: **\$1,222**

Item Number: 431433 Item TOTAL ALL Years ALL Phases ALL Segments: **\$10,469**

MIAMI-DADE TRANSPORTATION PLANNING ORGANIZATION
TRANSPORTATION IMPROVEMENT PROGRAM
PRIMARY STATE HIGHWAYS AND INTERMODAL



HIGHWAYS

TPO Project No: **DT4314335**
LRTP Ref: 5-5
County: MIAMI-DADE
Roadway ID:
Lanes Exist:
Lanes Improved:
Lanes Added:
Project Length:
District: 6

Project Description: **PEDESTRIAN & BICYCLE SAFETY
PUSHBUTTON CONTRACT**

Type of Work: **MISCELLANEOUS CONSTRUCTION** SIS or Non-SIS: **No**

Extra Description:

PHASE :

Funding Source	Proposed Funding (in \$000s)							
	<2019	2018 - 2019	2019 - 2020	2020 - 2021	2021 - 2022	2022 - 2023	>2023	All Years
DDR	0	0	1,055	0	0	0	0	1,055
DIH	0	0	152	0	0	0	0	152
DS	0	0	190	0	0	0	0	190
CONSTRUCTION Total	0	0	1,397	0	0	0	0	1,397

RESPONSIBLE AGENCY: **FDOT**

Item Segment TOTAL ALL Years ALL Phases: **\$1,397**

Item Number: 431433

Item TOTAL ALL Years ALL Phases ALL Segments: **\$10,469**

TPO Project No: **DT4314336**
LRTP Ref: 5-5
County: MIAMI-DADE
Roadway ID:
Lanes Exist:
Lanes Improved:
Lanes Added:
Project Length:
District: 6

Project Description: **TRAFFIC OPERATIONS PUSH BUTTON -
ROADS MIAMI-DADE COUNTY**

Type of Work: **MISCELLANEOUS CONSTRUCTION** SIS or Non-SIS: **No**

Extra Description:

PHASE :

Funding Source	Proposed Funding (in \$000s)							
	<2019	2018 - 2019	2019 - 2020	2020 - 2021	2021 - 2022	2022 - 2023	>2023	All Years
	9	0	0	0	0	0	0	9
PRELIMINARY ENGINEERING Total	9	0	0	0	0	0	0	9
	1,205	0	0	0	0	0	0	1,205
CONSTRUCTION Total	1,205	0	0	0	0	0	0	1,205

RESPONSIBLE AGENCY: **FDOT**

Item Segment TOTAL ALL Years ALL Phases: **\$1,214**

Item Number: 431433

Item TOTAL ALL Years ALL Phases ALL Segments: **\$10,469**

MIAMI-DADE TRANSPORTATION PLANNING ORGANIZATION
TRANSPORTATION IMPROVEMENT PROGRAM
PRIMARY STATE HIGHWAYS AND INTERMODAL



HIGHWAYS

TPO Project No: **DT4314337**
LRTP Ref: 5-5
County: MIAMI-DADE
Roadway ID:
Lanes Exist:
Lanes Improved:
Lanes Added:
Project Length:
District: 6

Project Description: **PEDESTRIAN & BICYCLE SAFETY
PUSHBUTTON CONTRACT**

Type of Work: **MISCELLANEOUS CONSTRUCTION** SIS or Non-SIS: **No**

Extra Description:

		Proposed Funding (in \$000s)							
PHASE :	Funding Source	<2019	2018 - 2019	2019 - 2020	2020 - 2021	2021 - 2022	2022 - 2023	>2023	All Years
	DIH	0	0	0	0	126	0	0	126
	DS	0	0	0	0	1,310	0	0	1,310
CONSTRUCTION	Total	0	0	0	0	1,436	0	0	1,436

RESPONSIBLE AGENCY: **FDOT**

Item Segment TOTAL ALL Years ALL Phases: **\$1,436**

Item Number: 431433 Item TOTAL ALL Years ALL Phases ALL Segments: **\$10,469**

TPO Project No: **DT4314338**
LRTP Ref: 5-5
County: MIAMI-DADE
Roadway ID:
Lanes Exist:
Lanes Improved:
Lanes Added:
Project Length:
District: 6

Project Description: **TRAFFIC OPERATIONS PUSHBUTTON
SIGNALS IN MIAMI-DADE COUNTY**

Type of Work: **MISCELLANEOUS CONSTRUCTION** SIS or Non-SIS: **No**

Extra Description:

		Proposed Funding (in \$000s)							
PHASE :	Funding Source	<2019	2018 - 2019	2019 - 2020	2020 - 2021	2021 - 2022	2022 - 2023	>2023	All Years
	DS	0	0	0	0	0	1,346	0	1,346
CONSTRUCTION	Total	0	0	0	0	0	1,346	0	1,346

RESPONSIBLE AGENCY: **FDOT**

Item Segment TOTAL ALL Years ALL Phases: **\$1,346**

Item Number: 431433 Item TOTAL ALL Years ALL Phases ALL Segments: **\$10,469**

MIAMI-DADE TRANSPORTATION PLANNING ORGANIZATION
TRANSPORTATION IMPROVEMENT PROGRAM
PRIMARY STATE HIGHWAYS AND INTERMODAL



HIGHWAYS

TPO Project No: **DT4314341**
LRTP Ref: 5-5
County: MIAMI-DADE
Roadway ID:
Lanes Exist:
Lanes Improved:
Lanes Added:
Project Length:
District: 6

Project Description: **PEDESTRIAN & BICYCLE SAFETY
PUSHBUTTON CONTRACT**

Type of Work: **MISCELLANEOUS CONSTRUCTION** SIS or Non-SIS: **No**

Extra Description:

		Proposed Funding (in \$000s)							
PHASE :	Funding Source	<2019	2018 - 2019	2019 - 2020	2020 - 2021	2021 - 2022	2022 - 2023	>2023	All Years
		960	0	0	0	0	0	0	960
CONSTRUCTION	Total	960	0	0	0	0	0	0	960

RESPONSIBLE AGENCY: **FDOT**

Item Segment TOTAL ALL Years ALL Phases: **\$960**

Item Number: 431434 Item TOTAL ALL Years ALL Phases ALL Segments: **\$6,377**

TPO Project No: **DT4314342**
LRTP Ref: 5-5
County: MIAMI-DADE
Roadway ID:
Lanes Exist:
Lanes Improved:
Lanes Added:
Project Length:
District: 6

Project Description: **TRAFFIC OPERATIONS PUSH BUTTON -
SIGNALS MIAMI-DADE COUNTY**

Type of Work: **MISCELLANEOUS CONSTRUCTION** SIS or Non-SIS: **No**

Extra Description:

		Proposed Funding (in \$000s)							
PHASE :	Funding Source	<2019	2018 - 2019	2019 - 2020	2020 - 2021	2021 - 2022	2022 - 2023	>2023	All Years
	DIH	0	143	0	0	0	0	0	143
	DS	0	1,213	0	0	0	0	0	1,213
CONSTRUCTION	Total	0	1,356	0	0	0	0	0	1,356

RESPONSIBLE AGENCY: **FDOT**

Item Segment TOTAL ALL Years ALL Phases: **\$1,356**

Item Number: 431434 Item TOTAL ALL Years ALL Phases ALL Segments: **\$6,377**

MIAMI-DADE TRANSPORTATION PLANNING ORGANIZATION
TRANSPORTATION IMPROVEMENT PROGRAM
PRIMARY STATE HIGHWAYS AND INTERMODAL



HIGHWAYS

TPO Project No: **DT4314343**
LRTP Ref: 5-5
County: MIAMI-DADE
Roadway ID:
Lanes Exist:
Lanes Improved:
Lanes Added:
Project Length:
District: 6

Project Description: **TRAFFIC OPERATIONS PUSH BUTTON - SIGNALS MIAMI-DADE COUNTY**

Type of Work: **MISCELLANEOUS CONSTRUCTION** SIS or Non-SIS: **No**

Extra Description:

		Proposed Funding (in \$000s)							
PHASE :	Funding Source	<2019	2018 - 2019	2019 - 2020	2020 - 2021	2021 - 2022	2022 - 2023	>2023	All Years
	DIH	0	0	109	111	0	0	0	220
	DS	0	0	0	1,276	0	0	0	1,276
CONSTRUCTION	Total	0	0	109	1,387	0	0	0	1,496

RESPONSIBLE AGENCY: **FDOT**

Item Segment TOTAL ALL Years ALL Phases: **\$1,496**

Item Number: 431434 Item TOTAL ALL Years ALL Phases ALL Segments: **\$6,377**

TPO Project No: **DT4314344**
LRTP Ref: 5-5
County: MIAMI-DADE
Roadway ID:
Lanes Exist:
Lanes Improved:
Lanes Added:
Project Length:
District: 6

Project Description: **TRAFFIC OPERATIONS PUSH BUTTON - SIGNALS MIAMI-DADE COUNTY**

Type of Work: **MISCELLANEOUS CONSTRUCTION** SIS or Non-SIS: **No**

Extra Description:

		Proposed Funding (in \$000s)							
PHASE :	Funding Source	<2019	2018 - 2019	2019 - 2020	2020 - 2021	2021 - 2022	2022 - 2023	>2023	All Years
		1,219	0	0	0	0	0	0	1,219
CONSTRUCTION	Total	1,219	0	0	0	0	0	0	1,219

RESPONSIBLE AGENCY: **FDOT**

Item Segment TOTAL ALL Years ALL Phases: **\$1,219**

Item Number: 431434 Item TOTAL ALL Years ALL Phases ALL Segments: **\$6,377**

MIAMI-DADE TRANSPORTATION PLANNING ORGANIZATION
TRANSPORTATION IMPROVEMENT PROGRAM
PRIMARY STATE HIGHWAYS AND INTERMODAL



HIGHWAYS

TPO Project No: **DT4314345**
LRTP Ref: 5-5
County: MIAMI-DADE
Roadway ID:
Lanes Exist:
Lanes Improved:
Lanes Added:
Project Length:
District: 6

Project Description: **TRAFFIC OPERATIONS PUSHBUTTON SIGNALS IN MIAMI-DADE COUNTY**

Type of Work: **MISCELLANEOUS CONSTRUCTION** SIS or Non-SIS: **No**

Extra Description:

		Proposed Funding (in \$000s)							
PHASE :	Funding Source	<2019	2018 - 2019	2019 - 2020	2020 - 2021	2021 - 2022	2022 - 2023	>2023	All Years
	DS	0	0	0	0	0	1,346	0	1,346
CONSTRUCTION	Total	0	0	0	0	0	1,346	0	1,346

RESPONSIBLE AGENCY: **FDOT**

Item Segment **TOTAL ALL Years ALL Phases:** **\$1,346**

Item Number: **431434** Item **TOTAL ALL Years ALL Phases ALL Segments:** **\$6,377**

TPO Project No: **DT4316351**
LRTP Ref: 5-5
County: DIST/ST-WIDE
Roadway ID:
Lanes Exist:
Lanes Improved:
Lanes Added:
Project Length:
District: 6

Project Description: **DISTRICTWIDE SAFETY PUSHBUTTON PROJECTS PILOT PROGRAM**

Type of Work: **SAFETY PROJECT** SIS or Non-SIS: **No**

Extra Description:

		Proposed Funding (in \$000s)							
PHASE :	Funding Source	<2019	2018 - 2019	2019 - 2020	2020 - 2021	2021 - 2022	2022 - 2023	>2023	All Years
		14	0	0	0	0	0	0	14
		821	0	0	0	0	0	0	821
		192	0	0	0	0	0	0	192
PRELIMINARY ENGINEERING	Total	1,027	0	0	0	0	0	0	1,027
		514	0	0	0	0	0	0	514
		2,924	0	0	0	0	0	0	2,924

MIAMI-DADE TRANSPORTATION PLANNING ORGANIZATION
TRANSPORTATION IMPROVEMENT PROGRAM
PRIMARY STATE HIGHWAYS AND INTERMODAL



HIGHWAYS

TPO Project No: **DT4316351**
LRTP Ref: 5-5
County: DIST/ST-WIDE
Roadway ID:
Lanes Exist:
Lanes Improved:
Lanes Added:
Project Length:
District: 6

Project Description: **DISTRICTWIDE SAFETY PUSHBUTTON PROJECTS PILOT PROGRAM**

Type of Work: **SAFETY PROJECT**

SIS or Non-SIS: **No**

Extra Description:

PHASE :

CONSTRUCTION

Funding Source	Proposed Funding (in \$000s)							
	<2019	2018 - 2019	2019 - 2020	2020 - 2021	2021 - 2022	2022 - 2023	>2023	All Years
	453	0	0	0	0	0	0	453
Total	3,891	0	0	0	0	0	0	3,891

RESPONSIBLE AGENCY: **FDOT**

Item Segment **TOTAL ALL Years ALL Phases:** **\$4,918**

Item Number: **431635**

Item **TOTAL ALL Years ALL Phases ALL Segments:** **\$12,544**

TPO Project No: **DT4316352**
LRTP Ref: 5-5
County: DIST/ST-WIDE
Roadway ID:
Lanes Exist:
Lanes Improved:
Lanes Added:
Project Length:
District: 6

Project Description: **DISTRICTWIDE SAFETY PUSHBUTTON CONTRACT**

Type of Work: **SAFETY PROJECT**

SIS or Non-SIS: **No**

Extra Description:

PHASE :

PRELIMINARY ENGINEERING

Funding Source	Proposed Funding (in \$000s)							
	<2019	2018 - 2019	2019 - 2020	2020 - 2021	2021 - 2022	2022 - 2023	>2023	All Years
DIH	38	2	0	0	0	0	0	40
DS	25	0	0	0	0	0	0	25
DS	1,120	0	0	0	0	0	0	1,120
HSP	173	0	0	0	0	0	0	173
Total	1,356	2	0	0	0	0	0	1,358

MIAMI-DADE TRANSPORTATION PLANNING ORGANIZATION
TRANSPORTATION IMPROVEMENT PROGRAM
PRIMARY STATE HIGHWAYS AND INTERMODAL



HIGHWAYS

TPO Project No: **DT4316352**
LRTP Ref: 5-5
County: DIST/ST-WIDE
Roadway ID:
Lanes Exist:
Lanes Improved:
Lanes Added:
Project Length:
District: 6

Project Description: **DISTRICTWIDE SAFETY PUSHBUTTON CONTRACT**

Type of Work: **SAFETY PROJECT**

SIS or Non-SIS: **No**

Extra Description:

PHASE :

Funding Source	Proposed Funding (in \$000s)							
	<2019	2018 - 2019	2019 - 2020	2020 - 2021	2021 - 2022	2022 - 2023	>2023	All Years
DIH	150	154	0	0	0	0	0	304
DS	30	0	0	0	0	0	0	30
DS	1,005	0	0	0	0	0	0	1,005
HSP	194	0	0	0	0	0	0	194
CONSTRUCTION Total	1,379	154	0	0	0	0	0	1,533

RESPONSIBLE AGENCY: **FDOT**

Item Segment TOTAL ALL Years ALL Phases: **\$2,891**

Item Number: 431635

Item TOTAL ALL Years ALL Phases ALL Segments: **\$12,544**

MIAMI-DADE TRANSPORTATION PLANNING ORGANIZATION
TRANSPORTATION IMPROVEMENT PROGRAM
PRIMARY STATE HIGHWAYS AND INTERMODAL



HIGHWAYS

TPO Project No: **DT4316355**
LRTP Ref: 5-5
County: DIST/ST-WIDE
Roadway ID:
Lanes Exist:
Lanes Improved:
Lanes Added:
Project Length:
District: 6

Project Description: **DISTRICTWIDE TRAFFIC OPS
PUSHBUTTON DESIGN CONSULT
CONTINUING CONTRACT**

Type of Work: **TRAFFIC OPS IMPROVEMENT**

SIS or Non-SIS: **No**

Extra Description:

		Proposed Funding (in \$000s)							
PHASE :	Funding Source	<2019	2018 - 2019	2019 - 2020	2020 - 2021	2021 - 2022	2022 - 2023	>2023	All Years
	DS	0	300	0	300	0	300	0	900
PRELIMINARY ENGINEERING	Total	0	300	0	300	0	300	0	900

RESPONSIBLE AGENCY: **FDOT**

Item Segment **TOTAL ALL Years ALL Phases:** **\$900**

Item Number: **431635** Item **TOTAL ALL Years ALL Phases ALL Segments:** **\$12,544**

TPO Project No: **DT4316356**
LRTP Ref: 5-5
County: DIST/ST-WIDE
Roadway ID:
Lanes Exist:
Lanes Improved:
Lanes Added:
Project Length:
District: 6

Project Description: **TRAFFIC OPERATIONS PUSHBUTTON
MISC CONSTRUCTION IN MIAMI-DADE
COUNTY**

Type of Work: **MISCELLANEOUS CONSTRUCTION**

SIS or Non-SIS: **No**

Extra Description:

		Proposed Funding (in \$000s)							
PHASE :	Funding Source	<2019	2018 - 2019	2019 - 2020	2020 - 2021	2021 - 2022	2022 - 2023	>2023	All Years
	DS	0	1,213	0	0	0	0	0	1,213
CONSTRUCTION	Total	0	1,213	0	0	0	0	0	1,213

RESPONSIBLE AGENCY: **FDOT**

Item Segment **TOTAL ALL Years ALL Phases:** **\$1,213**

Item Number: **431635** Item **TOTAL ALL Years ALL Phases ALL Segments:** **\$12,544**

MIAMI-DADE TRANSPORTATION PLANNING ORGANIZATION
TRANSPORTATION IMPROVEMENT PROGRAM
PRIMARY STATE HIGHWAYS AND INTERMODAL



HIGHWAYS

TPO Project No: **DT4316357**
LRTP Ref: 5-5
County: DIST/ST-WIDE
Roadway ID:
Lanes Exist:
Lanes Improved:
Lanes Added:
Project Length:
District: 6

Project Description: **TRAFFIC OPERATIONS PUSHBUTTON
MISC CONSTRUCTION IN MIAMI-DADE
COUNTY**

Type of Work: **MISCELLANEOUS CONSTRUCTION** SIS or Non-SIS: **No**

Extra Description:

		Proposed Funding (in \$000s)							
PHASE :	Funding Source	<2019	2018 - 2019	2019 - 2020	2020 - 2021	2021 - 2022	2022 - 2023	>2023	All Years
	DS	0	0	0	1,276	0	0	0	1,276
CONSTRUCTION	Total	0	0	0	1,276	0	0	0	1,276

RESPONSIBLE AGENCY: **FDOT**

Item Segment TOTAL ALL Years ALL Phases: **\$1,276**

Item Number: 431635 Item TOTAL ALL Years ALL Phases ALL Segments: **\$12,544**

TPO Project No: **DT4316358**
LRTP Ref: 5-5
County: DIST/ST-WIDE
Roadway ID:
Lanes Exist:
Lanes Improved:
Lanes Added:
Project Length:
District: 6

Project Description: **TRAFFIC OPERATIONS PUSHBUTTON
MISC CONSTRUCTION IN MIAMI-DADE
COUNTY**

Type of Work: **MISCELLANEOUS CONSTRUCTION** SIS or Non-SIS: **No**

Extra Description:

		Proposed Funding (in \$000s)							
PHASE :	Funding Source	<2019	2018 - 2019	2019 - 2020	2020 - 2021	2021 - 2022	2022 - 2023	>2023	All Years
	DS	0	0	0	0	0	1,346	0	1,346
CONSTRUCTION	Total	0	0	0	0	0	1,346	0	1,346

RESPONSIBLE AGENCY: **FDOT**

Item Segment TOTAL ALL Years ALL Phases: **\$1,346**

Item Number: 431635 Item TOTAL ALL Years ALL Phases ALL Segments: **\$12,544**

MIAMI-DADE TRANSPORTATION PLANNING ORGANIZATION
TRANSPORTATION IMPROVEMENT PROGRAM
PRIMARY STATE HIGHWAYS AND INTERMODAL



HIGHWAYS

TPO Project No: **DT4321991**
LRTP Ref: 5-5
County: DIST/ST-WIDE
Roadway ID:
Lanes Exist:
Lanes Improved:
Lanes Added:
Project Length:
District: 6

Project Description: **DISTRICTWIDE RIGHT OF WAY MAP
UPDATES AND DEVELOPMENT**

Type of Work: **PRELIMINARY ENGINEERING**

SIS or Non-SIS: **No**

Extra Description:

		Proposed Funding (in \$000s)							
PHASE :	Funding Source	<2019	2018 - 2019	2019 - 2020	2020 - 2021	2021 - 2022	2022 - 2023	>2023	All Years
	DS	6,231	1,000	1,000	1,000	1,000	1,000	0	11,231
PRELIMINARY ENGINEERING	Total	6,231	1,000	1,000	1,000	1,000	1,000	0	11,231

RESPONSIBLE AGENCY: **FDOT**

Item Segment **TOTAL ALL Years ALL Phases:** **\$11,231**

Item Number: **432199** Item **TOTAL ALL Years ALL Phases ALL Segments:** **\$11,231**

TPO Project No: **DT4324091**
LRTP Ref: 6-54
County: MIAMI-DADE
Roadway ID:
Lanes Exist:
Lanes Improved:
Lanes Added:
Project Length:
District: 6

Project Description: **NE 183RD ST FROM NE 11 AVE TO NE 19 AVE**

Type of Work: **BIKE PATH/TRAIL**

SIS or Non-SIS: **No**

Extra Description:

		Proposed Funding (in \$000s)							
PHASE :	Funding Source	<2019	2018 - 2019	2019 - 2020	2020 - 2021	2021 - 2022	2022 - 2023	>2023	All Years
	SA	0	0	0	0	0	0	0	0
	SA	5	0	0	0	0	0	0	5
	SE	137	0	0	0	0	0	0	137
	TALT	21	0	0	0	0	0	0	21
	TALU	45	0	0	0	0	0	0	45
PRELIMINARY ENGINEERING	Total	208	0	0	0	0	0	0	208
	SA	0	5	0	0	0	0	0	5

MIAMI-DADE TRANSPORTATION PLANNING ORGANIZATION
TRANSPORTATION IMPROVEMENT PROGRAM
PRIMARY STATE HIGHWAYS AND INTERMODAL



HIGHWAYS

TPO Project No: **DT4324091**
LRTP Ref: 6-54
County: MIAMI-DADE
Roadway ID:
Lanes Exist:
Lanes Improved:
Lanes Added:
Project Length:
District: 6

Project Description: **NE 183RD ST FROM NE 11 AVE TO NE 19 AVE**

Type of Work: **BIKE PATH/TRAIL** SIS or Non-SIS: **No**

Extra Description:

PHASE :	Funding Source	Proposed Funding (in \$000s)							All Years
		<2019	2018 - 2019	2019 - 2020	2020 - 2021	2021 - 2022	2022 - 2023	>2023	
	TALU	0	318	0	0	0	0	0	318
CONSTRUCTION	Total	0	323	0	0	0	0	0	323

RESPONSIBLE AGENCY: **FDOT**

Item Segment **TOTAL ALL Years ALL Phases:** **\$531**

Item Number: **432409** Item **TOTAL ALL Years ALL Phases ALL Segments:** **\$531**

TPO Project No: **DT4326871**
LRTP Ref: 6-12
County: MIAMI-DADE
Roadway ID: 87260000
Lanes Exist: 10
Lanes Improved: 10
Lanes Added: 2
Project Length: 13.518
District: 6

Project Description: **SR 826 FROM FLAGLER ST TO NW 154 ST & I-75 FROM SR 826 TO NW 170 ST**

Type of Work: **ADD SPECIAL USE LANE** SIS or Non-SIS: **Yes**

Extra Description:

PHASE :	Funding Source	Proposed Funding (in \$000s)							All Years
		<2019	2018 - 2019	2019 - 2020	2020 - 2021	2021 - 2022	2022 - 2023	>2023	
	DDR	1,677	0	0	0	0	0	0	1,677
	DI	3	0	0	0	0	0	0	3
	DIH	200	0	0	0	0	0	0	200
	DS	265	0	0	0	0	0	0	265
	PKYI	345	0	0	0	0	0	0	345

MIAMI-DADE TRANSPORTATION PLANNING ORGANIZATION
TRANSPORTATION IMPROVEMENT PROGRAM
PRIMARY STATE HIGHWAYS AND INTERMODAL



HIGHWAYS

TPO Project No: **DT4326871**
LRTP Ref: 6-12
County: MIAMI-DADE
Roadway ID: 87260000
Lanes Exist: 10
Lanes Improved: 10
Lanes Added: 2
Project Length: 13.518
District: 6

Project Description: **SR 826 FROM FLAGLER ST TO NW 154 ST & I-75 FROM SR 826 TO NW 170 ST**

Type of Work: **ADD SPECIAL USE LANE** SIS or Non-SIS: **Yes**

Extra Description:

		Proposed Funding (in \$000s)							
PHASE :	Funding Source	<2019	2018 - 2019	2019 - 2020	2020 - 2021	2021 - 2022	2022 - 2023	>2023	All Years
	STED	309	0	0	0	0	0	0	309
PRELIMINARY ENGINEERING	Total	2,799	0	0	0	0	0	0	2,799
	DDR	363	0	0	0	0	0	0	363
ENVIRONMENTAL	Total	363	0	0	0	0	0	0	363
	DS	20	0	0	0	0	0	0	20
	NHPP	1,010	0	0	0	0	0	0	1,010
	PKED	15	0	0	0	0	0	0	15
RAILROAD & UTILITIES	Total	1,045	0	0	0	0	0	0	1,045
	ACNP	14,106	0	0	0	0	0	0	14,106
	ACSA	24	0	0	0	0	0	0	24
	DDR	350	0	0	0	0	0	0	350
	DDR	336	0	0	0	0	0	0	336
	DI	574	0	0	0	0	0	0	574
	DI	91	0	0	0	0	0	0	91
	DIH	632	0	0	0	0	0	0	632
	DIS	486	0	0	0	0	0	0	486
	DIS	226	0	0	0	0	0	0	226
	DS	614	0	0	0	0	0	0	614
	DS	172	0	0	0	0	0	0	172

MIAMI-DADE TRANSPORTATION PLANNING ORGANIZATION
TRANSPORTATION IMPROVEMENT PROGRAM
PRIMARY STATE HIGHWAYS AND INTERMODAL



HIGHWAYS

TPO Project No: **DT4326871**
LRTP Ref: 6-12
County: MIAMI-DADE
Roadway ID: 87260000
Lanes Exist: 10
Lanes Improved: 10
Lanes Added: 2
Project Length: 13.518
District: 6

Project Description: **SR 826 FROM FLAGLER ST TO NW 154 ST & I-75 FROM SR 826 TO NW 170 ST**

Type of Work: **ADD SPECIAL USE LANE** SIS or Non-SIS: **Yes**

Extra Description:

		Proposed Funding (in \$000s)							
PHASE :	Funding Source	<2019	2018 - 2019	2019 - 2020	2020 - 2021	2021 - 2022	2022 - 2023	>2023	All Years
	DSBD	2,470	0	0	0	0	0	0	2,470
	DSBD	18,179	0	0	0	0	0	0	18,179
	GMR	821	0	0	0	0	0	0	821
	GMR	15	0	0	0	0	0	0	15
	NHPP	195,332	0	0	0	0	0	0	195,332
	PKED	7,861	0	0	0	0	0	0	7,861
	PKED	26,608	0	0	0	0	0	0	26,608
	PKYI	19	0	0	0	0	0	0	19
	SA	184	0	0	0	0	0	0	184
	STED	9,358	0	0	0	0	0	0	9,358
	STED	6,159	0	0	0	0	0	0	6,159
DESIGN/BUILD	Total	284,617	0	0	0	0	0	0	284,617
	GMR	0	2,363	0	0	0	0	0	2,363
	STED	0	7,887	0	0	0	0	0	7,887
ALTERNATIVE CONTRACTING INCENTIVES	Total	0	10,250	0	0	0	0	0	10,250

RESPONSIBLE AGENCY: **FDOT**

Item Segment **TOTAL ALL Years ALL Phases:** **\$299,074**

Item Number: **432687**

Item **TOTAL ALL Years ALL Phases ALL Segments:** **\$301,955**

MIAMI-DADE TRANSPORTATION PLANNING ORGANIZATION
TRANSPORTATION IMPROVEMENT PROGRAM
PRIMARY STATE HIGHWAYS AND INTERMODAL



HIGHWAYS

TPO Project No: **DT4326872** Project Description: **SR 826/PALMETTO EXPRESSWAY FROM SR 93/I-75 TO NW 154 ST**

LRTP Ref: 6-12
County: MIAMI-DADE
Roadway ID:
Lanes Exist:
Lanes Improved:
Lanes Added:
Project Length: 1.054
District: 6

Type of Work: **RESURFACING** SIS or Non-SIS: **Yes**

Extra Description:

		Proposed Funding (in \$000s)							
PHASE :	Funding Source	<2019	2018 - 2019	2019 - 2020	2020 - 2021	2021 - 2022	2022 - 2023	>2023	All Years
		5	0	0	0	0	0	0	5
PRELIMINARY ENGINEERING	Total	5	0	0	0	0	0	0	5
		325	0	0	0	0	0	0	325
DESIGN/BUILD	Total	325	0	0	0	0	0	0	325

RESPONSIBLE AGENCY: **FDOT**

Item Segment TOTAL ALL Years ALL Phases: **\$330**

Item Number: **432687** Item TOTAL ALL Years ALL Phases ALL Segments: **\$301,955**

TPO Project No: **DT4326873** Project Description: **SR 826/PALMETTO EXPRESSWAY FROM NW 31 ST TO FEC RAILROAD**

LRTP Ref: 6-12
County: MIAMI-DADE
Roadway ID: 87260000
Lanes Exist: 10
Lanes Improved:
Lanes Added:
Project Length: 3.118
District: 6

Type of Work: **LANDSCAPING** SIS or Non-SIS: **Yes**

Extra Description:

		Proposed Funding (in \$000s)							
PHASE :	Funding Source	<2019	2018 - 2019	2019 - 2020	2020 - 2021	2021 - 2022	2022 - 2023	>2023	All Years
		211	0	0	0	0	0	0	211
PRELIMINARY ENGINEERING	Total	211	0	0	0	0	0	0	211
		1,342	0	0	0	0	0	0	1,342
CONSTRUCTION	Total	1,342	0	0	0	0	0	0	1,342

RESPONSIBLE AGENCY: **FDOT**

Item Segment TOTAL ALL Years ALL Phases: **\$1,553**

Item Number: **432687** Item TOTAL ALL Years ALL Phases ALL Segments: **\$301,955**

MIAMI-DADE TRANSPORTATION PLANNING ORGANIZATION
TRANSPORTATION IMPROVEMENT PROGRAM
PRIMARY STATE HIGHWAYS AND INTERMODAL



HIGHWAYS

TPO Project No: **DT4326874** Project Description: **SR 826/PALMETTO EXPRESSWAY FROM FEC RAILROAD TO NW 154 ST**

LRTP Ref: 6-12
County: MIAMI-DADE
Roadway ID: 87260000
Lanes Exist: 8
Lanes Improved:
Lanes Added:
Project Length: 4.549
District: 6

Type of Work: **LANDSCAPING** SIS or Non-SIS: **Yes**

Extra Description:

PHASE :	Funding Source	Proposed Funding (in \$000s)							All Years
		<2019	2018 - 2019	2019 - 2020	2020 - 2021	2021 - 2022	2022 - 2023	>2023	
	DIH	15	0	0	0	0	0	0	15
	DS	162	0	0	0	0	0	0	162
PRELIMINARY ENGINEERING	Total	177	0	0	0	0	0	0	177
	DDR	0	723	0	0	0	0	0	723
	DIH	0	98	0	0	0	0	0	98
CONSTRUCTION	Total	0	821	0	0	0	0	0	821

RESPONSIBLE AGENCY: **FDOT**

Item Segment **TOTAL ALL Years ALL Phases:** **\$998**

Item Number: **432687** Item **TOTAL ALL Years ALL Phases ALL Segments:** **\$301,955**

TPO Project No: **DT4326951** Project Description: **MIAMI-DADE COUNTYWIDE DRAINAGE PUSHBUTTON PROJECTS**

LRTP Ref: 5-5
County: MIAMI-DADE
Roadway ID:
Lanes Exist:
Lanes Improved:
Lanes Added:
Project Length:
District: 6

Type of Work: **DRAINAGE IMPROVEMENTS** SIS or Non-SIS: **No**

Extra Description:

PHASE :	Funding Source	Proposed Funding (in \$000s)							All Years
		<2019	2018 - 2019	2019 - 2020	2020 - 2021	2021 - 2022	2022 - 2023	>2023	
	DIH	45	0	0	0	0	0	0	45
PRELIMINARY ENGINEERING	Total	45	0	0	0	0	0	0	45
	DDR	0	1,121	0	0	0	0	0	1,121

MIAMI-DADE TRANSPORTATION PLANNING ORGANIZATION
TRANSPORTATION IMPROVEMENT PROGRAM
PRIMARY STATE HIGHWAYS AND INTERMODAL



HIGHWAYS

TPO Project No: **DT4326951**
LRTP Ref: 5-5
County: MIAMI-DADE
Roadway ID:
Lanes Exist:
Lanes Improved:
Lanes Added:
Project Length:
District: 6

Project Description: **MIAMI-DADE COUNTYWIDE DRAINAGE
PUSHBUTTON PROJECTS**

Type of Work: **DRAINAGE IMPROVEMENTS**

SIS or Non-SIS: **No**

Extra Description:

		Proposed Funding (in \$000s)							
PHASE :	Funding Source	<2019	2018 - 2019	2019 - 2020	2020 - 2021	2021 - 2022	2022 - 2023	>2023	All Years
	DIH	0	145	0	0	0	0	0	145
CONSTRUCTION	Total	0	1,266	0	0	0	0	0	1,266

RESPONSIBLE AGENCY: **FDOT**

Item Segment **TOTAL ALL Years ALL Phases:** **\$1,311**

Item Number: **432695** Item **TOTAL ALL Years ALL Phases ALL Segments:** **\$2,766**

TPO Project No: **DT4326953**
LRTP Ref: 5-5
County: MIAMI-DADE
Roadway ID:
Lanes Exist:
Lanes Improved:
Lanes Added:
Project Length:
District: 6

Project Description: **MIAMI-DADE COUNTYWIDE DRAINAGE
PUSHBUTTON PROJECT FOR FY 19-20**

Type of Work: **DRAINAGE IMPROVEMENTS**

SIS or Non-SIS: **No**

Extra Description:

		Proposed Funding (in \$000s)							
PHASE :	Funding Source	<2019	2018 - 2019	2019 - 2020	2020 - 2021	2021 - 2022	2022 - 2023	>2023	All Years
	DIH	0	45	0	0	0	0	0	45
PRELIMINARY ENGINEERING	Total	0	45	0	0	0	0	0	45
	DDR	0	0	1,258	0	0	0	0	1,258

MIAMI-DADE TRANSPORTATION PLANNING ORGANIZATION
TRANSPORTATION IMPROVEMENT PROGRAM
PRIMARY STATE HIGHWAYS AND INTERMODAL



HIGHWAYS

TPO Project No: **DT4326953**
LRTP Ref: 5-5
County: MIAMI-DADE
Roadway ID:
Lanes Exist:
Lanes Improved:
Lanes Added:
Project Length:
District: 6

Project Description: **MIAMI-DADE COUNTYWIDE DRAINAGE
PUSHBUTTON PROJECT FOR FY 19-20**

Type of Work: **DRAINAGE IMPROVEMENTS**

SIS or Non-SIS: **No**

Extra Description:

		Proposed Funding (in \$000s)							
PHASE :	Funding Source	<2019	2018 - 2019	2019 - 2020	2020 - 2021	2021 - 2022	2022 - 2023	>2023	All Years
	DIH	0	0	152	0	0	0	0	152
CONSTRUCTION	Total	0	0	1,410	0	0	0	0	1,410

RESPONSIBLE AGENCY: **FDOT**

Item Segment **TOTAL ALL Years ALL Phases:** **\$1,455**

Item Number: **432695** Item **TOTAL ALL Years ALL Phases ALL Segments:** **\$2,766**

TPO Project No: **DT4327481**
LRTP Ref: 5-5
County: MIAMI-DADE
Roadway ID:
Lanes Exist:
Lanes Improved:
Lanes Added:
Project Length: 0.363
District: 6

Project Description: **SR 933/NW 12 AVE**

FROM NW 1500 BLOCK TO NW 20TH ST

Type of Work: **RESURFACING - RIDE ONLY**

SIS or Non-SIS: **No**

Extra Description:

		Proposed Funding (in \$000s)							
PHASE :	Funding Source	<2019	2018 - 2019	2019 - 2020	2020 - 2021	2021 - 2022	2022 - 2023	>2023	All Years
		377	0	0	0	0	0	0	377
PRELIMINARY ENGINEERING	Total	377	0	0	0	0	0	0	377
		6	0	0	0	0	0	0	6
RAILROAD & UTILITIES	Total	6	0	0	0	0	0	0	6
		19	0	0	0	0	0	0	19

MIAMI-DADE TRANSPORTATION PLANNING ORGANIZATION
TRANSPORTATION IMPROVEMENT PROGRAM
PRIMARY STATE HIGHWAYS AND INTERMODAL



HIGHWAYS

TPO Project No: **DT4327481** Project Description: **SR 933/NW 12 AVE** **FROM NW 1500 BLOCK** **TO NW 20TH ST**

LRTP Ref: 5-5
County: MIAMI-DADE
Roadway ID:
Lanes Exist:
Lanes Improved:
Lanes Added:
Project Length: 0.363
District: 6

Description:

Type of Work:

RESURFACING - RIDE ONLY

SIS or Non-SIS: **No**

Extra Description:

PHASE :

		Proposed Funding (in \$000s)							
	Funding Source	<2019	2018 - 2019	2019 - 2020	2020 - 2021	2021 - 2022	2022 - 2023	>2023	All Years
		646	0	0	0	0	0	0	646
		28	0	0	0	0	0	0	28
CONSTRUCTION	Total	693	0	0	0	0	0	0	693

RESPONSIBLE AGENCY: **FDOT**

Item Segment TOTAL ALL Years ALL Phases: **\$1,076**

Item Number: **432748**

Item TOTAL ALL Years ALL Phases ALL Segments: **\$5,104**

TPO Project No: **DT4327482** Project Description: **SR 933/SW-NW 12 AVE** **FROM NORTH OF SW 13 ST** **TO NW 1500 BLOCK**

LRTP Ref: 5-5
County: MIAMI-DADE
Roadway ID:
Lanes Exist:
Lanes Improved:
Lanes Added:
Project Length: 1.964
District: 6

Description:

Type of Work:

RESURFACING - RIDE ONLY

SIS or Non-SIS: **No**

Extra Description:

PHASE :

		Proposed Funding (in \$000s)							
	Funding Source	<2019	2018 - 2019	2019 - 2020	2020 - 2021	2021 - 2022	2022 - 2023	>2023	All Years
		302	0	0	0	0	0	0	302
PRELIMINARY ENGINEERING	Total	302	0	0	0	0	0	0	302
		18	0	0	0	0	0	0	18
RAILROAD & UTILITIES	Total	18	0	0	0	0	0	0	18
		59	0	0	0	0	0	0	59
		803	0	0	0	0	0	0	803
		40	0	0	0	0	0	0	40

MIAMI-DADE TRANSPORTATION PLANNING ORGANIZATION
TRANSPORTATION IMPROVEMENT PROGRAM
PRIMARY STATE HIGHWAYS AND INTERMODAL



HIGHWAYS

TPO Project No: **DT4327482** Project Description: **SR 933/SW-NW 12 AVE** **FROM NORTH OF SW 13 ST** **TO NW 1500 BLOCK**

LRTP Ref: 5-5

County: MIAMI-DADE

Roadway ID:

Lanes Exist:

Lanes Improved:

Lanes Added:

Project Length: 1.964

District: 6

Project Description:

Type of Work:

RESURFACING - RIDE ONLY

SIS or Non-SIS: **No**

Extra Description:

PHASE :

Proposed Funding (in \$000s)									
Funding Source	<2019	2018 - 2019	2019 - 2020	2020 - 2021	2021 - 2022	2022 - 2023	>2023	All Years	
CONSTRUCTION Total	902	0	0	0	0	0	0	0	902

RESPONSIBLE AGENCY: **FDOT**

Item Segment TOTAL ALL Years ALL Phases: **\$1,222**

Item Number: **432748**

Item TOTAL ALL Years ALL Phases ALL Segments: **\$5,104**

TPO Project No: **DT4327483**

LRTP Ref: 5-5

County: MIAMI-DADE

Roadway ID:

Lanes Exist:

Lanes Improved:

Lanes Added:

Project Length: 1.044

District: 6

Project Description:

SR 933/SW/NW 12 AVE

FROM SW 3 ST

TO NW 12 ST

Type of Work:

INTERSECTION IMPROVEMENT

SIS or Non-SIS: **No**

Extra Description:

PHASE :

Proposed Funding (in \$000s)									
Funding Source	<2019	2018 - 2019	2019 - 2020	2020 - 2021	2021 - 2022	2022 - 2023	>2023	All Years	
	394	0	0	0	0	0	0	0	394
PRELIMINARY ENGINEERING Total	394	0	0	0	0	0	0	0	394
	20	0	0	0	0	0	0	0	20
	368	0	0	0	0	0	0	0	368
	10	0	0	0	0	0	0	0	10
CONSTRUCTION Total	398	0	0	0	0	0	0	0	398

RESPONSIBLE AGENCY: **FDOT**

Item Segment TOTAL ALL Years ALL Phases: **\$792**

Item Number: **432748**

Item TOTAL ALL Years ALL Phases ALL Segments: **\$5,104**

MIAMI-DADE TRANSPORTATION PLANNING ORGANIZATION
TRANSPORTATION IMPROVEMENT PROGRAM
PRIMARY STATE HIGHWAYS AND INTERMODAL



HIGHWAYS

TPO Project No: **DT4327484**
LRTP Ref: 5-5
County: MIAMI-DADE
Roadway ID:
Lanes Exist:
Lanes Improved:
Lanes Added:
Project Length: 0.609
District: 6

Project Description:

SR 933/NW 12 AVE

FROM S OF NW 20 ST

TO N OF NW 29 ST

Type of Work:

RESURFACING - RIDE ONLY

SIS or Non-SIS: **No**

Extra Description:

		Proposed Funding (in \$000s)							
PHASE :	Funding Source	<2019	2018 - 2019	2019 - 2020	2020 - 2021	2021 - 2022	2022 - 2023	>2023	All Years
	DIH	5	16	0	0	0	0	0	21
	DS	6	165	0	0	0	0	0	171
PRELIMINARY ENGINEERING	Total	11	181	0	0	0	0	0	192
	DDR	0	0	0	178	0	0	0	178
	DIH	0	0	0	22	0	0	0	22
	SA	0	0	0	1,622	0	0	0	1,622
CONSTRUCTION	Total	0	0	0	1,822	0	0	0	1,822

RESPONSIBLE AGENCY: **FDOT**

Item Segment TOTAL ALL Years ALL Phases: **\$2,014**

Item Number: **432748**

Item TOTAL ALL Years ALL Phases ALL Segments: **\$5,104**

MIAMI-DADE TRANSPORTATION PLANNING ORGANIZATION
TRANSPORTATION IMPROVEMENT PROGRAM
PRIMARY STATE HIGHWAYS AND INTERMODAL



HIGHWAYS

TPO Project No: **DT4329501**
LRTP Ref: 5-5
County: DIST/ST-WIDE
Roadway ID:
Lanes Exist:
Lanes Improved:
Lanes Added:
Project Length:
District: 6

Project Description: **DISTRICTWIDE PROGRAM
MANAGEMENT CONTRACT ADMIN
SUPPORT**

Type of Work: **PRELIMINARY ENGINEERING**

SIS or Non-SIS: **No**

Extra Description:

		Proposed Funding (in \$000s)							
PHASE :	Funding Source	<2019	2018 - 2019	2019 - 2020	2020 - 2021	2021 - 2022	2022 - 2023	>2023	All Years
	DS	3,517	1,000	1,000	0	0	0	0	5,517
PRELIMINARY ENGINEERING	Total	3,517	1,000	1,000	0	0	0	0	5,517

RESPONSIBLE AGENCY: **FDOT**

Item Segment **TOTAL ALL Years ALL Phases:** **\$5,517**

Item Number: **432950** Item **TOTAL ALL Years ALL Phases ALL Segments:** **\$5,517**

TPO Project No: **DT4332641**
LRTP Ref: 5-5
County: MIAMI-DADE
Roadway ID:
Lanes Exist:
Lanes Improved:
Lanes Added:
Project Length: 0.592
District: 6

Project Description: **SR 94/KENDALL DR**

FROM W OF SW 127 AVE

TO W OF SW 122 AVE

Type of Work: **INTERSECTION IMPROVEMENT**

SIS or Non-SIS: **No**

Extra Description:

Description:

		Proposed Funding (in \$000s)							
PHASE :	Funding Source	<2019	2018 - 2019	2019 - 2020	2020 - 2021	2021 - 2022	2022 - 2023	>2023	All Years
		87	0	0	0	0	0	0	87
		221	0	0	0	0	0	0	221
PRELIMINARY ENGINEERING	Total	308	0	0	0	0	0	0	308
		2	0	0	0	0	0	0	2
RIGHT OF WAY	Total	2	0	0	0	0	0	0	2
		1	0	0	0	0	0	0	1
RAILROAD & UTILITIES	Total	1	0	0	0	0	0	0	1
		104	0	0	0	0	0	0	104

MIAMI-DADE TRANSPORTATION PLANNING ORGANIZATION
TRANSPORTATION IMPROVEMENT PROGRAM
PRIMARY STATE HIGHWAYS AND INTERMODAL



HIGHWAYS

TPO Project No: **DT4332641**
LRTP Ref: 5-5
County: MIAMI-DADE
Roadway ID:
Lanes Exist:
Lanes Improved:
Lanes Added:
Project Length: 0.592
District: 6

Project Description: **SR 94/KENDALL DR**

FROM W OF SW 127 AVE

TO W OF SW 122 AVE

Type of Work: **INTERSECTION IMPROVEMENT**

SIS or Non-SIS: **No**

Extra Description:

PHASE :

Proposed Funding (in \$000s)								
Funding Source	<2019	2018 - 2019	2019 - 2020	2020 - 2021	2021 - 2022	2022 - 2023	>2023	All Years
	1,234	0	0	0	0	0	0	1,234
	54	0	0	0	0	0	0	54
CONSTRUCTION Total	1,392	0	0	0	0	0	0	1,392

RESPONSIBLE AGENCY: **FDOT**

Item Segment TOTAL ALL Years ALL Phases: **\$1,703**

Item Number: **433264**

Item TOTAL ALL Years ALL Phases ALL Segments: **\$12,299**

TPO Project No: **DT4332642**
LRTP Ref: 5-5
County: MIAMI-DADE
Roadway ID: 87001000
Lanes Exist: 4
Lanes Improved: 4
Lanes Added:
Project Length: 0.697
District: 6

Project Description: **SR 94/KENDALL DR/SW 88 ST**

FROM E OF SW 132 AVE

TO E OF SW 122 AVE

Type of Work: **RESURFACING**

SIS or Non-SIS: **No**

Extra Description:

PHASE :

Proposed Funding (in \$000s)								
Funding Source	<2019	2018 - 2019	2019 - 2020	2020 - 2021	2021 - 2022	2022 - 2023	>2023	All Years
ACSA	346	0	0	0	0	0	0	346
DIH	54	0	0	0	0	0	0	54
DS	90	0	0	0	0	0	0	90
PRELIMINARY ENGINEERING Total	490	0	0	0	0	0	0	490
DIH	0	0	113	0	0	0	0	113
DS	0	0	1,677	0	0	0	0	1,677

MIAMI-DADE TRANSPORTATION PLANNING ORGANIZATION
TRANSPORTATION IMPROVEMENT PROGRAM
PRIMARY STATE HIGHWAYS AND INTERMODAL



HIGHWAYS

TPO Project No: DT4332642		Project Description:		SR 94/KENDALL DR/SW 88 ST		FROM E OF SW 132 AVE		TO E OF SW 122 AVE																																								
LRTP Ref: 5-5																																																
County: MIAMI-DADE																																																
Roadway ID: 87001000																																																
Lanes Exist: 4		Type of Work: RESURFACING		SIS or Non-SIS: No																																												
Lanes Improved: 4																																																
Lanes Added:																																																
Project Length: 0.697																																																
District: 6		Extra Description:		<table><tr><th colspan="9">Proposed Funding (in \$000s)</th></tr><tr><th>PHASE :</th><th>Funding Source</th><th><2019</th><th>2018 - 2019</th><th>2019 - 2020</th><th>2020 - 2021</th><th>2021 - 2022</th><th>2022 - 2023</th><th>>2023</th><th>All Years</th></tr><tr><td></td><td>SA</td><td>0</td><td>0</td><td>699</td><td>0</td><td>0</td><td>0</td><td>0</td><td>699</td></tr><tr><td>CONSTRUCTION</td><td>Total</td><td>0</td><td>0</td><td>2,489</td><td>0</td><td>0</td><td>0</td><td>0</td><td>2,489</td></tr></table>						Proposed Funding (in \$000s)									PHASE :	Funding Source	<2019	2018 - 2019	2019 - 2020	2020 - 2021	2021 - 2022	2022 - 2023	>2023	All Years		SA	0	0	699	0	0	0	0	699	CONSTRUCTION	Total	0	0	2,489	0	0	0	0	2,489
Proposed Funding (in \$000s)																																																
PHASE :	Funding Source									<2019	2018 - 2019	2019 - 2020	2020 - 2021	2021 - 2022	2022 - 2023	>2023	All Years																															
	SA									0	0	699	0	0	0	0	699																															
CONSTRUCTION	Total	0	0	2,489	0	0	0	0	2,489																																							
RESPONSIBLE AGENCY: FDOT																																																
		Item Number: 433264		Item Segment TOTAL ALL Years ALL Phases: \$2,979																																												
				Item TOTAL ALL Years ALL Phases ALL Segments: \$12,299																																												

TPO Project No: DT4332643	Project Description:	SR 94/KENDALL DR/SW 88 ST	FROM E OF SW 150 AVE	TO E OF SW 132 AVE					
LRTP Ref: 5-5									
County: MIAMI-DADE									
Roadway ID: 87001000									
Lanes Exist: 6	Type of Work:	RESURFACING	SIS or Non-SIS:	No					
Lanes Improved: 6									
Lanes Added:	Extra Description:								
Project Length: 2.095									
District: 6									
			Proposed Funding (in \$000s)						
PHASE :	Funding Source	<2019	2018 - 2019	2019 - 2020	2020 - 2021	2021 - 2022	2022 - 2023	>2023	All Years
	DIH	80	0	0	0	0	0	0	80
	DS	61	0	0	0	0	0	0	61
	HSP	202	0	0	0	0	0	0	202
	SA	540	0	0	0	0	0	0	540
PRELIMINARY ENGINEERING	Total	883	0	0	0	0	0	0	883

MIAMI-DADE TRANSPORTATION PLANNING ORGANIZATION
TRANSPORTATION IMPROVEMENT PROGRAM
PRIMARY STATE HIGHWAYS AND INTERMODAL



HIGHWAYS

TPO Project No: **DT4332643**
LRTP Ref: 5-5
County: MIAMI-DADE
Roadway ID: 87001000
Lanes Exist: 6
Lanes Improved: 6
Lanes Added:
Project Length: 2.095
District: 6

Project Description:

SR 94/KENDALL DR/SW 88 ST

FROM E OF SW 150 AVE

TO E OF SW 132 AVE

Type of Work:

RESURFACING

SIS or Non-SIS: **No**

Extra Description:

PHASE :	Funding Source	Proposed Funding (in \$000s)							
		<2019	2018 - 2019	2019 - 2020	2020 - 2021	2021 - 2022	2022 - 2023	>2023	All Years
	DIH	0	8	0	0	0	0	0	8
	DS	0	95	0	0	0	0	0	95
RIGHT OF WAY	Total	0	103	0	0	0	0	0	103
	DDR	0	0	0	5,097	0	0	0	5,097
	DIH	0	0	0	86	0	0	0	86
	DS	0	0	0	32	0	0	0	32
	HSP	0	0	0	865	0	0	0	865
	SA	0	0	0	541	0	0	0	541
CONSTRUCTION	Total	0	0	0	6,621	0	0	0	6,621

RESPONSIBLE AGENCY: **FDOT**

Item Segment **TOTAL ALL Years ALL Phases:** **\$7,607**

Item Number: **433264**

Item **TOTAL ALL Years ALL Phases ALL Segments:** **\$12,299**

MIAMI-DADE TRANSPORTATION PLANNING ORGANIZATION
TRANSPORTATION IMPROVEMENT PROGRAM
PRIMARY STATE HIGHWAYS AND INTERMODAL



HIGHWAYS

TPO Project No: **DT4332644** Project Description: **SR 94/KENDALL DR/SW 88 ST MEDIAN MODIFICATION** **BETWEEN SW 149 AVE & SW 147 AVE**

LRTP Ref: 5-5
County: MIAMI-DADE
Roadway ID:
Lanes Exist:
Lanes Improved:
Lanes Added:
Project Length: 0.720
District: 6

Type of Work: **INTERSECTION IMPROVEMENT** SIS or Non-SIS: **No**

Extra Description:

PHASE :

Proposed Funding (in \$000s)								
Funding Source	<2019	2018 - 2019	2019 - 2020	2020 - 2021	2021 - 2022	2022 - 2023	>2023	All Years
DIH	10	0	0	0	0	0	0	10
PRELIMINARY ENGINEERING Total	10	0	0	0	0	0	0	10

RESPONSIBLE AGENCY: **FDOT**

Item Segment **TOTAL ALL Years ALL Phases:** **\$10**

Item Number: **433264** Item **TOTAL ALL Years ALL Phases ALL Segments:** **\$12,299**

TPO Project No: **DT4334551** Project Description: **SR 5/US 1** **FROM SW 37 AVE** **TO PONCE DE LEON**

LRTP Ref: 5-5
County: MIAMI-DADE
Roadway ID: 87030000
Lanes Exist: 6
Lanes Improved: 6
Lanes Added:
Project Length: 0.362
District: 6

Type of Work: **INTERSECTION IMPROVEMENT** SIS or Non-SIS: **No**

Extra Description:

PHASE :

Proposed Funding (in \$000s)								
Funding Source	<2019	2018 - 2019	2019 - 2020	2020 - 2021	2021 - 2022	2022 - 2023	>2023	All Years
DDR	57	0	0	0	0	0	0	57
DDR	227	0	0	0	0	0	0	227
DIH	90	0	0	0	0	0	0	90
DS	172	0	0	0	0	0	0	172
HSP	1,004	0	0	0	0	0	0	1,004
PRELIMINARY ENGINEERING Total	1,550	0	0	0	0	0	0	1,550
DDR	352	0	0	0	0	0	0	352
DIH	57	0	0	0	0	0	0	57

MIAMI-DADE TRANSPORTATION PLANNING ORGANIZATION
TRANSPORTATION IMPROVEMENT PROGRAM
PRIMARY STATE HIGHWAYS AND INTERMODAL



HIGHWAYS

TPO Project No: **DT4334551**
LRTP Ref: 5-5
County: MIAMI-DADE
Roadway ID: 87030000
Lanes Exist: 6
Lanes Improved: 6
Lanes Added:
Project Length: 0.362
District: 6

Project Description:

SR 5/US 1

FROM SW 37 AVE

TO PONCE DE LEON

Type of Work:

INTERSECTION IMPROVEMENT

SIS or Non-SIS: **No**

Extra Description:

		Proposed Funding (in \$000s)							
PHASE :	Funding Source	<2019	2018 - 2019	2019 - 2020	2020 - 2021	2021 - 2022	2022 - 2023	>2023	All Years
RIGHT OF WAY	DS	943	0	0	0	0	0	0	943
	Total	1,352	0	0	0	0	0	0	1,352
RAILROAD & UTILITIES	DS	12	0	0	0	0	0	0	12
	LF	6	0	0	0	0	0	0	6
	Total	18	0	0	0	0	0	0	18
CONSTRUCTION	DDR	47	0	0	0	0	0	0	47
	DS	1	0	0	0	0	0	0	1
	HSP	5,077	0	0	0	0	0	0	5,077
	SA	289	0	0	0	0	0	0	289
	Total	5,414	0	0	0	0	0	0	5,414
	DDR	0	0	240	0	0	0	0	240
ALTERNATIVE CONTRACTING INCENTIVES	Total	0	0	240	0	0	0	0	240

RESPONSIBLE AGENCY: **FDOT**

Item Segment **TOTAL ALL Years ALL Phases:** **\$8,574**

Item Number: **433455**

Item **TOTAL ALL Years ALL Phases ALL Segments:** **\$20,763**

MIAMI-DADE TRANSPORTATION PLANNING ORGANIZATION
TRANSPORTATION IMPROVEMENT PROGRAM
PRIMARY STATE HIGHWAYS AND INTERMODAL



HIGHWAYS

TPO Project No: **DT4334552**
LRTP Ref: 5-5
County: MIAMI-DADE
Roadway ID: 87030000
Lanes Exist: 6
Lanes Improved: 6
Lanes Added:
Project Length: 0.200
District: 6

Project Description:

SR 5/US 1

AT RIVIERA DR

Type of Work:

INTERSECTION IMPROVEMENT

SIS or Non-SIS: **No**

Extra Description:

		Proposed Funding (in \$000s)							
PHASE :	Funding Source	<2019	2018 - 2019	2019 - 2020	2020 - 2021	2021 - 2022	2022 - 2023	>2023	All Years
	DDR	23	0	0	0	0	0	0	23
	DIH	25	0	0	0	0	0	0	25
	DS	70	0	0	0	0	0	0	70
	DS	13	0	0	0	0	0	0	13
	HSP	415	0	0	0	0	0	0	415
PRELIMINARY ENGINEERING	Total	546	0	0	0	0	0	0	546
	DIH	12	0	0	0	0	0	0	12
RIGHT OF WAY	Total	12	0	0	0	0	0	0	12
	DIH	79	0	0	0	0	0	0	79
	DS	89	0	0	0	0	0	0	89
	DS	12	0	0	0	0	0	0	12
	HSP	1,133	0	0	0	0	0	0	1,133
	SA	39	0	0	0	0	0	0	39
CONSTRUCTION	Total	1,352	0	0	0	0	0	0	1,352
	DDR	0	0	60	0	0	0	0	60
ALTERNATIVE CONTRACTING INCENTIVES	Total	0	0	60	0	0	0	0	60

RESPONSIBLE AGENCY: **FDOT**

Item Segment **TOTAL ALL Years ALL Phases:** **\$1,970**

Item Number: **433455**

Item **TOTAL ALL Years ALL Phases ALL Segments:** **\$20,763**

MIAMI-DADE TRANSPORTATION PLANNING ORGANIZATION
TRANSPORTATION IMPROVEMENT PROGRAM
PRIMARY STATE HIGHWAYS AND INTERMODAL



HIGHWAYS

TPO Project No: **DT4334553**
LRTP Ref: 5-5
County: MIAMI-DADE
Roadway ID: 87030000
Lanes Exist: 6
Lanes Improved: 6
Lanes Added:
Project Length: 1.860
District: 6

Project Description: **SR 5/US 1/S DIXIE HWY**

FROM RIVIERA DR

TO SW 27 AVE (WITH EXCEPTION)

Type of Work: **RESURFACING**

SIS or Non-SIS: **No**

Extra Description:

		Proposed Funding (in \$000s)							
PHASE :	Funding Source	<2019	2018 - 2019	2019 - 2020	2020 - 2021	2021 - 2022	2022 - 2023	>2023	All Years
PRELIMINARY ENGINEERING	ACSA	557	0	0	0	0	0	0	557
	DIH	51	0	0	0	0	0	0	51
	DS	166	0	0	0	0	0	0	166
	Total	774	0	0	0	0	0	0	774
RIGHT OF WAY	DDR	12	44	0	0	0	0	0	56
	DIH	10	0	0	0	0	0	0	10
	DS	118	0	0	0	0	0	0	118
	Total	140	44	0	0	0	0	0	184
CONSTRUCTION	DDR	0	0	343	0	0	0	0	343
	DIH	0	0	138	0	0	0	0	138
	DS	0	0	2,908	0	0	0	0	2,908
	SA	0	0	705	0	0	0	0	705
	Total	0	0	4,094	0	0	0	0	4,094
ALTERNATIVE CONTRACTING INCENTIVES	DDR	0	0	0	170	0	0	0	170
	Total	0	0	0	170	0	0	0	170

RESPONSIBLE AGENCY: **FDOT**

Item Segment **TOTAL ALL Years ALL Phases:** **\$5,222**

Item Number: **433455**

Item **TOTAL ALL Years ALL Phases ALL Segments:** **\$20,763**

MIAMI-DADE TRANSPORTATION PLANNING ORGANIZATION
TRANSPORTATION IMPROVEMENT PROGRAM
PRIMARY STATE HIGHWAYS AND INTERMODAL



HIGHWAYS

TPO Project No: **DT4334554** Project Description: **SR 5/US 1/S DIXIE HWY** **FROM EAST OF SR 9/SW 27 AVE** **TO SR 9A/I-95**
LRTP Ref: 5-5

County: MIAMI-DADE

Roadway ID: 87030000

Lanes Exist: 3

Lanes Improved: 3

Lanes Added:

Project Length: 1.839

District: 6

Type of Work: **RESURFACING**

SIS or Non-SIS: **No**

Extra Description:

		Proposed Funding (in \$000s)							
PHASE :	Funding Source	<2019	2018 - 2019	2019 - 2020	2020 - 2021	2021 - 2022	2022 - 2023	>2023	All Years
	ACSA	489	0	0	0	0	0	0	489
	DIH	50	0	0	0	0	0	0	50
	DS	112	0	0	0	0	0	0	112
PRELIMINARY ENGINEERING	Total	651	0	0	0	0	0	0	651
	DDR	0	67	0	0	0	0	0	67
	SA	0	3,700	0	0	0	0	0	3,700
CONSTRUCTION	Total	0	3,767	0	0	0	0	0	3,767
	DS	0	0	0	155	0	0	0	155
ALTERNATIVE CONTRACTING INCENTIVES	Total	0	0	0	155	0	0	0	155

RESPONSIBLE AGENCY: **FDOT**

Item Segment **TOTAL ALL Years ALL Phases:** **\$4,573**

Item Number: **433455**

Item **TOTAL ALL Years ALL Phases ALL Segments:** **\$20,763**

TPO Project No: **DT4334555** Project Description: **SR 5/US 1/S DIXIE HWY** **FROM PONCE DE LEON BLVD** **TO SW 37 AVE/DOUGLAS RD**
LRTP Ref: 5-5

County: MIAMI-DADE

Roadway ID:

Lanes Exist:

Lanes Improved:

Lanes Added:

Project Length: 0.363

District: 6

Type of Work: **LANDSCAPING**

SIS or Non-SIS: **No**

Extra Description:

		Proposed Funding (in \$000s)							
PHASE :	Funding Source	<2019	2018 - 2019	2019 - 2020	2020 - 2021	2021 - 2022	2022 - 2023	>2023	All Years
	DDR	47	0	0	0	0	0	0	47

MIAMI-DADE TRANSPORTATION PLANNING ORGANIZATION
TRANSPORTATION IMPROVEMENT PROGRAM
PRIMARY STATE HIGHWAYS AND INTERMODAL



HIGHWAYS

TPO Project No: **DT4334555** Project Description: **SR 5/US 1/S DIXIE HWY** FROM PONCE DE LEON BLVD TO SW 37 AVE/DOUGLAS RD

LRTP Ref: 5-5

County: MIAMI-DADE

Roadway ID:

Lanes Exist:

Lanes Improved:

Lanes Added:

Project Length: 0.363

District: 6

Type of Work: **LANDSCAPING**

SIS or Non-SIS: **No**

Extra Description:

		Proposed Funding (in \$000s)							
PHASE :	Funding Source	<2019	2018 - 2019	2019 - 2020	2020 - 2021	2021 - 2022	2022 - 2023	>2023	All Years
	DIH	5	5	0	0	0	0	0	10
	DS	0	40	0	0	0	0	0	40
PRELIMINARY ENGINEERING	Total	52	45	0	0	0	0	0	97
	DIH	0	0	5	0	0	0	0	5
	DS	0	0	322	0	0	0	0	322
CONSTRUCTION	Total	0	0	327	0	0	0	0	327

RESPONSIBLE AGENCY: **FDOT**

Item Segment TOTAL ALL Years ALL Phases: **\$424**

Item Number: **433455**

Item TOTAL ALL Years ALL Phases ALL Segments: **\$20,763**

TPO Project No: **DT4335341**

LRTP Ref: 5-5

County: DIST/ST-WIDE

Roadway ID:

Lanes Exist:

Lanes Improved:

Lanes Added:

Project Length:

District: 6

Project Description: **ITS OPERATIONS
HARDWARE/SOFTWARE AND
REPLACEMENT EQUIPMENT**

Type of Work: **TRAFFIC MANAGEMENT CENTERS**

SIS or Non-SIS: **Yes**

Extra Description:

		Proposed Funding (in \$000s)							
PHASE :	Funding Source	<2019	2018 - 2019	2019 - 2020	2020 - 2021	2021 - 2022	2022 - 2023	>2023	All Years
	DITS	261	125	125	125	125	125	125	1,011
	DS	215	0	0	0	0	0	0	215
	DSBD	51	0	0	0	0	0	0	51

MIAMI-DADE TRANSPORTATION PLANNING ORGANIZATION
TRANSPORTATION IMPROVEMENT PROGRAM
PRIMARY STATE HIGHWAYS AND INTERMODAL



HIGHWAYS

TPO Project No: **DT4335341**
LRTP Ref: 5-5
County: DIST/ST-WIDE
Roadway ID:
Lanes Exist:
Lanes Improved:
Lanes Added:
Project Length:
District: 6

Project Description: **ITS OPERATIONS
HARDWARE/SOFTWARE AND
REPLACEMENT EQUIPMENT**

Type of Work: **TRAFFIC MANAGEMENT CENTERS** SIS or Non-SIS: **Yes**

Extra Description:

PHASE :	Funding Source	Proposed Funding (in \$000s)							All Years
		<2019	2018 - 2019	2019 - 2020	2020 - 2021	2021 - 2022	2022 - 2023	>2023	
	NHPP	182	0	0	0	0	0	0	182
CAPITAL	Total	709	125	125	125	125	125	125	1,459

RESPONSIBLE AGENCY: **FDOT**

Item Segment **TOTAL ALL Years ALL Phases:** **\$1,459**

Item Number: **433534** Item **TOTAL ALL Years ALL Phases ALL Segments:** **\$1,459**

TPO Project No: **DT4346051**
LRTP Ref: 5-5
County: MIAMI-DADE
Roadway ID: 87000202
Lanes Exist: 4
Lanes Improved: 2
Lanes Added:
Project Length: 0.068
District: 6

Project Description: **91 ST/SURFSIDE ST INDIAN CREEK
BRIDGE (BRIDGE #876100)**

Type of Work: **PD&E/EMO STUDY** SIS or Non-SIS: **No**

Extra Description:

PHASE :	Funding Source	Proposed Funding (in \$000s)							All Years
		<2019	2018 - 2019	2019 - 2020	2020 - 2021	2021 - 2022	2022 - 2023	>2023	
	SU	0	0	0	1,515	0	0	0	1,515
PROJECT DEVELOPMENT AND ENVIRONMENTAL	Total	0	0	0	1,515	0	0	0	1,515

RESPONSIBLE AGENCY: **FDOT**

Item Segment **TOTAL ALL Years ALL Phases:** **\$1,515**

Item Number: **434605** Item **TOTAL ALL Years ALL Phases ALL Segments:** **\$1,515**

MIAMI-DADE TRANSPORTATION PLANNING ORGANIZATION
TRANSPORTATION IMPROVEMENT PROGRAM
PRIMARY STATE HIGHWAYS AND INTERMODAL



HIGHWAYS

TPO Project No: **DT4346641**
LRTP Ref: 5-5
County: DIST/ST-WIDE
Roadway ID:
Lanes Exist:
Lanes Improved:
Lanes Added:
Project Length:
District: 6

Project Description: **DISTRICTWIDE TRAFFIC OPERATIONS - SAFETY STUDIES CONSULTANT**

Type of Work: **SAFETY PROJECT**

SIS or Non-SIS: **No**

Extra Description:

PHASE :

PRELIMINARY ENGINEERING

Funding Source	Proposed Funding (in \$000s)							All Years
	<2019	2018 - 2019	2019 - 2020	2020 - 2021	2021 - 2022	2022 - 2023	>2023	
DIH	5	0	0	0	0	0	0	5
DS	300	300	300	300	300	0	0	1,500
Total	305	300	300	300	300	0	0	1,505

RESPONSIBLE AGENCY: **FDOT**

Item Segment TOTAL ALL Years ALL Phases: **\$1,505**

Item Number: **434664**

Item TOTAL ALL Years ALL Phases ALL Segments: **\$1,810**

TPO Project No: **DT4346642**
LRTP Ref: 5-5
County: DIST/ST-WIDE
Roadway ID:
Lanes Exist:
Lanes Improved:
Lanes Added:
Project Length:
District: 6

Project Description: **DISTRICTWIDE TRAFFIC OPERATIONS - SAFETY STUDIES CONSULTANT**

Type of Work: **SAFETY PROJECT**

SIS or Non-SIS: **No**

Extra Description:

PHASE :

PRELIMINARY ENGINEERING

Funding Source	Proposed Funding (in \$000s)							All Years
	<2019	2018 - 2019	2019 - 2020	2020 - 2021	2021 - 2022	2022 - 2023	>2023	
DIH	0	0	0	0	0	5	0	5
DS	0	0	0	0	0	300	0	300
Total	0	0	0	0	0	305	0	305

RESPONSIBLE AGENCY: **FDOT**

Item Segment TOTAL ALL Years ALL Phases: **\$305**

Item Number: **434664**

Item TOTAL ALL Years ALL Phases ALL Segments: **\$1,810**

MIAMI-DADE TRANSPORTATION PLANNING ORGANIZATION
TRANSPORTATION IMPROVEMENT PROGRAM
PRIMARY STATE HIGHWAYS AND INTERMODAL



HIGHWAYS

TPO Project No: **DT4346761**
LRTP Ref: 5-5
County: MIAMI-DADE
Roadway ID:
Lanes Exist:
Lanes Improved:
Lanes Added:
Project Length:
District: 6

Project Description: **SR 9A/I-95 EXPRESS OPERATIONS & MAINTENANCE INCIDENT MGMT/RD RANGERS**

Type of Work: **OTHER ITS**

SIS or Non-SIS: **Yes**

Extra Description:

		Proposed Funding (in \$000s)							
PHASE :	Funding Source	<2019	2018 - 2019	2019 - 2020	2020 - 2021	2021 - 2022	2022 - 2023	>2023	All Years
	TOBD	0	5	0	0	0	0	0	5
CONSTRUCTION	Total	0	5	0	0	0	0	0	5
	TOBD	414	3,928	3,928	3,928	3,928	3,928	0	20,054
OPERATIONS	Total	414	3,928	3,928	3,928	3,928	3,928	0	20,054

RESPONSIBLE AGENCY: **FDOT**

Item Segment **TOTAL ALL Years ALL Phases:** **\$20,059**

Item Number: **434676**

Item **TOTAL ALL Years ALL Phases ALL Segments:** **\$20,059**

TPO Project No: **DT4346921**
LRTP Ref: 5-5
County: MIAMI-DADE
Roadway ID: 87067510
Lanes Exist: 2
Lanes Improved:
Lanes Added:
Project Length: 0.065
District: 6

Project Description: **SOUTH MIAMI AVE**

FROM SW 10 ST

TO SW 9 ST

Type of Work: **BIKE LANE/SIDEWALK**

SIS or Non-SIS: **No**

Extra Description:

		Proposed Funding (in \$000s)							
PHASE :	Funding Source	<2019	2018 - 2019	2019 - 2020	2020 - 2021	2021 - 2022	2022 - 2023	>2023	All Years
	LF	75	0	0	0	0	0	0	75
PRELIMINARY ENGINEERING	Total	75	0	0	0	0	0	0	75
	LF	0	25	0	0	0	0	0	25
	SA	0	5	0	0	0	0	0	5

MIAMI-DADE TRANSPORTATION PLANNING ORGANIZATION
TRANSPORTATION IMPROVEMENT PROGRAM
PRIMARY STATE HIGHWAYS AND INTERMODAL



HIGHWAYS

TPO Project No:	DT4346921	Project Description:	SOUTH MIAMI AVE		FROM SW 10 ST		TO SW 9 ST				
LRTP Ref:	5-5										
County:	MIAMI-DADE										
Roadway ID:	87067510										
Lanes Exist:	2	Type of Work:	BIKE LANE/SIDEWALK		SIS or Non-SIS:		No				
Lanes Improved:		Extra Description:									
Lanes Added:											
Project Length:	0.065										
District:	6										
			Proposed Funding (in \$000s)								
PHASE :			Funding Source	<2019	2018 - 2019	2019 - 2020	2020 - 2021	2021 - 2022	2022 - 2023	>2023	All Years
			TALU	0	400	0	0	0	0	0	400
CONSTRUCTION			Total	0	430	0	0	0	0	0	430
RESPONSIBLE AGENCY: FDOT			Item Segment TOTAL ALL Years ALL Phases: \$505								
			Item Number:	434692	Item TOTAL ALL Years ALL Phases ALL Segments:					\$505	

TPO Project No:	DT4347661	Project Description:	SR 953/LEJEUNE RD	AT SR 976/BIRD RD (EASTBOUND/WESTBOUND APPROACHES)
LRTP Ref:	5-5			
County:	MIAMI-DADE			
Roadway ID:	87044000			
Lanes Exist:	2	Type of Work:	INTERSECTION IMPROVEMENT	SIS or Non-SIS: No
Lanes Improved:	2			
Lanes Added:		Extra Description:		
Project Length:	0.106			
District:	6			

MIAMI-DADE TRANSPORTATION PLANNING ORGANIZATION
TRANSPORTATION IMPROVEMENT PROGRAM
PRIMARY STATE HIGHWAYS AND INTERMODAL



HIGHWAYS

TPO Project No: **DT4347661**
LRTP Ref: 5-5
County: MIAMI-DADE
Roadway ID: 87044000
Lanes Exist: 2
Lanes Improved: 2
Lanes Added:
Project Length: 0.106
District: 6

Project Description: **SR 953/LEJEUNE RD**

**AT SR 976/BIRD RD
(EASTBOUND/WESTBOUND
APPROACHES)**

Type of Work: **INTERSECTION IMPROVEMENT**

SIS or Non-SIS: **No**

Extra Description:

		Proposed Funding (in \$000s)							
PHASE :	Funding Source	<2019	2018 - 2019	2019 - 2020	2020 - 2021	2021 - 2022	2022 - 2023	>2023	All Years
		1	0	0	0	0	0	0	1
RIGHT OF WAY	Total	1	0	0	0	0	0	0	1
		34	0	0	0	0	0	0	34
		298	0	0	0	0	0	0	298
		17	0	0	0	0	0	0	17
CONSTRUCTION	Total	349	0	0	0	0	0	0	349

RESPONSIBLE AGENCY: **FDOT**

Item Segment **TOTAL ALL Years ALL Phases:** **\$764**

Item Number: **434766**

Item **TOTAL ALL Years ALL Phases ALL Segments:** **\$1,234**

TPO Project No: **DT4347662**
LRTP Ref: 5-5
County: MIAMI-DADE
Roadway ID:
Lanes Exist:
Lanes Improved:
Lanes Added:
Project Length:
District: 6

Project Description: **SR 953/LEJEUNE RD**

**AT SR 976/BIRD RD
(NORTHBOUND/SOUTHBOUND
APPROACHES)**

Type of Work: **PD&E/EMO STUDY**

SIS or Non-SIS: **No**

Extra Description:

		Proposed Funding (in \$000s)							
PHASE :	Funding Source	<2019	2018 - 2019	2019 - 2020	2020 - 2021	2021 - 2022	2022 - 2023	>2023	All Years
	DIH	0	0	0	0	40	0	0	40
	DS	0	0	0	0	430	0	0	430
PROJECT DEVELOPMENT AND ENVIRONMENTAL	Total	0	0	0	0	470	0	0	470

MIAMI-DADE TRANSPORTATION PLANNING ORGANIZATION
TRANSPORTATION IMPROVEMENT PROGRAM
PRIMARY STATE HIGHWAYS AND INTERMODAL



HIGHWAYS

RESPONSIBLE AGENCY: **FDOT**

Item Segment TOTAL ALL Years ALL Phases: **\$470**

Item Number: **434766** Item TOTAL ALL Years ALL Phases ALL Segments: **\$1,234**

TPO Project No: **DT4347681**
LRTP Ref: **5-5**
County: **MIAMI-DADE**
Roadway ID: **87038000**
Lanes Exist: **6**
Lanes Improved:
Lanes Added:
Project Length: **1.078**
District: **6**

Project Description: **SR 932/NW 103 ST FROM SR 826 TO W 12TH AVE**

Type of Work: **INTERSECTION IMPROVEMENT** SIS or Non-SIS: **No**

Extra Description:

PHASE :		Proposed Funding (in \$000s)							
		Funding Source	<2019	2018 - 2019	2019 - 2020	2020 - 2021	2021 - 2022	2022 - 2023	>2023
			228	0	0	0	0	0	0
			294	0	0	0	0	0	0
			342	0	0	0	0	0	0
PRELIMINARY ENGINEERING	Total		864	0	0	0	0	0	0
			52	0	0	0	0	0	0
RIGHT OF WAY	Total		52	0	0	0	0	0	0
			27	0	0	0	0	0	0
			850	0	0	0	0	0	0
			52	0	0	0	0	0	0
CONSTRUCTION	Total		929	0	0	0	0	0	0

RESPONSIBLE AGENCY: **FDOT**

Item Segment TOTAL ALL Years ALL Phases: **\$1,845**

Item Number: **434768** Item TOTAL ALL Years ALL Phases ALL Segments: **\$7,853**

MIAMI-DADE TRANSPORTATION PLANNING ORGANIZATION
TRANSPORTATION IMPROVEMENT PROGRAM
PRIMARY STATE HIGHWAYS AND INTERMODAL



HIGHWAYS

TPO Project No: **DT4347682** Project Description: **SR 932/NW 103 ST** **FROM E OF WEST 12 AVE** **TO EAST 5 AVE**

LRTP Ref: 5-5
County: MIAMI-DADE
Roadway ID: 87038000
Lanes Exist: 5
Lanes Improved: 5
Lanes Added:
Project Length: 2.243
District: 6

Project Description:

Type of Work:

INTERSECTION IMPROVEMENT

SIS or Non-SIS: **No**

Extra Description:

		Proposed Funding (in \$000s)							
PHASE :	Funding Source	<2019	2018 - 2019	2019 - 2020	2020 - 2021	2021 - 2022	2022 - 2023	>2023	All Years
		309	0	0	0	0	0	0	309
PRELIMINARY ENGINEERING	Total	309	0	0	0	0	0	0	309
		6	0	0	0	0	0	0	6
RIGHT OF WAY	Total	6	0	0	0	0	0	0	6
		116	0	0	0	0	0	0	116
		422	0	0	0	0	0	0	422
		17	0	0	0	0	0	0	17
CONSTRUCTION	Total	555	0	0	0	0	0	0	555

RESPONSIBLE AGENCY: **FDOT**

Item Segment **TOTAL ALL Years ALL Phases:** **\$870**

Item Number: **434768** Item **TOTAL ALL Years ALL Phases ALL Segments:** **\$7,853**

TPO Project No: **DT4347683** Project Description: **SR 932/NW 103 ST/49 ST** **FROM WEST 3 AVE** **TO EAST 10 AVE**

LRTP Ref: 5-5
County: MIAMI-DADE
Roadway ID: 87038000
Lanes Exist: 4
Lanes Improved: 4
Lanes Added:
Project Length: 1.638
District: 6

Project Description:

Type of Work:

RESURFACING

SIS or Non-SIS: **No**

Extra Description:

		Proposed Funding (in \$000s)							
PHASE :	Funding Source	<2019	2018 - 2019	2019 - 2020	2020 - 2021	2021 - 2022	2022 - 2023	>2023	All Years
	DDR	0	410	0	0	0	0	0	410

MIAMI-DADE TRANSPORTATION PLANNING ORGANIZATION
TRANSPORTATION IMPROVEMENT PROGRAM
PRIMARY STATE HIGHWAYS AND INTERMODAL



HIGHWAYS

TPO Project No: **DT4347683**
LRTP Ref: 5-5
County: MIAMI-DADE
Roadway ID: 87038000
Lanes Exist: 4
Lanes Improved: 4
Lanes Added:
Project Length: 1.638
District: 6

Project Description: **SR 932/NW 103 ST/49 ST** **FROM WEST 3 AVE** **TO EAST 10 AVE**

Type of Work: **RESURFACING** SIS or Non-SIS: **No**

Extra Description:

		Proposed Funding (in \$000s)							
PHASE :	Funding Source	<2019	2018 - 2019	2019 - 2020	2020 - 2021	2021 - 2022	2022 - 2023	>2023	All Years
	DIH	0	62	0	0	0	0	0	62
	DS	7	0	0	0	0	0	0	7
PRELIMINARY ENGINEERING	Total	7	472	0	0	0	0	0	479
	DDR	0	0	0	2,162	0	0	0	2,162
	DIH	0	0	0	26	0	0	0	26
	DS	0	0	0	292	0	0	0	292
CONSTRUCTION	Total	0	0	0	2,480	0	0	0	2,480

RESPONSIBLE AGENCY: **FDOT**

Item Segment **TOTAL ALL Years ALL Phases:** **\$2,959**

Item Number: **434768**

Item **TOTAL ALL Years ALL Phases ALL Segments:** **\$7,853**

TPO Project No: **DT4347684**
LRTP Ref: 5-5
County: MIAMI-DADE
Roadway ID:
Lanes Exist:
Lanes Improved:
Lanes Added:
Project Length: 0.001
District: 6

Project Description: **SR 932/NW 103 ST/W 49 ST AND LEJEUNE RD/E 8TH AVE**

Type of Work: **INTERSECTION IMPROVEMENT** SIS or Non-SIS: **No**

Extra Description:

		Proposed Funding (in \$000s)							
PHASE :	Funding Source	<2019	2018 - 2019	2019 - 2020	2020 - 2021	2021 - 2022	2022 - 2023	>2023	All Years
	DIH	0	10	0	0	0	0	0	10
	HSID	0	116	0	0	0	0	0	116
PRELIMINARY ENGINEERING	Total	0	126	0	0	0	0	0	126

MIAMI-DADE TRANSPORTATION PLANNING ORGANIZATION
TRANSPORTATION IMPROVEMENT PROGRAM
PRIMARY STATE HIGHWAYS AND INTERMODAL



HIGHWAYS

TPO Project No: **DT4347684**
LRTP Ref: 5-5
County: MIAMI-DADE
Roadway ID:
Lanes Exist:
Lanes Improved:
Lanes Added:
Project Length: 0.001
District: 6

Project Description: **SR 932/NW 103 ST/W 49 ST AND
LEJEUNE RD/E 8TH AVE**

Type of Work: **INTERSECTION IMPROVEMENT** SIS or Non-SIS: **No**

Extra Description:

PHASE :	Funding Source	Proposed Funding (in \$000s)							
		<2019	2018 - 2019	2019 - 2020	2020 - 2021	2021 - 2022	2022 - 2023	>2023	All Years
	DDR	0	0	229	0	456	0	0	685
	DIH	0	0	42	0	0	0	0	42
	DS	0	0	0	700	0	0	0	700
RIGHT OF WAY	Total	0	0	271	700	456	0	0	1,427
	DIH	0	0	0	0	11	0	0	11
	DS	0	0	0	0	50	0	0	50
	HSP	0	0	0	0	565	0	0	565
CONSTRUCTION	Total	0	0	0	0	626	0	0	626

RESPONSIBLE AGENCY: **FDOT**

Item Segment TOTAL ALL Years ALL Phases: **\$2,179**

Item Number: **434768** Item TOTAL ALL Years ALL Phases ALL Segments: **\$7,853**

TPO Project No: **DT4347731**
LRTP Ref: 5-5
County: MIAMI-DADE
Roadway ID: 87060000
Lanes Exist:
Lanes Improved:
Lanes Added:
Project Length: 1.292
District: 6

Project Description: **SR A1A/COLLINS AVE FROM 4700 BLOCK TO 5800 BLOCK**

Type of Work: **INTERSECTION IMPROVEMENT** SIS or Non-SIS: **No**

Extra Description:

PHASE :	Funding Source	Proposed Funding (in \$000s)							
		<2019	2018 - 2019	2019 - 2020	2020 - 2021	2021 - 2022	2022 - 2023	>2023	All Years
	ACSA	233	0	0	0	0	0	0	233
	DIH	79	0	0	0	0	0	0	79

MIAMI-DADE TRANSPORTATION PLANNING ORGANIZATION
TRANSPORTATION IMPROVEMENT PROGRAM
PRIMARY STATE HIGHWAYS AND INTERMODAL



HIGHWAYS

TPO Project No: **DT4347731**
LRTP Ref: 5-5
County: MIAMI-DADE
Roadway ID: 87060000
Lanes Exist:
Lanes Improved:
Lanes Added:
Project Length: 1.292
District: 6

Project Description:

SR A1A/COLLINS AVE

FROM 4700 BLOCK

TO 5800 BLOCK

Type of Work:

INTERSECTION IMPROVEMENT

SIS or Non-SIS: **No**

Extra Description:

PHASE :	Funding Source	Proposed Funding (in \$000s)							
		<2019	2018 - 2019	2019 - 2020	2020 - 2021	2021 - 2022	2022 - 2023	>2023	All Years
	DITS	3	0	0	0	0	0	0	3
	DS	236	0	0	0	0	0	0	236
	HSP	857	0	0	0	0	0	0	857
	SA	168	0	0	0	0	0	0	168
PRELIMINARY ENGINEERING	Total	1,576	0	0	0	0	0	0	1,576
	DIH	25	0	0	0	0	0	0	25
	DS	79	100	0	0	0	0	0	179
RIGHT OF WAY	Total	104	100	0	0	0	0	0	204
	LF	0	0	0	0	0	7,500	0	7,500
RAILROAD & UTILITIES	Total	0	0	0	0	0	7,500	0	7,500
	DIH	0	0	0	0	0	162	0	162
	DS	0	0	0	0	0	222	0	222
	HSP	0	0	0	0	0	2,839	0	2,839
	SA	0	0	0	0	0	10,345	0	10,345
CONSTRUCTION	Total	0	0	0	0	0	13,568	0	13,568

RESPONSIBLE AGENCY: **FDOT**

Item Segment **TOTAL ALL Years ALL Phases:** **\$22,848**

Item Number: **434773**

Item **TOTAL ALL Years ALL Phases ALL Segments:** **\$22,903**

MIAMI-DADE TRANSPORTATION PLANNING ORGANIZATION
TRANSPORTATION IMPROVEMENT PROGRAM
PRIMARY STATE HIGHWAYS AND INTERMODAL



HIGHWAYS

TPO Project No: DT4347732	Project Description:	SR A1A/COLLINS AVE	FROM 4700 BLOCK	TO 5800 BLOCK
LRTP Ref: 5-5				
County: MIAMI-DADE				
Roadway ID: 87060000				
Lanes Exist: 6	Type of Work:	LANDSCAPING	SIS or Non-SIS:	No
Lanes Improved:	Extra Description:			
Lanes Added:				
Project Length: 1.279				
District: 6				
</				

TPO Project No:	DT4349221	Project Description:	SR 90/TAMIAMI TRAIL	FROM MP 14.038	TO MP 17.230
LRTP Ref:	5-5				
County:	MIAMI-DADE				
Roadway ID:	87110000				
Lanes Exist:	2	Type of Work:	NEW BRIDGE - NO ADDED CAPACITY	SIS or Non-SIS:	No
Lanes Improved:					
Lanes Added:		Extra Description:			
Project Length:	3.212				
District:	6				

MIAMI-DADE TRANSPORTATION PLANNING ORGANIZATION
TRANSPORTATION IMPROVEMENT PROGRAM
PRIMARY STATE HIGHWAYS AND INTERMODAL



HIGHWAYS

TPO Project No: **DT4349221**
LRTP Ref: 5-5
County: MIAMI-DADE
Roadway ID: 87110000
Lanes Exist: 2
Lanes Improved:
Lanes Added:
Project Length: 3.212
District: 6

Project Description:

SR 90/TAMIAMI TRAIL

FROM MP 14.038

TO MP 17.230

Type of Work:

NEW BRIDGE - NO ADDED CAPACITY

SIS or Non-SIS: **No**

Extra Description:

PHASE :

		Proposed Funding (in \$000s)							
	Funding Source	<2019	2018 - 2019	2019 - 2020	2020 - 2021	2021 - 2022	2022 - 2023	>2023	All Years
	DDR	350	0	0	0	0	0	0	350
	DI	2,077	0	0	0	0	0	0	2,077
	DI	31,508	0	0	0	0	0	0	31,508
	DIH	361	103	0	0	0	0	0	464
	DS	523	0	0	0	0	0	0	523
	PLH	22,943	0	0	0	0	0	0	22,943
	TIGR	20,000	0	0	0	0	0	0	20,000
DESIGN/BUILD	Total	82,705	103	0	0	0	0	0	82,808
	DS	0	2,500	0	0	0	0	0	2,500
ALTERNATIVE CONTRACTING INCENTIVES	Total	0	2,500	0	0	0	0	0	2,500

RESPONSIBLE AGENCY: FDOT

Item Segment TOTAL ALL Years ALL Phases: **\$87,018**

Item Number: 434922

Item TOTAL ALL Years ALL Phases ALL Segments: **\$87,018**

MIAMI-DADE TRANSPORTATION PLANNING ORGANIZATION
TRANSPORTATION IMPROVEMENT PROGRAM
PRIMARY STATE HIGHWAYS AND INTERMODAL



HIGHWAYS

TPO Project No: **DT4351731**
LRTP Ref: 5-5
County: MIAMI-DADE
Roadway ID: 87134000
Lanes Exist: 6
Lanes Improved:
Lanes Added:
Project Length: 1.470
District: 6

Project Description:

SR 825/SW 137 AVE

FROM SR 90/SW 8 ST

TO NW 12 ST

Type of Work:

LANDSCAPING

SIS or Non-SIS: **No**

Extra Description:

		Proposed Funding (in \$000s)							
PHASE :	Funding Source	<2019	2018 - 2019	2019 - 2020	2020 - 2021	2021 - 2022	2022 - 2023	>2023	All Years
	DIH	11	0	0	0	0	0	0	11
	DS	90	0	0	0	0	0	0	90
PRELIMINARY ENGINEERING	Total	101	0	0	0	0	0	0	101
	DDR	40	0	0	0	0	0	0	40
	DIH	21	0	0	0	0	0	0	21
	DS	522	63	0	0	0	0	0	585
CONSTRUCTION	Total	583	63	0	0	0	0	0	646

RESPONSIBLE AGENCY: **FDOT**

Item Segment TOTAL ALL Years ALL Phases: **\$747**

Item Number: **435173**

Item TOTAL ALL Years ALL Phases ALL Segments: **\$747**

MIAMI-DADE TRANSPORTATION PLANNING ORGANIZATION
TRANSPORTATION IMPROVEMENT PROGRAM
PRIMARY STATE HIGHWAYS AND INTERMODAL



HIGHWAYS

TPO Project No: **DT4352011**
LRTP Ref: 5-5
County: DIST/ST-WIDE
Roadway ID:
Lanes Exist:
Lanes Improved:
Lanes Added:
Project Length:
District: 6

Project Description: **DISTRICT 6 DISTRICTWIDE TRAFFIC SIGNAL SYSTEMS RETIMING PROJECT**

Type of Work: **TRAFFIC CONTROL DEVICES/SYSTEM** SIS or Non-SIS: **No**

Extra Description:

PHASE :

		Proposed Funding (in \$000s)							
PHASE :	Funding Source	<2019	2018 - 2019	2019 - 2020	2020 - 2021	2021 - 2022	2022 - 2023	>2023	All Years
		1,068	0	0	0	0	0	0	1,068
PRELIMINARY ENGINEERING	Total	1,068	0	0	0	0	0	0	1,068

RESPONSIBLE AGENCY: **FDOT**

Item Segment **TOTAL ALL Years ALL Phases:** **\$1,068**

Item Number: **435201** Item **TOTAL ALL Years ALL Phases ALL Segments:** **\$14,735**

TPO Project No: **DT4352012**
LRTP Ref: 5-5
County: DIST/ST-WIDE
Roadway ID:
Lanes Exist:
Lanes Improved:
Lanes Added:
Project Length:
District: 6

Project Description: **DISTRICT 6 SIGNAL RETIMING SERVICES**

Type of Work: **TRAFFIC CONTROL DEVICES/SYSTEM** SIS or Non-SIS: **No**

Extra Description:

PHASE :

		Proposed Funding (in \$000s)							
PHASE :	Funding Source	<2019	2018 - 2019	2019 - 2020	2020 - 2021	2021 - 2022	2022 - 2023	>2023	All Years
		3,941	0	0	0	0	0	0	3,941
PRELIMINARY ENGINEERING	Total	3,941	0	0	0	0	0	0	3,941

RESPONSIBLE AGENCY: **FDOT**

Item Segment **TOTAL ALL Years ALL Phases:** **\$3,941**

Item Number: **435201** Item **TOTAL ALL Years ALL Phases ALL Segments:** **\$14,735**

MIAMI-DADE TRANSPORTATION PLANNING ORGANIZATION
TRANSPORTATION IMPROVEMENT PROGRAM
PRIMARY STATE HIGHWAYS AND INTERMODAL



HIGHWAYS

TPO Project No: **DT4352013**
LRTP Ref: 5-5
County: DIST/ST-WIDE
Roadway ID:
Lanes Exist:
Lanes Improved:
Lanes Added:
Project Length:
District: 6

Project Description: **TRAFFIC ENGINEERING DATA
COLLECTION - CONTINUING SERVICES
CONTRACT**

Type of Work: **TRAFFIC CONTROL DEVICES/SYSTEM** SIS or Non-SIS: **No**

Extra Description:

PHASE :

Funding Source	Proposed Funding (in \$000s)							
	<2019	2018 - 2019	2019 - 2020	2020 - 2021	2021 - 2022	2022 - 2023	>2023	All Years
DIH	18	0	0	0	0	0	0	18
DS	1,000	500	500	500	0	0	0	2,500
SA	48	0	0	0	0	0	0	48
PRELIMINARY ENGINEERING Total	1,066	500	500	500	0	0	0	2,566

RESPONSIBLE AGENCY: **FDOT**

Item Segment TOTAL ALL Years ALL Phases: **\$2,566**

Item Number: 435201

Item TOTAL ALL Years ALL Phases ALL Segments: **\$14,735**

TPO Project No: **DT4352014**
LRTP Ref: 5-5
County: DIST/ST-WIDE
Roadway ID:
Lanes Exist:
Lanes Improved:
Lanes Added:
Project Length:
District: 6

Project Description: **DISTRICT 6 SIGNAL RETIMING
SERVICES-CONTINUING CONTRACT**

Type of Work: **TRAFFIC CONTROL DEVICES/SYSTEM** SIS or Non-SIS: **No**

Extra Description:

PHASE :

Funding Source	Proposed Funding (in \$000s)							
	<2019	2018 - 2019	2019 - 2020	2020 - 2021	2021 - 2022	2022 - 2023	>2023	All Years
DITS	0	1,232	1,232	1,232	1,232	0	0	4,928
PRELIMINARY ENGINEERING Total	0	1,232	1,232	1,232	1,232	0	0	4,928

RESPONSIBLE AGENCY: **FDOT**

Item Segment TOTAL ALL Years ALL Phases: **\$4,928**

Item Number: 435201

Item TOTAL ALL Years ALL Phases ALL Segments: **\$14,735**

MIAMI-DADE TRANSPORTATION PLANNING ORGANIZATION
TRANSPORTATION IMPROVEMENT PROGRAM
PRIMARY STATE HIGHWAYS AND INTERMODAL



HIGHWAYS

TPO Project No: **DT4352015**
LRTP Ref: 5-5
County: DIST/ST-WIDE
Roadway ID:
Lanes Exist:
Lanes Improved:
Lanes Added:
Project Length:
District: 6

Project Description: **TRAFFIC ENGINEERING DATA
COLLECTION - CONTINUING SERVICES
CONTRACT**

Type of Work: **TRAFFIC CONTROL DEVICES/SYSTEM** SIS or Non-SIS: **No**

Extra Description:

PHASE :

		Proposed Funding (in \$000s)							
	Funding Source	<2019	2018 - 2019	2019 - 2020	2020 - 2021	2021 - 2022	2022 - 2023	>2023	All Years
	DS	0	0	0	0	500	500	0	1,000
PRELIMINARY ENGINEERING	Total	0	0	0	0	500	500	0	1,000

RESPONSIBLE AGENCY: **FDOT**

Item Segment **TOTAL ALL Years ALL Phases:** **\$1,000**

Item Number: **435201** Item **TOTAL ALL Years ALL Phases ALL Segments:** **\$14,735**

TPO Project No: **DT4352016**
LRTP Ref: 5-5
County: DIST/ST-WIDE
Roadway ID:
Lanes Exist:
Lanes Improved:
Lanes Added:
Project Length:
District: 6

Project Description: **DISTRICT SIX SIGNAL RETIMING
SERVICES CONTINUING CONTRACT**

Type of Work: **TRAFFIC OPS IMPROVEMENT** SIS or Non-SIS: **No**

Extra Description:

PHASE :

		Proposed Funding (in \$000s)							
	Funding Source	<2019	2018 - 2019	2019 - 2020	2020 - 2021	2021 - 2022	2022 - 2023	>2023	All Years
	DITS	0	0	0	0	0	1,232	0	1,232
PRELIMINARY ENGINEERING	Total	0	0	0	0	0	1,232	0	1,232

RESPONSIBLE AGENCY: **FDOT**

Item Segment **TOTAL ALL Years ALL Phases:** **\$1,232**

Item Number: **435201** Item **TOTAL ALL Years ALL Phases ALL Segments:** **\$14,735**

MIAMI-DADE TRANSPORTATION PLANNING ORGANIZATION
TRANSPORTATION IMPROVEMENT PROGRAM
PRIMARY STATE HIGHWAYS AND INTERMODAL



HIGHWAYS

TPO Project No: **DT4354121**
LRTP Ref: 5-5
County: MIAMI-DADE
Roadway ID:
Lanes Exist:
Lanes Improved:
Lanes Added:
Project Length:
District: 6

Project Description: **I-75 EXPRESS TOLL OPERATIONS MIAMI-DADE COUNTY**

Type of Work: **TOLL COLLECTION**

SIS or Non-SIS: **No**

Extra Description:

		Proposed Funding (in \$000s)							
PHASE :	Funding Source	<2019	2018 - 2019	2019 - 2020	2020 - 2021	2021 - 2022	2022 - 2023	>2023	All Years
	TOBG	2,315	2,350	2,404	2,415	2,500	2,575	0	14,559
OPERATIONS	Total	2,315	2,350	2,404	2,415	2,500	2,575	0	14,559

RESPONSIBLE AGENCY: **FDOT**

Item Segment **TOTAL ALL Years ALL Phases:** **\$14,559**

Item Number: **435412** Item **TOTAL ALL Years ALL Phases ALL Segments:** **\$14,559**

TPO Project No: **DT4355061**
LRTP Ref: 5-5
County: MIAMI-DADE
Roadway ID:
Lanes Exist:
Lanes Improved:
Lanes Added:
Project Length: 7.550
District: 6

Project Description: **SR 90/SW 8 ST TRAFFIC SIGNAL UPDATE PILOT PROJECT**

Type of Work: **TRAFFIC SIGNAL UPDATE**

SIS or Non-SIS: **No**

Extra Description:

		Proposed Funding (in \$000s)							
PHASE :	Funding Source	<2019	2018 - 2019	2019 - 2020	2020 - 2021	2021 - 2022	2022 - 2023	>2023	All Years
		126	0	0	0	0	0	0	126
PRELIMINARY ENGINEERING	Total	126	0	0	0	0	0	0	126
		434	0	0	0	0	0	0	434
DESIGN/BUILD	Total	434	0	0	0	0	0	0	434
		3,878	0	0	0	0	0	0	3,878
CAPITAL	Total	3,878	0	0	0	0	0	0	3,878

RESPONSIBLE AGENCY: **FDOT**

Item Segment **TOTAL ALL Years ALL Phases:** **\$4,438**

Item Number: **435506** Item **TOTAL ALL Years ALL Phases ALL Segments:** **\$7,913**

MIAMI-DADE TRANSPORTATION PLANNING ORGANIZATION
TRANSPORTATION IMPROVEMENT PROGRAM
PRIMARY STATE HIGHWAYS AND INTERMODAL



HIGHWAYS

TPO Project No: **DT4355063**
LRTP Ref: 5-5
County: MIAMI-DADE
Roadway ID:
Lanes Exist:
Lanes Improved:
Lanes Added:
Project Length:
District: 6

Project Description: **SR 90 ASCT PILOT PROJECT
OPERATION OF M-D COUNTY TRAF
SIGNAL FACILITY**

Type of Work: **TRAFFIC SIGNAL UPDATE**

SIS or Non-SIS: **No**

Extra Description:

		Proposed Funding (in \$000s)							
PHASE :	Funding Source	<2019	2018 - 2019	2019 - 2020	2020 - 2021	2021 - 2022	2022 - 2023	>2023	All Years
	DIH	38	0	0	0	0	0	0	38
CONSTRUCTION	Total	38	0	0	0	0	0	0	38
	DS	572	465	600	600	600	600	0	3,437
OPERATIONS	Total	572	465	600	600	600	600	0	3,437

RESPONSIBLE AGENCY: **FDOT**

Item Segment TOTAL ALL Years ALL Phases: **\$3,475**

Item Number: 435506

Item TOTAL ALL Years ALL Phases ALL Segments: **\$7,913**

TPO Project No: **DT4355071**
LRTP Ref: 5-5
County: MIAMI-DADE
Roadway ID:
Lanes Exist:
Lanes Improved:
Lanes Added:
Project Length:
District: 6

Project Description: **CITY OF MIAMI ALONG NW 17 ST
BETWEEN NW 7 AVE AND NW
9 AVE**

Type of Work: **BIKE PATH/TRAIL**

SIS or Non-SIS: **No**

Extra Description:

		Proposed Funding (in \$000s)							
PHASE :	Funding Source	<2019	2018 - 2019	2019 - 2020	2020 - 2021	2021 - 2022	2022 - 2023	>2023	All Years
	LF	0	0	0	75	0	0	0	75
	TALU	0	0	0	123	0	0	0	123
CONSTRUCTION	Total	0	0	0	198	0	0	0	198

RESPONSIBLE AGENCY: **FDOT**

Item Segment TOTAL ALL Years ALL Phases: **\$198**

Item Number: 435507

Item TOTAL ALL Years ALL Phases ALL Segments: **\$198**

MIAMI-DADE TRANSPORTATION PLANNING ORGANIZATION
TRANSPORTATION IMPROVEMENT PROGRAM
PRIMARY STATE HIGHWAYS AND INTERMODAL



HIGHWAYS

TPO Project No: **DT4355091**
LRTP Ref: 6-54
County: MIAMI-DADE
Roadway ID:
Lanes Exist:
Lanes Improved:
Lanes Added:
Project Length:
District: 6

Project Description: **TOWN OF MIAMI LAKES TOWNWIDE
BICYCLE/ PEDESTRIAN IMPROVEMENTS**

Type of Work: **BIKE PATH/TRAIL**

SIS or Non-SIS: **No**

Extra Description:

		Proposed Funding (in \$000s)							
PHASE :	Funding Source	<2019	2018 - 2019	2019 - 2020	2020 - 2021	2021 - 2022	2022 - 2023	>2023	All Years
PRELIMINARY ENGINEERING	LF	200	0	0	0	0	0	0	200
	Total	200	0	0	0	0	0	0	200
CONSTRUCTION	LF	0	200	0	0	0	0	0	200
	SA	0	2	0	0	0	0	0	2
	TALT	0	801	0	0	0	0	0	801
	TALU	0	199	0	0	0	0	0	199
	Total	0	1,202	0	0	0	0	0	1,202

RESPONSIBLE AGENCY: **FDOT**

Item Segment TOTAL ALL Years ALL Phases: **\$1,402**

Item Number: **435509**

Item TOTAL ALL Years ALL Phases ALL Segments: **\$1,402**

MIAMI-DADE TRANSPORTATION PLANNING ORGANIZATION
TRANSPORTATION IMPROVEMENT PROGRAM
PRIMARY STATE HIGHWAYS AND INTERMODAL



HIGHWAYS

TPO Project No: **DT4355731**
LRTP Ref: 5-5
County: DIST/ST-WIDE
Roadway ID:
Lanes Exist:
Lanes Improved:
Lanes Added:
Project Length:
District: 6

Project Description: **DISTRICTWIDE TRAFFIC ENGINEERING SUPPORT SERVICES**

Type of Work: **TRAFFIC ENGINEERING STUDY** SIS or Non-SIS: **No**

Extra Description:

		Proposed Funding (in \$000s)							
PHASE :	Funding Source	<2019	2018 - 2019	2019 - 2020	2020 - 2021	2021 - 2022	2022 - 2023	>2023	All Years
		2,085	0	0	0	0	0	0	2,085
PRELIMINARY ENGINEERING	Total	2,085	0	0	0	0	0	0	2,085

RESPONSIBLE AGENCY: **FDOT**

Item Segment **TOTAL ALL Years ALL Phases:** **\$2,085**

Item Number: **435573** Item **TOTAL ALL Years ALL Phases ALL Segments:** **\$4,795**

TPO Project No: **DT4355732**
LRTP Ref: 5-5
County: DIST/ST-WIDE
Roadway ID:
Lanes Exist:
Lanes Improved:
Lanes Added:
Project Length:
District: 6

Project Description: **DISTRICTWIDE PEDESTRIAN & BICYCLE SAFETY PROGRAM CONSULTANT**

Type of Work: **TRAFFIC ENGINEERING STUDY** SIS or Non-SIS: **No**

Extra Description:

		Proposed Funding (in \$000s)							
PHASE :	Funding Source	<2019	2018 - 2019	2019 - 2020	2020 - 2021	2021 - 2022	2022 - 2023	>2023	All Years
	DIH	10	0	0	0	0	0	0	10
	DS	700	400	400	0	0	0	0	1,500
PRELIMINARY ENGINEERING	Total	710	400	400	0	0	0	0	1,510

RESPONSIBLE AGENCY: **FDOT**

Item Segment **TOTAL ALL Years ALL Phases:** **\$1,510**

Item Number: **435573** Item **TOTAL ALL Years ALL Phases ALL Segments:** **\$4,795**

MIAMI-DADE TRANSPORTATION PLANNING ORGANIZATION
TRANSPORTATION IMPROVEMENT PROGRAM
PRIMARY STATE HIGHWAYS AND INTERMODAL



HIGHWAYS

TPO Project No: **DT4355733**
LRTP Ref: 5-5
County: DIST/ST-WIDE
Roadway ID:
Lanes Exist:
Lanes Improved:
Lanes Added:
Project Length:
District: 6

Project Description: **PEDESTRIAN & BICYCLE SAFETY
PROGRAM CONSULTANT-CONTINUING
CONTACT**

Type of Work: **TRAFFIC ENGINEERING STUDY** SIS or Non-SIS: **No**

Extra Description:

PHASE :	Funding Source	Proposed Funding (in \$000s)							All Years
		<2019	2018 - 2019	2019 - 2020	2020 - 2021	2021 - 2022	2022 - 2023	>2023	
	DS	0	0	0	400	400	400	0	1,200
PRELIMINARY ENGINEERING	Total	0	0	0	400	400	400	0	1,200

RESPONSIBLE AGENCY: **FDOT**

Item Segment **TOTAL ALL Years ALL Phases:** **\$1,200**

Item Number: **435573** Item **TOTAL ALL Years ALL Phases ALL Segments:** **\$4,795**

TPO Project No: **DT4357601**
LRTP Ref: 6-24
County: MIAMI-DADE
Roadway ID: 87260000
Lanes Exist: 3
Lanes Improved: 3
Lanes Added: 1
Project Length: 1.882
District: 6

Project Description: **SR 826/PALMETTO EXPRESSWAY FROM I-75 TO N OF CANAL C-8 BRIDGE (APPROX NW 162 ST)**

Type of Work: **ADD LANES & RECONSTRUCT** SIS or Non-SIS: **Yes**

Extra Description:

PHASE :	Funding Source	Proposed Funding (in \$000s)							All Years
		<2019	2018 - 2019	2019 - 2020	2020 - 2021	2021 - 2022	2022 - 2023	>2023	
	ACNP	4,522	0	0	0	0	0	0	4,522
	DIH	85	0	0	0	0	0	0	85
	DS	121	0	0	0	0	0	0	121
	LF	514	0	0	0	0	0	0	514
	NHPP	5,665	0	0	0	0	0	0	5,665
PRELIMINARY ENGINEERING	Total	10,907	0	0	0	0	0	0	10,907
	ACNP	0	10,000	763	0	0	0	0	10,763
	DDR	8	942	0	0	0	0	0	950

MIAMI-DADE TRANSPORTATION PLANNING ORGANIZATION
TRANSPORTATION IMPROVEMENT PROGRAM
PRIMARY STATE HIGHWAYS AND INTERMODAL



HIGHWAYS

TPO Project No: DT4357601	Project Description: SR 826/PALMETTO EXPRESSWAY FROM I-75 TO N OF CANAL C-8 BRIDGE (APPROX NW 162 ST)
LRTP Ref: 6-24	
County: MIAMI-DADE	
Roadway ID: 87260000	
Lanes Exist: 3	Type of Work: ADD LANES & RECONSTRUCT
Lanes Improved: 3	SIS or Non-SIS: Yes
Lanes Added: 1	Extra Description:
Project Length: 1.882	
District: 6	

		Proposed Funding (in \$000s)							
PHASE :	Funding Source	<2019	2018 - 2019	2019 - 2020	2020 - 2021	2021 - 2022	2022 - 2023	>2023	All Years
	DIH	0	50	50	40	0	0	0	140
	DSBD	0	0	200	4,400	0	0	0	4,600
	SU	0	0	8,650	0	0	0	0	8,650
RIGHT OF WAY	Total	8	10,992	9,663	4,440	0	0	0	25,103
	ACNP	0	0	0	0	78,828	14,116	0	92,944
	DDR	0	0	0	0	5,320	2,499	0	7,819
	DI	0	0	0	0	97,368	0	0	97,368
	DIH	0	0	0	0	555	0	0	555
	DS	1	0	0	0	0	0	0	1
CONSTRUCTION	Total	1	0	0	0	182,071	16,615	0	198,687

RESPONSIBLE AGENCY: **FDOT**

Item Segment TOTAL ALL Years ALL Phases:	\$234,697
Item Number: 435760 Item TOTAL ALL Years ALL Phases ALL Segments:	\$754,366

MIAMI-DADE TRANSPORTATION PLANNING ORGANIZATION
TRANSPORTATION IMPROVEMENT PROGRAM
PRIMARY STATE HIGHWAYS AND INTERMODAL



HIGHWAYS

TPO Project No: **DT4357602**
LRTP Ref: 6-24
County: MIAMI-DADE
Roadway ID: 87260000
Lanes Exist: 6
Lanes Improved: 6
Lanes Added: 4
Project Length: 1.552
District: 6

Project Description:

SR 826/PALMETTO EXPRESSWAY

**FROM N OF CANAL C-8
BRIDGE (NW 162 ST)**

TO E OF NW 67 AVE

Type of Work:

ADD LANES & RECONSTRUCT

SIS or Non-SIS: **Yes**

Extra Description:

		Proposed Funding (in \$000s)							
PHASE :	Funding Source	<2019	2018 - 2019	2019 - 2020	2020 - 2021	2021 - 2022	2022 - 2023	>2023	All Years
PRELIMINARY ENGINEERING	DDR	153	0	0	0	0	0	0	153
	DI	4	0	0	0	0	0	0	4
	DIH	160	0	0	0	0	0	0	160
	DS	9	0	0	0	0	0	0	9
	DSBD	6,170	0	0	0	0	0	0	6,170
	Total	6,496	0	0	0	0	0	0	6,496
RIGHT OF WAY	ACNP	0	4,500	2,500	0	0	0	0	7,000
	DDR	0	406	100	0	0	0	0	506
	DIH	0	31	30	30	0	0	0	91
	DSBD	0	0	0	861	0	0	0	861
	Total	0	4,937	2,630	891	0	0	0	8,458
CONSTRUCTION	ACNP	0	0	0	0	88,414	7,399	0	95,813
	DI	0	0	0	0	9,737	0	0	9,737
	DIH	0	0	0	0	555	0	0	555
	Total	0	0	0	0	98,706	7,399	0	106,105

RESPONSIBLE AGENCY: **FDOT**

Item Segment **TOTAL ALL Years ALL Phases:** **\$121,059**

Item Number: **435760**

Item **TOTAL ALL Years ALL Phases ALL Segments:** **\$754,366**

MIAMI-DADE TRANSPORTATION PLANNING ORGANIZATION
TRANSPORTATION IMPROVEMENT PROGRAM
PRIMARY STATE HIGHWAYS AND INTERMODAL



HIGHWAYS

TPO Project No: **DT4357603**
LRTP Ref: 6-36
County: MIAMI-DADE
Roadway ID: 87260000
Lanes Exist: 6
Lanes Improved: 6
Lanes Added: 4
Project Length: 0.963
District: 6

Project Description:

SR 826/PALMETTO EXPRESSWAY

FROM E OF NW 67 AVE

TO E OF NW 57 AVE

Type of Work:

ADD LANES & RECONSTRUCT

SIS or Non-SIS: **Yes**

Extra Description:

		Proposed Funding (in \$000s)							
PHASE :	Funding Source	<2019	2018 - 2019	2019 - 2020	2020 - 2021	2021 - 2022	2022 - 2023	>2023	All Years
PRELIMINARY ENGINEERING	ACNP	3,086	0	0	0	0	0	0	3,086
	DIH	167	0	0	0	0	0	0	167
	DS	18	0	0	0	0	0	0	18
	NHPP	1,438	0	0	0	0	0	0	1,438
	Total	4,709	0	0	0	0	0	0	4,709
RIGHT OF WAY	DDR	0	0	0	68	0	0	0	68
	DI	0	0	0	0	8,343	2,912	0	11,255
	DIH	0	0	0	100	100	80	0	280
	DSBD	0	0	0	7,964	0	0	0	7,964
	Total	0	0	0	8,132	8,443	2,992	0	19,567
CONSTRUCTION	ACNP	0	0	0	0	0	0	6,200	6,200
	DI	0	0	0	0	0	0	67,928	67,928
	Total	0	0	0	0	0	0	74,128	74,128

RESPONSIBLE AGENCY: **FDOT**

Item Segment **TOTAL ALL Years ALL Phases:** **\$98,404**

Item Number: **435760**

Item **TOTAL ALL Years ALL Phases ALL Segments:** **\$754,366**

MIAMI-DADE TRANSPORTATION PLANNING ORGANIZATION
TRANSPORTATION IMPROVEMENT PROGRAM
PRIMARY STATE HIGHWAYS AND INTERMODAL



HIGHWAYS

TPO Project No: **DT4357604**
LRTP Ref: 6-24
County: MIAMI-DADE
Roadway ID: 87260000
Lanes Exist: 6
Lanes Improved: 6
Lanes Added: 4
Project Length: 1.231
District: 6

Project Description:

SR 826/PALMETTO EXPRESSWAY

FROM E OF NW 57 AVE

TO E OF NW 42 AVE

Type of Work:

ADD LANES & RECONSTRUCT

SIS or Non-SIS: **Yes**

Extra Description:

		Proposed Funding (in \$000s)							
PHASE :	Funding Source	<2019	2018 - 2019	2019 - 2020	2020 - 2021	2021 - 2022	2022 - 2023	>2023	All Years
PRELIMINARY ENGINEERING	ACNP	6,131	0	0	0	0	0	0	6,131
	DIH	151	0	0	0	0	0	0	151
	DS	31	0	0	0	0	0	0	31
	Total	6,313	0	0	0	0	0	0	6,313
RIGHT OF WAY	DDR	0	0	0	1,235	2,075	505	0	3,815
	DIH	0	0	0	20	20	4	0	44
	Total	0	0	0	1,255	2,095	509	0	3,859
CONSTRUCTION	ACNP	0	0	0	0	0	0	7,647	7,647
	DI	0	0	0	0	0	0	78,655	78,655
	Total	0	0	0	0	0	0	86,302	86,302

RESPONSIBLE AGENCY: **FDOT**

Item Segment **TOTAL ALL Years ALL Phases:** **\$96,474**

Item Number: **435760**

Item **TOTAL ALL Years ALL Phases ALL Segments:** **\$754,366**

MIAMI-DADE TRANSPORTATION PLANNING ORGANIZATION
TRANSPORTATION IMPROVEMENT PROGRAM
PRIMARY STATE HIGHWAYS AND INTERMODAL



HIGHWAYS

TPO Project No: **DT4357605**
LRTP Ref: 6-24
County: MIAMI-DADE
Roadway ID: 87260000
Lanes Exist: 6
Lanes Improved: 6
Lanes Added: 4
Project Length: 0.900
District: 6

Project Description:

SR 826/PALMETTO EXPRESSWAY

FROM E OF NW 42 AVE

TO E OF NW 32 AVE

Type of Work:

ADD LANES & RECONSTRUCT

SIS or Non-SIS: **Yes**

Extra Description:

		Proposed Funding (in \$000s)							
PHASE :	Funding Source	<2019	2018 - 2019	2019 - 2020	2020 - 2021	2021 - 2022	2022 - 2023	>2023	All Years
	ACNP	4,230	0	0	0	0	0	0	4,230
	DIH	151	0	0	0	0	0	0	151
	DS	1	0	0	0	0	0	0	1
PRELIMINARY ENGINEERING	Total	4,382	0	0	0	0	0	0	4,382
	DDR	0	0	0	846	143	0	0	989
	DIH	0	0	0	25	10	0	0	35
RIGHT OF WAY	Total	0	0	0	871	153	0	0	1,024
	ACNP	0	0	0	0	0	0	7,829	7,829
	DI	0	0	0	0	0	0	77,726	77,726
CONSTRUCTION	Total	0	0	0	0	0	0	85,555	85,555

RESPONSIBLE AGENCY: **FDOT**

Item Segment **TOTAL ALL Years ALL Phases:** **\$90,961**

Item Number: **435760**

Item **TOTAL ALL Years ALL Phases ALL Segments:** **\$754,366**

MIAMI-DADE TRANSPORTATION PLANNING ORGANIZATION
TRANSPORTATION IMPROVEMENT PROGRAM
PRIMARY STATE HIGHWAYS AND INTERMODAL



HIGHWAYS

TPO Project No: **DT4357606**
LRTP Ref: 6-36
County: MIAMI-DADE
Roadway ID: 87260000
Lanes Exist: 6
Lanes Improved: 6
Lanes Added: 4
Project Length: 1.258
District: 6

Project Description:

SR 826/PALMETTO EXPRESSWAY

FROM E OF NW 32 AVE

TO W OF NW 17 AVE

Type of Work:

ADD LANES & RECONSTRUCT

SIS or Non-SIS: **Yes**

Extra Description:

		Proposed Funding (in \$000s)							
PHASE :	Funding Source	<2019	2018 - 2019	2019 - 2020	2020 - 2021	2021 - 2022	2022 - 2023	>2023	All Years
	ACNP	7,429	0	0	0	0	0	0	7,429
	DI	0	0	0	0	0	0	0	0
	DIH	201	0	0	0	0	0	0	201
	DS	1	0	0	0	0	0	0	1
PRELIMINARY ENGINEERING	Total	7,631	0	0	0	0	0	0	7,631
	DI	0	0	0	0	5,266	925	0	6,191
	DIH	0	0	0	84	60	40	0	184
	DSBD	0	0	0	3,537	0	0	0	3,537
RIGHT OF WAY	Total	0	0	0	3,621	5,326	965	0	9,912
	ACNP	0	0	0	0	0	0	43,166	43,166
	DI	5	0	0	0	0	0	43,166	43,171
	STED	0	0	0	0	0	0	4,985	4,985
CONSTRUCTION	Total	5	0	0	0	0	0	91,317	91,322

RESPONSIBLE AGENCY: **FDOT**

Item Segment **TOTAL ALL Years ALL Phases:** **\$108,865**

Item Number: **435760**

Item **TOTAL ALL Years ALL Phases ALL Segments:** **\$754,366**

MIAMI-DADE TRANSPORTATION PLANNING ORGANIZATION
TRANSPORTATION IMPROVEMENT PROGRAM
PRIMARY STATE HIGHWAYS AND INTERMODAL



HIGHWAYS

TPO Project No: **DT4357607**
LRTP Ref: 5-5
County: MIAMI-DADE
Roadway ID:
Lanes Exist:
Lanes Improved:
Lanes Added:
Project Length: 7.768
District: 6

Project Description: **SR 826/PALMETTO EXPRESSWAY
EAST/WEST CORRIDOR PRELIMINARY
ENGINEERING**

Type of Work: **PRELIMINARY ENGINEERING**

SIS or Non-SIS: **Yes**

Extra Description:

PHASE :

Proposed Funding (in \$000s)								
Funding Source	<2019	2018 - 2019	2019 - 2020	2020 - 2021	2021 - 2022	2022 - 2023	>2023	All Years
DDR	0	1,000	0	0	0	0	0	1,000
DS	1,696	0	500	500	0	0	0	2,696
PRELIMINARY ENGINEERING Total	1,696	1,000	500	500	0	0	0	3,696

RESPONSIBLE AGENCY: **FDOT**

Item Segment TOTAL ALL Years ALL Phases: **\$3,696**

Item Number: **435760**

Item TOTAL ALL Years ALL Phases ALL Segments: **\$754,366**

TPO Project No: **DT4357608**
LRTP Ref: 5-5
County: MIAMI-DADE
Roadway ID:
Lanes Exist:
Lanes Improved:
Lanes Added:
Project Length: 7.768
District: 6

Project Description: **SR 826/PALMETTO EXPRESSWAY
COMMUNICATIONS CONSULTANT
CONTRACT**

Type of Work: **TRANSPORTATION PLANNING**

SIS or Non-SIS: **Yes**

Extra Description:

PHASE :

Proposed Funding (in \$000s)								
Funding Source	<2019	2018 - 2019	2019 - 2020	2020 - 2021	2021 - 2022	2022 - 2023	>2023	All Years
	210	0	0	0	0	0	0	210
PRELIMINARY ENGINEERING Total	210	0	0	0	0	0	0	210

RESPONSIBLE AGENCY: **FDOT**

Item Segment TOTAL ALL Years ALL Phases: **\$210**

Item Number: **435760**

Item TOTAL ALL Years ALL Phases ALL Segments: **\$754,366**

MIAMI-DADE TRANSPORTATION PLANNING ORGANIZATION
TRANSPORTATION IMPROVEMENT PROGRAM
PRIMARY STATE HIGHWAYS AND INTERMODAL



HIGHWAYS

TPO Project No: **DT4358431**
LRTP Ref: 6-14
County: MIAMI-DADE
Roadway ID: 87004000
Lanes Exist: 6
Lanes Improved:
Lanes Added:
Project Length: 0.510
District: 6

Project Description: **SR 112/I-195 FRONTAGE RD & RAMP
REALIGNMENT (MIAMI DESIGN
DISTRICT)**

Type of Work: **NEW ROAD CONSTRUCTION**

SIS or Non-SIS: **Yes**

Extra Description:

		Proposed Funding (in \$000s)							
PHASE :	Funding Source	<2019	2018 - 2019	2019 - 2020	2020 - 2021	2021 - 2022	2022 - 2023	>2023	All Years
PRELIMINARY ENGINEERING	DIH	277	0	0	0	0	0	0	277
	DS	170	0	0	0	0	0	0	170
	Total	447	0	0	0	0	0	0	447
RAILROAD & UTILITIES	LF	0	0	4	0	0	0	0	4
	Total	0	0	4	0	0	0	0	4
CONSTRUCTION	ACNP	0	0	4,862	0	0	0	0	4,862
	DDR	0	0	433	0	0	0	0	433
	DIH	0	0	351	0	0	0	0	351
	DIS	0	0	53	0	0	0	0	53
	Total	0	0	5,699	0	0	0	0	5,699
ALTERNATIVE CONTRACTING INCENTIVES	DDR	0	0	0	200	0	0	0	200
	Total	0	0	0	200	0	0	0	200

RESPONSIBLE AGENCY: **FDOT**

Item Segment **TOTAL ALL Years ALL Phases:** **\$6,350**

Item Number: **435843**

Item **TOTAL ALL Years ALL Phases ALL Segments:** **\$6,650**

MIAMI-DADE TRANSPORTATION PLANNING ORGANIZATION
TRANSPORTATION IMPROVEMENT PROGRAM
PRIMARY STATE HIGHWAYS AND INTERMODAL



HIGHWAYS

TPO Project No: **DT4358432**
LRTP Ref: 6-14
County: MIAMI-DADE
Roadway ID:
Lanes Exist:
Lanes Improved:
Lanes Added:
Project Length:
District: 6

Project Description: **SR 112/ I-195**

**AT NORTH MIAMI AVE
INTERCHANGE MODIFICATION
REPORT**

Type of Work: **INTERCHANGE JUSTIFICA/MODIFICA**

SIS or Non-SIS: **No**

Extra Description:

Description:		Proposed Funding (in \$000s)								
6	PHASE :	Funding Source	<2019	2018 - 2019	2019 - 2020	2020 - 2021	2021 - 2022	2022 - 2023	>2023	All Years
			300	0	0	0	0	0	0	300
PROJECT DEVELOPMENT AND ENVIRONMENTAL		Total	300	0	0	0	0	0	0	300

RESPONSIBLE AGENCY: **FDOT**

Item Segment **TOTAL ALL Years ALL Phases:** **\$300**

Item Number: **435843** Item **TOTAL ALL Years ALL Phases ALL Segments:** **\$6,650**

TPO Project No: **DT4361991**
LRTP Ref: 5-5
County: MIAMI-DADE
Roadway ID:
Lanes Exist:
Lanes Improved:
Lanes Added:
Project Length:
District: 6

Project Description: **SR 93/I-75 EXPRESS LANES TOLLING
AND OPERATIONS**

Type of Work: **TECHNICAL ASSISTANCE**

SIS or Non-SIS: **No**

Extra Description:

		Proposed Funding (in \$000s)							
PHASE :	Funding Source	<2019	2018 - 2019	2019 - 2020	2020 - 2021	2021 - 2022	2022 - 2023	>2023	All Years
	TOBG	600	689	689	689	689	689	0	4,045
OPERATIONS	Total	600	689	689	689	689	689	0	4,045

RESPONSIBLE AGENCY: **FDOT**

Item Segment **TOTAL ALL Years ALL Phases:** **\$4,045**

Item Number: **436199** Item **TOTAL ALL Years ALL Phases ALL Segments:** **\$4,045**

MIAMI-DADE TRANSPORTATION PLANNING ORGANIZATION
TRANSPORTATION IMPROVEMENT PROGRAM
PRIMARY STATE HIGHWAYS AND INTERMODAL



HIGHWAYS

TPO Project No: **DT4362001**
LRTP Ref: 5-5
County: MIAMI-DADE
Roadway ID:
Lanes Exist:
Lanes Improved:
Lanes Added:
Project Length:
District: 6

Project Description: **SR 826/PALMETTO EXPRESSWAY
EXPRESS LANES TOLLING & RAMP
SIGNALING OPERATION**

Type of Work: **TECHNICAL ASSISTANCE**

SIS or Non-SIS: **No**

Extra Description:

		Proposed Funding (in \$000s)							
PHASE :	Funding Source	<2019	2018 - 2019	2019 - 2020	2020 - 2021	2021 - 2022	2022 - 2023	>2023	All Years
	TOBI	1,692	2,169	2,169	2,169	2,169	2,169	0	12,537
OPERATIONS	Total	1,692	2,169	2,169	2,169	2,169	2,169	0	12,537

RESPONSIBLE AGENCY: **FDOT**

Item Segment TOTAL ALL Years ALL Phases: **\$12,537**

Item Number: **436200**

Item TOTAL ALL Years ALL Phases ALL Segments: **\$12,537**

TPO Project No: **DT4362021**
LRTP Ref: 5-5
County: MIAMI-DADE
Roadway ID:
Lanes Exist:
Lanes Improved:
Lanes Added:
Project Length:
District: 6

Project Description: **SR 9A/I-95 EXPRESS OPERATIONS &
MAINTENANCE**

Type of Work: **OTHER ITS**

SIS or Non-SIS: **No**

Extra Description:

		Proposed Funding (in \$000s)							
PHASE :	Funding Source	<2019	2018 - 2019	2019 - 2020	2020 - 2021	2021 - 2022	2022 - 2023	>2023	All Years
	TOBD	1,300	823	823	823	823	823	0	5,415
OPERATIONS	Total	1,300	823	823	823	823	823	0	5,415

RESPONSIBLE AGENCY: **FDOT**

Item Segment TOTAL ALL Years ALL Phases: **\$5,415**

Item Number: **436202**

Item TOTAL ALL Years ALL Phases ALL Segments: **\$5,415**

MIAMI-DADE TRANSPORTATION PLANNING ORGANIZATION
TRANSPORTATION IMPROVEMENT PROGRAM
PRIMARY STATE HIGHWAYS AND INTERMODAL



HIGHWAYS

TPO Project No: **DT4362031**
LRTP Ref: 5-5
County: MIAMI-DADE
Roadway ID:
Lanes Exist:
Lanes Improved:
Lanes Added:
Project Length:
District: 6

Project Description: **SR 826/PALMETTO EXPRESSWAY ITS CONTRACT FOR MAINTENANCE OF TOLLING EQUIPMENT**

Type of Work: **OTHER ITS**

SIS or Non-SIS: **No**

Extra Description:

		Proposed Funding (in \$000s)							
PHASE :	Funding Source	<2019	2018 - 2019	2019 - 2020	2020 - 2021	2021 - 2022	2022 - 2023	>2023	All Years
	TOBI	650	880	880	880	880	880	0	5,050
OPERATIONS	Total	650	880	880	880	880	880	0	5,050

RESPONSIBLE AGENCY: **FDOT**

Item Segment TOTAL ALL Years ALL Phases: **\$5,050**

Item Number: 436203 Item TOTAL ALL Years ALL Phases ALL Segments: **\$5,050**

TPO Project No: **DT4362041**
LRTP Ref: 5-5
County: MIAMI-DADE
Roadway ID:
Lanes Exist:
Lanes Improved:
Lanes Added:
Project Length:
District: 6

Project Description: **SR 93/I-75 EXPRESS LANES ITS MAINTENANCE OF TOLLING EQUIPMENT**

Type of Work: **OTHER ITS**

SIS or Non-SIS: **No**

Extra Description:

		Proposed Funding (in \$000s)							
PHASE :	Funding Source	<2019	2018 - 2019	2019 - 2020	2020 - 2021	2021 - 2022	2022 - 2023	>2023	All Years
	TOBG	200	452	452	452	452	452	0	2,460
OPERATIONS	Total	200	452	452	452	452	452	0	2,460

RESPONSIBLE AGENCY: **FDOT**

Item Segment TOTAL ALL Years ALL Phases: **\$2,460**

Item Number: 436204 Item TOTAL ALL Years ALL Phases ALL Segments: **\$2,460**

MIAMI-DADE TRANSPORTATION PLANNING ORGANIZATION
TRANSPORTATION IMPROVEMENT PROGRAM
PRIMARY STATE HIGHWAYS AND INTERMODAL



HIGHWAYS

TPO Project No: **DT4362091**
LRTP Ref: 5-5
County: MIAMI-DADE
Roadway ID:
Lanes Exist:
Lanes Improved:
Lanes Added:
Project Length:
District: 6

Project Description: **SR 826/PALMETTO EXPRESSWAY
INCIDENT MANAGEMENT ROAD
RANGER SERVICE PATROLS**

Type of Work: **OTHER ITS**

SIS or Non-SIS: **No**

Extra Description:

		Proposed Funding (in \$000s)							
PHASE :	Funding Source	<2019	2018 - 2019	2019 - 2020	2020 - 2021	2021 - 2022	2022 - 2023	>2023	All Years
	TOBI	351	3,338	3,338	3,338	3,338	3,338	0	17,041
OPERATIONS	Total	351	3,338	3,338	3,338	3,338	3,338	0	17,041

RESPONSIBLE AGENCY: **FDOT**

Item Segment TOTAL ALL Years ALL Phases: **\$17,041**

Item Number: 436209 Item TOTAL ALL Years ALL Phases ALL Segments: **\$17,041**

TPO Project No: **DT4362101**
LRTP Ref: 5-5
County: MIAMI-DADE
Roadway ID:
Lanes Exist:
Lanes Improved:
Lanes Added:
Project Length:
District: 6

Project Description: **SR 93/I-75 EXPRESS LANES INCIDENT
MANAGMNT/ROAD RANGER SERVICE
PATROLS**

Type of Work: **OTHER ITS**

SIS or Non-SIS: **No**

Extra Description:

		Proposed Funding (in \$000s)							
PHASE :	Funding Source	<2019	2018 - 2019	2019 - 2020	2020 - 2021	2021 - 2022	2022 - 2023	>2023	All Years
	TOBG	74	589	589	589	589	589	0	3,019
OPERATIONS	Total	74	589	589	589	589	589	0	3,019

RESPONSIBLE AGENCY: **FDOT**

Item Segment TOTAL ALL Years ALL Phases: **\$3,019**

Item Number: 436210 Item TOTAL ALL Years ALL Phases ALL Segments: **\$3,019**

MIAMI-DADE TRANSPORTATION PLANNING ORGANIZATION
TRANSPORTATION IMPROVEMENT PROGRAM
PRIMARY STATE HIGHWAYS AND INTERMODAL



HIGHWAYS

TPO Project No: **DT4362121**
LRTP Ref: 5-5
County: MIAMI-DADE
Roadway ID:
Lanes Exist:
Lanes Improved:
Lanes Added:
Project Length:
District: 6

Project Description: **SR 826/PALMETTO EXPRESSWAY FHP
ENHANCED ENFORCEMENT**

Type of Work: **OTHER ITS**

SIS or Non-SIS: **No**

Extra Description:

		Proposed Funding (in \$000s)							
PHASE :	Funding Source	<2019	2018 - 2019	2019 - 2020	2020 - 2021	2021 - 2022	2022 - 2023	>2023	All Years
	TOBI	40	450	450	450	450	450	0	2,290
OPERATIONS	Total	40	450	450	450	450	450	0	2,290

RESPONSIBLE AGENCY: **FDOT**

Item Segment TOTAL ALL Years ALL Phases: **\$2,290**

Item Number: 436212 Item TOTAL ALL Years ALL Phases ALL Segments: **\$2,290**

TPO Project No: **DT4362131**
LRTP Ref: 5-5
County: MIAMI-DADE
Roadway ID:
Lanes Exist:
Lanes Improved:
Lanes Added:
Project Length:
District: 6

Project Description: **SR 93/I-75 EXPRESS LANES FHP
ENHANCED ENFORCEMENT**

Type of Work: **OTHER ITS**

SIS or Non-SIS: **No**

Extra Description:

		Proposed Funding (in \$000s)							
PHASE :	Funding Source	<2019	2018 - 2019	2019 - 2020	2020 - 2021	2021 - 2022	2022 - 2023	>2023	All Years
	TOBG	120	225	225	225	225	225	0	1,245
OPERATIONS	Total	120	225	225	225	225	225	0	1,245

RESPONSIBLE AGENCY: **FDOT**

Item Segment TOTAL ALL Years ALL Phases: **\$1,245**

Item Number: 436213 Item TOTAL ALL Years ALL Phases ALL Segments: **\$1,245**

MIAMI-DADE TRANSPORTATION PLANNING ORGANIZATION
TRANSPORTATION IMPROVEMENT PROGRAM
PRIMARY STATE HIGHWAYS AND INTERMODAL



HIGHWAYS

TPO Project No: **DT4363551**
LRTP Ref: 5-5
County: MIAMI-DADE
Roadway ID: 87044000
Lanes Exist: 6
Lanes Improved: 6
Lanes Added:
Project Length: 1.596
District: 6

Project Description: **SR 976/SW 40 ST**

FROM E OF SW 102 AVE

**TO E OF SW 87
AVE/GALLOWAY RD**

Type of Work: **RESURFACING**

SIS or Non-SIS: **No**

Extra Description:

		Proposed Funding (in \$000s)							
PHASE :	Funding Source	<2019	2018 - 2019	2019 - 2020	2020 - 2021	2021 - 2022	2022 - 2023	>2023	All Years
PRELIMINARY ENGINEERING	DIH	31	0	0	0	0	0	0	31
	DS	270	0	0	0	0	0	0	270
	Total	301	0	0	0	0	0	0	301
RIGHT OF WAY	DIH	1	0	0	0	0	0	0	1
	DS	5	0	0	0	0	0	0	5
	Total	6	0	0	0	0	0	0	6
RAILROAD & UTILITIES	LF	22	0	0	0	0	0	0	22
	Total	22	0	0	0	0	0	0	22
CONSTRUCTION	DDR	41	0	0	0	0	0	0	41
	DIH	205	0	0	0	0	0	0	205
	DS	381	0	0	0	0	0	0	381
	SA	2,117	0	0	0	0	0	0	2,117
	Total	2,744	0	0	0	0	0	0	2,744
ALTERNATIVE CONTRACTING INCENTIVES	SA	0	160	0	0	0	0	0	160
	Total	0	160	0	0	0	0	0	160

RESPONSIBLE AGENCY: **FDOT**

Item Segment **TOTAL ALL Years ALL Phases:** **\$3,233**

Item Number: **436355**

Item **TOTAL ALL Years ALL Phases ALL Segments:** **\$7,657**

MIAMI-DADE TRANSPORTATION PLANNING ORGANIZATION
TRANSPORTATION IMPROVEMENT PROGRAM
PRIMARY STATE HIGHWAYS AND INTERMODAL



HIGHWAYS

TPO Project No: **DT4363552** Project Description: **SR 976/SW 40 ST** FROM EAST OF SW 117 AVE TO EAST OF SW 102 AVE

LRTP Ref: 5-5

County: MIAMI-DADE

Roadway ID: 87044000

Lanes Exist: 6

Lanes Improved: 6

Lanes Added:

Project Length: 1.504

District: 6

Type of Work: **RESURFACING**

SIS or Non-SIS: **No**

Extra Description:

		Proposed Funding (in \$000s)							
PHASE :	Funding Source	<2019	2018 - 2019	2019 - 2020	2020 - 2021	2021 - 2022	2022 - 2023	>2023	All Years
	DDR	308	0	0	0	0	0	0	308
	DIH	59	0	0	0	0	0	0	59
	DS	212	0	0	0	0	0	0	212
PRELIMINARY ENGINEERING	Total	579	0	0	0	0	0	0	579
	DDR	0	0	348	0	0	0	0	348
	DIH	0	0	174	0	0	0	0	174
	DS	0	0	2,072	0	0	0	0	2,072
	NHRE	0	0	1,089	0	0	0	0	1,089
CONSTRUCTION	Total	0	0	3,683	0	0	0	0	3,683
	DS	0	0	0	162	0	0	0	162
ALTERNATIVE CONTRACTING INCENTIVES	Total	0	0	0	162	0	0	0	162

RESPONSIBLE AGENCY: **FDOT**

Item Segment TOTAL ALL Years ALL Phases: **\$4,424**

Item Number: 436355

Item TOTAL ALL Years ALL Phases ALL Segments: **\$7,657**

MIAMI-DADE TRANSPORTATION PLANNING ORGANIZATION
TRANSPORTATION IMPROVEMENT PROGRAM
PRIMARY STATE HIGHWAYS AND INTERMODAL



HIGHWAYS

TPO Project No: **DT4363861**
LRTP Ref: 5-5
County: MIAMI-DADE
Roadway ID: 87044000
Lanes Exist: 6
Lanes Improved: 6
Lanes Added:
Project Length: 0.144
District: 6

Project
Description:

SR 976/BIRD RD

AT SW 97 AVE

Type of Work:

INTERSECTION IMPROVEMENT

SIS or Non-SIS: **No**

Extra
Description:

		Proposed Funding (in \$000s)							
PHASE :	Funding Source	<2019	2018 - 2019	2019 - 2020	2020 - 2021	2021 - 2022	2022 - 2023	>2023	All Years
PRELIMINARY ENGINEERING	DIH	33	0	0	0	0	0	0	33
	DS	146	0	0	0	0	0	0	146
	Total	179	0	0	0	0	0	0	179
	DDR	4	0	0	0	0	0	0	4
RIGHT OF WAY	DIH	0	0	0	0	0	0	0	0
	Total	4	0	0	0	0	0	0	4
	DDR	9	0	0	0	0	0	0	9
	DIH	34	0	0	0	0	0	0	34
CONSTRUCTION	DS	15	0	0	0	0	0	0	15
	HSP	443	0	0	0	0	0	0	443
	Total	501	0	0	0	0	0	0	501
	DS	0	20	0	0	0	0	0	20
ALTERNATIVE CONTRACTING INCENTIVES	Total	0	20	0	0	0	0	0	20

RESPONSIBLE AGENCY: **FDOT**

Item Segment **TOTAL ALL Years ALL Phases:** **\$704**

Item Number: **436386**

Item **TOTAL ALL Years ALL Phases ALL Segments:** **\$704**

MIAMI-DADE TRANSPORTATION PLANNING ORGANIZATION
TRANSPORTATION IMPROVEMENT PROGRAM
PRIMARY STATE HIGHWAYS AND INTERMODAL



HIGHWAYS

TPO Project No: DT4364041	Project Description: SR 934/E 25 ST/NW 79 ST	FROM E 4 AVE/NW 47 AVE	TO E 12 AVE/NW 37 AVE
LRTP Ref: 5-5			
County: MIAMI-DADE			
Roadway ID: 87080900			
Lanes Exist: 2	Type of Work: INTERSECTION IMPROVEMENT	SIS or Non-SIS: No	
Lanes Improved: 2	Extra Description:		
Lanes Added:			
Project Length: 1.009			
District: 6			

Description:

		Proposed Funding (in \$000s)							
PHASE :	Funding Source	<2019	2018 - 2019	2019 - 2020	2020 - 2021	2021 - 2022	2022 - 2023	>2023	All Years
PRELIMINARY ENGINEERING	DIH	42	0	0	0	0	0	0	42
	DS	57	0	0	0	0	0	0	57
	HSP	409	0	0	0	0	0	0	409
	Total	508	0	0	0	0	0	0	508
RIGHT OF WAY	DIH	31	0	0	0	0	0	0	31
	Total	31	0	0	0	0	0	0	31
RAILROAD & UTILITIES	DDR	0	5	0	0	0	0	0	5
	DS	8	0	0	0	0	0	0	8
	Total	8	5	0	0	0	0	0	13
CONSTRUCTION	DDR	0	16	0	0	0	0	0	16
	DIH	0	74	0	0	0	0	0	74
	DS	4	31	0	0	0	0	0	35
	DS	0	51	0	0	0	0	0	51
	HSP	0	1,107	0	0	0	0	0	1,107
	Total	4	1,279	0	0	0	0	0	1,283

RESPONSIBLE AGENCY: **FDOT**

Item Segment **TOTAL ALL Years ALL Phases:** **\$1,835**

Item Number: **436404**

Item **TOTAL ALL Years ALL Phases ALL Segments:** **\$1,835**

MIAMI-DADE TRANSPORTATION PLANNING ORGANIZATION
TRANSPORTATION IMPROVEMENT PROGRAM
PRIMARY STATE HIGHWAYS AND INTERMODAL



HIGHWAYS

TPO Project No: **DT4364261**
LRTP Ref: 5-5
County: MIAMI-DADE
Roadway ID: 87220000
Lanes Exist: 6
Lanes Improved: 6
Lanes Added:
Project Length: 3.705
District: 6

Project Description: **SR 948/NW 36 ST**

FROM SR 826/PALMETTO EXPRESSWAY

TO SR 5/ US 1

Type of Work: **MODAL SYSTEMS PLANNING**

SIS or Non-SIS: **No**

Extra Description:

PHASE :	Funding Source	Proposed Funding (in \$000s)							All Years
		<2019	2018 - 2019	2019 - 2020	2020 - 2021	2021 - 2022	2022 - 2023	>2023	
	D	0	0	5	0	0	0	0	5
	DDR	0	0	800	0	0	0	0	800
PLANNING	Total	0	0	805	0	0	0	0	805

RESPONSIBLE AGENCY: **FDOT**

Item Segment **TOTAL ALL Years ALL Phases:** **\$805**

Item Number: **436426** Item **TOTAL ALL Years ALL Phases ALL Segments:** **\$805**

TPO Project No: **DT4364791**
LRTP Ref: 5-5
County: MIAMI-DADE
Roadway ID: 87000635
Lanes Exist: 4
Lanes Improved: 4
Lanes Added:
Project Length: 0.829
District: 6

Project Description: **SR 934/NW 74 ST**

FROM E OF SR 826/PALMETTO TO E OF NW 69 AVE EXPWY

Type of Work: **INTERSECTION IMPROVEMENT**

SIS or Non-SIS: **Yes**

Extra Description:

PHASE :	Funding Source	Proposed Funding (in \$000s)							All Years
		<2019	2018 - 2019	2019 - 2020	2020 - 2021	2021 - 2022	2022 - 2023	>2023	
	ACNP	824	0	0	0	0	0	0	824
	DIH	35	0	0	0	0	0	0	35
	DS	164	0	0	0	0	0	0	164
PRELIMINARY ENGINEERING	Total	1,023	0	0	0	0	0	0	1,023
	ACNP	1,250	0	0	0	0	0	0	1,250
	DIH	10	11	0	0	0	0	0	21
	DS	150	46	0	0	0	0	0	196

MIAMI-DADE TRANSPORTATION PLANNING ORGANIZATION
TRANSPORTATION IMPROVEMENT PROGRAM
PRIMARY STATE HIGHWAYS AND INTERMODAL



HIGHWAYS

TPO Project No: **DT4364791**
LRTP Ref: 5-5
County: MIAMI-DADE
Roadway ID: 87000635
Lanes Exist: 4
Lanes Improved: 4
Lanes Added:
Project Length: 0.829
District: 6

Project Description: **SR 934/NW 74 ST**

**FROM E OF SR 826/PALMETTO TO E OF NW 69 AVE
EXPWY**

Type of Work: **INTERSECTION IMPROVEMENT**

SIS or Non-SIS: **Yes**

Extra Description:

		Proposed Funding (in \$000s)							
PHASE :	Funding Source	<2019	2018 - 2019	2019 - 2020	2020 - 2021	2021 - 2022	2022 - 2023	>2023	All Years
	SA	263	4,000	1,000	0	0	0	0	5,263
RIGHT OF WAY	Total	1,673	4,057	1,000	0	0	0	0	6,730
	DS	5	5	20	0	0	0	0	30
RAILROAD & UTILITIES	Total	5	5	20	0	0	0	0	30
	ACNP	0	0	4,840	0	0	0	0	4,840
	DS	4	0	63	0	0	0	0	67
CONSTRUCTION	Total	4	0	4,903	0	0	0	0	4,907
	DS	0	0	0	0	140	0	0	140
ALTERNATIVE CONTRACTING INCENTIVES	Total	0	0	0	0	140	0	0	140

RESPONSIBLE AGENCY: **FDOT**

Item Segment **TOTAL ALL Years ALL Phases:** **\$12,830**

Item Number: **436479**

Item **TOTAL ALL Years ALL Phases ALL Segments:** **\$12,830**

MIAMI-DADE TRANSPORTATION PLANNING ORGANIZATION
TRANSPORTATION IMPROVEMENT PROGRAM
PRIMARY STATE HIGHWAYS AND INTERMODAL



HIGHWAYS

TPO Project No: **DT4365221**
LRTP Ref: 5-5
County: MIAMI-DADE
Roadway ID: 87060000
Lanes Exist: 5
Lanes Improved:
Lanes Added:
Project Length: 0.416
District: 6

Project Description: **SR A1A/MACARTHUR CAUSEWAY EAST
BRIDGE #870077**

Type of Work: **BRIDGE-REPAIR/REHABILITATION** SIS or Non-SIS: **No**

Extra Description:

		Proposed Funding (in \$000s)							
PHASE :	Funding Source	<2019	2018 - 2019	2019 - 2020	2020 - 2021	2021 - 2022	2022 - 2023	>2023	All Years
	BRRP	636	0	0	0	0	0	0	636
	DIH	30	0	0	0	0	0	0	30
	DS	16	0	0	0	0	0	0	16
PRELIMINARY ENGINEERING	Total	682	0	0	0	0	0	0	682
	DS	100	0	0	0	0	0	0	100
ENVIRONMENTAL	Total	100	0	0	0	0	0	0	100
	BRRP	13,401	2,005	0	0	0	0	0	15,406
	DIH	134	0	0	0	0	0	0	134
	DS	1	0	0	0	0	0	0	1
	PKYI	2	0	0	0	0	0	0	2
CONSTRUCTION	Total	13,538	2,005	0	0	0	0	0	15,543

RESPONSIBLE AGENCY: **FDOT**

Item Segment TOTAL ALL Years ALL Phases: **\$16,325**

Item Number: **436522**

Item TOTAL ALL Years ALL Phases ALL Segments: **\$16,325**

MIAMI-DADE TRANSPORTATION PLANNING ORGANIZATION
TRANSPORTATION IMPROVEMENT PROGRAM
PRIMARY STATE HIGHWAYS AND INTERMODAL



HIGHWAYS

TPO Project No: **DT4365251**
LRTP Ref: 5-5
County: MIAMI-DADE
Roadway ID: 87170001
Lanes Exist: 4
Lanes Improved:
Lanes Added:
Project Length: 0.532
District: 6

Project Description: **SR 826/SUNNY ISLES BLVD OVER
INTRACOASTAL WATERWAY BASCULE
BRIDGE #870592/0593**

Type of Work: **BRIDGE-REPAIR/REHABILITATION**

SIS or Non-SIS: **No**

Extra Description:

		Proposed Funding (in \$000s)							
PHASE :	Funding Source	<2019	2018 - 2019	2019 - 2020	2020 - 2021	2021 - 2022	2022 - 2023	>2023	All Years
	BRRP	631	0	0	0	0	0	0	631
	DIH	25	0	0	0	0	0	0	25
	DS	44	0	0	0	0	0	0	44
PRELIMINARY ENGINEERING	Total	700	0	0	0	0	0	0	700
	BRRP	0	0	0	50	0	0	0	50
ENVIRONMENTAL	Total	0	0	0	50	0	0	0	50
	BRRP	0	0	0	0	0	10,406	0	10,406
	DIH	0	0	0	0	0	80	0	80
	DS	1	0	0	0	0	0	0	1
CONSTRUCTION	Total	1	0	0	0	0	10,486	0	10,487

RESPONSIBLE AGENCY: **FDOT**

Item Segment **TOTAL ALL Years ALL Phases:** **\$11,237**

Item Number: **436525**

Item **TOTAL ALL Years ALL Phases ALL Segments:** **\$13,976**

MIAMI-DADE TRANSPORTATION PLANNING ORGANIZATION
TRANSPORTATION IMPROVEMENT PROGRAM
PRIMARY STATE HIGHWAYS AND INTERMODAL



HIGHWAYS

TPO Project No: **DT4365252** Project Description: **SR 826/SUNNY ISLES BLVD FROM NE 35 AVENUE TO SR A1A/COLLINS AVE**

LRTP Ref: 5-5

County: MIAMI-DADE

Roadway ID: 87170001

Lanes Exist: 2

Lanes Improved: 2

Lanes Added:

Project Length: 2.490

District: 6

Type of Work: **RESURFACING**

SIS or Non-SIS: **No**

Extra Description:

PHASE :	Funding Source	Proposed Funding (in \$000s)							
		<2019	2018 - 2019	2019 - 2020	2020 - 2021	2021 - 2022	2022 - 2023	>2023	All Years
PRELIMINARY ENGINEERING	DDR	350	0	0	0	0	0	0	350
	DIH	35	0	0	0	0	0	0	35
	DS	7	0	0	0	0	0	0	7
	Total	392	0	0	0	0	0	0	392
CONSTRUCTION	DDR	0	0	0	38	0	0	0	38
	DIH	0	0	28	0	0	0	0	28
	DS	0	0	1,989	292	0	0	0	2,281
	Total	0	0	2,017	330	0	0	0	2,347

RESPONSIBLE AGENCY: **FDOT**

Item Segment TOTAL ALL Years ALL Phases: **\$2,739**

Item Number: **436525**

Item TOTAL ALL Years ALL Phases ALL Segments: **\$13,976**

TPO Project No: **DT4365261**

LRTP Ref: 5-5

County: MIAMI-DADE

Roadway ID:

Lanes Exist:

Lanes Improved:

Lanes Added:

Project Length: 1.900

District: 6

Project Description: **SR 934/NE 79 ST OVER INTRACOASTAL CANAL 4 RIDGES #870082;-554;-085;551**

Type of Work: **BRIDGE-REPAIR/REHABILITATION**

SIS or Non-SIS: **No**

Extra Description:

PHASE :	Funding Source	Proposed Funding (in \$000s)							
		<2019	2018 - 2019	2019 - 2020	2020 - 2021	2021 - 2022	2022 - 2023	>2023	All Years
	BRRP	641	0	0	0	0	0	0	641
	DIH	35	0	0	0	0	0	0	35

MIAMI-DADE TRANSPORTATION PLANNING ORGANIZATION
TRANSPORTATION IMPROVEMENT PROGRAM
PRIMARY STATE HIGHWAYS AND INTERMODAL



HIGHWAYS

TPO Project No: **DT4365261**
LRTP Ref: 5-5
County: MIAMI-DADE
Roadway ID:
Lanes Exist:
Lanes Improved:
Lanes Added:
Project Length: 1.900
District: 6

Project Description: **SR 934/NE 79 ST OVER INTRACOASTAL CANAL 4 RIDGES #870082;-554;-085;551**

Type of Work: **BRIDGE-REPAIR/REHABILITATION** SIS or Non-SIS: **No**

Extra Description:

		Proposed Funding (in \$000s)							
PHASE :	Funding Source	<2019	2018 - 2019	2019 - 2020	2020 - 2021	2021 - 2022	2022 - 2023	>2023	All Years
	DS	4	0	0	0	0	0	0	4
PRELIMINARY ENGINEERING	Total	680	0	0	0	0	0	0	680
	BRRP	0	0	0	0	7,914	0	0	7,914
	DIH	0	0	0	0	0	80	0	80
	DS	0	0	0	0	0	0	0	0
CONSTRUCTION	Total	0	0	0	0	7,914	80	0	7,994

RESPONSIBLE AGENCY: **FDOT**

Item Segment TOTAL ALL Years ALL Phases: **\$8,674**

Item Number: **436526**

Item TOTAL ALL Years ALL Phases ALL Segments: **\$8,674**

TPO Project No: **DT4365271**
LRTP Ref: 5-5
County: MIAMI-DADE
Roadway ID: 87030000
Lanes Exist: 6
Lanes Improved:
Lanes Added:
Project Length: 0.058
District: 6

Project Description: **SR 90/US-41/BRICKELL AVE OVER MIAMI RIVER BRIDGE # 870759**

Type of Work: **BRIDGE - PAINTING** SIS or Non-SIS: **No**

Extra Description:

		Proposed Funding (in \$000s)							
PHASE :	Funding Source	<2019	2018 - 2019	2019 - 2020	2020 - 2021	2021 - 2022	2022 - 2023	>2023	All Years
	BRRP	459	0	0	0	0	0	0	459
	DIH	20	0	0	0	0	0	0	20

MIAMI-DADE TRANSPORTATION PLANNING ORGANIZATION
TRANSPORTATION IMPROVEMENT PROGRAM
PRIMARY STATE HIGHWAYS AND INTERMODAL



HIGHWAYS

TPO Project No: **DT4365271**
LRTP Ref: 5-5
County: MIAMI-DADE
Roadway ID: 87030000
Lanes Exist: 6
Lanes Improved:
Lanes Added:
Project Length: 0.058
District: 6

Project Description: **SR 90/US-41/BRICKELL AVE OVER MIAMI RIVER BRIDGE # 870759**

Type of Work: **BRIDGE - PAINTING**

SIS or Non-SIS: **No**

Extra Description:

		Proposed Funding (in \$000s)							
PHASE :	Funding Source	<2019	2018 - 2019	2019 - 2020	2020 - 2021	2021 - 2022	2022 - 2023	>2023	All Years
PRELIMINARY ENGINEERING	DS	78	0	0	0	0	0	0	78
	Total	557	0	0	0	0	0	0	557
	DDR	101	0	0	0	0	0	0	101
RIGHT OF WAY	DIH	7	0	0	0	0	0	0	7
	Total	108	0	0	0	0	0	0	108
	BRRP	0	4,694	967	0	0	0	0	5,661
CONSTRUCTION	DIH	0	72	0	0	0	0	0	72
	DS	4	0	0	0	0	0	0	4
	Total	4	4,766	967	0	0	0	0	5,737

RESPONSIBLE AGENCY: **FDOT**

Item Segment **TOTAL ALL Years ALL Phases:** **\$6,402**

Item Number: **436527**

Item **TOTAL ALL Years ALL Phases ALL Segments:** **\$6,402**

MIAMI-DADE TRANSPORTATION PLANNING ORGANIZATION
TRANSPORTATION IMPROVEMENT PROGRAM
PRIMARY STATE HIGHWAYS AND INTERMODAL



HIGHWAYS

TPO Project No: **DT4365351**
LRTP Ref: 5-5
County: MIAMI-DADE
Roadway ID: 87037000
Lanes Exist: 5
Lanes Improved:
Lanes Added:
Project Length: 0.010
District: 6

Project Description:

SR 907/ALTON RD

**AT DADE BLVD BRIDGE
#870665 OVER COLLINS
CANAL**

Type of Work:

BRIDGE-REPAIR/REHABILITATION

SIS or Non-SIS: **No**

Extra Description:

PHASE :

		Proposed Funding (in \$000s)							
	Funding Source	<2019	2018 - 2019	2019 - 2020	2020 - 2021	2021 - 2022	2022 - 2023	>2023	All Years
PRELIMINARY ENGINEERING	BRRP	49	0	0	0	0	0	0	49
	DIH	15	0	0	0	0	0	0	15
	DS	22	0	0	0	0	0	0	22
	Total	86	0	0	0	0	0	0	86
CONSTRUCTION	BRRP	0	1,227	0	0	0	0	0	1,227
	DIH	0	26	0	0	0	0	0	26
	DS	1	0	0	0	0	0	0	1
	Total	1	1,253	0	0	0	0	0	1,254

RESPONSIBLE AGENCY: **FDOT**

Item Segment **TOTAL ALL Years ALL Phases:** **\$1,340**

Item Number: **436535**

Item **TOTAL ALL Years ALL Phases ALL Segments:** **\$1,340**

TPO Project No: **DT4365361**
LRTP Ref: 5-5
County: MIAMI-DADE
Roadway ID: 87085000
Lanes Exist: 6
Lanes Improved:
Lanes Added:
Project Length: 0.118
District: 6

Project Description:

**SR 933/NW 12 AVE OVER MIAMI RIVER
BRIDGE # 871005**

Type of Work:

BRIDGE-REPAIR/REHABILITATION

SIS or Non-SIS: **No**

Extra Description:

PHASE :

		Proposed Funding (in \$000s)							
	Funding Source	<2019	2018 - 2019	2019 - 2020	2020 - 2021	2021 - 2022	2022 - 2023	>2023	All Years
	BRRP	95	0	0	0	0	0	0	95
	DIH	20	0	0	0	0	0	0	20

MIAMI-DADE TRANSPORTATION PLANNING ORGANIZATION
TRANSPORTATION IMPROVEMENT PROGRAM
PRIMARY STATE HIGHWAYS AND INTERMODAL



HIGHWAYS

TPO Project No: **DT4365361**
LRTP Ref: 5-5
County: MIAMI-DADE
Roadway ID: 87085000
Lanes Exist: 6
Lanes Improved:
Lanes Added:
Project Length: 0.118
District: 6

Project Description: **SR 933/NW 12 AVE OVER MIAMI RIVER
BRIDGE # 871005**

Type of Work: **BRIDGE-REPAIR/REHABILITATION** SIS or Non-SIS: **No**

Extra Description:

		Proposed Funding (in \$000s)							
PHASE :	Funding Source	<2019	2018 - 2019	2019 - 2020	2020 - 2021	2021 - 2022	2022 - 2023	>2023	All Years
	DS	2	0	0	0	0	0	0	2
PRELIMINARY ENGINEERING	Total	117	0	0	0	0	0	0	117
	BRRP	0	533	0	0	0	0	0	533
	DIH	0	36	0	0	0	0	0	36
	DS	0	0	0	0	0	0	0	0
CONSTRUCTION	Total	0	569	0	0	0	0	0	569

RESPONSIBLE AGENCY: **FDOT**

Item Segment **TOTAL ALL Years ALL Phases:** **\$686**

Item Number: **436536**

Item **TOTAL ALL Years ALL Phases ALL Segments:** **\$686**

TPO Project No: **DT4365371**
LRTP Ref: 5-5
County: MIAMI-DADE
Roadway ID: 87240000
Lanes Exist: 3
Lanes Improved:
Lanes Added:
Project Length: 0.072
District: 6

Project Description: **SR 9/NW 27 AVE OVER MIAMI RIVER
BRIDGES 870731 & 870763**

Type of Work: **BRIDGE-REPAIR/REHABILITATION** SIS or Non-SIS: **No**

Extra Description:

		Proposed Funding (in \$000s)							
PHASE :	Funding Source	<2019	2018 - 2019	2019 - 2020	2020 - 2021	2021 - 2022	2022 - 2023	>2023	All Years
	BRRP	245	0	0	0	0	0	0	245
	DIH	20	0	0	0	0	0	0	20

MIAMI-DADE TRANSPORTATION PLANNING ORGANIZATION
TRANSPORTATION IMPROVEMENT PROGRAM
PRIMARY STATE HIGHWAYS AND INTERMODAL



HIGHWAYS

TPO Project No: **DT4365371**
LRTP Ref: 5-5
County: MIAMI-DADE
Roadway ID: 87240000
Lanes Exist: 3
Lanes Improved:
Lanes Added:
Project Length: 0.072
District: 6

Project Description: **SR 9/NW 27 AVE OVER MIAMI RIVER
BRIDGES 870731 & 870763**

Type of Work: **BRIDGE-REPAIR/REHABILITATION** SIS or Non-SIS: **No**

Extra Description:

		Proposed Funding (in \$000s)							
PHASE :	Funding Source	<2019	2018 - 2019	2019 - 2020	2020 - 2021	2021 - 2022	2022 - 2023	>2023	All Years
	DS	1	0	0	0	0	0	0	1
PRELIMINARY ENGINEERING	Total	266	0	0	0	0	0	0	266
	BRRP	0	0	3,924	0	0	0	0	3,924
	DIH	0	0	74	0	0	0	0	74
CONSTRUCTION	Total	0	0	3,998	0	0	0	0	3,998

RESPONSIBLE AGENCY: **FDOT**

Item Segment **TOTAL ALL Years ALL Phases:** **\$4,264**

Item Number: **436537** Item **TOTAL ALL Years ALL Phases ALL Segments:** **\$4,264**

TPO Project No: **DT4365381**
LRTP Ref: 5-5
County: MIAMI-DADE
Roadway ID: 87260000
Lanes Exist: 4
Lanes Improved:
Lanes Added:
Project Length: 0.026
District: 6

Project Description: **SR 860/MIAMI GARDENS DR OVER
SNAKE CREEK CANAL BRIDGE #870624**

Type of Work: **BRIDGE - PAINTING** SIS or Non-SIS: **No**

Extra Description:

		Proposed Funding (in \$000s)							
PHASE :	Funding Source	<2019	2018 - 2019	2019 - 2020	2020 - 2021	2021 - 2022	2022 - 2023	>2023	All Years
	BRRP	49	0	0	0	0	0	0	49
	DIH	5	0	0	0	0	0	0	5
	DS	6	0	0	0	0	0	0	6
PRELIMINARY ENGINEERING	Total	60	0	0	0	0	0	0	60

MIAMI-DADE TRANSPORTATION PLANNING ORGANIZATION
TRANSPORTATION IMPROVEMENT PROGRAM
PRIMARY STATE HIGHWAYS AND INTERMODAL



HIGHWAYS

TPO Project No: **DT4365381**
LRTP Ref: 5-5
County: MIAMI-DADE
Roadway ID: 87260000
Lanes Exist: 4
Lanes Improved:
Lanes Added:
Project Length: 0.026
District: 6

Project Description: **SR 860/MIAMI GARDENS DR OVER
SNAKE CREEK CANAL BRIDGE #870624**

Type of Work: **BRIDGE - PAINTING**

SIS or Non-SIS: **No**

Extra Description:

PHASE :

	Proposed Funding (in \$000s)							
Funding Source	<2019	2018 - 2019	2019 - 2020	2020 - 2021	2021 - 2022	2022 - 2023	>2023	All Years
BRRP	0	461	0	0	0	0	0	461
DIH	0	41	0	0	0	0	0	41
DS	0	0	0	0	0	0	0	0
N Total	0	502	0	0	0	0	0	502

RESPONSIBLE AGENCY: **FDOT**

Item Segment **TOTAL ALL Years ALL Phases:** **\$562**

Item Number: **436538**

Item **TOTAL ALL Years ALL Phases ALL Segments:** **\$562**

TPO Project No: **DT4365391**
LRTP Ref: 5-5
County: MIAMI-DADE
Roadway ID: 87210000
Lanes Exist: 3
Lanes Improved:
Lanes Added:
Project Length: 0.486
District: 6

Project Description: **SR 856/WM LEHMAN CAUSEWAY OVER
INTRACOASTAL CANAL BRIDGES
#870606 & 870607**

Type of Work: **BRIDGE - PAINTING**

SIS or Non-SIS: **No**

Extra Description:

PHASE :

PRELIMINARY ENGINEERING

	Proposed Funding (in \$000s)							
Funding Source	<2019	2018 - 2019	2019 - 2020	2020 - 2021	2021 - 2022	2022 - 2023	>2023	All Years
BRRP	169	0	0	0	0	0	0	169
DIH	10	0	0	0	0	0	0	10
DS	4	0	0	0	0	0	0	4
G Total	183	0	0	0	0	0	0	183
BRRP	0	0	3,598	0	0	0	0	3,598
DIH	0	0	32	0	0	0	0	32

MIAMI-DADE TRANSPORTATION PLANNING ORGANIZATION
TRANSPORTATION IMPROVEMENT PROGRAM
PRIMARY STATE HIGHWAYS AND INTERMODAL



HIGHWAYS

TPO Project No: **DT4365391**
LRTP Ref: 5-5
County: MIAMI-DADE
Roadway ID: 87210000
Lanes Exist: 3
Lanes Improved:
Lanes Added:
Project Length: 0.486
District: 6

Project Description: **SR 856/WM LEHMAN CAUSEWAY OVER INTRACOASTAL CANAL BRIDGES #870606 & 870607**

Type of Work: **BRIDGE - PAINTING**

SIS or Non-SIS: **No**

Extra Description:

		Proposed Funding (in \$000s)							
PHASE :	Funding Source	<2019	2018 - 2019	2019 - 2020	2020 - 2021	2021 - 2022	2022 - 2023	>2023	All Years
CONSTRUCTION	Total	0	0	3,630	0	0	0	0	3,630

RESPONSIBLE AGENCY: **FDOT**

Item Segment TOTAL ALL Years ALL Phases: **\$3,813**

Item Number: **436539**

Item TOTAL ALL Years ALL Phases ALL Segments: **\$3,813**

TPO Project No: **DT4365401**
LRTP Ref: 5-5
County: MIAMI-DADE
Roadway ID: 87030000
Lanes Exist: 6
Lanes Improved:
Lanes Added:
Project Length: 0.017
District: 6

Project Description: **SR 5/US 1 OVER CORAL GABLES CANAL BRIDGE # 870019**

Type of Work: **BRIDGE - PAINTING**

SIS or Non-SIS: **No**

Extra Description:

		Proposed Funding (in \$000s)							
PHASE :	Funding Source	<2019	2018 - 2019	2019 - 2020	2020 - 2021	2021 - 2022	2022 - 2023	>2023	All Years
PRELIMINARY ENGINEERING	BRRP	46	0	0	0	0	0	0	46
	DIH	7	0	0	0	0	0	0	7
	DS	5	0	0	0	0	0	0	5
	Total	58	0	0	0	0	0	0	58
CONSTRUCTION	BRRP	0	498	0	0	0	0	0	498
	DIH	0	10	0	0	0	0	0	10
	DS	3	0	0	0	0	0	0	3
	Total	3	508	0	0	0	0	0	511

MIAMI-DADE TRANSPORTATION PLANNING ORGANIZATION
TRANSPORTATION IMPROVEMENT PROGRAM
PRIMARY STATE HIGHWAYS AND INTERMODAL



HIGHWAYS

RESPONSIBLE AGENCY: **FDOT**

Item Segment TOTAL ALL Years ALL Phases: **\$569**

Item Number: **436540** Item TOTAL ALL Years ALL Phases ALL Segments: **\$569**

TPO Project No: **DT4365651**
LRTP Ref: **6-32**
County: **MIAMI-DADE**
Roadway ID: **87090000**
Lanes Exist: **6**
Lanes Improved:
Lanes Added:
Project Length: **2.723**
District: **6**

Project Description: **SR 25/OKEECHOBEE RD & SR 826/PALMETTO EXPRESSWAY (VARIOUS RAMPS)**

Type of Work: **PD&E/EMO STUDY**

SIS or Non-SIS: **Yes**

Extra Description:

		Proposed Funding (in \$000s)							
PHASE :	Funding Source	<2019	2018 - 2019	2019 - 2020	2020 - 2021	2021 - 2022	2022 - 2023	>2023	All Years
PRELIMINARY ENGINEERING	DI	0	4,800	0	0	0	0	0	4,800
	DIH	0	100	0	0	0	0	0	100
	Total	0	4,900	0	0	0	0	0	4,900
	BNIR	0	0	0	0	20,900	0	0	20,900
RIGHT OF WAY	DDR	0	0	0	1,520	0	0	0	1,520
	DIH	0	0	0	116	0	0	0	116
	Total	0	0	0	1,636	20,900	0	0	22,536
	DI	1,671	0	0	0	0	0	0	1,671
PROJECT DEVELOPMENT AND ENVIRONMENTAL	DIH	45	0	0	0	0	0	0	45
	DS	17	0	0	0	0	0	0	17
	Total	1,733	0	0	0	0	0	0	1,733
	ACNP	0	0	0	0	0	0	55,987	55,987
CONSTRUCTION	DI	0	0	0	0	0	0	20,000	20,000
	Total	0	0	0	0	0	0	75,987	75,987

RESPONSIBLE AGENCY: **FDOT**

Item Segment TOTAL ALL Years ALL Phases: **\$105,156**

Item Number: **436565** Item TOTAL ALL Years ALL Phases ALL Segments: **\$166,578**

MIAMI-DADE TRANSPORTATION PLANNING ORGANIZATION
TRANSPORTATION IMPROVEMENT PROGRAM
PRIMARY STATE HIGHWAYS AND INTERMODAL



HIGHWAYS

TPO Project No: **DT4365652**
LRTP Ref: 6-32
County: MIAMI-DADE
Roadway ID:
Lanes Exist:
Lanes Improved:
Lanes Added:
Project Length:
District: 6

Project Description: **SR 25/OKEECHOBEE RD & SR 826/PALMETTO EXPRESSWAY (VARIOUS RAMPS)**

Type of Work: **INTERCHANGE RAMP (NEW)**

SIS or Non-SIS: **Yes**

Extra Description:

		Proposed Funding (in \$000s)							
PHASE :	Funding Source	<2019	2018 - 2019	2019 - 2020	2020 - 2021	2021 - 2022	2022 - 2023	>2023	All Years
		0	0	0	0	0	0	61,422	61,422
CONSTRUCTION	Total	0	0	0	0	0	0	61,422	61,422

RESPONSIBLE AGENCY: **FDOT**

Item Segment **TOTAL ALL Years ALL Phases:** **\$61,422**

Item Number: **436565** Item **TOTAL ALL Years ALL Phases ALL Segments:** **\$166,578**

TPO Project No: **DT4366091**
LRTP Ref: 5-5
County: MIAMI-DADE
Roadway ID:
Lanes Exist:
Lanes Improved:
Lanes Added:
Project Length:
District: 6

Project Description: **CITY OF MIAMI - METROMOVER STATION ACCESS IMPROVEMENTS**

Type of Work: **SIDEWALK**

SIS or Non-SIS: **No**

Extra Description:

		Proposed Funding (in \$000s)							
PHASE :	Funding Source	<2019	2018 - 2019	2019 - 2020	2020 - 2021	2021 - 2022	2022 - 2023	>2023	All Years
	LF	75	0	0	0	0	0	0	75
PRELIMINARY ENGINEERING	Total	75	0	0	0	0	0	0	75
	LF	0	25	0	0	0	0	0	25
	SA	0	5	0	0	0	0	0	5
	TALU	0	362	0	0	0	0	0	362
CONSTRUCTION	Total	0	392	0	0	0	0	0	392

RESPONSIBLE AGENCY: **FDOT**

Item Segment **TOTAL ALL Years ALL Phases:** **\$467**

Item Number: **436609** Item **TOTAL ALL Years ALL Phases ALL Segments:** **\$467**

MIAMI-DADE TRANSPORTATION PLANNING ORGANIZATION
TRANSPORTATION IMPROVEMENT PROGRAM
PRIMARY STATE HIGHWAYS AND INTERMODAL



HIGHWAYS

TPO Project No: **DT4366181**
LRTP Ref: 5-5
County: MIAMI-DADE
Roadway ID:
Lanes Exist:
Lanes Improved:
Lanes Added:
Project Length:
District: 6

Project Description: **TOWN OF MIAMI LAKES - SIDEWALK IMPROVEMENTS**

Type of Work: **BIKE LANE/SIDEWALK**

SIS or Non-SIS: **No**

Extra Description:

PHASE :

		Proposed Funding (in \$000s)							
	Funding Source	<2019	2018 - 2019	2019 - 2020	2020 - 2021	2021 - 2022	2022 - 2023	>2023	All Years
	LF	0	182	0	0	0	0	0	182
	SA	0	5	0	0	0	0	0	5
	TALU	0	600	0	0	0	0	0	600
CONSTRUCTION	Total	0	787	0	0	0	0	0	787

RESPONSIBLE AGENCY: **FDOT**

Item Segment **TOTAL ALL Years ALL Phases:** **\$787**

Item Number: 436618

Item **TOTAL ALL Years ALL Phases ALL Segments:** **\$787**

TPO Project No: **DT4366241**
LRTP Ref: 5-5
County: MIAMI-DADE
Roadway ID: 87066000
Lanes Exist: 4
Lanes Improved:
Lanes Added:
Project Length: 0.505
District: 6

Project Description: **SR 922/NE 125 ST - DOWNTOWN NORTH MIAMI PEDESTRIAN ENHANCEMENT**

Type of Work: **SIDEWALK**

SIS or Non-SIS: **No**

Extra Description:

PHASE :

		Proposed Funding (in \$000s)							
	Funding Source	<2019	2018 - 2019	2019 - 2020	2020 - 2021	2021 - 2022	2022 - 2023	>2023	All Years
	LF	25	0	0	0	0	0	0	25
PRELIMINARY ENGINEERING	Total	25	0	0	0	0	0	0	25
	LF	0	0	113	0	0	0	0	113
	SA	0	0	5	0	0	0	0	5
	TALT	0	0	80	0	0	0	0	80

MIAMI-DADE TRANSPORTATION PLANNING ORGANIZATION
TRANSPORTATION IMPROVEMENT PROGRAM
PRIMARY STATE HIGHWAYS AND INTERMODAL



HIGHWAYS

TPO Project No: **DT4366241**
LRTP Ref: 5-5
County: MIAMI-DADE
Roadway ID: 87066000
Lanes Exist: 4
Lanes Improved:
Lanes Added:
Project Length: 0.505
District: 6

Project Description: **SR 922/NE 125 ST - DOWNTOWN NORTH
MIAMI PEDESTRIAN ENHANCEMENT**

Type of Work: **SIDEWALK**

SIS or Non-SIS: **No**

Extra Description:

		Proposed Funding (in \$000s)							
PHASE :	Funding Source	<2019	2018 - 2019	2019 - 2020	2020 - 2021	2021 - 2022	2022 - 2023	>2023	All Years
	TALU	0	0	691	0	0	0	0	691
CONSTRUCTION	Total	0	0	889	0	0	0	0	889

RESPONSIBLE AGENCY: **FDOT**

Item Segment TOTAL ALL Years ALL Phases: **\$914**

Item Number: **436624**

Item TOTAL ALL Years ALL Phases ALL Segments: **\$914**

TPO Project No: **DT4367361**
LRTP Ref: 5-5
County: MIAMI-DADE
Roadway ID:
Lanes Exist:
Lanes Improved:
Lanes Added:
Project Length:
District: 6

Project Description: **CITY OF HIALEAH - WEST 4TH AVE
SIDEWALK & GUARDRAIL
IMPROVEMENTS**

Type of Work: **BIKE LANE/SIDEWALK**

SIS or Non-SIS: **No**

Extra Description:

		Proposed Funding (in \$000s)							
PHASE :	Funding Source	<2019	2018 - 2019	2019 - 2020	2020 - 2021	2021 - 2022	2022 - 2023	>2023	All Years
	SA	0	0	0	0	0	0	0	0
	SA	5	0	0	0	0	0	0	5
	TALU	82	0	0	0	0	0	0	82
PRELIMINARY ENGINEERING	Total	87	0	0	0	0	0	0	87
	SA	0	5	0	0	0	0	0	5

MIAMI-DADE TRANSPORTATION PLANNING ORGANIZATION
TRANSPORTATION IMPROVEMENT PROGRAM
PRIMARY STATE HIGHWAYS AND INTERMODAL



HIGHWAYS

TPO Project No: **DT4367361**
LRTP Ref: 5-5
County: MIAMI-DADE
Roadway ID:
Lanes Exist:
Lanes Improved:
Lanes Added:
Project Length:
District: 6

Project Description: **CITY OF HIALEAH - WEST 4TH AVE
SIDEWALK & GUARDRAIL
IMPROVEMENTS**

Type of Work: **BIKE LANE/SIDEWALK**

SIS or Non-SIS: **No**

Extra Description:

		Proposed Funding (in \$000s)							
PHASE :	Funding Source	<2019	2018 - 2019	2019 - 2020	2020 - 2021	2021 - 2022	2022 - 2023	>2023	All Years
	TALT	0	493	0	0	0	0	0	493
	TALU	0	412	0	0	0	0	0	412
CONSTRUCTION	Total	0	910	0	0	0	0	0	910

RESPONSIBLE AGENCY: **FDOT**

Item Segment TOTAL ALL Years ALL Phases: **\$997**

Item Number: **436736**

Item TOTAL ALL Years ALL Phases ALL Segments: **\$997**

TPO Project No: **DT4367481**
LRTP Ref: 6-4
County: MIAMI-DADE
Roadway ID:
Lanes Exist:
Lanes Improved:
Lanes Added:
Project Length:
District: 6

Project Description: **CITY OF MIAMI BEACH - MID-BEACH
RECREATIONAL CORRIDOR PHASE III**

Type of Work: **BIKE PATH/TRAIL**

SIS or Non-SIS: **No**

Extra Description:

		Proposed Funding (in \$000s)							
PHASE :	Funding Source	<2019	2018 - 2019	2019 - 2020	2020 - 2021	2021 - 2022	2022 - 2023	>2023	All Years
	LF	0	12,000	0	0	0	0	0	12,000
	SA	0	5	0	0	0	0	0	5
	TALT	0	538	0	0	0	0	0	538
	TALU	0	462	0	0	0	0	0	462
CONSTRUCTION	Total	0	13,005	0	0	0	0	0	13,005

MIAMI-DADE TRANSPORTATION PLANNING ORGANIZATION
TRANSPORTATION IMPROVEMENT PROGRAM
PRIMARY STATE HIGHWAYS AND INTERMODAL



HIGHWAYS

RESPONSIBLE AGENCY: **FDOT**

Item Segment TOTAL ALL Years ALL Phases: **\$13,005**

Item Number: **436748**

Item TOTAL ALL Years ALL Phases ALL Segments: **\$13,005**

TPO Project No: **DT4367541**
LRTP Ref: **5-5**
County: **MIAMI-DADE**
Roadway ID:
Lanes Exist:
Lanes Improved:
Lanes Added:
Project Length:
District: **6**

Project Description: **SNAKE CREEK TRAIL UNDERPASS
PRELIMINARY ENGINEERING STUDY**

Type of Work: **PEDESTRIAN/WILDLIFE UNDERPASS** SIS or Non-SIS: **No**

Extra Description:

PHASE :

Proposed Funding (in \$000s)								
Funding Source	<2019	2018 - 2019	2019 - 2020	2020 - 2021	2021 - 2022	2022 - 2023	>2023	All Years
SA	0	0	5	0	0	0	0	5
TALU	0	0	300	0	0	0	0	300
Total	0	0	305	0	0	0	0	305

PROJECT DEVELOPMENT AND ENVIRONMENTAL

RESPONSIBLE AGENCY: **FDOT**

Item Segment TOTAL ALL Years ALL Phases: **\$305**

Item Number: **436754**

Item TOTAL ALL Years ALL Phases ALL Segments: **\$305**

TPO Project No: **DT4368771**
LRTP Ref: **5-5**
County: **MIAMI-DADE**
Roadway ID: **87150000**
Lanes Exist: **2**
Lanes Improved:
Lanes Added:
Project Length: **36.705**
District: **6**

Project Description: **SR 997/KROME AVE FROM SR 5/US 1 TO SR 25/OKEECHOBEE RD (FHP)**

Type of Work: **TRAFFIC OPS IMPROVEMENT** SIS or Non-SIS: **Yes**

Extra Description:

PHASE :

Proposed Funding (in \$000s)								
Funding Source	<2019	2018 - 2019	2019 - 2020	2020 - 2021	2021 - 2022	2022 - 2023	>2023	All Years
DIH	2	0	0	0	0	0	0	2
DIH	19	0	0	0	0	0	0	19

MIAMI-DADE TRANSPORTATION PLANNING ORGANIZATION
TRANSPORTATION IMPROVEMENT PROGRAM
PRIMARY STATE HIGHWAYS AND INTERMODAL



HIGHWAYS

TPO Project No: DT4368771		Project Description:		SR 997/KROME AVE		FROM SR 5/US 1		TO SR 25/OKEECHOBEE RD (FHP)	
LRTP Ref: 5-5									
County: MIAMI-DADE									
Roadway ID: 87150000									
Lanes Exist: 2		Type of Work: TRAFFIC OPS IMPROVEMENT		SIS or Non-SIS: Yes					
Lanes Improved:									
Lanes Added:									
Project Length: 36.705									
District: 6									

TPO Project No: DT4377821	Project Description:	SR 968/FLAGLER ST	FROM SR 821/HEFT	TO SR 5/BISCAYNE BLVD (BRT STUDY)						
LRTP Ref: 5-5										
County: MIAMI-DADE										
Roadway ID: 87053000										
Lanes Exist: 2	Type of Work:	PD&E/EMO STUDY	SIS or Non-SIS:	No						
Lanes Improved: 2										
Lanes Added:	Extra Description:									
Project Length: 17.048										
District: 6										
			Proposed Funding (in \$000s)							
	PHASE :	Funding Source	<2019	2018 - 2019	2019 - 2020	2020 - 2021	2021 - 2022	2022 - 2023	>2023	All Years
		DDR	0	300	300	0	0	0	0	600
		SU	0	4,069	0	1,400	0	0	0	5,469
	PRELIMINARY ENGINEERING	Total	0	4,369	300	1,400	0	0	0	6,069
		DDR	5,412	0	0	0	0	0	0	5,412
		DIH	74	0	0	0	0	0	0	74

MIAMI-DADE TRANSPORTATION PLANNING ORGANIZATION
TRANSPORTATION IMPROVEMENT PROGRAM
PRIMARY STATE HIGHWAYS AND INTERMODAL



HIGHWAYS

TPO Project No: DT4377821	Project Description:	SR 968/FLAGLER ST	FROM SR 821/HEFT	TO SR 5/BISCAYNE BLVD (BRT STUDY)						
LRTP Ref: 5-5										
County: MIAMI-DADE										
Roadway ID: 87053000										
Lanes Exist: 2	Type of Work:	PD&E/EMO STUDY	SIS or Non-SIS:	No						
Lanes Improved: 2										
Lanes Added:	Extra Description:									
Project Length: 17.048										
District: 6										
		Proposed Funding (in \$000s)								
PHASE :		Funding Source	<2019	2018 - 2019	2019 - 2020	2020 - 2021	2021 - 2022	2022 - 2023	>2023	All Years
		DS	22	0	0	0	0	0	0	22
PROJECT DEVELOPMENT AND ENVIRONMENTAL		Total	5,508	0	0	0	0	0	0	5,508
RESPONSIBLE AGENCY: FDOT		Item Segment TOTAL ALL Years ALL Phases: \$11,577								
		Item Number: 437782	Item TOTAL ALL Years ALL Phases ALL Segments: \$11,577							

TPO Project No: DT4377841	Project Description:	SR 94/KENDALL DR	FROM SR 997/KROME AVE	TO SR 5/S DIXIE HWY (BRT STUDY)						
LRTP Ref: 5-5										
County: MIAMI-DADE										
Roadway ID: 87001000										
Lanes Exist: 6	Type of Work:	PD&E/EMO STUDY	SIS or Non-SIS:	No						
Lanes Improved: 6										
Lanes Added:	Extra Description:									
Project Length: 10.700										
District: 6										
			Proposed Funding (in \$000s)							
	PHASE :	Funding Source	<2019	2018 - 2019	2019 - 2020	2020 - 2021	2021 - 2022	2022 - 2023	>2023	All Years
		DDR	0	300	300	0	0	0	0	600
		SU	0	4,069	0	600	0	0	0	4,669
	PRELIMINARY ENGINEERING	Total	0	4,369	300	600	0	0	0	5,269
		DDR	5,016	0	0	0	0	0	0	5,016
		DIH	65	0	0	0	0	0	0	65

MIAMI-DADE TRANSPORTATION PLANNING ORGANIZATION
TRANSPORTATION IMPROVEMENT PROGRAM
PRIMARY STATE HIGHWAYS AND INTERMODAL



HIGHWAYS

TPO Project No: **DT4377841** Project Description: **SR 94/KENDALL DR** FROM SR 997/KROME AVE TO SR 5/S DIXIE HWY (BRT STUDY)
LRTP Ref: 5-5

County: MIAMI-DADE

Roadway ID: 87001000

Lanes Exist: 6

Lanes Improved: 6

Lanes Added:

Project Length: 10.700

District: 6

Type of Work: **PD&E/EMO STUDY**

SIS or Non-SIS: **No**

Extra Description:

Description:										
10.700		Proposed Funding (in \$000s)								
6										
	PHASE :	Funding Source	<2019	2018 - 2019	2019 - 2020	2020 - 2021	2021 - 2022	2022 - 2023	>2023	All Years
		DS	16	0	0	0	0	0	0	16
	PROJECT DEVELOPMENT AND ENVIRONMENTAL	Total	5,097	0	0	0	0	0	0	5,097

RESPONSIBLE AGENCY: **FDOT**

Item Segment **TOTAL ALL Years ALL Phases:** **\$10,366**

Item Number: **437784** Item **TOTAL ALL Years ALL Phases ALL Segments:** **\$10,366**

TPO Project No: **DT4379151** Project Description: **SR 5/BISCAYNE BLVD** FROM SE 2ND ST TO NE 11TH TER
LRTP Ref: 5-5

County: MIAMI-DADE

Roadway ID: 87030000

Lanes Exist: 7

Lanes Improved: 7

Lanes Added:

Project Length: 0.932

District: 6

Type of Work: **INTERSECTION IMPROVEMENT**

SIS or Non-SIS: **No**

Extra Description:

Description:

		Proposed Funding (in \$000s)							
PHASE :	Funding Source	<2019	2018 - 2019	2019 - 2020	2020 - 2021	2021 - 2022	2022 - 2023	>2023	All Years
PRELIMINARY ENGINEERING	DIH	28	0	0	0	0	0	0	28
	DS	338	0	0	0	0	0	0	338
	Total	366	0	0	0	0	0	0	366
RAILROAD & UTILITIES	DDR	5	20	0	0	0	0	0	25
	LF	0	2	0	0	0	0	0	2
	Total	5	22	0	0	0	0	0	27
	DIH	0	65	0	0	0	0	0	65

MIAMI-DADE TRANSPORTATION PLANNING ORGANIZATION
TRANSPORTATION IMPROVEMENT PROGRAM
PRIMARY STATE HIGHWAYS AND INTERMODAL



HIGHWAYS

TPO Project No: **DT4379151**
LRTP Ref: 5-5
County: MIAMI-DADE
Roadway ID: 87030000
Lanes Exist: 7
Lanes Improved: 7
Lanes Added:
Project Length: 0.932
District: 6

Project Description: **SR 5/BISCAYNE BLVD FROM SE 2ND ST TO NE 11TH TER**

Type of Work: **INTERSECTION IMPROVEMENT** SIS or Non-SIS: **No**

Extra Description:

PHASE :	Funding Source	Proposed Funding (in \$000s)							All Years
		<2019	2018 - 2019	2019 - 2020	2020 - 2021	2021 - 2022	2022 - 2023	>2023	
	DS	2	23	0	0	0	0	0	25
	HSP	0	874	0	0	0	0	0	874
	SA	0	455	0	0	0	0	0	455
CONSTRUCTION	Total	2	1,417	0	0	0	0	0	1,419

RESPONSIBLE AGENCY: **FDOT**

Item Segment **TOTAL ALL Years ALL Phases:** **\$1,812**

Item Number: **437915** Item **TOTAL ALL Years ALL Phases ALL Segments:** **\$1,812**

TPO Project No: **DT4379161**
LRTP Ref: 5-5
County: MIAMI-DADE
Roadway ID: 87080347
Lanes Exist: 3
Lanes Improved:
Lanes Added:
Project Length: 0.064
District: 6

Project Description: **SR 934/NORMANDY DR AT RUE GRANVILLE**

Type of Work: **PEDESTRIAN SAFETY IMPROVEMENT** SIS or Non-SIS: **No**

Extra Description:

PHASE :	Funding Source	Proposed Funding (in \$000s)							All Years
		<2019	2018 - 2019	2019 - 2020	2020 - 2021	2021 - 2022	2022 - 2023	>2023	
	DIH	24	0	0	0	0	0	0	24
	DS	7	0	0	0	0	0	0	7
	HSP	209	0	0	0	0	0	0	209
PRELIMINARY ENGINEERING	Total	240	0	0	0	0	0	0	240
	ACSA	0	208	0	0	0	0	0	208
	DIH	0	32	0	0	0	0	0	32

MIAMI-DADE TRANSPORTATION PLANNING ORGANIZATION
TRANSPORTATION IMPROVEMENT PROGRAM
PRIMARY STATE HIGHWAYS AND INTERMODAL



HIGHWAYS

TPO Project No: **DT4379161**
LRTP Ref: 5-5
County: MIAMI-DADE
Roadway ID: 87080347
Lanes Exist: 3
Lanes Improved:
Lanes Added:
Project Length: 0.064
District: 6

Project Description:

SR 934/NORMANDY DR

AT RUE GRANVILLE

Type of Work:

PEDESTRIAN SAFETY IMPROVEMENT

SIS or Non-SIS: **No**

Extra Description:

PHASE :

Proposed Funding (in \$000s)								
Funding Source	<2019	2018 - 2019	2019 - 2020	2020 - 2021	2021 - 2022	2022 - 2023	>2023	All Years
DS	1	10	0	0	0	0	0	11
HSP	0	370	0	0	0	0	0	370
CONSTRUCTION Total	1	620	0	0	0	0	0	621

RESPONSIBLE AGENCY: **FDOT**

Item Segment TOTAL ALL Years ALL Phases: **\$861**

Item Number: **437916**

Item TOTAL ALL Years ALL Phases ALL Segments: **\$1,624**

TPO Project No: **DT4379162**
LRTP Ref: 5-5
County: MIAMI-DADE
Roadway ID: 87080347
Lanes Exist: 3
Lanes Improved:
Lanes Added:
Project Length: 1.042
District: 6

Project Description:

SR 934/NORMANDY DR AND RUE VENDOME

Type of Work:

PEDESTRIAN SAFETY IMPROVEMENT

SIS or Non-SIS: **No**

Extra Description:

PHASE :

Proposed Funding (in \$000s)								
Funding Source	<2019	2018 - 2019	2019 - 2020	2020 - 2021	2021 - 2022	2022 - 2023	>2023	All Years
DIH	10	0	0	0	0	0	0	10
DS	180	0	0	0	0	0	0	180
PRELIMINARY ENGINEERING Total	190	0	0	0	0	0	0	190
ACSA	0	82	0	0	0	0	0	82
DIH	0	5	0	0	0	0	0	5
DS	0	26	0	0	0	0	0	26
HSP	0	460	0	0	0	0	0	460

MIAMI-DADE TRANSPORTATION PLANNING ORGANIZATION
TRANSPORTATION IMPROVEMENT PROGRAM
PRIMARY STATE HIGHWAYS AND INTERMODAL



HIGHWAYS

TPO Project No: **DT4379162**
LRTP Ref: 5-5
County: MIAMI-DADE
Roadway ID: 87080347
Lanes Exist: 3
Lanes Improved:
Lanes Added:
Project Length: 1.042
District: 6

Project Description: **SR 934/NORMANDY DR AND RUE VENDOME**

Type of Work: **PEDESTRIAN SAFETY IMPROVEMENT** SIS or Non-SIS: **No**

Extra Description:

PHASE :	Funding Source	Proposed Funding (in \$000s)							All Years
		<2019	2018 - 2019	2019 - 2020	2020 - 2021	2021 - 2022	2022 - 2023	>2023	
CONSTRUCTION	Total	0	573	0	0	0	0	0	573

RESPONSIBLE AGENCY: **FDOT**

Item Segment TOTAL ALL Years ALL Phases: **\$763**

Item Number: **437916**

Item TOTAL ALL Years ALL Phases ALL Segments: **\$1,624**

TPO Project No: **DT4379171**
LRTP Ref: 5-5
County: MIAMI-DADE
Roadway ID: 87090000
Lanes Exist: 6
Lanes Improved: 6
Lanes Added:
Project Length: 0.247
District: 6

Project Description: **SR 25/OKEECHOBEE RD**

AT WEST 16TH AVE

Type of Work: **INTERSECTION IMPROVEMENT** SIS or Non-SIS: **No**

Extra Description:

PHASE :	Funding Source	Proposed Funding (in \$000s)							All Years
		<2019	2018 - 2019	2019 - 2020	2020 - 2021	2021 - 2022	2022 - 2023	>2023	
PRELIMINARY ENGINEERING	DIH	15	0	0	0	0	0	0	15
	DS	3	0	0	0	0	0	0	3
	DS	141	0	0	0	0	0	0	141
	HSP	150	0	0	0	0	0	0	150
	Total	309	0	0	0	0	0	0	309
	DIH	0	43	0	0	0	0	0	43
	DS	0	5	0	0	0	0	0	5
	DS	0	5	0	0	0	0	0	5
	HSP	0	735	0	0	0	0	0	735
	Total	0	783	0	0	0	0	0	783

MIAMI-DADE TRANSPORTATION PLANNING ORGANIZATION
TRANSPORTATION IMPROVEMENT PROGRAM
PRIMARY STATE HIGHWAYS AND INTERMODAL



HIGHWAYS

TPO Project No: **DT4379171**
LRTP Ref: 5-5
County: MIAMI-DADE
Roadway ID: 87090000
Lanes Exist: 6
Lanes Improved: 6
Lanes Added:
Project Length: 0.247
District: 6

Project Description: **SR 25/OKEECHOBEE RD AT WEST 16TH AVE**

Type of Work: **INTERSECTION IMPROVEMENT** SIS or Non-SIS: **No**

Extra Description:

PHASE :	Funding Source	Proposed Funding (in \$000s)							
		<2019	2018 - 2019	2019 - 2020	2020 - 2021	2021 - 2022	2022 - 2023	>2023	All Years
CONSTRUCTION	Total	0	788	0	0	0	0	0	788

RESPONSIBLE AGENCY: **FDOT**

Item Segment TOTAL ALL Years ALL Phases: **\$1,097**

Item Number: **437917**

Item TOTAL ALL Years ALL Phases ALL Segments: **\$1,097**

TPO Project No: **DT4379181**
LRTP Ref: 5-5
County: MIAMI-DADE
Roadway ID: 87030000
Lanes Exist: 6
Lanes Improved: 6
Lanes Added:
Project Length: 0.171
District: 6

Project Description: **SR 5/US 1 AT SW 22 AVE**

Type of Work: **INTERSECTION IMPROVEMENT** SIS or Non-SIS: **No**

Extra Description:

PHASE :	Funding Source	Proposed Funding (in \$000s)							
		<2019	2018 - 2019	2019 - 2020	2020 - 2021	2021 - 2022	2022 - 2023	>2023	All Years
PRELIMINARY ENGINEERING	DIH	21	0	0	0	0	0	0	21
	DS	195	0	0	0	0	0	0	195
	Total	216	0	0	0	0	0	0	216
	DDR	68	0	0	0	0	0	0	68
RIGHT OF WAY	DIH	10	0	0	0	0	0	0	10
	Total	78	0	0	0	0	0	0	78
	DDR	0	31	0	0	0	0	0	31
	DIH	0	29	0	0	0	0	0	29
	DS	0	46	0	0	0	0	0	46

MIAMI-DADE TRANSPORTATION PLANNING ORGANIZATION
TRANSPORTATION IMPROVEMENT PROGRAM
PRIMARY STATE HIGHWAYS AND INTERMODAL



HIGHWAYS

TPO Project No: **DT4379181**
LRTP Ref: 5-5
County: MIAMI-DADE
Roadway ID: 87030000
Lanes Exist: 6
Lanes Improved: 6
Lanes Added:
Project Length: 0.171
District: 6

Project Description: **SR 5/US 1 AT SW 22 AVE**

Type of Work: **INTERSECTION IMPROVEMENT** SIS or Non-SIS: **No**

Extra Description:

		Proposed Funding (in \$000s)							
PHASE :	Funding Source	<2019	2018 - 2019	2019 - 2020	2020 - 2021	2021 - 2022	2022 - 2023	>2023	All Years
	HSP	0	813	0	0	0	0	0	813
	SA	0	270	0	0	0	0	0	270
CONSTRUCTION	Total	0	1,189	0	0	0	0	0	1,189
	DS	0	0	0	35	0	0	0	35
ALTERNATIVE CONTRACTING INCENTIVES	Total	0	0	0	35	0	0	0	35

RESPONSIBLE AGENCY: **FDOT**

Item Segment **TOTAL ALL Years ALL Phases:** **\$1,518**

Item Number: **437918** Item **TOTAL ALL Years ALL Phases ALL Segments:** **\$1,518**

TPO Project No: **DT4379201**
LRTP Ref: 5-5
County: MIAMI-DADE
Roadway ID: 87047000
Lanes Exist: 3
Lanes Improved: 3
Lanes Added:
Project Length: 0.291
District: 6

Project Description: **SR 973/NW 87 AVE FROM SOUTH OF NW 7 ST TO NW 800 BLOCK**

Type of Work: **INTERSECTION IMPROVEMENT** SIS or Non-SIS: **No**

Extra Description:

		Proposed Funding (in \$000s)							
PHASE :	Funding Source	<2019	2018 - 2019	2019 - 2020	2020 - 2021	2021 - 2022	2022 - 2023	>2023	All Years
	DIH	27	0	0	0	0	0	0	27
	DS	163	0	0	0	0	0	0	163
PRELIMINARY ENGINEERING	Total	190	0	0	0	0	0	0	190
	LF	0	1	0	0	0	0	0	1
RAILROAD & UTILITIES	Total	0	1	0	0	0	0	0	1

MIAMI-DADE TRANSPORTATION PLANNING ORGANIZATION
TRANSPORTATION IMPROVEMENT PROGRAM
PRIMARY STATE HIGHWAYS AND INTERMODAL



HIGHWAYS

TPO Project No: **DT4379201** Project Description: **SR 973/NW 87 AVE** **FROM SOUTH OF NW 7 ST** **TO NW 800 BLOCK**

LRTP Ref: 5-5
County: MIAMI-DADE
Roadway ID: 87047000
Lanes Exist: 3
Lanes Improved: 3
Lanes Added:
Project Length: 0.291
District: 6

Description:

Type of Work:

INTERSECTION IMPROVEMENT

SIS or Non-SIS: **No**

Extra Description:

PHASE :

	Proposed Funding (in \$000s)							
Funding Source	<2019	2018 - 2019	2019 - 2020	2020 - 2021	2021 - 2022	2022 - 2023	>2023	All Years
DIH	0	59	0	0	0	0	0	59
DS	1	10	0	0	0	0	0	11
DS	0	51	0	0	0	0	0	51
HSP	0	961	0	0	0	0	0	961
SA	0	13	0	0	0	0	0	13
N Total	1	1,094	0	0	0	0	0	1,095

RESPONSIBLE AGENCY: **FDOT**

Item Segment **TOTAL ALL Years ALL Phases:** **\$1,286**

Item Number: **437920**

Item **TOTAL ALL Years ALL Phases ALL Segments:** **\$1,286**

TPO Project No: **DT4379221** Project Description: **SR 9/NW 27 AVE** **FROM NW 23 ST** **TO NW 26 ST**

LRTP Ref: 5-5
County: MIAMI-DADE
Roadway ID: 87240000
Lanes Exist: 6
Lanes Improved: 6
Lanes Added:
Project Length: 0.153
District: 6

Description:

Type of Work:

PEDESTRIAN SAFETY IMPROVEMENT

SIS or Non-SIS: **No**

Extra Description:

PHASE :

	Proposed Funding (in \$000s)							
Funding Source	<2019	2018 - 2019	2019 - 2020	2020 - 2021	2021 - 2022	2022 - 2023	>2023	All Years
DIH	24	0	0	0	0	0	0	24
DS	39	0	0	0	0	0	0	39
HSP	167	0	0	0	0	0	0	167
G Total	230	0	0	0	0	0	0	230

MIAMI-DADE TRANSPORTATION PLANNING ORGANIZATION
TRANSPORTATION IMPROVEMENT PROGRAM
PRIMARY STATE HIGHWAYS AND INTERMODAL



HIGHWAYS

TPO Project No: **DT4379221** Project Description: **SR 9/NW 27 AVE** **FROM NW 23 ST** **TO NW 26 ST**

LRTP Ref: 5-5
County: MIAMI-DADE
Roadway ID: 87240000
Lanes Exist: 6
Lanes Improved: 6
Lanes Added:
Project Length: 0.153
District: 6

Project Description:

Type of Work:

PEDESTRIAN SAFETY IMPROVEMENT

SIS or Non-SIS: **No**

Extra Description:

PHASE :

		Proposed Funding (in \$000s)							
	Funding Source	<2019	2018 - 2019	2019 - 2020	2020 - 2021	2021 - 2022	2022 - 2023	>2023	All Years
	DDR	5	20	0	0	0	0	0	25
RAILROAD & UTILITIES	Total	5	20	0	0	0	0	0	25
	DDR	0	10	0	0	0	0	0	10
	DIH	0	10	0	0	0	0	0	10
	DS	0	36	0	0	0	0	0	36
	HSP	0	837	0	0	0	0	0	837
CONSTRUCTION	Total	0	893	0	0	0	0	0	893

RESPONSIBLE AGENCY: **FDOT**

Item Segment TOTAL ALL Years ALL Phases: **\$1,148**

Item Number: **437922**

Item TOTAL ALL Years ALL Phases ALL Segments: **\$1,148**

TPO Project No: **DT4379231** Project Description: **SR 976/SW 40 ST** **FROM SW 11500 BLOCK** **TO SW 107 AVE**

LRTP Ref: 5-5
County: MIAMI-DADE
Roadway ID: 87044000
Lanes Exist: 6
Lanes Improved: 6
Lanes Added:
Project Length: 1.051
District: 6

Project Description:

Type of Work:

INTERSECTION IMPROVEMENT

SIS or Non-SIS: **No**

Extra Description:

PHASE :

		Proposed Funding (in \$000s)							
	Funding Source	<2019	2018 - 2019	2019 - 2020	2020 - 2021	2021 - 2022	2022 - 2023	>2023	All Years
	DIH	20	0	0	0	0	0	0	20
	DS	1	0	0	0	0	0	0	1

MIAMI-DADE TRANSPORTATION PLANNING ORGANIZATION
TRANSPORTATION IMPROVEMENT PROGRAM
PRIMARY STATE HIGHWAYS AND INTERMODAL



HIGHWAYS

TPO Project No: **DT4379231**
LRTP Ref: 5-5
County: MIAMI-DADE
Roadway ID: 87044000
Lanes Exist: 6
Lanes Improved: 6
Lanes Added:
Project Length: 1.051
District: 6

Project Description: **SR 976/SW 40 ST**

FROM SW 11500 BLOCK

TO SW 107 AVE

Type of Work: **INTERSECTION IMPROVEMENT**

SIS or Non-SIS: **No**

Extra Description:

		Proposed Funding (in \$000s)							
PHASE :	Funding Source	<2019	2018 - 2019	2019 - 2020	2020 - 2021	2021 - 2022	2022 - 2023	>2023	All Years
PRELIMINARY ENGINEERING	HSP	148	0	0	0	0	0	0	148
	Total	169	0	0	0	0	0	0	169
	DDR	47	0	0	0	0	0	0	47
RIGHT OF WAY	DIH	10	0	0	0	0	0	0	10
	HSP	0	150	0	0	0	0	0	150
	SA	0	34	0	0	0	0	0	34
	Total	57	184	0	0	0	0	0	241
	DDR	0	0	21	0	0	0	0	21
CONSTRUCTION	DIH	0	0	43	0	0	0	0	43
	DS	0	0	53	0	0	0	0	53
	HSP	0	0	1,039	0	0	0	0	1,039
	Total	0	0	1,156	0	0	0	0	1,156
	DS	0	0	0	38	0	0	0	38
ALTERNATIVE CONTRACTING INCENTIVES	Total	0	0	0	38	0	0	0	38

RESPONSIBLE AGENCY: FDOT

Item Segment TOTAL ALL Years ALL Phases: **\$1,604**

Item Number: **437923**

Item TOTAL ALL Years ALL Phases ALL Segments: **\$1,604**

MIAMI-DADE TRANSPORTATION PLANNING ORGANIZATION
TRANSPORTATION IMPROVEMENT PROGRAM
PRIMARY STATE HIGHWAYS AND INTERMODAL



HIGHWAYS

TPO Project No: **DT4380211**
LRTP Ref: 5-5
County: MIAMI-DADE
Roadway ID: 87470224
Lanes Exist: 2
Lanes Improved:
Lanes Added:
Project Length: 1.042
District: 6

Project Description: **CLEAN & OVERCOAT STEEL
STRUCTURE ON TPK SPUR OVER SR 826
(BRIDGE #870601)**

Type of Work: **BRIDGE - PAINTING**

SIS or Non-SIS: **Yes**

Extra Description:

		Proposed Funding (in \$000s)							
PHASE :	Funding Source	<2019	2018 - 2019	2019 - 2020	2020 - 2021	2021 - 2022	2022 - 2023	>2023	All Years
	PKYR	0	0	0	773	0	0	0	773
CONSTRUCTION	Total	0	0	0	773	0	0	0	773

RESPONSIBLE AGENCY: **FDOT**

Item Segment **TOTAL ALL Years ALL Phases:** **\$773**

Item Number: **438021** Item **TOTAL ALL Years ALL Phases ALL Segments:** **\$773**

TPO Project No: **DT4380281**
LRTP Ref: 5-5
County: MIAMI-DADE
Roadway ID: 87090000
Lanes Exist: 6
Lanes Improved: 6
Lanes Added:
Project Length: 3.335
District: 6

Project Description: **SR 25/US 27/OKEECHOBEE RD FROM NW 72 AVE/W 16 AVE TO SE 4 AVE/E DR**

Type of Work: **TRANSPORTATION PLANNING**

SIS or Non-SIS: **No**

Extra Description:

		Proposed Funding (in \$000s)							
PHASE :	Funding Source	<2019	2018 - 2019	2019 - 2020	2020 - 2021	2021 - 2022	2022 - 2023	>2023	All Years
	DDR	0	0	500	0	0	0	0	500
	DIH	0	0	45	0	0	0	0	45
PROJECT DEVELOPMENT AND ENVIRONMENTAL	Total	0	0	545	0	0	0	0	545

RESPONSIBLE AGENCY: **FDOT**

Item Segment **TOTAL ALL Years ALL Phases:** **\$545**

Item Number: **438028** Item **TOTAL ALL Years ALL Phases ALL Segments:** **\$545**

MIAMI-DADE TRANSPORTATION PLANNING ORGANIZATION
TRANSPORTATION IMPROVEMENT PROGRAM
PRIMARY STATE HIGHWAYS AND INTERMODAL



HIGHWAYS

TPO Project No: **DT4380341** Project Description: **SR 997/KROME AVE** **FROM SW 296 ST** **TO SW 232 ST**

LRTP Ref: 5-5
County: MIAMI-DADE
Roadway ID: 87150000
Lanes Exist: 2
Lanes Improved:
Lanes Added:
Project Length: 3.672
District: 6

Project Description:

Type of Work: **LANDSCAPING**

SIS or Non-SIS: **Yes**

Extra Description:

PHASE :	Funding Source	Proposed Funding (in \$000s)							All Years
		<2019	2018 - 2019	2019 - 2020	2020 - 2021	2021 - 2022	2022 - 2023	>2023	
PRELIMINARY ENGINEERING	DDR	0	0	140	0	0	0	0	140
	DIH	0	0	10	0	0	0	0	10
	Total	0	0	150	0	0	0	0	150
	DDR	0	0	0	0	1,071	0	0	1,071
CONSTRUCTION	DIH	0	0	0	0	13	0	0	13
	DS	0	0	0	0	189	0	0	189
	Total	0	0	0	0	1,273	0	0	1,273

RESPONSIBLE AGENCY: **FDOT**

Item Segment **TOTAL ALL Years ALL Phases:** **\$1,423**

Item Number: **438034**

Item **TOTAL ALL Years ALL Phases ALL Segments:** **\$4,471**

TPO Project No: **DT4380342** Project Description: **SR 997/KROME AVE** **FROM SW 232 ST** **TO SW 184TH ST**

LRTP Ref: 5-5
County: MIAMI-DADE
Roadway ID: 87150000
Lanes Exist: 2
Lanes Improved:
Lanes Added:
Project Length: 3.251
District: 6

Project Description:

Type of Work: **LANDSCAPING**

SIS or Non-SIS: **Yes**

Extra Description:

PHASE :	Funding Source	Proposed Funding (in \$000s)							All Years
		<2019	2018 - 2019	2019 - 2020	2020 - 2021	2021 - 2022	2022 - 2023	>2023	
PRELIMINARY ENGINEERING	DIH	0	10	0	0	0	0	0	10
	DS	0	145	0	0	0	0	0	145
	Total	0	155	0	0	0	0	0	155

MIAMI-DADE TRANSPORTATION PLANNING ORGANIZATION
TRANSPORTATION IMPROVEMENT PROGRAM
PRIMARY STATE HIGHWAYS AND INTERMODAL



HIGHWAYS

TPO Project No: **DT4380342**
LRTP Ref: 5-5
County: MIAMI-DADE
Roadway ID: 87150000
Lanes Exist: 2
Lanes Improved:
Lanes Added:
Project Length: 3.251
District: 6

Project Description: **SR 997/KROME AVE**

FROM SW 232 ST

TO SW 184TH ST

Type of Work: **LANDSCAPING**

SIS or Non-SIS: **Yes**

Extra Description:

PHASE :

Proposed Funding (in \$000s)									
Funding Source	<2019	2018 - 2019	2019 - 2020	2020 - 2021	2021 - 2022	2022 - 2023	>2023	All Years	
DS	0	5	0	20	0	0	0	25	
RAILROAD & UTILITIES Total	0	5	0	20	0	0	0	25	
DIH	0	0	0	13	0	0	0	13	
DS	0	0	0	913	172	0	0	1,085	
CONSTRUCTION Total	0	0	0	926	172	0	0	1,098	

RESPONSIBLE AGENCY: **FDOT**

Item Segment TOTAL ALL Years ALL Phases: **\$1,278**

Item Number: **438034**

Item TOTAL ALL Years ALL Phases ALL Segments: **\$4,471**

TPO Project No: **DT4380343**
LRTP Ref: 5-5
County: MIAMI-DADE
Roadway ID: 87150000
Lanes Exist: 2
Lanes Improved:
Lanes Added:
Project Length: 3.039
District: 6

Project Description: **SR 997/KROME AVE**

FROM SW 184 ST

TO SW 136 ST

Type of Work: **LANDSCAPING**

SIS or Non-SIS: **Yes**

Extra Description:

PHASE :

Proposed Funding (in \$000s)									
Funding Source	<2019	2018 - 2019	2019 - 2020	2020 - 2021	2021 - 2022	2022 - 2023	>2023	All Years	
DDR	0	135	0	0	0	0	0	135	
DIH	0	10	0	0	0	0	0	10	
PRELIMINARY ENGINEERING Total	0	145	0	0	0	0	0	145	
DDR	0	0	0	849	161	0	0	1,010	

MIAMI-DADE TRANSPORTATION PLANNING ORGANIZATION
TRANSPORTATION IMPROVEMENT PROGRAM
PRIMARY STATE HIGHWAYS AND INTERMODAL



HIGHWAYS

TPO Project No: **DT4380343** Project Description: **SR 997/KROME AVE FROM SW 184 ST TO SW 136 ST**

LRTP Ref: 5-5
County: MIAMI-DADE
Roadway ID: 87150000
Lanes Exist: 2
Lanes Improved:
Lanes Added:
Project Length: 3.039
District: 6

Type of Work: **LANDSCAPING** SIS or Non-SIS: **Yes**

Extra Description:

PHASE :		Proposed Funding (in \$000s)							
		Funding Source	<2019	2018 - 2019	2019 - 2020	2020 - 2021	2021 - 2022	2022 - 2023	>2023
CONSTRUCTION	DIH	0	0	0	13	0	0	0	13
	Total	0	0	0	862	161	0	0	1,023

RESPONSIBLE AGENCY: **FDOT**

Item Segment **TOTAL ALL Years ALL Phases:** **\$1,168**

Item Number: **438034** Item **TOTAL ALL Years ALL Phases ALL Segments:** **\$4,471**

TPO Project No: **DT4380344** Project Description: **SR 997/KROME AVE FROM SW 136 ST TO SW 88 ST**

LRTP Ref: 5-5
County: MIAMI-DADE
Roadway ID: 87150000
Lanes Exist: 2
Lanes Improved:
Lanes Added:
Project Length: 3.544
District: 6

Type of Work: **LANDSCAPING** SIS or Non-SIS: **Yes**

Extra Description:

Description:

PHASE :	Funding Source	Proposed Funding (in \$000s)							
		<2019	2018 - 2019	2019 - 2020	2020 - 2021	2021 - 2022	2022 - 2023	>2023	All Years
PRELIMINARY ENGINEERING	DIH	10	0	0	0	0	0	0	10
	DS	232	0	0	0	0	0	0	232
	Total	242	0	0	0	0	0	0	242
RAILROAD & UTILITIES	DS	5	0	20	0	0	0	0	25
	Total	5	0	20	0	0	0	0	25

MIAMI-DADE TRANSPORTATION PLANNING ORGANIZATION
TRANSPORTATION IMPROVEMENT PROGRAM
PRIMARY STATE HIGHWAYS AND INTERMODAL



HIGHWAYS

TPO Project No: **DT4380344** Project Description: **SR 997/KROME AVE FROM SW 136 ST TO SW 88 ST**

LRTP Ref: 5-5
County: MIAMI-DADE
Roadway ID: 87150000
Lanes Exist: 2
Lanes Improved:
Lanes Added:
Project Length: 3.544
District: 6

Project Description:

Type of Work: **LANDSCAPING**

SIS or Non-SIS: **Yes**

Extra Description:

PHASE :

Proposed Funding (in \$000s)								
Funding Source	<2019	2018 - 2019	2019 - 2020	2020 - 2021	2021 - 2022	2022 - 2023	>2023	All Years
DDR	0	0	224	0	0	0	0	224
DIH	0	0	111	0	0	0	0	111
CONSTRUCTION Total	0	0	335	0	0	0	0	335

RESPONSIBLE AGENCY: **FDOT**

Item Segment TOTAL ALL Years ALL Phases: **\$602**

Item Number: **438034** Item TOTAL ALL Years ALL Phases ALL Segments: **\$4,471**

TPO Project No: **DT4380561** Project Description: **SR 968/W FLAGLER ST FROM SW 27 AVE TO SW 14 AVE**

LRTP Ref: 5-5
County: MIAMI-DADE
Roadway ID: 87053000
Lanes Exist: 1
Lanes Improved:
Lanes Added:
Project Length: 1.347
District: 6

Project Description:

Type of Work: **LANDSCAPING**

SIS or Non-SIS: **No**

Extra Description:

PHASE :

Proposed Funding (in \$000s)								
Funding Source	<2019	2018 - 2019	2019 - 2020	2020 - 2021	2021 - 2022	2022 - 2023	>2023	All Years
	90	0	0	0	0	0	0	90
PRELIMINARY ENGINEERING Total	90	0	0	0	0	0	0	90
	199	0	0	0	0	0	0	199
CONSTRUCTION Total	199	0	0	0	0	0	0	199

RESPONSIBLE AGENCY: **FDOT**

Item Segment TOTAL ALL Years ALL Phases: **\$289**

Item Number: **438056** Item TOTAL ALL Years ALL Phases ALL Segments: **\$1,217**

MIAMI-DADE TRANSPORTATION PLANNING ORGANIZATION
TRANSPORTATION IMPROVEMENT PROGRAM
PRIMARY STATE HIGHWAYS AND INTERMODAL



HIGHWAYS

TPO Project No: **DT4380562** Project Description: **SR 968/W FLAGLER ST FROM SW 14 AVE TO SW 2 AVE**

LRTP Ref: 5-5

County: MIAMI-DADE

Roadway ID: 87053000

Lanes Exist: 4

Lanes Improved:

Lanes Added:

Project Length: 1.272

District: 6

Type of Work: **LANDSCAPING**

SIS or Non-SIS: **No**

Extra Description:

		Proposed Funding (in \$000s)							
PHASE :	Funding Source	<2019	2018 - 2019	2019 - 2020	2020 - 2021	2021 - 2022	2022 - 2023	>2023	All Years
		59	0	0	0	0	0	0	59
PRELIMINARY ENGINEERING	Total	59	0	0	0	0	0	0	59
		242	0	0	0	0	0	0	242
CONSTRUCTION	Total	242	0	0	0	0	0	0	242

RESPONSIBLE AGENCY: **FDOT**

Item Segment **TOTAL ALL Years ALL Phases:** **\$301**

Item Number: **438056**

Item **TOTAL ALL Years ALL Phases ALL Segments:** **\$1,217**

TPO Project No: **DT4380563** Project Description: **SR 968/SW 1 ST FROM FLAGLER TO SW 17 AVE**

LRTP Ref: 5-5

County: MIAMI-DADE

Roadway ID: 87053000

Lanes Exist: 6

Lanes Improved:

Lanes Added:

Project Length: 0.767

District: 6

Type of Work: **LANDSCAPING**

SIS or Non-SIS: **No**

Extra Description:

		Proposed Funding (in \$000s)							
PHASE :	Funding Source	<2019	2018 - 2019	2019 - 2020	2020 - 2021	2021 - 2022	2022 - 2023	>2023	All Years
		55	0	0	0	0	0	0	55
PRELIMINARY ENGINEERING	Total	55	0	0	0	0	0	0	55

MIAMI-DADE TRANSPORTATION PLANNING ORGANIZATION
TRANSPORTATION IMPROVEMENT PROGRAM
PRIMARY STATE HIGHWAYS AND INTERMODAL



HIGHWAYS

TPO Project No: DT4380563	Project Description: SR 968/SW 1 ST	FROM FLAGLER	TO SW 17 AVE						
LRTP Ref: 5-5									
County: MIAMI-DADE									
Roadway ID: 87053000									
Lanes Exist: 6	Type of Work: LANDSCAPING	SIS or Non-SIS: No							
Lanes Improved:									
Lanes Added:	Extra Description:								
Project Length: 0.767									
District: 6									
		Proposed Funding (in \$000s)							
PHASE :	Funding Source	<2019	2018 - 2019	2019 - 2020	2020 - 2021	2021 - 2022	2022 - 2023	>2023	All Years
		283	0	0	0	0	0	0	283
CONSTRUCTION	Total	283	0	0	0	0	0	0	283
RESPONSIBLE AGENCY: FDOT		Item Segment TOTAL ALL Years ALL Phases:							\$338
		Item Number: 438056	Item TOTAL ALL Years ALL Phases ALL Segments:					\$1,217	

TPO Project No: DT4380564	Project Description:	SR 968/SW 1 ST	FROM SW 17 AVE	TO SW 6 AVE					
LRTP Ref: 5-5									
County: MIAMI-DADE									
Roadway ID: 87053000									
Lanes Exist: 5	Type of Work:	LANDSCAPING	SIS or Non-SIS:	No					
Lanes Improved:	Extra Description:								
Lanes Added:									
Project Length: 1.129									
District: 6									
			Proposed Funding (in \$000s)						
PHASE :	Funding Source	<2019	2018 - 2019	2019 - 2020	2020 - 2021	2021 - 2022	2022 - 2023	>2023	All Years
	DIH	5	0	0	0	0	0	0	5
	DS	40	0	0	0	0	0	0	40
PRELIMINARY ENGINEERING	Total	45	0	0	0	0	0	0	45
	DDR	0	194	0	0	0	0	0	194
	DIH	0	29	0	0	0	0	0	29

MIAMI-DADE TRANSPORTATION PLANNING ORGANIZATION
TRANSPORTATION IMPROVEMENT PROGRAM
PRIMARY STATE HIGHWAYS AND INTERMODAL



HIGHWAYS

TPO Project No: DT4380564	Project Description: SR 968/SW 1 ST	FROM SW 17 AVE	TO SW 6 AVE						
LRTP Ref: 5-5									
County: MIAMI-DADE									
Roadway ID: 87053000									
Lanes Exist: 5	Type of Work: LANDSCAPING	SIS or Non-SIS: No							
Lanes Improved:									
Lanes Added:	Extra Description:								
Project Length: 1.129									
District: 6									
		Proposed Funding (in \$000s)							
PHASE :	Funding Source	<2019	2018 - 2019	2019 - 2020	2020 - 2021	2021 - 2022	2022 - 2023	>2023	All Years
	DS	0	21	0	0	0	0	0	21
CONSTRUCTION	Total	0	244	0	0	0	0	0	244
RESPONSIBLE AGENCY: FDOT		Item Segment TOTAL ALL Years ALL Phases:							\$289
		Item Number: 438056	Item TOTAL ALL Years ALL Phases ALL Segments:					\$1,217	

TPO Project No: DT4380761	Project Description:	SR 9/NW 27 AVE	FROM MIAMI INTERMODEL CENTER (MIC)	TO NW 215 ST/UNITY STATION (PTC STUDY)						
LRTP Ref: 5-5										
County: MIAMI-DADE										
Roadway ID: 87019000										
Lanes Exist: 6	Type of Work:	PD&E/EMO STUDY	SIS or Non-SIS: Yes							
Lanes Improved: 3										
Lanes Added:	Extra Description:									
Project Length: 14.147										
District: 6										
			Proposed Funding (in \$000s)							
	PHASE :	Funding Source	<2019	2018 - 2019	2019 - 2020	2020 - 2021	2021 - 2022	2022 - 2023	>2023	All Years
		DDR	0	300	300	0	0	0	0	600
		SU	0	4,069	2,000	0	0	0	0	6,069
	PRELIMINARY ENGINEERING	Total	0	4,369	2,300	0	0	0	0	6,669
		DDR	4,486	0	0	0	0	0	0	4,486
		DIH	55	0	0	0	0	0	0	55
		DS	111	0	0	0	0	0	0	111
	PROJECT DEVELOPMENT AND ENVIRONMENTAL	Total	4,652	0	0	0	0	0	0	4,652

MIAMI-DADE TRANSPORTATION PLANNING ORGANIZATION
TRANSPORTATION IMPROVEMENT PROGRAM
PRIMARY STATE HIGHWAYS AND INTERMODAL



HIGHWAYS

RESPONSIBLE AGENCY: **FDOT**

Item Segment TOTAL ALL Years ALL Phases: **\$11,321**

Item Number: **438076** Item TOTAL ALL Years ALL Phases ALL Segments: **\$11,321**

TPO Project No: **DT4383141**
LRTP Ref: **5-5**
County: **MIAMI-DADE**
Roadway ID:
Lanes Exist:
Lanes Improved:
Lanes Added:
Project Length:
District: **6**

Project Description: **ITS FIELD EQUIPMENT COMMUNICATIONS SERVICES**

Type of Work: **DYNAMIC MESSAGE SIGN** SIS or Non-SIS: **No**

Extra Description:

		Proposed Funding (in \$000s)							
PHASE :	Funding Source	<2019	2018 - 2019	2019 - 2020	2020 - 2021	2021 - 2022	2022 - 2023	>2023	All Years
	DS	450	250	250	250	250	250	0	1,700
OPERATIONS	Total	450	250	250	250	250	250	0	1,700

RESPONSIBLE AGENCY: **FDOT**

Item Segment TOTAL ALL Years ALL Phases: **\$1,700**

Item Number: **438314** Item TOTAL ALL Years ALL Phases ALL Segments: **\$2,847**

TPO Project No: **DT4383142**
LRTP Ref: **5-5**
County: **MIAMI-DADE**
Roadway ID:
Lanes Exist:
Lanes Improved:
Lanes Added:
Project Length:
District: **6**

Project Description: **ITS FIELD EQUIPMENT ELECTRIC SERVICES**

Type of Work: **DYNAMIC MESSAGE SIGN** SIS or Non-SIS: **No**

Extra Description:

		Proposed Funding (in \$000s)							
PHASE :	Funding Source	<2019	2018 - 2019	2019 - 2020	2020 - 2021	2021 - 2022	2022 - 2023	>2023	All Years
	DS	297	170	170	170	170	170	0	1,147
OPERATIONS	Total	297	170	170	170	170	170	0	1,147

RESPONSIBLE AGENCY: **FDOT**

Item Segment TOTAL ALL Years ALL Phases: **\$1,147**

Item Number: **438314** Item TOTAL ALL Years ALL Phases ALL Segments: **\$2,847**

MIAMI-DADE TRANSPORTATION PLANNING ORGANIZATION
TRANSPORTATION IMPROVEMENT PROGRAM
PRIMARY STATE HIGHWAYS AND INTERMODAL



HIGHWAYS

TPO Project No: **DT4390881**
LRTP Ref: 5-5
County: MIAMI-DADE
Roadway ID:
Lanes Exist:
Lanes Improved:
Lanes Added:
Project Length: 0.238
District: 6

Project Description: **HIALEAH GARDENS BOULEVARD FROM W 80TH ST TO NW 138 ST**

Type of Work: **ADD TURN LANE(S)** SIS or Non-SIS: **No**

Extra Description:

		Proposed Funding (in \$000s)							
PHASE :	Funding Source	<2019	2018 - 2019	2019 - 2020	2020 - 2021	2021 - 2022	2022 - 2023	>2023	All Years
	SA	204	0	0	0	0	0	0	204
PRELIMINARY ENGINEERING	Total	204	0	0	0	0	0	0	204
	SA	0	26	0	0	0	0	0	26
RIGHT OF WAY	Total	0	26	0	0	0	0	0	26
	SA	0	0	3,299	0	0	0	0	3,299
CONSTRUCTION	Total	0	0	3,299	0	0	0	0	3,299

RESPONSIBLE AGENCY: **FDOT**

Item Segment **TOTAL ALL Years ALL Phases:** **\$3,529**

Item Number: **439088**

Item **TOTAL ALL Years ALL Phases ALL Segments:** **\$3,529**

TPO Project No: **DT4392181**
LRTP Ref: 5-5
County: DIST/ST-WIDE
Roadway ID:
Lanes Exist:
Lanes Improved:
Lanes Added:
Project Length:
District: 6

Project Description: **DISTRICTWIDE GENERAL ENGINEERING CONSULTANT FOR MODAL**

Type of Work: **PRELIMINARY ENGINEERING** SIS or Non-SIS: **No**

Extra Description:

		Proposed Funding (in \$000s)							
PHASE :	Funding Source	<2019	2018 - 2019	2019 - 2020	2020 - 2021	2021 - 2022	2022 - 2023	>2023	All Years
	DS	815	800	800	800	800	600	0	4,615
PRELIMINARY ENGINEERING	Total	815	800	800	800	800	600	0	4,615
	DS	527	200	200	200	200	200	0	1,527

MIAMI-DADE TRANSPORTATION PLANNING ORGANIZATION
TRANSPORTATION IMPROVEMENT PROGRAM
PRIMARY STATE HIGHWAYS AND INTERMODAL



HIGHWAYS

TPO Project No: **DT4392181**
LRTP Ref: 5-5
County: DIST/ST-WIDE
Roadway ID:
Lanes Exist:
Lanes Improved:
Lanes Added:
Project Length:
District: 6

Project Description: **DISTRICTWIDE GENERAL ENGINEERING
CONSULTANT FOR MODAL**

Type of Work: **PRELIMINARY ENGINEERING**

SIS or Non-SIS: **No**

Extra Description:

		Proposed Funding (in \$000s)							
PHASE :	Funding Source	<2019	2018 - 2019	2019 - 2020	2020 - 2021	2021 - 2022	2022 - 2023	>2023	All Years
RAILROAD & UTILITIES	Total	527	200	200	200	200	200	0	1,527
	DIH	1	0	0	0	0	0	0	1
	DS	380	0	0	0	0	0	0	380
PROJECT DEVELOPMENT AND ENVIRONMENTAL	Total	381	0	0	0	0	0	0	381
	DS	1,156	0	0	0	0	0	0	1,156
CONSTRUCTION	Total	1,156	0	0	0	0	0	0	1,156

RESPONSIBLE AGENCY: **FDOT**

Item Segment TOTAL ALL Years ALL Phases: **\$7,679**

Item Number: **439218**

Item TOTAL ALL Years ALL Phases ALL Segments: **\$7,679**

TPO Project No: **DT4395221**
LRTP Ref: 5-5
County: MIAMI-DADE
Roadway ID: 87008000
Lanes Exist: 4
Lanes Improved: 4
Lanes Added:
Project Length: 0.191
District: 6

Project Description: **SR 916/NW 135 ST**

**BETWEEN CAIRO LANE &
SESAME ST**

Type of Work: **PEDESTRIAN SAFETY IMPROVEMENT**

SIS or Non-SIS: **No**

Extra Description:

		Proposed Funding (in \$000s)							
PHASE :	Funding Source	<2019	2018 - 2019	2019 - 2020	2020 - 2021	2021 - 2022	2022 - 2023	>2023	All Years
PRELIMINARY ENGINEERING	DIH	27	0	0	0	0	0	0	27
	DS	45	0	0	0	0	0	0	45
	Total	72	0	0	0	0	0	0	72
	DDR	0	50	0	0	0	0	0	50

MIAMI-DADE TRANSPORTATION PLANNING ORGANIZATION
TRANSPORTATION IMPROVEMENT PROGRAM
PRIMARY STATE HIGHWAYS AND INTERMODAL



HIGHWAYS

TPO Project No: **DT4395221**
LRTP Ref: 5-5
County: MIAMI-DADE
Roadway ID: 87008000
Lanes Exist: 4
Lanes Improved: 4
Lanes Added:
Project Length: 0.191
District: 6

Project Description: **SR 916/NW 135 ST BETWEEN CAIRO LANE & SESAME ST**

Type of Work: **PEDESTRIAN SAFETY IMPROVEMENT** SIS or Non-SIS: **No**

Extra Description:

PHASE :	Funding Source	Proposed Funding (in \$000s)							All Years
		<2019	2018 - 2019	2019 - 2020	2020 - 2021	2021 - 2022	2022 - 2023	>2023	
	DIH	5	0	0	0	0	0	0	5
	DS	7	0	0	0	0	0	0	7
RIGHT OF WAY	Total	12	50	0	0	0	0	0	62
	DDR	0	0	405	0	0	0	0	405
	DIH	0	0	42	0	0	0	0	42
	DS	1	0	42	0	0	0	0	43
CONSTRUCTION	Total	1	0	489	0	0	0	0	490

RESPONSIBLE AGENCY: **FDOT**

Item Segment TOTAL ALL Years ALL Phases: **\$624**

Item Number: **439522**

Item TOTAL ALL Years ALL Phases ALL Segments: **\$624**

TPO Project No: **DT4398941**
LRTP Ref: 6-50
County: MIAMI-DADE
Roadway ID:
Lanes Exist:
Lanes Improved:
Lanes Added:
Project Length:
District: 6

Project Description: **SAFE RTS TO SCHOOL; CARRIE MEEK/WESTVW, FLAGAMI, H.O. SIBLEY & SHADOWLWN**

Type of Work: **SIDEWALK** SIS or Non-SIS: **No**

Extra Description:

PHASE :	Funding Source	Proposed Funding (in \$000s)							All Years
		<2019	2018 - 2019	2019 - 2020	2020 - 2021	2021 - 2022	2022 - 2023	>2023	
	SR2T	97	0	0	0	0	0	0	97
PRELIMINARY ENGINEERING	Total	97	0	0	0	0	0	0	97
	LF	0	0	0	89	0	0	0	89

MIAMI-DADE TRANSPORTATION PLANNING ORGANIZATION
TRANSPORTATION IMPROVEMENT PROGRAM
PRIMARY STATE HIGHWAYS AND INTERMODAL



HIGHWAYS

TPO Project No: **DT4398941**
LRTP Ref: 6-50
County: MIAMI-DADE
Roadway ID:
Lanes Exist:
Lanes Improved:
Lanes Added:
Project Length:
District: 6

Project Description: **SAFE RTS TO SCHOOL; CARRIE MEEK/WESTVW, FLAGAMI, H.O. SIBLEY & SHADOWLWN**

Type of Work: **SIDEWALK**

SIS or Non-SIS: **No**

Extra Description:

		Proposed Funding (in \$000s)							
PHASE :	Funding Source	<2019	2018 - 2019	2019 - 2020	2020 - 2021	2021 - 2022	2022 - 2023	>2023	All Years
	SR2T	0	0	0	597	0	0	0	597
CONSTRUCTION	Total	0	0	0	686	0	0	0	686

RESPONSIBLE AGENCY: **FDOT**

Item Segment TOTAL ALL Years ALL Phases: **\$783**

Item Number: **439894**

Item TOTAL ALL Years ALL Phases ALL Segments: **\$783**

TPO Project No: **DT4398951**
LRTP Ref: 6-50
County: MIAMI-DADE
Roadway ID:
Lanes Exist:
Lanes Improved:
Lanes Added:
Project Length:
District: 6

Project Description: **SAFE RTS TO SCHOOL; BUNCHE PK ELM, MIA GDN ELM, MYRTLE GRV K8 & TWIN LK**

Type of Work: **SIDEWALK**

SIS or Non-SIS: **No**

Extra Description:

		Proposed Funding (in \$000s)							
PHASE :	Funding Source	<2019	2018 - 2019	2019 - 2020	2020 - 2021	2021 - 2022	2022 - 2023	>2023	All Years
	SR2T	53	0	0	0	0	0	0	53
PRELIMINARY ENGINEERING	Total	53	0	0	0	0	0	0	53
	LF	0	0	0	41	0	0	0	41
	SR2T	0	0	0	299	0	0	0	299
CONSTRUCTION	Total	0	0	0	340	0	0	0	340

MIAMI-DADE TRANSPORTATION PLANNING ORGANIZATION
TRANSPORTATION IMPROVEMENT PROGRAM
PRIMARY STATE HIGHWAYS AND INTERMODAL



HIGHWAYS

RESPONSIBLE AGENCY: **FDOT**

Item Segment TOTAL ALL Years ALL Phases: **\$393**

Item Number: **439895** Item TOTAL ALL Years ALL Phases ALL Segments: **\$393**

TPO Project No: **DT4398961**
LRTP Ref: **6-50**
County: **MIAMI-DADE**
Roadway ID:
Lanes Exist:
Lanes Improved:
Lanes Added:
Project Length:
District: **6**

Project Description: **SAFE RTS TO SCHOOL; FLORIDA CITY ELEMENTARY AND ROBERT R. MOTON ELEM.**

Type of Work: **SIDEWALK**

SIS or Non-SIS: **No**

Extra Description:

		Proposed Funding (in \$000s)							
PHASE :	Funding Source	<2019	2018 - 2019	2019 - 2020	2020 - 2021	2021 - 2022	2022 - 2023	>2023	All Years
PRELIMINARY ENGINEERING	SR2T	0	61	0	0	0	0	0	61
	Total	0	61	0	0	0	0	0	61
	LF	0	0	0	48	0	0	0	48
CONSTRUCTION	SR2T	0	0	0	350	0	0	0	350
	Total	0	0	0	398	0	0	0	398

RESPONSIBLE AGENCY: **FDOT**

Item Segment TOTAL ALL Years ALL Phases: **\$459**

Item Number: **439896** Item TOTAL ALL Years ALL Phases ALL Segments: **\$459**

TPO Project No: **DT4398971**
LRTP Ref: **6-50**
County: **MIAMI-DADE**
Roadway ID:
Lanes Exist:
Lanes Improved:
Lanes Added:
Project Length:
District: **6**

Project Description: **SAFE RTS TO SCHOOL; NORMAN S EDELCUP K8 CENTER**

Type of Work: **SIDEWALK**

SIS or Non-SIS: **No**

Extra Description:

		Proposed Funding (in \$000s)							
PHASE :	Funding Source	<2019	2018 - 2019	2019 - 2020	2020 - 2021	2021 - 2022	2022 - 2023	>2023	All Years
PRELIMINARY ENGINEERING	SR2T	0	34	0	0	0	0	0	34
	Total	0	34	0	0	0	0	0	34
	LF	0	0	0	8	0	0	0	8

MIAMI-DADE TRANSPORTATION PLANNING ORGANIZATION
TRANSPORTATION IMPROVEMENT PROGRAM
PRIMARY STATE HIGHWAYS AND INTERMODAL



HIGHWAYS

TPO Project No: **DT4398971**
LRTP Ref: 6-50
County: MIAMI-DADE
Roadway ID:
Lanes Exist:
Lanes Improved:
Lanes Added:
Project Length:
District: 6

Project Description: **SAFE RTS TO SCHOOL; NORMAN S EDELCUP K8 CENTER**

Type of Work: **SIDEWALK**

SIS or Non-SIS: **No**

Extra Description:

		Proposed Funding (in \$000s)							
PHASE :	Funding Source	<2019	2018 - 2019	2019 - 2020	2020 - 2021	2021 - 2022	2022 - 2023	>2023	All Years
	SR2T	0	0	0	190	0	0	0	190
CONSTRUCTION	Total	0	0	0	198	0	0	0	198

RESPONSIBLE AGENCY: **FDOT**

Item Segment TOTAL ALL Years ALL Phases: **\$232**

Item Number: **439897**

Item TOTAL ALL Years ALL Phases ALL Segments: **\$232**

TPO Project No: **DT4399061**
LRTP Ref: 5-5
County: MIAMI-DADE
Roadway ID: 87066000
Lanes Exist: 4
Lanes Improved:
Lanes Added:
Project Length: 1.504
District: 6

Project Description: **TOWN OF BAY HARBOR - SHEPARD BROAD CAUSEWAY CORRIDOR ENHANCEMENTS**

Type of Work: **RESURFACING**

SIS or Non-SIS: **No**

Extra Description:

		Proposed Funding (in \$000s)							
PHASE :	Funding Source	<2019	2018 - 2019	2019 - 2020	2020 - 2021	2021 - 2022	2022 - 2023	>2023	All Years
	REPE	0	1,202	0	0	0	0	0	1,202
CONSTRUCTION	Total	0	1,202	0	0	0	0	0	1,202

RESPONSIBLE AGENCY: **FDOT**

Item Segment TOTAL ALL Years ALL Phases: **\$1,202**

Item Number: **439906**

Item TOTAL ALL Years ALL Phases ALL Segments: **\$1,202**

MIAMI-DADE TRANSPORTATION PLANNING ORGANIZATION
TRANSPORTATION IMPROVEMENT PROGRAM
PRIMARY STATE HIGHWAYS AND INTERMODAL



HIGHWAYS

TPO Project No: **DT4399131**
LRTP Ref: 5-5
County: MIAMI-DADE
Roadway ID: 87020000
Lanes Exist: 6
Lanes Improved: 6
Lanes Added:
Project Length: 0.336
District: 6

Project
Description:

SR 5/US 1

AT SW 112 AVE

Type of Work:

INTERSECTION IMPROVEMENT

SIS or Non-SIS: **No**

Extra
Description:

		Proposed Funding (in \$000s)							
PHASE :	Funding Source	<2019	2018 - 2019	2019 - 2020	2020 - 2021	2021 - 2022	2022 - 2023	>2023	All Years
	DDR	10	0	0	0	0	0	0	10
	DIH	10	0	0	0	0	0	0	10
	DS	27	0	0	0	0	0	0	27
	DS	7	0	0	0	0	0	0	7
	HSP	178	0	0	0	0	0	0	178
PRELIMINARY ENGINEERING	Total	232	0	0	0	0	0	0	232
	DDR	0	4	78	0	0	0	0	82
	DIH	0	3	0	0	0	0	0	3
RIGHT OF WAY	Total	0	7	78	0	0	0	0	85
	DIH	0	0	0	16	0	0	0	16
	DS	0	0	0	22	0	0	0	22
	HSP	0	0	0	1,305	0	0	0	1,305
CONSTRUCTION	Total	0	0	0	1,343	0	0	0	1,343

RESPONSIBLE AGENCY: **FDOT**

Item Segment **TOTAL ALL Years ALL Phases:** **\$1,660**

Item Number: **439913**

Item **TOTAL ALL Years ALL Phases ALL Segments:** **\$1,660**

MIAMI-DADE TRANSPORTATION PLANNING ORGANIZATION
TRANSPORTATION IMPROVEMENT PROGRAM
PRIMARY STATE HIGHWAYS AND INTERMODAL



HIGHWAYS

TPO Project No: **DT4399161**
LRTP Ref: 5-5
County: MIAMI-DADE
Roadway ID: 87015000
Lanes Exist: 4
Lanes Improved: 4
Lanes Added:
Project Length: 0.175
District: 6

Project
Description:

SR 989/ALLAPATTAH RD

AT SW 211 ST

Type of Work:

INTERSECTION IMPROVEMENT

SIS or Non-SIS: **No**

Extra
Description:

PHASE :	Funding Source	Proposed Funding (in \$000s)							
		<2019	2018 - 2019	2019 - 2020	2020 - 2021	2021 - 2022	2022 - 2023	>2023	All Years
PRELIMINARY ENGINEERING	DIH	10	0	0	0	0	0	0	10
	DS	57	0	0	0	0	0	0	57
	HSP	384	0	0	0	0	0	0	384
	Total	451	0	0	0	0	0	0	451
RIGHT OF WAY	DDR	0	0	158	0	0	0	0	158
	DIH	0	6	0	0	0	0	0	6
	DS	0	21	0	0	0	0	0	21
	Total	0	27	158	0	0	0	0	185
CONSTRUCTION	DIH	0	0	0	0	0	11	0	11
	DS	0	0	0	0	0	46	0	46
	HSP	0	0	0	0	0	1,396	0	1,396
	Total	0	0	0	0	0	1,453	0	1,453

RESPONSIBLE AGENCY: **FDOT**

Item Segment **TOTAL ALL Years ALL Phases:** **\$2,089**

Item Number: **439916**

Item **TOTAL ALL Years ALL Phases ALL Segments:** **\$2,089**

MIAMI-DADE TRANSPORTATION PLANNING ORGANIZATION
TRANSPORTATION IMPROVEMENT PROGRAM
PRIMARY STATE HIGHWAYS AND INTERMODAL



HIGHWAYS

TPO Project No: **DT4399171** Project Description: **SR 5/SOUTH DIXIE HIGHWAY** **AT SW 127 AVE/SW 232 ST**

LRTP Ref: 5-5
County: MIAMI-DADE
Roadway ID: 87020000
Lanes Exist: 4
Lanes Improved: 4
Lanes Added:
Project Length: 0.140
District: 6

Project Description:

Type of Work:

INTERSECTION IMPROVEMENT

SIS or Non-SIS: **No**

Extra Description:

		Proposed Funding (in \$000s)							
PHASE :	Funding Source	<2019	2018 - 2019	2019 - 2020	2020 - 2021	2021 - 2022	2022 - 2023	>2023	All Years
	DIH	10	0	0	0	0	0	0	10
	DS	83	0	0	0	0	0	0	83
PRELIMINARY ENGINEERING	Total	93	0	0	0	0	0	0	93
	DIH	0	0	5	0	0	0	0	5
	DS	0	0	32	0	0	0	0	32
	HSP	0	0	535	0	0	0	0	535
CONSTRUCTION	Total	0	0	572	0	0	0	0	572

RESPONSIBLE AGENCY: **FDOT**

Item Segment **TOTAL ALL Years ALL Phases:** **\$665**

Item Number: **439917**

Item **TOTAL ALL Years ALL Phases ALL Segments:** **\$665**

TPO Project No: **DT4399181** Project Description: **SR 90/SW 8TH ST** **AT SW 137 AVE**

LRTP Ref: 5-5
County: MIAMI-DADE
Roadway ID: 87120000
Lanes Exist: 6
Lanes Improved: 6
Lanes Added:
Project Length: 0.300
District: 6

Project Description:

Type of Work:

INTERSECTION IMPROVEMENT

SIS or Non-SIS: **No**

Extra Description:

		Proposed Funding (in \$000s)							
PHASE :	Funding Source	<2019	2018 - 2019	2019 - 2020	2020 - 2021	2021 - 2022	2022 - 2023	>2023	All Years
	DIH	50	0	0	0	0	0	0	50
	DS	6	0	0	0	0	0	0	6
PRELIMINARY ENGINEERING	Total	56	0	0	0	0	0	0	56

MIAMI-DADE TRANSPORTATION PLANNING ORGANIZATION
TRANSPORTATION IMPROVEMENT PROGRAM
PRIMARY STATE HIGHWAYS AND INTERMODAL



HIGHWAYS

TPO Project No: **DT4399181**
LRTP Ref: 5-5
County: MIAMI-DADE
Roadway ID: 87120000
Lanes Exist: 6
Lanes Improved: 6
Lanes Added:
Project Length: 0.300
District: 6

Project Description: **SR 90/SW 8TH ST AT SW 137 AVE**

Type of Work: **INTERSECTION IMPROVEMENT** SIS or Non-SIS: **No**

Extra Description:

PHASE :	Funding Source	Proposed Funding (in \$000s)							
		<2019	2018 - 2019	2019 - 2020	2020 - 2021	2021 - 2022	2022 - 2023	>2023	All Years
	DDR	0	0	362	0	0	0	0	362
	DIH	0	12	0	0	0	0	0	12
	DS	0	49	0	0	0	0	0	49
RIGHT OF WAY	Total	0	61	362	0	0	0	0	423
	DIH	0	0	0	0	22	0	0	22
	DS	0	0	0	0	44	0	0	44
	HSP	0	0	0	0	2,458	0	0	2,458
CONSTRUCTION	Total	0	0	0	0	2,524	0	0	2,524

RESPONSIBLE AGENCY: **FDOT**

Item Segment **TOTAL ALL Years ALL Phases:** **\$3,003**

Item Number: **439918** Item **TOTAL ALL Years ALL Phases ALL Segments:** **\$3,003**

TPO Project No: **DT4399191**
LRTP Ref: 5-5
County: MIAMI-DADE
Roadway ID: 87260000
Lanes Exist: 2
Lanes Improved: 2
Lanes Added:
Project Length: 0.553
District: 6

Project Description: **SR 7/NW 2ND AVE FROM NW 7 AVE TO NW 179TH ST**

Type of Work: **INTERSECTION IMPROVEMENT** SIS or Non-SIS: **No**

Extra Description:

PHASE :	Funding Source	Proposed Funding (in \$000s)							
		<2019	2018 - 2019	2019 - 2020	2020 - 2021	2021 - 2022	2022 - 2023	>2023	All Years
	DDR	50	0	0	0	0	0	0	50
	DIH	21	0	0	0	0	0	0	21

MIAMI-DADE TRANSPORTATION PLANNING ORGANIZATION
TRANSPORTATION IMPROVEMENT PROGRAM
PRIMARY STATE HIGHWAYS AND INTERMODAL



HIGHWAYS

TPO Project No: **DT4399191**
LRTP Ref: 5-5
County: MIAMI-DADE
Roadway ID: 87260000
Lanes Exist: 2
Lanes Improved: 2
Lanes Added:
Project Length: 0.553
District: 6

Project
Description:

SR 7/NW 2ND AVE

FROM NW 7 AVE

TO NW 179TH ST

Type of Work:

INTERSECTION IMPROVEMENT

SIS or Non-SIS: **No**

Extra
Description:

		Proposed Funding (in \$000s)							
PHASE :	Funding Source	<2019	2018 - 2019	2019 - 2020	2020 - 2021	2021 - 2022	2022 - 2023	>2023	All Years
PRELIMINARY ENGINEERING	DS	249	0	0	0	0	0	0	249
	Total	320	0	0	0	0	0	0	320
	DDR	6	50	0	0	0	0	0	56
RIGHT OF WAY	DIH	3	0	0	0	0	0	0	3
	Total	9	50	0	0	0	0	0	59
	DDR	0	0	630	0	0	0	0	630
CONSTRUCTION	DIH	0	0	21	0	0	0	0	21
	DS	3	0	34	0	0	0	0	37
	HSP	0	0	1,634	0	0	0	0	1,634
	Total	3	0	2,319	0	0	0	0	2,322

RESPONSIBLE AGENCY: **FDOT**

Item Segment **TOTAL ALL Years ALL Phases:** **\$2,701**

Item Number: **439919**

Item **TOTAL ALL Years ALL Phases ALL Segments:** **\$2,701**

MIAMI-DADE TRANSPORTATION PLANNING ORGANIZATION
TRANSPORTATION IMPROVEMENT PROGRAM
PRIMARY STATE HIGHWAYS AND INTERMODAL



HIGHWAYS

TPO Project No: **DT4399201**
LRTP Ref: 5-5
County: MIAMI-DADE
Roadway ID: 87026000
Lanes Exist: 6
Lanes Improved: 6
Lanes Added:
Project Length: 0.339
District: 6

Project
Description:

SR-7/NW 2ND AVE

FROM S OF NW 183RD ST

TO S OF NW 188TH ST

Type of Work:

INTERSECTION IMPROVEMENT

SIS or Non-SIS: **No**

Extra
Description:

		Proposed Funding (in \$000s)							
PHASE :	Funding Source	<2019	2018 - 2019	2019 - 2020	2020 - 2021	2021 - 2022	2022 - 2023	>2023	All Years
PRELIMINARY ENGINEERING	DIH	10	0	0	0	0	0	0	10
	HSP	221	0	0	0	0	0	0	221
	Total	231	0	0	0	0	0	0	231
	DDR	0	0	237	0	0	0	0	237
RIGHT OF WAY	DIH	0	0	25	0	0	0	0	25
	Total	0	0	262	0	0	0	0	262
	DDR	0	0	0	0	39	0	0	39
	DIH	0	0	0	0	11	0	0	11
CONSTRUCTION	HSP	0	0	0	0	923	0	0	923
	Total	0	0	0	0	973	0	0	973
	DDR	0	0	0	0	0	0	0	0

RESPONSIBLE AGENCY: **FDOT**

Item Segment **TOTAL ALL Years ALL Phases:** **\$1,466**

Item Number: **439920**

Item **TOTAL ALL Years ALL Phases ALL Segments:** **\$1,466**

MIAMI-DADE TRANSPORTATION PLANNING ORGANIZATION
TRANSPORTATION IMPROVEMENT PROGRAM
PRIMARY STATE HIGHWAYS AND INTERMODAL



HIGHWAYS

TPO Project No: **DT4399221**
LRTP Ref: 5-5
County: MIAMI-DADE
Roadway ID: 87090000
Lanes Exist: 2
Lanes Improved: 2
Lanes Added:
Project Length: 0.488
District: 6

Project
Description:

SR 25/NW 36 ST

FROM NW 5 AVE

TO N MIAMI AVE

Type of Work:

INTERSECTION IMPROVEMENT

SIS or Non-SIS: **No**

Extra
Description:

		Proposed Funding (in \$000s)							
PHASE :	Funding Source	<2019	2018 - 2019	2019 - 2020	2020 - 2021	2021 - 2022	2022 - 2023	>2023	All Years
	DIH	10	0	0	0	0	0	0	10
	DS	57	0	0	0	0	0	0	57
	HSP	151	0	0	0	0	0	0	151
PRELIMINARY ENGINEERING	Total	218	0	0	0	0	0	0	218
	DDR	0	142	0	0	0	0	0	142
	DIH	0	10	0	0	0	0	0	10
RIGHT OF WAY	Total	0	152	0	0	0	0	0	152
	DIH	0	0	0	11	0	0	0	11
	HSP	0	0	0	591	0	0	0	591
CONSTRUCTION	Total	0	0	0	602	0	0	0	602

RESPONSIBLE AGENCY: **FDOT**

Item Segment **TOTAL ALL Years ALL Phases: \$972**

Item Number: **439922**

Item **TOTAL ALL Years ALL Phases ALL Segments: \$972**

MIAMI-DADE TRANSPORTATION PLANNING ORGANIZATION
TRANSPORTATION IMPROVEMENT PROGRAM
PRIMARY STATE HIGHWAYS AND INTERMODAL



HIGHWAYS

TPO Project No: **DT4399231**
LRTP Ref: 5-5
County: MIAMI-DADE
Roadway ID: 87008000
Lanes Exist: 4
Lanes Improved: 4
Lanes Added:
Project Length: 0.093
District: 6

Project
Description:

SR 916/NE 135 ST

AT NE 12TH AVE

Type of Work:

INTERSECTION IMPROVEMENT

SIS or Non-SIS: **No**

Extra
Description:

PHASE :	Funding Source	Proposed Funding (in \$000s)							
		<2019	2018 - 2019	2019 - 2020	2020 - 2021	2021 - 2022	2022 - 2023	>2023	All Years
PRELIMINARY ENGINEERING	DIH	10	0	0	0	0	0	0	10
	DS	20	0	0	0	0	0	0	20
	Total	30	0	0	0	0	0	0	30
	DDR	9	40	0	0	0	0	0	49
RIGHT OF WAY	DIH	4	0	0	0	0	0	0	4
	Total	13	40	0	0	0	0	0	53
	DDR	0	0	0	92	0	0	0	92
	DIH	0	0	0	11	0	0	0	11
CONSTRUCTION	DS	0	0	0	11	0	0	0	11
	HSP	0	0	0	386	0	0	0	386
	Total	0	0	0	500	0	0	0	500
	DDR	0	0	0	0	0	0	0	0

RESPONSIBLE AGENCY: **FDOT**

Item Segment TOTAL ALL Years ALL Phases: **\$583**

Item Number: **439923**

Item TOTAL ALL Years ALL Phases ALL Segments: **\$583**

MIAMI-DADE TRANSPORTATION PLANNING ORGANIZATION
TRANSPORTATION IMPROVEMENT PROGRAM
PRIMARY STATE HIGHWAYS AND INTERMODAL



HIGHWAYS

TPO Project No: **DT4399241**
LRTP Ref: 5-5
County: MIAMI-DADE
Roadway ID: 87047000
Lanes Exist: 4
Lanes Improved: 4
Lanes Added:
Project Length: 0.438
District: 6

Project
Description:

SR 973/SW 87 AVE

FROM SW 27 ST

TO SW 20 TERRACE

Type of Work:

INTERSECTION IMPROVEMENT

SIS or Non-SIS: **No**

Extra
Description:

		Proposed Funding (in \$000s)							
PHASE :	Funding Source	<2019	2018 - 2019	2019 - 2020	2020 - 2021	2021 - 2022	2022 - 2023	>2023	All Years
	DIH	20	0	0	0	0	0	0	20
	DS	17	0	0	0	0	0	0	17
	HSP	244	0	0	0	0	0	0	244
PRELIMINARY ENGINEERING	Total	281	0	0	0	0	0	0	281
	DDR	0	300	0	0	0	0	0	300
	DIH	0	12	0	0	0	0	0	12
RIGHT OF WAY	Total	0	312	0	0	0	0	0	312
	DIH	0	0	0	11	0	0	0	11
	DS	0	0	0	22	0	0	0	22
	HSP	0	0	0	860	0	0	0	860
CONSTRUCTION	Total	0	0	0	893	0	0	0	893

RESPONSIBLE AGENCY: **FDOT**

Item Segment TOTAL ALL Years ALL Phases: **\$1,486**

Item Number: **439924**

Item TOTAL ALL Years ALL Phases ALL Segments: **\$1,486**

MIAMI-DADE TRANSPORTATION PLANNING ORGANIZATION
TRANSPORTATION IMPROVEMENT PROGRAM
PRIMARY STATE HIGHWAYS AND INTERMODAL



HIGHWAYS

TPO Project No: **DT4399761**
LRTP Ref: 5-5
County: MIAMI-DADE
Roadway ID: 87190000
Lanes Exist: 4
Lanes Improved: 4
Lanes Added:
Project Length: 0.513
District: 6

Project Description:

SR 909/WEST DIXIE HWY

FROM NE 119 ST

TO N OF NE 124 ST

Type of Work:

RESURFACING

SIS or Non-SIS: **No**

Extra Description:

PHASE :

		Proposed Funding (in \$000s)							
	Funding Source	<2019	2018 - 2019	2019 - 2020	2020 - 2021	2021 - 2022	2022 - 2023	>2023	All Years
PRELIMINARY ENGINEERING	DDR	0	180	0	0	0	0	0	180
	DIH	0	30	0	0	0	0	0	30
	DS	6	0	0	0	0	0	0	6
	Total	6	210	0	0	0	0	0	216
CONSTRUCTION	DDR	0	0	0	0	980	0	0	980
	DIH	0	0	0	0	14	0	0	14
	DS	0	0	0	0	158	0	0	158
	Total	0	0	0	0	1,152	0	0	1,152

RESPONSIBLE AGENCY: **FDOT**

Item Segment **TOTAL ALL Years ALL Phases:** **\$1,368**

Item Number: **439976**

Item **TOTAL ALL Years ALL Phases ALL Segments:** **\$1,859**

TPO Project No: **DT4399762**
LRTP Ref: 5-5
County: MIAMI-DADE
Roadway ID:
Lanes Exist:
Lanes Improved:
Lanes Added:
Project Length: 0.513
District: 6

Project Description:

SR 909/WEST DIXIE HWY

AT NE 119 ST AND NE 124 ST

Type of Work:

INTERSECTION IMPROVEMENT

SIS or Non-SIS: **No**

Extra Description:

PHASE :

		Proposed Funding (in \$000s)							
	Funding Source	<2019	2018 - 2019	2019 - 2020	2020 - 2021	2021 - 2022	2022 - 2023	>2023	All Years
	DIH	0	5	0	0	0	0	0	5
	DS	0	11	0	0	0	0	0	11

MIAMI-DADE TRANSPORTATION PLANNING ORGANIZATION
TRANSPORTATION IMPROVEMENT PROGRAM
PRIMARY STATE HIGHWAYS AND INTERMODAL



HIGHWAYS

TPO Project No: **DT4399762**
LRTP Ref: 5-5
County: MIAMI-DADE
Roadway ID:
Lanes Exist:
Lanes Improved:
Lanes Added:
Project Length: 0.513
District: 6

Project Description: **SR 909/WEST DIXIE HWY AT NE 119 ST AND NE 124 ST**

Type of Work: **INTERSECTION IMPROVEMENT** SIS or Non-SIS: **No**

Extra Description:

		Proposed Funding (in \$000s)							
PHASE :	Funding Source	<2019	2018 - 2019	2019 - 2020	2020 - 2021	2021 - 2022	2022 - 2023	>2023	All Years
PRELIMINARY ENGINEERING	Total	0	16	0	0	0	0	0	16
	DDR	0	0	318	0	0	0	0	318
	DIH	0	0	11	0	0	0	0	11
RIGHT OF WAY	Total	0	0	329	0	0	0	0	329
	DIH	0	0	0	0	11	0	0	11
	DS	0	0	0	0	17	0	0	17
CONSTRUCTION	HSP	0	0	0	0	118	0	0	118
	Total	0	0	0	0	146	0	0	146

RESPONSIBLE AGENCY: **FDOT**

Item Segment TOTAL ALL Years ALL Phases: **\$491**

Item Number: **439976** Item TOTAL ALL Years ALL Phases ALL Segments: **\$1,859**

TPO Project No: **DT4399811**
LRTP Ref: 5-5
County: MIAMI-DADE
Roadway ID: 87052000
Lanes Exist: 6
Lanes Improved: 6
Lanes Added:
Project Length: 2.027
District: 6

Project Description: **SR 924/NW 119 ST/GRATIGNY RD FROM NW 27 AVE TO NW 7 AVE**

Type of Work: **RESURFACING** SIS or Non-SIS: **Yes**

Extra Description:

		Proposed Funding (in \$000s)							
PHASE :	Funding Source	<2019	2018 - 2019	2019 - 2020	2020 - 2021	2021 - 2022	2022 - 2023	>2023	All Years
	DDR	0	780	0	0	0	0	0	780

MIAMI-DADE TRANSPORTATION PLANNING ORGANIZATION
TRANSPORTATION IMPROVEMENT PROGRAM
PRIMARY STATE HIGHWAYS AND INTERMODAL



HIGHWAYS

TPO Project No: **DT4399811** Project Description: **SR 924/NW 119 ST/GRATIGNY RD FROM NW 27 AVE TO NW 7 AVE**

LRTP Ref: 5-5
County: MIAMI-DADE
Roadway ID: 87052000
Lanes Exist: 6
Lanes Improved: 6
Lanes Added:
Project Length: 2.027
District: 6

Project Description:

Type of Work: **RESURFACING**

SIS or Non-SIS: **Yes**

Extra Description:

		Proposed Funding (in \$000s)							
PHASE :	Funding Source	<2019	2018 - 2019	2019 - 2020	2020 - 2021	2021 - 2022	2022 - 2023	>2023	All Years
	DIH	0	50	0	0	0	0	0	50
PRELIMINARY ENGINEERING	Total	0	830	0	0	0	0	0	830
	DDR	0	0	0	0	4,358	0	0	4,358
	DIH	0	0	0	0	51	0	0	51
	DS	0	0	0	0	507	0	0	507
CONSTRUCTION	Total	0	0	0	0	4,916	0	0	4,916

RESPONSIBLE AGENCY: **FDOT**

Item Segment **TOTAL ALL Years ALL Phases:** **\$5,746**

Item Number: **439981**

Item **TOTAL ALL Years ALL Phases ALL Segments:** **\$6,422**

TPO Project No: **DT4399812** Project Description: **SR 924/NW 119 ST AT NW 27 AVE AND NW 17 AVE**

LRTP Ref: 5-5
County: MIAMI-DADE
Roadway ID:
Lanes Exist:
Lanes Improved:
Lanes Added:
Project Length: 0.001
District: 6

Project Description:

Type of Work: **INTERSECTION IMPROVEMENT**

SIS or Non-SIS: **Yes**

Extra Description:

		Proposed Funding (in \$000s)							
PHASE :	Funding Source	<2019	2018 - 2019	2019 - 2020	2020 - 2021	2021 - 2022	2022 - 2023	>2023	All Years
	DIH	0	10	0	0	0	0	0	10
	HSID	0	89	0	0	0	0	0	89
PRELIMINARY ENGINEERING	Total	0	99	0	0	0	0	0	99

MIAMI-DADE TRANSPORTATION PLANNING ORGANIZATION
TRANSPORTATION IMPROVEMENT PROGRAM
PRIMARY STATE HIGHWAYS AND INTERMODAL



HIGHWAYS

TPO Project No: **DT4399812**
LRTP Ref: 5-5
County: MIAMI-DADE
Roadway ID:
Lanes Exist:
Lanes Improved:
Lanes Added:
Project Length: 0.001
District: 6

Project Description: **SR 924/NW 119 ST AT NW 27 AVE AND NW 17 AVE**

Type of Work: **INTERSECTION IMPROVEMENT** SIS or Non-SIS: **Yes**

Extra Description:

PHASE :	Funding Source	Proposed Funding (in \$000s)							
		<2019	2018 - 2019	2019 - 2020	2020 - 2021	2021 - 2022	2022 - 2023	>2023	All Years
	DIH	0	0	11	0	0	0	0	11
	DS	0	0	19	112	0	0	0	131
RIGHT OF WAY	Total	0	0	30	112	0	0	0	142
	DIH	0	0	0	0	11	0	0	11
	DS	0	0	0	0	11	0	0	11
	HSP	0	0	0	0	413	0	0	413
CONSTRUCTION	Total	0	0	0	0	435	0	0	435

RESPONSIBLE AGENCY: **FDOT**

Item Segment **TOTAL ALL Years ALL Phases:** **\$676**

Item Number: **439981**

Item **TOTAL ALL Years ALL Phases ALL Segments:** **\$6,422**

TPO Project No: **DT4399831**
LRTP Ref: 5-5
County: MIAMI-DADE
Roadway ID: 87053000
Lanes Exist: 6
Lanes Improved: 6
Lanes Added:
Project Length: 0.094
District: 6

Project Description: **SR 968/W FLAGLER ST AND SW 84 AVE**

Type of Work: **INTERSECTION IMPROVEMENT** SIS or Non-SIS: **No**

Extra Description:

PHASE :	Funding Source	Proposed Funding (in \$000s)							
		<2019	2018 - 2019	2019 - 2020	2020 - 2021	2021 - 2022	2022 - 2023	>2023	All Years
	DDR	142	0	0	0	0	0	0	142
	DIH	20	0	0	0	0	0	0	20
PRELIMINARY ENGINEERING	Total	162	0	0	0	0	0	0	162

MIAMI-DADE TRANSPORTATION PLANNING ORGANIZATION
TRANSPORTATION IMPROVEMENT PROGRAM
PRIMARY STATE HIGHWAYS AND INTERMODAL



HIGHWAYS

TPO Project No: **DT4399831**
LRTP Ref: 5-5
County: MIAMI-DADE
Roadway ID: 87053000
Lanes Exist: 6
Lanes Improved: 6
Lanes Added:
Project Length: 0.094
District: 6

Project Description: **SR 968/W FLAGLER ST AND SW 84 AVE**

Type of Work: **INTERSECTION IMPROVEMENT** SIS or Non-SIS: **No**

Extra Description:

PHASE :	Funding Source	Proposed Funding (in \$000s)							
		<2019	2018 - 2019	2019 - 2020	2020 - 2021	2021 - 2022	2022 - 2023	>2023	All Years
RIGHT OF WAY	DDR	0	36	0	0	0	0	0	36
	DIH	2	0	0	0	0	0	0	2
	DS	2	0	0	0	0	0	0	2
	Total	4	36	0	0	0	0	0	40
CONSTRUCTION	DIH	0	0	42	0	0	0	0	42
	DS	0	0	16	0	0	0	0	16
	HSP	0	0	483	0	0	0	0	483
	Total	0	0	541	0	0	0	0	541

RESPONSIBLE AGENCY: **FDOT**

Item Segment TOTAL ALL Years ALL Phases: **\$743**

Item Number: **439983** Item TOTAL ALL Years ALL Phases ALL Segments: **\$743**

TPO Project No: **DT4399841**
LRTP Ref: 5-5
County: MIAMI-DADE
Roadway ID: 87020000
Lanes Exist: 6
Lanes Improved: 6
Lanes Added:
Project Length: 0.002
District: 6

Project Description: **SR 5/US 1 AT SW 136TH ST**

Type of Work: **INTERSECTION IMPROVEMENT** SIS or Non-SIS: **No**

Extra Description:

PHASE :	Funding Source	Proposed Funding (in \$000s)							
		<2019	2018 - 2019	2019 - 2020	2020 - 2021	2021 - 2022	2022 - 2023	>2023	All Years
	DIH	45	0	0	0	0	0	0	45

MIAMI-DADE TRANSPORTATION PLANNING ORGANIZATION
TRANSPORTATION IMPROVEMENT PROGRAM
PRIMARY STATE HIGHWAYS AND INTERMODAL



HIGHWAYS

TPO Project No: **DT4399841**
LRTP Ref: 5-5
County: MIAMI-DADE
Roadway ID: 87020000
Lanes Exist: 6
Lanes Improved: 6
Lanes Added:
Project Length: 0.002
District: 6

Project
Description:

SR 5/US 1

AT SW 136TH ST

Type of Work:

INTERSECTION IMPROVEMENT

SIS or Non-SIS: **No**

Extra
Description:

		Proposed Funding (in \$000s)							
PHASE :	Funding Source	<2019	2018 - 2019	2019 - 2020	2020 - 2021	2021 - 2022	2022 - 2023	>2023	All Years
	DS	81	0	0	0	0	0	0	81
PRELIMINARY ENGINEERING	Total	126	0	0	0	0	0	0	126
	DDR	0	78	0	0	0	0	0	78
	DIH	0	3	0	0	0	0	0	3
RIGHT OF WAY	Total	0	81	0	0	0	0	0	81
	DIH	0	0	0	5	0	0	0	5
	DS	0	0	0	65	0	0	0	65
	HSP	0	0	0	403	0	0	0	403
CONSTRUCTION	Total	0	0	0	473	0	0	0	473

RESPONSIBLE AGENCY: **FDOT**

Item Segment **TOTAL ALL Years ALL Phases:** **\$680**

Item Number: **439984**

Item **TOTAL ALL Years ALL Phases ALL Segments:** **\$680**

MIAMI-DADE TRANSPORTATION PLANNING ORGANIZATION
TRANSPORTATION IMPROVEMENT PROGRAM
PRIMARY STATE HIGHWAYS AND INTERMODAL



HIGHWAYS

TPO Project No: **DT4399851**
LRTP Ref: 5-5
County: MIAMI-DADE
Roadway ID: 87026005
Lanes Exist: 2
Lanes Improved: 2
Lanes Added:
Project Length: 0.206
District: 6

Project Description: **SR 860/MIAMI GARDENS DR AND NW 67 AVE**

Type of Work: **INTERSECTION IMPROVEMENT**

SIS or Non-SIS: **No**

Extra Description:

		Proposed Funding (in \$000s)							
PHASE :	Funding Source	<2019	2018 - 2019	2019 - 2020	2020 - 2021	2021 - 2022	2022 - 2023	>2023	All Years
PRELIMINARY ENGINEERING	DIH	30	0	0	0	0	0	0	30
	HSP	190	0	0	0	0	0	0	190
	Total	220	0	0	0	0	0	0	220
	DDR	0	114	0	0	0	0	0	114
RIGHT OF WAY	DIH	0	4	0	0	0	0	0	4
	Total	0	118	0	0	0	0	0	118
	DIH	0	0	0	11	0	0	0	11
	DS	0	0	0	32	0	0	0	32
CONSTRUCTION	HSP	0	0	0	1,342	0	0	0	1,342
	Total	0	0	0	1,385	0	0	0	1,385

RESPONSIBLE AGENCY: **FDOT**

Item Segment TOTAL ALL Years ALL Phases: **\$1,723**

Item Number: **439985**

Item TOTAL ALL Years ALL Phases ALL Segments: **\$1,723**

MIAMI-DADE TRANSPORTATION PLANNING ORGANIZATION
TRANSPORTATION IMPROVEMENT PROGRAM
PRIMARY STATE HIGHWAYS AND INTERMODAL



HIGHWAYS

TPO Project No: **DT4399861**
LRTP Ref: 5-5
County: MIAMI-DADE
Roadway ID: 87020000
Lanes Exist: 2
Lanes Improved: 2
Lanes Added:
Project Length: 0.963
District: 6

Project Description:

SR 5/US 1

FROM BAILES RD

TO SW 214 ST

Type of Work:

INTERSECTION IMPROVEMENT

SIS or Non-SIS: **No**

Extra Description:

		Proposed Funding (in \$000s)							
PHASE :	Funding Source	<2019	2018 - 2019	2019 - 2020	2020 - 2021	2021 - 2022	2022 - 2023	>2023	All Years
	DIH	50	0	0	0	0	0	0	50
	DS	66	0	0	0	0	0	0	66
	HSP	573	0	0	0	0	0	0	573
PRELIMINARY ENGINEERING	Total	689	0	0	0	0	0	0	689
	DDR	0	0	293	0	0	0	0	293
	DIH	0	0	25	0	0	0	0	25
RIGHT OF WAY	Total	0	0	318	0	0	0	0	318
	DIH	0	0	0	0	33	0	0	33
	HSP	0	0	0	0	2,979	0	0	2,979
CONSTRUCTION	Total	0	0	0	0	3,012	0	0	3,012

RESPONSIBLE AGENCY: **FDOT**

Item Segment **TOTAL ALL Years ALL Phases:** **\$4,019**

Item Number: **439986**

Item **TOTAL ALL Years ALL Phases ALL Segments:** **\$4,019**

MIAMI-DADE TRANSPORTATION PLANNING ORGANIZATION
TRANSPORTATION IMPROVEMENT PROGRAM
PRIMARY STATE HIGHWAYS AND INTERMODAL



HIGHWAYS

TPO Project No: **DT4400131**
LRTP Ref: 5-5
County: MIAMI-DADE
Roadway ID: 87030000
Lanes Exist: 4
Lanes Improved:
Lanes Added:
Project Length: 0.188
District: 6

Project Description:

SR 934

NE 4TH PLACE

SR 5/BISCAYNE BLVD

Type of Work:

INTERSECTION IMPROVEMENT

SIS or Non-SIS: **No**

Extra Description:

PHASE :	Funding Source	Proposed Funding (in \$000s)							All Years
		<2019	2018 - 2019	2019 - 2020	2020 - 2021	2021 - 2022	2022 - 2023	>2023	
PRELIMINARY ENGINEERING	DIH	10	0	0	0	0	0	0	10
	DS	145	0	0	0	0	0	0	145
	Total	155	0	0	0	0	0	0	155
	DDR	0	15	0	0	0	0	0	15
CONSTRUCTION	DIH	0	20	0	0	0	0	0	20
	DS	0	0	38	0	0	0	0	38
	HSP	0	289	0	0	0	0	0	289
	Total	0	324	38	0	0	0	0	362

RESPONSIBLE AGENCY: **FDOT**

Item Segment **TOTAL ALL Years ALL Phases:** **\$517**

Item Number: **440013**

Item **TOTAL ALL Years ALL Phases ALL Segments:** **\$517**

TPO Project No: **DT4401691**
LRTP Ref: 5-5
County: MIAMI-DADE
Roadway ID: 87060000
Lanes Exist: 3
Lanes Improved:
Lanes Added:
Project Length: 3.267
District: 6

Project Description:

SR A1A/COLLINS AVE SIGNALIZED INTERSECTION LIGHTING

FROM FOUNTAIN ST

TO 17TH ST

Type of Work:

LIGHTING

SIS or Non-SIS: **No**

Extra Description:

PHASE :	Funding Source	Proposed Funding (in \$000s)							All Years
		<2019	2018 - 2019	2019 - 2020	2020 - 2021	2021 - 2022	2022 - 2023	>2023	
	DIH	10	0	0	0	0	0	0	10
	DS	3	0	0	0	0	0	0	3

MIAMI-DADE TRANSPORTATION PLANNING ORGANIZATION
TRANSPORTATION IMPROVEMENT PROGRAM
PRIMARY STATE HIGHWAYS AND INTERMODAL



HIGHWAYS

TPO Project No: **DT4401691** Project Description: **SR A1A/COLLINS AVE SIGNALIZED INTERSECTION LIGHTING** FROM FOUNTAIN ST TO 17TH ST

LRTP Ref: 5-5
County: MIAMI-DADE
Roadway ID: 87060000
Lanes Exist: 3
Lanes Improved:
Lanes Added:
Project Length: 3.267
District: 6

Type of Work: **LIGHTING**

SIS or Non-SIS: **No**

Extra Description:

		Proposed Funding (in \$000s)							
PHASE :	Funding Source	<2019	2018 - 2019	2019 - 2020	2020 - 2021	2021 - 2022	2022 - 2023	>2023	All Years
	HSP	170	0	0	0	0	0	0	170
PRELIMINARY ENGINEERING	Total	183	0	0	0	0	0	0	183
	DIH	0	0	54	0	0	0	0	54
	DS	0	0	32	0	0	0	0	32
	HSP	0	0	776	0	0	0	0	776
CONSTRUCTION	Total	0	0	862	0	0	0	0	862

RESPONSIBLE AGENCY: **FDOT**

Item Segment TOTAL ALL Years ALL Phases: **\$1,045**

Item Number: **440169**

Item TOTAL ALL Years ALL Phases ALL Segments: **\$1,045**

TPO Project No: **DT4401701** Project Description: **SR A1A/COLLINS AVE SIGNALIZED INTERSECTION LIGHTING** FROM 18 ST TO 65TH ST

LRTP Ref: 5-5
County: MIAMI-DADE
Roadway ID: 87060000
Lanes Exist: 6
Lanes Improved:
Lanes Added:
Project Length: 3.910
District: 6

Type of Work: **LIGHTING**

SIS or Non-SIS: **No**

Extra Description:

		Proposed Funding (in \$000s)							
PHASE :	Funding Source	<2019	2018 - 2019	2019 - 2020	2020 - 2021	2021 - 2022	2022 - 2023	>2023	All Years
	DIH	10	0	0	0	0	0	0	10
	DS	3	0	0	0	0	0	0	3

MIAMI-DADE TRANSPORTATION PLANNING ORGANIZATION
TRANSPORTATION IMPROVEMENT PROGRAM
PRIMARY STATE HIGHWAYS AND INTERMODAL



HIGHWAYS

TPO Project No: **DT4401701** Project Description: **SR A1A/COLLINS AVE SIGNALIZED INTERSECTION LIGHTING** FROM **18 ST** TO **65TH ST**
LRTP Ref: 5-5

County: MIAMI-DADE

Roadway ID: 87060000

Lanes Exist: 6

Lanes Improved:

Lanes Added:

Project Length: 3.910

District: 6

Type of Work: **LIGHTING**

SIS or Non-SIS: **No**

Extra Description:

		Proposed Funding (in \$000s)							
PHASE :	Funding Source	<2019	2018 - 2019	2019 - 2020	2020 - 2021	2021 - 2022	2022 - 2023	>2023	All Years
	HSP	150	0	0	0	0	0	0	150
PRELIMINARY ENGINEERING	Total	163	0	0	0	0	0	0	163
	DIH	0	0	54	0	0	0	0	54
	DS	0	0	32	0	0	0	0	32
	HSP	0	0	776	0	0	0	0	776
CONSTRUCTION	Total	0	0	862	0	0	0	0	862

RESPONSIBLE AGENCY: **FDOT**

Item Segment TOTAL ALL Years ALL Phases: **\$1,025**

Item Number: **440170**

Item TOTAL ALL Years ALL Phases ALL Segments: **\$1,025**

TPO Project No: **DT4401711** Project Description: **SR A1A/COLLINS SIGNALIZED INTERSECTION LIGHTING** FROM **67 ST** TO **9700 BLOCK**
LRTP Ref: 5-5

County: MIAMI-DADE

Roadway ID: 87060000

Lanes Exist: 3

Lanes Improved:

Lanes Added:

Project Length: 2.691

District: 6

Type of Work: **LIGHTING**

SIS or Non-SIS: **No**

Extra Description:

		Proposed Funding (in \$000s)							
PHASE :	Funding Source	<2019	2018 - 2019	2019 - 2020	2020 - 2021	2021 - 2022	2022 - 2023	>2023	All Years
	DIH	10	0	0	0	0	0	0	10
	DS	3	0	0	0	0	0	0	3
	HSP	145	0	0	0	0	0	0	145

MIAMI-DADE TRANSPORTATION PLANNING ORGANIZATION
TRANSPORTATION IMPROVEMENT PROGRAM
PRIMARY STATE HIGHWAYS AND INTERMODAL



HIGHWAYS

TPO Project No: **DT4401711** Project Description: **SR A1A/COLLINS SIGNALIZED INTERSECTION LIGHTING** FROM 67 ST TO 9700 BLOCK

LRTP Ref: 5-5
County: MIAMI-DADE
Roadway ID: 87060000
Lanes Exist: 3
Lanes Improved:
Lanes Added:
Project Length: 2.691
District: 6

Type of Work: **LIGHTING**

SIS or Non-SIS: **No**

Extra Description:

		Proposed Funding (in \$000s)							
PHASE :	Funding Source	<2019	2018 - 2019	2019 - 2020	2020 - 2021	2021 - 2022	2022 - 2023	>2023	All Years
PRELIMINARY ENGINEERING	Total	158	0	0	0	0	0	0	158
	DIH	0	0	54	0	0	0	0	54
	DS	0	0	32	0	0	0	0	32
	HSP	0	0	750	0	0	0	0	750
CONSTRUCTION	Total	0	0	836	0	0	0	0	836

RESPONSIBLE AGENCY: **FDOT**

Item Segment TOTAL ALL Years ALL Phases: **\$994**

Item Number: **440171**

Item TOTAL ALL Years ALL Phases ALL Segments: **\$994**

TPO Project No: **DT4401721** Project Description: **SR 968/W FLAGLER SIGNALIZED INTERSECTION LIGHTING FM W 84 AVE TO NW 27 CT**

LRTP Ref: 5-5
County: MIAMI-DADE
Roadway ID: 87053000
Lanes Exist: 2
Lanes Improved:
Lanes Added:
Project Length: 5.768
District: 6

Type of Work: **LIGHTING**

SIS or Non-SIS: **No**

Extra Description:

		Proposed Funding (in \$000s)							
PHASE :	Funding Source	<2019	2018 - 2019	2019 - 2020	2020 - 2021	2021 - 2022	2022 - 2023	>2023	All Years
PRELIMINARY ENGINEERING	DIH	10	0	0	0	0	0	0	10
	DS	2	0	0	0	0	0	0	2
	HSP	148	0	0	0	0	0	0	148
	Total	160	0	0	0	0	0	0	160
	DIH	0	0	54	0	0	0	0	54

MIAMI-DADE TRANSPORTATION PLANNING ORGANIZATION
TRANSPORTATION IMPROVEMENT PROGRAM
PRIMARY STATE HIGHWAYS AND INTERMODAL



HIGHWAYS

TPO Project No: **DT4401721**
LRTP Ref: 5-5
County: MIAMI-DADE
Roadway ID: 87053000
Lanes Exist: 2
Lanes Improved:
Lanes Added:
Project Length: 5.768
District: 6

Project Description: **SR 968/W FLAGLER SIGNALIZED INTERSECTION LIGHTING FM W 84 AVE TO NW 27 CT**

Type of Work: **LIGHTING**

SIS or Non-SIS: **No**

Extra Description:

		Proposed Funding (in \$000s)							
PHASE :	Funding Source	<2019	2018 - 2019	2019 - 2020	2020 - 2021	2021 - 2022	2022 - 2023	>2023	All Years
	DS	0	0	32	0	0	0	0	32
	HSP	0	0	749	0	0	0	0	749
CONSTRUCTION	Total	0	0	835	0	0	0	0	835

RESPONSIBLE AGENCY: **FDOT**

Item Segment TOTAL ALL Years ALL Phases: **\$995**

Item Number: **440172**

Item TOTAL ALL Years ALL Phases ALL Segments: **\$995**

TPO Project No: **DT4401731**
LRTP Ref: 5-5
County: MIAMI-DADE
Roadway ID: 87240000
Lanes Exist: 6
Lanes Improved:
Lanes Added:
Project Length: 5.220
District: 6

Project Description: **SR 9/NW 27TH AVE SIGNALIZED INTERSECTION LIGHTING FROM 27 TER TO NW 46 ST**

Type of Work: **LIGHTING**

SIS or Non-SIS: **No**

Extra Description:

Description:

		Proposed Funding (in \$000s)							
PHASE :	Funding Source	<2019	2018 - 2019	2019 - 2020	2020 - 2021	2021 - 2022	2022 - 2023	>2023	All Years
PRELIMINARY ENGINEERING	DIH	10	0	0	0	0	0	0	10
	HSP	139	0	0	0	0	0	0	139
	Total	149	0	0	0	0	0	0	149
CONSTRUCTION	DIH	0	0	77	0	0	0	0	77
	DS	0	0	42	0	0	0	0	42
	HSP	0	0	1,146	0	0	0	0	1,146
	Total	0	0	1,265	0	0	0	0	1,265

MIAMI-DADE TRANSPORTATION PLANNING ORGANIZATION
TRANSPORTATION IMPROVEMENT PROGRAM
PRIMARY STATE HIGHWAYS AND INTERMODAL



HIGHWAYS

RESPONSIBLE AGENCY: **FDOT**

Item Segment TOTAL ALL Years ALL Phases: **\$1,414**

Item Number: **440173** Item TOTAL ALL Years ALL Phases ALL Segments: **\$1,414**

TPO Project No: **DT4401741**
LRTP Ref: **5-5**
County: **MIAMI-DADE**
Roadway ID: **87240000**
Lanes Exist: **2**
Lanes Improved:
Lanes Added:
Project Length: **6.277**
District: **6**

Project Description: **SR 9/NW 27TH AVE SIGNALIZED INTERSECTION LIGHTING** **FROM NW 50 ST TO NW 22 AVE**

Type of Work: **LIGHTING** SIS or Non-SIS: **No**

Extra Description:

		Proposed Funding (in \$000s)							
PHASE :	Funding Source	<2019	2018 - 2019	2019 - 2020	2020 - 2021	2021 - 2022	2022 - 2023	>2023	All Years
	DIH	10	0	0	0	0	0	0	10
	HSP	154	0	0	0	0	0	0	154
PRELIMINARY ENGINEERING	Total	164	0	0	0	0	0	0	164
	DIH	0	0	43	0	0	0	0	43
	DS	0	0	21	0	0	0	0	21
	HSP	0	0	503	0	0	0	0	503
CONSTRUCTION	Total	0	0	567	0	0	0	0	567

RESPONSIBLE AGENCY: **FDOT**

Item Segment TOTAL ALL Years ALL Phases: **\$731**

Item Number: **440174** Item TOTAL ALL Years ALL Phases ALL Segments: **\$731**

TPO Project No: **DT4401751**
LRTP Ref: **5-5**
County: **MIAMI-DADE**
Roadway ID: **87019000**
Lanes Exist: **6**
Lanes Improved:
Lanes Added:
Project Length: **4.688**
District: **6**

Project Description: **SR 817/NW 27TH AVE SIGNALIZED INTERS LIGHTING** **FROM SR 9 TO NW 199 ST**

Type of Work: **LIGHTING** SIS or Non-SIS: **No**

Extra Description:

		Proposed Funding (in \$000s)							
PHASE :	Funding Source	<2019	2018 - 2019	2019 - 2020	2020 - 2021	2021 - 2022	2022 - 2023	>2023	All Years
	DDR	77	0	0	0	0	0	0	77

MIAMI-DADE TRANSPORTATION PLANNING ORGANIZATION
TRANSPORTATION IMPROVEMENT PROGRAM
PRIMARY STATE HIGHWAYS AND INTERMODAL



HIGHWAYS

TPO Project No: **DT4401751** Project Description: **SR 817/NW 27TH AVE SIGNALIZED INTERS LIGHTING** FROM **SR 9** TO **NW 199 ST**
LRTP Ref: 5-5

County: MIAMI-DADE
Roadway ID: 87019000
Lanes Exist: 6
Lanes Improved:
Lanes Added:
Project Length: 4.688
District: 6

Type of Work: **LIGHTING**

SIS or Non-SIS: **No**

Extra Description:

		Proposed Funding (in \$000s)							
PHASE :	Funding Source	<2019	2018 - 2019	2019 - 2020	2020 - 2021	2021 - 2022	2022 - 2023	>2023	All Years
	DIH	10	0	0	0	0	0	0	10
	DS	2	0	0	0	0	0	0	2
PRELIMINARY ENGINEERING	Total	89	0	0	0	0	0	0	89
	DIH	0	0	46	0	0	0	0	46
	DS	0	0	26	0	0	0	0	26
	HSP	0	0	628	0	0	0	0	628
CONSTRUCTION	Total	0	0	700	0	0	0	0	700

RESPONSIBLE AGENCY: **FDOT**

Item Segment **TOTAL ALL Years ALL Phases:** **\$789**

Item Number: **440175**

Item **TOTAL ALL Years ALL Phases ALL Segments:** **\$789**

TPO Project No: **DT4401761** Project Description: **SR 989/SW 112 AVE SIGNALIZED INTERSECTION LIGHTING** FROM **JUST S OF US 1** TO **248 ST**
LRTP Ref: 5-5

County: MIAMI-DADE
Roadway ID: 87015000
Lanes Exist: 4
Lanes Improved:
Lanes Added:
Project Length: 2.492
District: 6

Type of Work: **LIGHTING**

SIS or Non-SIS: **No**

Extra Description:

		Proposed Funding (in \$000s)							
PHASE :	Funding Source	<2019	2018 - 2019	2019 - 2020	2020 - 2021	2021 - 2022	2022 - 2023	>2023	All Years
	DIH	0	10	0	0	0	0	0	10
	HSP	0	56	0	0	0	0	0	56
PRELIMINARY ENGINEERING	Total	0	66	0	0	0	0	0	66

MIAMI-DADE TRANSPORTATION PLANNING ORGANIZATION
TRANSPORTATION IMPROVEMENT PROGRAM
PRIMARY STATE HIGHWAYS AND INTERMODAL



HIGHWAYS

TPO Project No: **DT4401761** Project Description: **SR 989/SW 112 AVE SIGNALIZED INTERSECTION LIGHTING** FROM JUST S OF US 1 TO 248 ST

LRTP Ref: 5-5
County: MIAMI-DADE
Roadway ID: 87015000
Lanes Exist: 4
Lanes Improved:
Lanes Added:
Project Length: 2.492
District: 6

Type of Work: **LIGHTING**

SIS or Non-SIS: **No**

Extra Description:

PHASE :

	Proposed Funding (in \$000s)							
Funding Source	<2019	2018 - 2019	2019 - 2020	2020 - 2021	2021 - 2022	2022 - 2023	>2023	All Years
DIH	0	0	0	11	0	0	0	11
DS	0	0	0	11	0	0	0	11
HSP	0	0	0	263	0	0	0	263
CONSTRUCTION Total	0	0	0	285	0	0	0	285

RESPONSIBLE AGENCY: **FDOT**

Item Segment TOTAL ALL Years ALL Phases: **\$351**

Item Number: **440176**

Item TOTAL ALL Years ALL Phases ALL Segments: **\$836**

TPO Project No: **DT4401762** Project Description: **SR 994/QUAIL ROOST DR SIGNALIZED INTERSECTION LIGHTING** FROM SW 200 ST TO BUS LANES

LRTP Ref: 5-5
County: MIAMI-DADE
Roadway ID: 87091000
Lanes Exist: 2
Lanes Improved:
Lanes Added:
Project Length: 2.286
District: 6

Type of Work: **LIGHTING**

SIS or Non-SIS: **No**

Extra Description:

PHASE :

	Proposed Funding (in \$000s)							
Funding Source	<2019	2018 - 2019	2019 - 2020	2020 - 2021	2021 - 2022	2022 - 2023	>2023	All Years
DIH	0	10	0	0	0	0	0	10
HSP	0	80	0	0	0	0	0	80
G Total	0	90	0	0	0	0	0	90
DIH	0	0	0	11	0	0	0	11

MIAMI-DADE TRANSPORTATION PLANNING ORGANIZATION
TRANSPORTATION IMPROVEMENT PROGRAM
PRIMARY STATE HIGHWAYS AND INTERMODAL



HIGHWAYS

TPO Project No: **DT4401762** Project Description: **SR 994/QUAIL ROOST DR SIGNALIZED FROM SW 200 ST TO BUS LANES**
LRTP Ref: 5-5

County: MIAMI-DADE
Roadway ID: 87091000
Lanes Exist: 2
Lanes Improved:
Lanes Added:
Project Length: 2.286
District: 6

Type of Work: **LIGHTING**

SIS or Non-SIS: **No**

Extra Description:

PHASE :

		Proposed Funding (in \$000s)							
	Funding Source	<2019	2018 - 2019	2019 - 2020	2020 - 2021	2021 - 2022	2022 - 2023	>2023	All Years
	DS	0	0	0	16	0	0	0	16
	HSP	0	0	0	368	0	0	0	368
CONSTRUCTION	Total	0	0	0	395	0	0	0	395

RESPONSIBLE AGENCY: **FDOT**

Item Segment TOTAL ALL Years ALL Phases: **\$485**

Item Number: **440176**

Item TOTAL ALL Years ALL Phases ALL Segments: **\$836**

TPO Project No: **DT4401771** Project Description: **SR 934/NW 81/NW 82ST SIGNALIZED FROM NW 79ST TO NE 10 AVE**
LRTP Ref: 5-5

County: MIAMI-DADE
Roadway ID: 87080001
Lanes Exist: 2
Lanes Improved:
Lanes Added:
Project Length: 2.828
District: 6

Type of Work: **LIGHTING**

SIS or Non-SIS: **No**

Extra Description:

PHASE :

		Proposed Funding (in \$000s)							
	Funding Source	<2019	2018 - 2019	2019 - 2020	2020 - 2021	2021 - 2022	2022 - 2023	>2023	All Years
	DIH	0	10	0	0	0	0	0	10
	HSP	0	88	0	0	0	0	0	88
PRELIMINARY ENGINEERING	Total	0	98	0	0	0	0	0	98
	DIH	0	0	0	11	0	0	0	11
	DS	0	0	0	16	0	0	0	16
	HSP	0	0	0	413	0	0	0	413
CONSTRUCTION	Total	0	0	0	440	0	0	0	440

MIAMI-DADE TRANSPORTATION PLANNING ORGANIZATION
TRANSPORTATION IMPROVEMENT PROGRAM
PRIMARY STATE HIGHWAYS AND INTERMODAL



HIGHWAYS

RESPONSIBLE AGENCY: **FDOT**

Item Segment TOTAL ALL Years ALL Phases: **\$538**

Item Number: **440177** Item TOTAL ALL Years ALL Phases ALL Segments: **\$538**

TPO Project No: **DT4401781**
LRTP Ref: **5-5**
County: **MIAMI-DADE**
Roadway ID: **87037000**
Lanes Exist: **2**
Lanes Improved:
Lanes Added:
Project Length: **4.463**
District: **6**

Project Description: **SR 907/ALTON RD SIGNALIZED INTERS FROM 6 ST TO 20TH ST LIGHTING**

Type of Work: **LIGHTING** SIS or Non-SIS: **No**

Extra Description:

Description:

		Proposed Funding (in \$000s)							
PHASE :	Funding Source	<2019	2018 - 2019	2019 - 2020	2020 - 2021	2021 - 2022	2022 - 2023	>2023	All Years
PRELIMINARY ENGINEERING	DIH	94	0	0	0	0	0	0	94
	Total	94	0	0	0	0	0	0	94
CONSTRUCTION	DIH	0	0	53	0	0	0	0	53
	DS	0	0	26	0	0	0	0	26
	HSP	0	0	627	0	0	0	0	627
	Total	0	0	706	0	0	0	0	706

RESPONSIBLE AGENCY: **FDOT**

Item Segment TOTAL ALL Years ALL Phases: **\$800**

Item Number: **440178** Item TOTAL ALL Years ALL Phases ALL Segments: **\$1,160**

TPO Project No: **DT4401782**
LRTP Ref: **5-5**
County: **MIAMI-DADE**
Roadway ID: **87080347**
Lanes Exist: **3**
Lanes Improved:
Lanes Added:
Project Length: **1.042**
District: **6**

Project Description: **SR 934/NORMANDY DR SIGNALIZED INTERSECTION LIGHTING FROM E BAY DR TO W BAY DR**

Type of Work: **LIGHTING** SIS or Non-SIS: **No**

Extra Description:

Description:		Proposed Funding (in \$000s)							
PHASE :	Funding Source	<2019	2018 - 2019	2019 - 2020	2020 - 2021	2021 - 2022	2022 - 2023	>2023	All Years
	DIH	48	0	0	0	0	0	0	48
	DS	45	0	0	0	0	0	0	45

MIAMI-DADE TRANSPORTATION PLANNING ORGANIZATION
TRANSPORTATION IMPROVEMENT PROGRAM
PRIMARY STATE HIGHWAYS AND INTERMODAL



HIGHWAYS

TPO Project No: **DT4401782**
LRTP Ref: 5-5
County: MIAMI-DADE
Roadway ID: 87080347
Lanes Exist: 3
Lanes Improved:
Lanes Added:
Project Length: 1.042
District: 6

Project Description: **SR 934/NORMANDY DR SIGNALIZED INTERSECTION LIGHTING** FROM E BAY DR TO W BAY DR

Type of Work: **LIGHTING** SIS or Non-SIS: **No**

Extra Description:

		Proposed Funding (in \$000s)							
PHASE :	Funding Source	<2019	2018 - 2019	2019 - 2020	2020 - 2021	2021 - 2022	2022 - 2023	>2023	All Years
PRELIMINARY ENGINEERING	Total	93	0	0	0	0	0	0	93
	DIH	0	0	30	0	0	0	0	30
	DS	0	0	26	0	0	0	0	26
	HSP	0	0	211	0	0	0	0	211
CONSTRUCTION	Total	0	0	267	0	0	0	0	267

RESPONSIBLE AGENCY: **FDOT**

Item Segment TOTAL ALL Years ALL Phases: **\$360**

Item Number: 440178 Item TOTAL ALL Years ALL Phases ALL Segments: **\$1,160**

TPO Project No: **DT4401791**
LRTP Ref: 5-5
County: MIAMI-DADE
Roadway ID:
Lanes Exist:
Lanes Improved:
Lanes Added:
Project Length:
District: 6

Project Description: **SR 909/W DIXIE HWY SIGNALIZED INTERSECTION LIGHTING** FROM GRIFFIN BLVD TO NE 159

Type of Work: **LIGHTING** SIS or Non-SIS: **No**

Extra Description:

		Proposed Funding (in \$000s)							
PHASE :	Funding Source	<2019	2018 - 2019	2019 - 2020	2020 - 2021	2021 - 2022	2022 - 2023	>2023	All Years
PRELIMINARY ENGINEERING	DIH	0	10	0	0	0	0	0	10
	HSP	0	104	0	0	0	0	0	104
	Total	0	114	0	0	0	0	0	114
	DIH	0	0	0	11	0	0	0	11
	DS	0	0	0	16	0	0	0	16

MIAMI-DADE TRANSPORTATION PLANNING ORGANIZATION
TRANSPORTATION IMPROVEMENT PROGRAM
PRIMARY STATE HIGHWAYS AND INTERMODAL



HIGHWAYS

TPO Project No: DT4401791	Project Description:	SR 909/W DIXIE HWY SIGNALIZED INTERSECTION LIGHTING		FROM GRIFFIN BLVD		TO NE 159				
LRTP Ref: 5-5										
County: MIAMI-DADE										
Roadway ID:										
Lanes Exist:	Type of Work:	LIGHTING		SIS or Non-SIS:		No				
Lanes Improved:										
Lanes Added:	Extra Description:									
Project Length:										
District: 6										
		PHASE :	Proposed Funding (in \$000s)							
		Funding Source	<2019	2018 - 2019	2019 - 2020	2020 - 2021	2021 - 2022	2022 - 2023	>2023	All Years
		HSP	0	0	0	475	0	0	0	475
		CONSTRUCTION	Total	0	0	0	502	0	0	502
RESPONSIBLE AGENCY: FDOT		Item Segment TOTAL ALL Years ALL Phases: \$616								
		Item Number: 440179	Item TOTAL ALL Years ALL Phases ALL Segments: \$1,101							

TPO Project No: DT4401792	Project Description:	SR 915/NE 6 AVE SIGNALIZED INTERSECTION LIGHTING	FROM NE 123 ST	TO NE 177 ST						
LRTP Ref: 5-5										
County: MIAMI-DADE										
Roadway ID: 87034000										
Lanes Exist: 4	Type of Work:	LIGHTING	SIS or Non-SIS:	No						
Lanes Improved:										
Lanes Added:	Extra Description:									
Project Length: 3.393										
District: 6										
			Proposed Funding (in \$000s)							
	PHASE :	Funding Source	<2019	2018 - 2019	2019 - 2020	2020 - 2021	2021 - 2022	2022 - 2023	>2023	All Years
		DIH	0	10	0	0	0	0	0	10
		HSP	0	80	0	0	0	0	0	80
	PRELIMINARY ENGINEERING	Total	0	90	0	0	0	0	0	90
		DIH	0	0	0	11	0	0	0	11
		DS	0	0	0	16	0	0	0	16

MIAMI-DADE TRANSPORTATION PLANNING ORGANIZATION
TRANSPORTATION IMPROVEMENT PROGRAM
PRIMARY STATE HIGHWAYS AND INTERMODAL



HIGHWAYS

TPO Project No:	DT4401792	Project Description:	SR 915/NE 6 AVE SIGNALIZED INTERSECTION LIGHTING		FROM NE 123 ST		TO NE 177 ST				
LRTP Ref:	5-5										
County:	MIAMI-DADE										
Roadway ID:	87034000										
Lanes Exist:	4	Type of Work:	LIGHTING	SIS or Non-SIS:	No						
Lanes Improved:		Extra Description:									
Lanes Added:											
Project Length:	3.393										
District:	6										
			Proposed Funding (in \$000s)								
PHASE :			Funding Source	<2019	2018 - 2019	2019 - 2020	2020 - 2021	2021 - 2022	2022 - 2023	>2023	All Years
			HSP	0	0	0	368	0	0	0	368
CONSTRUCTION			Total	0	0	0	395	0	0	0	395
RESPONSIBLE AGENCY: FDOT			Item Segment TOTAL ALL Years ALL Phases: \$485								
			Item Number: 440179	Item TOTAL ALL Years ALL Phases ALL Segments: \$1,101							

TPO Project No: DT4401801	Project Description:	SR 5/US 1 SIGNALIZED INTERSECTION LIGHTING	FROM NE 123 ST	TO NE 213 ST						
LRTP Ref: 5-5										
County: MIAMI-DADE										
Roadway ID: 87030000										
Lanes Exist: 4	Type of Work:	LIGHTING	SIS or Non-SIS:	No						
Lanes Improved:										
Lanes Added:	Extra Description:									
Project Length: 5.933										
District: 6										
			Proposed Funding (in \$000s)							
	PHASE :	Funding Source	<2019	2018 - 2019	2019 - 2020	2020 - 2021	2021 - 2022	2022 - 2023	>2023	All Years
		DDR	6	0	0	0	0	0	0	6
		DIH	10	0	0	0	0	0	0	10
		DS	183	0	0	0	0	0	0	183
	PRELIMINARY ENGINEERING	Total	199	0	0	0	0	0	0	199
		DS	30	0	0	0	0	0	0	30
	RAILROAD & UTILITIES	Total	30	0	0	0	0	0	0	30
		DIH	0	74	0	0	0	0	0	74

MIAMI-DADE TRANSPORTATION PLANNING ORGANIZATION
TRANSPORTATION IMPROVEMENT PROGRAM
PRIMARY STATE HIGHWAYS AND INTERMODAL



HIGHWAYS

TPO Project No: **DT4401801** Project Description: **SR 5/US 1 SIGNALIZED INTERSECTION FROM NE 123 ST TO NE 213 ST**
LRTP Ref: 5-5

County: MIAMI-DADE
Roadway ID: 87030000
Lanes Exist: 4
Lanes Improved:
Lanes Added:
Project Length: 5.933
District: 6

Type of Work: **LIGHTING**

SIS or Non-SIS: **No**

Extra Description:

PHASE :

Proposed Funding (in \$000s)								
Funding Source	<2019	2018 - 2019	2019 - 2020	2020 - 2021	2021 - 2022	2022 - 2023	>2023	All Years
DS	0	15	0	0	0	0	0	15
HSP	0	1,033	0	0	0	0	0	1,033
CONSTRUCTION Total	0	1,122	0	0	0	0	0	1,122

RESPONSIBLE AGENCY: **FDOT**

Item Segment TOTAL ALL Years ALL Phases: **\$1,351**

Item Number: **440180**

Item TOTAL ALL Years ALL Phases ALL Segments: **\$1,351**

TPO Project No: **DT4401811** Project Description: **SR 860/NW 184ST SIGNALIZED INTERSECTION LIGHTING FM NW 52 AVE TO W.DIXIE HWY**
LRTP Ref: 5-5

County: MIAMI-DADE
Roadway ID: 87026000
Lanes Exist: 3
Lanes Improved:
Lanes Added:
Project Length: 8.708
District: 6

Type of Work: **LIGHTING**

SIS or Non-SIS: **No**

Extra Description:

PHASE :

Proposed Funding (in \$000s)								
Funding Source	<2019	2018 - 2019	2019 - 2020	2020 - 2021	2021 - 2022	2022 - 2023	>2023	All Years
DIH	0	10	0	0	0	0	0	10
HSP	0	224	0	0	0	0	0	224
PRELIMINARY ENGINEERING Total	0	234	0	0	0	0	0	234
DIH	0	0	0	11	0	0	0	11
DS	0	0	0	43	0	0	0	43
HSP	0	0	0	1,010	0	0	0	1,010
CONSTRUCTION Total	0	0	0	1,064	0	0	0	1,064

MIAMI-DADE TRANSPORTATION PLANNING ORGANIZATION
TRANSPORTATION IMPROVEMENT PROGRAM
PRIMARY STATE HIGHWAYS AND INTERMODAL



HIGHWAYS

RESPONSIBLE AGENCY: FDOT

Item Segment TOTAL ALL Years ALL Phases: \$1,298

Item Number: 440181 Item TOTAL ALL Years ALL Phases ALL Segments: \$1,298

TPO Project No: **DT4401821**
LRTP Ref: 5-5
County: MIAMI-DADE
Roadway ID: 87120000
Lanes Exist: 3
Lanes Improved:
Lanes Added:
Project Length: 6.563
District: 6

Project Description: **SR 90/SW 8 ST SIGNALIZED INTERSECTION LIGHTING**

FROM SW 137 AVE TO SW 72 AVE

Type of Work: **LIGHTING**

SIS or Non-SIS: **No**

Extra Description:

PHASE :

Proposed Funding (in \$000s)								
Funding Source	<2019	2018 - 2019	2019 - 2020	2020 - 2021	2021 - 2022	2022 - 2023	>2023	All Years
DIH	0	10	0	0	0	0	0	10
HSP	0	176	0	0	0	0	0	176
PRELIMINARY ENGINEERING Total	0	186	0	0	0	0	0	186
DIH	0	0	0	11	0	0	0	11
DS	0	0	0	32	0	0	0	32
HSP	0	0	0	796	0	0	0	796
CONSTRUCTION Total	0	0	0	839	0	0	0	839

RESPONSIBLE AGENCY: FDOT

Item Segment TOTAL ALL Years ALL Phases: \$1,025

Item Number: 440182 Item TOTAL ALL Years ALL Phases ALL Segments: \$1,025

TPO Project No: **DT4401831**
LRTP Ref: 5-5
County: MIAMI-DADE
Roadway ID: 87120000
Lanes Exist: 4
Lanes Improved:
Lanes Added:
Project Length: 6.575
District: 6

Project Description: **SR 90/SW 8TH ST SIGNALIZED INTER.LIGHTING FM SW 62 AVE TO BRICKELL AVE**

Type of Work: **LIGHTING**

SIS or Non-SIS: **No**

Extra Description:

PHASE :

Proposed Funding (in \$000s)								
Funding Source	<2019	2018 - 2019	2019 - 2020	2020 - 2021	2021 - 2022	2022 - 2023	>2023	All Years
DIH	0	10	0	0	0	0	0	10

MIAMI-DADE TRANSPORTATION PLANNING ORGANIZATION
TRANSPORTATION IMPROVEMENT PROGRAM
PRIMARY STATE HIGHWAYS AND INTERMODAL



HIGHWAYS

TPO Project No: **DT4401831**
LRTP Ref: 5-5
County: MIAMI-DADE
Roadway ID: 87120000
Lanes Exist: 4
Lanes Improved:
Lanes Added:
Project Length: 6.575
District: 6

Project Description: **SR 90/SW 8TH ST SIGNALIZED INTER.LIGHTING FM SW 62 AVE TO BRICKELL AVE**

Type of Work: **LIGHTING**

SIS or Non-SIS: **No**

Extra Description:

		Proposed Funding (in \$000s)							
PHASE :	Funding Source	<2019	2018 - 2019	2019 - 2020	2020 - 2021	2021 - 2022	2022 - 2023	>2023	All Years
	HSP	0	176	0	0	0	0	0	176
PRELIMINARY ENGINEERING	Total	0	186	0	0	0	0	0	186
	DIH	0	0	0	11	0	0	0	11
	DS	0	0	0	32	0	0	0	32
	HSP	0	0	0	796	0	0	0	796
CONSTRUCTION	Total	0	0	0	839	0	0	0	839

RESPONSIBLE AGENCY: **FDOT**

Item Segment TOTAL ALL Years ALL Phases: **\$1,025**

Item Number: **440183**

Item TOTAL ALL Years ALL Phases ALL Segments: **\$1,025**

TPO Project No: **DT4401841**
LRTP Ref: 5-5
County: MIAMI-DADE
Roadway ID: 87020000
Lanes Exist: 2
Lanes Improved:
Lanes Added:
Project Length: 7.830
District: 6

Project Description: **SR 5/US 1 SIGNALIZED INTERSECTION LIGHTING**

FROM SW 344 TO SW 244 ST

Type of Work: **LIGHTING**

SIS or Non-SIS: **Yes**

Extra Description:

		Proposed Funding (in \$000s)							
PHASE :	Funding Source	<2019	2018 - 2019	2019 - 2020	2020 - 2021	2021 - 2022	2022 - 2023	>2023	All Years
	DIH	10	0	0	0	0	0	0	10
	DS	181	0	0	0	0	0	0	181
PRELIMINARY ENGINEERING	Total	191	0	0	0	0	0	0	191

MIAMI-DADE TRANSPORTATION PLANNING ORGANIZATION
TRANSPORTATION IMPROVEMENT PROGRAM
PRIMARY STATE HIGHWAYS AND INTERMODAL



HIGHWAYS

TPO Project No: **DT4401841** Project Description: **SR 5/US 1 SIGNALIZED INTERSECTION FROM SW 344 TO SW 244 ST**
LRTP Ref: 5-5

County: MIAMI-DADE

Roadway ID: 87020000

Lanes Exist: 2

Lanes Improved:

Lanes Added:

Project Length: 7.830

District: 6

Type of Work: **LIGHTING**

SIS or Non-SIS: **Yes**

Extra Description:

		Proposed Funding (in \$000s)							
PHASE :	Funding Source	<2019	2018 - 2019	2019 - 2020	2020 - 2021	2021 - 2022	2022 - 2023	>2023	All Years
	DS	38	0	0	0	0	0	0	38
RAILROAD & UTILITIES	Total	38	0	0	0	0	0	0	38
	DIH	0	58	0	0	0	0	0	58
	DS	0	41	0	0	0	0	0	41
	HSP	0	843	0	0	0	0	0	843
CONSTRUCTION	Total	0	942	0	0	0	0	0	942

RESPONSIBLE AGENCY: **FDOT**

Item Segment TOTAL ALL Years ALL Phases: **\$1,171**

Item Number: **440184**

Item TOTAL ALL Years ALL Phases ALL Segments: **\$1,171**

TPO Project No: **DT4401851** Project Description: **SR 5/US 1 SIGNALIZED INTERSECTION FROM SW 132 AVE TO SW 112 ST**
LRTP Ref: 5-5

County: MIAMI-DADE

Roadway ID: 87020000

Lanes Exist: 6

Lanes Improved:

Lanes Added:

Project Length: 10.053

District: 6

Type of Work: **LIGHTING**

SIS or Non-SIS: **No**

Extra Description:

		Proposed Funding (in \$000s)							
PHASE :	Funding Source	<2019	2018 - 2019	2019 - 2020	2020 - 2021	2021 - 2022	2022 - 2023	>2023	All Years
	DIH	10	0	0	0	0	0	0	10
	DS	183	0	0	0	0	0	0	183
PRELIMINARY ENGINEERING	Total	193	0	0	0	0	0	0	193

MIAMI-DADE TRANSPORTATION PLANNING ORGANIZATION
TRANSPORTATION IMPROVEMENT PROGRAM
PRIMARY STATE HIGHWAYS AND INTERMODAL



HIGHWAYS

TPO Project No: **DT4401851** Project Description: **SR 5/US 1 SIGNALIZED INTERSECTION FROM SW 132 AVE TO SW 112 ST**
LRTP Ref: 5-5

County: MIAMI-DADE
Roadway ID: 87020000
Lanes Exist: 6
Lanes Improved:
Lanes Added:
Project Length: 10.053
District: 6

Type of Work: **LIGHTING**

SIS or Non-SIS: **No**

Extra Description:

		Proposed Funding (in \$000s)							
PHASE :	Funding Source	<2019	2018 - 2019	2019 - 2020	2020 - 2021	2021 - 2022	2022 - 2023	>2023	All Years
	DS	83	0	0	0	0	0	0	83
RAILROAD & UTILITIES	Total	83	0	0	0	0	0	0	83
	DIH	0	63	0	0	0	0	0	63
	DS	1	15	0	0	0	0	0	16
	HSP	0	423	0	0	0	0	0	423
CONSTRUCTION	Total	1	501	0	0	0	0	0	502

RESPONSIBLE AGENCY: **FDOT**

Item Segment TOTAL ALL Years ALL Phases: **\$778**

Item Number: **440185**

Item TOTAL ALL Years ALL Phases ALL Segments: **\$778**

TPO Project No: **DT4401861** Project Description: **SR 7/NW 7 AVE SIGNALIZED INTERSECTIONS LIGHTING FROM SW 6 ST TO NW 62 ST**
LRTP Ref: 5-5

County: MIAMI-DADE
Roadway ID: 87140000
Lanes Exist: 4
Lanes Improved:
Lanes Added:
Project Length: 4.496
District: 6

Type of Work: **LIGHTING**

SIS or Non-SIS: **No**

Extra Description:

		Proposed Funding (in \$000s)							
PHASE :	Funding Source	<2019	2018 - 2019	2019 - 2020	2020 - 2021	2021 - 2022	2022 - 2023	>2023	All Years
		128	0	0	0	0	0	0	128
PRELIMINARY ENGINEERING	Total	128	0	0	0	0	0	0	128
		78	0	0	0	0	0	0	78

MIAMI-DADE TRANSPORTATION PLANNING ORGANIZATION
TRANSPORTATION IMPROVEMENT PROGRAM
PRIMARY STATE HIGHWAYS AND INTERMODAL



HIGHWAYS

TPO Project No: **DT4401861**
LRTP Ref: 5-5
County: MIAMI-DADE
Roadway ID: 87140000
Lanes Exist: 4
Lanes Improved:
Lanes Added:
Project Length: 4.496
District: 6

Project Description: **SR 7/NW 7 AVE SIGNALIZED INTERSECTIONS LIGHTING**

FROM SW 6 ST

TO NW 62 ST

Type of Work: **LIGHTING**

SIS or Non-SIS: **No**

Extra Description:

		Proposed Funding (in \$000s)							
PHASE :	Funding Source	<2019	2018 - 2019	2019 - 2020	2020 - 2021	2021 - 2022	2022 - 2023	>2023	All Years
RAILROAD & UTILITIES	Total	78	0	0	0	0	0	0	78
		20	0	0	0	0	0	0	20
		442	0	0	0	0	0	0	442
		19	0	0	0	0	0	0	19
CONSTRUCTION	Total	481	0	0	0	0	0	0	481

RESPONSIBLE AGENCY: **FDOT**

Item Segment TOTAL ALL Years ALL Phases: **\$687**

Item Number: **440186**

Item TOTAL ALL Years ALL Phases ALL Segments: **\$1,164**

TPO Project No: **DT4401862**
LRTP Ref: 5-5
County: MIAMI-DADE
Roadway ID: 87085000
Lanes Exist: 2
Lanes Improved:
Lanes Added:
Project Length: 1.786
District: 6

Project Description: **SR 933/NW 12 AVE SIGNALIZED INTERSECTIONS LIGHTING**

FROM NW 16

TO NW 33 ST

Type of Work: **LIGHTING**

SIS or Non-SIS: **No**

Extra Description:

		Proposed Funding (in \$000s)							
PHASE :	Funding Source	<2019	2018 - 2019	2019 - 2020	2020 - 2021	2021 - 2022	2022 - 2023	>2023	All Years
PRELIMINARY ENGINEERING	DIH	10	0	0	0	0	0	0	10
	DS	68	0	0	0	0	0	0	68
	Total	78	0	0	0	0	0	0	78
	DS	19	0	0	0	0	0	0	19
RAILROAD & UTILITIES	Total	19	0	0	0	0	0	0	19

MIAMI-DADE TRANSPORTATION PLANNING ORGANIZATION
TRANSPORTATION IMPROVEMENT PROGRAM
PRIMARY STATE HIGHWAYS AND INTERMODAL



HIGHWAYS

TPO Project No: **DT4401862** Project Description: **SR 933/NW 12 AVE SIGNALIZED INTERSECTIONS LIGHTING** FROM NW 16 TO NW 33 ST

LRTP Ref: 5-5
County: MIAMI-DADE
Roadway ID: 87085000
Lanes Exist: 2
Lanes Improved:
Lanes Added:
Project Length: 1.786
District: 6

Type of Work: **LIGHTING**

SIS or Non-SIS: **No**

Extra Description:

PHASE :

	Proposed Funding (in \$000s)							
Funding Source	<2019	2018 - 2019	2019 - 2020	2020 - 2021	2021 - 2022	2022 - 2023	>2023	All Years
DIH	0	43	0	0	0	0	0	43
DS	1	26	0	0	0	0	0	27
HSP	0	310	0	0	0	0	0	310
CONSTRUCTION Total	1	379	0	0	0	0	0	380

RESPONSIBLE AGENCY: **FDOT**

Item Segment TOTAL ALL Years ALL Phases: **\$477**

Item Number: **440186**

Item TOTAL ALL Years ALL Phases ALL Segments: **\$1,164**

TPO Project No: **DT4401871** Project Description: **SR 7/NW 7 AVE SIGNALIZED INTERSECTION LIGHTING** FROM NW 63 ST TO NW 215 ST

LRTP Ref: 5-5
County: MIAMI-DADE
Roadway ID: 87140000
Lanes Exist: 3
Lanes Improved:
Lanes Added:
Project Length: 9.982
District: 6

Type of Work: **LIGHTING**

SIS or Non-SIS: **Yes**

Extra Description:

PHASE :

Description:

PHASE :	Funding Source	Proposed Funding (in \$000s)							
		<2019	2018 - 2019	2019 - 2020	2020 - 2021	2021 - 2022	2022 - 2023	>2023	All Years
PRELIMINARY ENGINEERING	DDR	19	0	0	0	0	0	0	19
	DIH	10	0	0	0	0	0	0	10
	DS	165	0	0	0	0	0	0	165
	Total	194	0	0	0	0	0	0	194
RAILROAD & UTILITIES	DS	28	0	0	0	0	0	0	28
	Total	28	0	0	0	0	0	0	28

MIAMI-DADE TRANSPORTATION PLANNING ORGANIZATION
TRANSPORTATION IMPROVEMENT PROGRAM
PRIMARY STATE HIGHWAYS AND INTERMODAL



HIGHWAYS

TPO Project No: DT4401871		Project Description: SR 7/NW 7 AVE SIGNALIZED INTERSECTION LIGHTING		FROM NW 63 ST		TO NW 215 ST	
LRTP Ref: 5-5							
County: MIAMI-DADE							
Roadway ID: 87140000							
Lanes Exist: 3		Type of Work: LIGHTING		SIS or Non-SIS: Yes			
Lanes Improved:							
Lanes Added:		Extra Description:					
Project Length: 9.982							
District: 6							

TPO Project No: DT4401881	Project Description:	SR 5/US 1 SIGNALIZED INTERSECTION LIGHTING	FROM PALMETTO/SW 98 ST	TO GRANADA BLVD						
LRTP Ref: 5-5										
County: MIAMI-DADE										
Roadway ID: 87030000										
Lanes Exist: 6	Type of Work:	LIGHTING	SIS or Non-SIS:	No						
Lanes Improved:										
Lanes Added:	Extra Description:									
Project Length: 3.991										
District: 6										
	PHASE :	Proposed Funding (in \$000s)								
		Funding Source	<2019	2018 - 2019	2019 - 2020	2020 - 2021	2021 - 2022	2022 - 2023	>2023	All Years
		DIH	10	0	0	0	0	0	0	10
		DS	162	0	0	0	0	0	0	162
	PRELIMINARY ENGINEERING	Total	172	0	0	0	0	0	0	172
		DDR	347	0	0	0	0	0	0	347
		DS	23	0	0	0	0	0	0	23
	RAILROAD & UTILITIES	Total	370	0	0	0	0	0	0	370

MIAMI-DADE TRANSPORTATION PLANNING ORGANIZATION
TRANSPORTATION IMPROVEMENT PROGRAM
PRIMARY STATE HIGHWAYS AND INTERMODAL



HIGHWAYS

TPO Project No: **DT4401881** Project Description: **SR 5/US 1 SIGNALIZED INTERSECTION FROM PALMETTO/SW 98 ST TO GRANADA BLVD**
LRTP Ref: 5-5

County: MIAMI-DADE
Roadway ID: 87030000
Lanes Exist: 6
Lanes Improved:
Lanes Added:
Project Length: 3.991
District: 6

Type of Work: **LIGHTING**

SIS or Non-SIS: **No**

Extra Description:

PHASE :

	Proposed Funding (in \$000s)							
Funding Source	<2019	2018 - 2019	2019 - 2020	2020 - 2021	2021 - 2022	2022 - 2023	>2023	All Years
DIH	0	59	0	0	0	0	0	59
DS	2	10	0	0	0	0	0	12
HSP	0	768	0	0	0	0	0	768
CONSTRUCTION Total	2	837	0	0	0	0	0	839

RESPONSIBLE AGENCY: **FDOT**

Item Segment TOTAL ALL Years ALL Phases: **\$1,381**

Item Number: **440188**

Item TOTAL ALL Years ALL Phases ALL Segments: **\$1,381**

TPO Project No: **DT4401891** Project Description: **SR 5/US 1 SIGNALIZED INTERSECTION FROM LEJEUNE RD TO SE 4TH ST**
LRTP Ref: 5-5

County: MIAMI-DADE
Roadway ID: 87030000
Lanes Exist: 3
Lanes Improved:
Lanes Added:
Project Length: 5.836
District: 6

Type of Work: **LIGHTING**

SIS or Non-SIS: **No**

Extra Description:

PHASE :

Description:

PHASE :	Funding Source	Proposed Funding (in \$000s)							
		<2019	2018 - 2019	2019 - 2020	2020 - 2021	2021 - 2022	2022 - 2023	>2023	All Years
PRELIMINARY ENGINEERING	DIH	10	0	0	0	0	0	0	10
	DS	153	0	0	0	0	0	0	153
	Total	163	0	0	0	0	0	0	163
RAILROAD & UTILITIES	DDR	62	0	0	0	0	0	0	62
	DS	57	0	0	0	0	0	0	57
	Total	119	0	0	0	0	0	0	119

MIAMI-DADE TRANSPORTATION PLANNING ORGANIZATION
TRANSPORTATION IMPROVEMENT PROGRAM
PRIMARY STATE HIGHWAYS AND INTERMODAL



HIGHWAYS

TPO Project No: **DT4401891** Project Description: **SR 5/US 1 SIGNALIZED INTERSECTION FROM LEJEUNE RD TO SE 4TH ST**
LRTP Ref: 5-5

County: MIAMI-DADE

Roadway ID: 87030000

Lanes Exist: 3

Lanes Improved:

Lanes Added:

Project Length: 5.836

District: 6

Type of Work: **LIGHTING**

SIS or Non-SIS: **No**

Extra Description:

PHASE :

Funding Source	Proposed Funding (in \$000s)							
	<2019	2018 - 2019	2019 - 2020	2020 - 2021	2021 - 2022	2022 - 2023	>2023	All Years
DIH	0	56	0	0	0	0	0	56
DS	1	10	0	0	0	0	0	11
HSP	0	270	0	0	0	0	0	270
CONSTRUCTION Total	1	336	0	0	0	0	0	337

RESPONSIBLE AGENCY: **FDOT**

Item Segment TOTAL ALL Years ALL Phases: **\$619**

Item Number: **440189**

Item TOTAL ALL Years ALL Phases ALL Segments: **\$619**

TPO Project No: **DT4401901** Project Description: **SR 5/US 1 SIGNALIZED INTERSECTION FROM SE 1 ST TO NE 21 ST**
LRTP Ref: 5-5

County: MIAMI-DADE

Roadway ID: 87030000

Lanes Exist: 4

Lanes Improved:

Lanes Added:

Project Length: 1.679

District: 6

Type of Work: **LIGHTING**

SIS or Non-SIS: **No**

Extra Description:

PHASE :

Funding Source	Proposed Funding (in \$000s)							
	<2019	2018 - 2019	2019 - 2020	2020 - 2021	2021 - 2022	2022 - 2023	>2023	All Years
DIH	10	0	0	0	0	0	0	10
DS	161	0	0	0	0	0	0	161
PRELIMINARY ENGINEERING Total	171	0	0	0	0	0	0	171
DS	61	0	0	0	0	0	0	61
RAILROAD & UTILITIES Total	61	0	0	0	0	0	0	61
DIH	0	56	0	0	0	0	0	56

MIAMI-DADE TRANSPORTATION PLANNING ORGANIZATION
TRANSPORTATION IMPROVEMENT PROGRAM
PRIMARY STATE HIGHWAYS AND INTERMODAL



HIGHWAYS

TPO Project No: **DT4401901** Project Description: **SR 5/US 1 SIGNALIZED INTERSECTION FROM SE 1 ST TO NE 21 ST**
LRTP Ref: 5-5

County: MIAMI-DADE
Roadway ID: 87030000
Lanes Exist: 4
Lanes Improved:
Lanes Added:
Project Length: 1.679
District: 6

Type of Work: **LIGHTING**

SIS or Non-SIS: **No**

Extra Description:

PHASE :

Proposed Funding (in \$000s)								
Funding Source	<2019	2018 - 2019	2019 - 2020	2020 - 2021	2021 - 2022	2022 - 2023	>2023	All Years
DS	0	41	0	0	0	0	0	41
HSP	0	693	0	0	0	0	0	693
CONSTRUCTION Total	0	790	0	0	0	0	0	790

RESPONSIBLE AGENCY: **FDOT**

Item Segment TOTAL ALL Years ALL Phases: **\$1,022**

Item Number: **440190**

Item TOTAL ALL Years ALL Phases ALL Segments: **\$1,022**

TPO Project No: **DT4401911** Project Description: **SR 5/US 1 SIGNALIZED INTERSECTION FROM NE 22 ST TO SANS SOUCI BLVD**
LRTP Ref: 5-5

County: MIAMI-DADE
Roadway ID: 87030000
Lanes Exist: 4
Lanes Improved:
Lanes Added:
Project Length: 6.416
District: 6

Type of Work: **LIGHTING**

SIS or Non-SIS: **No**

Extra Description:

PHASE :

Proposed Funding (in \$000s)								
Funding Source	<2019	2018 - 2019	2019 - 2020	2020 - 2021	2021 - 2022	2022 - 2023	>2023	All Years
DIH	10	0	0	0	0	0	0	10
DS	191	0	0	0	0	0	0	191
PRELIMINARY ENGINEERING Total	201	0	0	0	0	0	0	201
DS	85	0	0	0	0	0	0	85
RAILROAD & UTILITIES Total	85	0	0	0	0	0	0	85
DIH	0	88	0	0	0	0	0	88
DS	0	51	0	0	0	0	0	51

MIAMI-DADE TRANSPORTATION PLANNING ORGANIZATION
TRANSPORTATION IMPROVEMENT PROGRAM
PRIMARY STATE HIGHWAYS AND INTERMODAL



HIGHWAYS

TPO Project No: DT4401911	Project Description: SR 5/US 1 SIGNALIZED INTERSECTION FROM NE 22 ST TO SANS SOUCI BLVD
LRTP Ref: 5-5	
County: MIAMI-DADE	
Roadway ID: 87030000	
Lanes Exist: 4	Type of Work: LIGHTING
Lanes Improved:	SIS or Non-SIS: No
Lanes Added:	Extra Description:
Project Length: 6.416	
District: 6	

PHASE :	Funding Source	Proposed Funding (in \$000s)							All Years
		<2019	2018 - 2019	2019 - 2020	2020 - 2021	2021 - 2022	2022 - 2023	>2023	
	HSP	0	1,349	0	0	0	0	0	1,349
CONSTRUCTION	Total	0	1,488	0	0	0	0	0	1,488

RESPONSIBLE AGENCY: FDOT	Item Segment TOTAL ALL Years ALL Phases:	\$1,774
Item Number: 440191	Item TOTAL ALL Years ALL Phases ALL Segments:	\$1,774

TPO Project No: DT4402811	Project Description: SR 826/NE 163 ST SIGNALIZED INTERS FROM I-95 TO NE 35 AVE
LRTP Ref: 5-5	
County: MIAMI-DADE	
Roadway ID: 87170000	
Lanes Exist: 3	Type of Work: LIGHTING
Lanes Improved:	SIS or Non-SIS: No
Lanes Added:	Extra Description:
Project Length: 4.461	
District: 6	

PHASE :	Funding Source	Proposed Funding (in \$000s)							All Years
		<2019	2018 - 2019	2019 - 2020	2020 - 2021	2021 - 2022	2022 - 2023	>2023	
	DIH	0	10	0	0	0	0	0	10
	HSP	0	168	0	0	0	0	0	168
PRELIMINARY ENGINEERING	Total	0	178	0	0	0	0	0	178
	DIH	0	0	0	11	0	0	0	11
	DS	0	0	0	43	0	0	0	43
	HSP	0	0	0	717	0	0	0	717
CONSTRUCTION	Total	0	0	0	771	0	0	0	771

MIAMI-DADE TRANSPORTATION PLANNING ORGANIZATION
TRANSPORTATION IMPROVEMENT PROGRAM
PRIMARY STATE HIGHWAYS AND INTERMODAL



HIGHWAYS

RESPONSIBLE AGENCY: **FDOT**

Item Segment TOTAL ALL Years ALL Phases: **\$949**

Item Number: **440281** Item TOTAL ALL Years ALL Phases ALL Segments: **\$949**

TPO Project No: **DT4403041**
LRTP Ref: **5-5**
County: **MIAMI-DADE**
Roadway ID: **87170000**
Lanes Exist: **6**
Lanes Improved:
Lanes Added:
Project Length: **0.095**
District: **6**

Project Description: **SR 826/NW/NE 167TH ST**

AT NORTH MIAMI AVE

Type of Work: **INTERSECTION IMPROVEMENT**

SIS or Non-SIS: **No**

Extra Description:

		Proposed Funding (in \$000s)							
PHASE :	Funding Source	<2019	2018 - 2019	2019 - 2020	2020 - 2021	2021 - 2022	2022 - 2023	>2023	All Years
PRELIMINARY ENGINEERING	DIH	21	0	0	0	0	0	0	21
	DS	228	0	0	0	0	0	0	228
	Total	249	0	0	0	0	0	0	249
	DDR	0	320	0	0	0	0	0	320
RIGHT OF WAY	DIH	9	0	0	0	0	0	0	9
	DS	31	0	0	0	0	0	0	31
	Total	40	320	0	0	0	0	0	360
	DIH	0	0	0	5	0	0	0	5
CONSTRUCTION	DS	1	0	0	50	0	0	0	51
	HSP	0	0	0	592	0	0	0	592
	Total	1	0	0	647	0	0	0	648

RESPONSIBLE AGENCY: **FDOT**

Item Segment TOTAL ALL Years ALL Phases: **\$1,257**

Item Number: **440304** Item TOTAL ALL Years ALL Phases ALL Segments: **\$1,257**

MIAMI-DADE TRANSPORTATION PLANNING ORGANIZATION
TRANSPORTATION IMPROVEMENT PROGRAM
PRIMARY STATE HIGHWAYS AND INTERMODAL



HIGHWAYS

TPO Project No: **DT4405901**
LRTP Ref: 5-5
County: MIAMI-DADE
Roadway ID: 87090000
Lanes Exist: 4
Lanes Improved:
Lanes Added:
Project Length: 0.057
District: 6

Project Description: **SR 25/NE 36 ST AT NE 1ST AVE**

Type of Work: **TRAFFIC SIGNALS** SIS or Non-SIS: **No**

Extra Description:

PHASE :	Funding Source	Proposed Funding (in \$000s)							All Years
		<2019	2018 - 2019	2019 - 2020	2020 - 2021	2021 - 2022	2022 - 2023	>2023	
	DIH	20	0	0	0	0	0	0	20
	DS	106	0	0	0	0	0	0	106
PRELIMINARY ENGINEERING	Total	126	0	0	0	0	0	0	126
	DIH	0	42	0	0	0	0	0	42
	DS	1	623	0	0	0	0	0	624
CONSTRUCTION	Total	1	665	0	0	0	0	0	666

RESPONSIBLE AGENCY: **FDOT**

Item Segment **TOTAL ALL Years ALL Phases:** **\$792**

Item Number: **440590** Item **TOTAL ALL Years ALL Phases ALL Segments:** **\$792**

TPO Project No: **DT4406041**
LRTP Ref: 5-5
County: MIAMI-DADE
Roadway ID: 87066000
Lanes Exist: 4
Lanes Improved:
Lanes Added:
Project Length: 0.026
District: 6

Project Description: **SR 922/NE 125 ST AT NE 10 AVE**

Type of Work: **TRAFFIC SIGNALS** SIS or Non-SIS: **No**

Extra Description:

PHASE :	Funding Source	Proposed Funding (in \$000s)							All Years
		<2019	2018 - 2019	2019 - 2020	2020 - 2021	2021 - 2022	2022 - 2023	>2023	
	DIH	10	0	0	0	0	0	0	10
	DS	50	0	0	0	0	0	0	50
PRELIMINARY ENGINEERING	Total	60	0	0	0	0	0	0	60
	DDR	0	146	0	0	0	0	0	146

MIAMI-DADE TRANSPORTATION PLANNING ORGANIZATION
TRANSPORTATION IMPROVEMENT PROGRAM
PRIMARY STATE HIGHWAYS AND INTERMODAL



HIGHWAYS

TPO Project No: **DT4406041**
LRTP Ref: 5-5
County: MIAMI-DADE
Roadway ID: 87066000
Lanes Exist: 4
Lanes Improved:
Lanes Added:
Project Length: 0.026
District: 6

Project Description: **SR 922/NE 125 ST AT NE 10 AVE**

Type of Work: **TRAFFIC SIGNALS** SIS or Non-SIS: **No**

Extra Description:

		Proposed Funding (in \$000s)							
PHASE :	Funding Source	<2019	2018 - 2019	2019 - 2020	2020 - 2021	2021 - 2022	2022 - 2023	>2023	All Years
	DIH	10	0	0	0	0	0	0	10
	DS	47	0	0	0	0	0	0	47
RIGHT OF WAY	Total	57	146	0	0	0	0	0	203
	DIH	0	0	33	0	0	0	0	33
	DS	0	0	215	0	0	0	0	215
CONSTRUCTION	Total	0	0	248	0	0	0	0	248

RESPONSIBLE AGENCY: **FDOT**

Item Segment **TOTAL ALL Years ALL Phases:** **\$511**

Item Number: **440604**

Item **TOTAL ALL Years ALL Phases ALL Segments:** **\$511**

TPO Project No: **DT4406681**
LRTP Ref: 5-5
County: MIAMI-DADE
Roadway ID: 87000043
Lanes Exist: 4
Lanes Improved:
Lanes Added:
Project Length: 0.526
District: 6

Project Description: **SW 312 ST/CAMPBELL DR FROM SR 997/KROME AVE TO SR 5/US 1**

Type of Work: **LANDSCAPING** SIS or Non-SIS: **Yes**

Extra Description:

		Proposed Funding (in \$000s)							
PHASE :	Funding Source	<2019	2018 - 2019	2019 - 2020	2020 - 2021	2021 - 2022	2022 - 2023	>2023	All Years
	SA	0	55	0	0	0	0	0	55
PRELIMINARY ENGINEERING	Total	0	55	0	0	0	0	0	55
	SA	0	0	0	0	7	0	0	7

MIAMI-DADE TRANSPORTATION PLANNING ORGANIZATION
TRANSPORTATION IMPROVEMENT PROGRAM
PRIMARY STATE HIGHWAYS AND INTERMODAL



HIGHWAYS

TPO Project No: **DT4406681** Project Description: **SW 312 ST/CAMPBELL DR** FROM SR 997/KROME AVE TO SR 5/US 1

LRTP Ref: 5-5
County: MIAMI-DADE
Roadway ID: 87000043
Lanes Exist: 4
Lanes Improved:
Lanes Added:
Project Length: 0.526
District: 6

Project Description:

Type of Work: **LANDSCAPING**

SIS or Non-SIS: **Yes**

Extra Description:

PHASE :

		Proposed Funding (in \$000s)							
	Funding Source	<2019	2018 - 2019	2019 - 2020	2020 - 2021	2021 - 2022	2022 - 2023	>2023	All Years
	SU	0	0	0	0	236	0	0	236
CONSTRUCTION	Total	0	0	0	0	243	0	0	243

RESPONSIBLE AGENCY: **FDOT**

Item Segment TOTAL ALL Years ALL Phases: **\$298**

Item Number: **440668**

Item TOTAL ALL Years ALL Phases ALL Segments: **\$298**

TPO Project No: **DT4406831** Project Description: **NE 203 ST** FROM SR 5/US 1 TO W DIXIE HIGHWAY

LRTP Ref: 5-5
County: MIAMI-DADE
Roadway ID: 87900022
Lanes Exist: 3
Lanes Improved:
Lanes Added:
Project Length: 0.050
District: 6

Project Description:

Type of Work: **LANDSCAPING**

SIS or Non-SIS: **No**

Extra Description:

PHASE :

		Proposed Funding (in \$000s)							
	Funding Source	<2019	2018 - 2019	2019 - 2020	2020 - 2021	2021 - 2022	2022 - 2023	>2023	All Years
	DIH	0	0	0	10	0	0	0	10
	DS	0	0	0	70	0	0	0	70
PRELIMINARY ENGINEERING	Total	0	0	0	80	0	0	0	80

RESPONSIBLE AGENCY: **FDOT**

Item Segment TOTAL ALL Years ALL Phases: **\$80**

Item Number: **440683**

Item TOTAL ALL Years ALL Phases ALL Segments: **\$80**

MIAMI-DADE TRANSPORTATION PLANNING ORGANIZATION
TRANSPORTATION IMPROVEMENT PROGRAM
PRIMARY STATE HIGHWAYS AND INTERMODAL



HIGHWAYS

TPO Project No: **DT4408371**
LRTP Ref: 5-5
County: MIAMI-DADE
Roadway ID:
Lanes Exist:
Lanes Improved:
Lanes Added:
Project Length:
District: 6

Project Description: **CITY OF MIAMI - MIAMI RIVER
GREENWAY CURTIS PARK EAST**

Type of Work: **SIDEWALK**

SIS or Non-SIS: **No**

Extra Description:

		Proposed Funding (in \$000s)							
PHASE :	Funding Source	<2019	2018 - 2019	2019 - 2020	2020 - 2021	2021 - 2022	2022 - 2023	>2023	All Years
PRELIMINARY ENGINEERING	LF	406	0	0	0	0	0	0	406
	Total	406	0	0	0	0	0	0	406
	LF	0	0	0	0	0	1,474	0	1,474
CONSTRUCTION	SA	0	0	0	0	0	5	0	5
	TALT	0	0	0	0	0	1,000	0	1,000
	Total	0	0	0	0	0	2,479	0	2,479

RESPONSIBLE AGENCY: **FDOT**

Item Segment TOTAL ALL Years ALL Phases: **\$2,885**

Item Number: **440837**

Item TOTAL ALL Years ALL Phases ALL Segments: **\$2,885**

TPO Project No: **DT4408401**
LRTP Ref: 6-54
County: MIAMI-DADE
Roadway ID:
Lanes Exist:
Lanes Improved:
Lanes Added:
Project Length:
District: 6

Project Description: **MDPROS - RICKENBACKER CAUSEWAY
GREEN BIKE LANES SEGMENT A -
PHASE I**

Type of Work: **BIKE PATH/TRAIL**

SIS or Non-SIS: **No**

Extra Description:

		Proposed Funding (in \$000s)							
PHASE :	Funding Source	<2019	2018 - 2019	2019 - 2020	2020 - 2021	2021 - 2022	2022 - 2023	>2023	All Years
	LF	0	0	0	137	0	0	0	137
	SA	0	0	0	5	0	0	0	5

MIAMI-DADE TRANSPORTATION PLANNING ORGANIZATION
TRANSPORTATION IMPROVEMENT PROGRAM
PRIMARY STATE HIGHWAYS AND INTERMODAL



HIGHWAYS

TPO Project No: **DT4408401**
LRTP Ref: 6-54
County: MIAMI-DADE
Roadway ID:
Lanes Exist:
Lanes Improved:
Lanes Added:
Project Length:
District: 6

Project Description: **MDPROS - RICKENBACKER CAUSEWAY
GREEN BIKE LANES SEGMENT A -
PHASE I**

Type of Work: **BIKE PATH/TRAIL**

SIS or Non-SIS: **No**

Extra Description:

		Proposed Funding (in \$000s)							
PHASE :	Funding Source	<2019	2018 - 2019	2019 - 2020	2020 - 2021	2021 - 2022	2022 - 2023	>2023	All Years
	TALT	0	0	0	956	0	0	0	956
CONSTRUCTION	Total	0	0	0	1,098	0	0	0	1,098

RESPONSIBLE AGENCY: **FDOT**

Item Segment **TOTAL ALL Years ALL Phases:** **\$1,098**

Item Number: **440840** Item **TOTAL ALL Years ALL Phases ALL Segments:** **\$1,098**

TPO Project No: **DT4408411**
LRTP Ref: 6-54
County: MIAMI-DADE
Roadway ID:
Lanes Exist:
Lanes Improved:
Lanes Added:
Project Length:
District: 6

Project Description: **CITY OF MIAMI BEACH - NORTHSHORE
OPEN SPACE BEACHWALK**

Type of Work: **BIKE PATH/TRAIL**

SIS or Non-SIS: **No**

Extra Description:

		Proposed Funding (in \$000s)							
PHASE :	Funding Source	<2019	2018 - 2019	2019 - 2020	2020 - 2021	2021 - 2022	2022 - 2023	>2023	All Years
	LF	0	0	300	0	0	0	0	300
PRELIMINARY ENGINEERING	Total	0	0	300	0	0	0	0	300
	LF	0	0	0	0	2,055	0	0	2,055
	SA	0	0	0	0	5	0	0	5

MIAMI-DADE TRANSPORTATION PLANNING ORGANIZATION
TRANSPORTATION IMPROVEMENT PROGRAM
PRIMARY STATE HIGHWAYS AND INTERMODAL



HIGHWAYS

TPO Project No: **DT4408411**
LRTP Ref: 6-54
County: MIAMI-DADE
Roadway ID:
Lanes Exist:
Lanes Improved:
Lanes Added:
Project Length:
District: 6

Project Description: **CITY OF MIAMI BEACH - NORTHSORE
OPEN SPACE BEACHWALK**

Type of Work: **BIKE PATH/TRAIL**

SIS or Non-SIS: **No**

Extra Description:

		Proposed Funding (in \$000s)							
PHASE :	Funding Source	<2019	2018 - 2019	2019 - 2020	2020 - 2021	2021 - 2022	2022 - 2023	>2023	All Years
	TALT	0	0	0	0	1,000	0	0	1,000
CONSTRUCTION	Total	0	0	0	0	3,060	0	0	3,060

RESPONSIBLE AGENCY: **FDOT**

Item Segment **TOTAL ALL Years ALL Phases:** **\$3,360**

Item Number: **440841**

Item **TOTAL ALL Years ALL Phases ALL Segments:** **\$3,360**

TPO Project No: **DT4408421**
LRTP Ref: 6-54
County: MIAMI-DADE
Roadway ID:
Lanes Exist:
Lanes Improved:
Lanes Added:
Project Length:
District: 6

Project Description: **MDPROS - BLACK CREEK TRAIL
SEGMENT B PHASE II**

Type of Work: **BIKE PATH/TRAIL**

SIS or Non-SIS: **No**

Extra Description:

		Proposed Funding (in \$000s)							
PHASE :	Funding Source	<2019	2018 - 2019	2019 - 2020	2020 - 2021	2021 - 2022	2022 - 2023	>2023	All Years
	LF	0	0	287	0	0	0	0	287
PRELIMINARY ENGINEERING	Total	0	0	287	0	0	0	0	287
	LF	0	0	0	0	262	0	0	262
	SA	0	0	0	0	5	0	0	5
	TALU	0	0	0	0	1,000	0	0	1,000

MIAMI-DADE TRANSPORTATION PLANNING ORGANIZATION
TRANSPORTATION IMPROVEMENT PROGRAM
PRIMARY STATE HIGHWAYS AND INTERMODAL



HIGHWAYS

TPO Project No: **DT4408421**
LRTP Ref: 6-54
County: MIAMI-DADE
Roadway ID:
Lanes Exist:
Lanes Improved:
Lanes Added:
Project Length:
District: 6

Project Description: **MDPROS - BLACK CREEK TRAIL
SEGMENT B PHASE II**

Type of Work: **BIKE PATH/TRAIL**

SIS or Non-SIS: **No**

Extra Description:

PHASE :	Funding Source	Proposed Funding (in \$000s)							All Years
		<2019	2018 - 2019	2019 - 2020	2020 - 2021	2021 - 2022	2022 - 2023	>2023	
CONSTRUCTION	Total	0	0	0	0	1,267	0	0	1,267

RESPONSIBLE AGENCY: **FDOT**

Item Segment TOTAL ALL Years ALL Phases: **\$1,554**

Item Number: **440842**

Item TOTAL ALL Years ALL Phases ALL Segments: **\$1,554**

TPO Project No: **DT4408431**
LRTP Ref: 5-5
County: MIAMI-DADE
Roadway ID:
Lanes Exist:
Lanes Improved:
Lanes Added:
Project Length:
District: 6

Project Description: **CITY OF MIAMI SHORES - MULTIMODAL
MOBILITY IMPROVEMENTS**

Type of Work: **BIKE PATH/TRAIL**

SIS or Non-SIS: **No**

Extra Description:

PHASE :	Funding Source	Proposed Funding (in \$000s)							All Years
		<2019	2018 - 2019	2019 - 2020	2020 - 2021	2021 - 2022	2022 - 2023	>2023	
PRELIMINARY ENGINEERING	LF	0	0	118	0	0	0	0	118
	Total	0	0	118	0	0	0	0	118
CONSTRUCTION	LF	0	0	0	0	0	70	0	70
	SA	0	0	0	0	0	5	0	5
	TALT	0	0	0	0	0	178	0	178
	TALU	0	0	0	0	0	528	0	528
	Total	0	0	0	0	0	781	0	781

RESPONSIBLE AGENCY: **FDOT**

Item Segment TOTAL ALL Years ALL Phases: **\$899**

Item Number: **440843**

Item TOTAL ALL Years ALL Phases ALL Segments: **\$899**

MIAMI-DADE TRANSPORTATION PLANNING ORGANIZATION
TRANSPORTATION IMPROVEMENT PROGRAM
PRIMARY STATE HIGHWAYS AND INTERMODAL



HIGHWAYS

TPO Project No: **DT4408451**
LRTP Ref: 6-54
County: MIAMI-DADE
Roadway ID:
Lanes Exist:
Lanes Improved:
Lanes Added:
Project Length:
District: 6

Project Description: **VILLAGE OF VIRGINIA GARDENS -
COMMUNITY BICYCLE AND PEDESTRAIN
IMPROVEMENTS**

Type of Work: **BIKE PATH/TRAIL**

SIS or Non-SIS: **No**

Extra Description:

		Proposed Funding (in \$000s)							
PHASE :	Funding Source	<2019	2018 - 2019	2019 - 2020	2020 - 2021	2021 - 2022	2022 - 2023	>2023	All Years
PLANNING	LF	40	0	0	0	0	0	0	40
	Total	40	0	0	0	0	0	0	40
	LF	0	0	0	0	358	0	0	358
CONSTRUCTION	SA	0	0	0	0	5	0	0	5
	TALT	0	0	0	0	554	0	0	554
	TALU	0	0	0	0	446	0	0	446
	Total	0	0	0	0	1,363	0	0	1,363

RESPONSIBLE AGENCY: **FDOT**

Item Segment TOTAL ALL Years ALL Phases: **\$1,403**

Item Number: **440845**

Item TOTAL ALL Years ALL Phases ALL Segments: **\$1,403**

MIAMI-DADE TRANSPORTATION PLANNING ORGANIZATION
TRANSPORTATION IMPROVEMENT PROGRAM
PRIMARY STATE HIGHWAYS AND INTERMODAL



HIGHWAYS

TPO Project No: **DT4408461**
LRTP Ref: 5-5
County: MIAMI-DADE
Roadway ID:
Lanes Exist:
Lanes Improved:
Lanes Added:
Project Length:
District: 6

Project Description: **NORTH BAY VILLAGE - BAYWALK
PLAZA AREA PHASE I**

Type of Work: **BIKE LANE/SIDEWALK**

SIS or Non-SIS: **No**

Extra Description:

PHASE :

Funding Source	Proposed Funding (in \$000s)							
	<2019	2018 - 2019	2019 - 2020	2020 - 2021	2021 - 2022	2022 - 2023	>2023	All Years
LF	0	0	0	0	0	1,098	0	1,098
SA	0	0	0	0	0	5	0	5
TALT	0	0	0	0	0	1,000	0	1,000
CONSTRUCTION Total	0	0	0	0	0	2,103	0	2,103

RESPONSIBLE AGENCY: **FDOT**

Item Segment TOTAL ALL Years ALL Phases: **\$2,103**

Item Number: **440846**

Item TOTAL ALL Years ALL Phases ALL Segments: **\$2,103**

TPO Project No: **DT4408471**
LRTP Ref: 5-5
County: MIAMI-DADE
Roadway ID:
Lanes Exist:
Lanes Improved:
Lanes Added:
Project Length:
District: 6

Project Description: **CITY OF DORAL - CITYWIDE SIDEWALK,
CURB RAMP & CROSSWALK
IMPROVEMENTS**

Type of Work: **SIDEWALK**

SIS or Non-SIS: **No**

Extra Description:

PHASE :

Funding Source	Proposed Funding (in \$000s)							
	<2019	2018 - 2019	2019 - 2020	2020 - 2021	2021 - 2022	2022 - 2023	>2023	All Years
LF	0	640	0	0	0	0	0	640
SA	0	5	0	0	0	0	0	5
TALT	0	1,000	0	0	0	0	0	1,000
CONSTRUCTION Total	0	1,645	0	0	0	0	0	1,645

RESPONSIBLE AGENCY: **FDOT**

Item Segment TOTAL ALL Years ALL Phases: **\$1,645**

Item Number: **440847**

Item TOTAL ALL Years ALL Phases ALL Segments: **\$1,645**

MIAMI-DADE TRANSPORTATION PLANNING ORGANIZATION
TRANSPORTATION IMPROVEMENT PROGRAM
PRIMARY STATE HIGHWAYS AND INTERMODAL



HIGHWAYS

TPO Project No: **DT4408491**
LRTP Ref: 6-54
County: MIAMI-DADE
Roadway ID:
Lanes Exist:
Lanes Improved:
Lanes Added:
Project Length:
District: 6

Project Description:

TOWN OF MIAMI LAKES - GREEN 2.0

Type of Work:

BIKE PATH/TRAIL

SIS or Non-SIS: **No**

Extra Description:

		Proposed Funding (in \$000s)							
PHASE :	Funding Source	<2019	2018 - 2019	2019 - 2020	2020 - 2021	2021 - 2022	2022 - 2023	>2023	All Years
PRELIMINARY ENGINEERING	LF	0	123	0	0	0	0	0	123
	Total	0	123	0	0	0	0	0	123
	LF	0	0	0	0	0	144	0	144
CONSTRUCTION	SA	0	0	0	0	0	5	0	5
	TALU	0	0	0	0	0	541	0	541
	Total	0	0	0	0	0	690	0	690

RESPONSIBLE AGENCY: **FDOT**

Item Segment TOTAL ALL Years ALL Phases: **\$813**

Item Number: **440849**

Item TOTAL ALL Years ALL Phases ALL Segments: **\$813**

MIAMI-DADE TRANSPORTATION PLANNING ORGANIZATION
TRANSPORTATION IMPROVEMENT PROGRAM
PRIMARY STATE HIGHWAYS AND INTERMODAL



HIGHWAYS

TPO Project No: **DT4412341**
LRTP Ref: 6-50
County: MIAMI-DADE
Roadway ID:
Lanes Exist:
Lanes Improved:
Lanes Added:
Project Length:
District: 6

Project Description: **SAFE RTS TO SCHOOL; RAINBW
PK,GLDN GLDS,LK STVNS ELE,NO.CO.K-
8,BENFRNK K-8**

Type of Work: **PEDESTRIAN SAFETY IMPROVEMENT** SIS or Non-SIS: **No**

Extra Description:

		Proposed Funding (in \$000s)							
PHASE :	Funding Source	<2019	2018 - 2019	2019 - 2020	2020 - 2021	2021 - 2022	2022 - 2023	>2023	All Years
	SR2T	0	0	0	0	1,380	0	0	1,380
CONSTRUCTION	Total	0	0	0	0	1,380	0	0	1,380

RESPONSIBLE AGENCY: **MIAMI-DADE COUNTY FLORIDA**

Item Segment TOTAL ALL Years ALL Phases: **\$1,380**

Item Number: **441234** Item TOTAL ALL Years ALL Phases ALL Segments: **\$1,380**

TPO Project No: **DT4412351**
LRTP Ref: 6-50
County: MIAMI-DADE
Roadway ID:
Lanes Exist:
Lanes Improved:
Lanes Added:
Project Length:
District: 6

Project Description: **SAFE RTS TO SCHOOL;
NORWOOD,DANTE FASCELL,CHRLS
HADLEY,MAE WALTERS,REEVES**

Type of Work: **PEDESTRIAN SAFETY IMPROVEMENT** SIS or Non-SIS: **No**

Extra Description:

		Proposed Funding (in \$000s)							
PHASE :	Funding Source	<2019	2018 - 2019	2019 - 2020	2020 - 2021	2021 - 2022	2022 - 2023	>2023	All Years
	SR2T	0	0	0	0	215	0	0	215
ENGINEERING	Total	0	0	0	0	215	0	0	215

RESPONSIBLE AGENCY: **MIAMI-DADE COUNTY FLORIDA**

Item Segment TOTAL ALL Years ALL Phases: **\$215**

Item Number: **441235** Item TOTAL ALL Years ALL Phases ALL Segments: **\$215**

MIAMI-DADE TRANSPORTATION PLANNING ORGANIZATION
TRANSPORTATION IMPROVEMENT PROGRAM
PRIMARY STATE HIGHWAYS AND INTERMODAL



HIGHWAYS

TPO Project No: **DT4412431**
LRTP Ref: 5-5
County: MIAMI-DADE
Roadway ID:
Lanes Exist:
Lanes Improved:
Lanes Added:
Project Length: 0.114
District: 6

Project Description: **SR 90/SW 8 ST AT SW 147 AVE**

Type of Work: **TRAFFIC SIGNALS** SIS or Non-SIS: **No**

Extra Description:

PHASE :	Funding Source	Proposed Funding (in \$000s)							All Years
		<2019	2018 - 2019	2019 - 2020	2020 - 2021	2021 - 2022	2022 - 2023	>2023	
PRELIMINARY ENGINEERING	DIH	24	0	0	0	0	0	0	24
	DS	135	0	0	0	0	0	0	135
	Total	159	0	0	0	0	0	0	159
CONSTRUCTION	DIH	55	0	0	0	0	0	0	55
	DS	739	101	0	0	0	0	0	840
	Total	794	101	0	0	0	0	0	895

RESPONSIBLE AGENCY: **FDOT**

Item Segment TOTAL ALL Years ALL Phases: **\$1,054**

Item Number: **441243**

Item TOTAL ALL Years ALL Phases ALL Segments: **\$1,054**

TPO Project No: **DT4416371**
LRTP Ref: 5-5
County: MIAMI-DADE
Roadway ID:
Lanes Exist:
Lanes Improved:
Lanes Added:
Project Length:
District: 6

Project Description: **VILLAGE OF PALMETTO BAY - SW 82 AVE COMMUTER ACCESS**

Type of Work: **BIKE LANE/SIDEWALK** SIS or Non-SIS: **No**

Extra Description:

PHASE :	Funding Source	Proposed Funding (in \$000s)							All Years
		<2019	2018 - 2019	2019 - 2020	2020 - 2021	2021 - 2022	2022 - 2023	>2023	
PRELIMINARY ENGINEERING	LF	0	0	0	303	0	0	0	303
	Total	0	0	0	303	0	0	0	303

RESPONSIBLE AGENCY: **FDOT**

Item Segment TOTAL ALL Years ALL Phases: **\$303**

Item Number: **441637**

Item TOTAL ALL Years ALL Phases ALL Segments: **\$303**

MIAMI-DADE TRANSPORTATION PLANNING ORGANIZATION
TRANSPORTATION IMPROVEMENT PROGRAM
PRIMARY STATE HIGHWAYS AND INTERMODAL



HIGHWAYS

TPO Project No: **DT4416381**
LRTP Ref: 5-5
County: MIAMI-DADE
Roadway ID:
Lanes Exist:
Lanes Improved:
Lanes Added:
Project Length:
District: 6

Project Description: **MIAMI SHORES - MULTIMODAL MOBILITY IMPROVEMENTS**

Type of Work: **SIGNING/PAVEMENT MARKINGS** SIS or Non-SIS: **No**

Extra Description:

PHASE :

		Proposed Funding (in \$000s)							
PHASE :	Funding Source	<2019	2018 - 2019	2019 - 2020	2020 - 2021	2021 - 2022	2022 - 2023	>2023	All Years
	LF	0	0	0	79	0	0	0	79
PRELIMINARY ENGINEERING	Total	0	0	0	79	0	0	0	79

RESPONSIBLE AGENCY: **FDOT**

Item Segment TOTAL ALL Years ALL Phases: **\$79**

Item Number: **441638** Item TOTAL ALL Years ALL Phases ALL Segments: **\$79**

TPO Project No: **DT4416411**
LRTP Ref: 6-54
County: MIAMI-DADE
Roadway ID:
Lanes Exist:
Lanes Improved:
Lanes Added:
Project Length:
District: 6

Project Description: **ROBERTA HUNTER PARK - SOUTH DADE TRAIL CONNECTION**

Type of Work: **BIKE PATH/TRAIL** SIS or Non-SIS: **No**

Extra Description:

PHASE :

		Proposed Funding (in \$000s)							
PHASE :	Funding Source	<2019	2018 - 2019	2019 - 2020	2020 - 2021	2021 - 2022	2022 - 2023	>2023	All Years
	LF	0	0	9	0	0	0	0	9
	TALT	0	0	104	0	0	0	0	104
PRELIMINARY ENGINEERING	Total	0	0	113	0	0	0	0	113

RESPONSIBLE AGENCY: **MIAMI-DADE COUNTY FLORIDA**

Item Segment TOTAL ALL Years ALL Phases: **\$113**

Item Number: **441641** Item TOTAL ALL Years ALL Phases ALL Segments: **\$113**

MIAMI-DADE TRANSPORTATION PLANNING ORGANIZATION
TRANSPORTATION IMPROVEMENT PROGRAM
PRIMARY STATE HIGHWAYS AND INTERMODAL



HIGHWAYS

TPO Project No: **DT4416421**
LRTP Ref: 5-5
County: MIAMI-DADE
Roadway ID:
Lanes Exist:
Lanes Improved:
Lanes Added:
Project Length:
District: 6

Project Description: **CITY OF DORAL - BICYCLE/PEDESTRIAN
BRIDGE OVER DORAL BLVD**

Type of Work: **PEDESTRIAN/WILDLIFE OVERPASS** SIS or Non-SIS: **No**

Extra Description:

		Proposed Funding (in \$000s)							
PHASE :	Funding Source	<2019	2018 - 2019	2019 - 2020	2020 - 2021	2021 - 2022	2022 - 2023	>2023	All Years
PRELIMINARY ENGINEERING	LF	0	0	377	0	0	0	0	377
	Total	0	0	377	0	0	0	0	377
CONSTRUCTION	LF	0	0	0	0	1,433	0	0	1,433
	TALT	0	0	0	0	1,000	0	0	1,000
	Total	0	0	0	0	2,433	0	0	2,433

RESPONSIBLE AGENCY: **FDOT**

Item Segment TOTAL ALL Years ALL Phases: **\$2,810**

Item Number: 441642 Item TOTAL ALL Years ALL Phases ALL Segments: **\$2,810**

TPO Project No: **DT4416431**
LRTP Ref: 5-5
County: MIAMI-DADE
Roadway ID:
Lanes Exist:
Lanes Improved:
Lanes Added:
Project Length:
District: 6

Project Description: **TOWN OF MIAMI LAKES - 59TH AVE
TRANSPORTATION IMPROVEMENTS
PROJECT**

Type of Work: **BIKE LANE/SIDEWALK** SIS or Non-SIS: **No**

Extra Description:

		Proposed Funding (in \$000s)							
PHASE :	Funding Source	<2019	2018 - 2019	2019 - 2020	2020 - 2021	2021 - 2022	2022 - 2023	>2023	All Years
PRELIMINARY ENGINEERING	LF	0	0	0	173	0	0	0	173
	Total	0	0	0	173	0	0	0	173

RESPONSIBLE AGENCY: **FDOT**

Item Segment TOTAL ALL Years ALL Phases: **\$173**

Item Number: 441643 Item TOTAL ALL Years ALL Phases ALL Segments: **\$173**

MIAMI-DADE TRANSPORTATION PLANNING ORGANIZATION
TRANSPORTATION IMPROVEMENT PROGRAM
PRIMARY STATE HIGHWAYS AND INTERMODAL



HIGHWAYS

TPO Project No: **DT4416441**
LRTP Ref: 5-5
County: MIAMI-DADE
Roadway ID:
Lanes Exist:
Lanes Improved:
Lanes Added:
Project Length:
District: 6

Project Description: **TOWN OF CUTLER BAY - GULFSTREAM
ELEMENTARY COMPLETE STS PROJECT**

Type of Work: **SIDEWALK**

SIS or Non-SIS: **No**

Extra Description:

		Proposed Funding (in \$000s)							
PHASE :	Funding Source	<2019	2018 - 2019	2019 - 2020	2020 - 2021	2021 - 2022	2022 - 2023	>2023	All Years
PRELIMINARY ENGINEERING	LF	50	0	0	0	0	0	0	50
	Total	50	0	0	0	0	0	0	50
	LF	0	139	0	0	0	0	0	139
CONSTRUCTION	SA	0	5	0	0	0	0	0	5
	TALT	0	476	0	0	0	0	0	476
	Total	0	620	0	0	0	0	0	620

RESPONSIBLE AGENCY: **FDOT**

Item Segment TOTAL ALL Years ALL Phases: **\$670**

Item Number: **441644**

Item TOTAL ALL Years ALL Phases ALL Segments: **\$670**

TPO Project No: **DT4416461**
LRTP Ref: 5-5
County: MIAMI-DADE
Roadway ID:
Lanes Exist:
Lanes Improved:
Lanes Added:
Project Length:
District: 6

Project Description: **CITY OF SUNNY ISLES BCH -
GOVERNMENT CTR/BEACH ACCESS
PEDESTRIAN BRIDGE**

Type of Work: **PEDESTRIAN/WILDLIFE OVERPASS**

SIS or Non-SIS: **No**

Extra Description:

		Proposed Funding (in \$000s)							
PHASE :	Funding Source	<2019	2018 - 2019	2019 - 2020	2020 - 2021	2021 - 2022	2022 - 2023	>2023	All Years
PRELIMINARY ENGINEERING	LF	380	0	0	0	0	0	0	380
	Total	380	0	0	0	0	0	0	380
	LF	0	4,050	0	0	0	0	0	4,050

MIAMI-DADE TRANSPORTATION PLANNING ORGANIZATION
TRANSPORTATION IMPROVEMENT PROGRAM
PRIMARY STATE HIGHWAYS AND INTERMODAL



HIGHWAYS

TPO Project No: **DT4416461**
LRTP Ref: 5-5
County: MIAMI-DADE
Roadway ID:
Lanes Exist:
Lanes Improved:
Lanes Added:
Project Length:
District: 6

Project Description: **CITY OF SUNNY ISLES BCH -
GOVERNMENT CTR/BEACH ACCESS
PEDESTRIAN BRIDGE**

Type of Work: **PEDESTRIAN/WILDLIFE OVERPASS** SIS or Non-SIS: **No**

Extra Description:

		Proposed Funding (in \$000s)							
PHASE :	Funding Source	<2019	2018 - 2019	2019 - 2020	2020 - 2021	2021 - 2022	2022 - 2023	>2023	All Years
	TALU	0	500	0	0	0	0	0	500
CONSTRUCTION	Total	0	4,550	0	0	0	0	0	4,550

RESPONSIBLE AGENCY: **FDOT**

Item Segment **TOTAL ALL Years ALL Phases:** **\$4,930**

Item Number: **441646** Item **TOTAL ALL Years ALL Phases ALL Segments:** **\$4,930**

TPO Project No: **DT4416701**
LRTP Ref: 5-5
County: MIAMI-DADE
Roadway ID:
Lanes Exist:
Lanes Improved:
Lanes Added:
Project Length: 0.001
District: 6

Project Description: **SR 90/SW 8TH ST
AT SW 157 AVE**

Type of Work: **INTERSECTION IMPROVEMENT** SIS or Non-SIS: **No**

Extra Description:

		Proposed Funding (in \$000s)							
PHASE :	Funding Source	<2019	2018 - 2019	2019 - 2020	2020 - 2021	2021 - 2022	2022 - 2023	>2023	All Years
PRELIMINARY ENGINEERING	DIH	10	0	0	0	0	0	0	10
	DS	223	0	0	0	0	0	0	223
	Total	233	0	0	0	0	0	0	233
	DDR	0	0	369	0	0	0	0	369
	DIH	0	0	11	0	0	0	0	11

MIAMI-DADE TRANSPORTATION PLANNING ORGANIZATION
TRANSPORTATION IMPROVEMENT PROGRAM
PRIMARY STATE HIGHWAYS AND INTERMODAL



HIGHWAYS

TPO Project No: **DT4416701**
LRTP Ref: 5-5
County: MIAMI-DADE
Roadway ID:
Lanes Exist:
Lanes Improved:
Lanes Added:
Project Length: 0.001
District: 6

Project Description: **SR 90/SW 8TH ST AT SW 157 AVE**

Type of Work: **INTERSECTION IMPROVEMENT** SIS or Non-SIS: **No**

Extra Description:

PHASE :	Funding Source	Proposed Funding (in \$000s)							All Years
		<2019	2018 - 2019	2019 - 2020	2020 - 2021	2021 - 2022	2022 - 2023	>2023	
	DS	0	0	11	0	0	0	0	11
	HSID	0	0	653	0	0	0	0	653
CONSTRUCTION	Total	0	0	1,044	0	0	0	0	1,044

RESPONSIBLE AGENCY: **FDOT**

Item Segment TOTAL ALL Years ALL Phases: **\$1,277**

Item Number: **441670** Item TOTAL ALL Years ALL Phases ALL Segments: **\$1,277**

TPO Project No: **DT4416721**
LRTP Ref: 5-5
County: MIAMI-DADE
Roadway ID:
Lanes Exist:
Lanes Improved:
Lanes Added:
Project Length: 0.002
District: 6

Project Description: **SR 90/SW 8TH ST AT SW 17 AVE AND SW 7TH ST AT SW 17 AVE**

Type of Work: **INTERSECTION IMPROVEMENT** SIS or Non-SIS: **No**

Extra Description:

PHASE :	Funding Source	Proposed Funding (in \$000s)							All Years
		<2019	2018 - 2019	2019 - 2020	2020 - 2021	2021 - 2022	2022 - 2023	>2023	
	DIH	10	0	0	0	0	0	0	10
	DS	102	0	0	0	0	0	0	102
PRELIMINARY ENGINEERING	Total	112	0	0	0	0	0	0	112
	DIH	0	21	0	0	0	0	0	21
	DS	0	303	0	0	0	0	0	303

MIAMI-DADE TRANSPORTATION PLANNING ORGANIZATION
TRANSPORTATION IMPROVEMENT PROGRAM
PRIMARY STATE HIGHWAYS AND INTERMODAL



HIGHWAYS

TPO Project No: **DT4416721**
LRTP Ref: 5-5
County: MIAMI-DADE
Roadway ID:
Lanes Exist:
Lanes Improved:
Lanes Added:
Project Length: 0.002
District: 6

Project Description: **SR 90/SW 8TH ST**

AT SW 17 AVE AND SW 7TH ST
AT SW 17 AVE

Type of Work: **INTERSECTION IMPROVEMENT**

SIS or Non-SIS: **No**

Extra Description:

		Proposed Funding (in \$000s)							
PHASE :	Funding Source	<2019	2018 - 2019	2019 - 2020	2020 - 2021	2021 - 2022	2022 - 2023	>2023	All Years
RIGHT OF WAY	Total	0	324	0	0	0	0	0	324
	DIH	0	0	0	0	11	0	0	11
	DS	0	0	0	0	22	0	0	22
	HSP	0	0	0	0	393	0	0	393
CONSTRUCTION	Total	0	0	0	0	426	0	0	426

RESPONSIBLE AGENCY: **FDOT**

Item Segment TOTAL ALL Years ALL Phases: **\$862**

Item Number: **441672**

Item TOTAL ALL Years ALL Phases ALL Segments: **\$862**

TPO Project No: **DT4418121**
LRTP Ref: 5-5
County: MIAMI-DADE
Roadway ID:
Lanes Exist:
Lanes Improved:
Lanes Added:
Project Length: 1.299
District: 6

Project Description: **SR 5/SOUTH DIXIE HIGHWAY**

FROM N OF CARD SOUND RD TO S OF SW 336 ST

Type of Work: **RESURFACING**

SIS or Non-SIS: **Yes**

Extra Description:

		Proposed Funding (in \$000s)							
PHASE :	Funding Source	<2019	2018 - 2019	2019 - 2020	2020 - 2021	2021 - 2022	2022 - 2023	>2023	All Years
PRELIMINARY ENGINEERING	DIH	0	28	0	0	0	0	0	28
	SA	0	264	0	0	0	0	0	264
	Total	0	292	0	0	0	0	0	292
	DDR	0	0	0	291	0	0	0	291
	DIH	0	0	0	28	0	0	0	28

MIAMI-DADE TRANSPORTATION PLANNING ORGANIZATION
TRANSPORTATION IMPROVEMENT PROGRAM
PRIMARY STATE HIGHWAYS AND INTERMODAL



HIGHWAYS

TPO Project No: **DT4418121** Project Description: **SR 5/SOUTH DIXIE HIGHWAY** **FROM N OF CARD SOUND RD** **TO S OF SW 336 ST**

LRTP Ref: 5-5

County: MIAMI-DADE

Roadway ID:

Lanes Exist:

Lanes Improved:

Lanes Added:

Project Length: 1.299

District: 6

Type of Work: **RESURFACING**

SIS or Non-SIS: **Yes**

Extra Description:

PHASE :

Funding Source	Proposed Funding (in \$000s)							
	<2019	2018 - 2019	2019 - 2020	2020 - 2021	2021 - 2022	2022 - 2023	>2023	All Years
SA	0	0	0	2,594	0	0	0	2,594
CONSTRUCTION Total	0	0	0	2,913	0	0	0	2,913

RESPONSIBLE AGENCY: **FDOT**

Item Segment **TOTAL ALL Years ALL Phases:** **\$3,205**

Item Number: **441812** Item **TOTAL ALL Years ALL Phases ALL Segments:** **\$3,205**

TPO Project No: **DT4418271** Project Description: **SR 5/SOUTH DIXIE HIGHWAY** **FROM N OF SW 336 ST** **TO S OF SW 304 ST**

LRTP Ref: 5-5

County: MIAMI-DADE

Roadway ID:

Lanes Exist:

Lanes Improved:

Lanes Added:

Project Length: 2.237

District: 6

Type of Work: **RESURFACING**

SIS or Non-SIS: **Yes**

Extra Description:

PHASE :

Funding Source	Proposed Funding (in \$000s)							
	<2019	2018 - 2019	2019 - 2020	2020 - 2021	2021 - 2022	2022 - 2023	>2023	All Years
DDR	0	297	0	0	0	0	0	297
DIH	0	35	0	0	0	0	0	35
PRELIMINARY ENGINEERING Total	0	332	0	0	0	0	0	332
DDR	0	0	0	337	0	0	0	337
DIH	0	0	0	48	0	0	0	48
DS	0	0	0	1,732	0	0	0	1,732
SA	0	0	0	1,187	0	0	0	1,187

MIAMI-DADE TRANSPORTATION PLANNING ORGANIZATION
TRANSPORTATION IMPROVEMENT PROGRAM
PRIMARY STATE HIGHWAYS AND INTERMODAL



HIGHWAYS

TPO Project No: DT4418271	Project Description:	SR 5/SOUTH DIXIE HIGHWAY	FROM N OF SW 336 ST	TO S OF SW 304 ST						
LRTP Ref: 5-5										
County: MIAMI-DADE										
Roadway ID:										
Lanes Exist:	Type of Work:	RESURFACING	SIS or Non-SIS:	Yes						
Lanes Improved:	Extra Description:									
Lanes Added:										
Project Length: 2.237										
District: 6										
		Proposed Funding (in \$000s)								
		Funding Source	<2019	2018 - 2019	2019 - 2020	2020 - 2021	2021 - 2022	2022 - 2023	>2023	All Years
		CONSTRUCTION	0	0	0	3,304	0	0	0	3,304
		Total								
RESPONSIBLE AGENCY: FDOT		Item Segment TOTAL ALL Years ALL Phases: \$3,636								
		Item Number: 441827	Item TOTAL ALL Years ALL Phases ALL Segments: \$3,636							

TPO Project No: DT4418301	Project Description:	SR 826 FRONTAGE ROADS	FROM OKEECHOBEE RD	TO NW 103 ST						
LRTP Ref: 5-5										
County: MIAMI-DADE										
Roadway ID:										
Lanes Exist:	Type of Work:	RESURFACING	SIS or Non-SIS:	No						
Lanes Improved:	Extra Description:									
Lanes Added:										
Project Length: 1.661										
District: 6										
			Proposed Funding (in \$000s)							
	PHASE :	Funding Source	<2019	2018 - 2019	2019 - 2020	2020 - 2021	2021 - 2022	2022 - 2023	>2023	All Years
		DIH	0	0	0	25	0	0	0	25
		DS	0	0	0	176	0	0	0	176
	PRELIMINARY ENGINEERING	Total	0	0	0	201	0	0	0	201
		DIH	0	0	0	0	0	207	0	207
		DS	0	0	0	0	0	2,045	0	2,045
	CONSTRUCTION	Total	0	0	0	0	0	2,252	0	2,252
RESPONSIBLE AGENCY: FDOT			Item Segment TOTAL ALL Years ALL Phases:							\$2,453
		Item Number: 441830	Item TOTAL ALL Years ALL Phases ALL Segments:							\$2,453

MIAMI-DADE TRANSPORTATION PLANNING ORGANIZATION
TRANSPORTATION IMPROVEMENT PROGRAM
PRIMARY STATE HIGHWAYS AND INTERMODAL



HIGHWAYS

TPO Project No: **DT4418311**
LRTP Ref: 5-5
County: MIAMI-DADE
Roadway ID:
Lanes Exist:
Lanes Improved:
Lanes Added:
Project Length: 2.574
District: 6

Project Description:

SR 826 FRONTAGE ROADS

FROM NW 103 ST

TO NW 122 ST

Type of Work:

RESURFACING

SIS or Non-SIS: **No**

Extra Description:

PHASE :

		Proposed Funding (in \$000s)							
	Funding Source	<2019	2018 - 2019	2019 - 2020	2020 - 2021	2021 - 2022	2022 - 2023	>2023	All Years
PRELIMINARY ENGINEERING	DDR	0	0	0	297	0	0	0	297
	DIH	0	0	0	35	0	0	0	35
	Total	0	0	0	332	0	0	0	332
CONSTRUCTION	DDR	0	0	0	0	0	40	0	40
	DIH	0	0	0	0	0	40	0	40
	DS	0	0	0	0	0	308	0	308
	SA	0	0	0	0	0	3,081	0	3,081
	Total	0	0	0	0	0	3,469	0	3,469

RESPONSIBLE AGENCY: **FDOT**

Item Segment **TOTAL ALL Years ALL Phases:** **\$3,801**

Item Number: **441831**

Item **TOTAL ALL Years ALL Phases ALL Segments:** **\$3,801**

TPO Project No: **DT4418321**
LRTP Ref: 5-5
County: MIAMI-DADE
Roadway ID:
Lanes Exist:
Lanes Improved:
Lanes Added:
Project Length: 1.065
District: 6

Project Description:

SR 826 FRONTAGE ROADS

FROM NW 122 ST

TO NW 138 ST

Type of Work:

RESURFACING

SIS or Non-SIS: **No**

Extra Description:

PHASE :

		Proposed Funding (in \$000s)							
	Funding Source	<2019	2018 - 2019	2019 - 2020	2020 - 2021	2021 - 2022	2022 - 2023	>2023	All Years
	DIH	0	0	0	20	0	0	0	20
	DS	0	0	0	132	0	0	0	132

MIAMI-DADE TRANSPORTATION PLANNING ORGANIZATION
TRANSPORTATION IMPROVEMENT PROGRAM
PRIMARY STATE HIGHWAYS AND INTERMODAL



HIGHWAYS

TPO Project No: **DT4418321** Project Description: **SR 826 FRONTAGE ROADS FROM NW 122 ST TO NW 138 ST**

LRTP Ref: 5-5

County: MIAMI-DADE

Roadway ID:

Lanes Exist:

Lanes Improved:

Lanes Added:

Project Length: 1.065

District: 6

Type of Work: **RESURFACING**

SIS or Non-SIS: **No**

Extra Description:

		Proposed Funding (in \$000s)							
PHASE :	Funding Source	<2019	2018 - 2019	2019 - 2020	2020 - 2021	2021 - 2022	2022 - 2023	>2023	All Years
PRELIMINARY ENGINEERING	Total	0	0	0	152	0	0	0	152
	DDR	0	0	0	0	0	2,168	0	2,168
	DIH	0	0	0	0	0	155	0	155
	DS	0	0	0	0	0	234	0	234
CONSTRUCTION	Total	0	0	0	0	0	2,557	0	2,557

RESPONSIBLE AGENCY: **FDOT**

Item Segment **TOTAL ALL Years ALL Phases:** **\$2,709**

Item Number: **441832** Item **TOTAL ALL Years ALL Phases ALL Segments:** **\$2,709**

TPO Project No: **DT4418331** Project Description: **SR 826 VARIOUS RAMPS AT SR 924 AND I-75**

LRTP Ref: 5-5

County: MIAMI-DADE

Roadway ID:

Lanes Exist:

Lanes Improved:

Lanes Added:

Project Length: 0.766

District: 6

Type of Work: **RESURFACING**

SIS or Non-SIS: **Yes**

Extra Description:

		Proposed Funding (in \$000s)							
PHASE :	Funding Source	<2019	2018 - 2019	2019 - 2020	2020 - 2021	2021 - 2022	2022 - 2023	>2023	All Years
PRELIMINARY ENGINEERING	DIH	10	0	0	0	0	0	0	10
	DS	132	0	0	0	0	0	0	132
	Total	142	0	0	0	0	0	0	142
	DDR	0	250	0	0	0	0	0	250
	DIH	0	10	0	0	0	0	0	10

MIAMI-DADE TRANSPORTATION PLANNING ORGANIZATION
TRANSPORTATION IMPROVEMENT PROGRAM
PRIMARY STATE HIGHWAYS AND INTERMODAL



HIGHWAYS

TPO Project No: **DT4418331**
LRTP Ref: 5-5
County: MIAMI-DADE
Roadway ID:
Lanes Exist:
Lanes Improved:
Lanes Added:
Project Length: 0.766
District: 6

Project Description: **SR 826 VARIOUS RAMPS AT SR 924 AND I-75**

Type of Work: **RESURFACING** SIS or Non-SIS: **Yes**

Extra Description:

PHASE :

		Proposed Funding (in \$000s)							
	Funding Source	<2019	2018 - 2019	2019 - 2020	2020 - 2021	2021 - 2022	2022 - 2023	>2023	All Years
	DS	0	91	0	0	0	0	0	91
CONSTRUCTION	Total	0	351	0	0	0	0	0	351

RESPONSIBLE AGENCY: **FDOT**

Item Segment **TOTAL ALL Years ALL Phases:** **\$493**

Item Number: **441833** Item **TOTAL ALL Years ALL Phases ALL Segments:** **\$493**

TPO Project No: **DT4418341**
LRTP Ref: 5-5
County: MIAMI-DADE
Roadway ID:
Lanes Exist:
Lanes Improved:
Lanes Added:
Project Length: 1.624
District: 6

Project Description: **SR 93/I-75 FRONTAGE RDS FROM E OF HIALEAH GDNS TO W 23RD AVE BLVD**

Type of Work: **RESURFACING** SIS or Non-SIS: **Yes**

Extra Description:

PHASE :

		Proposed Funding (in \$000s)							
	Funding Source	<2019	2018 - 2019	2019 - 2020	2020 - 2021	2021 - 2022	2022 - 2023	>2023	All Years
	DIH	25	0	0	0	0	0	0	25
	DS	292	0	0	0	0	0	0	292
PRELIMINARY ENGINEERING	Total	317	0	0	0	0	0	0	317
	DDR	0	2,067	0	0	0	0	0	2,067
	DIH	0	21	0	0	0	0	0	21

MIAMI-DADE TRANSPORTATION PLANNING ORGANIZATION
TRANSPORTATION IMPROVEMENT PROGRAM
PRIMARY STATE HIGHWAYS AND INTERMODAL



HIGHWAYS

TPO Project No: **DT4418341**
LRTP Ref: 5-5
County: MIAMI-DADE
Roadway ID:
Lanes Exist:
Lanes Improved:
Lanes Added:
Project Length: 1.624
District: 6

Project Description: **SR 93/I-75 FRONTAGE RDS**

**FROM E OF HIALEAH GDNS
BLVD TO W 23RD AVE**

Type of Work: **RESURFACING**

SIS or Non-SIS: **Yes**

Extra Description:

PHASE :

		Proposed Funding (in \$000s)							
	Funding Source	<2019	2018 - 2019	2019 - 2020	2020 - 2021	2021 - 2022	2022 - 2023	>2023	All Years
	DS	0	143	0	0	0	0	0	143
CONSTRUCTION	Total	0	2,231	0	0	0	0	0	2,231

RESPONSIBLE AGENCY: **FDOT**

Item Segment **TOTAL ALL Years ALL Phases:** **\$2,548**

Item Number: **441834** Item **TOTAL ALL Years ALL Phases ALL Segments:** **\$2,548**

TPO Project No: **DT4418361**
LRTP Ref: 5-5
County: MIAMI-DADE
Roadway ID:
Lanes Exist:
Lanes Improved:
Lanes Added:
Project Length: 2.083
District: 6

Project Description: **SR 93/I-75 RAMPS**

AT NW 138 ST

Type of Work: **RESURFACING**

SIS or Non-SIS: **Yes**

Extra Description:

PHASE :

		Proposed Funding (in \$000s)							
	Funding Source	<2019	2018 - 2019	2019 - 2020	2020 - 2021	2021 - 2022	2022 - 2023	>2023	All Years
	DIH	0	0	0	30	0	0	0	30
	DS	0	0	0	154	0	0	0	154
PRELIMINARY ENGINEERING	Total	0	0	0	184	0	0	0	184
	DDR	0	0	0	0	0	1,597	0	1,597
	DIH	0	0	0	0	0	23	0	23
	DS	0	0	0	0	0	194	0	194
CONSTRUCTION	Total	0	0	0	0	0	1,814	0	1,814

MIAMI-DADE TRANSPORTATION PLANNING ORGANIZATION
TRANSPORTATION IMPROVEMENT PROGRAM
PRIMARY STATE HIGHWAYS AND INTERMODAL



HIGHWAYS

RESPONSIBLE AGENCY: **FDOT**

Item Segment TOTAL ALL Years ALL Phases: **\$1,998**

Item Number: **441836** Item TOTAL ALL Years ALL Phases ALL Segments: **\$1,998**

TPO Project No: **DT4418371**
LRTP Ref: **6-14**
County: **MIAMI-DADE**
Roadway ID:
Lanes Exist:
Lanes Improved:
Lanes Added:
Project Length: **0.394**
District: **6**

Project Description: **SR 112/I-195 RAMPS**

AT SR 907/ALTON RD

Type of Work: **RESURFACING**

SIS or Non-SIS: **Yes**

Extra Description:

PHASE :

		Proposed Funding (in \$000s)							
	Funding Source	<2019	2018 - 2019	2019 - 2020	2020 - 2021	2021 - 2022	2022 - 2023	>2023	All Years
	DIH	10	0	0	0	0	0	0	10
	DS	91	0	0	0	0	0	0	91
PRELIMINARY ENGINEERING	Total	101	0	0	0	0	0	0	101
	DDR	0	279	0	0	0	0	0	279
	DIH	0	10	0	0	0	0	0	10
	DS	0	140	0	0	0	0	0	140
CONSTRUCTION	Total	0	429	0	0	0	0	0	429

RESPONSIBLE AGENCY: **FDOT**

Item Segment TOTAL ALL Years ALL Phases: **\$530**

Item Number: **441837** Item TOTAL ALL Years ALL Phases ALL Segments: **\$530**

TPO Project No: **DT4418381**
LRTP Ref: **5-5**
County: **MIAMI-DADE**
Roadway ID:
Lanes Exist:
Lanes Improved:
Lanes Added:
Project Length: **0.086**
District: **6**

Project Description: **SR 9A/I-95 ON RAMP**

Type of Work: **RESURFACING**

SIS or Non-SIS: **Yes**

Extra Description:

PHASE :

		Proposed Funding (in \$000s)							
	Funding Source	<2019	2018 - 2019	2019 - 2020	2020 - 2021	2021 - 2022	2022 - 2023	>2023	All Years
	DIH	5	0	0	0	0	0	0	5

MIAMI-DADE TRANSPORTATION PLANNING ORGANIZATION
TRANSPORTATION IMPROVEMENT PROGRAM
PRIMARY STATE HIGHWAYS AND INTERMODAL



HIGHWAYS

TPO Project No: **DT4418381**
LRTP Ref: 5-5
County: MIAMI-DADE
Roadway ID:
Lanes Exist:
Lanes Improved:
Lanes Added:
Project Length: 0.086
District: 6

Project Description: **SR 9A/I-95 ON RAMP**

Type of Work: **RESURFACING**

SIS or Non-SIS: **Yes**

Extra Description:

		Proposed Funding (in \$000s)							
PHASE :	Funding Source	<2019	2018 - 2019	2019 - 2020	2020 - 2021	2021 - 2022	2022 - 2023	>2023	All Years
	DS	59	0	0	0	0	0	0	59
PRELIMINARY ENGINEERING	Total	64	0	0	0	0	0	0	64
	DIH	0	6	0	0	0	0	0	6
	DS	0	106	0	0	0	0	0	106
CONSTRUCTION	Total	0	112	0	0	0	0	0	112

RESPONSIBLE AGENCY: **FDOT**

Item Segment **TOTAL ALL Years ALL Phases:** **\$176**

Item Number: **441838** Item **TOTAL ALL Years ALL Phases ALL Segments:** **\$176**

TPO Project No: **DT4418861**
LRTP Ref: 5-5
County: MIAMI-DADE
Roadway ID:
Lanes Exist:
Lanes Improved:
Lanes Added:
Project Length: 4.474
District: 6

Project Description: **SR A1A/COLLINS AVE**

AT 36TH, 83RD AND 87TH STREETS

Type of Work: **PEDESTRIAN SAFETY IMPROVEMENT**

SIS or Non-SIS: **No**

Extra Description:

		Proposed Funding (in \$000s)							
PHASE :	Funding Source	<2019	2018 - 2019	2019 - 2020	2020 - 2021	2021 - 2022	2022 - 2023	>2023	All Years
	DDR	0	100	0	0	0	0	0	100
	DIH	0	10	0	0	0	0	0	10
PRELIMINARY ENGINEERING	Total	0	110	0	0	0	0	0	110
	DDR	0	0	0	0	0	705	0	705

MIAMI-DADE TRANSPORTATION PLANNING ORGANIZATION
TRANSPORTATION IMPROVEMENT PROGRAM
PRIMARY STATE HIGHWAYS AND INTERMODAL



HIGHWAYS

TPO Project No: **DT4418861**
LRTP Ref: 5-5
County: MIAMI-DADE
Roadway ID:
Lanes Exist:
Lanes Improved:
Lanes Added:
Project Length: 4.474
District: 6

Project Description: **SR A1A/COLLINS AVE AT 36TH, 83RD AND 87TH STREETS**

Type of Work: **PEDESTRIAN SAFETY IMPROVEMENT** SIS or Non-SIS: **No**

Extra Description:

		Proposed Funding (in \$000s)							
PHASE :	Funding Source	<2019	2018 - 2019	2019 - 2020	2020 - 2021	2021 - 2022	2022 - 2023	>2023	All Years
	DIH	0	0	0	0	0	6	0	6
CONSTRUCTION	Total	0	0	0	0	0	711	0	711

RESPONSIBLE AGENCY: **FDOT**

Item Segment TOTAL ALL Years ALL Phases: **\$821**

Item Number: **441886** Item TOTAL ALL Years ALL Phases ALL Segments: **\$821**

TPO Project No: **DT4419401**
LRTP Ref: 5-5
County: DIST/ST-WIDE
Roadway ID:
Lanes Exist:
Lanes Improved:
Lanes Added:
Project Length:
District: 6

Project Description: **ITS PROGRAM AVL SYSTEM TO MANAGE D6 INCIDENT MANAGEMENT FLEET**

Type of Work: **OTHER ITS** SIS or Non-SIS: **No**

Extra Description:

		Proposed Funding (in \$000s)							
PHASE :	Funding Source	<2019	2018 - 2019	2019 - 2020	2020 - 2021	2021 - 2022	2022 - 2023	>2023	All Years
	DS	0	125	125	125	125	125	0	625
OPERATIONS	Total	0	125	125	125	125	125	0	625

RESPONSIBLE AGENCY: **FDOT**

Item Segment TOTAL ALL Years ALL Phases: **\$625**

Item Number: **441940** Item TOTAL ALL Years ALL Phases ALL Segments: **\$625**

MIAMI-DADE TRANSPORTATION PLANNING ORGANIZATION
TRANSPORTATION IMPROVEMENT PROGRAM
PRIMARY STATE HIGHWAYS AND INTERMODAL



HIGHWAYS

TPO Project No: **DT4420381**
LRTP Ref: 5-5
County: MIAMI-DADE
Roadway ID:
Lanes Exist:
Lanes Improved:
Lanes Added:
Project Length: 0.114
District: 6

Project Description: **SR A1A/COLLINS AVE AT 79 ST**

Type of Work: **TRAFFIC OPS IMPROVEMENT** SIS or Non-SIS: **No**

Extra Description:

PHASE :	Funding Source	Proposed Funding (in \$000s)							All Years
		<2019	2018 - 2019	2019 - 2020	2020 - 2021	2021 - 2022	2022 - 2023	>2023	
PRELIMINARY ENGINEERING	DIH	10	0	0	0	0	0	0	10
	DS	80	0	0	0	0	0	0	80
	Total	90	0	0	0	0	0	0	90
	DDR	0	519	0	0	0	0	0	519
CONSTRUCTION	DIH	0	5	0	0	0	0	0	5
	Total	0	524	0	0	0	0	0	524

RESPONSIBLE AGENCY: **FDOT**

Item Segment TOTAL ALL Years ALL Phases: **\$614**

Item Number: **442038**

Item TOTAL ALL Years ALL Phases ALL Segments: **\$614**

TPO Project No: **DT4423681**
LRTP Ref: C-6
County: MIAMI-DADE
Roadway ID:
Lanes Exist:
Lanes Improved:
Lanes Added:
Project Length: 0.001
District: 6

Project Description: **SR 973/SW 87TH AVE AT CSX RR XING #631078L**

Type of Work: **RAIL SAFETY PROJECT** SIS or Non-SIS: **No**

Extra Description:

PHASE :	Funding Source	Proposed Funding (in \$000s)							All Years
		<2019	2018 - 2019	2019 - 2020	2020 - 2021	2021 - 2022	2022 - 2023	>2023	
RAILROAD & UTILITIES	RHP	0	508	0	0	0	0	0	508
	Total	0	508	0	0	0	0	0	508

RESPONSIBLE AGENCY: **FDOT**

Item Segment TOTAL ALL Years ALL Phases: **\$508**

Item Number: **442368**

Item TOTAL ALL Years ALL Phases ALL Segments: **\$508**

MIAMI-DADE TRANSPORTATION PLANNING ORGANIZATION
TRANSPORTATION IMPROVEMENT PROGRAM
PRIMARY STATE HIGHWAYS AND INTERMODAL



HIGHWAYS

TPO Project No: **DT4423691** Project Description: **PALM AVE AT FEC RR XING# 272742T**

LRTP Ref: C-6

County: MIAMI-DADE

Roadway ID:

Lanes Exist:

Lanes Improved:

Lanes Added:

Project Length: 0.001

District: 6

Type of Work: **RAIL SAFETY PROJECT**

SIS or Non-SIS: **No**

Extra Description:

PHASE :

Proposed Funding (in \$000s)								
Funding Source	<2019	2018 - 2019	2019 - 2020	2020 - 2021	2021 - 2022	2022 - 2023	>2023	All Years
RHP	0	494	0	0	0	0	0	494
RAILROAD & UTILITIES Total	0	494	0	0	0	0	0	494

RESPONSIBLE AGENCY: **FDOT**

Item Segment **TOTAL ALL Years ALL Phases:** **\$494**

Item Number: **442369** Item **TOTAL ALL Years ALL Phases ALL Segments:** **\$494**

TPO Project No: **DT4425371** Project Description: **SR 25/NW 36 ST BETWEEN NW 20 AVE AND NW 19 AVE**

LRTP Ref: 5-5

County: MIAMI-DADE

Roadway ID:

Lanes Exist:

Lanes Improved:

Lanes Added:

Project Length: 0.058

District: 6

Type of Work: **PEDESTRIAN SAFETY IMPROVEMENT**

SIS or Non-SIS: **No**

Extra Description:

PHASE :

Proposed Funding (in \$000s)								
Funding Source	<2019	2018 - 2019	2019 - 2020	2020 - 2021	2021 - 2022	2022 - 2023	>2023	All Years
DIH	0	5	0	0	0	0	0	5
DS	0	36	0	0	0	0	0	36
PRELIMINARY ENGINEERING Total	0	41	0	0	0	0	0	41
DDR	0	0	0	0	0	324	0	324
DIH	0	0	0	0	0	6	0	6
CONSTRUCTION Total	0	0	0	0	0	330	0	330

RESPONSIBLE AGENCY: **FDOT**

Item Segment **TOTAL ALL Years ALL Phases:** **\$371**

Item Number: **442537** Item **TOTAL ALL Years ALL Phases ALL Segments:** **\$371**

MIAMI-DADE TRANSPORTATION PLANNING ORGANIZATION
TRANSPORTATION IMPROVEMENT PROGRAM
PRIMARY STATE HIGHWAYS AND INTERMODAL



HIGHWAYS

TPO Project No: **DT4425381**
LRTP Ref: 5-5
County: MIAMI-DADE
Roadway ID:
Lanes Exist:
Lanes Improved:
Lanes Added:
Project Length: 0.094
District: 6

Project Description: **SR 933/NW 12 AVE** **AT NW 19 ST (TRAFFIC SIGNAL)**

Type of Work: **PEDESTRIAN SAFETY IMPROVEMENT** SIS or Non-SIS: **No**

Extra Description:

PHASE :	Funding Source	Proposed Funding (in \$000s)							All Years
		<2019	2018 - 2019	2019 - 2020	2020 - 2021	2021 - 2022	2022 - 2023	>2023	
	DIH	0	10	0	0	0	0	0	10
	DS	0	94	0	0	0	0	0	94
PRELIMINARY ENGINEERING	Total	0	104	0	0	0	0	0	104
	DDR	0	0	0	0	0	607	0	607
	DIH	0	0	0	0	0	6	0	6
CONSTRUCTION	Total	0	0	0	0	0	613	0	613

RESPONSIBLE AGENCY: **FDOT**

Item Segment **TOTAL ALL Years ALL Phases:** **\$717**

Item Number: **442538**

Item **TOTAL ALL Years ALL Phases ALL Segments:** **\$717**

TPO Project No: **DT4425391**
LRTP Ref: 5-5
County: MIAMI-DADE
Roadway ID:
Lanes Exist:
Lanes Improved:
Lanes Added:
Project Length: 0.495
District: 6

Project Description: **SR 944/NW 54 ST** **AT NW 14 AVE**

Type of Work: **PEDESTRIAN SAFETY IMPROVEMENT** SIS or Non-SIS: **No**

Extra Description:

PHASE :	Funding Source	Proposed Funding (in \$000s)							All Years
		<2019	2018 - 2019	2019 - 2020	2020 - 2021	2021 - 2022	2022 - 2023	>2023	
	DIH	0	5	0	0	0	0	0	5
	DS	0	35	0	0	0	0	0	35
PRELIMINARY ENGINEERING	Total	0	40	0	0	0	0	0	40
	DDR	0	0	0	0	0	253	0	253

MIAMI-DADE TRANSPORTATION PLANNING ORGANIZATION
TRANSPORTATION IMPROVEMENT PROGRAM
PRIMARY STATE HIGHWAYS AND INTERMODAL



HIGHWAYS

TPO Project No: **DT4425391**
LRTP Ref: 5-5
County: MIAMI-DADE
Roadway ID:
Lanes Exist:
Lanes Improved:
Lanes Added:
Project Length: 0.495
District: 6

Project Description: **SR 944/NW 54 ST AT NW 14 AVE**

Type of Work: **PEDESTRIAN SAFETY IMPROVEMENT** SIS or Non-SIS: **No**

Extra Description:

		Proposed Funding (in \$000s)							
PHASE :	Funding Source	<2019	2018 - 2019	2019 - 2020	2020 - 2021	2021 - 2022	2022 - 2023	>2023	All Years
	DIH	0	0	0	0	0	6	0	6
CONSTRUCTION	Total	0	0	0	0	0	259	0	259

RESPONSIBLE AGENCY: **FDOT**

Item Segment TOTAL ALL Years ALL Phases: **\$299**

Item Number: **442539** Item TOTAL ALL Years ALL Phases ALL Segments: **\$299**

TPO Project No: **DT4425401**
LRTP Ref: 5-5
County: MIAMI-DADE
Roadway ID:
Lanes Exist:
Lanes Improved:
Lanes Added:
Project Length: 0.946
District: 6

Project Description: **SR 7/US 441/NW 7 AVE EMERGENCY TRAFFIC SIGNAL AT NORTHSIDE POLICE STATION**

Type of Work: **PEDESTRIAN SAFETY IMPROVEMENT** SIS or Non-SIS: **No**

Extra Description:

		Proposed Funding (in \$000s)							
PHASE :	Funding Source	<2019	2018 - 2019	2019 - 2020	2020 - 2021	2021 - 2022	2022 - 2023	>2023	All Years
	DIH	0	5	0	0	0	0	0	5
	DS	0	27	0	0	0	0	0	27
PRELIMINARY ENGINEERING	Total	0	32	0	0	0	0	0	32
	DDR	0	0	0	0	0	209	0	209

MIAMI-DADE TRANSPORTATION PLANNING ORGANIZATION
TRANSPORTATION IMPROVEMENT PROGRAM
PRIMARY STATE HIGHWAYS AND INTERMODAL



HIGHWAYS

TPO Project No: **DT4425401**
LRTP Ref: 5-5
County: MIAMI-DADE
Roadway ID:
Lanes Exist:
Lanes Improved:
Lanes Added:
Project Length: 0.946
District: 6

Project Description: **SR 7/US 441/NW 7 AVE EMERGENCY TRAFFIC SIGNAL AT NORTHSIDE POLICE STATION**

Type of Work: **PEDESTRIAN SAFETY IMPROVEMENT** SIS or Non-SIS: **No**

Extra Description:

PHASE :	Funding Source	Proposed Funding (in \$000s)							All Years
		<2019	2018 - 2019	2019 - 2020	2020 - 2021	2021 - 2022	2022 - 2023	>2023	
	DIH	0	0	0	0	0	6	0	6
CONSTRUCTION	Total	0	0	0	0	0	215	0	215

RESPONSIBLE AGENCY: **FDOT**

Item Segment **TOTAL ALL Years ALL Phases:** **\$247**

Item Number: **442540** Item **TOTAL ALL Years ALL Phases ALL Segments:** **\$247**

TPO Project No: **DT4425411**
LRTP Ref: 5-5
County: MIAMI-DADE
Roadway ID:
Lanes Exist:
Lanes Improved:
Lanes Added:
Project Length: 0.094
District: 6

Project Description: **SR 973/SW 87 AVE AT SW 28TH ST (TRAFFIC SIGNAL)**

Type of Work: **PEDESTRIAN SAFETY IMPROVEMENT** SIS or Non-SIS: **No**

Extra Description:

PHASE :	Funding Source	Proposed Funding (in \$000s)							All Years
		<2019	2018 - 2019	2019 - 2020	2020 - 2021	2021 - 2022	2022 - 2023	>2023	
	DIH	5	5	0	0	0	0	0	10
	DS	55	75	0	0	0	0	0	130
PRELIMINARY ENGINEERING	Total	60	80	0	0	0	0	0	140
	DDR	0	0	0	0	0	630	0	630
	DIH	0	0	0	0	0	6	0	6

MIAMI-DADE TRANSPORTATION PLANNING ORGANIZATION
TRANSPORTATION IMPROVEMENT PROGRAM
PRIMARY STATE HIGHWAYS AND INTERMODAL



HIGHWAYS

TPO Project No: **DT4425411**
LRTP Ref: 5-5
County: MIAMI-DADE
Roadway ID:
Lanes Exist:
Lanes Improved:
Lanes Added:
Project Length: 0.094
District: 6

Project Description: **SR 973/SW 87 AVE AT SW 28TH ST (TRAFFIC SIGNAL)**

Type of Work: **PEDESTRIAN SAFETY IMPROVEMENT** SIS or Non-SIS: **No**

Extra Description:

		Proposed Funding (in \$000s)							
PHASE :	Funding Source	<2019	2018 - 2019	2019 - 2020	2020 - 2021	2021 - 2022	2022 - 2023	>2023	All Years
CONSTRUCTION	Total	0	0	0	0	0	636	0	636

RESPONSIBLE AGENCY: **FDOT**

Item Segment TOTAL ALL Years ALL Phases: **\$776**

Item Number: **442541**

Item TOTAL ALL Years ALL Phases ALL Segments: **\$776**

TPO Project No: **DT4425601**
LRTP Ref: 5-5
County: MIAMI-DADE
Roadway ID:
Lanes Exist:
Lanes Improved:
Lanes Added:
Project Length: 1.124
District: 6

Project Description: **SR 934/HIALEAH EXPRESSWAY FROM SR 823/RED RD TO EAST 11TH AVE**

Type of Work: **LANDSCAPING** SIS or Non-SIS: **No**

Extra Description:

		Proposed Funding (in \$000s)							
PHASE :	Funding Source	<2019	2018 - 2019	2019 - 2020	2020 - 2021	2021 - 2022	2022 - 2023	>2023	All Years
	DIH	0	10	0	0	0	0	0	10
	DS	0	100	0	0	0	0	0	100
PRELIMINARY ENGINEERING	Total	0	110	0	0	0	0	0	110
	DDR	0	0	0	874	0	0	0	874
	DIH	0	0	0	9	0	0	0	9
CONSTRUCTION	Total	0	0	0	883	0	0	0	883

RESPONSIBLE AGENCY: **FDOT**

Item Segment TOTAL ALL Years ALL Phases: **\$993**

Item Number: **442560**

Item TOTAL ALL Years ALL Phases ALL Segments: **\$993**

MIAMI-DADE TRANSPORTATION PLANNING ORGANIZATION
TRANSPORTATION IMPROVEMENT PROGRAM
PRIMARY STATE HIGHWAYS AND INTERMODAL



HIGHWAYS

TPO Project No: **DT4427661**
LRTP Ref: 5-5
County: MIAMI-DADE
Roadway ID:
Lanes Exist:
Lanes Improved:
Lanes Added:
Project Length: 0.001
District: 6

Project Description: **US 27/NE 36 ST AND NE 2ND AVE
RAILROAD XING #272633P**

Type of Work: **INTERSECTION IMPROVEMENT** SIS or Non-SIS: **No**

Extra Description:

		Proposed Funding (in \$000s)							All Years
PHASE :	Funding Source	<2019	2018 - 2019	2019 - 2020	2020 - 2021	2021 - 2022	2022 - 2023	>2023	
	DDR	0	1,000	0	0	0	0	0	1,000
RAILROAD & UTILITIES	Total	0	1,000	0	0	0	0	0	1,000

RESPONSIBLE AGENCY: **FDOT**

Item Segment **TOTAL ALL Years ALL Phases:** **\$1,000**

Item Number: **442766** Item **TOTAL ALL Years ALL Phases ALL Segments:** **\$1,000**

TPO Project No: **DT4428931**
LRTP Ref: 5-5
County: MIAMI-DADE
Roadway ID:
Lanes Exist:
Lanes Improved:
Lanes Added:
Project Length: 0.036
District: 6

Project Description: **MIAMI-DADE COUNTYWIDE CARIBBEAN
BLVD OVER BEL AIRE CANAL C-1-N
BRIDGE #874431**

Type of Work: **BRIDGE-REPAIR/REHABILITATION** SIS or Non-SIS: **No**

Extra Description:

		Proposed Funding (in \$000s)							All Years
PHASE :	Funding Source	<2019	2018 - 2019	2019 - 2020	2020 - 2021	2021 - 2022	2022 - 2023	>2023	
	ACBR	3	0	0	0	0	0	0	3
PRELIMINARY ENGINEERING	Total	3	0	0	0	0	0	0	3
	ACBR	0	30	0	0	0	0	0	30
CONSTRUCTION	Total	0	30	0	0	0	0	0	30

RESPONSIBLE AGENCY: **FDOT**

Item Segment **TOTAL ALL Years ALL Phases:** **\$33**

Item Number: **442893** Item **TOTAL ALL Years ALL Phases ALL Segments:** **\$33**

MIAMI-DADE TRANSPORTATION PLANNING ORGANIZATION
TRANSPORTATION IMPROVEMENT PROGRAM
PRIMARY STATE HIGHWAYS AND INTERMODAL



HIGHWAYS

TPO Project No: **DT4428941**
LRTP Ref: 5-5
County: MIAMI-DADE
Roadway ID:
Lanes Exist:
Lanes Improved:
Lanes Added:
Project Length: 0.110
District: 6

Project Description: **MIAMI-DADE COUNTYWIDE SW 127 AVE
OVER BLACK CREEK CANAL C-1W
BRIDGE #874338**

Type of Work: **BRIDGE-REPAIR/REHABILITATION** SIS or Non-SIS: **No**

Extra Description:

		Proposed Funding (in \$000s)							
PHASE :	Funding Source	<2019	2018 - 2019	2019 - 2020	2020 - 2021	2021 - 2022	2022 - 2023	>2023	All Years
	ACBR	3	0	0	0	0	0	0	3
PRELIMINARY ENGINEERING	Total	3	0	0	0	0	0	0	3
	ACBR	0	51	0	0	0	0	0	51
CONSTRUCTION	Total	0	51	0	0	0	0	0	51

RESPONSIBLE AGENCY: **FDOT**

Item Segment TOTAL ALL Years ALL Phases: **\$54**

Item Number: **442894**

Item TOTAL ALL Years ALL Phases ALL Segments: **\$54**

TPO Project No: **DT4428951**
LRTP Ref: 5-5
County: MIAMI-DADE
Roadway ID:
Lanes Exist:
Lanes Improved:
Lanes Added:
Project Length: 0.128
District: 6

Project Description: **MIAMI-DADE COUNTYWIDE SW 99 AVE
OVER SNAPER CREEK CANAL BRIDGE
#874255**

Type of Work: **BRIDGE-REPAIR/REHABILITATION** SIS or Non-SIS: **No**

Extra Description:

		Proposed Funding (in \$000s)							
PHASE :	Funding Source	<2019	2018 - 2019	2019 - 2020	2020 - 2021	2021 - 2022	2022 - 2023	>2023	All Years
	ACBZ	3	0	0	0	0	0	0	3
PRELIMINARY ENGINEERING	Total	3	0	0	0	0	0	0	3

MIAMI-DADE TRANSPORTATION PLANNING ORGANIZATION
TRANSPORTATION IMPROVEMENT PROGRAM
PRIMARY STATE HIGHWAYS AND INTERMODAL



HIGHWAYS

TPO Project No: **DT4428951**
LRTP Ref: 5-5
County: MIAMI-DADE
Roadway ID:
Lanes Exist:
Lanes Improved:
Lanes Added:
Project Length: 0.128
District: 6

Project Description: **MIAMI-DADE COUNTYWIDE SW 99 AVE
OVER SNAPER CREEK CANAL BRIDGE
#874255**

Type of Work: **BRIDGE-REPAIR/REHABILITATION** SIS or Non-SIS: **No**

Extra Description:

		Proposed Funding (in \$000s)							
PHASE :	Funding Source	<2019	2018 - 2019	2019 - 2020	2020 - 2021	2021 - 2022	2022 - 2023	>2023	All Years
	ACBZ	0	41	0	0	0	0	0	41
CONSTRUCTION	Total	0	41	0	0	0	0	0	41

RESPONSIBLE AGENCY: **FDOT**

Item Segment **TOTAL ALL Years ALL Phases:** **\$44**

Item Number: **442895** Item **TOTAL ALL Years ALL Phases ALL Segments:** **\$44**

TPO Project No: **DT4428961**
LRTP Ref: 5-5
County: MIAMI-DADE
Roadway ID:
Lanes Exist:
Lanes Improved:
Lanes Added:
Project Length: 0.138
District: 6

Project Description: **MIAMI-DADE COUNTY NW 95 ST OVER
LITTLE RIVER CANAL BRIDGE #874122**

Type of Work: **BRIDGE-REPAIR/REHABILITATION** SIS or Non-SIS: **No**

Extra Description:

		Proposed Funding (in \$000s)							
PHASE :	Funding Source	<2019	2018 - 2019	2019 - 2020	2020 - 2021	2021 - 2022	2022 - 2023	>2023	All Years
	ACBR	3	0	0	0	0	0	0	3
PRELIMINARY ENGINEERING	Total	3	0	0	0	0	0	0	3
	ACBR	0	37	0	0	0	0	0	37
CONSTRUCTION	Total	0	37	0	0	0	0	0	37

MIAMI-DADE TRANSPORTATION PLANNING ORGANIZATION
TRANSPORTATION IMPROVEMENT PROGRAM
PRIMARY STATE HIGHWAYS AND INTERMODAL



HIGHWAYS

RESPONSIBLE AGENCY: **FDOT**

Item Segment TOTAL ALL Years ALL Phases: **\$40**

Item Number: **442896** Item TOTAL ALL Years ALL Phases ALL Segments: **\$40**

TPO Project No: **DT4428971**
LRTP Ref: **5-5**
County: **MIAMI-DADE**
Roadway ID:
Lanes Exist:
Lanes Improved:
Lanes Added:
Project Length: **0.160**
District: **6**

Project Description: **MIAMI-DADE COUNTYWIDE NW 22 AVE
OVER LITTLE RIVER CANAL (C7) BRIDGE
#874334**

Type of Work: **BRIDGE-REPAIR/REHABILITATION** SIS or Non-SIS: **No**

Extra Description:

		Proposed Funding (in \$000s)							
PHASE :	Funding Source	<2019	2018 - 2019	2019 - 2020	2020 - 2021	2021 - 2022	2022 - 2023	>2023	All Years
	ACBR	3	0	0	0	0	0	0	3
PRELIMINARY ENGINEERING	Total	3	0	0	0	0	0	0	3
	ACBR	0	55	0	0	0	0	0	55
CONSTRUCTION	Total	0	55	0	0	0	0	0	55

RESPONSIBLE AGENCY: **FDOT**

Item Segment TOTAL ALL Years ALL Phases: **\$58**

Item Number: **442897** Item TOTAL ALL Years ALL Phases ALL Segments: **\$58**

TPO Project No: **DT4430341**
LRTP Ref: **5-5**
County: **MIAMI-DADE**
Roadway ID:
Lanes Exist:
Lanes Improved:
Lanes Added:
Project Length: **0.347**
District: **6**

Project Description: **HURRICANE IMRA EMERGENCY - SR
997/KROME AVE AT SR 41/SW 8 ST**

Type of Work: **EMERGENCY OPERATIONS** SIS or Non-SIS: **Yes**

Extra Description:

		Proposed Funding (in \$000s)							
PHASE :	Funding Source	<2019	2018 - 2019	2019 - 2020	2020 - 2021	2021 - 2022	2022 - 2023	>2023	All Years
		7	0	0	0	0	0	0	7
CONSTRUCTION	Total	7	0	0	0	0	0	0	7

RESPONSIBLE AGENCY: **FDOT**

Item Segment TOTAL ALL Years ALL Phases: **\$7**

Item Number: **443034** Item TOTAL ALL Years ALL Phases ALL Segments: **\$17**

MIAMI-DADE TRANSPORTATION PLANNING ORGANIZATION
TRANSPORTATION IMPROVEMENT PROGRAM
PRIMARY STATE HIGHWAYS AND INTERMODAL



HIGHWAYS

TPO Project No: **DT4430342**
LRTP Ref: 5-5
County: MIAMI-DADE
Roadway ID:
Lanes Exist:
Lanes Improved:
Lanes Added:
Project Length: 0.001
District: 6

Project Description: **HURRICANE IMRA EMERGENCY - SR 997/KROME AVE AT SR 41/SW 8 ST**

Type of Work: **EMERGENCY OPERATIONS** SIS or Non-SIS: **Yes**

Extra Description:

		Proposed Funding (in \$000s)							
PHASE :	Funding Source	<2019	2018 - 2019	2019 - 2020	2020 - 2021	2021 - 2022	2022 - 2023	>2023	All Years
		0	10	0	0	0	0	0	10
CONSTRUCTION	Total	0	10	0	0	0	0	0	10

RESPONSIBLE AGENCY: **FDOT**

Item Segment TOTAL ALL Years ALL Phases: **\$10**

Item Number: **443034** Item TOTAL ALL Years ALL Phases ALL Segments: **\$17**

TPO Project No: **DT4430601**
LRTP Ref: 5-5
County: MIAMI-DADE
Roadway ID:
Lanes Exist:
Lanes Improved:
Lanes Added:
Project Length: 0.004
District: 6

Project Description: **HURRICANE IRMA PERMNT - SR 994 AT SR 13000 BLOK QUAIL ROOST DR SW 200ST**

Type of Work: **EMERGENCY OPERATIONS** SIS or Non-SIS: **No**

Extra Description:

		Proposed Funding (in \$000s)							
PHASE :	Funding Source	<2019	2018 - 2019	2019 - 2020	2020 - 2021	2021 - 2022	2022 - 2023	>2023	All Years
		0	10	0	0	0	0	0	10
CONSTRUCTION	Total	0	10	0	0	0	0	0	10

RESPONSIBLE AGENCY: **FDOT**

Item Segment TOTAL ALL Years ALL Phases: **\$10**

Item Number: **443060** Item TOTAL ALL Years ALL Phases ALL Segments: **\$10**

MIAMI-DADE TRANSPORTATION PLANNING ORGANIZATION
TRANSPORTATION IMPROVEMENT PROGRAM
PRIMARY STATE HIGHWAYS AND INTERMODAL



HIGHWAYS

TPO Project No: **DT4430631**
LRTP Ref: 5-5
County: MIAMI-DADE
Roadway ID:
Lanes Exist:
Lanes Improved:
Lanes Added:
Project Length: 0.264
District: 6

Project Description: **HURRICANE IRMA EMERGENCY -
BRIDGE REPAIR: SR 826 MP 0.510 OVER
ICW**

Type of Work: **EMERGENCY OPERATIONS**

SIS or Non-SIS: **No**

Extra Description:

		Proposed Funding (in \$000s)							
PHASE :	Funding Source	<2019	2018 - 2019	2019 - 2020	2020 - 2021	2021 - 2022	2022 - 2023	>2023	All Years
		0	11	0	0	0	0	0	11
CONSTRUCTION	Total	0	11	0	0	0	0	0	11

RESPONSIBLE AGENCY: **FDOT**

Item Segment TOTAL ALL Years ALL Phases: **\$11**

Item Number: **443063** Item TOTAL ALL Years ALL Phases ALL Segments: **\$24**

TPO Project No: **DT4430632**
LRTP Ref: 5-5
County: MIAMI-DADE
Roadway ID:
Lanes Exist:
Lanes Improved:
Lanes Added:
Project Length: 0.264
District: 6

Project Description: **HURRICANE IRMA EMERGENCY -
BRIDGE REPAIR: SR 826 MP 0.510 OVER
ICW**

Type of Work: **EMERGENCY OPERATIONS**

SIS or Non-SIS: **No**

Extra Description:

		Proposed Funding (in \$000s)							
PHASE :	Funding Source	<2019	2018 - 2019	2019 - 2020	2020 - 2021	2021 - 2022	2022 - 2023	>2023	All Years
		0	13	0	0	0	0	0	13
CONSTRUCTION	Total	0	13	0	0	0	0	0	13

RESPONSIBLE AGENCY: **FDOT**

Item Segment TOTAL ALL Years ALL Phases: **\$13**

Item Number: **443063** Item TOTAL ALL Years ALL Phases ALL Segments: **\$24**

MIAMI-DADE TRANSPORTATION PLANNING ORGANIZATION
TRANSPORTATION IMPROVEMENT PROGRAM
PRIMARY STATE HIGHWAYS AND INTERMODAL



HIGHWAYS

TPO Project No: **DT4430691**
LRTP Ref: 5-5
County: MIAMI-DADE
Roadway ID:
Lanes Exist:
Lanes Improved:
Lanes Added:
Project Length: 0.198
District: 6

Project Description: **HURRICANE IRMA EMERGENCY -
BRIDGE REPAIR: SR 934 MP 2.547 OVER
ICW**

Type of Work: **EMERGENCY OPERATIONS**

SIS or Non-SIS: **No**

Extra Description:

		Proposed Funding (in \$000s)							
PHASE :	Funding Source	<2019	2018 - 2019	2019 - 2020	2020 - 2021	2021 - 2022	2022 - 2023	>2023	All Years
		0	6	0	0	0	0	0	6
CONSTRUCTION	Total	0	6	0	0	0	0	0	6

RESPONSIBLE AGENCY: **FDOT**

Item Segment TOTAL ALL Years ALL Phases: **\$6**

Item Number: **443069** Item TOTAL ALL Years ALL Phases ALL Segments: **\$76**

TPO Project No: **DT4430692**
LRTP Ref: 5-5
County: MIAMI-DADE
Roadway ID:
Lanes Exist:
Lanes Improved:
Lanes Added:
Project Length: 0.198
District: 6

Project Description: **HURRICANE IRMA EMERGENCY -
BRIDGE REPAIR: SR 934 MP 2.547 OVER
ICW**

Type of Work: **EMERGENCY OPERATIONS**

SIS or Non-SIS: **No**

Extra Description:

		Proposed Funding (in \$000s)							
PHASE :	Funding Source	<2019	2018 - 2019	2019 - 2020	2020 - 2021	2021 - 2022	2022 - 2023	>2023	All Years
		0	70	0	0	0	0	0	70
CONSTRUCTION	Total	0	70	0	0	0	0	0	70

RESPONSIBLE AGENCY: **FDOT**

Item Segment TOTAL ALL Years ALL Phases: **\$70**

Item Number: **443069** Item TOTAL ALL Years ALL Phases ALL Segments: **\$76**

MIAMI-DADE TRANSPORTATION PLANNING ORGANIZATION
TRANSPORTATION IMPROVEMENT PROGRAM
PRIMARY STATE HIGHWAYS AND INTERMODAL



HIGHWAYS

TPO Project No: **DT4430721**
LRTP Ref: 5-5
County: MIAMI-DADE
Roadway ID:
Lanes Exist:
Lanes Improved:
Lanes Added:
Project Length: 0.059
District: 6

Project Description: **HURRICANE IRMA PERMNT - BRIDGE REPAIRS: SR-907, 63RD ST OVER ICC**

Type of Work: **EMERGENCY OPERATIONS**

SIS or Non-SIS: **No**

Extra Description:

		Proposed Funding (in \$000s)							
PHASE :	Funding Source	<2019	2018 - 2019	2019 - 2020	2020 - 2021	2021 - 2022	2022 - 2023	>2023	All Years
		0	15	0	0	0	0	0	15
CONSTRUCTION	Total	0	15	0	0	0	0	0	15

RESPONSIBLE AGENCY: **FDOT**

Item Segment TOTAL ALL Years ALL Phases: **\$15**

Item Number: **443072** Item TOTAL ALL Years ALL Phases ALL Segments: **\$15**

TPO Project No: **DT4430731**
LRTP Ref: 5-5
County: MIAMI-DADE
Roadway ID:
Lanes Exist:
Lanes Improved:
Lanes Added:
Project Length: 0.119
District: 6

Project Description: **HURRICANE IRMA EMERGENCY - SW 1ST ST BRIDGE OVER THE MIAMI RIVER**

Type of Work: **EMERGENCY OPERATIONS**

SIS or Non-SIS: **No**

Extra Description:

		Proposed Funding (in \$000s)							
PHASE :	Funding Source	<2019	2018 - 2019	2019 - 2020	2020 - 2021	2021 - 2022	2022 - 2023	>2023	All Years
		0	9	0	0	0	0	0	9
CONSTRUCTION	Total	0	9	0	0	0	0	0	9

RESPONSIBLE AGENCY: **FDOT**

Item Segment TOTAL ALL Years ALL Phases: **\$9**

Item Number: **443073** Item TOTAL ALL Years ALL Phases ALL Segments: **\$9**

MIAMI-DADE TRANSPORTATION PLANNING ORGANIZATION
TRANSPORTATION IMPROVEMENT PROGRAM
PRIMARY STATE HIGHWAYS AND INTERMODAL



HIGHWAYS

TPO Project No: **DT4430781**
LRTP Ref: 5-5
County: MIAMI-DADE
Roadway ID:
Lanes Exist:
Lanes Improved:
Lanes Added:
Project Length: 0.004
District: 6

Project Description: **HURRICANE IRMA EMERGENCY -
FLAGLER ST BRIDGE, FLAGLER ST
OVER MIAMI RIVER**

Type of Work: **EMERGENCY OPERATIONS**

SIS or Non-SIS: **No**

Extra Description:

		Proposed Funding (in \$000s)							
PHASE :	Funding Source	<2019	2018 - 2019	2019 - 2020	2020 - 2021	2021 - 2022	2022 - 2023	>2023	All Years
		0	10	0	0	0	0	0	10
CONSTRUCTION	Total	0	10	0	0	0	0	0	10

RESPONSIBLE AGENCY: **FDOT**

Item Segment TOTAL ALL Years ALL Phases: **\$10**

Item Number: **443078**

Item TOTAL ALL Years ALL Phases ALL Segments: **\$10**

TPO Project No: **DT4430821**
LRTP Ref: 5-5
County: MIAMI-DADE
Roadway ID:
Lanes Exist:
Lanes Improved:
Lanes Added:
Project Length: 0.058
District: 6

Project Description: **HURRICANE IRMA EMERGENCY - NW
5TH ST BRIDGE, 5TH ST OVER THE
MIAMI RIVER**

Type of Work: **EMERGENCY OPERATIONS**

SIS or Non-SIS: **No**

Extra Description:

		Proposed Funding (in \$000s)							
PHASE :	Funding Source	<2019	2018 - 2019	2019 - 2020	2020 - 2021	2021 - 2022	2022 - 2023	>2023	All Years
		0	7	0	0	0	0	0	7
CONSTRUCTION	Total	0	7	0	0	0	0	0	7

RESPONSIBLE AGENCY: **FDOT**

Item Segment TOTAL ALL Years ALL Phases: **\$7**

Item Number: **443082**

Item TOTAL ALL Years ALL Phases ALL Segments: **\$7**

MIAMI-DADE TRANSPORTATION PLANNING ORGANIZATION
TRANSPORTATION IMPROVEMENT PROGRAM
PRIMARY STATE HIGHWAYS AND INTERMODAL



HIGHWAYS

TPO Project No: **DT4430851**
LRTP Ref: 5-5
County: MIAMI-DADE
Roadway ID:
Lanes Exist:
Lanes Improved:
Lanes Added:
Project Length: 15.168
District: 6

Project Description: **HURRICANE IRMA EMERGENCY - SR 25/OKEECHOBEE RD FR M-D/BC LINE TO SR-948**

Type of Work: **EMERGENCY OPERATIONS**

SIS or Non-SIS: **Yes**

Extra Description:

PHASE :

		Proposed Funding (in \$000s)						
	Funding Source	<2019	2018 - 2019	2019 - 2020	2020 - 2021	2021 - 2022	2022 - 2023	>2023
		0	0	14	0	0	0	0
CONSTRUCTION	Total	0	0	14	0	0	0	0

RESPONSIBLE AGENCY: **FDOT**

Item Segment TOTAL ALL Years ALL Phases: **\$14**

Item Number: **443085**

Item TOTAL ALL Years ALL Phases ALL Segments: **\$14**

TPO Project No: **DT4430891**
LRTP Ref: 5-5
County: MIAMI-DADE
Roadway ID:
Lanes Exist:
Lanes Improved:
Lanes Added:
Project Length: 12.090
District: 6

Project Description: **HURRICANE IRMA EMERGENCY - SR 997/KROME AVE FR NB SW 8 ST TO S OF KROME MTRCR**

Type of Work: **EMERGENCY OPERATIONS**

SIS or Non-SIS: **Yes**

Extra Description:

PHASE :

		Proposed Funding (in \$000s)						
	Funding Source	<2019	2018 - 2019	2019 - 2020	2020 - 2021	2021 - 2022	2022 - 2023	>2023
		0	0	110	0	0	0	0
CONSTRUCTION	Total	0	0	110	0	0	0	0

RESPONSIBLE AGENCY: **FDOT**

Item Segment TOTAL ALL Years ALL Phases: **\$110**

Item Number: **443089**

Item TOTAL ALL Years ALL Phases ALL Segments: **\$110**

MIAMI-DADE TRANSPORTATION PLANNING ORGANIZATION
TRANSPORTATION IMPROVEMENT PROGRAM
PRIMARY STATE HIGHWAYS AND INTERMODAL



HIGHWAYS

TPO Project No: **DT4430921**
LRTP Ref: 5-5
County: MIAMI-DADE
Roadway ID:
Lanes Exist:
Lanes Improved:
Lanes Added:
Project Length: 0.080
District: 6

Project Description: **HURRICANE IRMA EMERGENCY - SR 5
MP 10.446 BRICKELL AVE OVER MIAMI
RIVER**

Type of Work: **EMERGENCY OPERATIONS**

SIS or Non-SIS: **No**

Extra Description:

PHASE :

		Proposed Funding (in \$000s)							
	Funding Source	<2019	2018 - 2019	2019 - 2020	2020 - 2021	2021 - 2022	2022 - 2023	>2023	All Years
		0	0	2	0	0	0	0	2
CONSTRUCTION	Total	0	0	2	0	0	0	0	2

RESPONSIBLE AGENCY: **FDOT**

Item Segment TOTAL ALL Years ALL Phases: **\$2**

Item Number: 443092 Item TOTAL ALL Years ALL Phases ALL Segments: **\$9**

TPO Project No: **DT4430922**
LRTP Ref: 5-5
County: MIAMI-DADE
Roadway ID:
Lanes Exist:
Lanes Improved:
Lanes Added:
Project Length: 0.080
District: 6

Project Description: **HURRICANE IRMA PERMNT - SR 5 MP
10.446 BRICKELL AVE OVER MIAMI
RIVER**

Type of Work: **EMERGENCY OPERATIONS**

SIS or Non-SIS: **No**

Extra Description:

PHASE :

		Proposed Funding (in \$000s)							
	Funding Source	<2019	2018 - 2019	2019 - 2020	2020 - 2021	2021 - 2022	2022 - 2023	>2023	All Years
		0	0	7	0	0	0	0	7
CONSTRUCTION	Total	0	0	7	0	0	0	0	7

RESPONSIBLE AGENCY: **FDOT**

Item Segment TOTAL ALL Years ALL Phases: **\$7**

Item Number: 443092 Item TOTAL ALL Years ALL Phases ALL Segments: **\$9**

MIAMI-DADE TRANSPORTATION PLANNING ORGANIZATION
TRANSPORTATION IMPROVEMENT PROGRAM
PRIMARY STATE HIGHWAYS AND INTERMODAL



HIGHWAYS

TPO Project No: DT4430931	Project Description:	HURRICANE IRMA PERMNT - SR 933		FROM MP 2.083		TO NW 12 AVE OVER MIAMI RVR				
LRTP Ref: 5-5										
County: MIAMI-DADE										
Roadway ID:										
Lanes Exist:	Type of Work:	EMERGENCY OPERATIONS		SIS or Non-SIS: No						
Lanes Improved:										
Lanes Added:	Extra Description:									
Project Length: 0.102										
District: 6										
		Proposed Funding (in \$000s)								
PHASE :		Funding Source	<2019	2018 - 2019	2019 - 2020	2020 - 2021	2021 - 2022	2022 - 2023	>2023	All Years
			0	24	0	0	0	0	0	24
CONSTRUCTION		Total	0	24	0	0	0	0	0	24
RESPONSIBLE AGENCY: FDOT										
Item Segment TOTAL ALL Years ALL Phases:										\$24
Item Number: 443093				Item TOTAL ALL Years ALL Phases ALL Segments:						\$24

TPO Project No:	DT4430941	Project Description:	HURRICANE IRMA PERMNT - SR 934, MP 0.746 OVER ICW BRIDGE #870082 AND 870554							
LRTP Ref:	5-5	Type of Work:	EMERGENCY OPERATIONS		SIS or Non-SIS: No					
County:	MIAMI-DADE									
Roadway ID:										
Lanes Exist:										
Lanes Improved:		Extra Description:								
Lanes Added:										
Project Length:	0.192									
District:	6									
PHASE :			Proposed Funding (in \$000s)							
	Funding Source	<2019	2018 - 2019	2019 - 2020	2020 - 2021	2021 - 2022	2022 - 2023	>2023	All Years	
		0	39	0	0	0	0	0	39	
CONSTRUCTION	Total	0	39	0	0	0	0	0	39	
RESPONSIBLE AGENCY: FDOT										
Item Segment TOTAL ALL Years ALL Phases:										\$39
Item Number:			443094	Item TOTAL ALL Years ALL Phases ALL Segments:						\$39

Yearly Totals	\$3,890,969	\$602,748	\$334,537	\$776,977	\$620,530	\$259,211	\$2,504,509	\$8,989,481
HIGHWAYS					5 Year TIP Total		\$2,594,003	

MIAMI-DADE TRANSPORTATION PLANNING ORGANIZATION
TRANSPORTATION IMPROVEMENT PROGRAM
PRIMARY STATE HIGHWAYS AND INTERMODAL



MAINTENANCE

TPO Project No: **DT2501022**
LRTP Ref: 5-5
County: DIST/ST-WIDE
Roadway ID:
Lanes Exist:
Lanes Improved:
Lanes Added:
Project Length:
District: 6

Project Description: **DISTRICTWIDE ITS OPERATIONS & MAINTENANCE OF FIELD DEVICES**

Type of Work: **PERIODIC MAINTENANCE**

SIS or Non-SIS: **No**

Extra Description:

		Proposed Funding (in \$000s)							
PHASE :	Funding Source	<2019	2018 - 2019	2019 - 2020	2020 - 2021	2021 - 2022	2022 - 2023	>2023	All Years
		39	0	0	0	0	0	0	39
PRELIMINARY ENGINEERING	Total	39	0	0	0	0	0	0	39
		2,288	0	0	0	0	0	0	2,288
CONSTRUCTION	Total	2,288	0	0	0	0	0	0	2,288

RESPONSIBLE AGENCY: **FDOT**

Item Segment TOTAL ALL Years ALL Phases: **\$2,327**

Item Number: 250102

Item TOTAL ALL Years ALL Phases ALL Segments: **\$44,668**

TPO Project No: **DT2501023**
LRTP Ref: 5-5
County: DIST/ST-WIDE
Roadway ID:
Lanes Exist:
Lanes Improved:
Lanes Added:
Project Length:
District: 6

Project Description: **DISTRICTWIDE ITS OPERATIONS & MAINTENANCE OF FIELD DEVICES**

Type of Work: **PERIODIC MAINTENANCE**

SIS or Non-SIS: **No**

Extra Description:

		Proposed Funding (in \$000s)							
PHASE :	Funding Source	<2019	2018 - 2019	2019 - 2020	2020 - 2021	2021 - 2022	2022 - 2023	>2023	All Years
		519	0	0	0	0	0	0	519
PRELIMINARY ENGINEERING	Total	519	0	0	0	0	0	0	519
		8,945	0	0	0	0	0	0	8,945
CONSTRUCTION	Total	8,945	0	0	0	0	0	0	8,945

RESPONSIBLE AGENCY: **FDOT**

Item Segment TOTAL ALL Years ALL Phases: **\$9,464**

Item Number: 250102

Item TOTAL ALL Years ALL Phases ALL Segments: **\$44,668**

MIAMI-DADE TRANSPORTATION PLANNING ORGANIZATION
TRANSPORTATION IMPROVEMENT PROGRAM
PRIMARY STATE HIGHWAYS AND INTERMODAL



MAINTENANCE

TPO Project No: **DT2501025**
LRTP Ref: 5-5
County: DIST/ST-WIDE
Roadway ID:
Lanes Exist:
Lanes Improved:
Lanes Added:
Project Length:
District: 6

Project Description: **DISTRICTWIDE ITS OPERATIONS & MAINTENANCE OF FIELD DEVICES**

Type of Work: **PERIODIC MAINTENANCE**

SIS or Non-SIS: **No**

Extra Description:

		Proposed Funding (in \$000s)							
PHASE :	Funding Source	<2019	2018 - 2019	2019 - 2020	2020 - 2021	2021 - 2022	2022 - 2023	>2023	All Years
		144	0	0	0	0	0	0	144
PRELIMINARY ENGINEERING	Total	144	0	0	0	0	0	0	144
		14,906	0	0	0	0	0	0	14,906
CONSTRUCTION	Total	14,906	0	0	0	0	0	0	14,906
		500	0	0	0	0	0	0	500
MAINTENANCE	Total	500	0	0	0	0	0	0	500

RESPONSIBLE AGENCY: **FDOT**

Item Segment **TOTAL ALL Years ALL Phases:** **\$15,550**

Item Number: 250102

Item **TOTAL ALL Years ALL Phases ALL Segments:** **\$44,668**

TPO Project No: **DT2501026**
LRTP Ref: 5-5
County: DIST/ST-WIDE
Roadway ID:
Lanes Exist:
Lanes Improved:
Lanes Added:
Project Length:
District: 6

Project Description: **DISTRICTWIDE ITS OPERATIONS & MAINTENANCE OF FIELD DEVICES**

Type of Work: **PERIODIC MAINTENANCE**

SIS or Non-SIS: **No**

Extra Description:

		Proposed Funding (in \$000s)							
PHASE :	Funding Source	<2019	2018 - 2019	2019 - 2020	2020 - 2021	2021 - 2022	2022 - 2023	>2023	All Years
	DIH	56	30	0	0	0	0	0	86
	DS	1,525	3,015	3,052	3,091	3,190	2,868	0	16,741
CONSTRUCTION	Total	1,581	3,045	3,052	3,091	3,190	2,868	0	16,827

MIAMI-DADE TRANSPORTATION PLANNING ORGANIZATION
TRANSPORTATION IMPROVEMENT PROGRAM
PRIMARY STATE HIGHWAYS AND INTERMODAL



MAINTENANCE

TPO Project No: **DT2501026**
LRTP Ref: 5-5
County: DIST/ST-WIDE
Roadway ID:
Lanes Exist:
Lanes Improved:
Lanes Added:
Project Length:
District: 6

Project Description: **DISTRICTWIDE ITS OPERATIONS & MAINTENANCE OF FIELD DEVICES**

Type of Work: **PERIODIC MAINTENANCE**

SIS or Non-SIS: **No**

Extra Description:

		Proposed Funding (in \$000s)							
PHASE :	Funding Source	<2019	2018 - 2019	2019 - 2020	2020 - 2021	2021 - 2022	2022 - 2023	>2023	All Years
	D	500	0	0	0	0	0	0	500
MAINTENANCE	Total	500	0	0	0	0	0	0	500

RESPONSIBLE AGENCY: **FDOT**

Item Segment **TOTAL ALL Years ALL Phases:** **\$17,327**

Item Number: 250102 Item **TOTAL ALL Years ALL Phases ALL Segments:** **\$44,668**

TPO Project No: **DT2501131**
LRTP Ref: 5-5
County: MIAMI-DADE
Roadway ID:
Lanes Exist:
Lanes Improved:
Lanes Added:
Project Length: 24.708
District: 6

Project Description: **SERVICE PATROLS SR 826/PALMETTO EXPRESSWAY**

Type of Work: **SERVICE PATROL/FHP**

SIS or Non-SIS: **Yes**

Extra Description:

		Proposed Funding (in \$000s)							
PHASE :	Funding Source	<2019	2018 - 2019	2019 - 2020	2020 - 2021	2021 - 2022	2022 - 2023	>2023	All Years
		834	0	0	0	0	0	0	834
PRELIMINARY ENGINEERING	Total	834	0	0	0	0	0	0	834
		142	0	0	0	0	0	0	142
PROJECT DEVELOPMENT AND ENVIRONMENTAL	Total	142	0	0	0	0	0	0	142
		600	0	0	0	0	0	0	600

MIAMI-DADE TRANSPORTATION PLANNING ORGANIZATION
TRANSPORTATION IMPROVEMENT PROGRAM
PRIMARY STATE HIGHWAYS AND INTERMODAL



MAINTENANCE

TPO Project No: **DT2501131**
LRTP Ref: 5-5
County: MIAMI-DADE
Roadway ID:
Lanes Exist:
Lanes Improved:
Lanes Added:
Project Length: 24.708
District: 6

Project Description: **SERVICE PATROLS SR 826/PALMETTO EXPRESSWAY**

Type of Work: **SERVICE PATROL/FHP**

SIS or Non-SIS: **Yes**

Extra Description:

		Proposed Funding (in \$000s)							
PHASE :	Funding Source	<2019	2018 - 2019	2019 - 2020	2020 - 2021	2021 - 2022	2022 - 2023	>2023	All Years
OPERATIONS	Total	600	0	0	0	0	0	0	600
		18,306	0	0	0	0	0	0	18,306
MAINTENANCE	Total	18,306	0	0	0	0	0	0	18,306

RESPONSIBLE AGENCY: **FDOT**

Item Segment TOTAL ALL Years ALL Phases: **\$19,882**

Item Number: 250113

Item TOTAL ALL Years ALL Phases ALL Segments: **\$44,508**

TPO Project No: **DT2501132**
LRTP Ref: 5-5
County: MIAMI-DADE
Roadway ID:
Lanes Exist:
Lanes Improved:
Lanes Added:
Project Length:
District: 6

Project Description: **SERVICE PATROLS SR 93/I-75**

Type of Work: **ITS FREEWAY MANAGEMENT**

SIS or Non-SIS: **Yes**

Extra Description:

		Proposed Funding (in \$000s)							
PHASE :	Funding Source	<2019	2018 - 2019	2019 - 2020	2020 - 2021	2021 - 2022	2022 - 2023	>2023	All Years
		19	0	0	0	0	0	0	19
PRELIMINARY ENGINEERING	Total	19	0	0	0	0	0	0	19
		2,152	0	0	0	0	0	0	2,152
MAINTENANCE	Total	2,152	0	0	0	0	0	0	2,152

RESPONSIBLE AGENCY: **FDOT**

Item Segment TOTAL ALL Years ALL Phases: **\$2,171**

Item Number: 250113

Item TOTAL ALL Years ALL Phases ALL Segments: **\$44,508**

MIAMI-DADE TRANSPORTATION PLANNING ORGANIZATION
TRANSPORTATION IMPROVEMENT PROGRAM
PRIMARY STATE HIGHWAYS AND INTERMODAL



MAINTENANCE

TPO Project No: **DT2501133**
LRTP Ref: 5-5
County: MIAMI-DADE
Roadway ID:
Lanes Exist:
Lanes Improved:
Lanes Added:
Project Length:
District: 6

Project Description: **AUTOMATIC VEHICLE LOCATOR
SERVICE PATROLS ALL STATE ROADS**

Type of Work: **ITS FREEWAY MANAGEMENT** SIS or Non-SIS: **No**

Extra Description:

PHASE :	Funding Source	Proposed Funding (in \$000s)							All Years
		<2019	2018 - 2019	2019 - 2020	2020 - 2021	2021 - 2022	2022 - 2023	>2023	
		13	0	0	0	0	0	0	13
MAINTENANCE	Total	13	0	0	0	0	0	0	13

RESPONSIBLE AGENCY: **FDOT**

Item Segment **TOTAL ALL Years ALL Phases:** **\$13**

Item Number: 250113 Item **TOTAL ALL Years ALL Phases ALL Segments:** **\$44,508**

TPO Project No: **DT2501134**
LRTP Ref: 5-5
County: MIAMI-DADE
Roadway ID: 87260000
Lanes Exist: 3
Lanes Improved:
Lanes Added:
Project Length: 24.708
District: 6

Project Description: **SERVICE PATROLS**

Type of Work: **SERVICE PATROL/FHP** SIS or Non-SIS: **Yes**

Extra Description:

PHASE :	Funding Source	Proposed Funding (in \$000s)							All Years
		<2019	2018 - 2019	2019 - 2020	2020 - 2021	2021 - 2022	2022 - 2023	>2023	
		137	0	0	0	0	0	0	137
PRELIMINARY ENGINEERING	Total	137	0	0	0	0	0	0	137
		11,085	0	0	0	0	0	0	11,085
MAINTENANCE	Total	11,085	0	0	0	0	0	0	11,085

RESPONSIBLE AGENCY: **FDOT**

Item Segment **TOTAL ALL Years ALL Phases:** **\$11,222**

Item Number: 250113 Item **TOTAL ALL Years ALL Phases ALL Segments:** **\$44,508**

MIAMI-DADE TRANSPORTATION PLANNING ORGANIZATION
TRANSPORTATION IMPROVEMENT PROGRAM
PRIMARY STATE HIGHWAYS AND INTERMODAL



MAINTENANCE

TPO Project No: **DT2501135**
LRTP Ref: 5-5
County: MIAMI-DADE
Roadway ID:
Lanes Exist:
Lanes Improved:
Lanes Added:
Project Length:
District: 6

Project Description:

SERVICE PATROLS

Type of Work:

SERVICE PATROL/FHP

SIS or Non-SIS: **No**

Extra Description:

PHASE :

		Proposed Funding (in \$000s)							
	Funding Source	<2019	2018 - 2019	2019 - 2020	2020 - 2021	2021 - 2022	2022 - 2023	>2023	All Years
	D	0	2,402	552	566	581	597	0	4,698
	DDR	0	0	1,652	1,638	1,624	1,608	0	6,522
MAINTENANCE	Total	0	2,402	2,204	2,204	2,205	2,205	0	11,220

RESPONSIBLE AGENCY: **FDOT**

Item Segment TOTAL ALL Years ALL Phases: **\$11,220**

Item Number: 250113

Item TOTAL ALL Years ALL Phases ALL Segments: **\$44,508**

TPO Project No: **DT2506101**
LRTP Ref: 5-5
County: DIST/ST-WIDE
Roadway ID:
Lanes Exist:
Lanes Improved:
Lanes Added:
Project Length:
District: 6

Project Description:

**DISTRICTWIDE LANDSCAPE DESIGN
CONSULTANT & JPA**

Type of Work:

LANDSCAPING

SIS or Non-SIS: **No**

Extra Description:

PHASE :

		Proposed Funding (in \$000s)							
	Funding Source	<2019	2018 - 2019	2019 - 2020	2020 - 2021	2021 - 2022	2022 - 2023	>2023	All Years
		1,175	0	0	0	0	0	0	1,175
PRELIMINARY ENGINEERING	Total	1,175	0	0	0	0	0	0	1,175
		1,697	0	0	0	0	0	0	1,697
PROJECT DEVELOPMENT AND ENVIRONMENTAL	Total	1,697	0	0	0	0	0	0	1,697
		83	0	0	0	0	0	0	83

MIAMI-DADE TRANSPORTATION PLANNING ORGANIZATION
TRANSPORTATION IMPROVEMENT PROGRAM
PRIMARY STATE HIGHWAYS AND INTERMODAL



MAINTENANCE

TPO Project No: **DT2506101**
LRTP Ref: 5-5
County: DIST/ST-WIDE
Roadway ID:
Lanes Exist:
Lanes Improved:
Lanes Added:
Project Length:
District: 6

Project Description: **DISTRICTWIDE LANDSCAPE DESIGN
CONSULTANT & JPA**

Type of Work: **LANDSCAPING**

SIS or Non-SIS: **No**

Extra Description:

		Proposed Funding (in \$000s)							
PHASE :	Funding Source	<2019	2018 - 2019	2019 - 2020	2020 - 2021	2021 - 2022	2022 - 2023	>2023	All Years
		5,331	0	0	0	0	0	0	5,331
CONSTRUCTION	Total	5,414	0	0	0	0	0	0	5,414

RESPONSIBLE AGENCY: **FDOT**

Item Segment **TOTAL ALL Years ALL Phases:** **\$8,286**

Item Number: 250610 Item **TOTAL ALL Years ALL Phases ALL Segments:** **\$10,752**

TPO Project No: **DT2506102**
LRTP Ref: 5-5
County: DIST/ST-WIDE
Roadway ID:
Lanes Exist:
Lanes Improved:
Lanes Added:
Project Length:
District: 6

Project Description: **COUNTYWIDE NW COUNTYWIDE ROAD
BEAUTIFICATION**

Type of Work: **LANDSCAPING**

SIS or Non-SIS: **No**

Extra Description:

		Proposed Funding (in \$000s)							
PHASE :	Funding Source	<2019	2018 - 2019	2019 - 2020	2020 - 2021	2021 - 2022	2022 - 2023	>2023	All Years
		746	0	0	0	0	0	0	746
MAINTENANCE	Total	746	0	0	0	0	0	0	746

RESPONSIBLE AGENCY: **FDOT**

Item Segment **TOTAL ALL Years ALL Phases:** **\$746**

Item Number: 250610 Item **TOTAL ALL Years ALL Phases ALL Segments:** **\$10,752**

MIAMI-DADE TRANSPORTATION PLANNING ORGANIZATION
TRANSPORTATION IMPROVEMENT PROGRAM
PRIMARY STATE HIGHWAYS AND INTERMODAL



MAINTENANCE

TPO Project No: **DT2506104**
LRTP Ref: 5-5
County: DIST/ST-WIDE
Roadway ID:
Lanes Exist:
Lanes Improved:
Lanes Added:
Project Length:
District: 6

Project Description: **DISTRICTWIDE LANDSCAPE DESIGN
CONSULTANT & JPA**

Type of Work: **LANDSCAPING**

SIS or Non-SIS: **No**

Extra Description:

PHASE :

	Proposed Funding (in \$000s)							
Funding Source	<2019	2018 - 2019	2019 - 2020	2020 - 2021	2021 - 2022	2022 - 2023	>2023	All Years
DIH	0	5	5	5	0	0	0	15
DIH	5	0	0	0	0	0	0	5
DS	0	500	100	500	500	100	0	1,700
CONSTRUCTION Total	5	505	105	505	500	100	0	1,720

RESPONSIBLE AGENCY: **FDOT**

Item Segment **TOTAL ALL Years ALL Phases:** **\$1,720**

Item Number: 250610

Item **TOTAL ALL Years ALL Phases ALL Segments:** **\$10,752**

TPO Project No: **DT2507822**
LRTP Ref: 5-5
County: DIST/ST-WIDE
Roadway ID:
Lanes Exist:
Lanes Improved:
Lanes Added:
Project Length:
District: 6

Project Description: **DISTRICTWIDE/LOAD RT COMPLEX
STRUCTURE LOAD RATING**

Type of Work: **TRAFFIC ENGINEERING STUDY**

SIS or Non-SIS: **No**

Extra Description:

PHASE :

	Proposed Funding (in \$000s)							
Funding Source	<2019	2018 - 2019	2019 - 2020	2020 - 2021	2021 - 2022	2022 - 2023	>2023	All Years
ACBR	0	200	200	200	0	200	0	800
ACBR	248	24	24	0	0	0	0	296
ACBR	0	200	200	200	0	0	200	800
ACBR	248	24	24	0	0	0	0	296
BRAC	444	0	0	0	0	0	0	444
BRAC	625	0	0	0	0	0	0	625

MIAMI-DADE TRANSPORTATION PLANNING ORGANIZATION
TRANSPORTATION IMPROVEMENT PROGRAM
PRIMARY STATE HIGHWAYS AND INTERMODAL



MAINTENANCE

TPO Project No: **DT2507822**
LRTP Ref: 5-5
County: DIST/ST-WIDE
Roadway ID:
Lanes Exist:
Lanes Improved:
Lanes Added:
Project Length:
District: 6

Project Description: **DISTRICTWIDE/LOAD RT COMPLEX
STRUCTURE LOAD RATING**

Type of Work: **TRAFFIC ENGINEERING STUDY** SIS or Non-SIS: **No**

Extra Description:

PHASE :	Funding Source	Proposed Funding (in \$000s)							All Years
		<2019	2018 - 2019	2019 - 2020	2020 - 2021	2021 - 2022	2022 - 2023	>2023	
	BRAC	444	0	0	0	0	0	0	444
	BRAC	625	0	0	0	0	0	0	625
	BRT	202	0	0	0	0	0	0	202
	BRT	599	0	0	0	0	0	0	599
	BRT	202	0	0	0	0	0	0	202
	BRT	599	0	0	0	0	0	0	599
	NHBR	200	0	0	0	0	0	0	200
	NHBR	200	0	0	0	0	0	0	200
	SABR	400	0	0	0	0	0	0	400
	SABR	400	0	0	0	0	0	0	400
MAINTENANCE	Total	5,436	448	448	400	0	200	200	7,132

RESPONSIBLE AGENCY: **FDOT**

Item Segment TOTAL ALL Years ALL Phases: **\$7,132**

Item Number: 250782 Item TOTAL ALL Years ALL Phases ALL Segments: **\$7,132**

MIAMI-DADE TRANSPORTATION PLANNING ORGANIZATION
TRANSPORTATION IMPROVEMENT PROGRAM
PRIMARY STATE HIGHWAYS AND INTERMODAL



MAINTENANCE

TPO Project No: **DT2524552**
LRTP Ref: 5-5
County: MIAMI-DADE
Roadway ID:
Lanes Exist:
Lanes Improved:
Lanes Added:
Project Length:
District: 6

Project Description: **MIAMI SHORES - VILLAGE US 1/SR 5 NE 6TH AVE**

Type of Work: **PERIODIC MAINTENANCE**

SIS or Non-SIS: **No**

Extra Description:

		Proposed Funding (in \$000s)							
PHASE :	Funding Source	<2019	2018 - 2019	2019 - 2020	2020 - 2021	2021 - 2022	2022 - 2023	>2023	All Years
	D	159	20	0	0	0	0	0	179
MAINTENANCE	Total	159	20	0	0	0	0	0	179

RESPONSIBLE AGENCY: **FDOT**

Item Segment **TOTAL ALL Years ALL Phases:** **\$179**

Item Number: 252455 Item **TOTAL ALL Years ALL Phases ALL Segments:** **\$199**

TPO Project No: **DT2524553**
LRTP Ref: 5-5
County: MIAMI-DADE
Roadway ID:
Lanes Exist:
Lanes Improved:
Lanes Added:
Project Length:
District: 6

Project Description: **MIAMI SHORES - VILLAGE US 1/SR 5 NE 6TH AVE**

Type of Work: **PERIODIC MAINTENANCE**

SIS or Non-SIS: **No**

Extra Description:

		Proposed Funding (in \$000s)							
PHASE :	Funding Source	<2019	2018 - 2019	2019 - 2020	2020 - 2021	2021 - 2022	2022 - 2023	>2023	All Years
	D	0	0	20	0	0	0	0	20
MAINTENANCE	Total	0	0	20	0	0	0	0	20

RESPONSIBLE AGENCY: **FDOT**

Item Segment **TOTAL ALL Years ALL Phases:** **\$20**

Item Number: 252455 Item **TOTAL ALL Years ALL Phases ALL Segments:** **\$199**

MIAMI-DADE TRANSPORTATION PLANNING ORGANIZATION
TRANSPORTATION IMPROVEMENT PROGRAM
PRIMARY STATE HIGHWAYS AND INTERMODAL



MAINTENANCE

TPO Project No: **DT4105681**
LRTP Ref: 5-5
County: DIST/ST-WIDE
Roadway ID:
Lanes Exist:
Lanes Improved:
Lanes Added:
Project Length:
District: 6

Project Description: **SIGN INSPECTIONS DISTRICTWIDE**

Type of Work: **BRIDGE OPERATIONS**

SIS or Non-SIS: **No**

Extra Description:

		Proposed Funding (in \$000s)							
PHASE :	Funding Source	<2019	2018 - 2019	2019 - 2020	2020 - 2021	2021 - 2022	2022 - 2023	>2023	All Years
		2,663	0	0	0	0	0	0	2,663
MAINTENANCE	Total	2,663	0	0	0	0	0	0	2,663

RESPONSIBLE AGENCY: **FDOT**

Item Segment **TOTAL ALL Years ALL Phases:** **\$2,663**

Item Number: **410568** Item **TOTAL ALL Years ALL Phases ALL Segments:** **\$6,756**

TPO Project No: **DT4105682**
LRTP Ref: 5-5
County: DIST/ST-WIDE
Roadway ID:
Lanes Exist:
Lanes Improved:
Lanes Added:
Project Length:
District: 6

Project Description: **MAST ARM INSPECTIONS DISTRICTWIDE**

Type of Work: **BRIDGE OPERATIONS**

SIS or Non-SIS: **No**

Extra Description:

		Proposed Funding (in \$000s)							
PHASE :	Funding Source	<2019	2018 - 2019	2019 - 2020	2020 - 2021	2021 - 2022	2022 - 2023	>2023	All Years
		1,474	0	0	0	0	0	0	1,474
MAINTENANCE	Total	1,474	0	0	0	0	0	0	1,474

RESPONSIBLE AGENCY: **FDOT**

Item Segment **TOTAL ALL Years ALL Phases:** **\$1,474**

Item Number: **410568** Item **TOTAL ALL Years ALL Phases ALL Segments:** **\$6,756**

MIAMI-DADE TRANSPORTATION PLANNING ORGANIZATION
TRANSPORTATION IMPROVEMENT PROGRAM
PRIMARY STATE HIGHWAYS AND INTERMODAL



MAINTENANCE

TPO Project No: **DT4105683**
LRTP Ref: 5-5
County: DIST/ST-WIDE
Roadway ID:
Lanes Exist:
Lanes Improved:
Lanes Added:
Project Length:
District: 6

Project Description: **BRIDGE & MAINTENANCE CONSULTANT SUPPORT**

Type of Work: **BRIDGE OPERATIONS**

SIS or Non-SIS: **No**

Extra Description:

		Proposed Funding (in \$000s)							
PHASE :	Funding Source	<2019	2018 - 2019	2019 - 2020	2020 - 2021	2021 - 2022	2022 - 2023	>2023	All Years
	D	308	47	47	47	47	47	0	543
MAINTENANCE	Total	308	47	47	47	47	47	0	543

RESPONSIBLE AGENCY: **FDOT**

Item Segment TOTAL ALL Years ALL Phases: **\$543**

Item Number: 410568 Item TOTAL ALL Years ALL Phases ALL Segments: **\$6,756**

TPO Project No: **DT4105684**
LRTP Ref: 5-5
County: DIST/ST-WIDE
Roadway ID:
Lanes Exist:
Lanes Improved:
Lanes Added:
Project Length:
District: 6

Project Description: **TRAFFIC SIGNAL MAST ARMS AND HIGH MAST LIGHT POLES INSPECTIONS**

Type of Work: **BRIDGE OPERATIONS**

SIS or Non-SIS: **No**

Extra Description:

		Proposed Funding (in \$000s)							
PHASE :	Funding Source	<2019	2018 - 2019	2019 - 2020	2020 - 2021	2021 - 2022	2022 - 2023	>2023	All Years
	D	1,736	340	0	0	0	0	0	2,076
MAINTENANCE	Total	1,736	340	0	0	0	0	0	2,076

RESPONSIBLE AGENCY: **FDOT**

Item Segment TOTAL ALL Years ALL Phases: **\$2,076**

Item Number: 410568 Item TOTAL ALL Years ALL Phases ALL Segments: **\$6,756**

MIAMI-DADE TRANSPORTATION PLANNING ORGANIZATION
TRANSPORTATION IMPROVEMENT PROGRAM
PRIMARY STATE HIGHWAYS AND INTERMODAL



MAINTENANCE

TPO Project No: **DT4105731**
LRTP Ref: 5-5
County: DIST/ST-WIDE
Roadway ID:
Lanes Exist:
Lanes Improved:
Lanes Added:
Project Length:
District: 6

Project Description: **M.E.I. MAINT/PERMIT INSPECTIONS**

Type of Work: **INSPECT CONSTRUCTION PROJS.** SIS or Non-SIS: **No**

Extra Description:

PHASE :	Funding Source	Proposed Funding (in \$000s)							All Years
		<2019	2018 - 2019	2019 - 2020	2020 - 2021	2021 - 2022	2022 - 2023	>2023	
	D	15,481	1,510	2,286	2,320	2,650	2,370	0	26,617
	DDR	372	0	0	0	0	0	0	372
MAINTENANCE	Total	15,853	1,510	2,286	2,320	2,650	2,370	0	26,989

RESPONSIBLE AGENCY: **FDOT**

Item Segment TOTAL ALL Years ALL Phases: **\$26,989**

Item Number: 410573 Item TOTAL ALL Years ALL Phases ALL Segments: **\$26,989**

TPO Project No: **DT4139744**
LRTP Ref: 5-5
County: MIAMI-DADE
Roadway ID:
Lanes Exist:
Lanes Improved:
Lanes Added:
Project Length:
District: 6

Project Description: **HERBICIDE MIAMI-DADE COUNTYWIDE**

Type of Work: **PERIODIC MAINTENANCE** SIS or Non-SIS: **No**

Extra Description:

PHASE :	Funding Source	Proposed Funding (in \$000s)							All Years
		<2019	2018 - 2019	2019 - 2020	2020 - 2021	2021 - 2022	2022 - 2023	>2023	
	D	500	100	100	0	0	0	0	700
MAINTENANCE	Total	500	100	100	0	0	0	0	700

RESPONSIBLE AGENCY: **FDOT**

Item Segment TOTAL ALL Years ALL Phases: **\$700**

Item Number: 413974 Item TOTAL ALL Years ALL Phases ALL Segments: **\$1,406**

MIAMI-DADE TRANSPORTATION PLANNING ORGANIZATION
TRANSPORTATION IMPROVEMENT PROGRAM
PRIMARY STATE HIGHWAYS AND INTERMODAL



MAINTENANCE

TPO Project No: **DT4139745**
LRTP Ref: 5-5
County: MIAMI-DADE
Roadway ID:
Lanes Exist:
Lanes Improved:
Lanes Added:
Project Length:
District: 6

Project Description: **HERBICIDE MIAMI-DADE COUNTYWIDE**

Type of Work: **PERIODIC MAINTENANCE** SIS or Non-SIS: **No**

Extra Description:

		Proposed Funding (in \$000s)							
PHASE :	Funding Source	<2019	2018 - 2019	2019 - 2020	2020 - 2021	2021 - 2022	2022 - 2023	>2023	All Years
	D	566	70	70	0	0	0	0	706
MAINTENANCE	Total	566	70	70	0	0	0	0	706

RESPONSIBLE AGENCY: **FDOT**

Item Segment TOTAL ALL Years ALL Phases: **\$706**

Item Number: **413974** Item TOTAL ALL Years ALL Phases ALL Segments: **\$1,406**

TPO Project No: **DT4142931**
LRTP Ref: 5-5
County: MIAMI-DADE
Roadway ID:
Lanes Exist:
Lanes Improved:
Lanes Added:
Project Length:
District: 6

Project Description: **MIAMI-DADE COUNTYWIDE FROM MONROE COUNTY LINE TO BROWARD COUNTY LINE**

Type of Work: **SIGNING/PAVEMENT MARKINGS** SIS or Non-SIS: **No**

Extra Description:

		Proposed Funding (in \$000s)							
PHASE :	Funding Source	<2019	2018 - 2019	2019 - 2020	2020 - 2021	2021 - 2022	2022 - 2023	>2023	All Years
		2,357	0	0	0	0	0	0	2,357
MAINTENANCE	Total	2,357	0	0	0	0	0	0	2,357

RESPONSIBLE AGENCY: **FDOT**

Item Segment TOTAL ALL Years ALL Phases: **\$2,357**

Item Number: **414293** Item TOTAL ALL Years ALL Phases ALL Segments: **\$4,886**

MIAMI-DADE TRANSPORTATION PLANNING ORGANIZATION
TRANSPORTATION IMPROVEMENT PROGRAM
PRIMARY STATE HIGHWAYS AND INTERMODAL



MAINTENANCE

TPO Project No: **DT4142932** Project Description: **MIAMI-DADE COUNTYWIDE FROM MONROE COUNTY LINE TO BROWARD COUNTY LINE**

LRTP Ref: 5-5

County: MIAMI-DADE

Roadway ID:

Lanes Exist:

Lanes Improved:

Lanes Added:

Project Length:

District: 6

Type of Work: **SIGNING/PAVEMENT MARKINGS**

SIS or Non-SIS: **No**

Extra Description:

		Proposed Funding (in \$000s)							
PHASE :	Funding Source	<2019	2018 - 2019	2019 - 2020	2020 - 2021	2021 - 2022	2022 - 2023	>2023	All Years
		594	0	0	0	0	0	0	594
MAINTENANCE	Total	594	0	0	0	0	0	0	594

RESPONSIBLE AGENCY: **FDOT**

Item Segment **TOTAL ALL Years ALL Phases:** **\$594**

Item Number: **414293** Item **TOTAL ALL Years ALL Phases ALL Segments:** **\$4,886**

TPO Project No: **DT4142933** Project Description: **MIAMI-DADE COUNTYWIDE PAVEMENT MARKINGS FROM BROWARD TO MONROE LINES.**

LRTP Ref: 5-5

County: MIAMI-DADE

Roadway ID:

Lanes Exist:

Lanes Improved:

Lanes Added:

Project Length:

District: 6

Type of Work: **SIGNING/PAVEMENT MARKINGS**

SIS or Non-SIS: **No**

Extra Description:

		Proposed Funding (in \$000s)							
PHASE :	Funding Source	<2019	2018 - 2019	2019 - 2020	2020 - 2021	2021 - 2022	2022 - 2023	>2023	All Years
		376	0	0	0	0	0	0	376
MAINTENANCE	Total	376	0	0	0	0	0	0	376

RESPONSIBLE AGENCY: **FDOT**

Item Segment **TOTAL ALL Years ALL Phases:** **\$376**

Item Number: **414293** Item **TOTAL ALL Years ALL Phases ALL Segments:** **\$4,886**

MIAMI-DADE TRANSPORTATION PLANNING ORGANIZATION
TRANSPORTATION IMPROVEMENT PROGRAM
PRIMARY STATE HIGHWAYS AND INTERMODAL



MAINTENANCE

TPO Project No: **DT4142935**
LRTP Ref: 5-5
County: MIAMI-DADE
Roadway ID:
Lanes Exist:
Lanes Improved:
Lanes Added:
Project Length:
District: 6

Project Description: **MIAMI-DADE COUNTY STRIPING PHASE 1**

Type of Work: **SIGNING/PAVEMENT MARKINGS** SIS or Non-SIS: **No**

Extra Description:

		Proposed Funding (in \$000s)							
PHASE :	Funding Source	<2019	2018 - 2019	2019 - 2020	2020 - 2021	2021 - 2022	2022 - 2023	>2023	All Years
		658	0	0	0	0	0	0	658
MAINTENANCE	Total	658	0	0	0	0	0	0	658

RESPONSIBLE AGENCY: **FDOT**

Item Segment **TOTAL ALL Years ALL Phases:** **\$658**

Item Number: **414293** Item **TOTAL ALL Years ALL Phases ALL Segments:** **\$4,886**

TPO Project No: **DT4142936**
LRTP Ref: 5-5
County: MIAMI-DADE
Roadway ID:
Lanes Exist:
Lanes Improved:
Lanes Added:
Project Length:
District: 6

Project Description: **RPM INSTALLATION MIAMI-DADE COUNTYWIDE**

Type of Work: **SIGNING/PAVEMENT MARKINGS** SIS or Non-SIS: **No**

Extra Description:

		Proposed Funding (in \$000s)							
PHASE :	Funding Source	<2019	2018 - 2019	2019 - 2020	2020 - 2021	2021 - 2022	2022 - 2023	>2023	All Years
	D	701	100	0	0	0	0	0	801
MAINTENANCE	Total	701	100	0	0	0	0	0	801

RESPONSIBLE AGENCY: **FDOT**

Item Segment **TOTAL ALL Years ALL Phases:** **\$801**

Item Number: **414293** Item **TOTAL ALL Years ALL Phases ALL Segments:** **\$4,886**

MIAMI-DADE TRANSPORTATION PLANNING ORGANIZATION
TRANSPORTATION IMPROVEMENT PROGRAM
PRIMARY STATE HIGHWAYS AND INTERMODAL



MAINTENANCE

TPO Project No: **DT4142937**
LRTP Ref: 5-5
County: MIAMI-DADE
Roadway ID:
Lanes Exist:
Lanes Improved:
Lanes Added:
Project Length:
District: 6

Project Description: **RPM INSTALLATION MIAMI-DADE COUNTYWIDE**

Type of Work: **SIGNING/PAVEMENT MARKINGS** SIS or Non-SIS: **No**

Extra Description:

		Proposed Funding (in \$000s)							
PHASE :	Funding Source	<2019	2018 - 2019	2019 - 2020	2020 - 2021	2021 - 2022	2022 - 2023	>2023	All Years
	D	0	0	100	0	0	0	0	100
MAINTENANCE	Total	0	0	100	0	0	0	0	100

RESPONSIBLE AGENCY: **FDOT**

Item Segment TOTAL ALL Years ALL Phases: **\$100**

Item Number: **414293** Item TOTAL ALL Years ALL Phases ALL Segments: **\$4,886**

TPO Project No: **DT4155501**
LRTP Ref: 5-5
County: DIST/ST-WIDE
Roadway ID:
Lanes Exist:
Lanes Improved:
Lanes Added:
Project Length:
District: 6

Project Description: **DISTRICTWIDE ROUTINE MAINTENANCE**

Type of Work: **ROUTINE MAINTENANCE** SIS or Non-SIS: **No**

Extra Description:

		Proposed Funding (in \$000s)							
PHASE :	Funding Source	<2019	2018 - 2019	2019 - 2020	2020 - 2021	2021 - 2022	2022 - 2023	>2023	All Years
	D	181,863	14,195	14,204	14,228	14,187	14,187	0	252,864
MAINTENANCE	Total	181,863	14,195	14,204	14,228	14,187	14,187	0	252,864

RESPONSIBLE AGENCY: **FDOT**

Item Segment TOTAL ALL Years ALL Phases: **\$252,864**

Item Number: **415550** Item TOTAL ALL Years ALL Phases ALL Segments: **\$252,864**

MIAMI-DADE TRANSPORTATION PLANNING ORGANIZATION
TRANSPORTATION IMPROVEMENT PROGRAM
PRIMARY STATE HIGHWAYS AND INTERMODAL



MAINTENANCE

TPO Project No: **DT4188281**
LRTP Ref: 5-5
County: DIST/ST-WIDE
Roadway ID:
Lanes Exist:
Lanes Improved:
Lanes Added:
Project Length: 2.925
District: 6

Project Description: **D/W MOVABLE BRIDGE (AM) ASSET MANAGEMENT**

Type of Work: **BRIDGE-ROUTINE MAINTENANCE** SIS or Non-SIS: **No**

Extra Description:

		Proposed Funding (in \$000s)							
PHASE :	Funding Source	<2019	2018 - 2019	2019 - 2020	2020 - 2021	2021 - 2022	2022 - 2023	>2023	All Years
	BRRP	190	0	0	0	0	0	0	190
	DIH	0	0	0	0	0	0	0	0
	DS	295	0	0	0	0	0	0	295
CONSTRUCTION	Total	485	0	0	0	0	0	0	485
	D	39,665	3,274	3,274	3,274	0	0	0	49,487
MAINTENANCE	Total	39,665	3,274	3,274	3,274	0	0	0	49,487

RESPONSIBLE AGENCY: **FDOT**

Item Segment TOTAL ALL Years ALL Phases: **\$49,972**

Item Number: **418828**

Item TOTAL ALL Years ALL Phases ALL Segments: **\$49,972**

TPO Project No: **DT4243091**
LRTP Ref: C-6
County: MIAMI-DADE
Roadway ID:
Lanes Exist:
Lanes Improved:
Lanes Added:
Project Length: 0.011
District: 6

Project Description: **SR 25/OKEECHOBEE RD FEC BRIDGE @ RR MP 368.35 XING #272752Y**

Type of Work: **RAILROAD CROSSING** SIS or Non-SIS: **No**

Extra Description:

		Proposed Funding (in \$000s)							
PHASE :	Funding Source	<2019	2018 - 2019	2019 - 2020	2020 - 2021	2021 - 2022	2022 - 2023	>2023	All Years
		98	0	0	0	0	0	0	98
RAILROAD & UTILITIES	Total	98	0	0	0	0	0	0	98

RESPONSIBLE AGENCY: **FDOT**

Item Segment TOTAL ALL Years ALL Phases: **\$98**

Item Number: **424309**

Item TOTAL ALL Years ALL Phases ALL Segments: **\$112**

MIAMI-DADE TRANSPORTATION PLANNING ORGANIZATION
TRANSPORTATION IMPROVEMENT PROGRAM
PRIMARY STATE HIGHWAYS AND INTERMODAL



MAINTENANCE

TPO Project No: **DT4243092**
LRTP Ref: 5-5
County: MIAMI-DADE
Roadway ID:
Lanes Exist:
Lanes Improved:
Lanes Added:
Project Length: 0.011
District: 6

Project Description: **SR 25/OKEECHOBEE RD FEC BRIDGE @
RR MP 368.35 XING #272752Y**

Type of Work: **BRIDGE-ROUTINE MAINTENANCE** SIS or Non-SIS: **No**

Extra Description:

		Proposed Funding (in \$000s)								
PHASE :	Funding Source	<2019	2018 - 2019	2019 - 2020	2020 - 2021	2021 - 2022	2022 - 2023	>2023	All Years	
		14	0	0	0	0	0	0	14	
MAINTENANCE	Total	14	0	0	0	0	0	0	14	

RESPONSIBLE AGENCY: **FDOT**

Item Segment **TOTAL ALL Years ALL Phases:** **\$14**

Item Number: **424309** Item **TOTAL ALL Years ALL Phases ALL Segments:** **\$112**

TPO Project No: **DT4254021**
LRTP Ref: 5-5
County: DIST/ST-WIDE
Roadway ID:
Lanes Exist:
Lanes Improved:
Lanes Added:
Project Length:
District: 6

Project Description: **DISTRICTWIDE LANDSCAPE DESIGN
CONSULTANT**

Type of Work: **LANDSCAPING** SIS or Non-SIS: **No**

Extra Description:

		Proposed Funding (in \$000s)								
PHASE :	Funding Source	<2019	2018 - 2019	2019 - 2020	2020 - 2021	2021 - 2022	2022 - 2023	>2023	All Years	
	DIH	120	20	20	20	20	20	0	220	
	DS	2,904	600	400	600	500	400	0	5,404	
PRELIMINARY ENGINEERING	Total	3,024	620	420	620	520	420	0	5,624	
	D	50	30	30	30	30	30	0	200	
MAINTENANCE	Total	50	30	30	30	30	30	0	200	

RESPONSIBLE AGENCY: **FDOT**

Item Segment **TOTAL ALL Years ALL Phases:** **\$5,824**

Item Number: **425402** Item **TOTAL ALL Years ALL Phases ALL Segments:** **\$5,824**

MIAMI-DADE TRANSPORTATION PLANNING ORGANIZATION
TRANSPORTATION IMPROVEMENT PROGRAM
PRIMARY STATE HIGHWAYS AND INTERMODAL



MAINTENANCE

TPO Project No: **DT4282801**
LRTP Ref: 5-5
County: MIAMI-DADE
Roadway ID:
Lanes Exist:
Lanes Improved:
Lanes Added:
Project Length:
District: 6

Project Description: **BRIDGE REPAIR MIAMI DADE COUNTYWIDE**

Type of Work: **BRIDGE-ROUTINE MAINTENANCE**

SIS or Non-SIS: **No**

Extra Description:

		Proposed Funding (in \$000s)							
PHASE :	Funding Source	<2019	2018 - 2019	2019 - 2020	2020 - 2021	2021 - 2022	2022 - 2023	>2023	All Years
		861	0	0	0	0	0	0	861
MAINTENANCE	Total	861	0	0	0	0	0	0	861

RESPONSIBLE AGENCY: **FDOT**

Item Segment TOTAL ALL Years ALL Phases: **\$861**

Item Number: **428280** Item TOTAL ALL Years ALL Phases ALL Segments: **\$4,928**

TPO Project No: **DT4282802**
LRTP Ref: 5-5
County: MIAMI-DADE
Roadway ID:
Lanes Exist:
Lanes Improved:
Lanes Added:
Project Length:
District: 6

Project Description: **BRIDGE REPAIR MIAMI-DADE COUNTYWIDE**

Type of Work: **BRIDGE-ROUTINE MAINTENANCE**

SIS or Non-SIS: **No**

Extra Description:

		Proposed Funding (in \$000s)							
PHASE :	Funding Source	<2019	2018 - 2019	2019 - 2020	2020 - 2021	2021 - 2022	2022 - 2023	>2023	All Years
		597	0	0	0	0	0	0	597
MAINTENANCE	Total	597	0	0	0	0	0	0	597

RESPONSIBLE AGENCY: **FDOT**

Item Segment TOTAL ALL Years ALL Phases: **\$597**

Item Number: **428280** Item TOTAL ALL Years ALL Phases ALL Segments: **\$4,928**

MIAMI-DADE TRANSPORTATION PLANNING ORGANIZATION
TRANSPORTATION IMPROVEMENT PROGRAM
PRIMARY STATE HIGHWAYS AND INTERMODAL



MAINTENANCE

TPO Project No: **DT4282806**
LRTP Ref: 5-5
County: MIAMI-DADE
Roadway ID:
Lanes Exist:
Lanes Improved:
Lanes Added:
Project Length:
District: 6

Project Description: **BRIDGE REPAIR MIAMI DADE COUNTY**

Type of Work: **BRIDGE-ROUTINE MAINTENANCE** SIS or Non-SIS: **No**

Extra Description:

		Proposed Funding (in \$000s)							
PHASE :	Funding Source	<2019	2018 - 2019	2019 - 2020	2020 - 2021	2021 - 2022	2022 - 2023	>2023	All Years
	D	2,970	500	0	0	0	0	0	3,470
MAINTENANCE	Total	2,970	500	0	0	0	0	0	3,470

RESPONSIBLE AGENCY: **FDOT**

Item Segment TOTAL ALL Years ALL Phases: **\$3,470**

Item Number: **428280** Item TOTAL ALL Years ALL Phases ALL Segments: **\$4,928**

TPO Project No: **DT4283271**
LRTP Ref: 5-5
County: DIST/ST-WIDE
Roadway ID:
Lanes Exist:
Lanes Improved:
Lanes Added:
Project Length:
District: 6

Project Description: **SPECIALIZED CONSULTANT SERVICES
NPDES PROGRAM**

Type of Work: **DRAINAGE IMPROVEMENTS** SIS or Non-SIS: **No**

Extra Description:

		Proposed Funding (in \$000s)							
PHASE :	Funding Source	<2019	2018 - 2019	2019 - 2020	2020 - 2021	2021 - 2022	2022 - 2023	>2023	All Years
		673	0	0	0	0	0	0	673
MAINTENANCE	Total	673	0	0	0	0	0	0	673

RESPONSIBLE AGENCY: **FDOT**

Item Segment TOTAL ALL Years ALL Phases: **\$673**

Item Number: **428327** Item TOTAL ALL Years ALL Phases ALL Segments: **\$3,673**

MIAMI-DADE TRANSPORTATION PLANNING ORGANIZATION
TRANSPORTATION IMPROVEMENT PROGRAM
PRIMARY STATE HIGHWAYS AND INTERMODAL



MAINTENANCE

TPO Project No: **DT4283272**
LRTP Ref: 5-5
County: DIST/ST-WIDE
Roadway ID:
Lanes Exist:
Lanes Improved:
Lanes Added:
Project Length:
District: 6

Project Description: **SPECIALIZED CONSULTANT SERVICES
NPDES PROGRAM**

Type of Work: **DRAINAGE IMPROVEMENTS**

SIS or Non-SIS: **No**

Extra Description:

		Proposed Funding (in \$000s)							
PHASE :	Funding Source	<2019	2018 - 2019	2019 - 2020	2020 - 2021	2021 - 2022	2022 - 2023	>2023	All Years
		1,500	0	0	0	0	0	0	1,500
MAINTENANCE	Total	1,500	0	0	0	0	0	0	1,500

RESPONSIBLE AGENCY: **FDOT**

Item Segment **TOTAL ALL Years ALL Phases:** **\$1,500**

Item Number: **428327** Item **TOTAL ALL Years ALL Phases ALL Segments:** **\$3,673**

TPO Project No: **DT4283273**
LRTP Ref: 5-5
County: DIST/ST-WIDE
Roadway ID:
Lanes Exist:
Lanes Improved:
Lanes Added:
Project Length:
District: 6

Project Description: **SPECIALIZED CONSULTANT SERVICES
NPDES PROGRAM**

Type of Work: **DRAINAGE IMPROVEMENTS**

SIS or Non-SIS: **No**

Extra Description:

		Proposed Funding (in \$000s)							
PHASE :	Funding Source	<2019	2018 - 2019	2019 - 2020	2020 - 2021	2021 - 2022	2022 - 2023	>2023	All Years
	D	0	350	300	300	300	250	0	1,500
MAINTENANCE	Total	0	350	300	300	300	250	0	1,500

RESPONSIBLE AGENCY: **FDOT**

Item Segment **TOTAL ALL Years ALL Phases:** **\$1,500**

Item Number: **428327** Item **TOTAL ALL Years ALL Phases ALL Segments:** **\$3,673**

MIAMI-DADE TRANSPORTATION PLANNING ORGANIZATION
TRANSPORTATION IMPROVEMENT PROGRAM
PRIMARY STATE HIGHWAYS AND INTERMODAL



MAINTENANCE

TPO Project No: **DT4300821**
LRTP Ref: 5-5
County: DIST/ST-WIDE
Roadway ID:
Lanes Exist:
Lanes Improved:
Lanes Added:
Project Length:
District: 6

Project Description: **DISTRICTWIDE ASSET MANAGEMENT**

Type of Work: **ROUTINE MAINTENANCE** SIS or Non-SIS: **No**

Extra Description:

		Proposed Funding (in \$000s)							
PHASE :	Funding Source	<2019	2018 - 2019	2019 - 2020	2020 - 2021	2021 - 2022	2022 - 2023	>2023	All Years
	D	16,972	2,796	2,796	0	0	0	0	22,564
MAINTENANCE	Total	16,972	2,796	2,796	0	0	0	0	22,564

RESPONSIBLE AGENCY: **FDOT**

Item Segment TOTAL ALL Years ALL Phases: **\$22,564**

Item Number: **430082** Item TOTAL ALL Years ALL Phases ALL Segments: **\$22,564**

TPO Project No: **DT4302751**
LRTP Ref: 5-5
County: MIAMI-DADE
Roadway ID:
Lanes Exist:
Lanes Improved:
Lanes Added:
Project Length:
District: 6

Project Description: **NPDES PROGRAM MIAMI DADE
COUNTYWIDE MAPPING OF DRNGE
INFRASTURE**

Type of Work: **PRELIMINARY ENGINEERING** SIS or Non-SIS: **No**

Extra Description:

		Proposed Funding (in \$000s)							
PHASE :	Funding Source	<2019	2018 - 2019	2019 - 2020	2020 - 2021	2021 - 2022	2022 - 2023	>2023	All Years
		2,600	0	0	0	0	0	0	2,600
MAINTENANCE	Total	2,600	0	0	0	0	0	0	2,600

RESPONSIBLE AGENCY: **FDOT**

Item Segment TOTAL ALL Years ALL Phases: **\$2,600**

Item Number: **430275** Item TOTAL ALL Years ALL Phases ALL Segments: **\$6,260**

MIAMI-DADE TRANSPORTATION PLANNING ORGANIZATION
TRANSPORTATION IMPROVEMENT PROGRAM
PRIMARY STATE HIGHWAYS AND INTERMODAL



MAINTENANCE

TPO Project No: **DT4302752**
LRTP Ref: 5-5
County: MIAMI-DADE
Roadway ID:
Lanes Exist:
Lanes Improved:
Lanes Added:
Project Length:
District: 6

Project Description: **NPDES PROGRAM MIAMI DADE
COUNTYWIDE MAPPING OF DRNGE
INFRASTURE**

Type of Work: **PRELIMINARY ENGINEERING**

SIS or Non-SIS: **No**

Extra Description:

		Proposed Funding (in \$000s)							
PHASE :	Funding Source	<2019	2018 - 2019	2019 - 2020	2020 - 2021	2021 - 2022	2022 - 2023	>2023	All Years
	D	500	650	650	650	650	0	0	3,100
MAINTENANCE	Total	500	650	650	650	650	0	0	3,100

RESPONSIBLE AGENCY: **FDOT**

Item Segment **TOTAL ALL Years ALL Phases:** **\$3,100**

Item Number: **430275** Item **TOTAL ALL Years ALL Phases ALL Segments:** **\$6,260**

TPO Project No: **DT4302753**
LRTP Ref: 5-5
County: MIAMI-DADE
Roadway ID:
Lanes Exist:
Lanes Improved:
Lanes Added:
Project Length:
District: 6

Project Description: **NPDES PROGRAM MIAMI DADE
COUNTYWIDE MAPPING OF DRNGE
INFRASTURE**

Type of Work: **PRELIMINARY ENGINEERING**

SIS or Non-SIS: **No**

Extra Description:

		Proposed Funding (in \$000s)							
PHASE :	Funding Source	<2019	2018 - 2019	2019 - 2020	2020 - 2021	2021 - 2022	2022 - 2023	>2023	All Years
	D	0	0	0	0	0	560	0	560
MAINTENANCE	Total	0	0	0	0	0	560	0	560

RESPONSIBLE AGENCY: **FDOT**

Item Segment **TOTAL ALL Years ALL Phases:** **\$560**

Item Number: **430275** Item **TOTAL ALL Years ALL Phases ALL Segments:** **\$6,260**

MIAMI-DADE TRANSPORTATION PLANNING ORGANIZATION
TRANSPORTATION IMPROVEMENT PROGRAM
PRIMARY STATE HIGHWAYS AND INTERMODAL



MAINTENANCE

TPO Project No: **DT4318711**
LRTP Ref: 5-5
County: DIST/ST-WIDE
Roadway ID:
Lanes Exist:
Lanes Improved:
Lanes Added:
Project Length:
District: 6

Project Description: **COUNTYWIDE DRAINAGE PUSHBUTTON PROJECTS**

Type of Work: **DRAINAGE IMPROVEMENTS**

SIS or Non-SIS: **No**

Extra Description:

PHASE :	Funding Source	Proposed Funding (in \$000s)							All Years
		<2019	2018 - 2019	2019 - 2020	2020 - 2021	2021 - 2022	2022 - 2023	>2023	
		445	0	0	0	0	0	0	445
MAINTENANCE	Total	445	0	0	0	0	0	0	445

RESPONSIBLE AGENCY: **FDOT**

Item Segment **TOTAL ALL Years ALL Phases:** **\$445**

Item Number: **431871** Item **TOTAL ALL Years ALL Phases ALL Segments:** **\$1,245**

TPO Project No: **DT4318712**
LRTP Ref: 5-5
County: DIST/ST-WIDE
Roadway ID:
Lanes Exist:
Lanes Improved:
Lanes Added:
Project Length:
District: 6

Project Description: **DISTRICTWIDE DRAINAGE PUSHBUTTON PROJECTS**

Type of Work: **DRAINAGE IMPROVEMENTS**

SIS or Non-SIS: **No**

Extra Description:

PHASE :	Funding Source	Proposed Funding (in \$000s)							All Years
		<2019	2018 - 2019	2019 - 2020	2020 - 2021	2021 - 2022	2022 - 2023	>2023	
	D	400	400	0	0	0	0	0	800
MAINTENANCE	Total	400	400	0	0	0	0	0	800

RESPONSIBLE AGENCY: **FDOT**

Item Segment **TOTAL ALL Years ALL Phases:** **\$800**

Item Number: **431871** Item **TOTAL ALL Years ALL Phases ALL Segments:** **\$1,245**

MIAMI-DADE TRANSPORTATION PLANNING ORGANIZATION
TRANSPORTATION IMPROVEMENT PROGRAM
PRIMARY STATE HIGHWAYS AND INTERMODAL



MAINTENANCE

TPO Project No: **DT4329071**
LRTP Ref: 5-5
County: DIST/ST-WIDE
Roadway ID:
Lanes Exist:
Lanes Improved:
Lanes Added:
Project Length:
District: 6

Project Description: **DISTRICTWIDE LOCAL GOVERNMENT IN-DEPTH BRIDGE INSPECTION**

Type of Work: **BRIDGE OPERATIONS**

SIS or Non-SIS: **No**

Extra Description:

PHASE :

		Proposed Funding (in \$000s)							
	Funding Source	<2019	2018 - 2019	2019 - 2020	2020 - 2021	2021 - 2022	2022 - 2023	>2023	All Years
	ACBZ	0	0	700	0	900	0	0	1,600
	ACBZ	660	79	84	84	97	97	0	1,101
	ACBZ	0	0	700	0	900	0	0	1,600
	ACBZ	660	79	84	84	97	0	97	1,101
	BRTZ	596	0	0	0	0	0	0	596
	BRTZ	596	0	0	0	0	0	0	596
MAINTENANCE	Total	2,512	158	1,568	168	1,994	97	97	6,594

RESPONSIBLE AGENCY: **FDOT**

Item Segment **TOTAL ALL Years ALL Phases:** **\$6,594**

Item Number: **432907**

Item **TOTAL ALL Years ALL Phases ALL Segments:** **\$6,594**

TPO Project No: **DT4329081**
LRTP Ref: 5-5
County: DIST/ST-WIDE
Roadway ID:
Lanes Exist:
Lanes Improved:
Lanes Added:
Project Length:
District: 6

Project Description: **DISTRICTWIDE LOCAL GOVERNMENT IN-DEPTH BRIDGE INSPECTION**

Type of Work: **BRIDGE OPERATIONS**

SIS or Non-SIS: **No**

Extra Description:

PHASE :

		Proposed Funding (in \$000s)							
	Funding Source	<2019	2018 - 2019	2019 - 2020	2020 - 2021	2021 - 2022	2022 - 2023	>2023	All Years
	ACBR	0	0	1,566	0	1,794	0	0	3,360
	ACBR	1,862	108	94	94	169	169	0	2,496
	ACBR	0	0	1,566	0	1,794	0	0	3,360

MIAMI-DADE TRANSPORTATION PLANNING ORGANIZATION
TRANSPORTATION IMPROVEMENT PROGRAM
PRIMARY STATE HIGHWAYS AND INTERMODAL



MAINTENANCE

TPO Project No: **DT4329081**
LRTP Ref: 5-5
County: DIST/ST-WIDE
Roadway ID:
Lanes Exist:
Lanes Improved:
Lanes Added:
Project Length:
District: 6

Project Description: **DISTRICTWIDE LOCAL GOVERNMENT IN-DEPTH BRIDGE INSPECTION**

Type of Work: **BRIDGE OPERATIONS**

SIS or Non-SIS: **No**

Extra Description:

PHASE :	Funding Source	Proposed Funding (in \$000s)							All Years
		<2019	2018 - 2019	2019 - 2020	2020 - 2021	2021 - 2022	2022 - 2023	>2023	
	ACBR	1,862	108	94	94	169	0	169	2,496
	ACSB	166	0	0	0	0	0	0	166
	ACSB	166	0	0	0	0	0	0	166
	NHBR	221	0	0	0	0	0	0	221
	NHBR	221	0	0	0	0	0	0	221
	SABR	724	0	0	0	0	0	0	724
	SABR	724	0	0	0	0	0	0	724
MAINTENANCE	Total	5,946	216	3,320	188	3,926	169	169	13,934

RESPONSIBLE AGENCY: **FDOT**

Item Segment TOTAL ALL Years ALL Phases: **\$13,934**

Item Number: **432908**

Item TOTAL ALL Years ALL Phases ALL Segments: **\$13,934**

MIAMI-DADE TRANSPORTATION PLANNING ORGANIZATION
TRANSPORTATION IMPROVEMENT PROGRAM
PRIMARY STATE HIGHWAYS AND INTERMODAL



MAINTENANCE

TPO Project No: **DT4336861**
LRTP Ref: 5-5
County: DIST/ST-WIDE
Roadway ID:
Lanes Exist:
Lanes Improved:
Lanes Added:
Project Length:
District: 6

Project Description: **DEEP WELL CLEANING DISTRICTWIDE**

Type of Work: **ROUTINE MAINTENANCE** SIS or Non-SIS: **No**

Extra Description:

PHASE :	Funding Source	Proposed Funding (in \$000s)							All Years
		<2019	2018 - 2019	2019 - 2020	2020 - 2021	2021 - 2022	2022 - 2023	>2023	
		145	0	0	0	0	0	0	145
MAINTENANCE	Total	145	0	0	0	0	0	0	145

RESPONSIBLE AGENCY: **FDOT**

Item Segment **TOTAL ALL Years ALL Phases:** **\$145**

Item Number: **433686** Item **TOTAL ALL Years ALL Phases ALL Segments:** **\$1,135**

TPO Project No: **DT4336863**
LRTP Ref: 5-5
County: DIST/ST-WIDE
Roadway ID:
Lanes Exist:
Lanes Improved:
Lanes Added:
Project Length:
District: 6

Project Description: **DEEP WELL CLEANING MIAMI DADE COUNTYWIDE**

Type of Work: **ROUTINE MAINTENANCE** SIS or Non-SIS: **No**

Extra Description:

PHASE :	Funding Source	Proposed Funding (in \$000s)							All Years
		<2019	2018 - 2019	2019 - 2020	2020 - 2021	2021 - 2022	2022 - 2023	>2023	
	D	570	210	210	0	0	0	0	990
MAINTENANCE	Total	570	210	210	0	0	0	0	990

RESPONSIBLE AGENCY: **FDOT**

Item Segment **TOTAL ALL Years ALL Phases:** **\$990**

Item Number: **433686** Item **TOTAL ALL Years ALL Phases ALL Segments:** **\$1,135**

MIAMI-DADE TRANSPORTATION PLANNING ORGANIZATION
TRANSPORTATION IMPROVEMENT PROGRAM
PRIMARY STATE HIGHWAYS AND INTERMODAL



MAINTENANCE

TPO Project No: **DT4383301**
LRTP Ref: 5-5
County: MIAMI-DADE
Roadway ID:
Lanes Exist:
Lanes Improved:
Lanes Added:
Project Length:
District: 6

Project Description: **DISTRICT 6 STATE HIGHWAY LIGHTING ELECTRICITY**

Type of Work: **LIGHTING**

SIS or Non-SIS: **No**

Extra Description:

		Proposed Funding (in \$000s)							
PHASE :	Funding Source	<2019	2018 - 2019	2019 - 2020	2020 - 2021	2021 - 2022	2022 - 2023	>2023	All Years
	D	2,365	1,500	1,500	979	0	0	0	6,344
MAINTENANCE	Total	2,365	1,500	1,500	979	0	0	0	6,344

RESPONSIBLE AGENCY: **FDOT**

Item Segment TOTAL ALL Years ALL Phases: **\$6,344**

Item Number: 438330 Item TOTAL ALL Years ALL Phases ALL Segments: **\$6,344**

TPO Project No: **DT4390111**
LRTP Ref: 5-5
County: DIST/ST-WIDE
Roadway ID:
Lanes Exist:
Lanes Improved:
Lanes Added:
Project Length:
District: 6

Project Description: **CONSULTANT SERVICES CONTINUING SERVICES**

Type of Work: **ROUTINE MAINTENANCE**

SIS or Non-SIS: **No**

Extra Description:

		Proposed Funding (in \$000s)							
PHASE :	Funding Source	<2019	2018 - 2019	2019 - 2020	2020 - 2021	2021 - 2022	2022 - 2023	>2023	All Years
	D	3,542	2,600	2,600	0	0	0	0	8,742
MAINTENANCE	Total	3,542	2,600	2,600	0	0	0	0	8,742

RESPONSIBLE AGENCY: **FDOT**

Item Segment TOTAL ALL Years ALL Phases: **\$8,742**

Item Number: 439011 Item TOTAL ALL Years ALL Phases ALL Segments: **\$8,742**

MIAMI-DADE TRANSPORTATION PLANNING ORGANIZATION
TRANSPORTATION IMPROVEMENT PROGRAM
PRIMARY STATE HIGHWAYS AND INTERMODAL



MAINTENANCE

TPO Project No: **DT4409011**
LRTP Ref: 5-5
County: MIAMI-DADE
Roadway ID:
Lanes Exist:
Lanes Improved:
Lanes Added:
Project Length:
District: 6

Project Description: **STRUCTURAL REPAIR MIAMI-DADE COUNTY**

Type of Work: **BRIDGE-ROUTINE MAINTENANCE** SIS or Non-SIS: **No**

Extra Description:

		Proposed Funding (in \$000s)							
PHASE :	Funding Source	<2019	2018 - 2019	2019 - 2020	2020 - 2021	2021 - 2022	2022 - 2023	>2023	All Years
	D	0	700	700	0	0	0	0	1,400
MAINTENANCE	Total	0	700	700	0	0	0	0	1,400

RESPONSIBLE AGENCY: **FDOT**

Item Segment TOTAL ALL Years ALL Phases: **\$1,400**

Item Number: **440901** Item TOTAL ALL Years ALL Phases ALL Segments: **\$1,900**

TPO Project No: **DT4409012**
LRTP Ref: 5-5
County: MIAMI-DADE
Roadway ID:
Lanes Exist:
Lanes Improved:
Lanes Added:
Project Length:
District: 6

Project Description: **STRUCTURAL REPAIR MIAMI-DADE COUNTY**

Type of Work: **BRIDGE-ROUTINE MAINTENANCE** SIS or Non-SIS: **No**

Extra Description:

		Proposed Funding (in \$000s)							
PHASE :	Funding Source	<2019	2018 - 2019	2019 - 2020	2020 - 2021	2021 - 2022	2022 - 2023	>2023	All Years
	D	0	0	500	0	0	0	0	500
MAINTENANCE	Total	0	0	500	0	0	0	0	500

RESPONSIBLE AGENCY: **FDOT**

Item Segment TOTAL ALL Years ALL Phases: **\$500**

Item Number: **440901** Item TOTAL ALL Years ALL Phases ALL Segments: **\$1,900**

MIAMI-DADE TRANSPORTATION PLANNING ORGANIZATION
TRANSPORTATION IMPROVEMENT PROGRAM
PRIMARY STATE HIGHWAYS AND INTERMODAL



MAINTENANCE

TPO Project No: **DT4427301**
LRTP Ref: 5-5
County: MIAMI-DADE
Roadway ID:
Lanes Exist:
Lanes Improved:
Lanes Added:
Project Length:
District: 6

Project Description: **NORTH DADE MAINTENANCE YARD-ROOF REPAIR/COATING**

Type of Work: **FIXED CAPITAL OUTLAY**

SIS or Non-SIS: **No**

Extra Description:

PHASE :	Funding Source	Proposed Funding (in \$000s)							All Years
		<2019	2018 - 2019	2019 - 2020	2020 - 2021	2021 - 2022	2022 - 2023	>2023	
	D	0	120	0	0	0	0	0	120
MAINTENANCE	Total	0	120	0	0	0	0	0	120

RESPONSIBLE AGENCY: **FDOT**

Item Segment TOTAL ALL Years ALL Phases: **\$120**

Item Number: **442730**

Item TOTAL ALL Years ALL Phases ALL Segments: **\$120**

TPO Project No: **DT4427311**
LRTP Ref: 5-5
County: MIAMI-DADE
Roadway ID:
Lanes Exist:
Lanes Improved:
Lanes Added:
Project Length:
District: 6

Project Description: **SOUTH DADE MAINTENANCE YARD-ROOF REPAIR/COATING**

Type of Work: **FIXED CAPITAL OUTLAY**

SIS or Non-SIS: **No**

Extra Description:

PHASE :	Funding Source	Proposed Funding (in \$000s)							All Years
		<2019	2018 - 2019	2019 - 2020	2020 - 2021	2021 - 2022	2022 - 2023	>2023	
	D	0	60	0	0	0	0	0	60
MAINTENANCE	Total	0	60	0	0	0	0	0	60

RESPONSIBLE AGENCY: **FDOT**

Item Segment TOTAL ALL Years ALL Phases: **\$60**

Item Number: **442731**

Item TOTAL ALL Years ALL Phases ALL Segments: **\$60**

MIAMI-DADE TRANSPORTATION PLANNING ORGANIZATION
TRANSPORTATION IMPROVEMENT PROGRAM
PRIMARY STATE HIGHWAYS AND INTERMODAL



MAINTENANCE

TPO Project No: **DT4427331**
LRTP Ref: 5-5
County: MIAMI-DADE
Roadway ID:
Lanes Exist:
Lanes Improved:
Lanes Added:
Project Length:
District: 6

Project Description: **MIAMI DISTRICT HQ AUDITORIUM-PAINTING EXTERIOR**

Type of Work: **FIXED CAPITAL OUTLAY**

SIS or Non-SIS: **No**

Extra Description:

		Proposed Funding (in \$000s)							
PHASE :	Funding Source	<2019	2018 - 2019	2019 - 2020	2020 - 2021	2021 - 2022	2022 - 2023	>2023	All Years
	D	0	70	0	0	0	0	0	70
MAINTENANCE	Total	0	70	0	0	0	0	0	70

RESPONSIBLE AGENCY: **FDOT**

Item Segment TOTAL ALL Years ALL Phases: **\$70**

Item Number: **442733** Item TOTAL ALL Years ALL Phases ALL Segments: **\$70**

TPO Project No: **DT4427351**
LRTP Ref: 5-5
County: MIAMI-DADE
Roadway ID:
Lanes Exist:
Lanes Improved:
Lanes Added:
Project Length:
District: 6

Project Description: **MIAMI DISTRICT HQ - ROOF REPAIR/COATING**

Type of Work: **FIXED CAPITAL OUTLAY**

SIS or Non-SIS: **No**

Extra Description:

		Proposed Funding (in \$000s)							
PHASE :	Funding Source	<2019	2018 - 2019	2019 - 2020	2020 - 2021	2021 - 2022	2022 - 2023	>2023	All Years
	D	0	170	0	0	0	0	0	170
MAINTENANCE	Total	0	170	0	0	0	0	0	170

RESPONSIBLE AGENCY: **FDOT**

Item Segment TOTAL ALL Years ALL Phases: **\$170**

Item Number: **442735** Item TOTAL ALL Years ALL Phases ALL Segments: **\$170**

MIAMI-DADE TRANSPORTATION PLANNING ORGANIZATION
TRANSPORTATION IMPROVEMENT PROGRAM
PRIMARY STATE HIGHWAYS AND INTERMODAL



MAINTENANCE

TPO Project No: **DT4427361**
LRTP Ref: 5-5
County: MIAMI-DADE
Roadway ID:
Lanes Exist:
Lanes Improved:
Lanes Added:
Project Length:
District: 6

Project Description: **MIAMI DISTRICT HQ - PAINTING EXTERIOR**

Type of Work: **FIXED CAPITAL OUTLAY**

SIS or Non-SIS: **No**

Extra Description:

		Proposed Funding (in \$000s)							
PHASE :	Funding Source	<2019	2018 - 2019	2019 - 2020	2020 - 2021	2021 - 2022	2022 - 2023	>2023	All Years
	D	0	90	0	0	0	0	0	90
MAINTENANCE	Total	0	90	0	0	0	0	0	90

RESPONSIBLE AGENCY: **FDOT**

Item Segment **TOTAL ALL Years ALL Phases:** **\$90**

Item Number: **442736** Item **TOTAL ALL Years ALL Phases ALL Segments:** **\$90**

Yearly Totals	\$372,925	\$37,296	\$40,504	\$29,004	\$30,199	\$23,503	\$466	\$533,897
MAINTENANCE				5 Year TIP Total				\$160,506

MIAMI-DADE TRANSPORTATION PLANNING ORGANIZATION
TRANSPORTATION IMPROVEMENT PROGRAM
PRIMARY STATE HIGHWAYS AND INTERMODAL



MISCELLANEOUS

TPO Project No: **DT2501151**
LRTP Ref: 5-5
County: MIAMI-DADE
Roadway ID:
Lanes Exist:
Lanes Improved:
Lanes Added:
Project Length:
District: 6

Project Description: **ITS TECHNICAL CONSULTANT**

Type of Work: **TECHNICAL ASSISTANCE**

SIS or Non-SIS: **No**

Extra Description:

PHASE :

		Proposed Funding (in \$000s)						
	Funding Source	<2019	2018 - 2019	2019 - 2020	2020 - 2021	2021 - 2022	2022 - 2023	>2023
		5,076	0	0	0	0	0	0
PRELIMINARY ENGINEERING	Total	5,076	0	0	0	0	0	0
		All Years						
		5,076						

RESPONSIBLE AGENCY: **FDOT**

Item Segment TOTAL ALL Years ALL Phases: **\$5,076**

Item Number: 250115

Item TOTAL ALL Years ALL Phases ALL Segments: **\$59,334**

TPO Project No: **DT2501152**
LRTP Ref: 5-5
County: DIST/ST-WIDE
Roadway ID:
Lanes Exist:
Lanes Improved:
Lanes Added:
Project Length:
District: 6

Project Description: **ITS DISTRICTWIDE TECHNICAL SUPPORT & PUBLIC INVOLVEMENT**

Type of Work: **TECHNICAL ASSISTANCE**

SIS or Non-SIS: **No**

Extra Description:

PHASE :

		Proposed Funding (in \$000s)						
	Funding Source	<2019	2018 - 2019	2019 - 2020	2020 - 2021	2021 - 2022	2022 - 2023	>2023
		1,649	0	0	0	0	0	0
PRELIMINARY ENGINEERING	Total	1,649	0	0	0	0	0	0
		All Years						
		1,649						

RESPONSIBLE AGENCY: **FDOT**

Item Segment TOTAL ALL Years ALL Phases: **\$1,649**

Item Number: 250115

Item TOTAL ALL Years ALL Phases ALL Segments: **\$59,334**

MIAMI-DADE TRANSPORTATION PLANNING ORGANIZATION
TRANSPORTATION IMPROVEMENT PROGRAM
PRIMARY STATE HIGHWAYS AND INTERMODAL



MISCELLANEOUS

TPO Project No: **DT2501153**
LRTP Ref: 5-5
County: DIST/ST-WIDE
Roadway ID:
Lanes Exist:
Lanes Improved:
Lanes Added:
Project Length:
District: 6

Project Description: **ITS PROGRAM OPERATIONS
CONSULTANT CONTRACTS**

Type of Work: **TRAFFIC MANAGEMENT CENTERS** SIS or Non-SIS: **No**

Extra Description:

		Proposed Funding (in \$000s)							
PHASE :	Funding Source	<2019	2018 - 2019	2019 - 2020	2020 - 2021	2021 - 2022	2022 - 2023	>2023	All Years
		21,990	0	0	0	0	0	0	21,990
PRELIMINARY ENGINEERING	Total	21,990	0	0	0	0	0	0	21,990

RESPONSIBLE AGENCY: **FDOT**

Item Segment **TOTAL ALL Years ALL Phases:** **\$21,990**

Item Number: 250115 Item **TOTAL ALL Years ALL Phases ALL Segments:** **\$59,334**

TPO Project No: **DT2501154**
LRTP Ref: 5-5
County: MIAMI-DADE
Roadway ID:
Lanes Exist:
Lanes Improved:
Lanes Added:
Project Length:
District: 6

Project Description: **ITS TECHNICAL CONSULTANT**

Type of Work: **TECHNICAL ASSISTANCE** SIS or Non-SIS: **No**

Extra Description:

		Proposed Funding (in \$000s)							
PHASE :	Funding Source	<2019	2018 - 2019	2019 - 2020	2020 - 2021	2021 - 2022	2022 - 2023	>2023	All Years
		1,647	0	0	0	0	0	0	1,647
PRELIMINARY ENGINEERING	Total	1,647	0	0	0	0	0	0	1,647

RESPONSIBLE AGENCY: **FDOT**

Item Segment **TOTAL ALL Years ALL Phases:** **\$1,647**

Item Number: 250115 Item **TOTAL ALL Years ALL Phases ALL Segments:** **\$59,334**

MIAMI-DADE TRANSPORTATION PLANNING ORGANIZATION
TRANSPORTATION IMPROVEMENT PROGRAM
PRIMARY STATE HIGHWAYS AND INTERMODAL



MISCELLANEOUS

TPO Project No: **DT2501155**
LRTP Ref: 5-5
County: DIST/ST-WIDE
Roadway ID:
Lanes Exist:
Lanes Improved:
Lanes Added:
Project Length:
District: 6

Project
Description:

**ITS OPERATIONS CONSULTANT
CONTRACT**

Type of Work:

TRAFFIC MANAGEMENT CENTERS

SIS or Non-SIS: **No**

Extra
Description:

		Proposed Funding (in \$000s)							
PHASE :	Funding Source	<2019	2018 - 2019	2019 - 2020	2020 - 2021	2021 - 2022	2022 - 2023	>2023	All Years
	DIH	239	50	0	0	0	0	0	289
	DS	543	0	0	0	0	0	0	543
	SA	4,420	0	0	0	0	0	0	4,420
	SA	4,420	0	0	0	0	0	0	4,420
PRELIMINARY ENGINEERING	Total	9,622	50	0	0	0	0	0	9,672
	DS	0	0	0	0	2,130	2,130	0	4,260
	SA	0	2,234	2,200	2,166	0	0	0	6,600
	SA	0	2,234	2,200	2,166	0	0	0	6,600
OPERATIONS	Total	0	4,468	4,400	4,332	2,130	2,130	0	17,460

RESPONSIBLE AGENCY: **FDOT**

Item Segment **TOTAL ALL Years ALL Phases:** **\$27,132**

Item Number: 250115

Item **TOTAL ALL Years ALL Phases ALL Segments:** **\$59,334**

MIAMI-DADE TRANSPORTATION PLANNING ORGANIZATION
TRANSPORTATION IMPROVEMENT PROGRAM
PRIMARY STATE HIGHWAYS AND INTERMODAL



MISCELLANEOUS

TPO Project No: **DT2501156**
LRTP Ref: 5-5
County: DIST/ST-WIDE
Roadway ID:
Lanes Exist:
Lanes Improved:
Lanes Added:
Project Length:
District: 6

Project Description: **DISTRICTWIDE ITS TECHNICAL CONSULTANT CONTRACT**

Type of Work: **TRAFFIC MANAGEMENT CENTERS** SIS or Non-SIS: **No**

Extra Description:

PHASE :

		Proposed Funding (in \$000s)							
	Funding Source	<2019	2018 - 2019	2019 - 2020	2020 - 2021	2021 - 2022	2022 - 2023	>2023	All Years
	DIH	10	30	0	0	0	0	0	40
	DS	300	300	300	300	300	0	0	1,500
PRELIMINARY ENGINEERING	Total	310	330	300	300	300	0	0	1,540

RESPONSIBLE AGENCY: **FDOT**

Item Segment TOTAL ALL Years ALL Phases: **\$1,540**

Item Number: 250115 Item TOTAL ALL Years ALL Phases ALL Segments: **\$59,334**

TPO Project No: **DT2501157**
LRTP Ref: 5-5
County: DIST/ST-WIDE
Roadway ID:
Lanes Exist:
Lanes Improved:
Lanes Added:
Project Length:
District: 6

Project Description: **ITS TECHNICAL CONSULTANT SERVICES**

Type of Work: **TRAFFIC OPS IMPROVEMENT** SIS or Non-SIS: **No**

Extra Description:

PHASE :

		Proposed Funding (in \$000s)							
	Funding Source	<2019	2018 - 2019	2019 - 2020	2020 - 2021	2021 - 2022	2022 - 2023	>2023	All Years
	DS	0	0	0	0	0	300	0	300
PRELIMINARY ENGINEERING	Total	0	0	0	0	0	300	0	300

RESPONSIBLE AGENCY: **FDOT**

Item Segment TOTAL ALL Years ALL Phases: **\$300**

Item Number: 250115 Item TOTAL ALL Years ALL Phases ALL Segments: **\$59,334**

MIAMI-DADE TRANSPORTATION PLANNING ORGANIZATION
TRANSPORTATION IMPROVEMENT PROGRAM
PRIMARY STATE HIGHWAYS AND INTERMODAL



MISCELLANEOUS

TPO Project No: **DT2506041**
LRTP Ref: 5-5
County: DIST/ST-WIDE
Roadway ID:
Lanes Exist:
Lanes Improved:
Lanes Added:
Project Length:
District: 6

Project Description: **DISTRICTWIDE VALUE ENGINEERING CONSULTANT**

Type of Work: **PRELIMINARY ENGINEERING**

SIS or Non-SIS: **No**

Extra Description:

PHASE :

		Proposed Funding (in \$000s)							
	Funding Source	<2019	2018 - 2019	2019 - 2020	2020 - 2021	2021 - 2022	2022 - 2023	>2023	All Years
	DIH	583	50	50	50	50	50	0	833
	DS	2,140	150	150	150	150	150	0	2,890
PRELIMINARY ENGINEERING	Total	2,723	200	200	200	200	200	0	3,723

RESPONSIBLE AGENCY: **FDOT**

Item Segment TOTAL ALL Years ALL Phases: **\$3,723**

Item Number: **250604**

Item TOTAL ALL Years ALL Phases ALL Segments: **\$3,723**

TPO Project No: **DT2506051**
LRTP Ref: 5-5
County: DIST/ST-WIDE
Roadway ID:
Lanes Exist:
Lanes Improved:
Lanes Added:
Project Length:
District: 6

Project Description: **DISTRICTWIDE MISCELLANEOUS PE DESIGN CONSULTANT**

Type of Work: **PRELIMINARY ENGINEERING**

SIS or Non-SIS: **No**

Extra Description:

PHASE :

		Proposed Funding (in \$000s)							
	Funding Source	<2019	2018 - 2019	2019 - 2020	2020 - 2021	2021 - 2022	2022 - 2023	>2023	All Years
		2,364	0	0	0	0	0	0	2,364
PRELIMINARY ENGINEERING	Total	2,364	0	0	0	0	0	0	2,364
		52	0	0	0	0	0	0	52
CONSTRUCTION	Total	52	0	0	0	0	0	0	52

RESPONSIBLE AGENCY: **FDOT**

Item Segment TOTAL ALL Years ALL Phases: **\$2,416**

Item Number: **250605**

Item TOTAL ALL Years ALL Phases ALL Segments: **\$2,632**

MIAMI-DADE TRANSPORTATION PLANNING ORGANIZATION
TRANSPORTATION IMPROVEMENT PROGRAM
PRIMARY STATE HIGHWAYS AND INTERMODAL



MISCELLANEOUS

TPO Project No: **DT2506052**
LRTP Ref: 5-5
County: DIST/ST-WIDE
Roadway ID:
Lanes Exist:
Lanes Improved:
Lanes Added:
Project Length:
District: 6

Project Description: **DISTRICTWIDE MISCELLANEOUS PE DESIGN CONSULTANT**

Type of Work: **PRELIMINARY ENGINEERING** SIS or Non-SIS: **No**

Extra Description:

PHASE :

		Proposed Funding (in \$000s)							
PHASE :	Funding Source	<2019	2018 - 2019	2019 - 2020	2020 - 2021	2021 - 2022	2022 - 2023	>2023	All Years
	DIH	3	1	1	0	0	0	0	5
	DS	151	0	60	0	0	0	0	211
PRELIMINARY ENGINEERING	Total	154	1	61	0	0	0	0	216

RESPONSIBLE AGENCY: **FDOT**

Item Segment TOTAL ALL Years ALL Phases: **\$216**

Item Number: 250605 Item TOTAL ALL Years ALL Phases ALL Segments: **\$2,632**

TPO Project No: **DT2506081**
LRTP Ref: 5-5
County: DIST/ST-WIDE
Roadway ID:
Lanes Exist:
Lanes Improved:
Lanes Added:
Project Length:
District: 6

Project Description: **DISTRICTWIDE AERIAL PHOTOGRAPHY**

Type of Work: **PRELIMINARY ENGINEERING** SIS or Non-SIS: **No**

Extra Description:

PHASE :

PHASE :		Proposed Funding (in \$000s)								
		Funding Source	<2019	2018 - 2019	2019 - 2020	2020 - 2021	2021 - 2022	2022 - 2023	>2023	All Years
			2,169	0	0	0	0	0	0	2,169
			6,189	0	0	0	0	0	0	6,189
PRELIMINARY ENGINEERING	Total		8,358	0	0	0	0	0	0	8,358

RESPONSIBLE AGENCY: **FDOT**

Item Segment TOTAL ALL Years ALL Phases: **\$8,358**

Item Number: 250608 Item TOTAL ALL Years ALL Phases ALL Segments: **\$10,880**

MIAMI-DADE TRANSPORTATION PLANNING ORGANIZATION
TRANSPORTATION IMPROVEMENT PROGRAM
PRIMARY STATE HIGHWAYS AND INTERMODAL



MISCELLANEOUS

TPO Project No: **DT2506082**
LRTP Ref: 5-5
County: DIST/ST-WIDE
Roadway ID:
Lanes Exist:
Lanes Improved:
Lanes Added:
Project Length:
District: 6

Project Description: **DISTRICTWIDE AERIAL PHOTOGRAPHY**

Type of Work: **PRELIMINARY ENGINEERING**

SIS or Non-SIS: **No**

Extra Description:

		Proposed Funding (in \$000s)							
PHASE :	Funding Source	<2019	2018 - 2019	2019 - 2020	2020 - 2021	2021 - 2022	2022 - 2023	>2023	All Years
	DS	572	350	400	400	400	400	0	2,522
PRELIMINARY ENGINEERING	Total	572	350	400	400	400	400	0	2,522

RESPONSIBLE AGENCY: **FDOT**

Item Segment **TOTAL ALL Years ALL Phases:** **\$2,522**

Item Number: **250608** Item **TOTAL ALL Years ALL Phases ALL Segments:** **\$10,880**

TPO Project No: **DT2506211**
LRTP Ref: 5-5
County: DIST/ST-WIDE
Roadway ID:
Lanes Exist:
Lanes Improved:
Lanes Added:
Project Length:
District: 6

Project Description: **D/W PROPERTY MGMT BY DISTRICT R/W ADMIN**

Type of Work: **RIGHT OF WAY ACTIVITIES**

SIS or Non-SIS: **No**

Extra Description:

		Proposed Funding (in \$000s)							
PHASE :	Funding Source	<2019	2018 - 2019	2019 - 2020	2020 - 2021	2021 - 2022	2022 - 2023	>2023	All Years
	BNCA	3	0	0	0	0	0	0	3
	BNDS	8	0	0	0	0	0	0	8
	BNIR	33	0	0	0	0	0	0	33
	DDR	134	0	0	0	0	0	0	134
	DIH	3,848	350	350	350	0	0	0	4,898

MIAMI-DADE TRANSPORTATION PLANNING ORGANIZATION
TRANSPORTATION IMPROVEMENT PROGRAM
PRIMARY STATE HIGHWAYS AND INTERMODAL



MISCELLANEOUS

TPO Project No: **DT2506211**
LRTP Ref: 5-5
County: DIST/ST-WIDE
Roadway ID:
Lanes Exist:
Lanes Improved:
Lanes Added:
Project Length:
District: 6

Project Description: **D/W PROPERTY MGMT BY DISTRICT R/W ADMIN**

Type of Work: **RIGHT OF WAY ACTIVITIES**

SIS or Non-SIS: **No**

Extra Description:

		Proposed Funding (in \$000s)							
PHASE :	Funding Source	<2019	2018 - 2019	2019 - 2020	2020 - 2021	2021 - 2022	2022 - 2023	>2023	All Years
	DS	3,611	100	100	100	0	0	0	3,911
RIGHT OF WAY	Total	7,637	450	450	450	0	0	0	8,987

RESPONSIBLE AGENCY: **FDOT**

Item Segment **TOTAL ALL Years ALL Phases:** **\$8,987**

Item Number: 250621 Item **TOTAL ALL Years ALL Phases ALL Segments:** **\$16,737**

TPO Project No: **DT2506212**
LRTP Ref: 5-5
County: DIST/ST-WIDE
Roadway ID:
Lanes Exist:
Lanes Improved:
Lanes Added:
Project Length:
District: 6

Project Description: **D/W PROPERTY MGMT BY DISTRICT R/W ADMIN**

Type of Work: **RIGHT OF WAY ACTIVITIES**

SIS or Non-SIS: **No**

Extra Description:

		Proposed Funding (in \$000s)							
PHASE :	Funding Source	<2019	2018 - 2019	2019 - 2020	2020 - 2021	2021 - 2022	2022 - 2023	>2023	All Years
	DS	4,650	620	620	620	620	620	0	7,750
RIGHT OF WAY	Total	4,650	620	620	620	620	620	0	7,750

RESPONSIBLE AGENCY: **FDOT**

Item Segment **TOTAL ALL Years ALL Phases:** **\$7,750**

Item Number: 250621 Item **TOTAL ALL Years ALL Phases ALL Segments:** **\$16,737**

MIAMI-DADE TRANSPORTATION PLANNING ORGANIZATION
TRANSPORTATION IMPROVEMENT PROGRAM
PRIMARY STATE HIGHWAYS AND INTERMODAL



MISCELLANEOUS

TPO Project No: **DT2506221**
LRTP Ref: 5-5
County: DIST/ST-WIDE
Roadway ID:
Lanes Exist:
Lanes Improved:
Lanes Added:
Project Length:
District: 6

Project Description: **DISTRICTWIDE PD&E AND TRAFFIC CONSULTANT**

Type of Work: **PD&E/EMO STUDY**

SIS or Non-SIS: **No**

Extra Description:

PHASE :

Proposed Funding (in \$000s)								
Funding Source	<2019	2018 - 2019	2019 - 2020	2020 - 2021	2021 - 2022	2022 - 2023	>2023	All Years
	4,416	0	0	0	0	0	0	4,416
PROJECT DEVELOPMENT AND ENVIRONMENTAL Total	4,416	0	0	0	0	0	0	4,416

RESPONSIBLE AGENCY: FDOT

Item Segment TOTAL ALL Years ALL Phases: **\$4,416**

Item Number: 250622

Item TOTAL ALL Years ALL Phases ALL Segments: **\$15,063**

TPO Project No: **DT2506222**
LRTP Ref: 5-5
County: DIST/ST-WIDE
Roadway ID:
Lanes Exist:
Lanes Improved:
Lanes Added:
Project Length:
District: 6

Project Description: **DISTRICTWIDE PD&E AND TRAFFIC CONSULTANT**

Type of Work: **PD&E/EMO STUDY**

SIS or Non-SIS: **No**

Extra Description:

PHASE :

Proposed Funding (in \$000s)								
Funding Source	<2019	2018 - 2019	2019 - 2020	2020 - 2021	2021 - 2022	2022 - 2023	>2023	All Years
	2,559	0	0	0	0	0	0	2,559
PROJECT DEVELOPMENT AND ENVIRONMENTAL Total	2,559	0	0	0	0	0	0	2,559

RESPONSIBLE AGENCY: FDOT

Item Segment TOTAL ALL Years ALL Phases: **\$2,559**

Item Number: 250622

Item TOTAL ALL Years ALL Phases ALL Segments: **\$15,063**

MIAMI-DADE TRANSPORTATION PLANNING ORGANIZATION
TRANSPORTATION IMPROVEMENT PROGRAM
PRIMARY STATE HIGHWAYS AND INTERMODAL



MISCELLANEOUS

TPO Project No: **DT2506223**
LRTP Ref: 5-5
County: DIST/ST-WIDE
Roadway ID:
Lanes Exist:
Lanes Improved:
Lanes Added:
Project Length:
District: 6

Project Description: **DISTRICTWIDE PD&E AND TRAFFIC CONSULTANT SUPPORT SERVICES**

Type of Work: **PD&E/EMO STUDY**

SIS or Non-SIS: **No**

Extra Description:

PHASE :

Proposed Funding (in \$000s)								
Funding Source	<2019	2018 - 2019	2019 - 2020	2020 - 2021	2021 - 2022	2022 - 2023	>2023	All Years
	66	0	0	0	0	0	0	66
PROJECT DEVELOPMENT AND ENVIRONMENTAL Total	66	0	0	0	0	0	0	66

RESPONSIBLE AGENCY: **FDOT**

Item Segment **TOTAL ALL Years ALL Phases:** **\$66**

Item Number: **250622** Item **TOTAL ALL Years ALL Phases ALL Segments:** **\$15,063**

TPO Project No: **DT2506224**
LRTP Ref: 5-5
County: DIST/ST-WIDE
Roadway ID:
Lanes Exist:
Lanes Improved:
Lanes Added:
Project Length:
District: 6

Project Description: **D/W PD&E CONSULTANT SUPPORT**

Type of Work: **PD&E/EMO STUDY**

SIS or Non-SIS: **No**

Extra Description:

PHASE :

Proposed Funding (in \$000s)								
Funding Source	<2019	2018 - 2019	2019 - 2020	2020 - 2021	2021 - 2022	2022 - 2023	>2023	All Years
DIH	185	50	50	50	50	50	0	435
DS	1,751	350	350	450	350	350	0	3,601
PROJECT DEVELOPMENT AND ENVIRONMENTAL Total	1,936	400	400	500	400	400	0	4,036

RESPONSIBLE AGENCY: **FDOT**

Item Segment **TOTAL ALL Years ALL Phases:** **\$4,036**

Item Number: **250622** Item **TOTAL ALL Years ALL Phases ALL Segments:** **\$15,063**

MIAMI-DADE TRANSPORTATION PLANNING ORGANIZATION
TRANSPORTATION IMPROVEMENT PROGRAM
PRIMARY STATE HIGHWAYS AND INTERMODAL



MISCELLANEOUS

TPO Project No: **DT2506225**
LRTP Ref: 5-5
County: DIST/ST-WIDE
Roadway ID:
Lanes Exist:
Lanes Improved:
Lanes Added:
Project Length:
District: 6

Project Description: **D/W PD&E CONSULTANT SUPPORT**

Type of Work: **PD&E/EMO STUDY**

SIS or Non-SIS: **No**

Extra Description:

PHASE :

Proposed Funding (in \$000s)								
Funding Source	<2019	2018 - 2019	2019 - 2020	2020 - 2021	2021 - 2022	2022 - 2023	>2023	All Years
DIH	33	50	50	100	50	50	0	333
DS	1,803	350	350	450	350	350	0	3,653
Total	1,836	400	400	550	400	400	0	3,986

PROJECT DEVELOPMENT AND ENVIRONMENTAL

RESPONSIBLE AGENCY: **FDOT**

Item Segment TOTAL ALL Years ALL Phases: **\$3,986**

Item Number: **250622**

Item TOTAL ALL Years ALL Phases ALL Segments: **\$15,063**

TPO Project No: **DT2506261**
LRTP Ref: 5-5
County: DIST/ST-WIDE
Roadway ID:
Lanes Exist:
Lanes Improved:
Lanes Added:
Project Length:
District: 6

Project Description: **DISTRICTWIDE TRAFFIC OPERATIONS**

Type of Work: **TRAFFIC OPS IMPROVEMENT**

SIS or Non-SIS: **No**

Extra Description:

PHASE :

Proposed Funding (in \$000s)								
Funding Source	<2019	2018 - 2019	2019 - 2020	2020 - 2021	2021 - 2022	2022 - 2023	>2023	All Years
DIH	22,580	1,200	1,200	0	0	0	0	24,980
Total	22,580	1,200	1,200	0	0	0	0	24,980

PRELIMINARY ENGINEERING

RESPONSIBLE AGENCY: **FDOT**

Item Segment TOTAL ALL Years ALL Phases: **\$24,980**

Item Number: **250626**

Item TOTAL ALL Years ALL Phases ALL Segments: **\$24,980**

MIAMI-DADE TRANSPORTATION PLANNING ORGANIZATION
TRANSPORTATION IMPROVEMENT PROGRAM
PRIMARY STATE HIGHWAYS AND INTERMODAL



MISCELLANEOUS

TPO Project No: **DT2506291**
LRTP Ref: 5-5
County: DIST/ST-WIDE
Roadway ID:
Lanes Exist:
Lanes Improved:
Lanes Added:
Project Length:
District: 6

Project Description: **DISTRICTWIDE PUSH BUTTON DESIGN CONSULTANT**

Type of Work: **PRELIMINARY ENGINEERING**

SIS or Non-SIS: **No**

Extra Description:

Description:		Proposed Funding (in \$000s)							
PHASE :	Funding Source	<2019	2018 - 2019	2019 - 2020	2020 - 2021	2021 - 2022	2022 - 2023	>2023	All Years
		1,706	0	0	0	0	0	0	1,706
PRELIMINARY ENGINEERING	Total	1,706	0	0	0	0	0	0	1,706

RESPONSIBLE AGENCY: **FDOT**

Item Segment **TOTAL ALL Years ALL Phases:** **\$1,706**

Item Number: 250629 Item **TOTAL ALL Years ALL Phases ALL Segments:** **\$10,314**

TPO Project No: **DT2506292**
LRTP Ref: 5-5
County: DIST/ST-WIDE
Roadway ID:
Lanes Exist:
Lanes Improved:
Lanes Added:
Project Length:
District: 6

Project Description: **D/W TRAFFIC OPS DESIGN CONSULTANT**

Type of Work: **TRAFFIC OPS IMPROVEMENT**

SIS or Non-SIS: **No**

Extra Description:

Description:

		Proposed Funding (in \$000s)							
PHASE :	Funding Source	<2019	2018 - 2019	2019 - 2020	2020 - 2021	2021 - 2022	2022 - 2023	>2023	All Years
		1,775	0	0	0	0	0	0	1,775
PRELIMINARY ENGINEERING	Total	1,775	0	0	0	0	0	0	1,775
		2	0	0	0	0	0	0	2
RIGHT OF WAY	Total	2	0	0	0	0	0	0	2

RESPONSIBLE AGENCY: **FDOT**

Item Segment **TOTAL ALL Years ALL Phases:** **\$1,777**

Item Number: 250629 Item **TOTAL ALL Years ALL Phases ALL Segments:** **\$10,314**

MIAMI-DADE TRANSPORTATION PLANNING ORGANIZATION
TRANSPORTATION IMPROVEMENT PROGRAM
PRIMARY STATE HIGHWAYS AND INTERMODAL



MISCELLANEOUS

TPO Project No: **DT2506293**
LRTP Ref: 5-5
County: DIST/ST-WIDE
Roadway ID:
Lanes Exist:
Lanes Improved:
Lanes Added:
Project Length:
District: 6

Project Description: **D/W TRAFFIC OPS DESIGN CONSULTANT**

Type of Work: **TRAFFIC OPS IMPROVEMENT**

SIS or Non-SIS: **No**

Extra Description:

Description:		Proposed Funding (in \$000s)							
PHASE :	Funding Source	<2019	2018 - 2019	2019 - 2020	2020 - 2021	2021 - 2022	2022 - 2023	>2023	All Years
		1,645	0	0	0	0	0	0	1,645
PRELIMINARY ENGINEERING	Total	1,645	0	0	0	0	0	0	1,645

RESPONSIBLE AGENCY: **FDOT**

Item Segment **TOTAL ALL Years ALL Phases:** **\$1,645**

Item Number: **250629** Item **TOTAL ALL Years ALL Phases ALL Segments:** **\$10,314**

TPO Project No: **DT2506294**
LRTP Ref: 5-5
County: DIST/ST-WIDE
Roadway ID:
Lanes Exist:
Lanes Improved:
Lanes Added:
Project Length:
District: 6

Project Description: **D/W TRAFFIC OPS DESIGN CONSULTANT**

Type of Work: **TRAFFIC OPS IMPROVEMENT**

SIS or Non-SIS: **No**

Extra Description:

Description:

		Proposed Funding (in \$000s)							
PHASE :	Funding Source	<2019	2018 - 2019	2019 - 2020	2020 - 2021	2021 - 2022	2022 - 2023	>2023	All Years
	DIH	29	18	18	0	0	0	0	65
	DS	1,032	500	0	0	0	0	0	1,532
PRELIMINARY ENGINEERING	Total	1,061	518	18	0	0	0	0	1,597
	DS	10	0	0	0	0	0	0	10
CONSTRUCTION	Total	10	0	0	0	0	0	0	10

RESPONSIBLE AGENCY: **FDOT**

Item Segment **TOTAL ALL Years ALL Phases:** **\$1,607**

Item Number: **250629** Item **TOTAL ALL Years ALL Phases ALL Segments:** **\$10,314**

MIAMI-DADE TRANSPORTATION PLANNING ORGANIZATION
TRANSPORTATION IMPROVEMENT PROGRAM
PRIMARY STATE HIGHWAYS AND INTERMODAL



MISCELLANEOUS

TPO Project No: **DT2506295**
LRTP Ref: 5-5
County: DIST/ST-WIDE
Roadway ID:
Lanes Exist:
Lanes Improved:
Lanes Added:
Project Length:
District: 6

Project Description: **D/W TRAFFIC OPS PUSHBUTTON DESIGN CONSULTANT**

Type of Work: **TRAFFIC OPS IMPROVEMENT**

SIS or Non-SIS: **No**

Extra Description:

		Proposed Funding (in \$000s)							
PHASE :	Funding Source	<2019	2018 - 2019	2019 - 2020	2020 - 2021	2021 - 2022	2022 - 2023	>2023	All Years
	DIH	17	0	0	0	0	0	0	17
	DS	752	400	0	0	0	0	0	1,152
PRELIMINARY ENGINEERING	Total	769	400	0	0	0	0	0	1,169
	DS	10	0	0	0	0	0	0	10
CONSTRUCTION	Total	10	0	0	0	0	0	0	10

RESPONSIBLE AGENCY: **FDOT**

Item Segment TOTAL ALL Years ALL Phases: **\$1,179**

Item Number: **250629**

Item TOTAL ALL Years ALL Phases ALL Segments: **\$10,314**

TPO Project No: **DT2506296**
LRTP Ref: 5-5
County: DIST/ST-WIDE
Roadway ID:
Lanes Exist:
Lanes Improved:
Lanes Added:
Project Length:
District: 6

Project Description: **TRAFFIC OPS PUSHBUTTON DESIGN CONSULTANT - CONTINUOUS CONTRACT**

Type of Work: **TRAFFIC OPS IMPROVEMENT**

SIS or Non-SIS: **No**

Extra Description:

		Proposed Funding (in \$000s)							
PHASE :	Funding Source	<2019	2018 - 2019	2019 - 2020	2020 - 2021	2021 - 2022	2022 - 2023	>2023	All Years
	DS	0	0	300	500	300	500	0	1,600
PRELIMINARY ENGINEERING	Total	0	0	300	500	300	500	0	1,600

RESPONSIBLE AGENCY: **FDOT**

Item Segment TOTAL ALL Years ALL Phases: **\$1,600**

Item Number: **250629**

Item TOTAL ALL Years ALL Phases ALL Segments: **\$10,314**

MIAMI-DADE TRANSPORTATION PLANNING ORGANIZATION
TRANSPORTATION IMPROVEMENT PROGRAM
PRIMARY STATE HIGHWAYS AND INTERMODAL



MISCELLANEOUS

TPO Project No: **DT2506297**
LRTP Ref: 5-5
County: DIST/ST-WIDE
Roadway ID:
Lanes Exist:
Lanes Improved:
Lanes Added:
Project Length:
District: 6

Project Description: **DISTRICTWIDE PUSHBUTTON DESIGN
CONSULTANT CONTINUING CONTRACT**

Type of Work: **TRAFFIC OPS IMPROVEMENT** SIS or Non-SIS: **No**

Extra Description:

		Proposed Funding (in \$000s)							
PHASE :	Funding Source	<2019	2018 - 2019	2019 - 2020	2020 - 2021	2021 - 2022	2022 - 2023	>2023	All Years
	DS	0	0	0	400	0	400	0	800
PRELIMINARY ENGINEERING	Total	0	0	0	400	0	400	0	800

RESPONSIBLE AGENCY: **FDOT**

Item Segment **TOTAL ALL Years ALL Phases:** **\$800**

Item Number: **250629** Item **TOTAL ALL Years ALL Phases ALL Segments:** **\$10,314**

TPO Project No: **DT2506491**
LRTP Ref: 5-5
County: DIST/ST-WIDE
Roadway ID:
Lanes Exist:
Lanes Improved:
Lanes Added:
Project Length:
District: 6

Project Description: **DISTRICTWIDE PERMITS CONSULTANT**

Type of Work: **ENVIRONMENTAL PERMITS ACQ** SIS or Non-SIS: **No**

Extra Description:

Description:		Proposed Funding (in \$000s)								
6	PHASE :	Funding Source	<2019	2018 - 2019	2019 - 2020	2020 - 2021	2021 - 2022	2022 - 2023	>2023	All Years
			16	0	0	0	0	0	0	16
	ENVIRONMENTAL	Total	16	0	0	0	0	0	0	16
			4,515	0	0	0	0	0	0	4,515
	PROJECT DEVELOPMENT AND ENVIRONMENTAL	Total	4,515	0	0	0	0	0	0	4,515

RESPONSIBLE AGENCY: **FDOT**

Item Segment **TOTAL ALL Years ALL Phases:** **\$4,531**

Item Number: **250649** Item **TOTAL ALL Years ALL Phases ALL Segments:** **\$9,155**

MIAMI-DADE TRANSPORTATION PLANNING ORGANIZATION
TRANSPORTATION IMPROVEMENT PROGRAM
PRIMARY STATE HIGHWAYS AND INTERMODAL



MISCELLANEOUS

TPO Project No: **DT2506492**
LRTP Ref: 5-5
County: DIST/ST-WIDE
Roadway ID:
Lanes Exist:
Lanes Improved:
Lanes Added:
Project Length:
District: 6

Project Description: **DISTRICTWIDE PERMITS CONSULTANT**

Type of Work: **ENVIRONMENTAL PERMITS ACQ** SIS or Non-SIS: **No**

Extra Description:

PHASE :

Proposed Funding (in \$000s)								
Funding Source	<2019	2018 - 2019	2019 - 2020	2020 - 2021	2021 - 2022	2022 - 2023	>2023	All Years
DIH	13	10	10	10	10	10	0	63
DS	1,136	500	650	700	600	600	0	4,186
Total	1,149	510	660	710	610	610	0	4,249

PROJECT DEVELOPMENT AND ENVIRONMENTAL

RESPONSIBLE AGENCY: FDOT

Item Segment TOTAL ALL Years ALL Phases: **\$4,249**

Item Number: 250649 Item TOTAL ALL Years ALL Phases ALL Segments: **\$9,155**

TPO Project No: **DT2506493**
LRTP Ref: 5-5
County: DIST/ST-WIDE
Roadway ID:
Lanes Exist:
Lanes Improved:
Lanes Added:
Project Length:
District: 6

Project Description: **DISTRICTWIDE ENVIRONMENTAL PERMITS**

Type of Work: **ENVIRONMENTAL PERMITS ACQ** SIS or Non-SIS: **No**

Extra Description:

PHASE :

Proposed Funding (in \$000s)								
Funding Source	<2019	2018 - 2019	2019 - 2020	2020 - 2021	2021 - 2022	2022 - 2023	>2023	All Years
DS	225	50	50	50	0	0	0	375
Total	225	50	50	50	0	0	0	375

PROJECT DEVELOPMENT AND ENVIRONMENTAL

RESPONSIBLE AGENCY: FDOT

Item Segment TOTAL ALL Years ALL Phases: **\$375**

Item Number: 250649 Item TOTAL ALL Years ALL Phases ALL Segments: **\$9,155**

MIAMI-DADE TRANSPORTATION PLANNING ORGANIZATION
TRANSPORTATION IMPROVEMENT PROGRAM
PRIMARY STATE HIGHWAYS AND INTERMODAL



MISCELLANEOUS

TPO Project No: **DT2506731**
LRTP Ref: 5-5
County: DIST/ST-WIDE
Roadway ID:
Lanes Exist:
Lanes Improved:
Lanes Added:
Project Length:
District: 6

Project Description: **DISTRICTWIDE PUBLIC INVOLVEMENT CONSULTANT**

Type of Work: **PRELIMINARY ENGINEERING**

SIS or Non-SIS: **No**

Extra Description:

		Proposed Funding (in \$000s)							
PHASE :	Funding Source	<2019	2018 - 2019	2019 - 2020	2020 - 2021	2021 - 2022	2022 - 2023	>2023	All Years
		5,260	0	0	0	0	0	0	5,260
PRELIMINARY ENGINEERING	Total	5,260	0	0	0	0	0	0	5,260

RESPONSIBLE AGENCY: **FDOT**

Item Segment **TOTAL ALL Years ALL Phases:** **\$5,260**

Item Number: **250673** Item **TOTAL ALL Years ALL Phases ALL Segments:** **\$8,995**

TPO Project No: **DT2506732**
LRTP Ref: 5-5
County: DIST/ST-WIDE
Roadway ID:
Lanes Exist:
Lanes Improved:
Lanes Added:
Project Length:
District: 6

Project Description: **DISTRICTWIDE PUBLIC INVOLVEMENT WEB SITE MANAGEMENT CONSULTANT**

Type of Work: **PRELIMINARY ENGINEERING**

SIS or Non-SIS: **No**

Extra Description:

		Proposed Funding (in \$000s)							
PHASE :	Funding Source	<2019	2018 - 2019	2019 - 2020	2020 - 2021	2021 - 2022	2022 - 2023	>2023	All Years
		0	0	0	0	0	0	0	0
PRELIMINARY ENGINEERING	Total	0	0	0	0	0	0	0	0

RESPONSIBLE AGENCY: **FDOT**

Item Segment **TOTAL ALL Years ALL Phases:** **\$0**

Item Number: **250673** Item **TOTAL ALL Years ALL Phases ALL Segments:** **\$8,995**

MIAMI-DADE TRANSPORTATION PLANNING ORGANIZATION
TRANSPORTATION IMPROVEMENT PROGRAM
PRIMARY STATE HIGHWAYS AND INTERMODAL



MISCELLANEOUS

TPO Project No: **DT2506733**
LRTP Ref: 5-5
County: DIST/ST-WIDE
Roadway ID:
Lanes Exist:
Lanes Improved:
Lanes Added:
Project Length:
District: 6

Project Description: **DISTRICTWIDE PUBLIC INVOLVEMENT CONSULTANT**

Type of Work: **PRELIMINARY ENGINEERING** SIS or Non-SIS: **No**

Extra Description:

PHASE :

		Proposed Funding (in \$000s)							
	Funding Source	<2019	2018 - 2019	2019 - 2020	2020 - 2021	2021 - 2022	2022 - 2023	>2023	All Years
	DIH	25	20	20	20	100	100	0	285
	DS	1,650	400	500	300	300	300	0	3,450
PRELIMINARY ENGINEERING	Total	1,675	420	520	320	400	400	0	3,735

RESPONSIBLE AGENCY: **FDOT**

Item Segment TOTAL ALL Years ALL Phases: **\$3,735**

Item Number: 250673 Item TOTAL ALL Years ALL Phases ALL Segments: **\$8,995**

TPO Project No: **DT2506961**
LRTP Ref: 5-5
County: DIST/ST-WIDE
Roadway ID:
Lanes Exist:
Lanes Improved:
Lanes Added:
Project Length:
District: 6

Project Description: **DISTRICTWIDE LOCATION SURVEY CONSULTANT**

Type of Work: **PRELIMINARY ENGINEERING** SIS or Non-SIS: **No**

Extra Description:

PHASE :

		Proposed Funding (in \$000s)							
	Funding Source	<2019	2018 - 2019	2019 - 2020	2020 - 2021	2021 - 2022	2022 - 2023	>2023	All Years
		11,201	0	0	0	0	0	0	11,201
PRELIMINARY ENGINEERING	Total	11,201	0	0	0	0	0	0	11,201

RESPONSIBLE AGENCY: **FDOT**

Item Segment TOTAL ALL Years ALL Phases: **\$11,201**

Item Number: 250696 Item TOTAL ALL Years ALL Phases ALL Segments: **\$28,068**

MIAMI-DADE TRANSPORTATION PLANNING ORGANIZATION
TRANSPORTATION IMPROVEMENT PROGRAM
PRIMARY STATE HIGHWAYS AND INTERMODAL



MISCELLANEOUS

TPO Project No: **DT2506962**
LRTP Ref: 5-5
County: DIST/ST-WIDE
Roadway ID:
Lanes Exist:
Lanes Improved:
Lanes Added:
Project Length:
District: 6

Project Description: **DISTRICTWIDE ROW MAPPING AND SURVEY**

Type of Work: **PRELIMINARY ENGINEERING**

SIS or Non-SIS: **No**

Extra Description:

		Proposed Funding (in \$000s)							
PHASE :	Funding Source	<2019	2018 - 2019	2019 - 2020	2020 - 2021	2021 - 2022	2022 - 2023	>2023	All Years
		3,482	0	0	0	0	0	0	3,482
PRELIMINARY ENGINEERING	Total	3,482	0	0	0	0	0	0	3,482

RESPONSIBLE AGENCY: **FDOT**

Item Segment **TOTAL ALL Years ALL Phases:** **\$3,482**

Item Number: 250696 Item **TOTAL ALL Years ALL Phases ALL Segments:** **\$28,068**

TPO Project No: **DT2506963**
LRTP Ref: 5-5
County: DIST/ST-WIDE
Roadway ID:
Lanes Exist:
Lanes Improved:
Lanes Added:
Project Length:
District: 6

Project Description: **DISTRICTWIDE ROW PUBLIC RECORDS SEARCH**

Type of Work: **PRELIMINARY ENGINEERING**

SIS or Non-SIS: **No**

Extra Description:

		Proposed Funding (in \$000s)							
PHASE :	Funding Source	<2019	2018 - 2019	2019 - 2020	2020 - 2021	2021 - 2022	2022 - 2023	>2023	All Years
	DS	52	6	6	6	6	0	0	76
RIGHT OF WAY	Total	52	6	6	6	6	0	0	76

RESPONSIBLE AGENCY: **FDOT**

Item Segment **TOTAL ALL Years ALL Phases:** **\$76**

Item Number: 250696 Item **TOTAL ALL Years ALL Phases ALL Segments:** **\$28,068**

MIAMI-DADE TRANSPORTATION PLANNING ORGANIZATION
TRANSPORTATION IMPROVEMENT PROGRAM
PRIMARY STATE HIGHWAYS AND INTERMODAL



MISCELLANEOUS

TPO Project No: **DT2506964**
LRTP Ref: 5-5
County: DIST/ST-WIDE
Roadway ID:
Lanes Exist:
Lanes Improved:
Lanes Added:
Project Length:
District: 6

Project Description: **DISTRICTWIDE ROW ENGINEERING
SUPPORT FOR R/W ADMINISTRATION**

Type of Work: **PRELIMINARY ENGINEERING**

SIS or Non-SIS: **No**

Extra Description:

		Proposed Funding (in \$000s)							
PHASE :	Funding Source	<2019	2018 - 2019	2019 - 2020	2020 - 2021	2021 - 2022	2022 - 2023	>2023	All Years
		49	0	0	0	0	0	0	49
PRELIMINARY ENGINEERING	Total	49	0	0	0	0	0	0	49

RESPONSIBLE AGENCY: **FDOT**

Item Segment **TOTAL ALL Years ALL Phases:** **\$49**

Item Number: 250696 Item **TOTAL ALL Years ALL Phases ALL Segments:** **\$28,068**

TPO Project No: **DT2506965**
LRTP Ref: 5-5
County: DIST/ST-WIDE
Roadway ID:
Lanes Exist:
Lanes Improved:
Lanes Added:
Project Length:
District: 6

Project Description: **DISTRICTWIDE MISC LOCATION SURVEY
CONSULTANT**

Type of Work: **PRELIMINARY ENGINEERING**

SIS or Non-SIS: **No**

Extra Description:

		Proposed Funding (in \$000s)							
PHASE :	Funding Source	<2019	2018 - 2019	2019 - 2020	2020 - 2021	2021 - 2022	2022 - 2023	>2023	All Years
	DS	3,452	650	650	650	600	400	0	6,402
PRELIMINARY ENGINEERING	Total	3,452	650	650	650	600	400	0	6,402

RESPONSIBLE AGENCY: **FDOT**

Item Segment **TOTAL ALL Years ALL Phases:** **\$6,402**

Item Number: 250696 Item **TOTAL ALL Years ALL Phases ALL Segments:** **\$28,068**

MIAMI-DADE TRANSPORTATION PLANNING ORGANIZATION
TRANSPORTATION IMPROVEMENT PROGRAM
PRIMARY STATE HIGHWAYS AND INTERMODAL



MISCELLANEOUS

TPO Project No: **DT2506966**
LRTP Ref: 5-5
County: DIST/ST-WIDE
Roadway ID:
Lanes Exist:
Lanes Improved:
Lanes Added:
Project Length:
District: 6

Project Description: **DISTRICTWIDE ROW MAPPING & SURVEY**

Type of Work: **PRELIMINARY ENGINEERING**

SIS or Non-SIS: **No**

Extra Description:

		Proposed Funding (in \$000s)							
PHASE :	Funding Source	<2019	2018 - 2019	2019 - 2020	2020 - 2021	2021 - 2022	2022 - 2023	>2023	All Years
	DS	1,758	950	1,000	1,050	1,050	1,050	0	6,858
PRELIMINARY ENGINEERING	Total	1,758	950	1,000	1,050	1,050	1,050	0	6,858

RESPONSIBLE AGENCY: **FDOT**

Item Segment **TOTAL ALL Years ALL Phases:** **\$6,858**

Item Number: 250696 Item **TOTAL ALL Years ALL Phases ALL Segments:** **\$28,068**

TPO Project No: **DT2507471**
LRTP Ref: 5-5
County: DIST/ST-WIDE
Roadway ID:
Lanes Exist:
Lanes Improved:
Lanes Added:
Project Length:
District: 6

Project Description: **DISTRICTWIDE ENGINEERING SUPPORT SERVICES**

Type of Work: **PRELIMINARY ENGINEERING**

SIS or Non-SIS: **No**

Extra Description:

		Proposed Funding (in \$000s)							
PHASE :	Funding Source	<2019	2018 - 2019	2019 - 2020	2020 - 2021	2021 - 2022	2022 - 2023	>2023	All Years
	DIH	21,825	1,500	1,500	1,500	1,500	1,500	0	29,325
	DS	1,052	0	0	0	0	0	0	1,052
PRELIMINARY ENGINEERING	Total	22,877	1,500	1,500	1,500	1,500	1,500	0	30,377

RESPONSIBLE AGENCY: **FDOT**

Item Segment **TOTAL ALL Years ALL Phases:** **\$30,377**

Item Number: 250747 Item **TOTAL ALL Years ALL Phases ALL Segments:** **\$33,696**

MIAMI-DADE TRANSPORTATION PLANNING ORGANIZATION
TRANSPORTATION IMPROVEMENT PROGRAM
PRIMARY STATE HIGHWAYS AND INTERMODAL



MISCELLANEOUS

TPO Project No: **DT2507472**
LRTP Ref: 5-5
County: DIST/ST-WIDE
Roadway ID:
Lanes Exist:
Lanes Improved:
Lanes Added:
Project Length:
District: 6

Project Description: **D/W DESIGN OFFICE ENGINEERING
SUPPORT SERVICES**

Type of Work: **PRELIMINARY ENGINEERING**

SIS or Non-SIS: **No**

Extra Description:

		Proposed Funding (in \$000s)							
PHASE :	Funding Source	<2019	2018 - 2019	2019 - 2020	2020 - 2021	2021 - 2022	2022 - 2023	>2023	All Years
	DS	2,114	241	241	241	241	241	0	3,319
PRELIMINARY ENGINEERING	Total	2,114	241	241	241	241	241	0	3,319

RESPONSIBLE AGENCY: **FDOT**

Item Segment **TOTAL ALL Years ALL Phases:** **\$3,319**

Item Number: **250747** Item **TOTAL ALL Years ALL Phases ALL Segments:** **\$33,696**

TPO Project No: **DT2507532**
LRTP Ref: 5-5
County: DIST/ST-WIDE
Roadway ID:
Lanes Exist:
Lanes Improved:
Lanes Added:
Project Length:
District: 6

Project Description: **DISTRICTWIDE OPERATIONS DIVISION
SUPPORT/OPER. BUDGET**

Type of Work: **FUNDING ACTION**

SIS or Non-SIS: **No**

Extra Description:

		Proposed Funding (in \$000s)							
PHASE :	Funding Source	<2019	2018 - 2019	2019 - 2020	2020 - 2021	2021 - 2022	2022 - 2023	>2023	All Years
	D	192	47	47	47	0	0	0	333
	DS	227	0	0	0	47	47	0	321
CONSTRUCTION	Total	419	47	47	47	47	47	0	654

RESPONSIBLE AGENCY: **FDOT**

Item Segment **TOTAL ALL Years ALL Phases:** **\$654**

Item Number: **250753** Item **TOTAL ALL Years ALL Phases ALL Segments:** **\$654**

MIAMI-DADE TRANSPORTATION PLANNING ORGANIZATION
TRANSPORTATION IMPROVEMENT PROGRAM
PRIMARY STATE HIGHWAYS AND INTERMODAL



MISCELLANEOUS

TPO Project No: **DT2520581**
LRTP Ref: 5-5
County: DIST/ST-WIDE
Roadway ID:
Lanes Exist:
Lanes Improved:
Lanes Added:
Project Length:
District: 6

Project Description: **DIST WIDE NON PROJECT RELATED ACTIVITIES**

Type of Work: **FUNDING ACTION**

SIS or Non-SIS: **No**

Extra Description:

		Proposed Funding (in \$000s)							
PHASE :	Funding Source	<2019	2018 - 2019	2019 - 2020	2020 - 2021	2021 - 2022	2022 - 2023	>2023	All Years
	D	293,640	18	19	0	0	0	0	293,677
ADMINISTRATION	Total	293,640	18	19	0	0	0	0	293,677

RESPONSIBLE AGENCY: **FDOT**

Item Segment TOTAL ALL Years ALL Phases: **\$293,677**

Item Number: **252058**

Item TOTAL ALL Years ALL Phases ALL Segments: **\$293,677**

TPO Project No: **DT4147531**
LRTP Ref: 5-5
County: DIST/ST-WIDE
Roadway ID:
Lanes Exist:
Lanes Improved:
Lanes Added:
Project Length:
District: 6

Project Description: **DISTRICTWIDE TRAFFIC STUDIES - FIU**

Type of Work: **TRAFFIC ENGINEERING STUDY**

SIS or Non-SIS: **No**

Extra Description:

		Proposed Funding (in \$000s)							
PHASE :	Funding Source	<2019	2018 - 2019	2019 - 2020	2020 - 2021	2021 - 2022	2022 - 2023	>2023	All Years
		1,214	0	0	0	0	0	0	1,214
PRELIMINARY ENGINEERING	Total	1,214	0	0	0	0	0	0	1,214

RESPONSIBLE AGENCY: **FDOT**

Item Segment TOTAL ALL Years ALL Phases: **\$1,214**

Item Number: **414753**

Item TOTAL ALL Years ALL Phases ALL Segments: **\$4,844**

MIAMI-DADE TRANSPORTATION PLANNING ORGANIZATION
TRANSPORTATION IMPROVEMENT PROGRAM
PRIMARY STATE HIGHWAYS AND INTERMODAL



MISCELLANEOUS

TPO Project No: **DT4147532**
LRTP Ref: 5-5
County: DIST/ST-WIDE
Roadway ID:
Lanes Exist:
Lanes Improved:
Lanes Added:
Project Length:
District: 6

Project Description: **FIU SUNGUIDE TMC OPS SUPPORT**

Type of Work: **TRAFFIC ENGINEERING STUDY** SIS or Non-SIS: **No**

Extra Description:

Description:		Proposed Funding (in \$000s)							
PHASE :	Funding Source	<2019	2018 - 2019	2019 - 2020	2020 - 2021	2021 - 2022	2022 - 2023	>2023	All Years
		24	0	0	0	0	0	0	24
PRELIMINARY ENGINEERING	Total	24	0	0	0	0	0	0	24

RESPONSIBLE AGENCY: **FDOT**

Item Segment **TOTAL ALL Years ALL Phases:** **\$24**

Item Number: **414753** Item **TOTAL ALL Years ALL Phases ALL Segments:** **\$4,844**

TPO Project No: **DT4147533**
LRTP Ref: 5-5
County: DIST/ST-WIDE
Roadway ID:
Lanes Exist:
Lanes Improved:
Lanes Added:
Project Length:
District: 6

Project Description: **DISTRICTWIDE TRAFFIC STUDIES - FIU**

Type of Work: **TRAFFIC ENGINEERING STUDY** SIS or Non-SIS: **No**

Extra Description:

Description:									
PHASE :		Proposed Funding (in \$000s)							
	Funding Source	<2019	2018 - 2019	2019 - 2020	2020 - 2021	2021 - 2022	2022 - 2023	>2023	All Years
	DIH	39	0	0	0	0	0	0	39
	DS	1,010	50	50	50	0	0	0	1,160
	PRELIMINARY ENGINEERING	Total	1,049	50	50	50	0	0	0

RESPONSIBLE AGENCY: **FDOT**

Item Segment **TOTAL ALL Years ALL Phases:** **\$1,199**

Item Number: **414753** Item **TOTAL ALL Years ALL Phases ALL Segments:** **\$4,844**

MIAMI-DADE TRANSPORTATION PLANNING ORGANIZATION
TRANSPORTATION IMPROVEMENT PROGRAM
PRIMARY STATE HIGHWAYS AND INTERMODAL



MISCELLANEOUS

TPO Project No: **DT4147534**
LRTP Ref: 5-5
County: DIST/ST-WIDE
Roadway ID:
Lanes Exist:
Lanes Improved:
Lanes Added:
Project Length:
District: 6

Project Description: **DISTRICTWIDE TRAFFIC STUDIES - FIU**

Type of Work: **TRAFFIC ENGINEERING STUDY** SIS or Non-SIS: **No**

Extra Description:

PHASE :

		Proposed Funding (in \$000s)							
	Funding Source	<2019	2018 - 2019	2019 - 2020	2020 - 2021	2021 - 2022	2022 - 2023	>2023	All Years
	DIH	95	10	0	0	0	0	0	105
	DS	1,102	250	250	250	250	150	0	2,252
	TOBD	50	0	0	0	0	0	0	50
PRELIMINARY ENGINEERING	Total	1,247	260	250	250	250	150	0	2,407

RESPONSIBLE AGENCY: **FDOT**

Item Segment **TOTAL ALL Years ALL Phases:** **\$2,407**

Item Number: **414753** Item **TOTAL ALL Years ALL Phases ALL Segments:** **\$4,844**

TPO Project No: **DT4166601**
LRTP Ref: 6-54
County: MIAMI-DADE
Roadway ID:
Lanes Exist:
Lanes Improved:
Lanes Added:
Project Length:
District: 6

Project Description: **LUDLAM TRAIL**

Type of Work: **BIKE PATH/TRAIL** SIS or Non-SIS: **No**

Extra Description:

PHASE :

		Proposed Funding (in \$000s)							
	Funding Source	<2019	2018 - 2019	2019 - 2020	2020 - 2021	2021 - 2022	2022 - 2023	>2023	All Years
		254	0	0	0	0	0	0	254
PRELIMINARY ENGINEERING	Total	254	0	0	0	0	0	0	254
		492	0	0	0	0	0	0	492
PROJECT DEVELOPMENT AND ENVIRONMENTAL	Total	492	0	0	0	0	0	0	492

RESPONSIBLE AGENCY: **FDOT**

Item Segment **TOTAL ALL Years ALL Phases:** **\$746**

Item Number: **416660** Item **TOTAL ALL Years ALL Phases ALL Segments:** **\$20,033**

MIAMI-DADE TRANSPORTATION PLANNING ORGANIZATION
TRANSPORTATION IMPROVEMENT PROGRAM
PRIMARY STATE HIGHWAYS AND INTERMODAL



MISCELLANEOUS

TPO Project No: **DT4166602**
LRTP Ref: 6-54
County: MIAMI-DADE
Roadway ID:
Lanes Exist:
Lanes Improved:
Lanes Added:
Project Length:
District: 6

Project Description: **MIAMI DADE COUNTY - LUDLAM TRAIL CORRIDOR**

Type of Work: **BIKE PATH/TRAIL**

SIS or Non-SIS: **No**

Extra Description:

		Proposed Funding (in \$000s)							
PHASE :	Funding Source	<2019	2018 - 2019	2019 - 2020	2020 - 2021	2021 - 2022	2022 - 2023	>2023	All Years
		5,993	0	0	0	0	0	0	5,993
RIGHT OF WAY	Total	5,993	0	0	0	0	0	0	5,993

RESPONSIBLE AGENCY: **FDOT**

Item Segment **TOTAL ALL Years ALL Phases:** **\$5,993**

Item Number: **416660** Item **TOTAL ALL Years ALL Phases ALL Segments:** **\$20,033**

TPO Project No: **DT4166603**
LRTP Ref: 5-5
County: MIAMI-DADE
Roadway ID:
Lanes Exist:
Lanes Improved:
Lanes Added:
Project Length:
District: 6

Project Description: **MIAMI DADE COUNTY - LUDLAM TRAIL PLANNING STUDY AT VARIOUS LOCATIONS**

Type of Work: **TRANSPORTATION PLANNING**

SIS or Non-SIS: **No**

Extra Description:

		Proposed Funding (in \$000s)							
PHASE :	Funding Source	<2019	2018 - 2019	2019 - 2020	2020 - 2021	2021 - 2022	2022 - 2023	>2023	All Years
	HPP	0	294	0	0	0	0	0	294
PLANNING	Total	0	294	0	0	0	0	0	294

RESPONSIBLE AGENCY: **MIAMI-DADE COUNTY FLORIDA**

Item Segment **TOTAL ALL Years ALL Phases:** **\$294**

Item Number: **416660** Item **TOTAL ALL Years ALL Phases ALL Segments:** **\$20,033**

MIAMI-DADE TRANSPORTATION PLANNING ORGANIZATION
TRANSPORTATION IMPROVEMENT PROGRAM
PRIMARY STATE HIGHWAYS AND INTERMODAL



MISCELLANEOUS

TPO Project No: **DT4166604** Project Description: **LUDLAM TRAIL SEGMENT A PHASE II FROM SW 50 TERRACE TO SW 64 TERRACE**

LRTP Ref: 6-54

County: MIAMI-DADE

Roadway ID:

Lanes Exist:

Lanes Improved:

Lanes Added:

Project Length:

District: 6

Type of Work: **BIKE PATH/TRAIL**

SIS or Non-SIS: **No**

Extra Description:

		Proposed Funding (in \$000s)							
PHASE :	Funding Source	<2019	2018 - 2019	2019 - 2020	2020 - 2021	2021 - 2022	2022 - 2023	>2023	All Years
	TLWR	0	0	0	8,000	0	0	0	8,000
CONSTRUCTION	Total	0	0	0	8,000	0	0	0	8,000

RESPONSIBLE AGENCY: **FDOT**

Item Segment TOTAL ALL Years ALL Phases: **\$8,000**

Item Number: 416660

Item TOTAL ALL Years ALL Phases ALL Segments: **\$20,033**

TPO Project No: **DT4166605**

LRTP Ref: 6-54

County: MIAMI-DADE

Roadway ID:

Lanes Exist:

Lanes Improved:

Lanes Added:

Project Length:

District: 6

Project Description: **MIAMI DADE COUNTY - LUDLAM TRAIL CORRIDOR ACQUISITION**

Type of Work: **BIKE PATH/TRAIL**

SIS or Non-SIS: **No**

Extra Description:

		Proposed Funding (in \$000s)							
PHASE :	Funding Source	<2019	2018 - 2019	2019 - 2020	2020 - 2021	2021 - 2022	2022 - 2023	>2023	All Years
		5,000	0	0	0	0	0	0	5,000
RIGHT OF WAY	Total	5,000	0	0	0	0	0	0	5,000

RESPONSIBLE AGENCY: **MIAMI-DADE COUNTY FLORIDA**

Item Segment TOTAL ALL Years ALL Phases: **\$5,000**

Item Number: 416660

Item TOTAL ALL Years ALL Phases ALL Segments: **\$20,033**

MIAMI-DADE TRANSPORTATION PLANNING ORGANIZATION
TRANSPORTATION IMPROVEMENT PROGRAM
PRIMARY STATE HIGHWAYS AND INTERMODAL



MISCELLANEOUS

TPO Project No: **DT4177401**
LRTP Ref: 5-5
County: DIST/ST-WIDE
Roadway ID:
Lanes Exist:
Lanes Improved:
Lanes Added:
Project Length:
District: 6

Project Description: **ITS OPERATIONS
CONSULTANTS/GRANTS**

Type of Work: **TRAFFIC MANAGEMENT CENTERS** SIS or Non-SIS: **No**

Extra Description:

		Proposed Funding (in \$000s)							
PHASE :	Funding Source	<2019	2018 - 2019	2019 - 2020	2020 - 2021	2021 - 2022	2022 - 2023	>2023	All Years
		1,543	0	0	0	0	0	0	1,543
		806	0	0	0	0	0	0	806
		7,508	0	0	0	0	0	0	7,508
		806	0	0	0	0	0	0	806
OPERATIONS	Total	10,663	0	0	0	0	0	0	10,663

RESPONSIBLE AGENCY: **FDOT**

Item Segment **TOTAL ALL Years ALL Phases:** **\$10,663**

Item Number: **417740** Item **TOTAL ALL Years ALL Phases ALL Segments:** **\$24,266**

TPO Project No: **DT4177402**
LRTP Ref: 5-5
County: MIAMI-DADE
Roadway ID:
Lanes Exist:
Lanes Improved:
Lanes Added:
Project Length: 17.260
District: 6

Project Description: **ITS EQUIPMENT REPLACEMENT -
CONSULTANTS /GRANTS**

Type of Work: **ITS COMMUNICATION SYSTEM** SIS or Non-SIS: **Yes**

Extra Description:

		Proposed Funding (in \$000s)							
PHASE :	Funding Source	<2019	2018 - 2019	2019 - 2020	2020 - 2021	2021 - 2022	2022 - 2023	>2023	All Years
		273	0	0	0	0	0	0	273
DESIGN/BUILD	Total	273	0	0	0	0	0	0	273
		2,149	0	0	0	0	0	0	2,149

MIAMI-DADE TRANSPORTATION PLANNING ORGANIZATION
TRANSPORTATION IMPROVEMENT PROGRAM
PRIMARY STATE HIGHWAYS AND INTERMODAL



MISCELLANEOUS

TPO Project No: **DT4177402**
LRTP Ref: 5-5
County: MIAMI-DADE
Roadway ID:
Lanes Exist:
Lanes Improved:
Lanes Added:
Project Length: 17.260
District: 6

Project Description: **ITS EQUIPMENT REPLACEMENT - CONSULTANTS /GRANTS**

Type of Work: **ITS COMMUNICATION SYSTEM** SIS or Non-SIS: **Yes**

Extra Description:

		Proposed Funding (in \$000s)							
PHASE :	Funding Source	<2019	2018 - 2019	2019 - 2020	2020 - 2021	2021 - 2022	2022 - 2023	>2023	All Years
		199	0	0	0	0	0	0	199
CAPITAL	Total	2,348	0	0	0	0	0	0	2,348

RESPONSIBLE AGENCY: **FDOT**

Item Segment **TOTAL ALL Years ALL Phases:** **\$2,621**

Item Number: **417740** Item **TOTAL ALL Years ALL Phases ALL Segments:** **\$24,266**

TPO Project No: **DT4177403**
LRTP Ref: 5-5
County: DIST/ST-WIDE
Roadway ID:
Lanes Exist:
Lanes Improved:
Lanes Added:
Project Length:
District: 6

Project Description: **ITS OPERATIONS
HARDWARE/SOFTWARE AND
REPLACEMENT EQUIPMENT**

Type of Work: **TRAFFIC MANAGEMENT CENTERS** SIS or Non-SIS: **Yes**

Extra Description:

		Proposed Funding (in \$000s)							
PHASE :	Funding Source	<2019	2018 - 2019	2019 - 2020	2020 - 2021	2021 - 2022	2022 - 2023	>2023	All Years
		741	0	0	0	0	0	0	741
		414	0	0	0	0	0	0	414

MIAMI-DADE TRANSPORTATION PLANNING ORGANIZATION
TRANSPORTATION IMPROVEMENT PROGRAM
PRIMARY STATE HIGHWAYS AND INTERMODAL



MISCELLANEOUS

TPO Project No: **DT4177403**
LRTP Ref: 5-5
County: DIST/ST-WIDE
Roadway ID:
Lanes Exist:
Lanes Improved:
Lanes Added:
Project Length:
District: 6

Project Description: **ITS OPERATIONS
HARDWARE/SOFTWARE AND
REPLACEMENT EQUIPMENT**

Type of Work: **TRAFFIC MANAGEMENT CENTERS**

SIS or Non-SIS: **Yes**

Extra Description:

		Proposed Funding (in \$000s)							
PHASE :	Funding Source	<2019	2018 - 2019	2019 - 2020	2020 - 2021	2021 - 2022	2022 - 2023	>2023	All Years
		741	0	0	0	0	0	0	741
CAPITAL	Total	1,896	0	0	0	0	0	0	1,896

RESPONSIBLE AGENCY: **FDOT**

Item Segment **TOTAL ALL Years ALL Phases:** **\$1,896**

Item Number: **417740**

Item **TOTAL ALL Years ALL Phases ALL Segments:** **\$24,266**

TPO Project No: **DT4177404**
LRTP Ref: 5-5
County: DIST/ST-WIDE
Roadway ID:
Lanes Exist:
Lanes Improved:
Lanes Added:
Project Length:
District: 6

Project Description: **DISTRICTWIDE ITS EQUIPMENT
REPLACEMENT**

Type of Work: **OTHER ITS**

SIS or Non-SIS: **Yes**

Extra Description:

		Proposed Funding (in \$000s)							
PHASE :	Funding Source	<2019	2018 - 2019	2019 - 2020	2020 - 2021	2021 - 2022	2022 - 2023	>2023	All Years
		7	0	0	0	0	0	0	7
		424	0	0	0	0	0	0	424
		424	0	0	0	0	0	0	424
DESIGN/BUILD	Total	855	0	0	0	0	0	0	855
		1,199	0	0	0	0	0	0	1,199

MIAMI-DADE TRANSPORTATION PLANNING ORGANIZATION
TRANSPORTATION IMPROVEMENT PROGRAM
PRIMARY STATE HIGHWAYS AND INTERMODAL



MISCELLANEOUS

TPO Project No: **DT4177404**
LRTP Ref: 5-5
County: DIST/ST-WIDE
Roadway ID:
Lanes Exist:
Lanes Improved:
Lanes Added:
Project Length:
District: 6

Project Description: **DISTRICTWIDE ITS EQUIPMENT REPLACEMENT**

Type of Work: **OTHER ITS**

SIS or Non-SIS: **Yes**

Extra Description:

		Proposed Funding (in \$000s)							
PHASE :	Funding Source	<2019	2018 - 2019	2019 - 2020	2020 - 2021	2021 - 2022	2022 - 2023	>2023	All Years
		10	0	0	0	0	0	0	10
		1,199	0	0	0	0	0	0	1,199
CAPITAL	Total	2,408	0	0	0	0	0	0	2,408

RESPONSIBLE AGENCY: **FDOT**

Item Segment TOTAL ALL Years ALL Phases: **\$3,263**

Item Number: **417740**

Item TOTAL ALL Years ALL Phases ALL Segments: **\$24,266**

TPO Project No: **DT4177405**
LRTP Ref: 5-5
County: MIAMI-DADE
Roadway ID:
Lanes Exist:
Lanes Improved:
Lanes Added:
Project Length:
District: 6

Project Description: **ITS EQUIPMENT REPLACEMENT - CONSULTANTS /GRANTS**

Type of Work: **ITS COMMUNICATION SYSTEM**

SIS or Non-SIS: **Yes**

Extra Description:

		Proposed Funding (in \$000s)							
PHASE :	Funding Source	<2019	2018 - 2019	2019 - 2020	2020 - 2021	2021 - 2022	2022 - 2023	>2023	All Years
		79	0	0	0	0	0	0	79
CONSTRUCTION	Total	79	0	0	0	0	0	0	79
		748	0	0	0	0	0	0	748
CAPITAL	Total	748	0	0	0	0	0	0	748

RESPONSIBLE AGENCY: **FDOT**

Item Segment TOTAL ALL Years ALL Phases: **\$827**

Item Number: **417740**

Item TOTAL ALL Years ALL Phases ALL Segments: **\$24,266**

MIAMI-DADE TRANSPORTATION PLANNING ORGANIZATION
TRANSPORTATION IMPROVEMENT PROGRAM
PRIMARY STATE HIGHWAYS AND INTERMODAL



MISCELLANEOUS

TPO Project No: **DT4177406**
LRTP Ref: 5-5
County: MIAMI-DADE
Roadway ID:
Lanes Exist:
Lanes Improved:
Lanes Added:
Project Length:
District: 6

Project Description: **ITS EQUIPMENT REPLACEMENT - CONSULTANTS /GRANTS**

Type of Work: **ITS COMMUNICATION SYSTEM**

SIS or Non-SIS: **Yes**

Extra Description:

		Proposed Funding (in \$000s)							
PHASE :	Funding Source	<2019	2018 - 2019	2019 - 2020	2020 - 2021	2021 - 2022	2022 - 2023	>2023	All Years
		0	0	0	0	0	0	0	0
PRELIMINARY ENGINEERING	Total	0	0	0	0	0	0	0	0
		114	0	0	0	0	0	0	114
DESIGN/BUILD	Total	114	0	0	0	0	0	0	114
		971	0	0	0	0	0	0	971
		7	0	0	0	0	0	0	7
CAPITAL	Total	978	0	0	0	0	0	0	978

RESPONSIBLE AGENCY: **FDOT**

Item Segment **TOTAL ALL Years ALL Phases:** **\$1,092**

Item Number: **417740**

Item **TOTAL ALL Years ALL Phases ALL Segments:** **\$24,266**

TPO Project No: **DT4177407**
LRTP Ref: 5-5
County: MIAMI-DADE
Roadway ID:
Lanes Exist:
Lanes Improved:
Lanes Added:
Project Length:
District: 6

Project Description: **ITS EQUIPMENT REPLACEMENT - CONSULTANTS /GRANTS**

Type of Work: **ITS COMMUNICATION SYSTEM**

SIS or Non-SIS: **Yes**

Extra Description:

		Proposed Funding (in \$000s)							
PHASE :	Funding Source	<2019	2018 - 2019	2019 - 2020	2020 - 2021	2021 - 2022	2022 - 2023	>2023	All Years
		2	0	0	0	0	0	0	2
PRELIMINARY ENGINEERING	Total	2	0	0	0	0	0	0	2

MIAMI-DADE TRANSPORTATION PLANNING ORGANIZATION
TRANSPORTATION IMPROVEMENT PROGRAM
PRIMARY STATE HIGHWAYS AND INTERMODAL



MISCELLANEOUS

TPO Project No: **DT4177407**
LRTP Ref: 5-5
County: MIAMI-DADE
Roadway ID:
Lanes Exist:
Lanes Improved:
Lanes Added:
Project Length:
District: 6

Project Description: **ITS EQUIPMENT REPLACEMENT - CONSULTANTS /GRANTS**

Type of Work: **ITS COMMUNICATION SYSTEM** SIS or Non-SIS: **Yes**

Extra Description:

		Proposed Funding (in \$000s)							
PHASE :	Funding Source	<2019	2018 - 2019	2019 - 2020	2020 - 2021	2021 - 2022	2022 - 2023	>2023	All Years
		7	0	0	0	0	0	0	7
		83	0	0	0	0	0	0	83
DESIGN/BUILD	Total	90	0	0	0	0	0	0	90
		420	0	0	0	0	0	0	420
		50	0	0	0	0	0	0	50
CAPITAL	Total	470	0	0	0	0	0	0	470

RESPONSIBLE AGENCY: **FDOT**

Item Segment **TOTAL ALL Years ALL Phases:** **\$562**

Item Number: **417740**

Item **TOTAL ALL Years ALL Phases ALL Segments:** **\$24,266**

TPO Project No: **DT4177408**
LRTP Ref: 5-5
County: MIAMI-DADE
Roadway ID:
Lanes Exist:
Lanes Improved:
Lanes Added:
Project Length:
District: 6

Project Description: **ITS EQUIPMENT REPLACEMENT - CONSULTANTS /GRANTS**

Type of Work: **ITS COMMUNICATION SYSTEM** SIS or Non-SIS: **Yes**

Extra Description:

		Proposed Funding (in \$000s)							
PHASE :	Funding Source	<2019	2018 - 2019	2019 - 2020	2020 - 2021	2021 - 2022	2022 - 2023	>2023	All Years
		124	0	0	0	0	0	0	124
DESIGN/BUILD	Total	124	0	0	0	0	0	0	124
		591	0	0	0	0	0	0	591
		22	0	0	0	0	0	0	22

MIAMI-DADE TRANSPORTATION PLANNING ORGANIZATION
TRANSPORTATION IMPROVEMENT PROGRAM
PRIMARY STATE HIGHWAYS AND INTERMODAL



MISCELLANEOUS

TPO Project No: **DT4177408**
LRTP Ref: 5-5
County: MIAMI-DADE
Roadway ID:
Lanes Exist:
Lanes Improved:
Lanes Added:
Project Length:
District: 6

Project Description: **ITS EQUIPMENT REPLACEMENT - CONSULTANTS /GRANTS**

Type of Work: **ITS COMMUNICATION SYSTEM**

SIS or Non-SIS: **Yes**

Extra Description:

		Proposed Funding (in \$000s)								
PHASE :	Funding Source	<2019	2018 - 2019	2019 - 2020	2020 - 2021	2021 - 2022	2022 - 2023	>2023	All Years	
		377	0	0	0	0	0	0	377	
CAPITAL	Total	990	0	0	0	0	0	0	990	

RESPONSIBLE AGENCY: **FDOT**

Item Segment **TOTAL ALL Years ALL Phases:** **\$1,114**

Item Number: **417740**

Item **TOTAL ALL Years ALL Phases ALL Segments:** **\$24,266**

TPO Project No: **DT4177409**
LRTP Ref: 5-5
County: MIAMI-DADE
Roadway ID:
Lanes Exist:
Lanes Improved:
Lanes Added:
Project Length:
District: 6

Project Description: **ITS EQUIPMENT REPLACEMENT - CONSULTANTS /GRANTS**

Type of Work: **ITS COMMUNICATION SYSTEM**

SIS or Non-SIS: **Yes**

Extra Description:

		Proposed Funding (in \$000s)								
PHASE :	Funding Source	<2019	2018 - 2019	2019 - 2020	2020 - 2021	2021 - 2022	2022 - 2023	>2023	All Years	
		0	0	0	0	0	0	0	0	
PRELIMINARY ENGINEERING	Total	0	0	0	0	0	0	0	0	
		120	0	0	0	0	0	0	120	
		130	0	0	0	0	0	0	130	
DESIGN/BUILD	Total	250	0	0	0	0	0	0	250	

MIAMI-DADE TRANSPORTATION PLANNING ORGANIZATION
TRANSPORTATION IMPROVEMENT PROGRAM
PRIMARY STATE HIGHWAYS AND INTERMODAL



MISCELLANEOUS

TPO Project No: **DT4177409**
LRTP Ref: 5-5
County: MIAMI-DADE
Roadway ID:
Lanes Exist:
Lanes Improved:
Lanes Added:
Project Length:
District: 6

Project Description: **ITS EQUIPMENT REPLACEMENT - CONSULTANTS /GRANTS**

Type of Work: **ITS COMMUNICATION SYSTEM** SIS or Non-SIS: **Yes**

Extra Description:

		Proposed Funding (in \$000s)							
PHASE :	Funding Source	<2019	2018 - 2019	2019 - 2020	2020 - 2021	2021 - 2022	2022 - 2023	>2023	All Years
		663	0	0	0	0	0	0	663
		1,315	0	0	0	0	0	0	1,315
CAPITAL	Total	1,978	0	0	0	0	0	0	1,978

RESPONSIBLE AGENCY: **FDOT**

Item Segment TOTAL ALL Years ALL Phases: **\$2,228**

Item Number: 417740 Item TOTAL ALL Years ALL Phases ALL Segments: **\$24,266**

TPO Project No: **DT4251441**
LRTP Ref: 5-5
County: DIST/ST-WIDE
Roadway ID:
Lanes Exist:
Lanes Improved:
Lanes Added:
Project Length:
District: 6

Project Description: **DISTRICTWIDE GENERAL CONSULTANT FOR PLANS REVIEW & DESIGN SERVICES**

Type of Work: **PRELIMINARY ENGINEERING** SIS or Non-SIS: **No**

Extra Description:

		Proposed Funding (in \$000s)							
PHASE :	Funding Source	<2019	2018 - 2019	2019 - 2020	2020 - 2021	2021 - 2022	2022 - 2023	>2023	All Years
		6,432	0	0	0	0	0	0	6,432
PRELIMINARY ENGINEERING	Total	6,432	0	0	0	0	0	0	6,432

RESPONSIBLE AGENCY: **FDOT**

Item Segment TOTAL ALL Years ALL Phases: **\$6,432**

Item Number: 425144 Item TOTAL ALL Years ALL Phases ALL Segments: **\$48,651**

MIAMI-DADE TRANSPORTATION PLANNING ORGANIZATION
TRANSPORTATION IMPROVEMENT PROGRAM
PRIMARY STATE HIGHWAYS AND INTERMODAL



MISCELLANEOUS

TPO Project No: **DT4251442**
LRTP Ref: 5-5
County: DIST/ST-WIDE
Roadway ID:
Lanes Exist:
Lanes Improved:
Lanes Added:
Project Length:
District: 6

Project Description: **DISTRICTWIDE GENERAL CONSULTANT
ENGINEERING SERVICES CONTRACT #1**

Type of Work: **PRELIMINARY ENGINEERING**

SIS or Non-SIS: **No**

Extra Description:

		Proposed Funding (in \$000s)							
PHASE :	Funding Source	<2019	2018 - 2019	2019 - 2020	2020 - 2021	2021 - 2022	2022 - 2023	>2023	All Years
	DIH	64	15	15	15	15	15	0	139
	DS	12,802	2,506	3,556	2,100	2,100	2,100	0	25,164
PRELIMINARY ENGINEERING	Total	12,866	2,521	3,571	2,115	2,115	2,115	0	25,303
	DS	44	0	0	0	0	0	0	44
CONSTRUCTION	Total	44	0	0	0	0	0	0	44

RESPONSIBLE AGENCY: **FDOT**

Item Segment TOTAL ALL Years ALL Phases: **\$25,347**

Item Number: **425144**

Item TOTAL ALL Years ALL Phases ALL Segments: **\$48,651**

TPO Project No: **DT4251443**
LRTP Ref: 5-5
County: DIST/ST-WIDE
Roadway ID:
Lanes Exist:
Lanes Improved:
Lanes Added:
Project Length:
District: 6

Project Description: **DISTRICTWIDE GENERAL CONSULTANT
ENGINEERING SERVICES CONTRACT #2**

Type of Work: **PRELIMINARY ENGINEERING**

SIS or Non-SIS: **No**

Extra Description:

		Proposed Funding (in \$000s)							
PHASE :	Funding Source	<2019	2018 - 2019	2019 - 2020	2020 - 2021	2021 - 2022	2022 - 2023	>2023	All Years
	DIH	59	15	15	15	15	15	0	134
	DS	5,599	1,660	2,710	2,100	2,100	2,100	0	16,269
PRELIMINARY ENGINEERING	Total	5,658	1,675	2,725	2,115	2,115	2,115	0	16,403

MIAMI-DADE TRANSPORTATION PLANNING ORGANIZATION
TRANSPORTATION IMPROVEMENT PROGRAM
PRIMARY STATE HIGHWAYS AND INTERMODAL



MISCELLANEOUS

TPO Project No: **DT4251443**
LRTP Ref: 5-5
County: DIST/ST-WIDE
Roadway ID:
Lanes Exist:
Lanes Improved:
Lanes Added:
Project Length:
District: 6

Project Description: **DISTRICTWIDE GENERAL CONSULTANT
ENGINEERING SERVICES CONTRACT #2**

Type of Work: **PRELIMINARY ENGINEERING**

SIS or Non-SIS: **No**

Extra Description:

		Proposed Funding (in \$000s)							
PHASE :	Funding Source	<2019	2018 - 2019	2019 - 2020	2020 - 2021	2021 - 2022	2022 - 2023	>2023	All Years
	DS	469	0	0	0	0	0	0	469
CONSTRUCTION	Total	469	0	0	0	0	0	0	469

RESPONSIBLE AGENCY: **FDOT**

Item Segment TOTAL ALL Years ALL Phases: **\$16,872**

Item Number: **425144**

Item TOTAL ALL Years ALL Phases ALL Segments: **\$48,651**

TPO Project No: **DT4283451**
LRTP Ref: 5-5
County: DIST/ST-WIDE
Roadway ID:
Lanes Exist:
Lanes Improved:
Lanes Added:
Project Length:
District: 6

Project Description: **D/W NPDES PUSH BUTTON DRAINAGE &
TECH CONSULT SERVICE & GIS SUP**

Type of Work: **DRAINAGE IMPROVEMENTS**

SIS or Non-SIS: **No**

Extra Description:

		Proposed Funding (in \$000s)							
PHASE :	Funding Source	<2019	2018 - 2019	2019 - 2020	2020 - 2021	2021 - 2022	2022 - 2023	>2023	All Years
		1,167	0	0	0	0	0	0	1,167
MAINTENANCE	Total	1,167	0	0	0	0	0	0	1,167

RESPONSIBLE AGENCY: **FDOT**

Item Segment TOTAL ALL Years ALL Phases: **\$1,167**

Item Number: **428345**

Item TOTAL ALL Years ALL Phases ALL Segments: **\$5,596**

MIAMI-DADE TRANSPORTATION PLANNING ORGANIZATION
TRANSPORTATION IMPROVEMENT PROGRAM
PRIMARY STATE HIGHWAYS AND INTERMODAL



MISCELLANEOUS

TPO Project No: **DT4283452**
LRTP Ref: 5-5
County: DIST/ST-WIDE
Roadway ID:
Lanes Exist:
Lanes Improved:
Lanes Added:
Project Length:
District: 6

Project Description: **D/W NPDES PUSH BUTTON DRAINAGE & TECH CONSULT SERVICE & GIS SUP**

Type of Work: **DRAINAGE IMPROVEMENTS**

SIS or Non-SIS: **No**

Extra Description:

		Proposed Funding (in \$000s)							
PHASE :	Funding Source	<2019	2018 - 2019	2019 - 2020	2020 - 2021	2021 - 2022	2022 - 2023	>2023	All Years
		1,423	0	0	0	0	0	0	1,423
MAINTENANCE	Total	1,423	0	0	0	0	0	0	1,423

RESPONSIBLE AGENCY: **FDOT**

Item Segment **TOTAL ALL Years ALL Phases:** **\$1,423**

Item Number: **428345** Item **TOTAL ALL Years ALL Phases ALL Segments:** **\$5,596**

TPO Project No: **DT4283453**
LRTP Ref: 5-5
County: DIST/ST-WIDE
Roadway ID:
Lanes Exist:
Lanes Improved:
Lanes Added:
Project Length:
District: 6

Project Description: **D/W NPDES PUSH BUTTON DRAINAGE & TECH CONSULT SERVICE**

Type of Work: **DRAINAGE IMPROVEMENTS**

SIS or Non-SIS: **No**

Extra Description:

		Proposed Funding (in \$000s)							
PHASE :	Funding Source	<2019	2018 - 2019	2019 - 2020	2020 - 2021	2021 - 2022	2022 - 2023	>2023	All Years
		6	0	0	0	0	0	0	6
PRELIMINARY ENGINEERING	Total	6	0	0	0	0	0	0	6
		1,500	0	0	0	0	0	0	1,500
MAINTENANCE	Total	1,500	0	0	0	0	0	0	1,500

RESPONSIBLE AGENCY: **FDOT**

Item Segment **TOTAL ALL Years ALL Phases:** **\$1,506**

Item Number: **428345** Item **TOTAL ALL Years ALL Phases ALL Segments:** **\$5,596**

MIAMI-DADE TRANSPORTATION PLANNING ORGANIZATION
TRANSPORTATION IMPROVEMENT PROGRAM
PRIMARY STATE HIGHWAYS AND INTERMODAL



MISCELLANEOUS

TPO Project No: **DT4283454**
LRTP Ref: 5-5
County: DIST/ST-WIDE
Roadway ID:
Lanes Exist:
Lanes Improved:
Lanes Added:
Project Length:
District: 6

Project Description: **D/W NPDES PUSH BUTTON DRAINAGE & TECH CONSULT SERVICE**

Type of Work: **DRAINAGE IMPROVEMENTS**

SIS or Non-SIS: **No**

Extra Description:

		Proposed Funding (in \$000s)							
PHASE :	Funding Source	<2019	2018 - 2019	2019 - 2020	2020 - 2021	2021 - 2022	2022 - 2023	>2023	All Years
	D	450	350	300	300	100	0	0	1,500
MAINTENANCE	Total	450	350	300	300	100	0	0	1,500

RESPONSIBLE AGENCY: **FDOT**

Item Segment TOTAL ALL Years ALL Phases: **\$1,500**

Item Number: **428345** Item TOTAL ALL Years ALL Phases ALL Segments: **\$5,596**

TPO Project No: **DT4318681**
LRTP Ref: 5-5
County: DIST/ST-WIDE
Roadway ID:
Lanes Exist:
Lanes Improved:
Lanes Added:
Project Length:
District: 6

Project Description: **DISTRICTWIDE PUBLIC INFORMATION SERVICES ON DIST 6 CONSTRUCTION PROJECTS**

Type of Work: **PUBLIC INFORMATION/EDUCATION**

SIS or Non-SIS: **No**

Extra Description:

		Proposed Funding (in \$000s)							
PHASE :	Funding Source	<2019	2018 - 2019	2019 - 2020	2020 - 2021	2021 - 2022	2022 - 2023	>2023	All Years
	DS	1,800	150	350	300	300	200	0	3,100
CONSTRUCTION	Total	1,800	150	350	300	300	200	0	3,100

RESPONSIBLE AGENCY: **FDOT**

Item Segment TOTAL ALL Years ALL Phases: **\$3,100**

Item Number: **431868** Item TOTAL ALL Years ALL Phases ALL Segments: **\$8,500**

MIAMI-DADE TRANSPORTATION PLANNING ORGANIZATION
TRANSPORTATION IMPROVEMENT PROGRAM
PRIMARY STATE HIGHWAYS AND INTERMODAL



MISCELLANEOUS

TPO Project No: **DT4318682**
LRTP Ref: 5-5
County: DIST/ST-WIDE
Roadway ID:
Lanes Exist:
Lanes Improved:
Lanes Added:
Project Length:
District: 6

Project Description: **DISTRICTWIDE PUBLIC INFORMATION SERVICES ON DIST 6 CONSTRUCTION PROJECTS**

Type of Work: **PUBLIC INFORMATION/EDUCATION** SIS or Non-SIS: **No**

Extra Description:

		Proposed Funding (in \$000s)							
PHASE :	Funding Source	<2019	2018 - 2019	2019 - 2020	2020 - 2021	2021 - 2022	2022 - 2023	>2023	All Years
	DS	1,700	150	350	300	300	200	0	3,000
CONSTRUCTION	Total	1,700	150	350	300	300	200	0	3,000

RESPONSIBLE AGENCY: **FDOT**

Item Segment TOTAL ALL Years ALL Phases: **\$3,000**

Item Number: **431868** Item TOTAL ALL Years ALL Phases ALL Segments: **\$8,500**

TPO Project No: **DT4318683**
LRTP Ref: 5-5
County: DIST/ST-WIDE
Roadway ID:
Lanes Exist:
Lanes Improved:
Lanes Added:
Project Length:
District: 6

Project Description: **DISTRICTWIDE PUBLIC COMMUNICATION SERVICES FOR MISC CONSTRUCTION PROJECTS**

Type of Work: **PUBLIC INFORMATION/EDUCATION** SIS or Non-SIS: **No**

Extra Description:

		Proposed Funding (in \$000s)							
PHASE :	Funding Source	<2019	2018 - 2019	2019 - 2020	2020 - 2021	2021 - 2022	2022 - 2023	>2023	All Years
	DS	950	300	200	350	300	300	0	2,400
CONSTRUCTION	Total	950	300	200	350	300	300	0	2,400

RESPONSIBLE AGENCY: **FDOT**

Item Segment TOTAL ALL Years ALL Phases: **\$2,400**

Item Number: **431868** Item TOTAL ALL Years ALL Phases ALL Segments: **\$8,500**

MIAMI-DADE TRANSPORTATION PLANNING ORGANIZATION
TRANSPORTATION IMPROVEMENT PROGRAM
PRIMARY STATE HIGHWAYS AND INTERMODAL



MISCELLANEOUS

TPO Project No: **DT4324001**
LRTP Ref: 5-5
County: MIAMI-DADE
Roadway ID:
Lanes Exist:
Lanes Improved:
Lanes Added:
Project Length:
District: 6

Project Description: **MIAMI-DADE COUNTYWIDE MDX DOCUMENTS REVIEW**

Type of Work: **TRANSPORTATION STATISTICS** SIS or Non-SIS: **No**

Extra Description:

PHASE :

Proposed Funding (in \$000s)								
Funding Source	<2019	2018 - 2019	2019 - 2020	2020 - 2021	2021 - 2022	2022 - 2023	>2023	All Years
DIH	115	50	50	50	50	50	0	365
DS	65	0	0	0	0	0	0	65
Total	180	50	50	50	50	50	0	430

PROJECT DEVELOPMENT AND ENVIRONMENTAL

RESPONSIBLE AGENCY: **FDOT**

Item Segment TOTAL ALL Years ALL Phases: **\$430**

Item Number: **432400** Item TOTAL ALL Years ALL Phases ALL Segments: **\$430**

TPO Project No: **DT4327931**
LRTP Ref: 5-5
County: DIST/ST-WIDE
Roadway ID:
Lanes Exist:
Lanes Improved:
Lanes Added:
Project Length:
District: 6

Project Description: **DISTRICTWIDE LOCATION SURVEY SUPPORT**

Type of Work: **PRELIMINARY ENGINEERING** SIS or Non-SIS: **No**

Extra Description:

PHASE :

Proposed Funding (in \$000s)								
Funding Source	<2019	2018 - 2019	2019 - 2020	2020 - 2021	2021 - 2022	2022 - 2023	>2023	All Years
DIH	1,932	300	300	300	300	300	0	3,432
DS	57	0	0	0	0	0	0	57
Total	1,989	300	300	300	300	300	0	3,489

PRELIMINARY ENGINEERING

RESPONSIBLE AGENCY: **FDOT**

Item Segment TOTAL ALL Years ALL Phases: **\$3,489**

Item Number: **432793** Item TOTAL ALL Years ALL Phases ALL Segments: **\$3,489**

MIAMI-DADE TRANSPORTATION PLANNING ORGANIZATION
TRANSPORTATION IMPROVEMENT PROGRAM
PRIMARY STATE HIGHWAYS AND INTERMODAL



MISCELLANEOUS

TPO Project No: **DT4346651**
LRTP Ref: 5-5
County: DIST/ST-WIDE
Roadway ID:
Lanes Exist:
Lanes Improved:
Lanes Added:
Project Length:
District: 6

Project Description: **ITS OPERATIONS CONSULTANTS**

Type of Work: **TRAFFIC MANAGEMENT CENTERS** SIS or Non-SIS: **No**

Extra Description:

PHASE :	Funding Source	Proposed Funding (in \$000s)							All Years
		<2019	2018 - 2019	2019 - 2020	2020 - 2021	2021 - 2022	2022 - 2023	>2023	
	DITS	2,136	1,116	1,150	1,184	1,220	2,480	0	9,286
OPERATIONS	Total	2,136	1,116	1,150	1,184	1,220	2,480	0	9,286

RESPONSIBLE AGENCY: **FDOT**

Item Segment **TOTAL ALL Years ALL Phases:** **\$9,286**

Item Number: **434665** Item **TOTAL ALL Years ALL Phases ALL Segments:** **\$9,286**

TPO Project No: **DT4346731**
LRTP Ref: 5-5
County: DIST/ST-WIDE
Roadway ID:
Lanes Exist:
Lanes Improved:
Lanes Added:
Project Length:
District: 6

Project Description: **DISTRICTWIDE NOISE AND AIR QUALITY ASSESSMENTS**

Type of Work: **PD&E/EMO STUDY** SIS or Non-SIS: **No**

Extra Description:

PHASE :	Funding Source	Proposed Funding (in \$000s)							All Years
		<2019	2018 - 2019	2019 - 2020	2020 - 2021	2021 - 2022	2022 - 2023	>2023	
	DIH	36	20	20	20	20	20	0	136
	DS	650	450	200	200	200	200	0	1,900
PROJECT DEVELOPMENT AND ENVIRONMENTAL	Total	686	470	220	220	220	220	0	2,036

RESPONSIBLE AGENCY: **FDOT**

Item Segment **TOTAL ALL Years ALL Phases:** **\$2,036**

Item Number: **434673** Item **TOTAL ALL Years ALL Phases ALL Segments:** **\$2,036**

MIAMI-DADE TRANSPORTATION PLANNING ORGANIZATION
TRANSPORTATION IMPROVEMENT PROGRAM
PRIMARY STATE HIGHWAYS AND INTERMODAL



MISCELLANEOUS

TPO Project No: **DT4346871**
LRTP Ref: 6-54
County: MIAMI-DADE
Roadway ID:
Lanes Exist:
Lanes Improved:
Lanes Added:
Project Length:
District: 6

Project Description: **VILLAGE OF PINECREST CITYWIDE BICYCLING IMPROVEMENTS**

Type of Work: **BIKE PATH/TRAIL**

SIS or Non-SIS: **No**

Extra Description:

		Proposed Funding (in \$000s)							
PHASE :	Funding Source	<2019	2018 - 2019	2019 - 2020	2020 - 2021	2021 - 2022	2022 - 2023	>2023	All Years
PRELIMINARY ENGINEERING	LF	50	0	0	0	0	0	0	50
	Total	50	0	0	0	0	0	0	50
	ACTU	0	499	0	0	0	0	0	499
CONSTRUCTION	LF	0	250	0	0	0	0	0	250
	TALT	0	340	0	0	0	0	0	340
	TALU	0	161	0	0	0	0	0	161
	Total	0	1,250	0	0	0	0	0	1,250

RESPONSIBLE AGENCY: **Miami-Dade Dept. of Transportation and Public Works**

Item Segment TOTAL ALL Years ALL Phases: **\$1,300**

Item Number: **434687**

Item TOTAL ALL Years ALL Phases ALL Segments: **\$1,300**

TPO Project No: **DT4355012**
LRTP Ref: 6-52
County: MIAMI-DADE
Roadway ID:
Lanes Exist:
Lanes Improved:
Lanes Added:
Project Length:
District: 6

Project Description: **UNDERLINE SEGMENT A**

FROM SW 13 ST

TO SW 19 AVE

Type of Work: **BIKE PATH/TRAIL**

SIS or Non-SIS: **No**

Extra Description:

		Proposed Funding (in \$000s)							
PHASE :	Funding Source	<2019	2018 - 2019	2019 - 2020	2020 - 2021	2021 - 2022	2022 - 2023	>2023	All Years
	DIH	5	0	0	0	0	0	0	5
	TLWR	1,445	0	0	0	0	0	0	1,445

MIAMI-DADE TRANSPORTATION PLANNING ORGANIZATION
TRANSPORTATION IMPROVEMENT PROGRAM
PRIMARY STATE HIGHWAYS AND INTERMODAL



MISCELLANEOUS

TPO Project No: **DT4355012**
LRTP Ref: 6-52
County: MIAMI-DADE
Roadway ID:
Lanes Exist:
Lanes Improved:
Lanes Added:
Project Length:
District: 6

Project Description: **UNDERLINE SEGMENT A FROM SW 13 ST TO SW 19 AVE**

Type of Work: **BIKE PATH/TRAIL** SIS or Non-SIS: **No**

Extra Description:

		Proposed Funding (in \$000s)							
PHASE :	Funding Source	<2019	2018 - 2019	2019 - 2020	2020 - 2021	2021 - 2022	2022 - 2023	>2023	All Years
PRELIMINARY ENGINEERING	Total	1,450	0	0	0	0	0	0	1,450
		0	5,000	0	0	0	0	0	5,000
	DIH	0	5	0	0	0	0	0	5
	TLWR	0	3,000	0	0	0	0	0	3,000
CONSTRUCTION	Total	0	8,005	0	0	0	0	0	8,005

RESPONSIBLE AGENCY: **FDOT**

Item Segment TOTAL ALL Years ALL Phases: **\$9,455**

Item Number: 435501 Item TOTAL ALL Years ALL Phases ALL Segments: **\$10,955**

TPO Project No: **DT4355014**
LRTP Ref: 6-52
County: MIAMI-DADE
Roadway ID:
Lanes Exist:
Lanes Improved:
Lanes Added:
Project Length:
District: 6

Project Description: **THE UNDERLINE FROM SW 19 AVE TO DADELAND S METRORAIL STATION**

Type of Work: **BIKE PATH/TRAIL** SIS or Non-SIS: **No**

Extra Description:

		Proposed Funding (in \$000s)							
PHASE :	Funding Source	<2019	2018 - 2019	2019 - 2020	2020 - 2021	2021 - 2022	2022 - 2023	>2023	All Years
PRELIMINARY ENGINEERING		0	1,500	0	0	0	0	0	1,500
	Total	0	1,500	0	0	0	0	0	1,500

RESPONSIBLE AGENCY: **MIAMI-DADE COUNTY FLORIDA**

Item Segment TOTAL ALL Years ALL Phases: **\$1,500**

Item Number: 435501 Item TOTAL ALL Years ALL Phases ALL Segments: **\$10,955**

MIAMI-DADE TRANSPORTATION PLANNING ORGANIZATION
TRANSPORTATION IMPROVEMENT PROGRAM
PRIMARY STATE HIGHWAYS AND INTERMODAL



MISCELLANEOUS

TPO Project No: **DT4366101**
LRTP Ref: 5-5
County: MIAMI-DADE
Roadway ID: 87000094
Lanes Exist: 6
Lanes Improved:
Lanes Added:
Project Length: 0.692
District: 6

Project Description: **HOBIE ISLAND, NORTH SIDE, SHORELINE AND ROADWAY PROTECTION**

Type of Work: **ROAD/SLOPE PROTECTION**

SIS or Non-SIS: **No**

Extra Description:

PHASE :

Funding Source	Proposed Funding (in \$000s)							
	<2019	2018 - 2019	2019 - 2020	2020 - 2021	2021 - 2022	2022 - 2023	>2023	All Years
DS	0	0	0	0	0	0	0	0
LF	0	2,543	0	0	0	0	0	2,543
SA	0	5	0	0	0	0	0	5
TALU	0	1,000	0	0	0	0	0	1,000
CONSTRUCTION Total	0	3,548	0	0	0	0	0	3,548

RESPONSIBLE AGENCY: **FDOT**

Item Segment TOTAL ALL Years ALL Phases: **\$3,548**

Item Number: **436610**

Item TOTAL ALL Years ALL Phases ALL Segments: **\$7,096**

TPO Project No: **DT4366102**
LRTP Ref: 5-5
County: MIAMI-DADE
Roadway ID:
Lanes Exist:
Lanes Improved:
Lanes Added:
Project Length:
District: 6

Project Description: **HOBIE ISLAND, NORTH SIDE, SHORELINE AND ROADWAY PROTECTION PHASE II**

Type of Work: **ROAD/SLOPE PROTECTION**

SIS or Non-SIS: **No**

Extra Description:

PHASE :

Funding Source	Proposed Funding (in \$000s)							
	<2019	2018 - 2019	2019 - 2020	2020 - 2021	2021 - 2022	2022 - 2023	>2023	All Years
LF	0	0	0	2,543	0	0	0	2,543
SA	0	0	0	5	0	0	0	5
TALT	0	0	0	433	0	0	0	433

MIAMI-DADE TRANSPORTATION PLANNING ORGANIZATION
TRANSPORTATION IMPROVEMENT PROGRAM
PRIMARY STATE HIGHWAYS AND INTERMODAL



MISCELLANEOUS

TPO Project No: **DT4366102**
LRTP Ref: 5-5
County: MIAMI-DADE
Roadway ID:
Lanes Exist:
Lanes Improved:
Lanes Added:
Project Length:
District: 6

Project Description: **HOBIE ISLAND, NORTH SIDE, SHORELINE AND ROADWAY PROTECTION PHASE II**

Type of Work: **ROAD/SLOPE PROTECTION**

SIS or Non-SIS: **No**

Extra Description:

		Proposed Funding (in \$000s)							
PHASE :	Funding Source	<2019	2018 - 2019	2019 - 2020	2020 - 2021	2021 - 2022	2022 - 2023	>2023	All Years
	TALU	0	0	0	567	0	0	0	567
CONSTRUCTION	Total	0	0	0	3,548	0	0	0	3,548

RESPONSIBLE AGENCY: **FDOT**

Item Segment TOTAL ALL Years ALL Phases: **\$3,548**

Item Number: **436610** Item TOTAL ALL Years ALL Phases ALL Segments: **\$7,096**

TPO Project No: **DT4370481**
LRTP Ref: 5-5
County: DIST/ST-WIDE
Roadway ID:
Lanes Exist:
Lanes Improved:
Lanes Added:
Project Length:
District: 6

Project Description: **PILOT PROJECT FOR WETLAND MITIGATION**

Type of Work: **ENVIRONMENTAL TEST/MITIGATE**

SIS or Non-SIS: **No**

Extra Description:

		Proposed Funding (in \$000s)							
PHASE :	Funding Source	<2019	2018 - 2019	2019 - 2020	2020 - 2021	2021 - 2022	2022 - 2023	>2023	All Years
	D	0	0	10	0	0	0	0	10
	DEM	0	0	200	0	0	0	0	200
PRELIMINARY ENGINEERING	Total	0	0	210	0	0	0	0	210

RESPONSIBLE AGENCY: **FDOT**

Item Segment TOTAL ALL Years ALL Phases: **\$210**

Item Number: **437048** Item TOTAL ALL Years ALL Phases ALL Segments: **\$210**

MIAMI-DADE TRANSPORTATION PLANNING ORGANIZATION
TRANSPORTATION IMPROVEMENT PROGRAM
PRIMARY STATE HIGHWAYS AND INTERMODAL



MISCELLANEOUS

TPO Project No: **DT4381471**
LRTP Ref: 6-50
County: MIAMI-DADE
Roadway ID:
Lanes Exist:
Lanes Improved:
Lanes Added:
Project Length:
District: 6

Project Description: **SAFE RTS TO SCHOOL; ARCH CRK,E.M.HARTNR,LAKEVW ES;N MIAMI,J.DIEGO MIDL**

Type of Work: **BIKE LANE/SIDEWALK**

SIS or Non-SIS: **No**

Extra Description:

		Proposed Funding (in \$000s)							
PHASE :	Funding Source	<2019	2018 - 2019	2019 - 2020	2020 - 2021	2021 - 2022	2022 - 2023	>2023	All Years
PRELIMINARY ENGINEERING	SA	5	0	0	0	0	0	0	5
	TALT	77	0	0	0	0	0	0	77
	Total	82	0	0	0	0	0	0	82
	SA	0	0	5	0	0	0	0	5
CONSTRUCTION	TALT	0	0	77	0	0	0	0	77
	TALU	0	0	514	0	0	0	0	514
	Total	0	0	596	0	0	0	0	596

RESPONSIBLE AGENCY: **FDOT**

Item Segment TOTAL ALL Years ALL Phases: **\$678**

Item Number: **438147**

Item TOTAL ALL Years ALL Phases ALL Segments: **\$678**

TPO Project No: **DT4381601**
LRTP Ref: 6-50
County: MIAMI-DADE
Roadway ID:
Lanes Exist:
Lanes Improved:
Lanes Added:
Project Length:
District: 6

Project Description: **SAFE RTS TO SCHOOL; CORAL REEF, HOWARD DR AND PERRINE**

Type of Work: **PEDESTRIAN SAFETY IMPROVEMENT**

SIS or Non-SIS: **No**

Extra Description:

		Proposed Funding (in \$000s)							
PHASE :	Funding Source	<2019	2018 - 2019	2019 - 2020	2020 - 2021	2021 - 2022	2022 - 2023	>2023	All Years
PRELIMINARY ENGINEERING	SA	5	0	0	0	0	0	0	5
	TALT	65	0	0	0	0	0	0	65
	Total	70	0	0	0	0	0	0	70

MIAMI-DADE TRANSPORTATION PLANNING ORGANIZATION
TRANSPORTATION IMPROVEMENT PROGRAM
PRIMARY STATE HIGHWAYS AND INTERMODAL



MISCELLANEOUS

TPO Project No: **DT4381601**
LRTP Ref: 6-50
County: MIAMI-DADE
Roadway ID:
Lanes Exist:
Lanes Improved:
Lanes Added:
Project Length:
District: 6

Project Description: **SAFE RTS TO SCHOOL; CORAL REEF, HOWARD DR AND PERRINE**

Type of Work: **PEDESTRIAN SAFETY IMPROVEMENT** SIS or Non-SIS: **No**

Extra Description:

PHASE :

	Proposed Funding (in \$000s)							
Funding Source	<2019	2018 - 2019	2019 - 2020	2020 - 2021	2021 - 2022	2022 - 2023	>2023	All Years
ACTA	0	782	0	0	0	0	0	782
SA	0	5	0	0	0	0	0	5
TALT	0	65	0	0	0	0	0	65
N Total	0	852	0	0	0	0	0	852

RESPONSIBLE AGENCY: **FDOT**

Item Segment **TOTAL ALL Years ALL Phases:** **\$922**

Item Number: **438160**

Item **TOTAL ALL Years ALL Phases ALL Segments:** **\$922**

TPO Project No: **DT4381621**
LRTP Ref: 6-50
County: MIAMI-DADE
Roadway ID:
Lanes Exist:
Lanes Improved:
Lanes Added:
Project Length:
District: 6

Project Description: **SAFE RTS TO SCHOOL; KEY BISCAYNE K8**

Type of Work: **PEDESTRIAN SAFETY IMPROVEMENT** SIS or Non-SIS: **No**

Extra Description:

PHASE :

	Proposed Funding (in \$000s)							
Funding Source	<2019	2018 - 2019	2019 - 2020	2020 - 2021	2021 - 2022	2022 - 2023	>2023	All Years
SA	5	0	0	0	0	0	0	5
SA	0	0	0	0	0	0	0	0
TALT	84	0	0	0	0	0	0	84
G Total	89	0	0	0	0	0	0	89
SA	0	0	5	0	0	0	0	5
TALT	0	0	288	0	0	0	0	288

MIAMI-DADE TRANSPORTATION PLANNING ORGANIZATION
TRANSPORTATION IMPROVEMENT PROGRAM
PRIMARY STATE HIGHWAYS AND INTERMODAL



MISCELLANEOUS

TPO Project No: **DT4381621**
LRTP Ref: 6-50
County: MIAMI-DADE
Roadway ID:
Lanes Exist:
Lanes Improved:
Lanes Added:
Project Length:
District: 6

Project Description: **SAFE RTS TO SCHOOL; KEY BISCAYNE K8**

Type of Work: **PEDESTRIAN SAFETY IMPROVEMENT** SIS or Non-SIS: **No**

Extra Description:

		Proposed Funding (in \$000s)							
PHASE :	Funding Source	<2019	2018 - 2019	2019 - 2020	2020 - 2021	2021 - 2022	2022 - 2023	>2023	All Years
	TALU	0	0	466	0	0	0	0	466
CONSTRUCTION	Total	0	0	759	0	0	0	0	759

RESPONSIBLE AGENCY: **FDOT**

Item Segment **TOTAL ALL Years ALL Phases:** **\$848**

Item Number: **438162** Item **TOTAL ALL Years ALL Phases ALL Segments:** **\$848**

TPO Project No: **DT4381631**
LRTP Ref: 6-50
County: MIAMI-DADE
Roadway ID:
Lanes Exist:
Lanes Improved:
Lanes Added:
Project Length:
District: 6

Project Description: **SAFE RTS TO SCHOOL; COMSTOCK ES, GRATGNY ES, AND HIBISCUS ES**

Type of Work: **PEDESTRIAN SAFETY IMPROVEMENT** SIS or Non-SIS: **No**

Extra Description:

		Proposed Funding (in \$000s)							
PHASE :	Funding Source	<2019	2018 - 2019	2019 - 2020	2020 - 2021	2021 - 2022	2022 - 2023	>2023	All Years
	SA	5	0	0	0	0	0	0	5
	TALT	73	0	0	0	0	0	0	73
PRELIMINARY ENGINEERING	Total	78	0	0	0	0	0	0	78
	SA	0	0	5	0	0	0	0	5
	TALT	0	0	73	0	0	0	0	73

MIAMI-DADE TRANSPORTATION PLANNING ORGANIZATION
TRANSPORTATION IMPROVEMENT PROGRAM
PRIMARY STATE HIGHWAYS AND INTERMODAL



MISCELLANEOUS

TPO Project No: **DT4381631**
LRTP Ref: 6-50
County: MIAMI-DADE
Roadway ID:
Lanes Exist:
Lanes Improved:
Lanes Added:
Project Length:
District: 6

Project Description: **SAFE RTS TO SCHOOL; COMSTOCK ES, GRATGNY ES, AND HIBISCUS ES**

Type of Work: **PEDESTRIAN SAFETY IMPROVEMENT** SIS or Non-SIS: **No**

Extra Description:

		Proposed Funding (in \$000s)							
PHASE :	Funding Source	<2019	2018 - 2019	2019 - 2020	2020 - 2021	2021 - 2022	2022 - 2023	>2023	All Years
	TALU	0	0	484	0	0	0	0	484
CONSTRUCTION	Total	0	0	562	0	0	0	0	562

RESPONSIBLE AGENCY: **FDOT**

Item Segment **TOTAL ALL Years ALL Phases:** **\$640**

Item Number: **438163** Item **TOTAL ALL Years ALL Phases ALL Segments:** **\$640**

TPO Project No: **DT4381651**
LRTP Ref: 6-50
County: MIAMI-DADE
Roadway ID:
Lanes Exist:
Lanes Improved:
Lanes Added:
Project Length:
District: 6

Project Description: **SAFE RTS TO SCHOOL; CRESTVW ES; EDISON PK K8 CTR; LORAH PK ES, SWEETWTR ES**

Type of Work: **PEDESTRIAN SAFETY IMPROVEMENT** SIS or Non-SIS: **No**

Extra Description:

		Proposed Funding (in \$000s)							
PHASE :	Funding Source	<2019	2018 - 2019	2019 - 2020	2020 - 2021	2021 - 2022	2022 - 2023	>2023	All Years
	EB	2	0	0	0	0	0	0	2
	SA	3	0	0	0	0	0	0	3
	TALT	91	0	0	0	0	0	0	91
PRELIMINARY ENGINEERING	Total	96	0	0	0	0	0	0	96
	SA	0	0	5	0	0	0	0	5
	TALT	0	0	91	0	0	0	0	91
	TALU	0	0	603	0	0	0	0	603

MIAMI-DADE TRANSPORTATION PLANNING ORGANIZATION
TRANSPORTATION IMPROVEMENT PROGRAM
PRIMARY STATE HIGHWAYS AND INTERMODAL



MISCELLANEOUS

TPO Project No: **DT4381651**
LRTP Ref: 6-50
County: MIAMI-DADE
Roadway ID:
Lanes Exist:
Lanes Improved:
Lanes Added:
Project Length:
District: 6

Project Description: **SAFE RTS TO SCHOOL; CRESTVW ES;
EDISON PK K8 CTR; LORAH PK
ES,SWEETWTR ES**

Type of Work: **PEDESTRIAN SAFETY IMPROVEMENT** SIS or Non-SIS: **No**

Extra Description:

		Proposed Funding (in \$000s)							
PHASE :	Funding Source	<2019	2018 - 2019	2019 - 2020	2020 - 2021	2021 - 2022	2022 - 2023	>2023	All Years
CONSTRUCTION	Total	0	0	699	0	0	0	0	699

RESPONSIBLE AGENCY: **FDOT**

Item Segment TOTAL ALL Years ALL Phases: **\$795**

Item Number: **438165**

Item TOTAL ALL Years ALL Phases ALL Segments: **\$795**

TPO Project No: **DT4386621**
LRTP Ref: 5-5
County: MIAMI-DADE
Roadway ID:
Lanes Exist:
Lanes Improved:
Lanes Added:
Project Length:
District: 6

Project Description: **CITY OF CORAL GABLES - ALHAMBRA
CIRCLE BIKE LANES**

Type of Work: **BIKE LANE/SIDEWALK** SIS or Non-SIS: **No**

Extra Description:

		Proposed Funding (in \$000s)							
PHASE :	Funding Source	<2019	2018 - 2019	2019 - 2020	2020 - 2021	2021 - 2022	2022 - 2023	>2023	All Years
PRELIMINARY ENGINEERING	LF	0	0	90	0	0	0	0	90
	Total	0	0	90	0	0	0	0	90
CONSTRUCTION	LF	0	0	0	90	0	0	0	90
	SA	0	0	0	5	0	0	0	5
	TALU	0	0	0	598	0	0	0	598
	Total	0	0	0	693	0	0	0	693

RESPONSIBLE AGENCY: **FDOT**

Item Segment TOTAL ALL Years ALL Phases: **\$783**

Item Number: **438662**

Item TOTAL ALL Years ALL Phases ALL Segments: **\$783**

MIAMI-DADE TRANSPORTATION PLANNING ORGANIZATION
TRANSPORTATION IMPROVEMENT PROGRAM
PRIMARY STATE HIGHWAYS AND INTERMODAL



MISCELLANEOUS

TPO Project No: **DT4386631**
LRTP Ref: 6-54
County: MIAMI-DADE
Roadway ID:
Lanes Exist:
Lanes Improved:
Lanes Added:
Project Length:
District: 6

Project Description: **TOWN OF MIAMI LAKES G.R.E.E.N**

Type of Work: **BIKE PATH/TRAIL**

SIS or Non-SIS: **No**

Extra Description:

		Proposed Funding (in \$000s)							
PHASE :	Funding Source	<2019	2018 - 2019	2019 - 2020	2020 - 2021	2021 - 2022	2022 - 2023	>2023	All Years
PRELIMINARY ENGINEERING	LF	85	0	0	0	0	0	0	85
	Total	85	0	0	0	0	0	0	85
CONSTRUCTION	LF	0	150	0	0	0	0	0	150
	TALT	0	200	0	0	0	0	0	200
	Total	0	350	0	0	0	0	0	350

RESPONSIBLE AGENCY: **FDOT**

Item Segment **TOTAL ALL Years ALL Phases:** **\$435**

Item Number: **438663**

Item **TOTAL ALL Years ALL Phases ALL Segments:** **\$435**

TPO Project No: **DT4386651**
LRTP Ref: 6-54
County: MIAMI-DADE
Roadway ID:
Lanes Exist:
Lanes Improved:
Lanes Added:
Project Length:
District: 6

Project Description: **MIAMI SHORES - MULTIMODAL MOBILITY IMPROVEMENTS**

Type of Work: **BIKE PATH/TRAIL**

SIS or Non-SIS: **No**

Extra Description:

		Proposed Funding (in \$000s)							
PHASE :	Funding Source	<2019	2018 - 2019	2019 - 2020	2020 - 2021	2021 - 2022	2022 - 2023	>2023	All Years
PRELIMINARY ENGINEERING	ACSA	5	0	0	0	0	0	0	5
	LF	70	0	0	0	0	0	0	70
	Total	75	0	0	0	0	0	0	75
	LF	0	0	77	0	0	0	0	77

MIAMI-DADE TRANSPORTATION PLANNING ORGANIZATION
TRANSPORTATION IMPROVEMENT PROGRAM
PRIMARY STATE HIGHWAYS AND INTERMODAL



MISCELLANEOUS

TPO Project No: **DT4386651**
LRTP Ref: 6-54
County: MIAMI-DADE
Roadway ID:
Lanes Exist:
Lanes Improved:
Lanes Added:
Project Length:
District: 6

Project Description: **MIAMI SHORES - MULTIMODAL MOBILITY IMPROVEMENTS**

Type of Work: **BIKE PATH/TRAIL**

SIS or Non-SIS: **No**

Extra Description:

		Proposed Funding (in \$000s)							
PHASE :	Funding Source	<2019	2018 - 2019	2019 - 2020	2020 - 2021	2021 - 2022	2022 - 2023	>2023	All Years
	TALT	0	0	454	0	0	0	0	454
CONSTRUCTION	Total	0	0	531	0	0	0	0	531

RESPONSIBLE AGENCY: **FDOT**

Item Segment **TOTAL ALL Years ALL Phases:** **\$606**

Item Number: **438665** Item **TOTAL ALL Years ALL Phases ALL Segments:** **\$606**

TPO Project No: **DT4386671**
LRTP Ref: 6-54
County: MIAMI-DADE
Roadway ID:
Lanes Exist:
Lanes Improved:
Lanes Added:
Project Length:
District: 6

Project Description: **BLACK CREEK TRAIL SEGMENT B PHASE I**

Type of Work: **BIKE PATH/TRAIL**

SIS or Non-SIS: **No**

Extra Description:

		Proposed Funding (in \$000s)							
PHASE :	Funding Source	<2019	2018 - 2019	2019 - 2020	2020 - 2021	2021 - 2022	2022 - 2023	>2023	All Years
	LF	54	0	0	0	0	0	0	54
	SA	5	0	0	0	0	0	0	5
	TALT	372	0	0	0	0	0	0	372
PRELIMINARY ENGINEERING	Total	431	0	0	0	0	0	0	431
	LF	0	0	0	183	0	0	0	183

MIAMI-DADE TRANSPORTATION PLANNING ORGANIZATION
TRANSPORTATION IMPROVEMENT PROGRAM
PRIMARY STATE HIGHWAYS AND INTERMODAL



MISCELLANEOUS

TPO Project No: **DT4386671**
LRTP Ref: 6-54
County: MIAMI-DADE
Roadway ID:
Lanes Exist:
Lanes Improved:
Lanes Added:
Project Length:
District: 6

Project Description: **BLACK CREEK TRAIL SEGMENT B
PHASE I**

Type of Work: **BIKE PATH/TRAIL**

SIS or Non-SIS: **No**

Extra Description:

PHASE :

		Proposed Funding (in \$000s)							
	Funding Source	<2019	2018 - 2019	2019 - 2020	2020 - 2021	2021 - 2022	2022 - 2023	>2023	All Years
	SA	0	0	0	5	0	0	0	5
	TALU	0	0	0	628	0	0	0	628
CONSTRUCTION	Total	0	0	0	816	0	0	0	816

RESPONSIBLE AGENCY: **FDOT**

Item Segment TOTAL ALL Years ALL Phases: **\$1,247**

Item Number: **438667**

Item TOTAL ALL Years ALL Phases ALL Segments: **\$1,247**

TPO Project No: **DT4386681**
LRTP Ref: 6-54
County: MIAMI-DADE
Roadway ID:
Lanes Exist:
Lanes Improved:
Lanes Added:
Project Length:
District: 6

Project Description: **CITY OF NORTH MIAMI - NE 8TH AVE
GREEN TRAIL**

Type of Work: **BIKE PATH/TRAIL**

SIS or Non-SIS: **No**

Extra Description:

PHASE :

		Proposed Funding (in \$000s)							
	Funding Source	<2019	2018 - 2019	2019 - 2020	2020 - 2021	2021 - 2022	2022 - 2023	>2023	All Years
	LF	0	110	0	0	0	0	0	110
PRELIMINARY ENGINEERING	Total	0	110	0	0	0	0	0	110
	LF	0	0	0	298	0	0	0	298
	SA	0	0	0	5	0	0	0	5
	TALU	0	0	0	996	0	0	0	996

MIAMI-DADE TRANSPORTATION PLANNING ORGANIZATION
TRANSPORTATION IMPROVEMENT PROGRAM
PRIMARY STATE HIGHWAYS AND INTERMODAL



MISCELLANEOUS

TPO Project No: **DT4386681**
LRTP Ref: 6-54
County: MIAMI-DADE
Roadway ID:
Lanes Exist:
Lanes Improved:
Lanes Added:
Project Length:
District: 6

Project Description: **CITY OF NORTH MIAMI - NE 8TH AVE GREEN TRAIL**

Type of Work: **BIKE PATH/TRAIL**

SIS or Non-SIS: **No**

Extra Description:

		Proposed Funding (in \$000s)							
PHASE :	Funding Source	<2019	2018 - 2019	2019 - 2020	2020 - 2021	2021 - 2022	2022 - 2023	>2023	All Years
CONSTRUCTION	Total	0	0	0	1,299	0	0	0	1,299

RESPONSIBLE AGENCY: **FDOT**

Item Segment TOTAL ALL Years ALL Phases: **\$1,409**

Item Number: **438668**

Item TOTAL ALL Years ALL Phases ALL Segments: **\$1,409**

TPO Project No: **DT4386691**
LRTP Ref: 6-54
County: MIAMI-DADE
Roadway ID:
Lanes Exist:
Lanes Improved:
Lanes Added:
Project Length:
District: 6

Project Description: **TOWN OF CUTLER BAY BIKE/PED FACILITY IMPROVEMENTS**

Type of Work: **BIKE PATH/TRAIL**

SIS or Non-SIS: **No**

Extra Description:

		Proposed Funding (in \$000s)							
PHASE :	Funding Source	<2019	2018 - 2019	2019 - 2020	2020 - 2021	2021 - 2022	2022 - 2023	>2023	All Years
PRELIMINARY ENGINEERING	LF	100	0	0	0	0	0	0	100
	Total	100	0	0	0	0	0	0	100
CONSTRUCTION	LF	0	0	58	0	0	0	0	58
	SA	0	0	5	0	0	0	0	5
	TALT	0	0	361	0	0	0	0	361
	Total	0	0	424	0	0	0	0	424

RESPONSIBLE AGENCY: **FDOT**

Item Segment TOTAL ALL Years ALL Phases: **\$524**

Item Number: **438669**

Item TOTAL ALL Years ALL Phases ALL Segments: **\$524**

MIAMI-DADE TRANSPORTATION PLANNING ORGANIZATION
TRANSPORTATION IMPROVEMENT PROGRAM
PRIMARY STATE HIGHWAYS AND INTERMODAL



MISCELLANEOUS

TPO Project No: **DT4386731**
LRTP Ref: 6-54
County: MIAMI-DADE
Roadway ID:
Lanes Exist:
Lanes Improved:
Lanes Added:
Project Length:
District: 6

Project Description: **CITY OF SOUTH MIAMI SW 62 AVE PED AND BIKE MOBILITY ENHANCEMENTS**

Type of Work: **BIKE PATH/TRAIL**

SIS or Non-SIS: **No**

Extra Description:

		Proposed Funding (in \$000s)							
PHASE :	Funding Source	<2019	2018 - 2019	2019 - 2020	2020 - 2021	2021 - 2022	2022 - 2023	>2023	All Years
	LF	100	0	0	0	0	0	0	100
PRELIMINARY ENGINEERING	Total	100	0	0	0	0	0	0	100
	LF	0	0	19	0	0	0	0	19
	SA	0	0	5	0	0	0	0	5
	TALT	0	0	480	0	0	0	0	480
CONSTRUCTION	Total	0	0	504	0	0	0	0	504

RESPONSIBLE AGENCY: **FDOT**

Item Segment TOTAL ALL Years ALL Phases: **\$604**

Item Number: **438673**

Item TOTAL ALL Years ALL Phases ALL Segments: **\$604**

MIAMI-DADE TRANSPORTATION PLANNING ORGANIZATION
TRANSPORTATION IMPROVEMENT PROGRAM
PRIMARY STATE HIGHWAYS AND INTERMODAL



MISCELLANEOUS

TPO Project No: **DT4390311**
LRTP Ref: 5-5
County: DIST/ST-WIDE
Roadway ID:
Lanes Exist:
Lanes Improved:
Lanes Added:
Project Length:
District: 6

Project Description: **TRAFFIC OPERATIONS CONSULTANT
SUPPORT SERVICES**

Type of Work: **FUNDING ACTION**

SIS or Non-SIS: **No**

Extra Description:

PHASE :

PRELIMINARY ENGINEERING

Funding Source	Proposed Funding (in \$000s)							
	<2019	2018 - 2019	2019 - 2020	2020 - 2021	2021 - 2022	2022 - 2023	>2023	All Years
	145	0	0	0	0	0	0	145
Total	145	0	0	0	0	0	0	145

RESPONSIBLE AGENCY: **FDOT**

Item Segment **TOTAL ALL Years ALL Phases:** **\$145**

Item Number: **439031** Item **TOTAL ALL Years ALL Phases ALL Segments:** **\$3,624**

TPO Project No: **DT4390312**
LRTP Ref: 5-5
County: DIST/ST-WIDE
Roadway ID:
Lanes Exist:
Lanes Improved:
Lanes Added:
Project Length:
District: 6

Project Description: **TRAFFIC OPERATIONS CONSULTANT
SUPPORT SERVICES**

Type of Work: **FUNDING ACTION**

SIS or Non-SIS: **No**

Extra Description:

PHASE :

OPERATIONS

Funding Source	Proposed Funding (in \$000s)							
	<2019	2018 - 2019	2019 - 2020	2020 - 2021	2021 - 2022	2022 - 2023	>2023	All Years
DS	994	497	497	497	497	497	0	3,479
Total	994	497	497	497	497	497	0	3,479

RESPONSIBLE AGENCY: **FDOT**

Item Segment **TOTAL ALL Years ALL Phases:** **\$3,479**

Item Number: **439031** Item **TOTAL ALL Years ALL Phases ALL Segments:** **\$3,624**

MIAMI-DADE TRANSPORTATION PLANNING ORGANIZATION
TRANSPORTATION IMPROVEMENT PROGRAM
PRIMARY STATE HIGHWAYS AND INTERMODAL



MISCELLANEOUS

TPO Project No: **DT4397121**
LRTP Ref: 5-5
County: DIST/ST-WIDE
Roadway ID:
Lanes Exist:
Lanes Improved:
Lanes Added:
Project Length:
District: 6

Project Description: **DISTRICTWIDE MISCELLANEOUS PE DESIGN CONSULTANT**

Type of Work: **PRELIMINARY ENGINEERING**

SIS or Non-SIS: **No**

Extra Description:

		Proposed Funding (in \$000s)							
PHASE :	Funding Source	<2019	2018 - 2019	2019 - 2020	2020 - 2021	2021 - 2022	2022 - 2023	>2023	All Years
	DS	60	30	0	0	0	0	0	90
PRELIMINARY ENGINEERING	Total	60	30	0	0	0	0	0	90

RESPONSIBLE AGENCY: **FDOT**

Item Segment **TOTAL ALL Years ALL Phases:** **\$90**

Item Number: **439712** Item **TOTAL ALL Years ALL Phases ALL Segments:** **\$90**

TPO Project No: **DT4398991**
LRTP Ref: 6-52
County: MIAMI-DADE
Roadway ID:
Lanes Exist:
Lanes Improved:
Lanes Added:
Project Length:
District: 6

Project Description: **BISCAYNE EVERGLADES GREENWAY FROM EAST MOWRY DR TO SW 137 AVE**

Type of Work: **BIKE PATH/TRAIL**

SIS or Non-SIS: **No**

Extra Description:

		Proposed Funding (in \$000s)							
PHASE :	Funding Source	<2019	2018 - 2019	2019 - 2020	2020 - 2021	2021 - 2022	2022 - 2023	>2023	All Years
	DIH	5	0	0	0	0	0	0	5
	DIH	0	0	0	0	0	0	0	0
	TLWR	206	0	0	0	0	0	0	206
PRELIMINARY ENGINEERING	Total	211	0	0	0	0	0	0	211
	TLWR	0	1,844	0	0	0	0	0	1,844
CONSTRUCTION	Total	0	1,844	0	0	0	0	0	1,844

RESPONSIBLE AGENCY: **CITY OF HOMESTEAD**

Item Segment **TOTAL ALL Years ALL Phases:** **\$2,055**

Item Number: **439899** Item **TOTAL ALL Years ALL Phases ALL Segments:** **\$2,055**

MIAMI-DADE TRANSPORTATION PLANNING ORGANIZATION
TRANSPORTATION IMPROVEMENT PROGRAM
PRIMARY STATE HIGHWAYS AND INTERMODAL



MISCELLANEOUS

TPO Project No: **DT4403031** Project Description: **ATLANTIC GREENWAY TRAIL FROM SOUTH POINTE PARK TO 87 TER**

LRTP Ref: 6-52

County: MIAMI-DADE

Roadway ID:

Lanes Exist:

Lanes Improved:

Lanes Added:

Project Length:

District: 6

Type of Work: **BIKE PATH/TRAIL**

SIS or Non-SIS: **No**

Extra Description:

PHASE :

		Proposed Funding (in \$000s)							
	Funding Source	<2019	2018 - 2019	2019 - 2020	2020 - 2021	2021 - 2022	2022 - 2023	>2023	All Years
	DIH	5	0	0	0	0	0	0	5
	TLWR	3,000	1,000	0	0	0	0	0	4,000
CONSTRUCTION	Total	3,005	1,000	0	0	0	0	0	4,005

RESPONSIBLE AGENCY: **FDOT**

Item Segment TOTAL ALL Years ALL Phases: **\$4,005**

Item Number: **440303**

Item TOTAL ALL Years ALL Phases ALL Segments: **\$4,005**

TPO Project No: **DT4416391** Project Description: **SNAPPER CREEK TRAIL SEGMENT B PHASE 1**

LRTP Ref: 6-54

County: MIAMI-DADE

Roadway ID:

Lanes Exist:

Lanes Improved:

Lanes Added:

Project Length:

District: 6

Type of Work: **BIKE PATH/TRAIL**

SIS or Non-SIS: **No**

Extra Description:

PHASE :

		Proposed Funding (in \$000s)							
	Funding Source	<2019	2018 - 2019	2019 - 2020	2020 - 2021	2021 - 2022	2022 - 2023	>2023	All Years
	SA	0	5	0	0	0	0	0	5
	TALT	0	116	0	0	0	0	0	116
PRELIMINARY ENGINEERING	Total	0	121	0	0	0	0	0	121

RESPONSIBLE AGENCY: **MIAMI-DADE COUNTY FLORIDA**

Item Segment TOTAL ALL Years ALL Phases: **\$121**

Item Number: **441639**

Item TOTAL ALL Years ALL Phases ALL Segments: **\$121**

MIAMI-DADE TRANSPORTATION PLANNING ORGANIZATION
TRANSPORTATION IMPROVEMENT PROGRAM
PRIMARY STATE HIGHWAYS AND INTERMODAL



MISCELLANEOUS

TPO Project No: **DT4416401**
LRTP Ref: 5-5
County: MIAMI-DADE
Roadway ID:
Lanes Exist:
Lanes Improved:
Lanes Added:
Project Length:
District: 6

Project Description: **CITY OF CORAL GABLES - LAST MILE TRANSIT STOP IMPROVEMENTS**

Type of Work: **SIDEWALK**

SIS or Non-SIS: **No**

Extra Description:

		Proposed Funding (in \$000s)							
PHASE :	Funding Source	<2019	2018 - 2019	2019 - 2020	2020 - 2021	2021 - 2022	2022 - 2023	>2023	All Years
	LF	0	0	164	0	0	0	0	164
PRELIMINARY ENGINEERING	Total	0	0	164	0	0	0	0	164
	LF	0	0	0	0	834	0	0	834
	SA	0	0	0	0	5	0	0	5
	TALU	0	0	0	0	1,000	0	0	1,000
CONSTRUCTION	Total	0	0	0	0	1,839	0	0	1,839

RESPONSIBLE AGENCY: **FDOT**

Item Segment **TOTAL ALL Years ALL Phases:** **\$2,003**

Item Number: **441640**

Item **TOTAL ALL Years ALL Phases ALL Segments:** **\$2,003**

TPO Project No: **DT4416471**
LRTP Ref: 5-5
County: MIAMI-DADE
Roadway ID:
Lanes Exist:
Lanes Improved:
Lanes Added:
Project Length:
District: 6

Project Description: **TOWN OF MIAMI LAKES - NW 79TH COURT TRANSPORTATION IMPROVEMENTS PROJECT**

Type of Work: **BIKE LANE/SIDEWALK**

SIS or Non-SIS: **No**

Extra Description:

		Proposed Funding (in \$000s)							
PHASE :	Funding Source	<2019	2018 - 2019	2019 - 2020	2020 - 2021	2021 - 2022	2022 - 2023	>2023	All Years
	LF	0	0	0	205	0	0	0	205
PRELIMINARY ENGINEERING	Total	0	0	0	205	0	0	0	205
	LF	0	0	0	0	0	689	0	689

MIAMI-DADE TRANSPORTATION PLANNING ORGANIZATION
TRANSPORTATION IMPROVEMENT PROGRAM
PRIMARY STATE HIGHWAYS AND INTERMODAL



MISCELLANEOUS

TPO Project No: **DT4416471**
LRTP Ref: 5-5
County: MIAMI-DADE
Roadway ID:
Lanes Exist:
Lanes Improved:
Lanes Added:
Project Length:
District: 6

Project Description: **TOWN OF MIAMI LAKES - NW 79TH COURT TRANSPORTATION IMPROVEMENTS PROJECT**

Type of Work: **BIKE LANE/SIDEWALK**

SIS or Non-SIS: **No**

Extra Description:

		Proposed Funding (in \$000s)							
PHASE :	Funding Source	<2019	2018 - 2019	2019 - 2020	2020 - 2021	2021 - 2022	2022 - 2023	>2023	All Years
	SA	0	0	0	0	0	5	0	5
	TALU	0	0	0	0	0	1,000	0	1,000
CONSTRUCTION	Total	0	0	0	0	0	1,694	0	1,694

RESPONSIBLE AGENCY: **FDOT**

Item Segment TOTAL ALL Years ALL Phases: **\$1,899**

Item Number: **441647**

Item TOTAL ALL Years ALL Phases ALL Segments: **\$1,899**

TPO Project No: **DT4416491**
LRTP Ref: 6-52
County: MIAMI-DADE
Roadway ID:
Lanes Exist:
Lanes Improved:
Lanes Added:
Project Length:
District: 6

Project Description: **CITY OF HOMESTEAD - BISCAYNE EVERGLADES GREENWAY**

Type of Work: **BIKE PATH/TRAIL**

SIS or Non-SIS: **No**

Extra Description:

		Proposed Funding (in \$000s)							
PHASE :	Funding Source	<2019	2018 - 2019	2019 - 2020	2020 - 2021	2021 - 2022	2022 - 2023	>2023	All Years
	LF	0	0	0	200	0	0	0	200
PRELIMINARY ENGINEERING	Total	0	0	0	200	0	0	0	200
	LF	0	0	0	0	0	553	0	553

MIAMI-DADE TRANSPORTATION PLANNING ORGANIZATION
TRANSPORTATION IMPROVEMENT PROGRAM
PRIMARY STATE HIGHWAYS AND INTERMODAL



MISCELLANEOUS

TPO Project No: **DT4416491**
LRTP Ref: 6-52
County: MIAMI-DADE
Roadway ID:
Lanes Exist:
Lanes Improved:
Lanes Added:
Project Length:
District: 6

Project Description: **CITY OF HOMESTEAD - BISCAYNE
EVERGLADES GREENWAY**

Type of Work: **BIKE PATH/TRAIL**

SIS or Non-SIS: **No**

Extra Description:

		Proposed Funding (in \$000s)							
PHASE :	Funding Source	<2019	2018 - 2019	2019 - 2020	2020 - 2021	2021 - 2022	2022 - 2023	>2023	All Years
	TALU	0	0	0	0	0	1,000	0	1,000
CONSTRUCTION	Total	0	0	0	0	0	1,553	0	1,553

RESPONSIBLE AGENCY: **FDOT**

Item Segment TOTAL ALL Years ALL Phases: **\$1,753**

Item Number: **441649** Item TOTAL ALL Years ALL Phases ALL Segments: **\$1,753**

MIAMI-DADE TRANSPORTATION PLANNING ORGANIZATION
TRANSPORTATION IMPROVEMENT PROGRAM
PRIMARY STATE HIGHWAYS AND INTERMODAL



MISCELLANEOUS

TPO Project No: **DT4424971**
LRTP Ref: 5-5
County: MIAMI-DADE
Roadway ID:
Lanes Exist:
Lanes Improved:
Lanes Added:
Project Length:
District: 6

Project Description: **STRATEGIC MIAMI AREA RAPID TRANSIT (SMART PLAN) PRIORITY PROJECTS**

Type of Work: **PRELIMINARY ENGINEERING**

SIS or Non-SIS: **No**

Extra Description:

PHASE :

		Proposed Funding (in \$000s)							
	Funding Source	<2019	2018 - 2019	2019 - 2020	2020 - 2021	2021 - 2022	2022 - 2023	>2023	All Years
	SU	0	0	17,123	24,733	34,815	32,000	0	108,671
PRELIMINARY ENGINEERING	Total	0	0	17,123	24,733	34,815	32,000	0	108,671

RESPONSIBLE AGENCY: **FDOT**

Item Segment TOTAL ALL Years ALL Phases: **\$108,671**

Item Number: **442497** Item TOTAL ALL Years ALL Phases ALL Segments: **\$108,671**

Yearly Totals	\$545,175	\$40,572	\$45,117	\$60,351	\$53,625	\$53,472	\$0	\$798,312
MISCELLANEOUS				5 Year TIP Total				\$253,137

MIAMI-DADE TRANSPORTATION PLANNING ORGANIZATION
TRANSPORTATION IMPROVEMENT PROGRAM
PRIMARY STATE HIGHWAYS AND INTERMODAL



TRANSPORTATION PLANNING

TPO Project No: **DT2507591**
LRTP Ref: 5-5
County: DIST/ST-WIDE
Roadway ID:
Lanes Exist:
Lanes Improved:
Lanes Added:
Project Length:
District: 6

Project Description: **DISTRICTWIDE PROJECT MANAGEMENT
PD&E SCOPING UNIT & SUPPORT**

Type of Work: **PD&E/EMO STUDY**

SIS or Non-SIS: **No**

Extra Description:

Description:		Proposed Funding (in \$000s)								
6	PHASE :	Funding Source	<2019	2018 - 2019	2019 - 2020	2020 - 2021	2021 - 2022	2022 - 2023	>2023	All Years
		DIH	1,250	50	50	50	50	50	0	1,500
	PROJECT DEVELOPMENT AND ENVIRONMENTAL	Total	1,250	50	50	50	50	50	0	1,500

RESPONSIBLE AGENCY: **FDOT**

Item Segment **TOTAL ALL Years ALL Phases:** **\$1,500**

Item Number: **250759** Item **TOTAL ALL Years ALL Phases ALL Segments:** **\$8,744**

TPO Project No: **DT2507592**
LRTP Ref: 5-5
County: DIST/ST-WIDE
Roadway ID:
Lanes Exist:
Lanes Improved:
Lanes Added:
Project Length:
District: 6

Project Description: **DISTRICTWIDE RESURFACING SCOPING
REPORTS**

Type of Work: **PD&E/EMO STUDY**

SIS or Non-SIS: **No**

Extra Description:

Description:		Proposed Funding (in \$000s)								
6	PHASE :	Funding Source	<2019	2018 - 2019	2019 - 2020	2020 - 2021	2021 - 2022	2022 - 2023	>2023	All Years
			1,390	0	0	0	0	0	0	1,390
	PLANNING	Total	1,390	0	0	0	0	0	0	1,390
			110	0	0	0	0	0	0	110
	PROJECT DEVELOPMENT AND ENVIRONMENTAL	Total	110	0	0	0	0	0	0	110

RESPONSIBLE AGENCY: **FDOT**

Item Segment **TOTAL ALL Years ALL Phases:** **\$1,500**

Item Number: **250759** Item **TOTAL ALL Years ALL Phases ALL Segments:** **\$8,744**

MIAMI-DADE TRANSPORTATION PLANNING ORGANIZATION
TRANSPORTATION IMPROVEMENT PROGRAM
PRIMARY STATE HIGHWAYS AND INTERMODAL



TRANSPORTATION PLANNING

TPO Project No: **DT2507593**
LRTP Ref: 5-5
County: DIST/ST-WIDE
Roadway ID:
Lanes Exist:
Lanes Improved:
Lanes Added:
Project Length:
District: 6

Project Description: **DISTRICTWIDE RESURFACING SCOPING REPORTS**

Type of Work: **PD&E/EMO STUDY**

SIS or Non-SIS: **No**

Extra Description:

PHASE :

Proposed Funding (in \$000s)								
Funding Source	<2019	2018 - 2019	2019 - 2020	2020 - 2021	2021 - 2022	2022 - 2023	>2023	All Years
DIH	48	150	100	150	150	100	0	698
DS	1,446	700	700	800	700	700	0	5,046
Total	1,494	850	800	950	850	800	0	5,744

PROJECT DEVELOPMENT AND ENVIRONMENTAL

RESPONSIBLE AGENCY: **FDOT**

Item Segment TOTAL ALL Years ALL Phases: **\$5,744**

Item Number: **250759**

Item TOTAL ALL Years ALL Phases ALL Segments: **\$8,744**

TPO Project No: **DT2520711**
LRTP Ref: 5-5
County: DIST/ST-WIDE
Roadway ID:
Lanes Exist:
Lanes Improved:
Lanes Added:
Project Length:
District: 6

Project Description: **TRANSPORTATION STATISTICS SUPPORT #1**

Type of Work: **TRANSPORTATION STATISTICS**

SIS or Non-SIS: **No**

Extra Description:

PHASE :

Proposed Funding (in \$000s)								
Funding Source	<2019	2018 - 2019	2019 - 2020	2020 - 2021	2021 - 2022	2022 - 2023	>2023	All Years
D	11,825	500	500	500	500	500	0	14,325
HP	60	0	0	0	0	0	0	60
Total	11,885	500	500	500	500	500	0	14,385

PLANNING

RESPONSIBLE AGENCY: **FDOT**

Item Segment TOTAL ALL Years ALL Phases: **\$14,385**

Item Number: **252071**

Item TOTAL ALL Years ALL Phases ALL Segments: **\$14,419**

MIAMI-DADE TRANSPORTATION PLANNING ORGANIZATION
TRANSPORTATION IMPROVEMENT PROGRAM
PRIMARY STATE HIGHWAYS AND INTERMODAL



TRANSPORTATION PLANNING

TPO Project No: **DT2520712**
LRTP Ref: 5-5
County: DIST/ST-WIDE
Roadway ID:
Lanes Exist:
Lanes Improved:
Lanes Added:
Project Length:
District: 6

Project Description: **TRANSPORTATION STATISTICS SUPPORT #1**

Type of Work: **TRANSPORTATION STATISTICS** SIS or Non-SIS: **No**

Extra Description:

PHASE :	Funding Source	Proposed Funding (in \$000s)							All Years
		<2019	2018 - 2019	2019 - 2020	2020 - 2021	2021 - 2022	2022 - 2023	>2023	
		34	0	0	0	0	0	0	34
PLANNING	Total	34	0	0	0	0	0	0	34

RESPONSIBLE AGENCY: **FDOT**

Item Segment **TOTAL ALL Years ALL Phases:** **\$34**

Item Number: 252071 Item **TOTAL ALL Years ALL Phases ALL Segments:** **\$14,419**

TPO Project No: **DT2520941**
LRTP Ref: 5-5
County: MIAMI-DADE
Roadway ID:
Lanes Exist:
Lanes Improved:
Lanes Added:
Project Length:
District: 6

Project Description: **METROPOLITAN PLANNING ORGANIZATION (MPO) SUPPORT**

Type of Work: **MODAL SYSTEMS PLANNING** SIS or Non-SIS: **No**

Extra Description:

PHASE :	Funding Source	Proposed Funding (in \$000s)							All Years
		<2019	2018 - 2019	2019 - 2020	2020 - 2021	2021 - 2022	2022 - 2023	>2023	
	D	4,017	300	300	300	300	300	0	5,517
	D	331	0	0	0	0	0	0	331
	D	1,019	0	0	0	0	0	0	1,019
	HP	46	0	0	0	0	0	0	46
	SU	100	0	0	0	0	0	0	100
PLANNING	Total	5,513	300	300	300	300	300	0	7,013

RESPONSIBLE AGENCY: **FDOT**

Item Segment **TOTAL ALL Years ALL Phases:** **\$7,013**

Item Number: 252094 Item **TOTAL ALL Years ALL Phases ALL Segments:** **\$7,013**

MIAMI-DADE TRANSPORTATION PLANNING ORGANIZATION
TRANSPORTATION IMPROVEMENT PROGRAM
PRIMARY STATE HIGHWAYS AND INTERMODAL



TRANSPORTATION PLANNING

TPO Project No: **DT2521801**
LRTP Ref: 5-5
County: MIAMI-DADE
Roadway ID:
Lanes Exist:
Lanes Improved:
Lanes Added:
Project Length:
District: 6

Project Description: **TRANSPORTATION STATISTICS
SUPPORT #2**

Type of Work: **TRANSPORTATION STATISTICS** SIS or Non-SIS: **No**

Extra Description:

		Proposed Funding (in \$000s)							
PHASE :	Funding Source	<2019	2018 - 2019	2019 - 2020	2020 - 2021	2021 - 2022	2022 - 2023	>2023	All Years
		5,873	0	0	0	0	0	0	5,873
		500	0	0	0	0	0	0	500
		229	0	0	0	0	0	0	229
		1,800	0	0	0	0	0	0	1,800
		750	0	0	0	0	0	0	750
		893	0	0	0	0	0	0	893
PLANNING	Total	10,045	0	0	0	0	0	0	10,045

RESPONSIBLE AGENCY: **FDOT**

Item Segment TOTAL ALL Years ALL Phases: **\$10,045**

Item Number: **252180**

Item TOTAL ALL Years ALL Phases ALL Segments: **\$13,237**

MIAMI-DADE TRANSPORTATION PLANNING ORGANIZATION
TRANSPORTATION IMPROVEMENT PROGRAM
PRIMARY STATE HIGHWAYS AND INTERMODAL



TRANSPORTATION PLANNING

TPO Project No: **DT2521802**
LRTP Ref: 5-5
County: MIAMI-DADE
Roadway ID:
Lanes Exist:
Lanes Improved:
Lanes Added:
Project Length:
District: 6

Project Description: **TRANSPORTATION SYSTEM PLANNING & STATISTICS SUPPORT**

Type of Work: **TRANSPORTATION STATISTICS** SIS or Non-SIS: **No**

Extra Description:

		Proposed Funding (in \$000s)							
PHASE :	Funding Source	<2019	2018 - 2019	2019 - 2020	2020 - 2021	2021 - 2022	2022 - 2023	>2023	All Years
	D	1,000	429	421	421	421	500	0	3,192
PLANNING	Total	1,000	429	421	421	421	500	0	3,192

RESPONSIBLE AGENCY: **FDOT**

Item Segment **TOTAL ALL Years ALL Phases:** **\$3,192**

Item Number: **252180** Item **TOTAL ALL Years ALL Phases ALL Segments:** **\$13,237**

TPO Project No: **DT4034871**
LRTP Ref: 5-5
County: DIST/ST-WIDE
Roadway ID:
Lanes Exist:
Lanes Improved:
Lanes Added:
Project Length:
District: 6

Project Description: **HPR PROGRAM TRANSPORTATION PLANNING ACTIVITIES**

Type of Work: **TRANSPORTATION PLANNING** SIS or Non-SIS: **No**

Extra Description:

		Proposed Funding (in \$000s)							
PHASE :	Funding Source	<2019	2018 - 2019	2019 - 2020	2020 - 2021	2021 - 2022	2022 - 2023	>2023	All Years
	D	15	0	0	0	0	0	0	15
	D	4	0	0	0	0	0	0	4
	D	1	0	0	0	0	0	0	1
	D	1	0	0	0	0	0	0	1
	D	2	0	0	0	0	0	0	2
	D	0	0	0	0	0	0	0	0
	D	661	40	42	54	61	63	0	921
	HP	849	0	0	0	0	0	0	849

MIAMI-DADE TRANSPORTATION PLANNING ORGANIZATION
TRANSPORTATION IMPROVEMENT PROGRAM
PRIMARY STATE HIGHWAYS AND INTERMODAL



TRANSPORTATION PLANNING

TPO Project No: **DT4034871**
LRTP Ref: 5-5
County: DIST/ST-WIDE
Roadway ID:
Lanes Exist:
Lanes Improved:
Lanes Added:
Project Length:
District: 6

Project
Description:

**HPR PROGRAM TRANSPORTATION
PLANNING ACTIVITIES**

Type of Work:

TRANSPORTATION PLANNING

SIS or Non-SIS: **No**

Extra
Description:

PHASE :

Funding Source	Proposed Funding (in \$000s)							
	<2019	2018 - 2019	2019 - 2020	2020 - 2021	2021 - 2022	2022 - 2023	>2023	All Years
HP	816	0	0	0	0	0	0	816
HP	1,057	0	0	0	0	0	0	1,057
HP	1,160	0	0	0	0	0	0	1,160
HP	1,346	0	0	0	0	0	0	1,346
HP	940	0	0	0	0	0	0	940
HP	6,800	834	861	857	871	849	0	11,072
HP	15	0	0	0	0	0	0	15
HP	849	0	0	0	0	0	0	849
HP	816	0	0	0	0	0	0	816
HP	1,057	0	0	0	0	0	0	1,057
HP	1,160	0	0	0	0	0	0	1,160
HP	1,346	0	0	0	0	0	0	1,346
HP	940	0	0	0	0	0	0	940
HP	6,800	834	861	857	871	0	849	11,072
HP	15	0	0	0	0	0	0	15
HPAC	887	0	0	0	0	0	0	887
HPAC	626	0	0	0	0	0	0	626
HPAC	887	0	0	0	0	0	0	887
HPAC	626	0	0	0	0	0	0	626
PLANNING Total	29,676	1,708	1,764	1,768	1,803	912	849	38,480

MIAMI-DADE TRANSPORTATION PLANNING ORGANIZATION
TRANSPORTATION IMPROVEMENT PROGRAM
PRIMARY STATE HIGHWAYS AND INTERMODAL



TRANSPORTATION PLANNING

RESPONSIBLE AGENCY: **FDOT**

Item Segment TOTAL ALL Years ALL Phases: **\$38,480**

Item Number: **403487**

Item TOTAL ALL Years ALL Phases ALL Segments: **\$38,544**

TPO Project No: **DT4034872**
LRTP Ref: **5-5**
County: **DIST/ST-WIDE**
Roadway ID:
Lanes Exist:
Lanes Improved:
Lanes Added:
Project Length:
District: **6**

Project Description: **HPF PROGRAM TRANSPORTATION PLANNING**

Type of Work: **TRANSPORTATION PLANNING**

SIS or Non-SIS: **No**

Extra Description:

PHASE :	Funding Source	Proposed Funding (in \$000s)							All Years
		<2019	2018 - 2019	2019 - 2020	2020 - 2021	2021 - 2022	2022 - 2023	>2023	
		32	0	0	0	0	0	0	32
		32	0	0	0	0	0	0	32
PLANNING	Total	64	0	0	0	0	0	0	64

RESPONSIBLE AGENCY: **FDOT**

Item Segment TOTAL ALL Years ALL Phases: **\$64**

Item Number: **403487**

Item TOTAL ALL Years ALL Phases ALL Segments: **\$38,544**

TPO Project No: **DT4034881**
LRTP Ref: **5-5**
County: **DIST/ST-WIDE**
Roadway ID:
Lanes Exist:
Lanes Improved:
Lanes Added:
Project Length:
District: **6**

Project Description: **HPR PROGRAM DATA COLLECTION ACTIVITIES**

Type of Work: **TRANSPORTATION STATISTICS**

SIS or Non-SIS: **No**

Extra Description:

PHASE :	Funding Source	Proposed Funding (in \$000s)							All Years
		<2019	2018 - 2019	2019 - 2020	2020 - 2021	2021 - 2022	2022 - 2023	>2023	
	D	2	0	0	0	0	0	0	2
	D	1	0	0	0	0	0	0	1
	D	0	0	0	0	0	0	0	0
	D	26	23	23	23	23	26	0	144
	HP	192	0	0	0	0	0	0	192

MIAMI-DADE TRANSPORTATION PLANNING ORGANIZATION
TRANSPORTATION IMPROVEMENT PROGRAM
PRIMARY STATE HIGHWAYS AND INTERMODAL



TRANSPORTATION PLANNING

TPO Project No: **DT4034881**
LRTP Ref: 5-5
County: DIST/ST-WIDE
Roadway ID:
Lanes Exist:
Lanes Improved:
Lanes Added:
Project Length:
District: 6

Project Description: **HPR PROGRAM DATA COLLECTION ACTIVITIES**

Type of Work: **TRANSPORTATION STATISTICS** SIS or Non-SIS: **No**

Extra Description:

PHASE :	Funding Source	Proposed Funding (in \$000s)							All Years
		<2019	2018 - 2019	2019 - 2020	2020 - 2021	2021 - 2022	2022 - 2023	>2023	
	HP	173	0	0	0	0	0	0	173
	HP	208	0	0	0	0	0	0	208
	HP	131	0	0	0	0	0	0	131
	HP	87	0	0	0	0	0	0	87
	HP	74	0	0	0	0	0	0	74
	HP	1,558	316	309	329	349	349	0	3,210
	HP	192	0	0	0	0	0	0	192
	HP	173	0	0	0	0	0	0	173
	HP	208	0	0	0	0	0	0	208
	HP	131	0	0	0	0	0	0	131
	HP	87	0	0	0	0	0	0	87
	HP	74	0	0	0	0	0	0	74
	HP	1,558	316	309	329	349	0	349	3,210
	HPAC	68	0	0	0	0	0	0	68
	HPAC	61	0	0	0	0	0	0	61
	HPAC	68	0	0	0	0	0	0	68
	HPAC	61	0	0	0	0	0	0	61
PLANNING	Total	5,133	655	641	681	721	375	349	8,555

RESPONSIBLE AGENCY: **FDOT**

Item Segment **TOTAL ALL Years ALL Phases:** **\$8,555**

Item Number: **403488**

Item **TOTAL ALL Years ALL Phases ALL Segments:** **\$8,555**

MIAMI-DADE TRANSPORTATION PLANNING ORGANIZATION
TRANSPORTATION IMPROVEMENT PROGRAM
PRIMARY STATE HIGHWAYS AND INTERMODAL



TRANSPORTATION PLANNING

TPO Project No: **DT4034891**
LRTP Ref: 5-5
County: DIST/ST-WIDE
Roadway ID:
Lanes Exist:
Lanes Improved:
Lanes Added:
Project Length:
District: 6

Project
Description:

**HPR PROGRAM SYSTEMS PLANNING
ACTIVITIES**

Type of Work:

TRANSPORTATION PLANNING

SIS or Non-SIS: **No**

Extra
Description:

PHASE :

Funding Source	Proposed Funding (in \$000s)							
	<2019	2018 - 2019	2019 - 2020	2020 - 2021	2021 - 2022	2022 - 2023	>2023	All Years
D	0	0	0	0	0	0	0	0
D	175	33	33	33	33	35	0	342
HP	44	0	0	0	0	0	0	44
HP	46	0	0	0	0	0	0	46
HP	59	0	0	0	0	0	0	59
HP	24	0	0	0	0	0	0	24
HP	32	0	0	0	0	0	0	32
HP	22	0	0	0	0	0	0	22
HP	2,387	401	394	399	399	399	0	4,379
HP	44	0	0	0	0	0	0	44
HP	46	0	0	0	0	0	0	46
HP	59	0	0	0	0	0	0	59
HP	24	0	0	0	0	0	0	24
HP	32	0	0	0	0	0	0	32
HP	22	0	0	0	0	0	0	22
HP	2,387	401	394	399	399	0	399	4,379
HPAC	12	0	0	0	0	0	0	12
HPAC	7	0	0	0	0	0	0	7
HPAC	12	0	0	0	0	0	0	12
HPAC	7	0	0	0	0	0	0	7

MIAMI-DADE TRANSPORTATION PLANNING ORGANIZATION
TRANSPORTATION IMPROVEMENT PROGRAM
PRIMARY STATE HIGHWAYS AND INTERMODAL



TRANSPORTATION PLANNING

TPO Project No: **DT4034891**
LRTP Ref: 5-5
County: DIST/ST-WIDE
Roadway ID:
Lanes Exist:
Lanes Improved:
Lanes Added:
Project Length:
District: 6

Project Description: **HPR PROGRAM SYSTEMS PLANNING ACTIVITIES**

Type of Work: **TRANSPORTATION PLANNING** SIS or Non-SIS: **No**

Extra Description:

PHASE :	Funding Source	Proposed Funding (in \$000s)							
		<2019	2018 - 2019	2019 - 2020	2020 - 2021	2021 - 2022	2022 - 2023	>2023	All Years
PLANNING	Total	5,441	835	821	831	831	434	399	9,592

RESPONSIBLE AGENCY: **FDOT**

Item Segment TOTAL ALL Years ALL Phases: **\$9,592**

Item Number: **403489**

Item TOTAL ALL Years ALL Phases ALL Segments: **\$9,592**

TPO Project No: **DT4073471**
LRTP Ref: 5-5
County: DIST/ST-WIDE
Roadway ID:
Lanes Exist:
Lanes Improved:
Lanes Added:
Project Length:
District: 6

Project Description: **DISTRICTWIDE INTERGOVERNMENTAL AFFAIRS & COMMUNITY LIAISON SVCS.**

Type of Work: **TRANSPORTATION PLANNING** SIS or Non-SIS: **No**

Extra Description:

PHASE :	Funding Source	Proposed Funding (in \$000s)							
		<2019	2018 - 2019	2019 - 2020	2020 - 2021	2021 - 2022	2022 - 2023	>2023	All Years
	DIH	125	5	5	0	0	0	0	135
	DS	3,683	0	0	0	0	0	0	3,683
PRELIMINARY ENGINEERING	Total	3,808	5	5	0	0	0	0	3,818

RESPONSIBLE AGENCY: **FDOT**

Item Segment TOTAL ALL Years ALL Phases: **\$3,818**

Item Number: **407347**

Item TOTAL ALL Years ALL Phases ALL Segments: **\$6,823**

MIAMI-DADE TRANSPORTATION PLANNING ORGANIZATION
TRANSPORTATION IMPROVEMENT PROGRAM
PRIMARY STATE HIGHWAYS AND INTERMODAL



TRANSPORTATION PLANNING

TPO Project No: **DT4073472**
LRTP Ref: 5-5
County: DIST/ST-WIDE
Roadway ID:
Lanes Exist:
Lanes Improved:
Lanes Added:
Project Length:
District: 6

Project Description: **DISTRICTWIDE COMMUNICATION PROGRAMS & SPECIAL PROJECTS**

Type of Work: **TRANSPORTATION PLANNING**

SIS or Non-SIS: **No**

Extra Description:

		Proposed Funding (in \$000s)							
PHASE :	Funding Source	<2019	2018 - 2019	2019 - 2020	2020 - 2021	2021 - 2022	2022 - 2023	>2023	All Years
		1,650	0	0	0	0	0	0	1,650
PRELIMINARY ENGINEERING	Total	1,650	0	0	0	0	0	0	1,650

RESPONSIBLE AGENCY: **FDOT**

Item Segment **TOTAL ALL Years ALL Phases:** **\$1,650**

Item Number: **407347** Item **TOTAL ALL Years ALL Phases ALL Segments:** **\$6,823**

TPO Project No: **DT4073473**
LRTP Ref: 5-5
County: DIST/ST-WIDE
Roadway ID:
Lanes Exist:
Lanes Improved:
Lanes Added:
Project Length:
District: 6

Project Description: **DISTRICTWIDE COMMUNICATION PROGRAMS & SPECIAL PROJECTS**

Type of Work: **TRANSPORTATION PLANNING**

SIS or Non-SIS: **No**

Extra Description:

		Proposed Funding (in \$000s)							
PHASE :	Funding Source	<2019	2018 - 2019	2019 - 2020	2020 - 2021	2021 - 2022	2022 - 2023	>2023	All Years
	DIH	0	0	0	0	5	0	0	5
	DS	0	150	300	300	300	300	0	1,350
PRELIMINARY ENGINEERING	Total	0	150	300	300	305	300	0	1,355

RESPONSIBLE AGENCY: **FDOT**

Item Segment **TOTAL ALL Years ALL Phases:** **\$1,355**

Item Number: **407347** Item **TOTAL ALL Years ALL Phases ALL Segments:** **\$6,823**

MIAMI-DADE TRANSPORTATION PLANNING ORGANIZATION
TRANSPORTATION IMPROVEMENT PROGRAM
PRIMARY STATE HIGHWAYS AND INTERMODAL



TRANSPORTATION PLANNING

TPO Project No: **DT4081991**
LRTP Ref: C-6
County: DIST/ST-WIDE
Roadway ID:
Lanes Exist:
Lanes Improved:
Lanes Added:
Project Length:
District: 6

Project Description: **TRANSPORTATION STATISTICS
SUPPORT #3**

Type of Work: **URBAN CORRIDOR IMPROVEMENTS** SIS or Non-SIS: **No**

Extra Description:

		Proposed Funding (in \$000s)							
PHASE :	Funding Source	<2019	2018 - 2019	2019 - 2020	2020 - 2021	2021 - 2022	2022 - 2023	>2023	All Years
	D	7,872	400	400	500	500	1,264	0	10,936
PLANNING	Total	7,872	400	400	500	500	1,264	0	10,936

RESPONSIBLE AGENCY: **FDOT**

Item Segment TOTAL ALL Years ALL Phases: **\$10,936**

Item Number: 408199 Item TOTAL ALL Years ALL Phases ALL Segments: **\$10,936**

TPO Project No: **DT4132211**
LRTP Ref: 5-5
County: DIST/ST-WIDE
Roadway ID:
Lanes Exist:
Lanes Improved:
Lanes Added:
Project Length:
District: 6

Project Description: **TRANSPORTATION SYSTEMS GIS DATA
DEVELOPMENT AND MAPPING**

Type of Work: **TRANSPORTATION STATISTICS** SIS or Non-SIS: **No**

Extra Description:

		Proposed Funding (in \$000s)							
PHASE :	Funding Source	<2019	2018 - 2019	2019 - 2020	2020 - 2021	2021 - 2022	2022 - 2023	>2023	All Years
	D	5,760	400	400	400	400	400	0	7,760
PLANNING	Total	5,760	400	400	400	400	400	0	7,760

RESPONSIBLE AGENCY: **FDOT**

Item Segment TOTAL ALL Years ALL Phases: **\$7,760**

Item Number: 413221 Item TOTAL ALL Years ALL Phases ALL Segments: **\$9,917**

MIAMI-DADE TRANSPORTATION PLANNING ORGANIZATION
TRANSPORTATION IMPROVEMENT PROGRAM
PRIMARY STATE HIGHWAYS AND INTERMODAL



TRANSPORTATION PLANNING

TPO Project No: **DT4132212**
LRTP Ref: 5-5
County: DIST/ST-WIDE
Roadway ID:
Lanes Exist:
Lanes Improved:
Lanes Added:
Project Length:
District: 6

Project Description: **TRANSPORTATION SYSTEMS GIS
SUPPORT FOR DESIGN**

Type of Work: **GEOGRAPHIC INFO. SYSTEMS** SIS or Non-SIS: **No**

Extra Description:

		Proposed Funding (in \$000s)							
PHASE :	Funding Source	<2019	2018 - 2019	2019 - 2020	2020 - 2021	2021 - 2022	2022 - 2023	>2023	All Years
	DS	1,002	231	231	231	231	231	0	2,157
PRELIMINARY ENGINEERING	Total	1,002	231	231	231	231	231	0	2,157

RESPONSIBLE AGENCY: **FDOT**

Item Segment TOTAL ALL Years ALL Phases: **\$2,157**

Item Number: **413221** Item TOTAL ALL Years ALL Phases ALL Segments: **\$9,917**

TPO Project No: **DT4210531**
LRTP Ref: 5-5
County: DIST/ST-WIDE
Roadway ID:
Lanes Exist:
Lanes Improved:
Lanes Added:
Project Length:
District: 6

Project Description: **DISTRICTWIDE PLANNING AND PD&E
SUPPORT**

Type of Work: **TRANSPORTATION PLANNING** SIS or Non-SIS: **No**

Extra Description:

		Proposed Funding (in \$000s)							
PHASE :	Funding Source	<2019	2018 - 2019	2019 - 2020	2020 - 2021	2021 - 2022	2022 - 2023	>2023	All Years
		2,366	0	0	0	0	0	0	2,366
PLANNING	Total	2,366	0	0	0	0	0	0	2,366

RESPONSIBLE AGENCY: **FDOT**

Item Segment TOTAL ALL Years ALL Phases: **\$2,366**

Item Number: **421053** Item TOTAL ALL Years ALL Phases ALL Segments: **\$12,207**

MIAMI-DADE TRANSPORTATION PLANNING ORGANIZATION
TRANSPORTATION IMPROVEMENT PROGRAM
PRIMARY STATE HIGHWAYS AND INTERMODAL



TRANSPORTATION PLANNING

TPO Project No: **DT4210532**
LRTP Ref: 5-5
County: DIST/ST-WIDE
Roadway ID:
Lanes Exist:
Lanes Improved:
Lanes Added:
Project Length:
District: 6

Project Description: **DISTRICTWIDE PLANNING AND PD&E SUPPORT**

Type of Work: **GEOGRAPHIC INFO. SYSTEMS** SIS or Non-SIS: **No**

Extra Description:

PHASE :	Funding Source	Proposed Funding (in \$000s)							All Years
		<2019	2018 - 2019	2019 - 2020	2020 - 2021	2021 - 2022	2022 - 2023	>2023	
		34	0	0	0	0	0	0	34
PLANNING	Total	34	0	0	0	0	0	0	34

RESPONSIBLE AGENCY: **FDOT**

Item Segment **TOTAL ALL Years ALL Phases:** **\$34**

Item Number: 421053 Item **TOTAL ALL Years ALL Phases ALL Segments:** **\$12,207**

TPO Project No: **DT4210533**
LRTP Ref: 5-5
County: DIST/ST-WIDE
Roadway ID:
Lanes Exist:
Lanes Improved:
Lanes Added:
Project Length:
District: 6

Project Description: **DISTRICTWIDE INTERMODAL SYSTEMS PLANNING**

Type of Work: **TRANSPORTATION PLANNING** SIS or Non-SIS: **No**

Extra Description:

PHASE :	Funding Source	Proposed Funding (in \$000s)							All Years
		<2019	2018 - 2019	2019 - 2020	2020 - 2021	2021 - 2022	2022 - 2023	>2023	
	D	2,725	500	421	421	421	79	0	4,567
	D	1,550	0	0	0	0	0	0	1,550
	SA	50	0	0	0	0	0	0	50
PLANNING	Total	4,325	500	421	421	421	79	0	6,167

RESPONSIBLE AGENCY: **FDOT**

Item Segment **TOTAL ALL Years ALL Phases:** **\$6,167**

Item Number: 421053 Item **TOTAL ALL Years ALL Phases ALL Segments:** **\$12,207**

MIAMI-DADE TRANSPORTATION PLANNING ORGANIZATION
TRANSPORTATION IMPROVEMENT PROGRAM
PRIMARY STATE HIGHWAYS AND INTERMODAL



TRANSPORTATION PLANNING

TPO Project No: **DT4210534**
LRTP Ref: 5-5
County: DIST/ST-WIDE
Roadway ID:
Lanes Exist:
Lanes Improved:
Lanes Added:
Project Length:
District: 6

Project Description: **DISTRICTWIDE COMPLETE STS CONTRACT**

Type of Work: **TRANSPORTATION PLANNING** SIS or Non-SIS: **No**

Extra Description:

		Proposed Funding (in \$000s)							
PHASE :	Funding Source	<2019	2018 - 2019	2019 - 2020	2020 - 2021	2021 - 2022	2022 - 2023	>2023	All Years
	D	1,316	524	450	450	450	450	0	3,640
PLANNING	Total	1,316	524	450	450	450	450	0	3,640

RESPONSIBLE AGENCY: **FDOT**

Item Segment TOTAL ALL Years ALL Phases: **\$3,640**

Item Number: 421053 Item TOTAL ALL Years ALL Phases ALL Segments: **\$12,207**

TPO Project No: **DT4280441**
LRTP Ref: 5-5
County: MIAMI-DADE
Roadway ID:
Lanes Exist:
Lanes Improved:
Lanes Added:
Project Length:
District: 6

Project Description: **PLEMO OPERATING FUND NON-PROJECT SPECIFIC CONSULTANT TASKS**

Type of Work: **TRANSPORTATION PLANNING** SIS or Non-SIS: **No**

Extra Description:

		Proposed Funding (in \$000s)							
PHASE :	Funding Source	<2019	2018 - 2019	2019 - 2020	2020 - 2021	2021 - 2022	2022 - 2023	>2023	All Years
	D	1,220	244	244	244	244	244	0	2,440
PLANNING	Total	1,220	244	244	244	244	244	0	2,440

RESPONSIBLE AGENCY: **FDOT**

Item Segment TOTAL ALL Years ALL Phases: **\$2,440**

Item Number: 428044 Item TOTAL ALL Years ALL Phases ALL Segments: **\$2,473**

MIAMI-DADE TRANSPORTATION PLANNING ORGANIZATION
TRANSPORTATION IMPROVEMENT PROGRAM
PRIMARY STATE HIGHWAYS AND INTERMODAL



TRANSPORTATION PLANNING

TPO Project No: **DT4280442**
LRTP Ref: 5-5
County: MIAMI-DADE
Roadway ID:
Lanes Exist:
Lanes Improved:
Lanes Added:
Project Length:
District: 6

Project Description: **D/W PD&E OPERATING CONSULTANTS**

Type of Work: **PD&E/EMO STUDY**

SIS or Non-SIS: **No**

Extra Description:

Description:		Proposed Funding (in \$000s)								
6	PHASE :	Funding Source	<2019	2018 - 2019	2019 - 2020	2020 - 2021	2021 - 2022	2022 - 2023	>2023	All Years
			33	0	0	0	0	0	0	33
PROJECT DEVELOPMENT AND ENVIRONMENTAL		Total	33	0	0	0	0	0	0	33

RESPONSIBLE AGENCY: **FDOT**

Item Segment **TOTAL ALL Years ALL Phases:** **\$33**

Item Number: **428044** Item **TOTAL ALL Years ALL Phases ALL Segments:** **\$2,473**

TPO Project No: **DT4324511**
LRTP Ref: 5-5
County: DIST/ST-WIDE
Roadway ID:
Lanes Exist:
Lanes Improved:
Lanes Added:
Project Length:
District: 6

Project Description: **DISTRICTWIDE PUBLIC TRANSPORTATION CONSULTANT SERVICES**

Type of Work: **PTO STUDIES**

SIS or Non-SIS: **No**

Extra Description:

		Proposed Funding (in \$000s)							
PHASE :	Funding Source	<2019	2018 - 2019	2019 - 2020	2020 - 2021	2021 - 2022	2022 - 2023	>2023	All Years
	D	700	300	300	200	0	0	0	1,500
PLANNING	Total	700	300	300	200	0	0	0	1,500

RESPONSIBLE AGENCY: **FDOT**

Item Segment **TOTAL ALL Years ALL Phases:** **\$1,500**

Item Number: **432451** Item **TOTAL ALL Years ALL Phases ALL Segments:** **\$5,300**

MIAMI-DADE TRANSPORTATION PLANNING ORGANIZATION
TRANSPORTATION IMPROVEMENT PROGRAM
PRIMARY STATE HIGHWAYS AND INTERMODAL



TRANSPORTATION PLANNING

TPO Project No: **DT4324512**
LRTP Ref: 5-5
County: DIST/ST-WIDE
Roadway ID:
Lanes Exist:
Lanes Improved:
Lanes Added:
Project Length:
District: 6

Project Description: **DISTRICTWIDE FREIGHT LOGISTICS & PASSENGER OPS CONSULTANT SERVICES**

Type of Work: **PTO STUDIES**

SIS or Non-SIS: **No**

Extra Description:

		Proposed Funding (in \$000s)							
PHASE :	Funding Source	<2019	2018 - 2019	2019 - 2020	2020 - 2021	2021 - 2022	2022 - 2023	>2023	All Years
		1,500	0	0	0	0	0	0	1,500
PLANNING	Total	1,500	0	0	0	0	0	0	1,500

RESPONSIBLE AGENCY: **FDOT**

Item Segment **TOTAL ALL Years ALL Phases:** **\$1,500**

Item Number: **432451** Item **TOTAL ALL Years ALL Phases ALL Segments:** **\$5,300**

TPO Project No: **DT4324513**
LRTP Ref: 5-5
County: DIST/ST-WIDE
Roadway ID:
Lanes Exist:
Lanes Improved:
Lanes Added:
Project Length:
District: 6

Project Description: **DISTRICTWIDE MODAL DEVELOPMENT CONSULTANT SERVICES**

Type of Work: **PTO STUDIES**

SIS or Non-SIS: **No**

Extra Description:

		Proposed Funding (in \$000s)							
PHASE :	Funding Source	<2019	2018 - 2019	2019 - 2020	2020 - 2021	2021 - 2022	2022 - 2023	>2023	All Years
	D	0	0	0	150	500	150	0	800
PLANNING	Total	0	0	0	150	500	150	0	800

RESPONSIBLE AGENCY: **FDOT**

Item Segment **TOTAL ALL Years ALL Phases:** **\$800**

Item Number: **432451** Item **TOTAL ALL Years ALL Phases ALL Segments:** **\$5,300**

MIAMI-DADE TRANSPORTATION PLANNING ORGANIZATION
TRANSPORTATION IMPROVEMENT PROGRAM
PRIMARY STATE HIGHWAYS AND INTERMODAL



TRANSPORTATION PLANNING

TPO Project No: **DT4324514**
LRTP Ref: 5-5
County: DIST/ST-WIDE
Roadway ID:
Lanes Exist:
Lanes Improved:
Lanes Added:
Project Length:
District: 6

Project Description: **DISTRICTWIDE MODAL DEVELOPMENT
CONSULTANT SERVICES**

Type of Work: **PTO STUDIES**

SIS or Non-SIS: **No**

Extra Description:

PHASE :	Funding Source	Proposed Funding (in \$000s)							All Years
		<2019	2018 - 2019	2019 - 2020	2020 - 2021	2021 - 2022	2022 - 2023	>2023	
	D	0	300	300	350	300	250	0	1,500
PLANNING	Total	0	300	300	350	300	250	0	1,500

RESPONSIBLE AGENCY: **FDOT**

Item Segment **TOTAL ALL Years ALL Phases:** **\$1,500**

Item Number: **432451** Item **TOTAL ALL Years ALL Phases ALL Segments:** **\$5,300**

TPO Project No: **DT4325901**
LRTP Ref: 5-5
County: MIAMI-DADE
Roadway ID:
Lanes Exist:
Lanes Improved:
Lanes Added:
Project Length:
District: 6

Project Description: **MIAMI-DADE COUNTYWIDE PLANNING
CONSULTANT SUPPORT**

Type of Work: **TRANSPORTATION PLANNING**

SIS or Non-SIS: **No**

Extra Description:

PHASE :	Funding Source	Proposed Funding (in \$000s)							All Years
		<2019	2018 - 2019	2019 - 2020	2020 - 2021	2021 - 2022	2022 - 2023	>2023	
	DDR	1,350	300	300	300	300	300	0	2,850
	DS	267	0	0	0	0	0	0	267
PROJECT DEVELOPMENT AND ENVIRONMENTAL	Total	1,617	300	300	300	300	300	0	3,117

RESPONSIBLE AGENCY: **FDOT**

Item Segment **TOTAL ALL Years ALL Phases:** **\$3,117**

Item Number: **432590** Item **TOTAL ALL Years ALL Phases ALL Segments:** **\$3,117**

MIAMI-DADE TRANSPORTATION PLANNING ORGANIZATION
TRANSPORTATION IMPROVEMENT PROGRAM
PRIMARY STATE HIGHWAYS AND INTERMODAL



TRANSPORTATION PLANNING

TPO Project No: DT4326391	Project Description:	SR 826/PALMETTO EXPRESSWAY	FROM US 1/S DIXIE HWY	TO SR 836/DOLPHIN EXPRESSWAY
LRTP Ref: 5-5				
County: MIAMI-DADE				
Roadway ID: 87260000				
Lanes Exist: 6	Type of Work:	TRANSPORTATION PLANNING	SIS or Non-SIS: Yes	
Lanes Improved:	Extra Description:			
Lanes Added:				
Project Length: 7.224				
District: 6				
			</	

TPO Project No: DT4326392		Project Description: SR 7/SR 933/US 441		FROM SW 8 ST/TAMIAMI TRAIL TO GGI PARK AND RIDE LOT					
LRTP Ref: 5-5									
County: MIAMI-DADE									
Roadway ID:									
Lanes Exist:		Type of Work: TRANSPORTATION PLANNING		SIS or Non-SIS: No					
Lanes Improved:									
Lanes Added:		Extra Description:							
Project Length: 10.812									
District: 6									

MIAMI-DADE TRANSPORTATION PLANNING ORGANIZATION
TRANSPORTATION IMPROVEMENT PROGRAM
PRIMARY STATE HIGHWAYS AND INTERMODAL



TRANSPORTATION PLANNING

TPO Project No: DT4326394	Project Description: NW 74 ST	FROM SR 826/PALMETTO EXPRESSWAY	TO SR 27/OKEECHOBEE RD
LRTP Ref: 5-5			
County: MIAMI-DADE			
Roadway ID:			
Lanes Exist:	Type of Work: TRANSPORTATION PLANNING	SIS or Non-SIS: Yes	
Lanes Improved:			
Lanes Added:	Extra Description:		
Project Length: 1.128			
District: 6			

Description:										
1.128		Proposed Funding (in \$000s)								
6										
	PHASE :	Funding Source	<2019	2018 - 2019	2019 - 2020	2020 - 2021	2021 - 2022	2022 - 2023	>2023	All Years
			402	0	0	0	0	0	0	402
	PROJECT DEVELOPMENT AND ENVIRONMENTAL	Total	402	0	0	0	0	0	0	402

RESPONSIBLE AGENCY: FDOT

Item Segment TOTAL ALL Years ALL Phases: **\$402**

Item Number: 432639 Item TOTAL ALL Years ALL Phases ALL Segments: **\$16,681**

TPO Project No: DT4326395	Project Description: SW 7/SW 8 ST	FROM US 1/BRICKELL AVE	TO SR 9/SW 27 AVE
LRTP Ref: 5-5			
County: MIAMI-DADE			
Roadway ID:			
Lanes Exist:	Type of Work: TRANSPORTATION PLANNING	SIS or Non-SIS: No	
Lanes Improved:			
Lanes Added:	Extra Description:		
Project Length: 2.970			
District: 6			

Description:		Proposed Funding (in \$000s)							
2.970									
6									
PHASE :	Funding Source	<2019	2018 - 2019	2019 - 2020	2020 - 2021	2021 - 2022	2022 - 2023	>2023	All Years
		428	0	0	0	0	0	0	428
PROJECT DEVELOPMENT AND ENVIRONMENTAL	Total	428	0	0	0	0	0	0	428

RESPONSIBLE AGENCY: FDOT

Item Segment TOTAL ALL Years ALL Phases: **\$428**

Item Number: 432639 Item TOTAL ALL Years ALL Phases ALL Segments: **\$16,681**

MIAMI-DADE TRANSPORTATION PLANNING ORGANIZATION
TRANSPORTATION IMPROVEMENT PROGRAM
PRIMARY STATE HIGHWAYS AND INTERMODAL



TRANSPORTATION PLANNING

TPO Project No: **DT4326396** Project Description: **SR 90/SW 8 ST/SW 7 ST FROM SR 9/SW 27 AVE TO BRICKELL AVE**

LRTP Ref: 5-5
County: MIAMI-DADE
Roadway ID: 87120000
Lanes Exist: 3
Lanes Improved:
Lanes Added:
Project Length: 2.970
District: 6

Project Description:

Type of Work:

PD&E/EMO STUDY

SIS or Non-SIS: **No**

Extra Description:

PHASE :

Proposed Funding (in \$000s)									
Funding Source	<2019	2018 - 2019	2019 - 2020	2020 - 2021	2021 - 2022	2022 - 2023	>2023	All Years	
DDR	0	0	3,300	0	0	0	0	3,300	
DIH	0	0	300	0	0	0	0	300	
PRELIMINARY ENGINEERING Total	0	0	3,600	0	0	0	0	3,600	
ACNP	1,864	0	0	0	0	0	0	1,864	
DIH	53	0	0	0	0	0	0	53	
DS	76	0	0	0	0	0	0	76	
NHPP	1,665	0	0	0	0	0	0	1,665	
PROJECT DEVELOPMENT AND ENVIRONMENTAL Total	3,658	0	0	0	0	0	0	3,658	

RESPONSIBLE AGENCY: **FDOT**

Item Segment **TOTAL ALL Years ALL Phases:** **\$7,258**

Item Number: **432639**

Item **TOTAL ALL Years ALL Phases ALL Segments:** **\$16,681**

TPO Project No: **DT4330561**
LRTP Ref: 5-5
County: DIST/ST-WIDE
Roadway ID:
Lanes Exist:
Lanes Improved:
Lanes Added:
Project Length:
District: 6

Project Description:

DISTRICTWIDE FREIGHT LOGISTICS & PAX CONSULTANT SERVICES

Type of Work:

PTO STUDIES

SIS or Non-SIS: **No**

Extra Description:

PHASE :

Proposed Funding (in \$000s)									
Funding Source	<2019	2018 - 2019	2019 - 2020	2020 - 2021	2021 - 2022	2022 - 2023	>2023	All Years	
	183	0	0	0	0	0	0	183	
PRELIMINARY ENGINEERING Total	183	0	0	0	0	0	0	183	

MIAMI-DADE TRANSPORTATION PLANNING ORGANIZATION
TRANSPORTATION IMPROVEMENT PROGRAM
PRIMARY STATE HIGHWAYS AND INTERMODAL



TRANSPORTATION PLANNING

TPO Project No: **DT4330561**
LRTP Ref: 5-5
County: DIST/ST-WIDE
Roadway ID:
Lanes Exist:
Lanes Improved:
Lanes Added:
Project Length:
District: 6

Project Description: **DISTRICTWIDE FREIGHT LOGISTICS & PAX CONSULTANT SERVICES**

Type of Work: **PTO STUDIES**

SIS or Non-SIS: **No**

Extra Description:

		Proposed Funding (in \$000s)							
PHASE :	Funding Source	<2019	2018 - 2019	2019 - 2020	2020 - 2021	2021 - 2022	2022 - 2023	>2023	All Years
		1,317	0	0	0	0	0	0	1,317
PLANNING	Total	1,317	0	0	0	0	0	0	1,317

RESPONSIBLE AGENCY: **FDOT**

Item Segment TOTAL ALL Years ALL Phases: **\$1,500**

Item Number: 433056 Item TOTAL ALL Years ALL Phases ALL Segments: **\$3,000**

TPO Project No: **DT4330563**
LRTP Ref: 5-5
County: DIST/ST-WIDE
Roadway ID:
Lanes Exist:
Lanes Improved:
Lanes Added:
Project Length:
District: 6

Project Description: **DISTRICTWIDE MODAL TRANSIT CONSULTANT SERVICES**

Type of Work: **PTO STUDIES**

SIS or Non-SIS: **No**

Extra Description:

		Proposed Funding (in \$000s)							
PHASE :	Funding Source	<2019	2018 - 2019	2019 - 2020	2020 - 2021	2021 - 2022	2022 - 2023	>2023	All Years
	D	0	150	150	150	150	150	0	750
PLANNING	Total	0	150	150	150	150	150	0	750

RESPONSIBLE AGENCY: **FDOT**

Item Segment TOTAL ALL Years ALL Phases: **\$750**

Item Number: 433056 Item TOTAL ALL Years ALL Phases ALL Segments: **\$3,000**

MIAMI-DADE TRANSPORTATION PLANNING ORGANIZATION
TRANSPORTATION IMPROVEMENT PROGRAM
PRIMARY STATE HIGHWAYS AND INTERMODAL



TRANSPORTATION PLANNING

TPO Project No: **DT4330564**
LRTP Ref: 5-5
County: DIST/ST-WIDE
Roadway ID:
Lanes Exist:
Lanes Improved:
Lanes Added:
Project Length:
District: 6

Project Description: **DISTRICTWIDE MODAL RAIL CONSULTANT SERVICES**

Type of Work: **PTO STUDIES**

SIS or Non-SIS: **No**

Extra Description:

		Proposed Funding (in \$000s)							
PHASE :	Funding Source	<2019	2018 - 2019	2019 - 2020	2020 - 2021	2021 - 2022	2022 - 2023	>2023	All Years
	D	0	150	150	150	150	150	0	750
PLANNING	Total	0	150	150	150	150	150	0	750

RESPONSIBLE AGENCY: **FDOT**

Item Segment **TOTAL ALL Years ALL Phases:** **\$750**

Item Number: **433056** Item **TOTAL ALL Years ALL Phases ALL Segments:** **\$3,000**

TPO Project No: **DT4330571**
LRTP Ref: 5-5
County: DIST/ST-WIDE
Roadway ID:
Lanes Exist:
Lanes Improved:
Lanes Added:
Project Length:
District: 6

Project Description: **DISTRICTWIDE PUBLIC TRANSPORTATION CONSULTANT SERVICES**

Type of Work: **PTO STUDIES**

SIS or Non-SIS: **No**

Extra Description:

		Proposed Funding (in \$000s)							
PHASE :	Funding Source	<2019	2018 - 2019	2019 - 2020	2020 - 2021	2021 - 2022	2022 - 2023	>2023	All Years
	DS	200	0	0	0	0	0	0	200
PRELIMINARY ENGINEERING	Total	200	0	0	0	0	0	0	200
	D	850	407	0	0	0	0	0	1,257
PLANNING	Total	850	407	0	0	0	0	0	1,257

RESPONSIBLE AGENCY: **FDOT**

Item Segment **TOTAL ALL Years ALL Phases:** **\$1,457**

Item Number: **433057** Item **TOTAL ALL Years ALL Phases ALL Segments:** **\$5,422**

MIAMI-DADE TRANSPORTATION PLANNING ORGANIZATION
TRANSPORTATION IMPROVEMENT PROGRAM
PRIMARY STATE HIGHWAYS AND INTERMODAL



TRANSPORTATION PLANNING

TPO Project No: **DT4330572**
LRTP Ref: 5-5
County: DIST/ST-WIDE
Roadway ID:
Lanes Exist:
Lanes Improved:
Lanes Added:
Project Length:
District: 6

Project Description: **DISTRICTWIDE PUBLIC
TRANSPORTATION CONSULTANT
SERVICES**

Type of Work: **PTO STUDIES**

SIS or Non-SIS: **No**

Extra Description:

		Proposed Funding (in \$000s)							
PHASE :	Funding Source	<2019	2018 - 2019	2019 - 2020	2020 - 2021	2021 - 2022	2022 - 2023	>2023	All Years
	D	922	443	0	0	0	0	0	1,365
PLANNING	Total	922	443	0	0	0	0	0	1,365

RESPONSIBLE AGENCY: **FDOT**

Item Segment TOTAL ALL Years ALL Phases: **\$1,365**

Item Number: 433057 Item TOTAL ALL Years ALL Phases ALL Segments: **\$5,422**

TPO Project No: **DT4330573**
LRTP Ref: 5-5
County: DIST/ST-WIDE
Roadway ID:
Lanes Exist:
Lanes Improved:
Lanes Added:
Project Length:
District: 6

Project Description: **DISTRICTWIDE MODAL DEVELOPMENT
CONSULTANT SERVICES**

Type of Work: **PTO STUDIES**

SIS or Non-SIS: **No**

Extra Description:

		Proposed Funding (in \$000s)							
PHASE :	Funding Source	<2019	2018 - 2019	2019 - 2020	2020 - 2021	2021 - 2022	2022 - 2023	>2023	All Years
	D	0	0	400	400	300	200	0	1,300
PLANNING	Total	0	0	400	400	300	200	0	1,300

RESPONSIBLE AGENCY: **FDOT**

Item Segment TOTAL ALL Years ALL Phases: **\$1,300**

Item Number: 433057 Item TOTAL ALL Years ALL Phases ALL Segments: **\$5,422**

MIAMI-DADE TRANSPORTATION PLANNING ORGANIZATION
TRANSPORTATION IMPROVEMENT PROGRAM
PRIMARY STATE HIGHWAYS AND INTERMODAL



TRANSPORTATION PLANNING

TPO Project No: **DT4330574**
LRTP Ref: 5-5
County: DIST/ST-WIDE
Roadway ID:
Lanes Exist:
Lanes Improved:
Lanes Added:
Project Length:
District: 6

Project Description: **DISTRICTWIDE MODAL DEVELOPMENT
CONSULTANT SERVICES**

Type of Work: **PTO STUDIES**

SIS or Non-SIS: **No**

Extra Description:

		Proposed Funding (in \$000s)							
PHASE :	Funding Source	<2019	2018 - 2019	2019 - 2020	2020 - 2021	2021 - 2022	2022 - 2023	>2023	All Years
	D	0	0	400	300	300	300	0	1,300
PLANNING	Total	0	0	400	300	300	300	0	1,300

RESPONSIBLE AGENCY: **FDOT**

Item Segment **TOTAL ALL Years ALL Phases:** **\$1,300**

Item Number: **433057** Item **TOTAL ALL Years ALL Phases ALL Segments:** **\$5,422**

TPO Project No: **DT4351401**
LRTP Ref: 5-5
County: DIST/ST-WIDE
Roadway ID:
Lanes Exist:
Lanes Improved:
Lanes Added:
Project Length:
District: 6

Project Description: **DISTRICTWIDE FREIGHT LOGISTICS &
PAX CONSULTANT SERVICES**

Type of Work: **PTO STUDIES**

SIS or Non-SIS: **No**

Extra Description:

		Proposed Funding (in \$000s)							
PHASE :	Funding Source	<2019	2018 - 2019	2019 - 2020	2020 - 2021	2021 - 2022	2022 - 2023	>2023	All Years
	DS	300	0	0	0	0	0	0	300
PRELIMINARY ENGINEERING	Total	300	0	0	0	0	0	0	300
	D	1,024	176	0	0	0	0	0	1,200
PLANNING	Total	1,024	176	0	0	0	0	0	1,200

RESPONSIBLE AGENCY: **FDOT**

Item Segment **TOTAL ALL Years ALL Phases:** **\$1,500**

Item Number: **435140** Item **TOTAL ALL Years ALL Phases ALL Segments:** **\$7,800**

MIAMI-DADE TRANSPORTATION PLANNING ORGANIZATION
TRANSPORTATION IMPROVEMENT PROGRAM
PRIMARY STATE HIGHWAYS AND INTERMODAL



TRANSPORTATION PLANNING

TPO Project No: **DT4351402**
LRTP Ref: 5-5
County: DIST/ST-WIDE
Roadway ID:
Lanes Exist:
Lanes Improved:
Lanes Added:
Project Length:
District: 6

Project Description: **DISTRICTWIDE MODAL DEVELOPMENT
CONSULTANT SERVICES**

Type of Work: **PTO STUDIES**

SIS or Non-SIS: **No**

Extra Description:

		Proposed Funding (in \$000s)							
PHASE :	Funding Source	<2019	2018 - 2019	2019 - 2020	2020 - 2021	2021 - 2022	2022 - 2023	>2023	All Years
	D	0	0	400	300	300	300	0	1,300
PLANNING	Total	0	0	400	300	300	300	0	1,300

RESPONSIBLE AGENCY: **FDOT**

Item Segment TOTAL ALL Years ALL Phases: **\$1,300**

Item Number: 435140 Item TOTAL ALL Years ALL Phases ALL Segments: **\$7,800**

TPO Project No: **DT4351403**
LRTP Ref: 5-5
County: DIST/ST-WIDE
Roadway ID:
Lanes Exist:
Lanes Improved:
Lanes Added:
Project Length:
District: 6

Project Description: **MODAL INSPECTIONS CONSULTANT
SERVICES**

Type of Work: **PTO STUDIES**

SIS or Non-SIS: **No**

Extra Description:

		Proposed Funding (in \$000s)							
PHASE :	Funding Source	<2019	2018 - 2019	2019 - 2020	2020 - 2021	2021 - 2022	2022 - 2023	>2023	All Years
	DS	0	1,000	1,000	1,000	1,000	1,000	0	5,000
PLANNING	Total	0	1,000	1,000	1,000	1,000	1,000	0	5,000

RESPONSIBLE AGENCY: **FDOT**

Item Segment TOTAL ALL Years ALL Phases: **\$5,000**

Item Number: 435140 Item TOTAL ALL Years ALL Phases ALL Segments: **\$7,800**

MIAMI-DADE TRANSPORTATION PLANNING ORGANIZATION
TRANSPORTATION IMPROVEMENT PROGRAM
PRIMARY STATE HIGHWAYS AND INTERMODAL



TRANSPORTATION PLANNING

TPO Project No: **DT4393341**
LRTP Ref: 5-5
County: MIAMI-DADE
Roadway ID:
Lanes Exist:
Lanes Improved:
Lanes Added:
Project Length:
District: 6

Project Description: **MIAMI-DADE MPO FY 2016/2017-2017/2018 UPWP**

Type of Work: **TRANSPORTATION PLANNING**

SIS or Non-SIS: **No**

Extra Description:

		Proposed Funding (in \$000s)							
PHASE :	Funding Source	<2019	2018 - 2019	2019 - 2020	2020 - 2021	2021 - 2022	2022 - 2023	>2023	All Years
	LF	434	0	0	0	0	0	0	434
	PL	6,201	0	0	0	0	0	0	6,201
	SU	6,806	467	0	0	0	0	0	7,273
PLANNING	Total	13,441	467	0	0	0	0	0	13,908

RESPONSIBLE AGENCY: **FDOT**

Item Segment TOTAL ALL Years ALL Phases: **\$13,908**

Item Number: 439334

Item TOTAL ALL Years ALL Phases ALL Segments: **\$24,991**

TPO Project No: **DT4393342**
LRTP Ref: 5-5
County: MIAMI-DADE
Roadway ID:
Lanes Exist:
Lanes Improved:
Lanes Added:
Project Length:
District: 6

Project Description: **MIAMI-DADE MPO FY 2018/2019-2019/2020 UPWP**

Type of Work: **TRANSPORTATION PLANNING**

SIS or Non-SIS: **No**

Extra Description:

		Proposed Funding (in \$000s)							
PHASE :	Funding Source	<2019	2018 - 2019	2019 - 2020	2020 - 2021	2021 - 2022	2022 - 2023	>2023	All Years
	PL	0	2,155	2,232	0	0	0	0	4,387
PLANNING	Total	0	2,155	2,232	0	0	0	0	4,387

RESPONSIBLE AGENCY: **FDOT**

Item Segment TOTAL ALL Years ALL Phases: **\$4,387**

Item Number: 439334

Item TOTAL ALL Years ALL Phases ALL Segments: **\$24,991**

MIAMI-DADE TRANSPORTATION PLANNING ORGANIZATION
TRANSPORTATION IMPROVEMENT PROGRAM
PRIMARY STATE HIGHWAYS AND INTERMODAL



TRANSPORTATION PLANNING

TPO Project No: **DT4393343**
LRTP Ref: 5-5
County: MIAMI-DADE
Roadway ID:
Lanes Exist:
Lanes Improved:
Lanes Added:
Project Length:
District: 6

Project Description: **MIAMI-DADE MPO FY 2020/2021-2021/2022 UPWP**

Type of Work: **TRANSPORTATION PLANNING**

SIS or Non-SIS: **No**

Extra Description:

		Proposed Funding (in \$000s)							
PHASE :	Funding Source	<2019	2018 - 2019	2019 - 2020	2020 - 2021	2021 - 2022	2022 - 2023	>2023	All Years
	PL	0	0	0	2,232	2,232	0	0	4,464
PLANNING	Total	0	0	0	2,232	2,232	0	0	4,464

RESPONSIBLE AGENCY: **FDOT**

Item Segment TOTAL ALL Years ALL Phases: **\$4,464**

Item Number: **439334**

Item TOTAL ALL Years ALL Phases ALL Segments: **\$24,991**

TPO Project No: **DT4393344**
LRTP Ref: 5-5
County: MIAMI-DADE
Roadway ID:
Lanes Exist:
Lanes Improved:
Lanes Added:
Project Length:
District: 6

Project Description: **MIAMI-DADE MPO FY 2022/2023-2023/2024 UPWP**

Type of Work: **TRANSPORTATION PLANNING**

SIS or Non-SIS: **No**

Extra Description:

		Proposed Funding (in \$000s)							
PHASE :	Funding Source	<2019	2018 - 2019	2019 - 2020	2020 - 2021	2021 - 2022	2022 - 2023	>2023	All Years
	PL	0	0	0	0	0	2,232	0	2,232
PLANNING	Total	0	0	0	0	0	2,232	0	2,232

RESPONSIBLE AGENCY: **FDOT**

Item Segment TOTAL ALL Years ALL Phases: **\$2,232**

Item Number: **439334**

Item TOTAL ALL Years ALL Phases ALL Segments: **\$24,991**

MIAMI-DADE TRANSPORTATION PLANNING ORGANIZATION
TRANSPORTATION IMPROVEMENT PROGRAM
PRIMARY STATE HIGHWAYS AND INTERMODAL



TRANSPORTATION PLANNING

TPO Project No: **DT4416451**
LRTP Ref: 5-5
County: MIAMI-DADE
Roadway ID:
Lanes Exist:
Lanes Improved:
Lanes Added:
Project Length:
District: 6

Project Description: **SCHOOL AGE PEDESTRIAN & BICYCLE EDUCATION & INJURY PREVENTION**

Type of Work: **PUBLIC INFORMATION/EDUCATION** SIS or Non-SIS: **No**

Extra Description:

		Proposed Funding (in \$000s)							
PHASE :	Funding Source	<2019	2018 - 2019	2019 - 2020	2020 - 2021	2021 - 2022	2022 - 2023	>2023	All Years
	TALU	0	891	0	0	0	0	0	891
PLANNING	Total	0	891	0	0	0	0	0	891

RESPONSIBLE AGENCY: FDOT

Item Segment TOTAL ALL Years ALL Phases: \$891

Item Number: 441645 Item TOTAL ALL Years ALL Phases ALL Segments: \$891

Yearly Totals	\$137,546	\$14,530	\$16,980	\$13,579	\$13,559	\$11,871	\$1,597	\$209,662
TRANSPORTATION PLANNING								5 Year TIP Total \$70,519

TOTAL COSTS - ALL PROJECTS

Yearly Totals	\$5,761,207	\$1,019,610	\$684,989	\$1,147,541	\$953,284	\$562,561	\$2,618,690	\$12,747,882
Florida Department of Transportation								5 Year TIP Total \$4,367,985

Transportation Improvement Program (TIP)

Part Two: 5-Year Project Listing Florida's Turnpike Enterprise



PORTMIAMI



Private Sector



Miami-Dade Transportation
Planning Organization



Fiscal Years 2018/2019 - 2022/2023 Transportation Improvement Program

FLORIDA'S TURNPIKE ENTERPRISE

Florida Department of Transportation

Florida's Turnpike Enterprise continues to make project investments in District Six. In FY 2017 and FY 2018, current Turnpike projects total over \$109 million within Miami-Dade County.

The following summarizes project phase information that is referenced in subsequent project tables:

Phase		Funding Code
ENV	Environmental	C2, C8
PE	Preliminary Engineering	31, 32
ROW	Right of Way	41, 43, 45, 4B
RRU	Railroad and Utilities	56, 57
CST	Construction	52, 53, 54, 58, 61, 62
DSB	Design-Build	52, 53, 54, 58, 61, 62

Summary of Major Project Funding by Project Type

The table below summarizes the funding programmed for the major Turnpike projects in the Tentative Five-Year Work Program (FY 2018/19 through FY 2022/23) that are located in District Six.

Project Type	Fiscal Year					5 Year Total
	FY 2019	FY 2020	FY 2021	FY 2022	FY 2023	
Add Lanes & Reconstruction	\$392,346,000	\$0	\$9,001,000	\$4,292,000	\$0	\$405,639,000
Interchange Improvements	\$8,141,000	\$31,275,000	\$259,649,000	\$0	\$0	\$299,065,000
Resurfacing	\$957,000	\$12,710,000	\$0	\$0	\$0	\$13,667,000
Major Projects Total	\$401,444,000	\$43,985,000	\$268,650,000	\$4,292,000	\$0	\$718,371,000

Summary of Major Projects by County

Miami-Dade County Projects

Widen the Turnpike / SR 821 between US 1 (MP 0) and Campbell Drive (MP 2)

FPN: 439545-1

The project widens a segment of the Turnpike / SR 821 between south of Palm Drive and Campbell Drive. The widening will increase the number of travel lanes from four to six. The Project Development and Environment (PD&E) Study will develop alternatives for the widening. Interchange and intersection concepts will be analyzed at Palm Drive / US 1 and Florida's Turnpike. Project Length: 3.5 miles

Phase	Fiscal Year					5 Year Total
	FY 2019	FY 2020	FY 2021	FY 2022	FY 2023	
PE	\$0	\$0	\$0	\$4,292,000	\$0	\$4,292,000
Total	\$0	\$0	\$0	\$4,292,000	\$0	\$4,292,000

Widen the Turnpike / SR 821 between Dolphin Expressway / SR 836 (MP 26) and NW 106th Street (MP 34)

FPN: 435543-1

This project widens a segment of the Turnpike / SR 821 between Dolphin Expressway / SR 836 and NW 106th Street. The widening will increase the number of travel lanes from six to ten. The new lanes will be express lanes, for a total of two express lanes and three general toll lanes in each direction. Work includes pavement widening, reconstruction, milling and resurfacing, major bridge and stormwater drainage improvements, as well as construction of noise walls in select areas. Project Length: 6.0 miles

Phase	Fiscal Year					5 Year Total
	FY 2019	FY 2020	FY 2021	FY 2022	FY 2023	
ENV	\$90,000	\$0	\$0	\$0	\$0	\$90,000
RRU	\$2,400,000	\$0	\$0	\$0	\$0	\$2,400,000
CST	\$215,787,000	\$0	\$9,001,000	\$0	\$0	\$224,788,000
Total	\$218,277,000	\$0	\$9,001,000	\$0	\$0	\$227,278,000

Widen the Turnpike / SR 821 between NW 106th Street (MP 34) and I-75 (MP 39)

FPN: 435542-1

The project widens a segment of the Turnpike / SR 821 between NW 106th Street and I-75. The widening will increase the number of travel lanes from six to ten. The project may include an interchange at NW 170th Street, pending future agreements. The new lanes will be express lanes, for a total of two express lanes and three general toll lanes in each direction. Work includes pavement widening, reconstruction, milling and resurfacing, major bridge and stormwater drainage improvements, as well as construction of noise walls in select areas. Project Length: 6.2 miles

Phase	Fiscal Year					5 Year Total
	FY 2019	FY 2020	FY 2021	FY 2022	FY 2023	
PE	\$4,000,000	\$0	\$0	\$0	\$0	\$4,000,000
RRU	\$150,000	\$0	\$0	\$0	\$0	\$150,000
CST	\$169,919,000	\$0	\$0	\$0	\$0	\$169,919,000
Total	\$174,069,000	\$0	\$0	\$0	\$0	\$174,069,000

Interchange Improvements on the Turnpike / SR 821 at Hainlin Mill Drive (MP 11) Surface Street Improvements from Hainlin Mill Drive (MP 11) to US 1 (MP 12)

FPN: 437211-1

The project will increase operational capacity, improve safety, address roadway and structural deficiencies, and enhance overall traffic operations on the Turnpike / SR 821 at Hainlin Mill Drive interchange. The project also includes improvements along the Turnpike / SR 821 and surface streets between Hainlin Mill Drive and US 1.

Phase	Fiscal Year					5 Year Total
	FY 2019	FY 2020	FY 2021	FY 2022	FY 2023	
ENV	\$50,000	\$0	\$0	\$0	\$0	\$50,000
RRU	\$0	\$650,000	\$0	\$0	\$0	\$650,000
CST	\$0	\$26,795,000	\$0	\$0	\$0	\$26,795,000
Total	\$50,000	\$27,445,000	\$0	\$0	\$0	\$27,495,000

Interchange Improvements on the Turnpike / SR 91 at I-95 / Golden Glades (MP 0X)

FPN: 437053-1,2,3,4,5

The project implements operational improvements at the Golden Glades interchange for the movement from the Turnpike / SR 91 southbound to I-95 southbound. Improvements include the replacement of the existing bridge over the NW 7th Avenue Extension, an additional southbound lane and southbound express lane direct connect from the Turnpike / SR 91 to I-95, and associated widening of I-95 to accommodate the connections.

Phase	Fiscal Year					5 Year Total
	FY 2019	FY 2020	FY 2021	FY 2022	FY 2023	
ROW	\$8,091,000	\$3,830,000	\$1,764,000	\$0	\$0	\$13,685,000
CST	\$0	\$0	\$257,885,000	\$0	\$0	\$257,885,000
Total	\$8,091,000	\$3,830,000	\$259,649,000	\$0	\$0	\$271,570,000

Resurface Turnpike / SR 821 from MP 0 to MP 5.1, and ramps from MP 5.1 to MP 9.2

FPN: 440423-1

The project resurfaces a segment of the Turnpike / SR 821 between US 1 (MP 0) and Biscayne Drive (MP 5), and ramps at Tallahassee Road (MP 6) and Allapattah Road (MP 9). Work includes milling and resurfacing, guardrail installation, and signing and pavement marking improvements. Project Length: 7.4 miles

Phase	Fiscal Year					5 Year Total
	FY 2019	FY 2020	FY 2021	FY 2022	FY 2023	
PE	\$957,000	\$0	\$0	\$0	\$0	\$957,000
CST	\$0	\$12,710,000	\$0	\$0	\$0	\$12,710,000
Total	\$957,000	\$12,710,000	\$0	\$0	\$0	\$13,667,000

Summary of Minor Project Funding by Project Type

Minor projects may include bridge paintings, signing/pavement markings, communications, guardrail/safety improvements, landscaping, canal revetment, and other miscellaneous types. The table below summarizes the funding programmed for minor projects for Turnpike roadways throughout the District.

Project Type	Fiscal Year					5 Year Total
	FY 2019	FY 2020	FY 2021	FY 2022	FY 2023	
Bridge Painting	\$300,000	\$1,985,000	\$773,000	\$0	\$0	\$3,058,000
Miscellaneous	\$0	\$977,000	\$0	\$0	\$0	\$977,000
Minor Projects Total	\$300,000	\$2,962,000	\$773,000	\$0	\$0	\$4,035,000

Summary of All Project Funding

Projects	Fiscal Year					5 Year Total
	FY 2019	FY 2020	FY 2021	FY 2022	FY 2023	
Minor Projects Total	\$300,000	\$2,962,000	\$773,000	\$0	\$0	\$4,035,000
Major Projects Total	\$401,444,000	\$43,985,000	\$268,650,000	\$4,292,000	\$0	\$718,371,000
Total	\$401,744,000	\$46,947,000	\$269,423,000	\$4,292,000	\$0	\$722,406,000

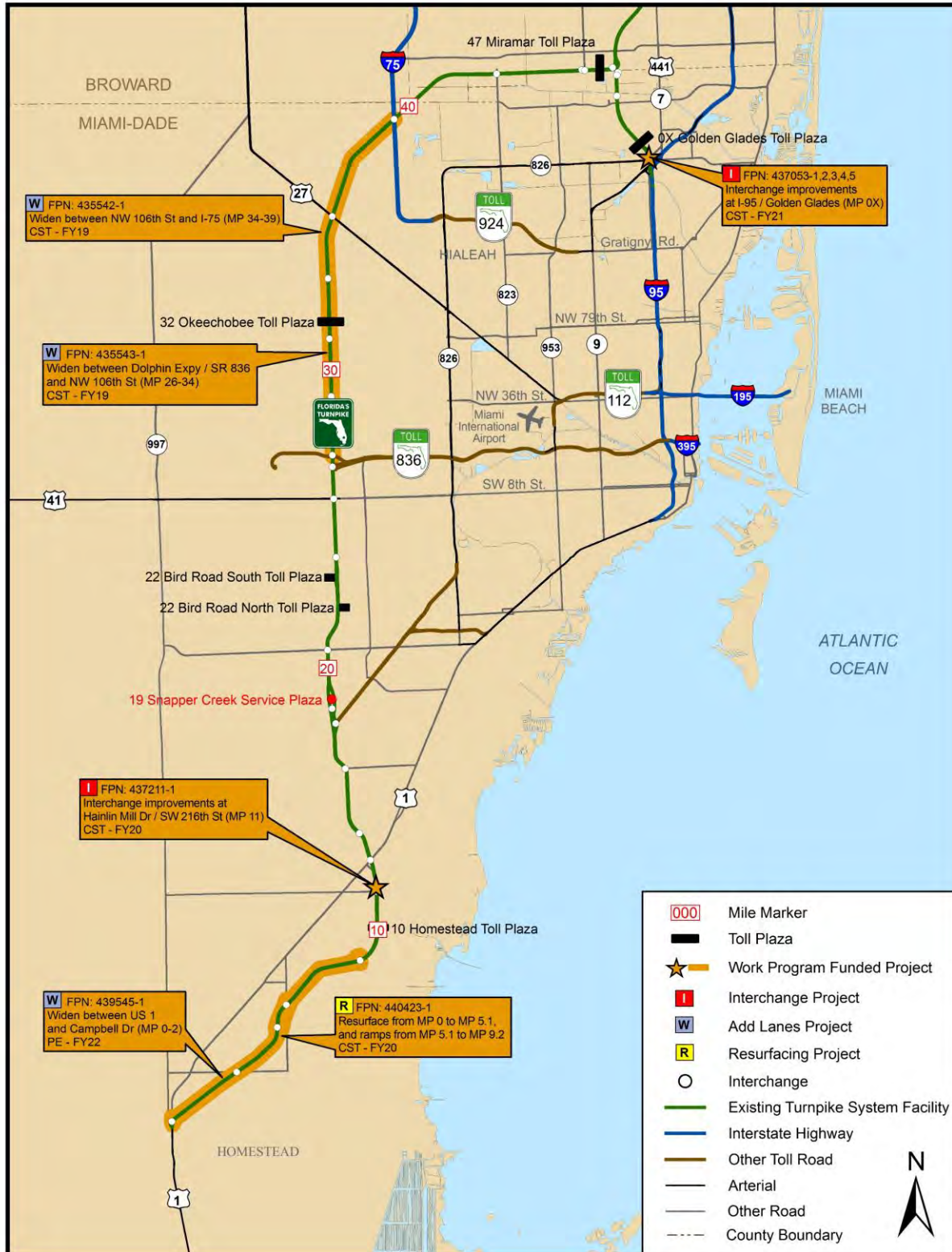


Florida's Turnpike Enterprise

Tentative Five-Year Work Program - FY 2018/19 thru FY 2022/23

Summary of Projects

FDOT District Six



MIAMI-DADE TRANSPORTATION PLANNING ORGANIZATION
TRANSPORTATION IMPROVEMENT PROGRAM
FDOT TURNPIKE ENTERPRISE



TURNPIKE

TPO Project No: **TP4060961**
 LRTP Ref.: 6-12
 County: MIAMI-DADE
 Roadway ID:
 Lanes Exist:
 Lanes Improved:
 Lanes Added:
 Project Length: 4.927
 District: 6

Project Description: **WIDEN HEFT - N OF EUREKA TO S OF KILLIAN PKWY(MP 14.5-19.4) INC EXP LANES**

Type of Work: **ADD LANES & RECONSTRUCT**

4.927		Proposed Funding (in \$000s)							
6									
PHASE :	Funding Source	<2019	2018 - 2019	2019 - 2020	2020 - 2021	2021 - 2022	2022 - 2023	>2023	All Years
		13,866	0	0	0	0	0	0	13,866
		2,816	0	0	0	0	0	0	2,816
		157,839	0	0	0	0	0	0	157,839
DESIGN/BUILD	Total	174,521	0	0	0	0	0	0	174,521
		2,871	0	0	0	0	0	0	2,871
PROJECT DEVELOPMENT AND ENVIRONMENTAL	Total	2,871	0	0	0	0	0	0	2,871
		20,503	0	0	0	0	0	0	20,503
PRELIMINARY ENGINEERING	Total	20,503	0	0	0	0	0	0	20,503
		3	0	0	0	0	0	0	3
RIGHT OF WAY	Total	3	0	0	0	0	0	0	3
		1,499	0	0	0	0	0	0	1,499
		350	0	0	0	0	0	0	350
		1,414	0	0	0	0	0	0	1,414
RAILROAD & UTILITIES	Total	3,263	0	0	0	0	0	0	3,263

RESPONSIBLE AGENCY: **Turnpike Enterprise**

Item Segment **TOTAL ALL Years ALL Phases:** **\$201,161**

Item Number: **406096**

Item **TOTAL ALL Years ALL Phases All Segments:** **\$201,554**

***Project is not funded in LRTP and will require a LRTP amendment.

***Project was funded in a previous TIP.

MIAMI-DADE TRANSPORTATION PLANNING ORGANIZATION
TRANSPORTATION IMPROVEMENT PROGRAM
FDOT TURNPIKE ENTERPRISE



TURNPIKE

TPO Project No: **TP4060963**
LRTP Ref.: 6-12
County: MIAMI-DADE
Roadway ID: 87471000
Lanes Exist: 7
Lanes Improved: 7
Lanes Added:
Project Length: 4.000
District: 6

Project Description: **THERMOPLASTIC FOR WIDEN HEFT FROM N OF EUREKA TO S OF KILLIAN**

Type of Work: **SIGNING/PAVEMENT MARKINGS**

		Proposed Funding (in \$000s)							
PHASE :	Funding Source	<2019	2018 - 2019	2019 - 2020	2020 - 2021	2021 - 2022	2022 - 2023	>2023	All Years
	PKYI	4	389	0	0	0	0	0	393
CONSTRUCTION	Total	4	389	0	0	0	0	0	393

RESPONSIBLE AGENCY: **Tumpike Enterprise**

Item Segment TOTAL ALL Years ALL Phases: **\$393**

Item Number: **406096**

Item TOTAL ALL Years ALL Phases All Segments: **\$201,554**

TPO Project No: **TP4150511**
LRTP Ref.: 6-12
County: MIAMI-DADE
Roadway ID:
Lanes Exist:
Lanes Improved:
Lanes Added:
Project Length: 2.473
District: 6

Project Description: **WIDEN HEFT - S OF KILLIAN PKWY TO N OF SW 72 ST (MP 19.4-21.87) INC EXP LANES**

Type of Work: **ADD LANES & RECONSTRUCT**

		Proposed Funding (in \$000s)							
PHASE :	Funding Source	<2019	2018 - 2019	2019 - 2020	2020 - 2021	2021 - 2022	2022 - 2023	>2023	All Years
		85,122	0	0	0	0	0	0	85,122
DESIGN/BUILD	Total	85,122	0	0	0	0	0	0	85,122
		47	0	0	0	0	0	0	47
ENVIRONMENTAL	Total	47	0	0	0	0	0	0	47

***Project is not funded in LRTP and will require a LRTP amendment.

***Project was funded in a previous TIP.

MIAMI-DADE TRANSPORTATION PLANNING ORGANIZATION
TRANSPORTATION IMPROVEMENT PROGRAM
FDOT TURNPIKE ENTERPRISE



TURNPIKE

TPO Project No: **TP4150511**
 LRTP Ref.: 6-12
 County: MIAMI-DADE
 Roadway ID:
 Lanes Exist:
 Lanes Improved:
 Lanes Added:
 Project Length: 2.473
 District: 6

Project Description: **WIDEN HEFT - S OF KILLIAN PKWY TO N OF SW 72 ST (MP 19.4-21.87) INC EXP LANES**

Type of Work: **ADD LANES & RECONSTRUCT**

2.473		Proposed Funding (in \$000s)							
6									
PHASE :	Funding Source	<2019	2018 - 2019	2019 - 2020	2020 - 2021	2021 - 2022	2022 - 2023	>2023	All Years
		100	0	0	0	0	0	0	100
MISCELLANEOUS GRANT	Total	100	0	0	0	0	0	0	100
		3,347	0	0	0	0	0	0	3,347
PROJECT DEVELOPMENT AND ENVIRONMENTAL	Total	3,347	0	0	0	0	0	0	3,347
		11	0	0	0	0	0	0	11
		9,732	0	0	0	0	0	0	9,732
PRELIMINARY ENGINEERING	Total	9,743	0	0	0	0	0	0	9,743
		0	0	0	0	0	0	0	0
RIGHT OF WAY	Total	0	0	0	0	0	0	0	0

RESPONSIBLE AGENCY: **Turnpike Enterprise**

Item Segment TOTAL ALL Years ALL Phases: **\$98,359**

Item Number: **415051**

Item TOTAL ALL Years ALL Phases All Segments: **\$258,620**

***Project is not funded in LRTP and will require a LRTP amendment.

***Project was funded in a previous TIP.

MIAMI-DADE TRANSPORTATION PLANNING ORGANIZATION
TRANSPORTATION IMPROVEMENT PROGRAM
FDOT TURNPIKE ENTERPRISE



TURNPIKE

TPO Project No: **TP4150512**
L RTP Ref.: 6-12
County: MIAMI-DADE
Roadway ID: 87471000
Lanes Exist: 8
Lanes Improved:
Lanes Added:
Project Length: 1.432
District: 6

Project Description:

THERMO FOR WIDEN HEFT

FROM S OF KILLIAN PKWY

TO N OF SW72 ST

Type of Work:

SIGNING/PAVEMENT MARKINGS

		Proposed Funding (in \$000s)							
PHASE :	Funding Source	<2019	2018 - 2019	2019 - 2020	2020 - 2021	2021 - 2022	2022 - 2023	>2023	All Years
	PKYI	2	335	0	0	0	0	0	337
CONSTRUCTION	Total	2	335	0	0	0	0	0	337

RESPONSIBLE AGENCY: **Tumpike Enterprise**

Item Segment TOTAL ALL Years ALL Phases: **\$337**

Item Number: **415051**

Item TOTAL ALL Years ALL Phases All Segments: **\$258,620**

TPO Project No: **TP4150513**
L RTP Ref.: 6-12
County: MIAMI-DADE
Roadway ID:
Lanes Exist:
Lanes Improved:
Lanes Added:
Project Length: 1.432
District: 6

Project Description:

LANDSCAPING FOR HEFT WIDEN

FROM S OF KILLIAN PKWY

TO N OF SW72 ST

Type of Work:

LANDSCAPING

		Proposed Funding (in \$000s)							
PHASE :	Funding Source	<2019	2018 - 2019	2019 - 2020	2020 - 2021	2021 - 2022	2022 - 2023	>2023	All Years
		0	0	0	0	0	0	1,903	1,903
CONSTRUCTION	Total	0	0	0	0	0	0	1,903	1,903

RESPONSIBLE AGENCY: **Tumpike Enterprise**

Item Segment TOTAL ALL Years ALL Phases: **\$1,903**

Item Number: **415051**

Item TOTAL ALL Years ALL Phases All Segments: **\$258,620**

***Project is not funded in L RTP and will require a L RTP amendment.

***Project was funded in a previous TIP.

MIAMI-DADE TRANSPORTATION PLANNING ORGANIZATION
TRANSPORTATION IMPROVEMENT PROGRAM
FDOT TURNPIKE ENTERPRISE



TURNPIKE

TPO Project No: **TP4150514**
 LRTP Ref.: 6-12
 County: MIAMI-DADE
 Roadway ID:
 Lanes Exist:
 Lanes Improved:
 Lanes Added:
 Project Length: 3.063
 District: 6

Project Description: **WIDEN HEFT - BIRD RD - SR 836(MP 23.8-26) 6 TO 10 LANES INC EXPRESS LANES**

Type of Work: **ADD LANES & RECONSTRUCT**

		Proposed Funding (in \$000s)							
PHASE :	Funding Source	<2019	2018 - 2019	2019 - 2020	2020 - 2021	2021 - 2022	2022 - 2023	>2023	All Years
	PKBD	120,792	10,280	0	0	0	0	0	131,072
	PKYI	19,044	0	0	0	0	0	0	19,044
DESIGN/BUILD	Total	139,836	10,280	0	0	0	0	0	150,116
	PKER	100	0	0	0	0	0	0	100
MISCELLANEOUS GRANT	Total	100	0	0	0	0	0	0	100
	DS	9	0	0	0	0	0	0	9
	PKYI	7,201	0	0	0	0	0	0	7,201
PRELIMINARY ENGINEERING	Total	7,210	0	0	0	0	0	0	7,210
	PKBD	100	0	0	0	0	0	0	100
	PKLF	143	0	0	0	0	0	0	143
	PKYI	7	0	0	0	0	0	0	7
RAILROAD & UTILITIES	Total	250	0	0	0	0	0	0	250

RESPONSIBLE AGENCY: Turnpike Enterprise

Item Segment TOTAL ALL Years ALL Phases: \$157,676

Item Number: 415051

Item TOTAL ALL Years ALL Phases All Segments: \$258,620

***Project is not funded in LRTP and will require a LRTP amendment.

***Project was funded in a previous TIP.

MIAMI-DADE TRANSPORTATION PLANNING ORGANIZATION
TRANSPORTATION IMPROVEMENT PROGRAM
FDOT TURNPIKE ENTERPRISE



TURNPIKE

TPO Project No: **TP4150515**
LRTP Ref.: 6-12
County: MIAMI-DADE
Roadway ID: 87471000
Lanes Exist: 7
Lanes Improved:
Lanes Added:
Project Length: 3.063
District: 6

Project Description: **THERMOPLASTIC FOR WIDEN HEFT FROM BIRD RD TO SR 836**

Type of Work: **SIGNING/PAVEMENT MARKINGS**

PHASE :	Funding Source	Proposed Funding (in \$000s)							All Years
		<2019	2018 - 2019	2019 - 2020	2020 - 2021	2021 - 2022	2022 - 2023	>2023	
	PKYI	3	0	334	0	0	0	0	337
CONSTRUCTION	Total	3	0	334	0	0	0	0	337

RESPONSIBLE AGENCY: **Tumpike Enterprise**

Item Segment TOTAL ALL Years ALL Phases: **\$337**

Item Number: 415051 Item TOTAL ALL Years ALL Phases All Segments: **\$258,620**

TPO Project No: **TP4150516**
LRTP Ref.: 6-12
County: MIAMI-DADE
Roadway ID:
Lanes Exist:
Lanes Improved:
Lanes Added:
Project Length: 3.063
District: 6

Project Description: **LANDSCAPING FOR HEFT WIDENING FROM BIRD RD TO SR 836**

Type of Work: **LANDSCAPING**

PHASE :	Funding Source	Proposed Funding (in \$000s)							All Years
		<2019	2018 - 2019	2019 - 2020	2020 - 2021	2021 - 2022	2022 - 2023	>2023	
		8	0	0	0	0	0	0	8
PRELIMINARY ENGINEERING	Total	8	0	0	0	0	0	0	8

RESPONSIBLE AGENCY: **Tumpike Enterprise**

Item Segment TOTAL ALL Years ALL Phases: **\$8**

Item Number: 415051 Item TOTAL ALL Years ALL Phases All Segments: **\$258,620**

***Project is not funded in LRTP and will require a LRTP amendment.

***Project was funded in a previous TIP.

MIAMI-DADE TRANSPORTATION PLANNING ORGANIZATION
TRANSPORTATION IMPROVEMENT PROGRAM
FDOT TURNPIKE ENTERPRISE



TURNPIKE

TPO Project No: **TP4154881**
 LRTP Ref.: 6-12
 County: MIAMI-DADE
 Roadway ID:
 Lanes Exist:
 Lanes Improved:
 Lanes Added:
 Project Length: 2.706
 District: 6

Project Description: **WIDEN HEFT- SW 216TH ST TO N OF EUREKA DR MP11 .8-14.5 INC EXPRESS LAN**

Type of Work: **ADD LANES & RECONSTRUCT**

		Proposed Funding (in \$000s)							
PHASE :	Funding Source	<2019	2018 - 2019	2019 - 2020	2020 - 2021	2021 - 2022	2022 - 2023	>2023	All Years
	PKBD	50,049	0	0	0	0	0	0	50,049
	PKYI	1,740	0	0	0	0	0	0	1,740
CONSTRUCTION	Total	51,789	0	0	0	0	0	0	51,789
	PKYI	4,408	0	0	0	0	0	0	4,408
PRELIMINARY ENGINEERING	Total	4,408	0	0	0	0	0	0	4,408

RESPONSIBLE AGENCY: **Turnpike Enterprise**

	Item Segment TOTAL ALL Years ALL Phases:	\$56,197
Item Number: 415488	Item TOTAL ALL Years ALL Phases All Segments:	\$56,480

***Project is not funded in LRTP and will require a LRTP amendment.

***Project was funded in a previous TIP.

MIAMI-DADE TRANSPORTATION PLANNING ORGANIZATION
TRANSPORTATION IMPROVEMENT PROGRAM
FDOT TURNPIKE ENTERPRISE



TURNPIKE

TPO Project No: **TP4154882**
L RTP Ref.: 6-12
County: MIAMI-DADE
Roadway ID:
Lanes Exist:
Lanes Improved:
Lanes Added:
Project Length: 1.000
District: 6

Project Description:

LANDSCAPING OF HEFT WIDENING

FROM SW 216TH ST

TO N OF EUREKA DR

Type of Work:

LANDSCAPING

PHASE :	Funding Source	Proposed Funding (in \$000s)							All Years
		<2019	2018 - 2019	2019 - 2020	2020 - 2021	2021 - 2022	2022 - 2023	>2023	
		4	0	0	0	0	0	0	4
CONSTRUCTION	Total	4	0	0	0	0	0	0	4

RESPONSIBLE AGENCY: **Tumpike Enterprise**

Item Segment TOTAL ALL Years ALL Phases: **\$4**

Item Number: **415488**

Item TOTAL ALL Years ALL Phases All Segments: **\$56,480**

TPO Project No: **TP4154883**
L RTP Ref.: 6-12
County: MIAMI-DADE
Roadway ID:
Lanes Exist:
Lanes Improved:
Lanes Added:
Project Length: 1.000
District: 6

Project Description:

THERMOPLASTIC FOR HEFT WIDENING

FROM SW 216 TH ST

TO N OF EUREKA DR

Type of Work:

SIGNING/PAVEMENT MARKINGS

PHASE :	Funding Source	Proposed Funding (in \$000s)							All Years
		<2019	2018 - 2019	2019 - 2020	2020 - 2021	2021 - 2022	2022 - 2023	>2023	
	PKYI	279	0	0	0	0	0	0	279
CONSTRUCTION	Total	279	0	0	0	0	0	0	279

RESPONSIBLE AGENCY: **Tumpike Enterprise**

Item Segment TOTAL ALL Years ALL Phases: **\$279**

Item Number: **415488**

Item TOTAL ALL Years ALL Phases All Segments: **\$56,480**

***Project is not funded in L RTP and will require a L RTP amendment.

***Project was funded in a previous TIP.

MIAMI-DADE TRANSPORTATION PLANNING ORGANIZATION
TRANSPORTATION IMPROVEMENT PROGRAM
FDOT TURNPIKE ENTERPRISE



TURNPIKE

TPO Project No: **TP4233722**
 LRTP Ref.: 6-12
 County: MIAMI-DADE
 Roadway ID:
 Lanes Exist:
 Lanes Improved:
 Lanes Added:
 Project Length: 6.477
 District: 6

Project Description: **WIDEN HEFT - SW 288 ST TO SW 216 ST
(MP 5-11.8) 4 TO 6 LANES INC EXPRESS LANES**

Type of Work: **ADD LANES & RECONSTRUCT**

		Proposed Funding (in \$000s)							
PHASE :	Funding Source	<2019	2018 - 2019	2019 - 2020	2020 - 2021	2021 - 2022	2022 - 2023	>2023	All Years
	PKYI	79,063	6,785	0	0	0	0	0	85,848
DESIGN/BUILD	Total	79,063	6,785	0	0	0	0	0	85,848
	PKER	33	0	0	0	0	0	0	33
MISCELLANEOUS GRANT	Total	33	0	0	0	0	0	0	33
	PKYI	4,420	0	0	0	0	0	0	4,420
PRELIMINARY ENGINEERING	Total	4,420	0	0	0	0	0	0	4,420

RESPONSIBLE AGENCY: **Turnpike Enterprise**

Item Segment TOTAL ALL Years ALL Phases: **\$90,301**

Item Number: **423372**

Item TOTAL ALL Years ALL Phases All Segments: **\$92,116**

***Project is not funded in LRTP and will require a LRTP amendment.

***Project was funded in a previous TIP.

MIAMI-DADE TRANSPORTATION PLANNING ORGANIZATION
TRANSPORTATION IMPROVEMENT PROGRAM
FDOT TURNPIKE ENTERPRISE



TURNPIKE

TPO Project No: **TP4233723**
LRTP Ref.: 6-12
County: MIAMI-DADE
Roadway ID: 87471000
Lanes Exist: 2
Lanes Improved: 2
Lanes Added:
Project Length: 6.477
District: 6

Project Description:

THERMOPLASTIC WIDEN HEFT

FROM SW 288TH ST

TO SW 216TH ST, MP 5 - 11

Type of Work:

SIGNING/PAVEMENT MARKINGS

		Proposed Funding (in \$000s)							
PHASE :	Funding Source	<2019	2018 - 2019	2019 - 2020	2020 - 2021	2021 - 2022	2022 - 2023	>2023	All Years
	PKYI	2	488	0	0	0	0	0	490
CONSTRUCTION	Total	2	488	0	0	0	0	0	490

RESPONSIBLE AGENCY: **Tumpike Enterprise**

Item Segment TOTAL ALL Years ALL Phases: **\$490**

Item Number: **423372**

Item TOTAL ALL Years ALL Phases All Segments: **\$92,116**

TPO Project No: **TP4233724**
LRTP Ref.: 6-12
County: MIAMI-DADE
Roadway ID:
Lanes Exist:
Lanes Improved:
Lanes Added:
Project Length: 6.477
District: 6

Project Description:

LANDSCAPING OF WIDEN HEFT

FROM SW 288TH ST

TO SW 216TH ST, MP 5 TO MP 11

Type of Work:

LANDSCAPING

		Proposed Funding (in \$000s)							
PHASE :	Funding Source	<2019	2018 - 2019	2019 - 2020	2020 - 2021	2021 - 2022	2022 - 2023	>2023	All Years
		0	0	0	0	0	0	1,325	1,325
CONSTRUCTION	Total	0	0	0	0	0	0	1,325	1,325

RESPONSIBLE AGENCY: **Tumpike Enterprise**

Item Segment TOTAL ALL Years ALL Phases: **\$1,325**

Item Number: **423372**

Item TOTAL ALL Years ALL Phases All Segments: **\$92,116**

***Project is not funded in LRTP and will require a LRTP amendment.

***Project was funded in a previous TIP.

MIAMI-DADE TRANSPORTATION PLANNING ORGANIZATION
TRANSPORTATION IMPROVEMENT PROGRAM
FDOT TURNPIKE ENTERPRISE



TURNPIKE

TPO Project No: **TP4233732**
L RTP Ref.: 6-18
County: MIAMI-DADE
Roadway ID:
Lanes Exist:
Lanes Improved:
Lanes Added:
Project Length: 0.500
District: 6

Project Description: **GOLDEN GLADES INTERCHANGE IMPROVEMENTS (MAINLINE SPUR MP 0X)**

Type of Work: **INTERCHANGE IMPROVEMENT**

PHASE :	Funding Source	Proposed Funding (in \$000s)							All Years
		<2019	2018 - 2019	2019 - 2020	2020 - 2021	2021 - 2022	2022 - 2023	>2023	
		300	0	0	0	0	0	0	300
PRELIMINARY ENGINEERING	Total	300	0	0	0	0	0	0	300

RESPONSIBLE AGENCY: **FDOT**

Item Segment TOTAL ALL Years ALL Phases: **\$300**

Item Number: 423373

Item TOTAL ALL Years ALL Phases All Segments: **\$2,966**

TPO Project No: **TP4233733**
L RTP Ref.: 5-5
County: MIAMI-DADE
Roadway ID:
Lanes Exist:
Lanes Improved:
Lanes Added:
Project Length: 0.700
District: 6

Project Description: **BRIDGE REPLACEMENTS**

**AT GOLDEN GLADES INTERCHANGE (MP 0.3X)
(BRIDGE #870038, 870160)**

Type of Work: **BRIDGE REPLACEMENT**

PHASE :	Funding Source	Proposed Funding (in \$000s)							All Years
		<2019	2018 - 2019	2019 - 2020	2020 - 2021	2021 - 2022	2022 - 2023	>2023	
		1	0	0	0	0	0	0	1
CONSTRUCTION	Total	1	0	0	0	0	0	0	1

***Project is not funded in L RTP and will require a L RTP amendment.

***Project was funded in a previous TIP.

MIAMI-DADE TRANSPORTATION PLANNING ORGANIZATION
TRANSPORTATION IMPROVEMENT PROGRAM
FDOT TURNPIKE ENTERPRISE



TURNPIKE

TPO Project No: **TP4233733**
LRTP Ref.: 5-5
County: MIAMI-DADE
Roadway ID:
Lanes Exist:
Lanes Improved:
Lanes Added:
Project Length: 0.700
District: 6

Project
Description:

BRIDGE REPLACEMENTS

**AT GOLDEN GLADES
INTERCHANGE (MP 0.3X)
(BRIDGE #870038, 870160)**

Type of Work:

BRIDGE REPLACEMENT

PHASE :	Funding Source	Proposed Funding (in \$000s)							All Years
		<2019	2018 - 2019	2019 - 2020	2020 - 2021	2021 - 2022	2022 - 2023	>2023	
		145	0	0	0	0	0	0	145
PRELIMINARY ENGINEERING	Total	145	0	0	0	0	0	0	145

RESPONSIBLE AGENCY: FDOT

Item Segment TOTAL ALL Years ALL Phases: \$146

Item Number: 423373

Item TOTAL ALL Years ALL Phases All Segments: \$2,966

***Project is not funded in LRTP and will require a LRTP amendment.

***Project was funded in a previous TIP.

MIAMI-DADE TRANSPORTATION PLANNING ORGANIZATION
TRANSPORTATION IMPROVEMENT PROGRAM
FDOT TURNPIKE ENTERPRISE



TURNPIKE

TPO Project No: **TP4233734**
 LRTP Ref.: 6-10
 County: MIAMI-DADE
 Roadway ID:
 Lanes Exist:
 Lanes Improved:
 Lanes Added:
 Project Length: 0.450
 District: 6

Project Description: **GOLDEN GLADES TRUCK TRAVEL CENTER**

Type of Work: **MODAL SYSTEMS PLANNING**

0.450		Proposed Funding (in \$000s)								
6										
PHASE :		Funding Source	<2019	2018 - 2019	2019 - 2020	2020 - 2021	2021 - 2022	2022 - 2023	>2023	All Years
		PKYI	0	0	0	0	0	0	0	0
CONSTRUCTION		Total	0	0	0	0	0	0	0	0
		PKYI	287	0	0	0	0	0	0	287
PROJECT DEVELOPMENT AND ENVIRONMENTAL		Total	287	0	0	0	0	0	0	287
		ACFP	0	0	0	2,195	0	0	0	2,195
		DS	1	0	0	0	0	0	0	1
		PKYI	37	0	0	0	0	0	0	37
PRELIMINARY ENGINEERING		Total	38	0	0	2,195	0	0	0	2,233

RESPONSIBLE AGENCY: **FDOT**

Item Segment TOTAL ALL Years ALL Phases: **\$2,520**

Item Number: **423373**

Item TOTAL ALL Years ALL Phases All Segments: **\$2,966**

***Project is not funded in LRTP and will require a LRTP amendment.

***Project was funded in a previous TIP.

MIAMI-DADE TRANSPORTATION PLANNING ORGANIZATION
TRANSPORTATION IMPROVEMENT PROGRAM
FDOT TURNPIKE ENTERPRISE



TURNPIKE

TPO Project No: **TP4271461**
 LRTP Ref.: 6-12
 County: MIAMI-DADE
 Roadway ID:
 Lanes Exist:
 Lanes Improved:
 Lanes Added:
 Project Length: 1.864
 District: 6

Project Description: **WIDEN HEFT - N OF SW 72 ST TO BIRD RD (MP 21.8-23.8) 6 TO 10 INC EXP LANES**
 Type of Work: **ADD LANES & RECONSTRUCT**

		Proposed Funding (in \$000s)							
PHASE :	Funding Source	<2019	2018 - 2019	2019 - 2020	2020 - 2021	2021 - 2022	2022 - 2023	>2023	All Years
	PKBD	66,459	1,542	0	0	0	0	0	68,001
	PKYI	3,068	0	0	0	0	0	0	3,068
DESIGN/BUILD	Total	69,527	1,542	0	0	0	0	0	71,069
	FEMA	57	0	0	0	0	0	0	57
	PKER	300	0	0	0	0	0	0	300
MISCELLANEOUS GRANT	Total	357	0	0	0	0	0	0	357
	PKYI	197	0	0	0	0	0	0	197
PROJECT DEVELOPMENT AND ENVIRONMENTAL	Total	197	0	0	0	0	0	0	197
	DI	0	0	0	0	0	0	0	0
	DS	9	0	0	0	0	0	0	9
	PKYI	5,092	0	0	0	0	0	0	5,092
PRELIMINARY ENGINEERING	Total	5,101	0	0	0	0	0	0	5,101
	PKYI	17	0	0	0	0	0	0	17
RIGHT OF WAY	Total	17	0	0	0	0	0	0	17

***Project is not funded in LRTP and will require a LRTP amendment.

***Project was funded in a previous TIP.

MIAMI-DADE TRANSPORTATION PLANNING ORGANIZATION
TRANSPORTATION IMPROVEMENT PROGRAM
FDOT TURNPIKE ENTERPRISE



TURNPIKE

TPO Project No: **TP4271461**
 LRTP Ref.: 6-12
 County: MIAMI-DADE
 Roadway ID:
 Lanes Exist:
 Lanes Improved:
 Lanes Added:
 Project Length: 1.864
 District: 6

Project Description: **WIDEN HEFT - N OF SW 72 ST TO BIRD RD (MP 21.8-23.8) 6 TO 10 INC EXP LANES**

Type of Work: **ADD LANES & RECONSTRUCT**

PHASE :	Funding Source	Proposed Funding (in \$000s)							All Years
		<2019	2018 - 2019	2019 - 2020	2020 - 2021	2021 - 2022	2022 - 2023	>2023	
	PKBD	449	0	0	0	0	0	0	449
RAILROAD & UTILITIES	Total	449	0	0	0	0	0	0	449

RESPONSIBLE AGENCY: **Tumpike Enterprise**

Item Segment TOTAL ALL Years ALL Phases: **\$77,190**

Item Number: **427146**

Item TOTAL ALL Years ALL Phases All Segments: **\$77,315**

***Project is not funded in LRTP and will require a LRTP amendment.

***Project was funded in a previous TIP.

MIAMI-DADE TRANSPORTATION PLANNING ORGANIZATION
TRANSPORTATION IMPROVEMENT PROGRAM
FDOT TURNPIKE ENTERPRISE



TURNPIKE

TPO Project No: **TP4271462**
LRTP Ref.: 6-12
County: MIAMI-DADE
Roadway ID: 87471000
Lanes Exist: 7
Lanes Improved:
Lanes Added:
Project Length: 1.864
District: 6

Project Description:

THERMOPLASTIC FOR HEFT WIDENING FROM N OF SW 72 ST TO BIRD RD

Type of Work:

SIGNING/PAVEMENT MARKINGS

		Proposed Funding (in \$000s)							
PHASE :	Funding Source	<2019	2018 - 2019	2019 - 2020	2020 - 2021	2021 - 2022	2022 - 2023	>2023	All Years
	PKYI	2	123	0	0	0	0	0	125
CONSTRUCTION	Total	2	123	0	0	0	0	0	125

RESPONSIBLE AGENCY: **Tumpike Enterprise**

Item Segment TOTAL ALL Years ALL Phases: **\$125**

Item Number: 427146

Item TOTAL ALL Years ALL Phases All Segments: **\$77,315**

TPO Project No: **TP4271463**
LRTP Ref.: 6-12
County: MIAMI-DADE
Roadway ID:
Lanes Exist:
Lanes Improved:
Lanes Added:
Project Length: 1.864
District: 6

Project Description:

LANDSCAPING FOR HEFT WIDENING FROM N OF SW 72 ST TO BIRD RD

Type of Work:

LANDSCAPING

		Proposed Funding (in \$000s)							
PHASE :	Funding Source	<2019	2018 - 2019	2019 - 2020	2020 - 2021	2021 - 2022	2022 - 2023	>2023	All Years
		0	0	0	0	0	0	0	0
CONSTRUCTION	Total	0	0	0	0	0	0	0	0

RESPONSIBLE AGENCY: **Tumpike Enterprise**

Item Segment TOTAL ALL Years ALL Phases: **\$0**

Item Number: 427146

Item TOTAL ALL Years ALL Phases All Segments: **\$77,315**

***Project is not funded in LRTP and will require a LRTP amendment.

***Project was funded in a previous TIP.

MIAMI-DADE TRANSPORTATION PLANNING ORGANIZATION
TRANSPORTATION IMPROVEMENT PROGRAM
FDOT TURNPIKE ENTERPRISE



TURNPIKE

TPO Project No: **TP4311001**
 LRTP Ref.: 5-5
 County: MIAMI-DADE
 Roadway ID:
 Lanes Exist:
 Lanes Improved:
 Lanes Added:
 Project Length: 4.800
 District: 6

Project
Description:

RESURFACE HEFT

FROM MP 33.2

**TO MP 35.4 (SB) & MP 35.4 TO
MP 38.0 (NB)**

Type of Work:

RESURFACING

		Proposed Funding (in \$000s)							
PHASE :	Funding Source	<2019	2018 - 2019	2019 - 2020	2020 - 2021	2021 - 2022	2022 - 2023	>2023	All Years
	PKYI	135	0	0	0	0	0	0	135
	PKYR	1,535	0	0	0	0	0	0	1,535
CONSTRUCTION	Total	1,670	0	0	0	0	0	0	1,670
	PKYI	3,247	0	0	0	0	0	0	3,247
	PKYR	164	0	0	0	0	0	0	164
PRELIMINARY ENGINEERING	Total	3,411	0	0	0	0	0	0	3,411

RESPONSIBLE AGENCY: Turnpike Enterprise

Item Segment TOTAL ALL Years ALL Phases: \$5,081

Item Number: 431100

Item TOTAL ALL Years ALL Phases All Segments: \$5,145

***Project is not funded in LRTP and will require a LRTP amendment.

***Project was funded in a previous TIP.

MIAMI-DADE TRANSPORTATION PLANNING ORGANIZATION
TRANSPORTATION IMPROVEMENT PROGRAM
FDOT TURNPIKE ENTERPRISE



TURNPIKE

TPO Project No: **TP4311002**
L RTP Ref.: 6-12
County: MIAMI-DADE
Roadway ID:
Lanes Exist:
Lanes Improved:
Lanes Added:
Project Length: 6.423
District: 6

Project Description: **THERMOPLASTIC FOR HEFT RESURFACING**

FROM MP 33.2

TO MP 40.15

Type of Work: **SIGNING/PAVEMENT MARKINGS**

		Proposed Funding (in \$000s)							
PHASE :	Funding Source	<2019	2018 - 2019	2019 - 2020	2020 - 2021	2021 - 2022	2022 - 2023	>2023	All Years
	PKYI	1	0	0	0	0	0	0	1
	PKYR	63	0	0	0	0	0	0	63
CONSTRUCTION	Total	64	0	0	0	0	0	0	64

RESPONSIBLE AGENCY: **Turnpike Enterprise**

Item Segment TOTAL ALL Years ALL Phases: **\$64**

Item Number: 431100 Item TOTAL ALL Years ALL Phases All Segments: **\$5,145**

TPO Project No: **TP4354621**
L RTP Ref.: 6-10
County: MIAMI-DADE
Roadway ID: 87471000
Lanes Exist: 2
Lanes Improved:
Lanes Added:
Project Length: 0.348
District: 6

Project Description: **SR 821 (HEFT) CAMP BELL DRIVE INTERCHANGE IMPROVEMENTS**

Type of Work: **INTERCHANGE RAMP (NEW)**

		Proposed Funding (in \$000s)							
PHASE :	Funding Source	<2019	2018 - 2019	2019 - 2020	2020 - 2021	2021 - 2022	2022 - 2023	>2023	All Years
	PKYI	17,259	0	0	0	0	0	0	17,259
DESIGN/BUILD	Total	17,259	0	0	0	0	0	0	17,259
	PKYI	1,806	0	0	0	0	0	0	1,806

***Project is not funded in L RTP and will require a L RTP amendment.

***Project was funded in a previous TIP.

MIAMI-DADE TRANSPORTATION PLANNING ORGANIZATION
TRANSPORTATION IMPROVEMENT PROGRAM
FDOT TURNPIKE ENTERPRISE



TURNPIKE

TPO Project No: **TP4354621**
 LRTP Ref.: 6-10
 County: MIAMI-DADE
 Roadway ID: 87471000
 Lanes Exist: 2
 Lanes Improved:
 Lanes Added:
 Project Length: 0.348
 District: 6

Project Description: **SR 821 (HEFT) CAMP BELL DRIVE INTERCHANGE IMPROVEMENTS**

Type of Work: **INTERCHANGE RAMP (NEW)**

		Proposed Funding (in \$000s)							
PHASE :	Funding Source	<2019	2018 - 2019	2019 - 2020	2020 - 2021	2021 - 2022	2022 - 2023	>2023	All Years
PRELIMINARY ENGINEERING	Total	1,806	0	0	0	0	0	0	1,806
	PKYI	765	100	0	0	0	0	0	865
RIGHT OF WAY	Total	765	100	0	0	0	0	0	865

RESPONSIBLE AGENCY: **Turnpike Enterprise**

Item Segment TOTAL ALL Years ALL Phases: **\$19,930**

Item Number: **435462** Item TOTAL ALL Years ALL Phases All Segments: **\$19,930**

TPO Project No: **TP4355421**
 LRTP Ref.: 6-12
 County: MIAMI-DADE
 Roadway ID: 87471000
 Lanes Exist: 3
 Lanes Improved: 3
 Lanes Added: 2
 Project Length: 6.165
 District: 6

Project Description: **WIDEN HEFT - NW 106TH ST TO I-75 (MP 34-39) 6 TO 10 LANES W/EXP LANES**

Type of Work: **ADD LANES & RECONSTRUCT**

		Proposed Funding (in \$000s)							
PHASE :	Funding Source	<2019	2018 - 2019	2019 - 2020	2020 - 2021	2021 - 2022	2022 - 2023	>2023	All Years
	PKYI	30	194,002	0	5,400	0	0	0	199,432
CONSTRUCTION	Total	30	194,002	0	5,400	0	0	0	199,432

***Project is not funded in LRTP and will require a LRTP amendment.

***Project was funded in a previous TIP.

MIAMI-DADE TRANSPORTATION PLANNING ORGANIZATION
TRANSPORTATION IMPROVEMENT PROGRAM
FDOT TURNPIKE ENTERPRISE



TURNPIKE

TPO Project No: **TP4355421**
 LRTP Ref.: 6-12
 County: MIAMI-DADE
 Roadway ID: 87471000
 Lanes Exist: 3
 Lanes Improved: 3
 Lanes Added: 2
 Project Length: 6.165
 District: 6

Project Description: **WIDEN HEFT - NW 106TH ST TO I-75 (MP 34-39) 6 TO 10 LANES W/EXP LANES**

Type of Work: **ADD LANES & RECONSTRUCT**

		Proposed Funding (in \$000s)								
PHASE :		Funding Source	<2019	2018 - 2019	2019 - 2020	2020 - 2021	2021 - 2022	2022 - 2023	>2023	All Years
		PKYI	250	0	0	0	0	0	0	250
PROJECT DEVELOPMENT AND ENVIRONMENTAL		Total	250	0	0	0	0	0	0	250
		PKYI	12,008	4,000	0	0	0	0	0	16,008
PRELIMINARY ENGINEERING		Total	12,008	4,000	0	0	0	0	0	16,008
		PKED	201	0	0	0	0	0	0	201
		PKYI	0	150	0	0	0	0	0	150
RAILROAD & UTILITIES		Total	201	150	0	0	0	0	0	351

RESPONSIBLE AGENCY: **Tumpike Enterprise**

Item Segment TOTAL ALL Years ALL Phases: **\$216,041**

Item Number: **435542**

Item TOTAL ALL Years ALL Phases All Segments: **\$216,718**

***Project is not funded in LRTP and will require a LRTP amendment.

***Project was funded in a previous TIP.

MIAMI-DADE TRANSPORTATION PLANNING ORGANIZATION
TRANSPORTATION IMPROVEMENT PROGRAM
FDOT TURNPIKE ENTERPRISE



TURNPIKE

TPO Project No: **TP4355422**
LRTP Ref.: 6-12
County: MIAMI-DADE
Roadway ID: 87471000
Lanes Exist: 6
Lanes Improved: 2
Lanes Added: 3
Project Length: 5.822
District: 6

Project Description: **THERMOPLASTIC FOR HEFT WIDENING
NW106TH TO I-75 (MP34 TO 39)**

Type of Work: **SIGNING/PAVEMENT MARKINGS**

		Proposed Funding (in \$000s)							
PHASE :	Funding Source	<2019	2018 - 2019	2019 - 2020	2020 - 2021	2021 - 2022	2022 - 2023	>2023	All Years
	PKYI	0	0	0	0	0	0	677	677
CONSTRUCTION	Total	0	0	0	0	0	0	677	677
	PKYI	0	0	0	0	0	0	0	0
RAILROAD & UTILITIES	Total	0	0	0	0	0	0	0	0

RESPONSIBLE AGENCY: **Turnpike Enterprise**

Item Segment TOTAL ALL Years ALL Phases: **\$677**

Item Number: **435542**

Item TOTAL ALL Years ALL Phases All Segments: **\$216,718**

TPO Project No: **TP4355431**
LRTP Ref.: 6-12
County: MIAMI-DADE
Roadway ID: 87471000
Lanes Exist: 3
Lanes Improved: 3
Lanes Added: 2
Project Length: 6.025
District: 0

Project Description: **WIDEN HEFT - SR 836 TO NW 106TH ST
(MP26-34) 6/8 TO 10 LANES INC EXP
LANES**

Type of Work: **ADD LANES & RECONSTRUCT**

		Proposed Funding (in \$000s)							
PHASE :	Funding Source	<2019	2018 - 2019	2019 - 2020	2020 - 2021	2021 - 2022	2022 - 2023	>2023	All Years
	PKYI	38	230,705	0	9,001	0	0	0	239,744
CONSTRUCTION	Total	38	230,705	0	9,001	0	0	0	239,744

***Project is not funded in LRTP and will require a LRTP amendment.

***Project was funded in a previous TIP.

MIAMI-DADE TRANSPORTATION PLANNING ORGANIZATION
TRANSPORTATION IMPROVEMENT PROGRAM
FDOT TURNPIKE ENTERPRISE



TURNPIKE

TPO Project No:	TP4355431
L RTP Ref.:	6-12
County:	MIAMI-DADE
Roadway ID:	87471000
Lanes Exist:	3
Lanes Improved:	3
Lanes Added:	2
Project Length:	6.025
District:	0

Project Description: **WIDEN HEFT - SR 836 TO NW 106TH ST
(MP26-34) 6/8 TO 10 LANES INC EXP
LANES**

Type of Work: **ADD LANES & RECONSTRUCT**

		Proposed Funding (in \$000s)							
PHASE :	Funding Source	<2019	2018 - 2019	2019 - 2020	2020 - 2021	2021 - 2022	2022 - 2023	>2023	All Years
ENVIRONMENTAL	PKYI	10	90	0	0	0	0	0	100
	Total	10	90	0	0	0	0	0	100
PRELIMINARY ENGINEERING	PKYI	20,696	0	0	0	0	0	0	20,696
	Total	20,696	0	0	0	0	0	0	20,696
RIGHT OF WAY	PKYI	1	0	0	0	0	0	0	1
	Total	1	0	0	0	0	0	0	1
RAILROAD & UTILITIES	PKED	879	0	0	0	0	0	0	879
	PKYI	66	2,400	0	0	0	0	0	2,466
	Total	945	2,400	0	0	0	0	0	3,345

RESPONSIBLE AGENCY: **Turnpike Enterprise**

Item Segment TOTAL ALL Years ALL Phases: **\$263,886**

Item Number: **435543**

Item TOTAL ALL Years ALL Phases All Segments: **\$263,886**

***Project is not funded in L RTP and will require a L RTP amendment.

***Project was funded in a previous TIP.

MIAMI-DADE TRANSPORTATION PLANNING ORGANIZATION
TRANSPORTATION IMPROVEMENT PROGRAM
FDOT TURNPIKE ENTERPRISE



TURNPIKE

TPO Project No: **TP4355432**
L RTP Ref.: 6-12
County: MIAMI-DADE
Roadway ID: 87471000
Lanes Exist: 6
Lanes Improved:
Lanes Added:
Project Length: 2.016
District: 6

Project Description: **SR 821 (HEFT) THERMOPLASTIC FOR HEFT WIDENING** FROM SR 836 (Dolphin Expressway) (MP 32) TO NW 106TH ST (MP 34)

Type of Work: **SIGNING/PAVEMENT MARKINGS**

PHASE :	Funding Source	Proposed Funding (in \$000s)							All Years
		<2019	2018 - 2019	2019 - 2020	2020 - 2021	2021 - 2022	2022 - 2023	>2023	
	PKYI	0	0	0	0	0	0	0	0
CONSTRUCTION	Total	0	0	0	0	0	0	0	0

RESPONSIBLE AGENCY: **Tumpike Enterprise**

Item Segment TOTAL ALL Years ALL Phases: \$0

Item Number: 435543

Item TOTAL ALL Years ALL Phases All Segments: \$263,886

TPO Project No: **TP4370531**
L RTP Ref.: 6-18
County: MIAMI-DADE
Roadway ID: 87470000
Lanes Exist: 4
Lanes Improved: 4
Lanes Added:
Project Length: 2.680
District: 6

Project Description: **GOLDEN GLADES INTERCHANGE IMPROVEMENTS (MAINLINE SPUR MP 0X)**

Type of Work: **INTERCHANGE - ADD LANES**

PHASE :	Funding Source	Proposed Funding (in \$000s)							All Years
		<2019	2018 - 2019	2019 - 2020	2020 - 2021	2021 - 2022	2022 - 2023	>2023	
	PKBD	0	0	0	117,646	0	0	0	117,646
	PKYI	0	0	0	10	0	0	0	10
CONSTRUCTION	Total	0	0	0	117,656	0	0	0	117,656
	DI	1	0	0	0	0	0	0	1

***Project is not funded in L RTP and will require a L RTP amendment.

***Project was funded in a previous TIP.

MIAMI-DADE TRANSPORTATION PLANNING ORGANIZATION
TRANSPORTATION IMPROVEMENT PROGRAM
FDOT TURNPIKE ENTERPRISE



TURNPIKE

TPO Project No: **TP4370531**
 LRTP Ref.: 6-18
 County: MIAMI-DADE
 Roadway ID: 87470000
 Lanes Exist: 4
 Lanes Improved: 4
 Lanes Added:
 Project Length: 2.680
 District: 6

Project Description: **GOLDEN GLADES INTERCHANGE IMPROVEMENTS (MAINLINE SPUR MP 0X)**

Type of Work: **INTERCHANGE - ADD LANES**

		Proposed Funding (in \$000s)							
PHASE :	Funding Source	<2019	2018 - 2019	2019 - 2020	2020 - 2021	2021 - 2022	2022 - 2023	>2023	All Years
PRELIMINARY ENGINEERING	DS	4	0	0	0	0	0	0	4
	PKYI	4,991	0	0	0	0	0	0	4,991
	Total	4,996	0	0	0	0	0	0	4,996
RIGHT OF WAY	DI	5,000	0	0	0	0	0	0	5,000
	PKYI	15,356	6,138	0	0	0	0	0	21,494
	Total	20,356	6,138	0	0	0	0	0	26,494

RESPONSIBLE AGENCY: Florida Department of Transportation District 6

Item Segment TOTAL ALL Years ALL Phases: \$149,146

Item Number: 437053

Item TOTAL ALL Years ALL Phases All Segments: \$312,199

***Project is not funded in LRTP and will require a LRTP amendment.

***Project was funded in a previous TIP.

MIAMI-DADE TRANSPORTATION PLANNING ORGANIZATION
TRANSPORTATION IMPROVEMENT PROGRAM
FDOT TURNPIKE ENTERPRISE



TURNPIKE

TPO Project No: **TP4370532**
 LRTP Ref.: 6-18
 County: MIAMI-DADE
 Roadway ID: 87470000
 Lanes Exist: 1
 Lanes Improved:
 Lanes Added:
 Project Length: 0.100
 District: 6

Project Description: **GOLDEN GLADES INTERCHANGE
BRIDGE IMPROVEMENT (#870038)**

Type of Work: **BRIDGE REPLACEMENT**

		Proposed Funding (in \$000s)							
PHASE :	Funding Source	<2019	2018 - 2019	2019 - 2020	2020 - 2021	2021 - 2022	2022 - 2023	>2023	All Years
CONSTRUCTION	PKBD	0	0	0	9,568	0	0	0	9,568
	PKYI	0	0	0	826	0	0	0	826
	Total	0	0	0	10,394	0	0	0	10,394
PRELIMINARY ENGINEERING	DS	0	0	0	0	0	0	0	0
	PKYI	740	0	0	0	0	0	0	740
	Total	740	0	0	0	0	0	0	740

RESPONSIBLE AGENCY: **FDOT**

Item Segment TOTAL ALL Years ALL Phases: **\$11,134**

Item Number: **437053**

Item TOTAL ALL Years ALL Phases All Segments: **\$312,199**

***Project is not funded in LRTP and will require a LRTP amendment.

***Project was funded in a previous TIP.

MIAMI-DADE TRANSPORTATION PLANNING ORGANIZATION
TRANSPORTATION IMPROVEMENT PROGRAM
FDOT TURNPIKE ENTERPRISE



TURNPIKE

TPO Project No: **TP4370533**
LRTP Ref.: 6-18
County: MIAMI-DADE
Roadway ID: 87470000
Lanes Exist: 1
Lanes Improved:
Lanes Added:
Project Length: 1.147
District: 6

Project Description: **GOLDEN GLADES INTERCHANGE
IMPROVEMENT - I-95 SOUTHBOUND**

Type of Work: **INTERCHANGE IMPROVEMENT**

		Proposed Funding (in \$000s)							
PHASE :	Funding Source	<2019	2018 - 2019	2019 - 2020	2020 - 2021	2021 - 2022	2022 - 2023	>2023	All Years
	PKBD	0	0	0	49,994	0	0	0	49,994
	PKYI	0	0	0	11	2,200	0	0	2,211
CONSTRUCTION	Total	0	0	0	50,005	2,200	0	0	52,205
	DS	65	0	0	0	0	0	0	65
	PKYI	3,258	0	0	0	0	0	0	3,258
PRELIMINARY ENGINEERING	Total	3,323	0	0	0	0	0	0	3,323
	PKYI	0	1,953	3,830	1,764	0	0	0	7,547
RIGHT OF WAY	Total	0	1,953	3,830	1,764	0	0	0	7,547
	PKYI	5	0	0	0	0	0	0	5
RAILROAD & UTILITIES	Total	5	0	0	0	0	0	0	5

RESPONSIBLE AGENCY: **FDOT**

Item Segment TOTAL ALL Years ALL Phases: **\$63,080**

Item Number: **437053**

Item TOTAL ALL Years ALL Phases All Segments: **\$312,199**

***Project is not funded in LRTP and will require a LRTP amendment.

***Project was funded in a previous TIP.

MIAMI-DADE TRANSPORTATION PLANNING ORGANIZATION
TRANSPORTATION IMPROVEMENT PROGRAM
FDOT TURNPIKE ENTERPRISE



TURNPIKE

TPO Project No: **TP4370534**
 LRTP Ref.: 6-18
 County: MIAMI-DADE
 Roadway ID: 87470000
 Lanes Exist: 1
 Lanes Improved: 1
 Lanes Added: 1
 Project Length: 0.500
 District: 6

Project Description: **GOLDEN GLADES INTERCHANGE
IMPROVEMENTS N/B DIRECT CONNECT
BRIDGE**

Type of Work: **NEW BRIDGE CONSTRUCTION**

0.500			Proposed Funding (in \$000s)							
6										
	PHASE :	Funding Source	<2019	2018 - 2019	2019 - 2020	2020 - 2021	2021 - 2022	2022 - 2023	>2023	All Years
		PKBD	0	0	0	52,218	0	0	0	52,218
		PKYI	0	0	0	11	0	0	0	11
	CONSTRUCTION	Total	0	0	0	52,229	0	0	0	52,229
		PKYI	32	0	0	0	0	0	0	32
	PROJECT DEVELOPMENT AND ENVIRONMENTAL	Total	32	0	0	0	0	0	0	32
		PKYI	5,006	0	0	0	0	0	0	5,006
	PRELIMINARY ENGINEERING	Total	5,006	0	0	0	0	0	0	5,006

RESPONSIBLE AGENCY: **FDOT**

Item Segment TOTAL ALL Years ALL Phases: **\$57,267**

Item Number: **437053**

Item TOTAL ALL Years ALL Phases All Segments: **\$312,199**

***Project is not funded in LRTP and will require a LRTP amendment.

***Project was funded in a previous TIP.

MIAMI-DADE TRANSPORTATION PLANNING ORGANIZATION
TRANSPORTATION IMPROVEMENT PROGRAM
FDOT TURNPIKE ENTERPRISE



TURNPIKE

TPO Project No: **TP4370535**
 LRTP Ref.: 6-18
 County: MIAMI-DADE
 Roadway ID: 87470000
 Lanes Exist: 1
 Lanes Improved:
 Lanes Added:
 Project Length: 0.500
 District: 6

Project Description: **GOLDEN GLADES INTERCHANGE IMPROVEMENTS - SPUR**

Type of Work: **INTERCHANGE IMPROVEMENT**

		Proposed Funding (in \$000s)							
PHASE :	Funding Source	<2019	2018 - 2019	2019 - 2020	2020 - 2021	2021 - 2022	2022 - 2023	>2023	All Years
	PKBD	0	0	0	27,490	0	0	0	27,490
	PKYI	6	0	0	0	800	0	0	806
CONSTRUCTION	Total	6	0	0	27,490	800	0	0	28,296
	DS	1	0	0	0	0	0	0	1
	PKYI	3,275	0	0	0	0	0	0	3,275
PRELIMINARY ENGINEERING	Total	3,276	0	0	0	0	0	0	3,276

RESPONSIBLE AGENCY: **FDOT**

Item Segment TOTAL ALL Years ALL Phases: **\$31,572**

Item Number: **437053**

Item TOTAL ALL Years ALL Phases All Segments: **\$312,199**

***Project is not funded in LRTP and will require a LRTP amendment.

***Project was funded in a previous TIP.

MIAMI-DADE TRANSPORTATION PLANNING ORGANIZATION
TRANSPORTATION IMPROVEMENT PROGRAM
FDOT TURNPIKE ENTERPRISE



TURNPIKE

TPO Project No: **TP4372111**
 LRTP Ref.: 6-12
 County: MIAMI-DADE
 Roadway ID: 87471000
 Lanes Exist: 2
 Lanes Improved:
 Lanes Added:
 Project Length: 0.400
 District: 6

Project
Description:

HEFT & SURFACE ST IMPROVEMENTS

FROM HAINLIN MILLS

TO US 1 MP 11-12

Type of Work:

INTERCHANGE JUSTIFICA/MODIFICA

		Proposed Funding (in \$000s)							
PHASE :	Funding Source	<2019	2018 - 2019	2019 - 2020	2020 - 2021	2021 - 2022	2022 - 2023	>2023	All Years
	PKYI	44	0	26,795	0	0	0	0	26,839
CONSTRUCTION	Total	44	0	26,795	0	0	0	0	26,839
	PKYI	0	50	0	0	0	0	0	50
ENVIRONMENTAL	Total	0	50	0	0	0	0	0	50
	PKYI	3,335	0	0	0	0	0	0	3,335
PRELIMINARY ENGINEERING	Total	3,335	0	0	0	0	0	0	3,335
	PKYI	0	0	650	0	0	0	0	650
RAILROAD & UTILITIES	Total	0	0	650	0	0	0	0	650

RESPONSIBLE AGENCY: **FDOT**

Item Segment TOTAL ALL Years ALL Phases: **\$30,874**

Item Number: **437211**

Item TOTAL ALL Years ALL Phases All Segments: **\$30,874**

***Project is not funded in LRTP and will require a LRTP amendment.

***Project was funded in a previous TIP.

MIAMI-DADE TRANSPORTATION PLANNING ORGANIZATION
TRANSPORTATION IMPROVEMENT PROGRAM
FDOT TURNPIKE ENTERPRISE



TURNPIKE

TPO Project No: **TP4380191**
 LRTP Ref.: 5-5
 County: MIAMI-DADE
 Roadway ID: 87471101
 Lanes Exist: 1
 Lanes Improved:
 Lanes Added:
 Project Length: 0.500
 District: 6

Project Description: **HEFT BRIDGE PAINTING FOR SR 821
RAMP OVER US 1 & SR 821 N/B OVER SR
874**

Type of Work: **BRIDGE - PAINTING**

		Proposed Funding (in \$000s)							
PHASE :	Funding Source	<2019	2018 - 2019	2019 - 2020	2020 - 2021	2021 - 2022	2022 - 2023	>2023	All Years
CONSTRUCTION	PKYR	0	0	1,901	0	0	0	0	1,901
	Total	0	0	1,901	0	0	0	0	1,901
PRELIMINARY ENGINEERING	PKYR	2	300	0	0	0	0	0	302
	Total	2	300	0	0	0	0	0	302
RAILROAD & UTILITIES	PKYR	0	0	84	0	0	0	0	84
	Total	0	0	84	0	0	0	0	84

RESPONSIBLE AGENCY: **FDOT**

Item Segment TOTAL ALL Years ALL Phases: **\$2,287**

Item Number: **438019**

Item TOTAL ALL Years ALL Phases All Segments: **\$2,287**

***Project is not funded in LRTP and will require a LRTP amendment.

***Project was funded in a previous TIP.

MIAMI-DADE TRANSPORTATION PLANNING ORGANIZATION
TRANSPORTATION IMPROVEMENT PROGRAM
FDOT TURNPIKE ENTERPRISE



TURNPIKE

TPO Project No: **TP4395451**
 LRTP Ref.: 6-12
 County: MIAMI-DADE
 Roadway ID: 87471000
 Lanes Exist: 4
 Lanes Improved: 4
 Lanes Added: 1
 Project Length: 3.508
 District: 6

Project
Description:

WIDEN HEFT - SR 821

FROM US 1/S OF PALM DR

TO CAMPBELL DR (MP 0-2)

Type of Work:

ADD LANES & RECONSTRUCT

		Proposed Funding (in \$000s)							
PHASE :	Funding Source	<2019	2018 - 2019	2019 - 2020	2020 - 2021	2021 - 2022	2022 - 2023	>2023	All Years
	PKBD	0	0	0	0	0	0	56,680	56,680
	PKYI	2	0	0	0	0	0	23	25
CONSTRUCTION	Total	2	0	0	0	0	0	56,703	56,705
	PKYI	1,578	0	0	0	0	0	0	1,578
PROJECT DEVELOPMENT AND ENVIRONMENTAL	Total	1,578	0	0	0	0	0	0	1,578
	PKYI	0	0	0	0	4,292	0	0	4,292
PRELIMINARY ENGINEERING	Total	0	0	0	0	4,292	0	0	4,292

RESPONSIBLE AGENCY: **FDOT**

Item Segment **TOTAL ALL Years ALL Phases:** **\$62,575**

Item Number: **439545**

Item **TOTAL ALL Years ALL Phases All Segments:** **\$62,575**

***Project is not funded in LRTP and will require a LRTP amendment.

***Project was funded in a previous TIP.

MIAMI-DADE TRANSPORTATION PLANNING ORGANIZATION
TRANSPORTATION IMPROVEMENT PROGRAM
FDOT TURNPIKE ENTERPRISE



TURNPIKE

TPO Project No: **TP4404231**
LRTP Ref.: 5-5
County: MIAMI-DADE
Roadway ID: 87471000
Lanes Exist: 4
Lanes Improved: 4
Lanes Added:
Project Length: 7.357
District: 6

Project Description: **RESURFACE HEFT IN MIAMI-DADE**

Type of Work: **RESURFACING**

		Proposed Funding (in \$000s)							
PHASE :	Funding Source	<2019	2018 - 2019	2019 - 2020	2020 - 2021	2021 - 2022	2022 - 2023	>2023	All Years
CONSTRUCTION	PKYR	0	0	9,565	0	0	0	0	9,565
	Total	0	0	9,565	0	0	0	0	9,565
PRELIMINARY ENGINEERING	PKYI	56	0	0	0	0	0	0	56
	PKYR	5	1,286	0	0	0	0	0	1,291
	Total	61	1,286	0	0	0	0	0	1,347

RESPONSIBLE AGENCY: **FDOT**

Item Segment TOTAL ALL Years ALL Phases: **\$10,912**
Item Number: **440423** Item TOTAL ALL Years ALL Phases All Segments: **\$14,342**

TPO Project No: **TP4404232**
LRTP Ref.: 5-5
County: MIAMI-DADE
Roadway ID: 87471000
Lanes Exist: 4
Lanes Improved:
Lanes Added:
Project Length: 4.816
District: 6

Project Description: **SAFETY IMPROVEMENTS HEFT (SR 821)
MP 0.0 - MP 9.2 IN MIAMI-DADE COUNTY**

Type of Work: **GUARDRAIL**

		Proposed Funding (in \$000s)							
PHASE :	Funding Source	<2019	2018 - 2019	2019 - 2020	2020 - 2021	2021 - 2022	2022 - 2023	>2023	All Years
	PKYI	8	0	0	0	0	0	0	8

***Project is not funded in LRTP and will require a LRTP amendment.

***Project was funded in a previous TIP.

MIAMI-DADE TRANSPORTATION PLANNING ORGANIZATION
TRANSPORTATION IMPROVEMENT PROGRAM
FDOT TURNPIKE ENTERPRISE



TURNPIKE

TPO Project No: **TP4404232**
 LRTP Ref.: 5-5
 County: MIAMI-DADE
 Roadway ID: 87471000
 Lanes Exist: 4
 Lanes Improved:
 Lanes Added:
 Project Length: 4.816
 District: 6

Project Description: **SAFETY IMPROVEMENTS HEFT (SR 821)
MP 0.0 - MP 9.2 IN MIAMI-DADE COUNTY**

Type of Work: **GUARDRAIL**

4,816		Proposed Funding (in \$000s)								
6										
	PHASE :	Funding Source	<2019	2018 - 2019	2019 - 2020	2020 - 2021	2021 - 2022	2022 - 2023	>2023	All Years
		PKYR	0	0	3,146	0	0	0	0	3,146
	CONSTRUCTION	Total	8	0	3,146	0	0	0	0	3,154
		PKYI	8	0	0	0	0	0	0	8
		PKYR	268	0	0	0	0	0	0	268
	PROJECT DEVELOPMENT AND ENVIRONMENTAL	Total	276	0	0	0	0	0	0	276

RESPONSIBLE AGENCY: **FDOT**

Item Segment TOTAL ALL Years ALL Phases: **\$3,430**
 Item Number: **440423** Item TOTAL ALL Years ALL Phases All Segments: **\$14,342**

***Project is not funded in LRTP and will require a LRTP amendment.

***Project was funded in a previous TIP.

MIAMI-DADE TRANSPORTATION PLANNING ORGANIZATION
TRANSPORTATION IMPROVEMENT PROGRAM
FDOT TURNPIKE ENTERPRISE



TURNPIKE

TPO Project No: **TP4410671**
 LRTP Ref.: C-2
 County: MIAMI-DADE
 Roadway ID:
 Lanes Exist:
 Lanes Improved:
 Lanes Added:
 Project Length: 1.489
 District: 6

Project Description: **DOLPHIN STADIUM INTCHG (SR 91 MP 2X) ULTIMATE AET INSTALLATION**

Type of Work: **TOLL PLAZA**

		Proposed Funding (in \$000s)							
PHASE :	Funding Source	<2019	2018 - 2019	2019 - 2020	2020 - 2021	2021 - 2022	2022 - 2023	>2023	All Years
CONSTRUCTION	PKYI	0	3,304	0	0	0	0	0	3,304
	Total	0	3,304	0	0	0	0	0	3,304
PRELIMINARY ENGINEERING	PKYI	4	0	0	0	0	0	0	4
	Total	4	0	0	0	0	0	0	4

RESPONSIBLE AGENCY: **FDOT**

Item Segment TOTAL ALL Years ALL Phases: **\$3,308**
 Item Number: **441067** Item TOTAL ALL Years ALL Phases All Segments: **\$3,310**

***Project is not funded in LRTP and will require a LRTP amendment.

***Project was funded in a previous TIP.

MIAMI-DADE TRANSPORTATION PLANNING ORGANIZATION
TRANSPORTATION IMPROVEMENT PROGRAM
FDOT TURNPIKE ENTERPRISE



TURNPIKE

TPO Project No: **TP4410672**
 LRTP Ref.: 5-5
 County: MIAMI-DADE
 Roadway ID:
 Lanes Exist:
 Lanes Improved:
 Lanes Added:
 Project Length: 0.766
 District: 6

Project Description: **DOLPHIN STADIUM INTCHG PRE-INTERIM STRIPING TO NB ON RAMP & APPROACHES**

Type of Work: **SIGNING/PAVEMENT MARKINGS**

PHASE :	Funding Source	Proposed Funding (in \$000s)							
		<2019	2018 - 2019	2019 - 2020	2020 - 2021	2021 - 2022	2022 - 2023	>2023	All Years
		2	0	0	0	0	0	0	2
ENGINEERING	Total	2	0	0	0	0	0	0	2

RESPONSIBLE AGENCY: **FDOT**

Item Segment TOTAL ALL Years ALL Phases: **\$2**

Item Number: **441067**

Item TOTAL ALL Years ALL Phases All Segments: **\$3,310**

TPO Project No: **TP4426201**
 LRTP Ref.: 5-5
 County: MIAMI-DADE
 Roadway ID:
 Lanes Exist:
 Lanes Improved:
 Lanes Added:
 Project Length: 1.100
 District: 6

Project Description: **SNAPPER CREEK SERVICE PLAZA GENERAL IMPROVEMENTS (MP 19)**

Type of Work: **REST AREA**

1.100		Proposed Funding (in \$000s)								
6										
	PHASE :	Funding Source	<2019	2018 - 2019	2019 - 2020	2020 - 2021	2021 - 2022	2022 - 2023	>2023	All Years
		PKYI	300	0	0	0	0	0	0	300
	PROJECT DEVELOPMENT AND ENVIRONMENTAL	Total	300	0	0	0	0	0	0	300

***Project is not funded in LRTP and will require a LRTP amendment.

***Project was funded in a previous TIP.

MIAMI-DADE TRANSPORTATION PLANNING ORGANIZATION
TRANSPORTATION IMPROVEMENT PROGRAM
FDOT TURNPIKE ENTERPRISE



TURNPIKE

TPO Project No: **TP4426201**
 LRTP Ref.: 5-5
 County: MIAMI-DADE
 Roadway ID:
 Lanes Exist:
 Lanes Improved:
 Lanes Added:
 Project Length: 1.100
 District: 6

Project Description: **SNAPPER CREEK SERVICE PLAZA
GENERAL IMPROVEMENTS (MP 19)**

Type of Work: **REST AREA**

PHASE :	Funding Source	Proposed Funding (in \$000s)							All Years
		<2019	2018 - 2019	2019 - 2020	2020 - 2021	2021 - 2022	2022 - 2023	>2023	
	PKYI	3	200	0	0	0	0	0	203
PRELIMINARY ENGINEERING	Total	3	200	0	0	0	0	0	203

RESPONSIBLE AGENCY: **FDOT**

Item Segment TOTAL ALL Years ALL Phases: **\$503**

Item Number: **442620**

Item TOTAL ALL Years ALL Phases All Segments: **\$503**

Yearly Totals	\$765,861	\$464,620	\$46,305	\$276,134	\$7,292	\$0	\$60,608	\$1,620,820
TURNPIKE		5 Year TIP Total						\$794,351

***Project is not funded in LRTP and will require a LRTP amendment.

***Project was funded in a previous TIP.

Strategic Miami Area Rapid Transit (SMART) Plan

(2) EAST-WEST CORRIDOR

Type of Project: **Expressway**

TPO Project No.	Facility/Project Name			Type of Work	Proposed Funding (\$000s)						TIP Page Ref
	From/Location	To/Location	Length (Miles)		2018 - 2019	2019 - 2020	2020 - 2021	2021 - 2022	2022 - 2023	5-YEAR TOTAL	
Agency Project No.	Responsible Agency			Project Comments							
TP4150514	WIDEN HEFT - BIRD RD - SR 836(MP 23.8-26) 6 TO 10 LANES INC EXPRESS LANES			ADD LANES & RECONSTRUCT	10,280	0	0	0	0	10,280	A2-5
			3.1								
4150514	Florida's Turnpike										
TP4150515	THERMOPLASTIC FOR WIDEN HEFT			SIGNING/PAVEMENT MARKINGS	0	334	0	0	0	334	A2-6
	FROM BIRD RD	TO SR 836	3.1								
4150515	Florida's Turnpike										
TP4150517	HEFT - SR 836 EXPRESS LANES DIRECT CONNECT RAMPS (MP 26)			INTERCHANGE IMPROVEMENT	0	0	0	0	0	0	A2-10
			0.9								
4150517	Florida's Turnpike										
TP4355451	WIDEN HEFT			ADD LANES & RECONSTRUCT	0	0	0	0	0	0	A2-25
	FROM SR 836 (MP 26)	TO NW 74TH ST (MP 31)	4.0								
4355451	Florida's Turnpike										

Strategic Miami Area Rapid Transit (SMART) Plan

(3) KENDALL CORRIDOR

Type of Project: **Expressway**

TPO Project No.	Facility/Project Name		Type of Work	Proposed Funding (\$000s)						TIP Page Ref	
	From/Location	To/Location		Length (Miles)	2018 - 2019	2019 - 2020	2020 - 2021	2021 - 2022	2022 - 2023		5-YEAR TOTAL
Agency Project No.	Responsible Agency		Project Comments								
TP4150511	WIDEN HEFT - S OF KILLIAN PKWY TO N OF SW 72 ST (MP 19.4-21.87) INC EXP LANES		ADD LANES & RECONSTRUCT	0	0	0	0	0	0	0	A2-2
		2.5									
4150511	Florida's Turnpike										
TP4150512	THERMO FOR WIDEN HEFT		SIGNING/PAVEMENT MARKINGS	335	0	0	0	0	0	335	A2-4
	FROM S OF KILLIAN PKWY TO N OF SW72 ST										
4150512	Florida's Turnpike										

Strategic Miami Area Rapid Transit (SMART) Plan

(6) SOUTH DADE TRANSITWAY

Type of Project: **Expressway**

TPO Project No.	Facility/Project Name			Type of Work	Proposed Funding (\$000s)						TIP Page Ref
	From/Location	To/Location	Length (Miles)		2018 - 2019	2019 - 2020	2020 - 2021	2021 - 2022	2022 - 2023	5-YEAR TOTAL	
Agency Project No.	Responsible Agency			Project Comments							
TP4154881	WIDEN HEFT- SW 216TH ST TO N OF EUREKA DR MP11 .8-14.5 INC EXPRESS LAN			ADD LANES & RECONSTRUCT	0	0	0	0	0	0	A2-7
			2.7								
4154881	Florida's Turnpike										
TP4154882	LANDSCAPING OF HEFT WIDENING			LANDSCAPING	0	0	0	0	0	0	A2-8
	FROM SW 216TH ST	TO N OF EUREKA DR	1.0								
4154882	Florida's Turnpike										
TP4404231	RESURFACE HEFT IN MIAMI-DADE			RESURFACING	1,286	9,565	0	0	0	10,851	A2-32
			7.4								
4404231	Florida's Turnpike										
TP4404232	SAFETY IMPROVEMENTS HEFT (SR 821) MP 0.0 - MP 9.2 IN MIAMI-DADE COUNTY			GUARDRAIL	0	3,146	0	0	0	3,146	A2-32
			4.8								
4404232	Florida's Turnpike										

Strategic Miami Area Rapid Transit (SMART) Plan

(a) FLAGLER CORRIDOR

Type of Project: Expressway

TPO Project No.	Facility/Project Name		Type of Work	Proposed Funding (\$000s)						TIP Page Ref
	From/Location	To/Location		Length (Miles)	2018 - 2019	2019 - 2020	2020 - 2021	2021 - 2022	2022 - 2023	
Agency Project No.	Responsible Agency		Project Comments							
TP4150514	WIDEN HEFT - BIRD RD - SR 836(MP 23.8-26) 6 TO 10 LANES INC EXPRESS LANES		ADD LANES & RECONSTRUCT	10,280	0	0	0	0	10,280	A2-5
		3.1								
4150514	Florida's Turnpike									
TP4150515	THERMOPLASTIC FOR WIDEN HEFT		SIGNING/PAVEMENT MARKINGS	0	334	0	0	0	334	A2-6
	FROM BIRD RD	TO SR 836								
4150515	Florida's Turnpike									

Strategic Miami Area Rapid Transit (SMART) Plan

(b) SOUTH MIAMI DADE EXPRESS

Type of Project: **Expressway**

TPO Project No.	Facility/Project Name		Type of Work	Proposed Funding (\$000s)						TIP Page Ref
	From/Location	To/Location		Length (Miles)	2018 - 2019	2019 - 2020	2020 - 2021	2021 - 2022	2022 - 2023	
Agency Project No.	Responsible Agency		Project Comments							
TP4060961	WIDEN HEFT - N OF EUREKA TO S OF KILLIAN PKWY(MP 14.5-19.4) INC EXP LANES		ADD LANES & RECONSTRUCT	0	0	0	0	0	0	A2-1
4060961	Florida's Turnpike									
TP4060963	THERMOPLASTIC FOR WIDEN HEFT		SIGNING/PAVEMENT MARKINGS	389	0	0	0	0	389	A2-2
4060963	Florida's Turnpike									
TP4154881	WIDEN HEFT- SW 216TH ST TO N OF EUREKA DR MP11 .8-14.5 INC EXPRESS LAN		ADD LANES & RECONSTRUCT	0	0	0	0	0	0	A2-7
4154881	Florida's Turnpike									
TP4154882	LANDSCAPING OF HEFT WIDENING		LANDSCAPING	0	0	0	0	0	0	A2-8
4154882	Florida's Turnpike									

Strategic Miami Area Rapid Transit (SMART) Plan

(b) SOUTH MIAMI DADE EXPRESS

Type of Project: **Expressway**

TP4233722	WIDEN HEFT - SW 288 ST TO SW 216 ST (MP 5-11.8) 4 TO 6 LANES INC EXPRESS LANES		ADD LANES & RECONSTRUCT	6,785	0	0	0	0	6,785	A2-9
		6.5								
4233722	Florida's Turnpike									
TP4233723	THERMOPLASTIC WIDEN HEFT		SIGNING/PAVEMENT MARKINGS	488	0	0	0	0	488	A2-10
	FROM SW 288TH ST	TO SW 216TH ST, MP 5 - 11								
4233723	Florida's Turnpike									
TP4354621	SR 821 (HEFT) CAMP BELL DRIVE INTERCHANGE IMPROVEMENTS		INTERCHANGE RAMP (NEW)	100	0	0	0	0	100	A2-18
		0.3								
4354621	Florida's Turnpike									
TP4372111	HEFT & SURFACE ST IMPROVEMENTS		INTERCHANGE JUSTIFICA/MODIFICA	50	27,445	0	0	0	27,495	A2-29
	FROM HAINLIN MILLS	TO US 1 MP 11-12								
4372111	Florida's Turnpike									
TP4404231	RESURFACE HEFT IN MIAMI-DADE		RESURFACING	1,286	9,565	0	0	0	10,851	A2-32
		7.4								
4404231	Florida's Turnpike									
TP4404232	SAFETY IMPROVEMENTS HEFT (SR 821) MP 0.0 - MP 9.2 IN MIAMI-DADE COUNTY		GUARDRAIL	0	3,146	0	0	0	3,146	A2-32
		4.8								
4404232	Florida's Turnpike									

Strategic Miami Area Rapid Transit (SMART) Plan

(c) NORTH WEST MIAMI DADE EXPRESS

Type of Project: **Expressway**

TPO Project No.	Facility/Project Name			Type of Work	Proposed Funding (\$000s)						TIP Page Ref
	From/Location	To/Location	Length (Miles)		2018 - 2019	2019 - 2020	2020 - 2021	2021 - 2022	2022 - 2023	5-YEAR TOTAL	
Agency Project No.	Responsible Agency			Project Comments							
TP4355421	WIDEN HEFT - NW 106TH ST TO I-75 (MP 34-39) 6 TO 10 LANES W/EXP LANES			ADD LANES & RECONSTRUCT	198,152	0	5,400	0	0	203,552	A2-19
			6.2								
4355421	Florida's Turnpike										

Strategic Miami Area Rapid Transit (SMART) Plan

(d) SOUTH WEST MIAMI DADE EXPRESS

Type of Project: **Expressway**

TPO Project No.	Facility/Project Name		Type of Work	Proposed Funding (\$000s)						TIP Page Ref	
	From/Location	To/Location		Length (Miles)	2018 - 2019	2019 - 2020	2020 - 2021	2021 - 2022	2022 - 2023		5-YEAR TOTAL
Agency Project No.	Responsible Agency		Project Comments								
TP4060961	WIDEN HEFT - N OF EUREKA TO S OF KILLIAN PKWY(MP 14.5-19.4) INC EXP LANES		ADD LANES & RECONSTRUCT	0	0	0	0	0	0	0	
		4.9									
4060961	Florida's Turnpike										
TP4060963	THERMOPLASTIC FOR WIDEN HEFT		SIGNING/PAVEMENT MARKINGS	389	0	0	0	0	0	389	A2-2
	FROM N OF EUREKA	TO S OF KILLIAN									
4060963	Florida's Turnpike										

Strategic Miami Area Rapid Transit (SMART) Plan

(e) FLORIDA TURNPIKE EXPRESS

Type of Project: **Expressway**

TPO Project No.	Facility/Project Name			Type of Work	Proposed Funding (\$000s)						TIP Page Ref
	From/Location	To/Location	Length (Miles)		2018 - 2019	2019 - 2020	2020 - 2021	2021 - 2022	2022 - 2023	5-YEAR TOTAL	
Agency Project No.	Responsible Agency			Project Comments							
TP4060961	WIDEN HEFT - N OF EUREKA TO S OF KILLIAN PKWY(MP 14.5-19.4) INC EXP LANES			ADD LANES & RECONSTRUCT	0	0	0	0	0	0	A2-1
			4.9								
4060961	Florida's Turnpike										
TP4060963	THERMOPLASTIC FOR WIDEN HEFT			SIGNING/PAVEMENT MARKINGS	389	0	0	0	0	0	A2-2
	FROM N OF EUREKA	TO S OF KILLIAN	4.0								
4060963	Florida's Turnpike										
TP4150511	WIDEN HEFT - S OF KILLIAN PKWY TO N OF SW 72 ST (MP 19.4-21.87) INC EXP LANES			ADD LANES & RECONSTRUCT	0	0	0	0	0	0	A2-2
			2.5								
4150511	Florida's Turnpike										
TP4150512	THERMO FOR WIDEN HEFT			SIGNING/PAVEMENT MARKINGS	335	0	0	0	0	0	A2-4
	FROM S OF KILLIAN PKWY	TO N OF SW72 ST	1.4								
4150512	Florida's Turnpike										

Strategic Miami Area Rapid Transit (SMART) Plan

(e) FLORIDA TURNPIKE EXPRESS

Type of Project: **Expressway**

TP4150514	WIDEN HEFT - BIRD RD - SR 836(MP 23.8-26) 6 TO 10 LANES INC EXPRESS LANES		ADD LANES & RECONSTRUCT	10,280	0	0	0	0	0	10,280	A2-5
		3.1									
4150514	Florida's Turnpike										
TP4150515	THERMOPLASTIC FOR WIDEN HEFT		SIGNING/PAVEMENT MARKINGS	0	334	0	0	0	0	334	A2-6
	FROM BIRD RD	TO SR 836									
4150515	Florida's Turnpike										
TP4150517	HEFT - SR 836 EXPRESS LANES DIRECT CONNECT RAMPS (MP 26)		INTERCHANGE IMPROVEMENT	0	0	0	0	0	0	0	A2-10
		0.9									
4150517	Florida's Turnpike										
TP4271461	WIDEN HEFT - N OF SW 72 ST TO BIRD RD (MP 21.8-23.8) 6 TO 10 INC EXP LANES		ADD LANES & RECONSTRUCT	1,542	0	0	0	0	0	1,542	A2-14
		1.9									
4271461	Florida's Turnpike										
TP4271462	THERMOPLASTIC FOR HEFT WIDENING		SIGNING/PAVEMENT MARKINGS	123	0	0	0	0	0	123	A2-16
	FROM N OF SW 72 ST	TO BIRD RD									
4271462	Florida's Turnpike										
TP4355451	WIDEN HEFT		ADD LANES & RECONSTRUCT	0	0	0	0	0	0	0	A2-25
	FROM SR 836 (MP 26)	TO NW 74TH ST (MP 31)									
4355451	Florida's Turnpike										

Strategic Miami Area Rapid Transit (SMART) Plan

(f) BEACH EXPRESS

Type of Project: **Expressway**

TPO Project No.	Facility/Project Name			Type of Work	Proposed Funding (\$000s)						TIP Page Ref
	From/Location	To/Location	Length (Miles)		2018 - 2019	2019 - 2020	2020 - 2021	2021 - 2022	2022 - 2023	5-YEAR TOTAL	
Agency Project No.	Responsible Agency			Project Comments							
TP4370531	GOLDEN GLADES INTERCHANGE IMPROVEMENTS (MAINLINE SPUR MP 0X)			INTERCHANGE - ADD LANES	6,138	0	117,656	0	0	123,794	A2-23
			2.7								
4370531	Florida's Turnpike										
TP4370532	GOLDEN GLADES INTERCHANGE BRIDGE IMPROVEMENT (#870038)			BRIDGE REPLACEMENT	0	0	10,394	0	0	10,394	A2-25
			0.1								
4370532	Florida's Turnpike										
TP4370533	GOLDEN GLADES INTERCHANGE IMPROVEMENT - I-95 SOUTHBOUND			INTERCHANGE IMPROVEMENT	1,953	3,830	51,769	2,200	0	59,752	A2-26
			1.1								
4370533	Florida's Turnpike										
TP4370534	GOLDEN GLADES INTERCHANGE IMPROVEMENTS N/B DIRECT CONNECT BRIDGE			NEW BRIDGE CONSTRUCTION	0	0	52,229	0	0	52,229	A2-27
			0.5								
4370534	Florida's Turnpike										

Strategic Miami Area Rapid Transit (SMART) Plan

(f) BEACH EXPRESS

Type of Project: *Expressway*

TP4370535	GOLDEN GLADES INTERCHANGE IMPROVEMENTS - SPUR		INTERCHANGE IMPROVEMENT	0	0	27,490	800	0	28,290	A2-28
		0.5								
4370535	Florida's Turnpike									

Transportation Improvement Program (TIP)

Part Two: 5-Year Project Listing

Miami-Dade Expressway Authority (MDX)



PORTMIAMI



Private Sector



Miami-Dade Transportation
Planning Organization



Fiscal Years 2018/2019- 2022/2023 Transportation Improvement Program

MOVING MIAMI-DADE

Miami-Dade Expressway Authority (MDX)

This section of the TIP focuses on the major mobility improvement projects programmed by the Miami-Dade Expressway Authority (MDX) for the next five years. MDX is an agency of the State enabled by the Florida Legislature and created by Ordinance of the Miami-Dade County Commission in December 1994 which allowed MDX to acquire, hold, construct, improve, maintain, operate, own and lease an expressway system located in Miami-Dade County.

The MDX System

The MDX System includes five (5) of the busiest and most important State Roads (SR) in Miami-Dade County: Airport Expressway (SR 112); Dolphin Expressway (SR 836); Don Shula Expressway (SR 874); Snapper Creek Expressway (SR 878); Gratigny Parkway (SR 924) as well as NW 138th Street from US-27 to just east of NW 97th Avenue and the LeJeune Frontage Roads from SR 836 to Central Boulevard.

Project Funding

MDX's primary source of revenue is the tolls collected on its five expressways which are reinvested in Miami-Dade County to improve mobility and offer transportation choices within the county. MDX borrows money to fund its projects by selling bonds and uses the toll revenues as collateral. Like a mortgage loan where collateral is offered to the bank to secure the loan until fully paid, MDX offers the projected revenues as assurance that the bond's principal and interest will be paid. MDX does not receive any gas tax, property tax, sales tax or any other source of revenue.

FY 2019-2023 TIP

Projects included in the MDX FY 2019 - 2023 TIP are highlighted within the following pages. The projects have been organized by the following categories: Existing System Improvements, System Expansion and Others.

Existing System Improvement Projects

The following projects are categorized as Existing System Improvements in the current Five-Year TIP and include widening or reconstruction within an existing roadway segment:

Project 11212 – SR 112 Ramp Improvements at NW 37th Avenue

This project will construct a new partial interchange at SR 112 and NW 37th Avenue that provides new movements including an eastbound on-ramp and a westbound off-ramp at NW 37th Avenue. The ramps will provide additional access to an existing industrial hub as well as providing the commercial area with access to the expressway system and improving access to the Miami Intermodal Center (MIC). The planning and right-of-way phases are underway, the design-build project is anticipated to begin in FY 2020. Total cost is estimated at \$13.7 million.

Projects 83611 – SR 836/I-95 Interchange Improvements

MDX has partnered with FDOT to acquire right-of-way, design and build the SR 836 improvements from NW 17th Avenue to I-95 in conjunction with the I-95/I-395 project. Improvements include widening and operational improvements to SR 836 eastbound from NW 17th Avenue to the I-95 Interchange, widening of the SR 836 bridges over the Miami River and improvements to the SR 836 westbound mainline and new connector serving southbound I-95 traffic destined westbound on SR 836 and to the Civic Center. The project will improve safety and mobility and improve access to the Hospital District by providing a new access to North River Drive from I-95 and SR 836. The design-build project is currently on hold due to a bid protest. Total cost for the MDX project is estimated at \$240.9 million.

Project 83628 – SR 836 Operational, Capacity and Interchange Improvements

This project is constructing an additional eastbound and westbound lane on SR 836 from west of NW 57th Avenue to NW 17th Avenue as well as improving the SR 836 interchanges at NW 57th Avenue, LeJeune Road, NW 27th Avenue and NW 17th Avenue. These improvements will provide additional capacity on the mainline and improve operations in and around the existing interchanges resulting in an improved level of service and safety. This project includes inside shoulder modifications to facilitate Express transit service along the corridor. The design-build for this project is underway with an anticipated completion in FY 2019. Total cost is estimated at \$195.5 million.

Project 83629 – SR 836 Interchange Modifications at 87th Avenue

This project reconstructs the SR 836 Mainline and NW 87th Avenue interchange to enhance operations and improve safety on the SR 836 corridor. It includes the extension of a 4th lane westbound on the mainline from the SR 836/SR 826 interchange to the exit to NW 107th Avenue to alleviate congestion caused by the merging traffic. The project also includes, as a contribution to Miami Dade County, the reconstruction of 82nd Avenue to provide alternate north-south connection between Flagler Street and NW 12th Street through NW 82nd Avenue, and alleviate congestion at the intersections of NW 87th Avenue and NW 7th and 8th Street.

Miami-Dade Expressway Authority – Moving Miami-Dade

This project ties into the MDX SR 836 Extension to the west and MDX SR 836/SR 826 Interchange Improvements on the east. Construction is underway with an anticipated completion date of FY 2019. Total cost is estimated at \$98.8 million.

Project 83634 – SR 836 New Homestead Extension of Florida's Turnpike (HEFT) Ramp Connections

This project consists of new ramps from eastbound and westbound SR 836 to northbound HEFT and southbound HEFT to westbound SR 836. It also includes ramps to and from the west on SR 836 to the Dolphin Station Park & Ride Lot to provide direct access for western Miami Dade County as an alternative to NW 12th Street which is at capacity. It also includes the southbound HEFT to westbound SR 836 Express Lane ramp bridge, funded by Florida's Turnpike Enterprise (FTE), to provide direct access to westbound SR 836 for future FTE southbound Express Lane users. These ramps were originally contemplated to be part of MDX's SR 836 Southwest Extension (83618) project which is currently in the PD&E phase. In light of the Florida's Turnpike Enterprise (FTE) advancing the construction of their project to alter the current interchange and HEFT mainline configuration, MDX accelerated the MDX ramps portion of this Project. This allows MDX to work with FTE on a unified interchange project that will yield significant efficiencies and eliminate future throwaway costs. Design-build is anticipated to begin in late FY 2018. Total cost is estimated at \$51.2 million.

Project 87413 – SR 874/SW 72 Street Interchange

This project will construct a new partial interchange to and from the North at SR 874 and SW 72nd Street to provide access to SR 874 and the state highway system connected to SR 874 and to reduce congestion at key intersections along SW 72nd Street. Design-build is anticipated to begin in FY 2019. Total cost is estimated at \$11.4 million.

Project 92408 – SR 924 Partial Interchange at NW 67th Avenue

This project will construct a new westbound on-ramp and off-ramp on SR 924 at NW 67th Avenue and new eastbound on-ramp from NW 67th Avenue. This partial interchange will provide congestion relief to Miami Lakes and Hialeah by providing additional traffic movements at SR 924 and NW 67th Avenue. Design-build is anticipated to begin in FY 2019. Total cost is estimated at \$27.2 million.

System Expansion Projects

The following projects are categorized as System Expansions in the current Five-Year TIP and include all construction of new roadway segments on new alignments adjacent to the existing system that will increase the total centerline miles of the system:

Project 83618 – SR 836 Southwest Extension

This is a 15-mile extension of SR 836 from NW 137th Avenue to the southwest Kendall area. It is envisioned as a multimodal facility, used also by express transit services that would address the existing transportation needs of a vast community of thousands of existing residents living in the south-western areas of Miami-Dade County west of the Turnpike. A preferred alternative is being selected through the Project Development & Environmental (PD&E) process and funding for the right-of-way

Miami-Dade Expressway Authority – Moving Miami-Dade

acquisition for phase one of the project, from NW 137th Avenue to 157th Avenue, has been advanced. Final design and construction for this project are not yet funded. The planning and right-of-way phases are estimated at \$42.4 million.

Project 87410 – SR 874 Ramp Connector to SW 128th Street

MDX has started construction of new access ramp connection from the southern terminus of SR 874 to SW 128th Street including improvements to SW 128th Street from SW 122nd Avenue to SW 137th Avenue. This new ramp will provide expressway access to the growing southwest Miami-Dade communities, presently only serviced by access to and from Florida's Turnpike, through the SW 120th Street and the SW 152nd Street ramps. The project will widen SW 128th Street from two to four lanes from SW 122nd Avenue to SW 137th Avenue. A portion of this project is being constructed by the Florida's Turnpike Enterprise under an interagency agreement with MDX as part of a larger project to widen the HEFT and reconstruct the HEFT/SR 874 Interchange to yield efficiencies and eliminate future throwaway costs. The construction is anticipated to be completed in FY 2019. Total cost is estimated at \$104.3 million.

Project 92404 -SR 924 Extension West to the HEFT

MDX has completed the PD&E study for the 2.3-mile expressway extension and is now advancing construction of the segment from NW 97th Avenue to the HEFT. The segment that is being implemented will provided a 6 lanes configuration from NW 97th Avenue to NW 109th Avenue and 2 lanes for the HEFT on and off-ramps. MDX will also implement the construction of NW 107th Avenue from NW 138th Street to just south of NW 170th Street on behalf of Miami Dade County, the City of Hialeah, and the City of Hialeah Gardens. Miami-Dade County is funding the NW 107th Avenue portion of the project. This expressway extension will provide additional connectivity to the HEFT and I-75 from SR 924 and NW 138th Street; provide access to major activity and employment centers in NW Miami-Dade County and complete the improvements needed for NW 138th Street. It is estimated that travel time will be reduced from 20 minutes to 4 minutes from NW 138th Street to the HEFT. The design-build phase of the project is anticipated to begin in FY 2019. Total cost is estimated at \$171.8 million.

Project 92407 – SR 924 Extension East to I-95

The PD&E study is underway for a new 3.1-mile expressway extension of SR 924 east to I-95 and it's scheduled to be completed in FY 2019. The next phase, final design, is funded in this work program and anticipated to begin in FY 2020. Total Project Development and Final Design cost is estimated at \$15.2 million.

Others

The following project is categorized as Others in the current Five-Year TIP and includes all non-MDX-system improvements done in partnership or as a contribution to other agencies or municipalities.


Project 50001 – Dolphin Station Park & Ride

MDX is fast-tracking the construction of the Dolphin Station Park & Ride facility/terminal transit facility with partial funding from FDOT and Miami-Dade County. The Dolphin Station Park & Ride facility/terminal transit facility will support the SR 836 Express

Miami-Dade Expressway Authority – Moving Miami-Dade

Bus Service as well as provide a terminus or stop for several local bus routes serving the Dolphin Mall and the cities of Sweetwater and Doral. The design-build phase is underway with anticipated completion in early FY 2019. The total cost of the construction is estimated at \$20.3 million.

MIAMI-DADE TRANSPORTATION PLANNING ORGANIZATION
TRANSPORTATION IMPROVEMENT PROGRAM
MIAMI-DADE EXPRESSWAY AUTHORITY (MDX)


TPO Project No	Facility/Project Name	Length (miles)	Type of Work	LRTP Ref See Footnote	Project Cost (\$000s)	Prior Years Cost (\$000s)								
Agency Project No	From /Location To /Location													
	Remarks /Comments													
XA11212	SR 112 Ramp Improvements at NW 37th Avenue	0.0	Interchange Improvements	6-14	\$13,749	\$1,426	Activity /Phase	Funding Source	Proposed Funding (in \$000s)					
11212	SR 112 NW 37th Avenue								2018 - 2019	2019 - 2020	2020 - 2021	2021 - 2022	2022 - 2023	
	Operational Improvement, safety enhancement													
									PLN	MDX	960	83	0	0
									ROW	MDX	1,500	2,000	1,952	0
									DSB	MDX	0	1,457	2,914	1,457
XA50001	Dolphin Station Park & Ride (MDT/FDOT Funded)	0.0	Parking Facility	6-18	\$20,308	\$19,951	Activity /Phase	Funding Source	Proposed Funding (in \$000s)					
50001	North of NW 12 Street West of Homestead Extension of Florida's Turnpike								2018 - 2019	2019 - 2020	2020 - 2021	2021 - 2022	2022 - 2023	
	Project in LRTP, page 6-18													
									DSB	MDX	357	0	0	0
XA83611	SR 836/I-95 Interchange Improvements	2.0	Widening and Operational Improvements	6-12	\$240,884	\$61,824	Activity /Phase	Funding Source	Proposed Funding (in \$000s)					
83611	NW 17th Ave I-95								2018 - 2019	2019 - 2020	2020 - 2021	2021 - 2022	2022 - 2023	
	Project on LRTP - Page 6-12													
									ROW	MDX	2,467	0	0	0
									DSB	MDX	40,248	47,204	40,584	41,375
XA83618	MDX SR-836 SouthWest Extension	15.0	PD&E Study	6-36	\$939,492	\$11,757	Activity /Phase	Funding Source	Proposed Funding (in \$000s)					
83618	Western Terminus of SR-836 (Dolphin) SW 136 St								2018 - 2019	2019 - 2020	2020 - 2021	2021 - 2022	2022 - 2023	
	Pending CDMP amendment													
									PLN	MDX	4,652	0	0	0
									ROW	MDX	2,400	10,000	13,600	0

Notes:

***Project requires a CDMP amendment prior to construction.

****Project was funded in a previous TIP.

MIAMI-DADE TRANSPORTATION PLANNING ORGANIZATION
TRANSPORTATION IMPROVEMENT PROGRAM
MIAMI-DADE EXPRESSWAY AUTHORITY (MDX)


TPO Project No	Facility/Project Name	Length (miles)	Type of Work	LRTP Ref See Footnote	Project Cost (\$000s)	Prior Years Cost (\$000s)												
Agency Project No	From /Location	To /Location					Remarks /Comments											
XA83628	SR-836 (Dolphin) Improvements		4.2	Mainline Widening and Interchange Improvements	6-12	\$195,456	\$149,903	Activity /Phase	Funding Source	Proposed Funding (in \$000s)								
83628	NW 57 Ave NW 17 Ave		2018 - 2019							2019 - 2020	2020 - 2021	2021 - 2022	2022 - 2023					
	Congestion Relief Project																	
								ROW	MDX	2,459	0	0	0	0				
								DSB	MDX	43,094	0	0	0	0				
XA83629	SR 836 (Dolphin) Interchange Modifications At 87 Ave		0.0	Interchange Improvements	6-12	\$98,823	\$79,837	Activity /Phase	Funding Source	Proposed Funding (in \$000s)								
83629	SR 836 West of 82 Ave NW 97 Ave		2018 - 2019							2019 - 2020	2020 - 2021	2021 - 2022	2022 - 2023					
	Congestion Relief Project																	
								CST	MDX	18,986	0	0	0	0				
XA83634	SR 836 (DOLPHIN) NEW HEFT RAMP CONNECTIONS		0.0	New Connector	6-12	\$51,190	\$5,233	Activity /Phase	Funding Source	Proposed Funding (in \$000s)								
83634	NORTHBOUND / SOUTHBOUND EASTBOUND / WESTBOUND SR HEFT 836 (DOLPHIN)		2018 - 2019							2019 - 2020	2020 - 2021	2021 - 2022	2022 - 2023					
								DSB	MDX	20,823	15,547	9,587	0	0				
XA87410	SR 874 (Don Shula) Ramp Connector		2.0	New Connector	6-12	\$104,332	\$73,997	Activity /Phase	Funding Source	Proposed Funding (in \$000s)								
87410	SW 128 St SR 874		2018 - 2019							2019 - 2020	2020 - 2021	2021 - 2022	2022 - 2023					
	A portion of the project being built by FTE under partnership agreement.																	
								ROW	MDX	7,317	0	0	0	0				
								DSB	MDX	23,018	0	0	0	0				

Notes:

***Project requires a CDMF amendment prior to construction.

****Project was funded in a previous TIP.

MIAMI-DADE TRANSPORTATION PLANNING ORGANIZATION
TRANSPORTATION IMPROVEMENT PROGRAM
MIAMI-DADE EXPRESSWAY AUTHORITY (MDX)


TPO Project No	Facility/Project Name	Length (miles)	Type of Work	LRTP Ref See Footnote	Project Cost (\$000s)	Prior Years Cost (\$000s)														
Agency Project No	From /Location	To /Location					Remarks /Comments													
XA87413	SR 874 / SW 72 ST INTERCHANGE		0.5	New Interchange	6-12	\$11,373	\$2,491	Activity /Phase	Funding Source	Proposed Funding (in \$000s)										
87413	SW 72 ST SR 874		Congestion Relief Project							2018 - 2019	2019 - 2020	2020 - 2021	2021 - 2022	2022 - 2023						
										PLN	MDX	60	10	0	0	0				
										ROW	MDX	69	0	0	0	0				
								DSB	MDX	2,028	4,518	2,197	0	0						
XA92404	SR 924 Gratigny West Extension to HEFT		2.3	System Expansion	6-20	\$292,895	\$28,469	Activity /Phase	Funding Source	Proposed Funding (in \$000s)										
92404	SR 826 (Palmetto) / I-75 SR 821 (HEFT)		Funded design-build for 97th Ave to HEFT. Other segments remain unfunded.							2018 - 2019	2019 - 2020	2020 - 2021	2021 - 2022	2022 - 2023						
										PLN	MDX	1,102	0	0	0	0				
										ROW	MDX	14,845	3,185	3,553	0	0				
								DSB	MDX	7,241	24,137	48,273	25,343	15,689						
XA92407	MDX SR 924/Gratigny Parkway East Extension		3.1	System Expansion	6-36	\$630,390	\$4,543	Activity /Phase	Funding Source	Proposed Funding (in \$000s)										
92407	NW 32 Ave I-95		Construction is not funded.							2018 - 2019	2019 - 2020	2020 - 2021	2021 - 2022	2022 - 2023						
										PLN	MDX	50	0	0	0	0				
										PE	MDX	2,300	5,100	2,600	0	0				
XA92408	SR 924 Partial Interchange at NW 67th Avenue		0.0	Interchange Improvements	6-14	\$27,191	\$1,200	Activity /Phase	Funding Source	Proposed Funding (in \$000s)										
92408	SR 924 NW 67th Avenue		Safety enhancement							2018 - 2019	2019 - 2020	2020 - 2021	2021 - 2022	2022 - 2023						
										PLN	MDX	964	0	0	0	0				

Notes:

***Project requires a CDMF amendment prior to construction.

****Project was funded in a previous TIP.

MIAMI-DADE TRANSPORTATION PLANNING ORGANIZATION
TRANSPORTATION IMPROVEMENT PROGRAM
MIAMI-DADE EXPRESSWAY AUTHORITY (MDX)

TPO Project No	Facility/Project Name		Length (miles)	Type of Work	LRTP Ref See Footnote	Project Cost (\$000s)	Prior Years Cost (\$000s)							
Agency Project No	From /Location													

Yearly Totals	200,099	131,400	128,969	68,175	22,871
5 Year TIP Total				\$551,514	

Notes:
 ***Project requires a CDMP amendment prior to construction.
 ****Project was funded in a previous TIP.

Strategic Miami Area Rapid Transit (SMART) Plan

(2) EAST-WEST CORRIDOR

Type of Project: **Expressway**

TPO Project No.	Facility/Project Name			Type of Work	Proposed Funding (\$000s)						TIP Page Ref
	From/Location	To/Location	Length (Miles)		2018 - 2019	2019 - 2020	2020 - 2021	2021 - 2022	2022 - 2023	5-YEAR TOTAL	
Agency Project No.	Responsible Agency			Project Comments							
XA83628	SR-836 (Dolphin) Improvements			Mainline Widening and Interchange Improvements	45,553	0	0	0	0	45,553	A3-2
	NW 57 Ave	NW 17 Ave	4.2								
83628	Miami-Dade Expressway Authority			Congestion Relief Project							
XA83629	SR 836 (Dolphin) Interchange Modifications At 87 Ave			Interchange Improvements	18,986	0	0	0	0	18,986	A3-2
	SR 836 West of 82 Ave	NW 97 Ave	0.0								
83629	Miami-Dade Expressway Authority			Congestion Relief Project							
XA83634	SR 836 (DOLPHIN) NEW HEFT RAMP CONNECTIONS			New Connector	20,823	15,547	9,587	0	0	45,957	A3-2
	NORTHBOUND / SOUTHBOUND HEFT	EASTBOUND / WESTBOUND SR 836 (DOLPHIN)	0.0								
83634	Miami-Dade Expressway Authority										

Strategic Miami Area Rapid Transit (SMART) Plan

(2) EAST-WEST CORRIDOR

Type of Project: **Transit**

TPO Project No.	Facility/Project Name			Type of Work	Proposed Funding (\$000s)						TIP Page Ref
	From/Location	To/Location	Length (Miles)		2018 - 2019	2019 - 2020	2020 - 2021	2021 - 2022	2022 - 2023	5-YEAR TOTAL	
Agency Project No.	Responsible Agency			Project Comments							
XA50001	Dolphin Station Park & Ride (MDT/FDOT Funded)			Parking Facility	357	0	0	0	0	357	A3-1
	North of NW 12 Street	West of Homestead Extension of Florida's Turnpike	0.0								
50001	Miami-Dade Expressway Authority			Project in LRTP, page 6-18							

Strategic Miami Area Rapid Transit (SMART) Plan

(3) KENDALL CORRIDOR

Type of Project: **Expressway**

TPO Project No.	Facility/Project Name			Type of Work	Proposed Funding (\$000s)						TIP Page Ref
	From/Location	To/Location	Length (Miles)		2018 - 2019	2019 - 2020	2020 - 2021	2021 - 2022	2022 - 2023	5-YEAR TOTAL	
Agency Project No.	Responsible Agency			Project Comments							
XA83618	MDX SR-836 SouthWest Extension			PD&E Study	7,052	10,000	13,600	0	0	30,652	A3-1
	Western Terminus of SR-836 (Dolphin)	SW 136 St	15.0								
83618	Miami-Dade Expressway Authority			Pending CDMP amendment							

Strategic Miami Area Rapid Transit (SMART) Plan

(4) NORTH CORRIDOR

Type of Project: **Expressway**

TPO Project No.	Facility/Project Name		Type of Work	Proposed Funding (\$000s)						TIP Page Ref	
	From/Location	To/Location		Length (Miles)	2018 - 2019	2019 - 2020	2020 - 2021	2021 - 2022	2022 - 2023		5-YEAR TOTAL
Agency Project No.	Responsible Agency		Project Comments								
XA11212	SR 112 Ramp Improvements at NW 37th Avenue		Interchange Improvements	2,460	3,540	4,866	1,457	0	12,323	A3-1	
	SR 112	NW 37th Avenue									0.0
11212	Miami-Dade Expressway Authority		Operational Improvement, safety enhancement								
XA92407	MDX SR 924/Gratigny Parkway East Extension		System Expansion	2,350	5,100	2,600	0	0	10,050	A3-3	
	NW 32 Ave	I-95									3.1
92407	Miami-Dade Expressway Authority		Construction is not funded.								

Strategic Miami Area Rapid Transit (SMART) Plan

(a) FLAGLER CORRIDOR

Type of Project: **Expressway**

TPO Project No.	Facility/Project Name			Type of Work	Proposed Funding (\$000s)						TIP Page Ref
	From/Location	To/Location	Length (Miles)		2018 - 2019	2019 - 2020	2020 - 2021	2021 - 2022	2022 - 2023	5-YEAR TOTAL	
Agency Project No.	Responsible Agency			Project Comments							
XA83618	MDX SR-836 SouthWest Extension			PD&E Study	7,052	10,000	13,600	0	0	30,652	A3-1
	Western Terminus of SR-836 (Dolphin)	SW 136 St	15.0								
83618	Miami-Dade Expressway Authority			Pending CDMP amendment							

Strategic Miami Area Rapid Transit (SMART) Plan

(b) SOUTH MIAMI DADE EXPRESS

Type of Project: **Expressway**

TPO Project No.	Facility/Project Name			Type of Work	Proposed Funding (\$000s)						TIP Page Ref
	From/Location	To/Location	Length (Miles)		2018 - 2019	2019 - 2020	2020 - 2021	2021 - 2022	2022 - 2023	5-YEAR TOTAL	
Agency Project No.	Responsible Agency			Project Comments							
XA87410	SR 874 (Don Shula) Ramp Connector			New Connector	30,335	0	0	0	0	30,335	A3-2
	SW 128 St	SR 874	2.0								
87410	Miami-Dade Expressway Authority			A portion of the project being built by FTE under partnership agreement.							
XA87413	SR 874 / SW 72 ST INTERCHANGE			New Interchange	2,157	4,528	2,197	0	0	8,882	A3-3
	SW 72 ST	SR 874	0.5								
87413	Miami-Dade Expressway Authority			Congestion Relief Project							

Strategic Miami Area Rapid Transit (SMART) Plan

(c) NORTH WEST MIAMI DADE EXPRESS

Type of Project: **Expressway**

TPO Project No.	Facility/Project Name			Type of Work	Proposed Funding (\$000s)						TIP Page Ref
	From/Location	To/Location	Length (Miles)		2018 - 2019	2019 - 2020	2020 - 2021	2021 - 2022	2022 - 2023	5-YEAR TOTAL	
Agency Project No.	Responsible Agency			Project Comments							
XA92404	SR 924 Gratigny West Extension to HEFT			System Expansion	23,188	27,322	51,826	25,343	15,689	143,368	A3-3
	SR 826 (Palmetto) / I-75SR 821 (HEFT)		2.3								
92404	Miami-Dade Expressway Authority			Funded design-build for 97th Ave to HEFT. Other segments remain unfunded.							

Strategic Miami Area Rapid Transit (SMART) Plan

(d) SOUTH WEST MIAMI DADE EXPRESS

Type of Project: **Expressway**

TPO Project No.	Facility/Project Name			Type of Work	Proposed Funding (\$000s)						TIP Page Ref
	From/Location	To/Location	Length (Miles)		2018 - 2019	2019 - 2020	2020 - 2021	2021 - 2022	2022 - 2023	5-YEAR TOTAL	
Agency Project No.	Responsible Agency			Project Comments							
XA87410	SR 874 (Don Shula) Ramp Connector			New Connector	30,335	0	0	0	0	30,335	A3-2
	SW 128 St	SR 874	2.0								
87410	Miami-Dade Expressway Authority			A portion of the project being built by FTE under partnership agreement.							
XA87413	SR 874 / SW 72 ST INTERCHANGE			New Interchange	2,157	4,528	2,197	0	0	8,882	A3-3
	SW 72 ST	SR 874	0.5								
87413	Miami-Dade Expressway Authority			Congestion Relief Project							

Strategic Miami Area Rapid Transit (SMART) Plan

(e) FLORIDA TURNPIKE EXPRESS

Type of Project: **Expressway**

TPO Project No.	Facility/Project Name		Type of Work	Proposed Funding (\$000s)						TIP Page Ref	
	From/Location	To/Location		Length (Miles)	2018 - 2019	2019 - 2020	2020 - 2021	2021 - 2022	2022 - 2023		5-YEAR TOTAL
Agency Project No.	Responsible Agency		Project Comments								
XA83634	SR 836 (DOLPHIN) NEW HEFT RAMP CONNECTIONS		New Connector	20,823	15,547	9,587	0	0	45,957	A3-2	
	NORTHBOUND / SOUTHBOUND HEFT	EASTBOUND / WESTBOUND SR 836 (DOLPHIN)									0.0
83634	Miami-Dade Expressway Authority										
XA87410	SR 874 (Don Shula) Ramp Connector		New Connector	30,335	0	0	0	0	30,335	A3-2	
	SW 128 St	SR 874									2.0
87410	Miami-Dade Expressway Authority		A portion of the project being built by FTE under partnership agreement.								

Strategic Miami Area Rapid Transit (SMART) Plan

(e) FLORIDA TURNPIKE EXPRESS

Type of Project: **Transit**

TPO Project No.	Facility/Project Name			Type of Work	Proposed Funding (\$000s)						TIP Page Ref
	From/Location	To/Location	Length (Miles)		2018 - 2019	2019 - 2020	2020 - 2021	2021 - 2022	2022 - 2023	5-YEAR TOTAL	
Agency Project No.	Responsible Agency			Project Comments							
XA50001	Dolphin Station Park & Ride (MDT/FDOT Funded)			Parking Facility	357	0	0	0	0	357	A3-1
	North of NW 12 Street	West of Homestead Extension of Florida's Turnpike	0.0								
50001	Miami-Dade Expressway Authority			Project in LRTP, page 6-18							

Strategic Miami Area Rapid Transit (SMART) Plan

(f) BEACH EXPRESS

Type of Project: **Expressway**

TPO Project No.	Facility/Project Name		Type of Work	Proposed Funding (\$000s)						TIP Page Ref	
	From/Location	To/Location		Length (Miles)	2018 - 2019	2019 - 2020	2020 - 2021	2021 - 2022	2022 - 2023		5-YEAR TOTAL
Agency Project No.	Responsible Agency		Project Comments								
XA11212	SR 112 Ramp Improvements at NW 37th Avenue		Interchange Improvements	2,460	3,540	4,866	1,457	0	12,323	A3-1	
	SR 112	NW 37th Avenue									0.0
11212	Miami-Dade Expressway Authority		Operational Improvement, safety enhancement								
XA83611	SR 836/I-95 Interchange Improvements		Widening and Operational Improvements	42,715	47,204	40,584	41,375	7,182	179,060	A3-1	
		NW 17th Ave									I-95
83611	Miami-Dade Expressway Authority		Project on LRTP - Page 6-12								
XA92407	MDX SR 924/Gratigny Parkway East Extension		System Expansion	2,350	5,100	2,600	0	0	10,050	A3-3	
		NW 32 Ave									I-95
92407	Miami-Dade Expressway Authority		Construction is not funded.								

Transportation Improvement Program (TIP)

Part Two: 5-Year Project Listing Secondary Road Program



PORTMIAMI



Private Sector



Miami-Dade Transportation
Planning Organization



Fiscal Years 2018/2019 - 2022/2023 Transportation Improvement Program

SECONDARY GAS TAX


Miami-Dade County Department of Transportation and Public Works

The program includes continuing projects that have fund allocations yearly.

Continuing Program Projects

Bridge Repair and Painting	Beautification Improvements
Guardrail Safety Improvements	Pavement Markings Contracts
Railroad Crossing Improvements	Maintenance of Roads and Bridges
Street Lighting Maintenance	Traffic Control Devices (Equipment/Materials)
Special Taxing District	Local Grant Match for TPO
Pavement Markings Crew	Traffic Signal Materials
Capitalization of Traffic Signals and Signs Crew	Road and Bridge Emergency Bridge Repairs/Improvements/Painting
ADA Hotline Projects	Traffic Signals and Signs Right-of-Way
Secondary Gas-Road and Bridge Maintenance	

MIAMI-DADE TRANSPORTATION PLANNING ORGANIZATION
TRANSPORTATION IMPROVEMENT PROGRAM
SECONDARY GAS TAX - (SGT)

TPO Project No	Facility/Project Name		Bicycle Accom	Type of Work				
	From/Location	To/Location	Length (miles)	Remarks		Project Cost (\$000s)		Prior Years' Funding (\$000s)
Agency Project No	Detailed Project Description				L RTP Ref			

PW000015	Bridge Repair and Painting						Activity /Phase	Funding (in \$000s)				
		0.0						Proposed		Tentative 3-Year Program		
15	Various locations. County maintained bridges.							5-5	2018 - 2019	2019 - 2020	2020 - 2021	2021 - 2022
BRIDGE								360	360	360	360	360


PW000017	Beautification Improvements							Funding (in \$000s)				
		0.0						Proposed		Tentative 3-Year Program		
17	RAAM and Tree Health - Landscape and maintain medians on various roadways.				5-5		Activity /Phase	2018 - 2019	2019 - 2020	2020 - 2021	2021 - 2022	2022 - 2023
MAINTENANCE								4,203	4,203	4,203	4,203	4,203

PW000019	Guardrail Safety Improvements						Activity /Phase	Funding (in \$000s)				
		0.0						Proposed		Tentative 3-Year Program		
19	Various locations.			5-5				2018 - 2019	2019 - 2020	2020 - 2021	2021 - 2022	2022 - 2023
MAINTENANCE								150	150	150	150	150

PW000021	Pavement Markings Contract						Activity /Phase	Funding (in \$000s)				
		0.0						Proposed		Tentative 3-Year Program		
21	Various locations.			5-5				2018 - 2019	2019 - 2020	2020 - 2021	2021 - 2022	2022 - 2023
MAINTENANCE								392	392	392	392	392


Note: Totals reflect expenditures based on latest budgetary information of anticipated revenues, and may differ from actual amounts received.

MIAMI-DADE TRANSPORTATION PLANNING ORGANIZATION
TRANSPORTATION IMPROVEMENT PROGRAM
SECONDARY GAS TAX - (SGT)

TPO Project No	Facility/Project Name		Bicycle Accom	Type of Work			<div></div>							
	From/Location	To/Location	Length (miles)	Remarks		Project Cost (\$000s)								
Agency Project No	Detailed Project Description				L RTP Ref									
PW000022	Railroad Crossing Improvements								Funding (in \$000s)					
			0.0						Proposed		Tentative 3-Year Program			
22	Various locations.				5-5			Activity /Phase	2018 - 2019	2019 - 2020	2020 - 2021	2021 - 2022	2022 - 2023	
RAILROAD									250	250	250	250	250	
PW000023	Maintenance of Roads and Bridges								Funding (in \$000s)					
			0.0						Proposed		Tentative 3-Year Program			
23	Road and bridge maintenance.				5-5			Activity /Phase	2018 - 2019	2019 - 2020	2020 - 2021	2021 - 2022	2022 - 2023	
OTHER									500	500	500	500	500	
PW000029	Street Lighting Maintenance								Funding (in \$000s)					
			0.0						Proposed		Tentative 3-Year Program			
29	FDOT yearly reimbursement is \$3,007,000. Net for DTPW is \$685,000/yr.				5-5			Activity /Phase	2018 - 2019	2019 - 2020	2020 - 2021	2021 - 2022	2022 - 2023	
MAINTENANCE									685	685	685	685	685	
PW000102	Traffic Control Devices (Equip.& Mat.)								Funding (in \$000s)					
			0.0						Proposed		Tentative 3-Year Program			
102	Replace existing control devices and provide signals and signs equipment.				5-5			Activity /Phase	2018 - 2019	2019 - 2020	2020 - 2021	2021 - 2022	2022 - 2023	
CONSTRUCTION									750	750	750	750	750	

Note: Totals reflect expenditures based on latest budgetary information of anticipated revenues, and may differ from actual amounts received.

MIAMI-DADE TRANSPORTATION PLANNING ORGANIZATION
TRANSPORTATION IMPROVEMENT PROGRAM
SECONDARY GAS TAX - (SGT)

TPO Project No	Facility/Project Name		Bicycle Accom	Type of Work			
	From/Location	To/Location	Length (miles)	Remarks	Project Cost (\$000s)	Prior Years' Funding (\$000s)	
Agency Project No	Detailed Project Description			L RTP Ref			

PW000104	Special Taxing District						Activity /Phase	Funding (in \$000s)				
		0.0						Proposed		Tentative 3-Year Program		
104	Landscaping and maintenance.			5-5				2018 - 2019	2019 - 2020	2020 - 2021	2021 - 2022	2022 - 2023
MAINTENANCE								255	255	255	255	255


PW000106	Local Grant Match for TPO						Activity /Phase	Funding (in \$000s)				
		0.0						Proposed		Tentative 3-Year Program		
106				5-5				2018 - 2019	2019 - 2020	2020 - 2021	2021 - 2022	2022 - 2023
OTHER								961	961	961	961	961

PW000107	Pavement Markings Crew						Activity /Phase	Funding (in \$000s)				
		0.0						Proposed		Tentative 3-Year Program		
107					5-5			2018 - 2019	2019 - 2020	2020 - 2021	2021 - 2022	2022 - 2023
MAINTENANCE								600	600	600	600	600

PW000110	Traffic Signal Materials						Activity /Phase	Funding (in \$000s)				
		0.0						Proposed		Tentative 3-Year Program		
110				5-5				2018 - 2019	2019 - 2020	2020 - 2021	2021 - 2022	2022 - 2023
MAINTENANCE								1,600	1,600	1,600	1,600	1,600


Note: Totals reflect expenditures based on latest budgetary information of anticipated revenues, and may differ from actual amounts received.

MIAMI-DADE TRANSPORTATION PLANNING ORGANIZATION
TRANSPORTATION IMPROVEMENT PROGRAM
SECONDARY GAS TAX - (SGT)

TPO Project No	Facility/Project Name		Bicycle Accom	Type of Work			<div></div>						
	From/Location	To/Location	Length (miles)	Remarks		Project Cost (\$000s)							
Agency Project No	Detailed Project Description				L RTP Ref								
PW000111	Capitalization of Traffic Signals & Signs Crew							Activity /Phase	Funding (in \$000s)				
			0.0								Proposed		Tentative 3-Year Program
111					5-5				2018 - 2019	2019 - 2020	2020 - 2021	2021 - 2022	2022 - 2023
MAINTENANCE									4,993	4,993	4,993	4,993	4,993
PW000113	Road & Bridge Emergency Bridge Repairs / Imprv. / Painting							Activity /Phase	Funding (in \$000s)				
			0.0								Proposed		Tentative 3-Year Program
113					5-5				2018 - 2019	2019 - 2020	2020 - 2021	2021 - 2022	2022 - 2023
MAINTENANCE									200	200	200	200	200
PW000114	ADA Hotline Projects							Activity /Phase	Funding (in \$000s)				
			0.0								Proposed		Tentative 3-Year Program
114					5-5				2018 - 2019	2019 - 2020	2020 - 2021	2021 - 2022	2022 - 2023
PLANNING, ENGINEERING & CONSTRUCTION									500	500	500	500	500
PW000116	Traffic Signals and Signs Right-of-Way							Activity /Phase	Funding (in \$000s)				
			0.0								Proposed		Tentative 3-Year Program
000116					5-5				2018 - 2019	2019 - 2020	2020 - 2021	2021 - 2022	2022 - 2023
OTHER									55	55	55	55	55

Note: Totals reflect expenditures based on latest budgetary information of anticipated revenues, and may differ from actual amounts received.

MIAMI-DADE TRANSPORTATION PLANNING ORGANIZATION
TRANSPORTATION IMPROVEMENT PROGRAM
SECONDARY GAS TAX - (SGT)

TPO Project No	Facility/Project Name		Bicycle Accom	Type of Work			
	From/Location	To/Location	Length (miles)	Remarks	Project Cost (\$000s)	Prior Years' Funding (\$000s)	
Agency Project No	Detailed Project Description			LRTP Ref			

PW000117	Secondary Gas-Road and Bridge Maintenance							Funding (in \$000s)				
		0.0						Proposed		Tentative 3-Year Program		
000117					5-5		Activity /Phase	2018 - 2019	2019 - 2020	2020 - 2021	2021 - 2022	2022 - 2023
OTHER								89	89	89	89	89

Yearly Totals	16,543	16,543	16,543	16,543	16,543
5 Year TIP Total				82,715	

Note: Totals reflect expenditures based on latest budgetary information of anticipated revenues, and may differ from actual amounts received.

Transportation Improvement Program (TIP)

Part Two: 5-Year Project Listing Road Impact Fee



PORTMIAMI



Private Sector



Miami-Dade Transportation
Planning Organization



Fiscal Years 2018/2019 - 2022/2023 Transportation Improvement Program

ROAD IMPACT FEE

Miami-Dade County - Department of Transportation and Public Works

On December 6, 1988, the Board of County Commissioners adopted Dade County Road Impact Fee Ordinance No. 88-112, which provides for the fair share assessment of road impact fees on new building construction in Miami-Dade County, including municipalities. The County has been divided into nine road impact fee benefit districts. Fees collected within each district will be expended for roadway capacity improvements within each district.

Each district program includes four improvement categories: Road and Bridge Projects, Resurfacing, Traffic Operations Projects to Increase Capacity and Safety (T.O.P.I.C.S.), and Traffic Control Devices.

Road and Bridge Projects

Capacity improvements along arterials and collectors

Continuing Program Projects

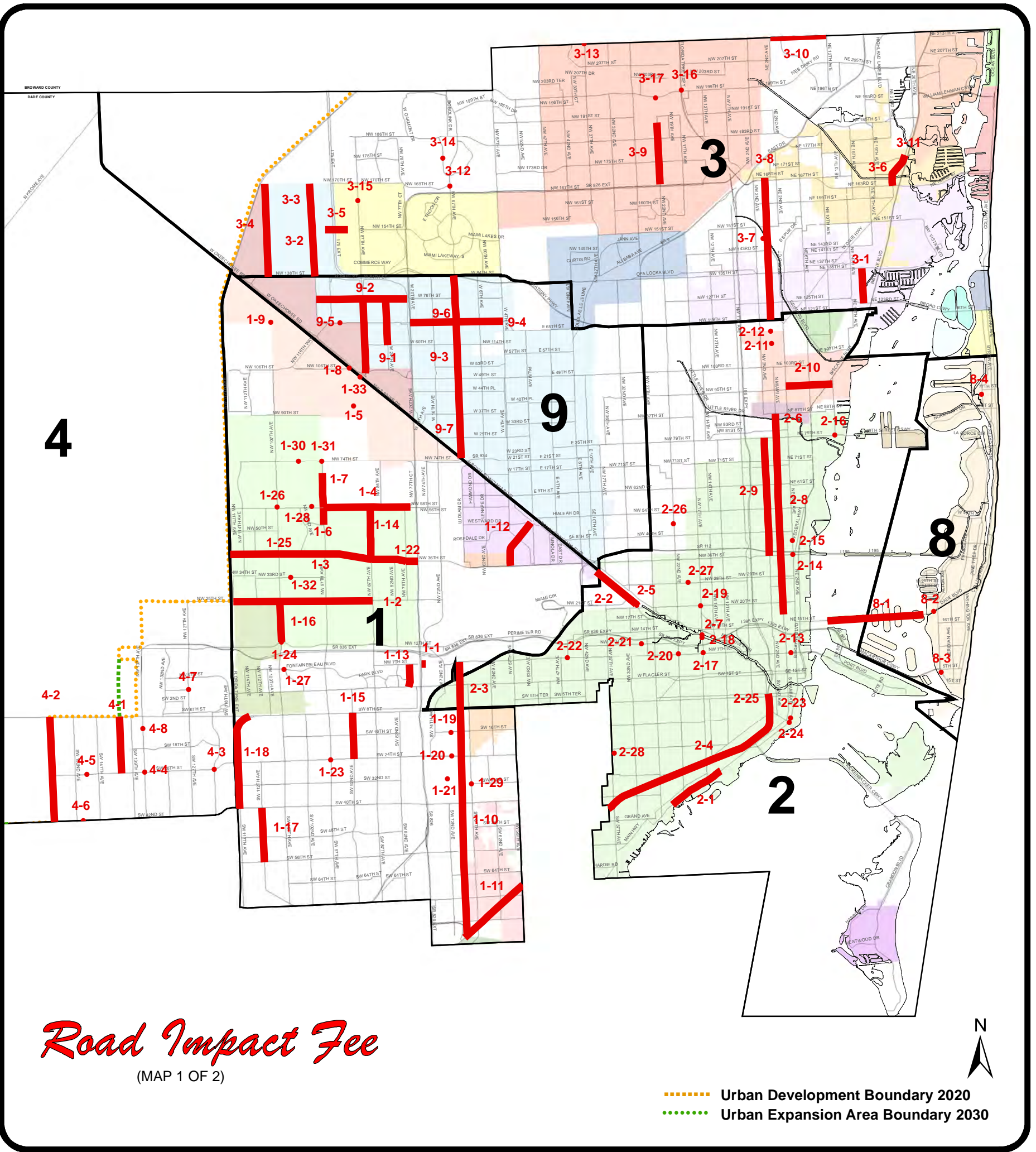
Resurfacing

Paving, widening, drainage, striping

T.O.P.I.C.S. (Traffic Operations Projects to Increase Capacity and Safety) Intersection Improvements

Traffic Control Devices

Signalization



Road Impact Fee

(MAP 1 OF 2)

Program of Projects

RIF District 1

- 1-1. NW 7th Street from SR 826 to NW 76th Avenue
- 1-2. NW 25th Street from NW 117th Avenue to NW 87th Avenue
- 1-3. NW 36th/41st Street from HEFT to SR 826
- 1-4. NW 58th Street from NW 97th Avenue to SR 826
- 1-5. NW 89th Avenue and NW 93rd Street
- 1-6. NW 97th Avenue from NW 52nd Street to NW 58th Street
- 1-7. NW 97th Avenue from NW 58th Street to NW 70th Street
- 1-8. NW 106th Street and NW S River Drive Culvert
- 1-9. NW 107th Avenue and NW 122nd Street
- 1-10. Ludlam Bikepath
- 1-11. Underline
- 1-12. NW 57th Avenue from NW 36th Street to South of Circle
- 1-13. NW 79th Avenue from Flagler Street to NW 7th Street
- 1-14. NW 87th Avenue from NW 36th Street to NW 58th Street
- 1-15. SW 92nd Avenue from SW 24th Street to SW 8th Street
- 1-16. NW 107th Avenue from NW 12th Street to NW 25th Street
- 1-17. SW 112th Avenue from SW 56th Street to SW 40th Street
- 1-18. SW 117th Avenue from SW 40th Street to SW 8th Street
- 1-19. SW 16th Street and SW 71 Court (R/R Crossing)
- 1-20. SW 24th Street and SW 72nd Avenue (R/R Crossing)
- 1-21. Waterway Drive and SW 72nd Avenue (R/R Crossing)
- 1-22. NW 79th Avenue and NW 36th Street
- 1-23. SW 97th Avenue and SW 24th Street
- 1-24. NW 107th Avenue and NW 12th Street
- 1-25. NW 107th Avenue and NW 41st Street
- 1-26. NW 107th Avenue and NW 58th Street
- 1-27. NW 7th Street and W Park Drive
- 1-28. NW 58th Street and NW 99th Avenue
- 1-29. SW 67th Avenue and SW 33rd Street
- 1-30. NW 74th Street and NW 102nd Avenue
- 1-31. NW 74th Street and NW 97th Avenue
- 1-32. NW 104th Avenue and NW 33rd Street
- 1-33. NW South River Drive and NW 89th Avenue

RIF District 2

- 2-1. South Bayshore Drive from Darwin Street to Mercy Way
- 2-2. NW South River Drive from NW 31st Street to Tamiami Swing Bridge
- 2-3. Ludlam Bikepath

2-4. Underline

- 2-5. Tamiami Canal Bridge Replacement
- 2-6. N Miami Avenue and Little River Canal
- 2-7. NW 17th Avenue and Miami River
- 2-8. N Miami Avenue from N 17th Street to N 87th Avenue
- 2-9. NW 2nd Avenue from NW 36th Street to NW 79th Street
- 2-10. NE 96th Street from NE 2nd Avenue to NE 10th Avenue
- 2-11. N Miami Avenue and N 111 Street
- 2-12. N Miami Avenue and N 115 Street
- 2-13. NE 1st Avenue and NE 6th Street
- 2-14. NE 2nd Avenue and NE 36th Street
- 2-15. NE 2nd Avenue and NE 42nd Street
- 2-16. NE 10th Avenue and NE 79th Street
- 2-17. NW 17th Avenue and NW 7th Street
- 2-18. NW 17th Avenue and NW South River Drive
- 2-19. NW 17th Avenue and NW 20th Street
- 2-20. NW 22nd Avenue and NW 7th Street
- 2-21. NW 30th Avenue and NW 11th Street
- 2-22. NW 45th Avenue and NW 7th Street
- 2-23. Brickell Avenue and SE 14th Terrace
- 2-24. Brickell Avenue and SE 15th Road
- 2-25. S Miami Avenue and S 10th Street
- 2-26. NW 22nd Avenue and NW 50th Street
- 2-27. NW 28th Street and NW 19th Avenue
- 2-28. SW 37th Avenue and SW 26th Street

RIF District 3

- 3-1. NE 16th Avenue from NE 123rd Street to NE 135th Street
- 3-2. NW 97th Avenue from NW 138th Street to NW 154th Street
- 3-3. NW 97th Avenue from NW 154th Street to NW 170th Street
- 3-4. NW 107th Avenue from NW 138th Street to NW 170th Street
- 3-5. NW 154th Street from W 34th Lane to NW 89th Avenue
- 3-6. West Dixie Highway from NE 163rd Street to NE 175th Street
- 3-7. N Miami Avenue North of NW 143rd Street
- 3-8. N Miami Avenue from N 119th Street to N 167th Street
- 3-9. NW 22nd Avenue from NW 167th Street to NW 188th Terrace
- 3-10. NE 215th Street from NE 2nd Avenue to NE 12th Avenue
- 3-11. W Dixie Highway and NE 172nd Street
- 3-12. NW 67th Avenue and NW 169th Street
- 3-13. NW 37th Avenue and NW 215th Street
- 3-14. NW 68th Avenue and NW 179th Street

- 3-15. NW 87th Avenue and NW 164th Street
- 3-16. NW 199th Street and FL Turnpike
- 3-17. NW 199th Street and NW 2200 Block

RIF District 4

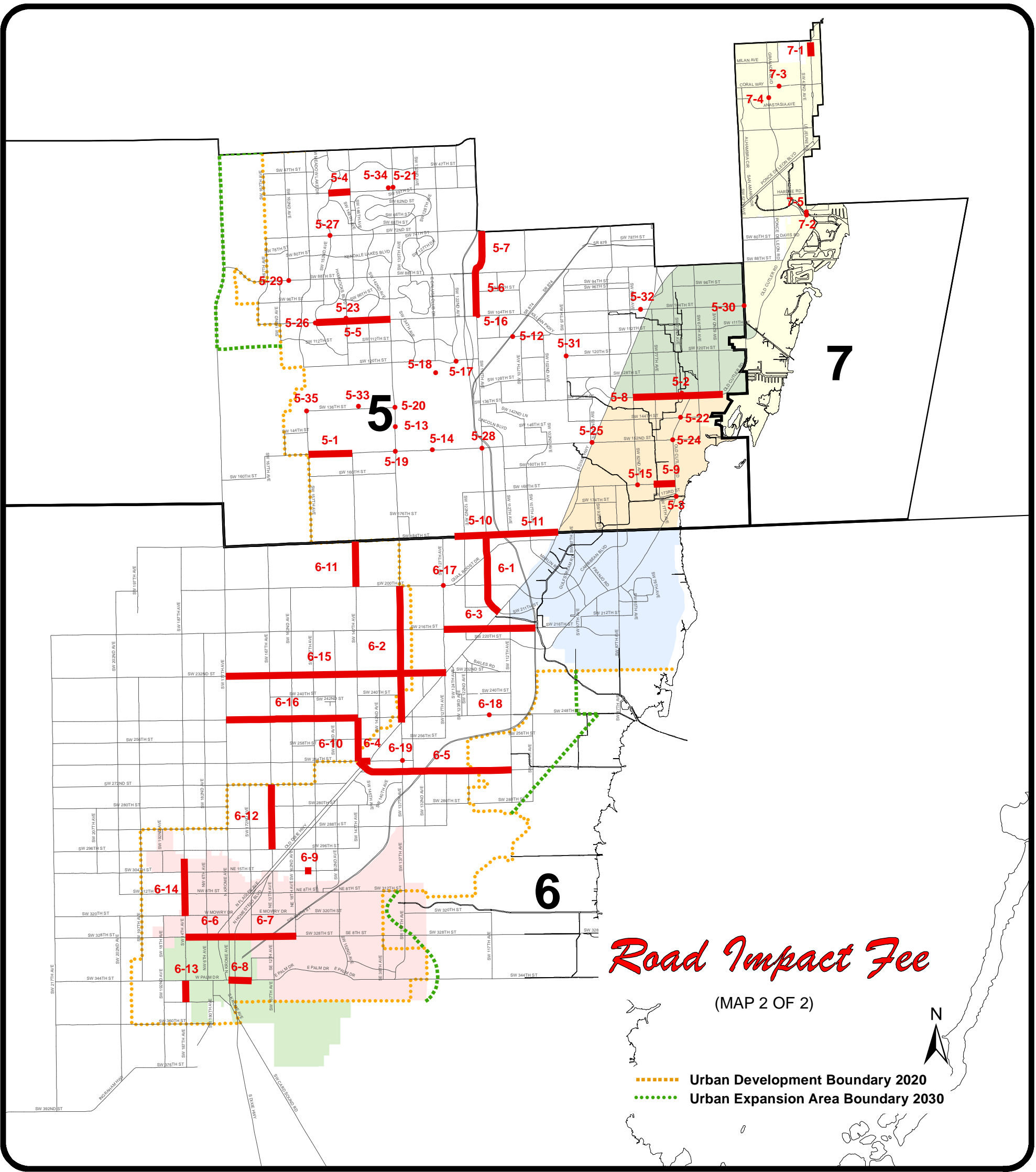
- 4-1. SW 142nd Avenue from SW 26th Street to SW 8th Street
- 4-2. SW 157th Avenue from SW 42nd Street to SW 8th Street
- 4-3. SW 122nd Avenue and SW 26th Street
- 4-4. SW 137th Avenue and SW 26th Street
- 4-5. SW 149th Avenue and SW 26th Street
- 4-6. SW 42nd Street and SW 149th Avenue
- 4-7. NW 127th Avenue and NW 2nd Street
- 4-8. SW 137th Avenue and SW 11th Street

RIF District 8

- 8-1. Venetian Causeway Bridge
- 8-2. West Avenue Bridge over the Collins Canal
- 8-3. Alton Road and 4th Street
- 8-4. Dickens Avenue and 75th Street

RIF District 9

- 9-1. W 24th Avenue from W 60th Street to W 76th Street
- 9-2. W 76th Street from W 36th Avenue to W 20th Avenue
- 9-3. NW 67th Avenue from Okeechobee Road to Gratigny Parkway
- 9-4. W 68th Street from SR826 to W 4th Avenue
- 9-5. W 32nd Avenue and W 68th Street
- 9-6. W 12th Avenue and W 68th Street
- 9-7. W 12th Avenue and W 29th Street



Road Impact Fee

(MAP 2 OF 2)

- Urban Development Boundary 2020
- Urban Expansion Area Boundary 2030

Program of Projects

RIF District 5

- 5-1. SW 152nd Street from SW 157th Avenue to SW 147th Avenue
- 5-2. SW 136th Street East of SW 72nd Avenue
- 5-3. Old Cutler Road and Cutler Canal C-100
- 5-4. SW 56th Street from SW 152nd Avenue to SW 147th Avenue
- 5-5. SW 104th Street from SW 152nd Avenue to SW 137th Avenue
- 5-6. SW 117th Avenue from SW 104th Street to SW 88th Street
- 5-7. SW 117th Avenue from SW 88th Street to SW 72nd Street
- 5-8. SW 136th Street from SW 82nd Avenue to Old Cutler Road
- 5-9. SW 168th Street from SW 78th Avenue to Old Cutler Road
- 5-10. SW 184th Street from SW 124th Avenue to FL Turnpike
- 5-11. SW 184th Street from FL Turnpike to US-1
- 5-12. SW 112th Street West of SW 108th Court (R/R Crossing)
- 5-13. SW 137th Avenue and SW 143rd Street (R/R Crossing)
- 5-14. SW 152nd Street and SW 133rd Avenue (R/R/Crossing)
- 5-15. SW 82nd Avenue and SW 168th Street
- 5-16. SW 117th Avenue and SW 104th Street
- 5-17. SW 122nd Avenue and SW 120th Street
- 5-18. SW 127th Avenue and SW 124th Street
- 5-19. SW 137th Avenue and SW 152nd Street
- 5-20. SW 137th Avenue and SW 136th Street
- 5-21. SW 137th Avenue and SW 56th Street
- 5-22. SW 144th Street and Old Cutler Road
- 5-23. SW 147th Avenue and SW 104th Street
- 5-24. SW 152nd Street and Old Cutler Road
- 5-25. SW 152nd Street and US-1
- 5-26. SW 152nd Avenue and SW 104th Street

- 5-27. SW 152nd Avenue and SW 72nd Street
- 5-28. SW 152nd Street and SW 117th Avenue
- 5-29. SW 162nd Avenue and SW 88th Street
- 5-30. SW 57th Avenue and SW 104th Street
- 5-31. SW 97th Avenue and SW 120th Street
- 5-32. SW 104th Street and SW 79th Avenue
- 5-33. SW 136th Street and SW 144th Avenue
- 5-34. SW 138th Avenue and SW 56th Street
- 5-35. SW 157th Avenue and SW 136th Street

RIF District 6

- 6-1. SW 117th Avenue from US-1 to SW 184th Street
- 6-2. SW 137th Avenue from US-1 to SW 200th Street
- 6-3. SW 216th Street from SW 127th Avenue to HEFT
- 6-4. SW 264th Street from SW 147th Avenue to US-1
- 6-5. SW 268th Street from US-1 to SW 112th Avenue
- 6-6. SW 328th Street from SW 187th Avenue to US-1
- 6-7. SW 328th Street from US-1 to SW 162nd Avenue
- 6-8. SW 344th Street from US-1 to SW 172nd Avenue
- 6-9. SW 304th Street Bridge from SW 159th Avenue to SW 158th Avenue
- 6-10. SW 147th Avenue from SW 264th Street to SW 248th Street
- 6-11. SW 147th Avenue from SW 200th Street to SW 184th Street
- 6-12. SW 167th Avenue from SW 296th Street to SW 272nd Street
- 6-13. SW 187th Avenue from SW 352nd Street to SW 344th Street
- 6-14. SW 187th Avenue from SW 320th Street to SW 299th Street

- 6-15. SW 232nd Street from Krome Avenue to US-1
- 6-16. SW 248th Street from Krome Avenue to SW 147th Avenue
- 6-17. SW 127th Avenue and SW 200th Street
- 6-18. SW 117th Avenue and SW 248th Street
- 6-19. SW 137th Avenue and SW 264th Street


RIF District 7

- 7-1. Ponce de Leon Boulevard from Salamanca Avenue to Antiquera Avenue
- 7-2. Cocoplum Circle
- 7-3. Coral Way and Anderson Road
- 7-4. De Soto Fountain
- 7-5. SW 42nd Avenue and Coral Gables Canal

MIAMI-DADE TRANSPORTATION PLANNING ORGANIZATION
TRANSPORTATION IMPROVEMENT PROGRAM
ROAD IMPACT FEES (RIF)

Road Impact Fee District: **District 1**

Municipalities: **Doral / South Miami / West Miami / Sweetwater / Virginia Gardens / Miami Springs / Medley / Uninc. Miami-Dade Co.**

TPO Project No.	Facility/Project Name		Bicycle Accom	Type of Work		Project Cost (\$000s)	Prior Years' Funding (\$000s)	
	From /Location	To /Location	Length (miles)					
Agency Project No.	Detailed Project Description				L RTP Ref			
	Status		Remarks					

PW0001002	NW 7 Street			New 2 lanes	\$1,963	\$1,963	Activity /Phase	Funding (in \$000s)				
	NW 79 Avenue	NW 76 Avenue	0.4									
0001002	New 2 lanes. Prior Years' Funding as follows: \$239,000 for PE, \$1,724,000 for CST.							Proposed		Tentative 3-Year Program		
	Under design							5-5	2018 - 2019	2019 - 2020	2020 - 2021	2021 - 2022

PW000744	NW 58 Street		Wide Curb Lane	Road reconstruction					Funding (in \$000s)						
	NW 97 Avenue	SR 826	2.0												
744	Road reconstruction. Prior Years' Funding as follows: \$1,299,000 for PE, \$10,828,000 for CST.									Activity /Phase	Proposed		Tentative 3-Year Program		
	Under design			6-24							\$12,127	\$12,127	2018 - 2019	2019 - 2020	2020 - 2021

BOND - Capital Asset Acquisition Special Obligation Bonds
B.R. - Repayment of Capital Asset Acquisition Special Obligation Bonds
CIGP - County Incentive Grant Program
L RTP - Subject to Long Range Plan Amendment


PE Preliminary Engineering
CST Construction
CEI Construction Engineering Inspection
COMB Combined Funding in Prior Years

Totals reflect expenditures based on latest budgetary information of anticipated revenues, and may differ from actual amounts received.

MIAMI-DADE TRANSPORTATION PLANNING ORGANIZATION
TRANSPORTATION IMPROVEMENT PROGRAM
ROAD IMPACT FEES (RIF)

Road Impact Fee District: **District 1**

Municipalities: **Doral / South Miami / West Miami / Sweetwater / Virginia Gardens / Miami Springs / Medley / Uninc. Miami-Dade Co.**

TPO Project No.	Facility/Project Name		Bicycle Accom	Type of Work		Project Cost (\$000s)	Prior Years' Funding (\$000s)	
	From /Location	To /Location	Length (miles)					
Agency Project No.	Detailed Project Description				L RTP Ref			
	Status		Remarks					

PW000862	NW 89 Avenue and NW 93 Street			Widen to 3 lanes				Funding (in \$000s)				
		1.5										
000862	Widen to 3 lanes. Prior Years' Funding as follows: \$1,000,000 for CST.							Proposed		Tentative 3-Year Program		
	Under construction		Joint Participation Agreement with Town of Medley.					6-14	2018 - 2019	2019 - 2020	2020 - 2021	2021 - 2022

PW000860	NW 97 Avenue		Bike Lane	Widen from 2 to 4 lanes		\$3,351	\$3,351	Activity /Phase	Funding (in \$000s)							
	NW 52 Street	NW 58 Street	0.4													
000860	Widen from 2 to 4 lanes. Prior Years' Funding as follows: \$398,000 for PE, \$2,953,000 for CST.								\$3,351	\$3,351	Activity /Phase	Proposed		Tentative 3-Year Program		
												6-12	2018 - 2019	2019 - 2020	2020 - 2021	2021 - 2022

BOND - Capital Asset Acquisition Special Obligation Bonds
B.R. - Repayment of Capital Asset Acquisition Special Obligation Bonds
CIGP - County Incentive Grant Program
L RTP - Subject to Long Range Plan Amendment


PE Preliminary Engineering
CST Construction
CEI Construction Engineering Inspection
COMB Combined Funding in Prior Years

Totals reflect expenditures based on latest budgetary information of anticipated revenues, and may differ from actual amounts received.

MIAMI-DADE TRANSPORTATION PLANNING ORGANIZATION
TRANSPORTATION IMPROVEMENT PROGRAM
ROAD IMPACT FEES (RIF)

Road Impact Fee District: **District 1**

Municipalities: **Doral / South Miami / West Miami / Sweetwater / Virginia Gardens / Miami Springs / Medley / Uninc. Miami-Dade Co.**

TPO Project No.	Facility/Project Name		Bicycle Accom	Type of Work		Project Cost (\$000s)	Prior Years' Funding (\$000s)	
	From /Location	To /Location	Length (miles)					
Agency Project No.	Detailed Project Description				L RTP Ref			
	Status		Remarks					

PW000751	NW 97 Avenue		Bike Lane	Widen from 2 to 4 lanes				Funding (in \$000s)				
	NW 58 Street	NW 70 Street	0.8									
751	Widen from 2 to 4 lanes. Prior Years' Funding as follows: \$602,000 for PE, \$5,205,000 for CST.				\$5,807	\$5,807	Activity /Phase	Proposed		Tentative 3-Year Program		
	Under design							6-12	2018 - 2019	2019 - 2020	2020 - 2021	2021 - 2022

PW671133 A	NW 106 Street and NW S River Drive Culvert			Culvert				Funding (in \$000s)				
			0.0									
671133A	Culvert. Prior Years' Funding as follows: \$123,000 for PE, \$1,398,000 for CST.				\$1,521	\$1,521	Activity /Phase	Proposed		Tentative 3-Year Program		
	Design completed			5-5				2018 - 2019	2019 - 2020	2020 - 2021	2021 - 2022	2022 - 2023

BOND - Capital Asset Acquisition Special Obligation Bonds
B.R. - Repayment of Capital Asset Acquisition Special Obligation Bonds
CIGP - County Incentive Grant Program
L RTP - Subject to Long Range Plan Amendment


PE Preliminary Engineering
CST Construction
CEI Construction Engineering Inspection
COMB Combined Funding in Prior Years

Totals reflect expenditures based on latest budgetary information of anticipated revenues, and may differ from actual amounts received.

MIAMI-DADE TRANSPORTATION PLANNING ORGANIZATION
TRANSPORTATION IMPROVEMENT PROGRAM
ROAD IMPACT FEES (RIF)

Road Impact Fee District: **District 1**

Municipalities: **Doral / South Miami / West Miami / Sweetwater / Virginia Gardens / Miami Springs / Medley / Uninc. Miami-Dade Co.**

TPO Project No.	Facility/Project Name		Bicycle Accom	Type of Work	Project Cost (\$000s)	Prior Years' Funding (\$000s)							
	From /Location	To /Location	Length (miles)										
Agency Project No.	Detailed Project Description				L RTP Ref								
	Status		Remarks										
PW000651	NW 107 Avenue and NW 122 Street			New flyover ramp (2 lanes)				Funding (in \$000s)					
			0.0										
651	New flyover ramp. Prior Years' Funding as follows: \$983,003 for PE/ROW/CST.				\$7,500	\$983	Activity /Phase	Proposed		Tentative 3-Year Program			
			Joint Participation Agreement with Town of Medley. Additional funding by others.	6-39				2018 - 2019	2019 - 2020	2020 - 2021	2021 - 2022	2022 - 2023	
PW000963	Ludlam Bikepath			Bikepath				Funding (in \$000s)					
	Dadeland North	NW 12 Street	6.4										
000963	Bikepath. Subject to traffic capacity study. Prior Years' Funding as follows: \$2,500,000 for CST.				\$5,775	\$2,500	Activity /Phase	Proposed		Tentative 3-Year Program			
			Additional funding in RIF 2. Additional funding by others.	6-54				2018 - 2019	2019 - 2020	2020 - 2021	2021 - 2022	2022 - 2023	

BOND - Capital Asset Acquisition Special Obligation Bonds
B.R. - Repayment of Capital Asset Acquisition Special Obligation Bonds
CIGP - County Incentive Grant Program
L RTP - Subject to Long Range Plan Amendment


PE Preliminary Engineering
CST Construction
CEI Construction Engineering Inspection
COMB Combined Funding in Prior Years

Totals reflect expenditures based on latest budgetary information of anticipated revenues, and may differ from actual amounts received.

MIAMI-DADE TRANSPORTATION PLANNING ORGANIZATION
TRANSPORTATION IMPROVEMENT PROGRAM
ROAD IMPACT FEES (RIF)

Road Impact Fee District: **District 1**

Municipalities: **Doral / South Miami / West Miami / Sweetwater / Virginia Gardens / Miami Springs / Medley / Uninc. Miami-Dade Co.**

TPO Project No.	Facility/Project Name		Bicycle Accom	Type of Work		Project Cost (\$000s)	Prior Years' Funding (\$000s)	
	From /Location	To /Location	Length (miles)					
Agency Project No.	Detailed Project Description				L RTP Ref			
	Status		Remarks					

PW0001041	Underline			Pedestrian/bicycle improvements				Funding (in \$000s)				
	Dadeland South	Miami River	9.6									
0001041	Pedestrian bicycle improvements.				\$11,991		Activity /Phase	Proposed		Tentative 3-Year Program		
	Under design		Additional funding in RIF 2. Additional funding by others.						2018 - 2019	2019 - 2020	2020 - 2021	2021 - 2022
						CST		500	0	0	0	0

PW0001040	NW 57 Avenue			Resurfacing	\$653	\$653	Activity /Phase	Funding (in \$000s)						
	NW 36 Street	South of Circle	1.0											
0001040	Resurfacing. Prior Years' Funding as follows: \$653,000 for CST.							5-5		Proposed		Tentative 3-Year Program		
										2018 - 2019	2019 - 2020	2020 - 2021	2021 - 2022	2022 - 2023

BOND - Capital Asset Acquisition Special Obligation Bonds
B.R. - Repayment of Capital Asset Acquisition Special Obligation Bonds
CIGP - County Incentive Grant Program
L RTP - Subject to Long Range Plan Amendment


PE Preliminary Engineering
CST Construction
CEI Construction Engineering Inspection
COMB Combined Funding in Prior Years

Totals reflect expenditures based on latest budgetary information of anticipated revenues, and may differ from actual amounts received.

MIAMI-DADE TRANSPORTATION PLANNING ORGANIZATION
TRANSPORTATION IMPROVEMENT PROGRAM
ROAD IMPACT FEES (RIF)

Road Impact Fee District: **District 1**

Municipalities: **Doral / South Miami / West Miami / Sweetwater / Virginia Gardens / Miami Springs / Medley / Uninc. Miami-Dade Co.**

TPO Project No.	Facility/Project Name		Bicycle Accom	Type of Work		Project Cost (\$000s)	Prior Years' Funding (\$000s)	
	From /Location	To /Location	Length (miles)					
Agency Project No.	Detailed Project Description			L RTP Ref				
	Status	Remarks						

PW0001042	NW 79 Street			Resurfacing				Funding (in \$000s)				
	Flagler Street	NW 7 Street	0.5									
0001042	Resurfacing. Prior Years' Funding as follows: \$325,000 for CST.				\$325	\$325	Activity /Phase	Proposed		Tentative 3-Year Program		
								2018 - 2019	2019 - 2020	2020 - 2021	2021 - 2022	2022 - 2023

PW000976	NW 87 Avenue			Resurfacing				Funding (in \$000s)				
	NW 36 Street	NW 58 Street	1.0									
000976	Resurfacing. Prior Years' Funding as follows: \$725,000 for CST.				\$725	\$725	Activity /Phase	Proposed		Tentative 3-Year Program		
	Construction completed			5-5				2018 - 2019	2019 - 2020	2020 - 2021	2021 - 2022	2022 - 2023

BOND - Capital Asset Acquisition Special Obligation Bonds
B.R. - Repayment of Capital Asset Acquisition Special Obligation Bonds
CIGP - County Incentive Grant Program
L RTP - Subject to Long Range Plan Amendment


PE Preliminary Engineering
CST Construction
CEI Construction Engineering Inspection
COMB Combined Funding in Prior Years

Totals reflect expenditures based on latest budgetary information of anticipated revenues, and may differ from actual amounts received.

MIAMI-DADE TRANSPORTATION PLANNING ORGANIZATION
TRANSPORTATION IMPROVEMENT PROGRAM
ROAD IMPACT FEES (RIF)

Road Impact Fee District: **District 1**

Municipalities: **Doral / South Miami / West Miami / Sweetwater / Virginia Gardens / Miami Springs / Medley / Uninc. Miami-Dade Co.**

TPO Project No.	Facility/Project Name		Bicycle Accom	Type of Work		Project Cost (\$000s)	Prior Years' Funding (\$000s)	
	From /Location	To /Location	Length (miles)					
Agency Project No.	Detailed Project Description				L RTP Ref			
	Status		Remarks					

PW0001043	SW 92 Avenue			Resurfacing				Funding (in \$000s)				
	SW 24 Street	SW 8 Street	1.0									
0001043	Resurfacing. Prior Years' Funding as follows: \$404,000 for CST.				\$404	\$404	Activity /Phase	Proposed		Tentative 3-Year Program		
								2018 - 2019	2019 - 2020	2020 - 2021	2021 - 2022	2022 - 2023

PW000851	NW 107 Avenue			Resurfacing				Funding (in \$000s)				
	NW 12 Street	NW 25 Street	0.9									
000851	Resurfacing. Prior Years' Funding as follows: \$895,000 for CST.							Proposed		Tentative 3-Year Program		
				5-5				2018 - 2019	2019 - 2020	2020 - 2021	2021 - 2022	2022 - 2023

BOND - Capital Asset Acquisition Special Obligation Bonds
B.R. - Repayment of Capital Asset Acquisition Special Obligation Bonds
CIGP - County Incentive Grant Program
L RTP - Subject to Long Range Plan Amendment


PE Preliminary Engineering
CST Construction
CEI Construction Engineering Inspection
COMB Combined Funding in Prior Years

Totals reflect expenditures based on latest budgetary information of anticipated revenues, and may differ from actual amounts received.

MIAMI-DADE TRANSPORTATION PLANNING ORGANIZATION
TRANSPORTATION IMPROVEMENT PROGRAM
ROAD IMPACT FEES (RIF)

Road Impact Fee District: **District 1**

Municipalities: **Doral / South Miami / West Miami / Sweetwater / Virginia Gardens / Miami Springs / Medley / Uninc. Miami-Dade Co.**

TPO Project No.	Facility/Project Name		Bicycle Accom	Type of Work		Project Cost (\$000s)	Prior Years' Funding (\$000s)	
	From /Location	To /Location	Length (miles)					
Agency Project No.	Detailed Project Description					L RTP Ref		
	Status		Remarks					

PW0001044	SW 112 Avenue			Resurfacing				Funding (in \$000s)				
	SW 56 Street	SW 40 Street	1.0									
0001044	Resurfacing. Prior Years' Funding as follows: \$396,000 for CST.				\$396	\$396	Activity /Phase	Proposed		Tentative 3-Year Program		
								2018 - 2019	2019 - 2020	2020 - 2021	2021 - 2022	2022 - 2023

PW000977	SW 117 Avenue			Resurfacing				Funding (in \$000s)				
	SW 40 Street	SW 8 Street	2.0									
000977	Resurfacing. Prior Years' Funding as follows: \$780,000 for CST.							Proposed		Tentative 3-Year Program		
				5-5				2018 - 2019	2019 - 2020	2020 - 2021	2021 - 2022	2022 - 2023

BOND - Capital Asset Acquisition Special Obligation Bonds
B.R. - Repayment of Capital Asset Acquisition Special Obligation Bonds
CIGP - County Incentive Grant Program
L RTP - Subject to Long Range Plan Amendment


PE Preliminary Engineering
CST Construction
CEI Construction Engineering Inspection
COMB Combined Funding in Prior Years

Totals reflect expenditures based on latest budgetary information of anticipated revenues, and may differ from actual amounts received.

MIAMI-DADE TRANSPORTATION PLANNING ORGANIZATION
TRANSPORTATION IMPROVEMENT PROGRAM
ROAD IMPACT FEES (RIF)

Road Impact Fee District: **District 1**

Municipalities: **Doral / South Miami / West Miami / Sweetwater / Virginia Gardens / Miami Springs / Medley / Uninc. Miami-Dade Co.**

TPO Project No.	Facility/Project Name		Bicycle Accom	Type of Work		Project Cost (\$000s)	Prior Years' Funding (\$000s)	
	From /Location	To /Location	Length (miles)					
Agency Project No.	Detailed Project Description					L RTP Ref		
	Status		Remarks					

PW000919	SW 16 Street and SW 71 Court (R/R Crossing)		Resurfacing		\$25	\$25	Activity /Phase	Funding (in \$000s)							
		0.0													
000919	Resurfacing. Prior Years' Funding as follows: \$25,000 for CST.										Proposed		Tentative 3-Year Program		
											2018 - 2019	2019 - 2020	2020 - 2021	2021 - 2022	2022 - 2023
			5-5												

PW000920	SW 24 Street and SW 72 Avenue (R/R Crossing)		Resurfacing		\$298	\$298	Activity /Phase	Funding (in \$000s)							
		0.0													
000920	Resurfacing. Prior Years' Funding as follows: \$298,000 for CST.										Proposed		Tentative 3-Year Program		
											2018 - 2019	2019 - 2020	2020 - 2021	2021 - 2022	2022 - 2023
			5-5												

BOND - Capital Asset Acquisition Special Obligation Bonds
B.R. - Repayment of Capital Asset Acquisition Special Obligation Bonds
CIGP - County Incentive Grant Program
L RTP - Subject to Long Range Plan Amendment


PE Preliminary Engineering
CST Construction
CEI Construction Engineering Inspection
COMB Combined Funding in Prior Years

Totals reflect expenditures based on latest budgetary information of anticipated revenues, and may differ from actual amounts received.

MIAMI-DADE TRANSPORTATION PLANNING ORGANIZATION
TRANSPORTATION IMPROVEMENT PROGRAM
ROAD IMPACT FEES (RIF)

Road Impact Fee District: **District 1**

Municipalities: **Doral / South Miami / West Miami / Sweetwater / Virginia Gardens / Miami Springs / Medley / Uninc. Miami-Dade Co.**

TPO Project No.	Facility/Project Name		Bicycle Accom	Type of Work	Project Cost (\$000s)	Prior Years' Funding (\$000s)	<div></div>						
	From /Location	To /Location	Length (miles)										
Agency Project No.	Detailed Project Description				LRTP Ref								
	Status		Remarks										
PW000921	Waterway Drive and SW 72 Avenue (R/R Crossing)			Resurfacing				Funding (in \$000s)					
			0.0										
000921	Resurfacing. Prior Years' Funding as follows: \$325,000 for CST.						Activity /Phase	Proposed		Tentative 3-Year Program			
				5-5				\$325	\$325	2018 - 2019	2019 - 2020	2020 - 2021	2021 - 2022
PW000854	NW 79 Avenue and NW 36 Street			Intersection improvement				Funding (in \$000s)					
			0.0										
000854	Intersection improvement. Prior Years' Funding as follows: \$10,000 for PE, \$41,000 for CST.						Activity /Phase	Proposed		Tentative 3-Year Program			
	Design completed			5-5				\$51	\$51	2018 - 2019	2019 - 2020	2020 - 2021	2021 - 2022

BOND - Capital Asset Acquisition Special Obligation Bonds
B.R. - Repayment of Capital Asset Acquisition Special Obligation Bonds
CIGP - County Incentive Grant Program
L RTP - Subject to Long Range Plan Amendment


PE Preliminary Engineering
CST Construction
CEI Construction Engineering Inspection
COMB Combined Funding in Prior Years

Totals reflect expenditures based on latest budgetary information of anticipated revenues, and may differ from actual amounts received.

MIAMI-DADE TRANSPORTATION PLANNING ORGANIZATION
TRANSPORTATION IMPROVEMENT PROGRAM
ROAD IMPACT FEES (RIF)

Road Impact Fee District: **District 1**

Municipalities: **Doral / South Miami / West Miami / Sweetwater / Virginia Gardens / Miami Springs / Medley / Uninc. Miami-Dade Co.**

TPO Project No.	Facility/Project Name		Bicycle Accom	Type of Work		Project Cost (\$000s)	Prior Years' Funding (\$000s)	
	From /Location	To /Location	Length (miles)					
Agency Project No.	Detailed Project Description				L RTP Ref			
	Status		Remarks					

PW000855	SW 97 Avenue and SW 24 Street		Intersection improvement	\$196	\$196	Activity /Phase	Funding (in \$000s)				
		0.0									
000855	Intersection improvement. Prior Years' Funding as follows: \$28,000 for PE, \$168,000 for CST.						Proposed		Tentative 3-Year Program		
	Construction completed		5-5				2018 - 2019	2019 - 2020	2020 - 2021	2021 - 2022	2022 - 2023

PW000853	NW 107 Avenue and NW 12 Street			Intersection improvement				Funding (in \$000s)				
		0.0										
000853	Intersection improvement. Prior Years' Funding as follows: \$43,000 for PE, \$248,000 for CST.				\$291	\$291	Activity /Phase	Proposed		Tentative 3-Year Program		
	Design completed			5-5				2018 - 2019	2019 - 2020	2020 - 2021	2021 - 2022	2022 - 2023

BOND - Capital Asset Acquisition Special Obligation Bonds
B.R. - Repayment of Capital Asset Acquisition Special Obligation Bonds
CIGP - County Incentive Grant Program
L RTP - Subject to Long Range Plan Amendment


PE Preliminary Engineering
CST Construction
CEI Construction Engineering Inspection
COMB Combined Funding in Prior Years

Totals reflect expenditures based on latest budgetary information of anticipated revenues, and may differ from actual amounts received.

MIAMI-DADE TRANSPORTATION PLANNING ORGANIZATION
TRANSPORTATION IMPROVEMENT PROGRAM
ROAD IMPACT FEES (RIF)

Road Impact Fee District: **District 1**

Municipalities: **Doral / South Miami / West Miami / Sweetwater / Virginia Gardens / Miami Springs / Medley / Uninc. Miami-Dade Co.**

TPO Project No.	Facility/Project Name		Bicycle Accom	Type of Work		Project Cost (\$000s)	Prior Years' Funding (\$000s)	
	From /Location	To /Location	Length (miles)					
Agency Project No.	Detailed Project Description				L RTP Ref			
	Status		Remarks					

PW000856	NW 107 Avenue and NW 41 Street			Intersection improvement	\$369	\$369	Activity /Phase	Funding (in \$000s)						
		0.0												
000856	Intersection improvement. Prior Years' Funding as follows: \$95,000 for PE, \$274,000 for CST.									Proposed		Tentative 3-Year Program		
	Design completed			5-5						2018 - 2019	2019 - 2020	2020 - 2021	2021 - 2022	2022 - 2023

PW000857	NW 107 Avenue and NW 58 Street			Intersection improvement	\$154	\$154	Activity /Phase	Funding (in \$000s)						
		0.0												
000857	Intersection improvement. Prior Years' Funding as follows: \$23,000 for PE, \$131,000 for CST.									Proposed		Tentative 3-Year Program		
	Under design			5-5							2018 - 2019	2019 - 2020	2020 - 2021	2021 - 2022

BOND - Capital Asset Acquisition Special Obligation Bonds
B.R. - Repayment of Capital Asset Acquisition Special Obligation Bonds
CIGP - County Incentive Grant Program
L RTP - Subject to Long Range Plan Amendment


PE Preliminary Engineering
CST Construction
CEI Construction Engineering Inspection
COMB Combined Funding in Prior Years

Totals reflect expenditures based on latest budgetary information of anticipated revenues, and may differ from actual amounts received.

MIAMI-DADE TRANSPORTATION PLANNING ORGANIZATION
TRANSPORTATION IMPROVEMENT PROGRAM
ROAD IMPACT FEES (RIF)

Road Impact Fee District: **District 1**

Municipalities: **Doral / South Miami / West Miami / Sweetwater / Virginia Gardens / Miami Springs / Medley / Uninc. Miami-Dade Co.**

TPO Project No.	Facility/Project Name		Bicycle Accom	Type of Work		Project Cost (\$000s)	Prior Years' Funding (\$000s)	
	From /Location	To /Location	Length (miles)					
Agency Project No.	Detailed Project Description				L RTP Ref			
	Status		Remarks					

PW0001035	NW 7 Street and W Park Drive			Traffic signal	\$350	\$350	Activity /Phase	Funding (in \$000s)						
		0.0						Proposed		Tentative 3-Year Program				
0001035	Traffic signal. Prior Years' Funding as follows: \$50,000 for PE, \$300,000 for CST.													
				5-5										

PW000978	NW 58 Street and NW 99 Avenue			Traffic signal	\$220	\$220	Activity /Phase	Funding (in \$000s)						
		0.0						Proposed		Tentative 3-Year Program				
000978	Traffic signal. Prior Years' Funding as follows: \$15,000 for PE, \$205,000 for CST.									2018 - 2019	2019 - 2020	2020 - 2021	2021 - 2022	2022 - 2023
	Under design			5-5										

BOND - Capital Asset Acquisition Special Obligation Bonds
B.R. - Repayment of Capital Asset Acquisition Special Obligation Bonds
CIGP - County Incentive Grant Program
L RTP - Subject to Long Range Plan Amendment


PE Preliminary Engineering
CST Construction
CEI Construction Engineering Inspection
COMB Combined Funding in Prior Years

Totals reflect expenditures based on latest budgetary information of anticipated revenues, and may differ from actual amounts received.

MIAMI-DADE TRANSPORTATION PLANNING ORGANIZATION
TRANSPORTATION IMPROVEMENT PROGRAM
ROAD IMPACT FEES (RIF)

Road Impact Fee District: **District 1**

Municipalities: **Doral / South Miami / West Miami / Sweetwater / Virginia Gardens / Miami Springs / Medley / Uninc. Miami-Dade Co.**

TPO Project No.	Facility/Project Name		Bicycle Accom	Type of Work		Project Cost (\$000s)	Prior Years' Funding (\$000s)	
	From /Location	To /Location	Length (miles)					
Agency Project No.	Detailed Project Description				L RTP Ref			
	Status		Remarks					

PW000859	SW 67 Avenue and SW 33 Street			Traffic signal	\$319	\$319	Activity /Phase	Funding (in \$000s)					
		0.0						Proposed		Tentative 3-Year Program			
000859	Traffic signal. Prior Years' Funding as follows: \$26,000 for PE, \$293,000 for CST.												
	Under design			5-5									

PW0001017	NW 74 Street and NW 102 Avenue			Traffic signal	\$372	\$86	Activity /Phase	Funding (in \$000s)					
		0.0						Proposed		Tentative 3-Year Program			
0001017	Traffic signal. Prior Years' Funding as follows: \$86,000 for CST.												
		Additional funding by others.		5-5									

BOND - Capital Asset Acquisition Special Obligation Bonds
B.R. - Repayment of Capital Asset Acquisition Special Obligation Bonds
CIGP - County Incentive Grant Program
L RTP - Subject to Long Range Plan Amendment


PE Preliminary Engineering
CST Construction
CEI Construction Engineering Inspection
COMB Combined Funding in Prior Years

Totals reflect expenditures based on latest budgetary information of anticipated revenues, and may differ from actual amounts received.

MIAMI-DADE TRANSPORTATION PLANNING ORGANIZATION
TRANSPORTATION IMPROVEMENT PROGRAM
ROAD IMPACT FEES (RIF)

Road Impact Fee District: **District 1**

Municipalities: *Doral / South Miami / West Miami / Sweetwater / Virginia Gardens / Miami Springs / Medley / Uninc. Miami-Dade Co.*

TPO Project No.	Facility/Project Name		Bicycle Accom	Type of Work		Project Cost (\$000s)	Prior Years' Funding (\$000s)	
	From /Location	To /Location	Length (miles)					
Agency Project No.	Detailed Project Description				L RTP Ref			
	Status		Remarks					

PW0001018	NW 74 Street and NW 97 Avenue			Traffic signal				Funding (in \$000s)					
		0.0											
0001018	Traffic signal. Prior Years' Funding as follows: \$330,000 for CST.				5-5	\$380	\$330	Activity /Phase	Proposed		Tentative 3-Year Program		
		Additional funding by others.							2018 - 2019	2019 - 2020	2020 - 2021	2021 - 2022	2022 - 2023

PW000861	NW 104 Avenue and NW 33 Street			Traffic signal	\$377	\$377	Activity /Phase	Funding (in \$000s)					
		0.0						Proposed		Tentative 3-Year Program			
000861	Traffic signal. Prior Years' Funding as follows: \$31,000 for PE, \$346,000 for CST.												
	Under construction			5-5									

BOND - Capital Asset Acquisition Special Obligation Bonds
B.R. - Repayment of Capital Asset Acquisition Special Obligation Bonds
CIGP - County Incentive Grant Program
L RTP - Subject to Long Range Plan Amendment


PE Preliminary Engineering
CST Construction
CEI Construction Engineering Inspection
COMB Combined Funding in Prior Years

Totals reflect expenditures based on latest budgetary information of anticipated revenues, and may differ from actual amounts received.

MIAMI-DADE TRANSPORTATION PLANNING ORGANIZATION
TRANSPORTATION IMPROVEMENT PROGRAM
ROAD IMPACT FEES (RIF)

Road Impact Fee District: **District 1**

Municipalities: **Doral / South Miami / West Miami / Sweetwater / Virginia Gardens / Miami Springs / Medley / Uninc. Miami-Dade Co.**

TPO Project No.	Facility/Project Name		Bicycle Accom	Type of Work		Project Cost (\$000s)	Prior Years' Funding (\$000s)	
	From /Location	To /Location	Length (miles)					
Agency Project No.	Detailed Project Description				L RTP Ref			
	Status		Remarks					

PW000922	NW South River Drive and NW 89 Avenue		Traffic signal				Funding (in \$000s)							
		0.0												
000922	Traffic signal. Prior Years' Funding as follows: \$23,000 for PE, \$155,000 for CST.						178	178	Activity /Phase	Proposed		Tentative 3-Year Program		
	Design completed		5-5							2018 - 2019	2019 - 2020	2020 - 2021	2021 - 2022	2022 - 2023

PW000863	Mast Arm Upgrades		Mast arm upgrades				Funding (in \$000s)							
		0.0												
000863	Mast arm upgrades. Prior Years' Funding as follows: \$3,186,000 for PE/CST.							\$3,186	Activity /Phase	Proposed		Tentative 3-Year Program		
										2018 - 2019	2019 - 2020	2020 - 2021	2021 - 2022	2022 - 2023
			5-5											
							PE/CST	1,062	1,062	1,062	1,062	797		

BOND - Capital Asset Acquisition Special Obligation Bonds
B.R. - Repayment of Capital Asset Acquisition Special Obligation Bonds
CIGP - County Incentive Grant Program
L RTP - Subject to Long Range Plan Amendment


PE Preliminary Engineering
CST Construction
CEI Construction Engineering Inspection
COMB Combined Funding in Prior Years

Totals reflect expenditures based on latest budgetary information of anticipated revenues, and may differ from actual amounts received.

MIAMI-DADE TRANSPORTATION PLANNING ORGANIZATION
TRANSPORTATION IMPROVEMENT PROGRAM
ROAD IMPACT FEES (RIF)

Road Impact Fee District: **District 1**

Municipalities: **Doral / South Miami / West Miami / Sweetwater / Virginia Gardens / Miami Springs / Medley / Uninc. Miami-Dade Co.**

TPO Project No.	Facility/Project Name		Bicycle Accom	Type of Work		Project Cost (\$000s)	Prior Years' Funding (\$000s)	
	From /Location	To /Location	Length (miles)					
Agency Project No.	Detailed Project Description				L RTP Ref			
	Status		Remarks					

PW000864	Advanced Traffic Management System			ATMS				Funding (in \$000s)							
		0.0													
000864	ATMS. Prior Years' Funding as follows: \$9,095,000 for PE/CST.								\$9,095	Activity /Phase	Proposed		Tentative 3-Year Program		
			5-5	2018 - 2019							2019 - 2020	2020 - 2021	2021 - 2022	2022 - 2023	
						PE/CST		4,488	3,488	3,200	3,200	3,200			

PW0001033	SMART Plan			SMART Plan				Funding (in \$000s)							
			0.0					Proposed		Tentative 3-Year Program					
0001033	SMART Plan. Prior Years' Funding as follows: \$1,041,000 for PE/CST.							6-36	\$1,041	Activity /Phase	2018 - 2019	2019 - 2020	2020 - 2021	2021 - 2022	2022 - 2023
			Allocation in accordance with public hearing held by BCC on 9-28-17 in compliance with Sec. 33E-12(d).												

BOND - Capital Asset Acquisition Special Obligation Bonds
B.R. - Repayment of Capital Asset Acquisition Special Obligation Bonds
CIGP - County Incentive Grant Program
L RTP - Subject to Long Range Plan Amendment


PE Preliminary Engineering
CST Construction
CEI Construction Engineering Inspection
COMB Combined Funding in Prior Years

Totals reflect expenditures based on latest budgetary information of anticipated revenues, and may differ from actual amounts received.

MIAMI-DADE TRANSPORTATION PLANNING ORGANIZATION
TRANSPORTATION IMPROVEMENT PROGRAM
ROAD IMPACT FEES (RIF)

Road Impact Fee District: **District 1**

Municipalities: **Doral / South Miami / West Miami / Sweetwater / Virginia Gardens / Miami Springs / Medley / Uninc. Miami-Dade Co.**

TPO Project No.	Facility/Project Name		Bicycle Accom	Type of Work		Project Cost (\$000s)	Prior Years' Funding (\$000s)	
	From /Location	To /Location	Length (miles)					
Agency Project No.	Detailed Project Description					L RTP Ref		
	Status		Remarks					

PW000033	Engineering Administration		Administration				Activity /Phase	Funding (in \$000s)				
		0.0						Proposed		Tentative 3-Year Program		
33	Engineering administration							2018 - 2019	2019 - 2020	2020 - 2021	2021 - 2022	2022 - 2023
			5-5									
								ADM		719	699	699

PW000034	Resurfacing		Paving, widening, drainage, striping				Activity /Phase	Funding (in \$000s)						
		0.0						Proposed		Tentative 3-Year Program				
34	Paving, widening, drainage, striping of various locations.								2018 - 2019	2019 - 2020	2020 - 2021	2021 - 2022	2022 - 2023	
			5-5											
									PE	20	40	33	33	39
									CEI	20	40	33	33	39
									CST	157	325	268	268	312

BOND - Capital Asset Acquisition Special Obligation Bonds
B.R. - Repayment of Capital Asset Acquisition Special Obligation Bonds
CIGP - County Incentive Grant Program
L RTP - Subject to Long Range Plan Amendment


PE Preliminary Engineering
CST Construction
CEI Construction Engineering Inspection
COMB Combined Funding in Prior Years

Totals reflect expenditures based on latest budgetary information of anticipated revenues, and may differ from actual amounts received.

MIAMI-DADE TRANSPORTATION PLANNING ORGANIZATION
TRANSPORTATION IMPROVEMENT PROGRAM
ROAD IMPACT FEES (RIF)

Road Impact Fee District: **District 1**

Municipalities: **Doral / South Miami / West Miami / Sweetwater / Virginia Gardens / Miami Springs / Medley / Uninc. Miami-Dade Co.**

TPO Project No.	Facility/Project Name		Bicycle Accom	Type of Work	Project Cost (\$000s)	Prior Years' Funding (\$000s)	
	From /Location	To /Location	Length (miles)				
Agency Project No.	Detailed Project Description			L RTP Ref			
	Status		Remarks				

PW000035	T.O.P.I.C.S.		Intersection improvements: T.O.P.I.C.S.			Activity /Phase	Funding (in \$000s)					
		0.0										
35	Intersection improvements at various locations including (but not limited to): SW 67 Ave & Coral Way (Design compl)						Proposed		Tentative 3-Year Program			
			5-5				2018 - 2019	2019 - 2020	2020 - 2021	2021 - 2022	2022 - 2023	
							PE	20	41	33	33	39
							CEI	20	41	33	33	39
							CST	157	324	268	268	312

PW000036	Traffic Control Devices		Signalization				Activity /Phase	Funding (in \$000s)						
		0.0												
36	Traffic control devices at various locations including (but not limited to): SW 72 Ave & SW 42 St (Under design); NW 65 Ave & NW 7 St (Design compl)							Proposed		Tentative 3-Year Program				
			5-5						2018 - 2019	2019 - 2020	2020 - 2021	2021 - 2022	2022 - 2023	
								PE		20	40	33	33	39
								CEI		20	40	33	33	39
								CST		157	325	268	268	311

BOND - Capital Asset Acquisition Special Obligation Bonds

B.R. - Repayment of Capital Asset Acquisition Special Obligation Bonds

CIGP - County Incentive Grant Program

L RTP - Subject to Long Range Plan Amendment

PE Preliminary Engineering

CST Construction

CEI Construction Engineering Inspection


COMB Combined Funding in Prior Years

Totals reflect expenditures based on latest budgetary information of anticipated revenues, and may differ from actual amounts received.

MIAMI-DADE TRANSPORTATION PLANNING ORGANIZATION
TRANSPORTATION IMPROVEMENT PROGRAM
ROAD IMPACT FEES (RIF)

Road Impact Fee District: **District 1**

Municipalities: **Doral / South Miami / West Miami / Sweetwater / Virginia Gardens / Miami Springs / Medley / Uninc. Miami-Dade Co.**

TPO Project No.	Facility/Project Name		Bicycle Accom	Type of Work	Project Cost (\$000s)	Prior Years' Funding (\$000s)						
	From /Location	To /Location	Length (miles)									
Agency Project No.	Detailed Project Description			LRTP Ref								
	Status	Remarks										
PW000502	Right-of-Way			Right-of-Way acquisition for construction projects				Funding (in \$000s)				
			0.0									
502	Right-of-Way acquisition for construction projects. Documenting, securing and preserving public rights-of-way.			5-5		\$3,307	Activity /Phase	Proposed		Tentative 3-Year Program		
								2018 - 2019	2019 - 2020	2020 - 2021	2021 - 2022	2022 - 2023
						ROW		20	20	20	20	20

Yearly Totals	7,380	6,485	5,983	5,983	5,885
5 Year TIP District Total					\$31,716

BOND - Capital Asset Acquisition Special Obligation Bonds
B.R. - Repayment of Capital Asset Acquisition Special Obligation Bonds
CIGP - County Incentive Grant Program
L RTP - Subject to Long Range Plan Amendment


PE Preliminary Engineering
CST Construction
CEI Construction Engineering Inspection
COMB Combined Funding in Prior Years

Totals reflect expenditures based on latest budgetary information of anticipated revenues, and may differ from actual amounts received.

MIAMI-DADE TRANSPORTATION PLANNING ORGANIZATION
TRANSPORTATION IMPROVEMENT PROGRAM
ROAD IMPACT FEES (RIF)

Road Impact Fee District: **District 2**

Municipalities: **Biscayne Park / El Portal / Miami / Miami Shores / North Bay Village / Key Biscayne / Uninc. Miami-Dade County**

TPO Project No.	Facility/Project Name		Bicycle Accom	Type of Work	Project Cost (\$000s)	Prior Years' Funding (\$000s)							
	From /Location	To /Location	Length (miles)										
Agency Project No.	Detailed Project Description				LRTP Ref								
	Status		Remarks										
PW0000106	South Bayshore Drive		Bike Lane	Roadway improvements, drainage, water main installation.				Funding (in \$000s)					
	Darwin Street	Mercy Way	1.4										
106	Roadway improvements, drainage, water main installation. Prior Years' Funding as follows: \$6,000,000 for CST.						Activity /Phase	Proposed		Tentative 3-Year Program			
	Under design		PE funded by PTP. Additional funding by WASD. Joint Participation Agreement with City of Miami.					5-5	2018 - 2019	2019 - 2020	2020 - 2021	2021 - 2022	2022 - 2023
								CST	9,000	0	0	0	0
PW0001045	NE 96 Street			Roadway improvements				Funding (in \$000s)					
	NE 2 Avenue	NE 10 Avenue	1.0										
0001045	Roadway improvements. Prior Years' Funding as follows: \$663,000 for CST.						Activity /Phase	Proposed		Tentative 3-Year Program			
									2018 - 2019	2019 - 2020	2020 - 2021	2021 - 2022	2022 - 2023

BOND - Capital Asset Acquisition Special Obligation Bonds
B.R. - Repayment of Capital Asset Acquisition Special Obligation Bonds
CIGP - County Incentive Grant Program
L RTP - Subject to Long Range Plan Amendment


PE Preliminary Engineering
CST Construction
CEI Construction Engineering Inspection
COMB Combined Funding in Prior Years

Totals reflect expenditures based on latest budgetary information of anticipated revenues, and may differ from actual amounts received.

MIAMI-DADE TRANSPORTATION PLANNING ORGANIZATION
TRANSPORTATION IMPROVEMENT PROGRAM
ROAD IMPACT FEES (RIF)

Road Impact Fee District: **District 2**

Municipalities: **Biscayne Park / El Portal / Miami / Miami Shores / North Bay Village / Key Biscayne / Uninc. Miami-Dade County**

TPO Project No.	Facility/Project Name		Bicycle Accom	Type of Work		Project Cost (\$000s)	Prior Years' Funding (\$000s)	
	From /Location	To /Location	Length (miles)					
Agency Project No.	Detailed Project Description				L RTP Ref			
	Status		Remarks					

PW000870	NW South River Drive			Widen from 2 to 3 lanes				Funding (in \$000s)							
	NW 31 Street	Tamiami Swing Bridge	1.1												
000870	Widen from 2 to 3 lanes. Prior Years' Funding as follows: \$1,153,000 for PE, \$8,966,000 for CST.							\$10,119	\$10,119	Activity /Phase	Proposed		Tentative 3-Year Program		
	Under design			5-5							2018 - 2019	2019 - 2020	2020 - 2021	2021 - 2022	2022 - 2023

PW000964	Ludlam Bikepath			Bikepath	\$5,775	\$500	Activity /Phase	Funding (in \$000s)				
	Dadeland North	NW 12 Street	6.4					Proposed		Tentative 3-Year Program		
000964	Bikepath. Subject to traffic capacity study. Prior Years' Funding as follows: \$500,000 for CST.											
		Additional funding in RIF 1. Additional funding by others.		6-54								

BOND - Capital Asset Acquisition Special Obligation Bonds
B.R. - Repayment of Capital Asset Acquisition Special Obligation Bonds
CIGP - County Incentive Grant Program
L RTP - Subject to Long Range Plan Amendment


PE Preliminary Engineering
CST Construction
CEI Construction Engineering Inspection
COMB Combined Funding in Prior Years

Totals reflect expenditures based on latest budgetary information of anticipated revenues, and may differ from actual amounts received.

MIAMI-DADE TRANSPORTATION PLANNING ORGANIZATION
TRANSPORTATION IMPROVEMENT PROGRAM
ROAD IMPACT FEES (RIF)

Road Impact Fee District: **District 2**

Municipalities: *Biscayne Park / El Portal / Miami / Miami Shores / North Bay Village / Key Biscayne / Uninc. Miami-Dade County*

TPO Project No.	Facility/Project Name		Bicycle Accom	Type of Work	Project Cost (\$000s)	Prior Years' Funding (\$000s)						
	From /Location	To /Location	Length (miles)									
Agency Project No.	Detailed Project Description				L RTP Ref							
	Status		Remarks									
PW000924	Underline			Pedestrian/bicycle improvements				Funding (in \$000s)				
	Dadeland South	Miami River	9.6									
000924	Pedestrian/bicycle improvements. Prior Years' Funding as follows: \$3,491,000 for CST.				\$11,991	\$3,491	Activity /Phase	Proposed		Tentative 3-Year Program		
	Under design		Additional funding in RIF 1. Additional funding by others.					6-52	2018 - 2019	2019 - 2020	2020 - 2021	2021 - 2022
						CST		5,118	2,882	0	0	0
PW000786	Tamiami Canal Bridge Replacement		Other	Bridge replacement (#874135)				Funding (in \$000s)				
			0.0									
786	Bridge replacement. Prior Years' Funding as follows: \$50,000 for PE, \$10,365,000 for CST.				\$41,551	\$10,415	Activity /Phase	Proposed		Tentative 3-Year Program		
	Under construction		Additional funding by FDOT and GOB.					5-5	2018 - 2019	2019 - 2020	2020 - 2021	2021 - 2022

BOND - Capital Asset Acquisition Special Obligation Bonds
B.R. - Repayment of Capital Asset Acquisition Special Obligation Bonds
CIGP - County Incentive Grant Program
L RTP - Subject to Long Range Plan Amendment


PE Preliminary Engineering
CST Construction
CEI Construction Engineering Inspection
COMB Combined Funding in Prior Years

Totals reflect expenditures based on latest budgetary information of anticipated revenues, and may differ from actual amounts received.

MIAMI-DADE TRANSPORTATION PLANNING ORGANIZATION
TRANSPORTATION IMPROVEMENT PROGRAM
ROAD IMPACT FEES (RIF)

Road Impact Fee District: **District 2**

Municipalities: **Biscayne Park / El Portal / Miami / Miami Shores / North Bay Village / Key Biscayne / Uninc. Miami-Dade County**

TPO Project No.	Facility/Project Name		Bicycle Accom	Type of Work		Project Cost (\$000s)	Prior Years' Funding (\$000s)	
	From /Location	To /Location	Length (miles)					
Agency Project No.	Detailed Project Description				L RTP Ref			
	Status		Remarks					

PW000951	N Miami Avenue and Little River Canal			Bridge replacement (#874127)				Funding (in \$000s)							
		0.0													
000951	Bridge replacement. Prior Years' Funding as follows: \$193,000 for PE, \$3,964,000 for CST.			5-5				\$4,157	\$4,157	Activity /Phase	Proposed		Tentative 3-Year Program		
											2018 - 2019	2019 - 2020	2020 - 2021	2021 - 2022	2022 - 2023

PW0001046	NW 17 Avenue and Miami River		Bridge study (#874161)		\$5,000		Activity /Phase	Funding (in \$000s)				
		0.0										
0001046	Bridge study.							Proposed		Tentative 3-Year Program		
			2018 - 2019	2019 - 2020				2020 - 2021	2021 - 2022	2022 - 2023		
								PE		2,500	2,500	0

BOND - Capital Asset Acquisition Special Obligation Bonds
B.R. - Repayment of Capital Asset Acquisition Special Obligation Bonds
CIGP - County Incentive Grant Program
L RTP - Subject to Long Range Plan Amendment


PE Preliminary Engineering
CST Construction
CEI Construction Engineering Inspection
COMB Combined Funding in Prior Years

Totals reflect expenditures based on latest budgetary information of anticipated revenues, and may differ from actual amounts received.

MIAMI-DADE TRANSPORTATION PLANNING ORGANIZATION
TRANSPORTATION IMPROVEMENT PROGRAM
ROAD IMPACT FEES (RIF)

Road Impact Fee District: **District 2**

Municipalities: **Biscayne Park / El Portal / Miami / Miami Shores / North Bay Village / Key Biscayne / Uninc. Miami-Dade County**

TPO Project No.	Facility/Project Name		Bicycle Accom	Type of Work		Project Cost (\$000s)	Prior Years' Funding (\$000s)	
	From /Location	To /Location	Length (miles)					
Agency Project No.	Detailed Project Description				L RTP Ref			
	Status		Remarks					

PW000925	N Miami Avenue			Resurfacing				Funding (in \$000s)				
	N 17 Street	N 87 Street	4.4									
000925	Resurfacing. Prior Years' Funding as follows: \$1,895,000 for CST.						Activity /Phase	Proposed		Tentative 3-Year Program		
	Under construction			5-5				2018 - 2019	2019 - 2020	2020 - 2021	2021 - 2022	2022 - 2023

PW000927	NW 2 Avenue			Resurfacing				Funding (in \$000s)				
	NW 36 Street	NW 79 Street	2.6									
000927	Resurfacing. Prior Years' Funding as follows: \$934,000 for CST.				\$934	\$934	Activity /Phase	Proposed		Tentative 3-Year Program		
	Construction completed			5-5				2018 - 2019	2019 - 2020	2020 - 2021	2021 - 2022	2022 - 2023

BOND - Capital Asset Acquisition Special Obligation Bonds
B.R. - Repayment of Capital Asset Acquisition Special Obligation Bonds
CIGP - County Incentive Grant Program
L RTP - Subject to Long Range Plan Amendment


PE Preliminary Engineering
CST Construction
CEI Construction Engineering Inspection
COMB Combined Funding in Prior Years

Totals reflect expenditures based on latest budgetary information of anticipated revenues, and may differ from actual amounts received.

MIAMI-DADE TRANSPORTATION PLANNING ORGANIZATION
TRANSPORTATION IMPROVEMENT PROGRAM
ROAD IMPACT FEES (RIF)

Road Impact Fee District: **District 2**

Municipalities: **Biscayne Park / El Portal / Miami / Miami Shores / North Bay Village / Key Biscayne / Uninc. Miami-Dade County**

TPO Project No.	Facility/Project Name		Bicycle Accom	Type of Work		Project Cost (\$000s)	Prior Years' Funding (\$000s)	
	From /Location	To /Location	Length (miles)					
Agency Project No.	Detailed Project Description				L RTP Ref			
	Status		Remarks					

PW0001000	N Miami Avenue and N 111 Street			Traffic circle				Funding (in \$000s)				
		0.0										
0001000	Traffic circle. Prior Years' Funding as follows: \$109,00 for PE, \$235,000 for CST.				\$344	\$344	Activity /Phase	Proposed		Tentative 3-Year Program		
	Under design			5-5				2018 - 2019	2019 - 2020	2020 - 2021	2021 - 2022	2022 - 2023

PW0001001	N Miami Avenue and N 115 Street			Traffic circle				Funding (in \$000s)				
			0.0									
0001001	Traffic circle. Prior Years' Funding as follows: \$113,000 for PE, \$244,000 for CST.				\$357	\$357	Activity /Phase	Proposed		Tentative 3-Year Program		
	Under design			5-5				2018 - 2019	2019 - 2020	2020 - 2021	2021 - 2022	2022 - 2023

BOND - Capital Asset Acquisition Special Obligation Bonds
B.R. - Repayment of Capital Asset Acquisition Special Obligation Bonds
CIGP - County Incentive Grant Program
L RTP - Subject to Long Range Plan Amendment


PE Preliminary Engineering
CST Construction
CEI Construction Engineering Inspection
COMB Combined Funding in Prior Years

Totals reflect expenditures based on latest budgetary information of anticipated revenues, and may differ from actual amounts received.

MIAMI-DADE TRANSPORTATION PLANNING ORGANIZATION
TRANSPORTATION IMPROVEMENT PROGRAM
ROAD IMPACT FEES (RIF)

Road Impact Fee District: **District 2**

Municipalities: **Biscayne Park / El Portal / Miami / Miami Shores / North Bay Village / Key Biscayne / Uninc. Miami-Dade County**

TPO Project No.	Facility/Project Name		Bicycle Accom	Type of Work		Project Cost (\$000s)	Prior Years' Funding (\$000s)	
	From /Location	To /Location	Length (miles)					
Agency Project No.	Detailed Project Description				L RTP Ref			
	Status		Remarks					

PW000980	NE 1 Avenue and NE 6 Street			Intersection improvement	\$118	\$118	Activity /Phase	Funding (in \$000s)						
		0.0												
000980	Intersection improvement. Prior Years' Funding as follows: \$30,000 for PE, \$88,000 for CST.									Proposed		Tentative 3-Year Program		
			5-5	2018 - 2019						2019 - 2020	2020 - 2021	2021 - 2022	2022 - 2023	

PW000982	NE 2 Avenue and NE 36 Street			Intersection improvement	\$100	\$100	Activity /Phase	Funding (in \$000s)						
		0.0												
000982	Intersection improvement. Prior Years' Funding as follows: \$100,000 for PE/CST.									Proposed		Tentative 3-Year Program		
			5-5	2018 - 2019						2019 - 2020	2020 - 2021	2021 - 2022	2022 - 2023	

BOND - Capital Asset Acquisition Special Obligation Bonds
B.R. - Repayment of Capital Asset Acquisition Special Obligation Bonds
CIGP - County Incentive Grant Program
L RTP - Subject to Long Range Plan Amendment


PE Preliminary Engineering
CST Construction
CEI Construction Engineering Inspection
COMB Combined Funding in Prior Years

Totals reflect expenditures based on latest budgetary information of anticipated revenues, and may differ from actual amounts received.

MIAMI-DADE TRANSPORTATION PLANNING ORGANIZATION
TRANSPORTATION IMPROVEMENT PROGRAM
ROAD IMPACT FEES (RIF)

Road Impact Fee District: **District 2**

Municipalities: *Biscayne Park / El Portal / Miami / Miami Shores / North Bay Village / Key Biscayne / Uninc. Miami-Dade County*

TPO Project No.	Facility/Project Name		Bicycle Accom	Type of Work		Project Cost (\$000s)	Prior Years' Funding (\$000s)	
	From /Location	To /Location	Length (miles)					
Agency Project No.	Detailed Project Description				L RTP Ref			
	Status		Remarks					

PW0001013	NE 2 Avenue and NE 42 Street		Intersection improvement	\$1,628	\$1,628	Activity /Phase	Funding (in \$000s)				
		0.0									
0001013	Intersection improvement. Prior Years' Funding as follows: \$227,000 for PE, \$1,401,000 for CST.						Proposed		Tentative 3-Year Program		
			5-5				2018 - 2019	2019 - 2020	2020 - 2021	2021 - 2022	2022 - 2023

PW000790	NE 10 Avenue and NE 79 Street			Intersection improvement	\$206	\$206	Activity /Phase	Funding (in \$000s)					
		0.0						Proposed		Tentative 3-Year Program			
790	Intersection improvement. Prior Years' Funding as follows: \$43,000 for PE, \$163,000 for CST.												
	Construction completed			5-5									

BOND - Capital Asset Acquisition Special Obligation Bonds
B.R. - Repayment of Capital Asset Acquisition Special Obligation Bonds
CIGP - County Incentive Grant Program
L RTP - Subject to Long Range Plan Amendment


PE Preliminary Engineering
CST Construction
CEI Construction Engineering Inspection
COMB Combined Funding in Prior Years

Totals reflect expenditures based on latest budgetary information of anticipated revenues, and may differ from actual amounts received.

MIAMI-DADE TRANSPORTATION PLANNING ORGANIZATION
TRANSPORTATION IMPROVEMENT PROGRAM
ROAD IMPACT FEES (RIF)

Road Impact Fee District: **District 2**

Municipalities: *Biscayne Park / El Portal / Miami / Miami Shores / North Bay Village / Key Biscayne / Uninc. Miami-Dade County*

TPO Project No.	Facility/Project Name		Bicycle Accom	Type of Work		Project Cost (\$000s)	Prior Years' Funding (\$000s)	
	From /Location	To /Location	Length (miles)					
Agency Project No.	Detailed Project Description				L RTP Ref			
	Status		Remarks					

PW000959	NW 17 Avenue and NW 7 Street		Intersection improvement	\$187	\$187	Activity /Phase	Funding (in \$000s)				
		0.0									
000959	Intersection improvement. Prior Years' Funding as follows: \$47,000 for PE, \$140,000 for CST.						Proposed		Tentative 3-Year Program		
			5-5				2018 - 2019	2019 - 2020	2020 - 2021	2021 - 2022	2022 - 2023

PW000960	NW 17 Avenue and NW South River Drive		Intersection improvement	\$452	\$452	Activity /Phase	Funding (in \$000s)				
		0.0									
000960	Intersection improvement. Prior Years' Funding as follows: \$114,000 for PE, \$338,000 for CST.						Proposed		Tentative 3-Year Program		
			5-5				2018 - 2019	2019 - 2020	2020 - 2021	2021 - 2022	2022 - 2023

BOND - Capital Asset Acquisition Special Obligation Bonds
B.R. - Repayment of Capital Asset Acquisition Special Obligation Bonds
CIGP - County Incentive Grant Program
L RTP - Subject to Long Range Plan Amendment


PE Preliminary Engineering
CST Construction
CEI Construction Engineering Inspection
COMB Combined Funding in Prior Years

Totals reflect expenditures based on latest budgetary information of anticipated revenues, and may differ from actual amounts received.

MIAMI-DADE TRANSPORTATION PLANNING ORGANIZATION
TRANSPORTATION IMPROVEMENT PROGRAM
ROAD IMPACT FEES (RIF)

Road Impact Fee District: **District 2**

Municipalities: *Biscayne Park / El Portal / Miami / Miami Shores / North Bay Village / Key Biscayne / Uninc. Miami-Dade County*

TPO Project No.	Facility/Project Name		Bicycle Accom	Type of Work		Project Cost (\$000s)	Prior Years' Funding (\$000s)	
	From /Location	To /Location	Length (miles)					
Agency Project No.	Detailed Project Description					L RTP Ref		
	Status		Remarks					

PW000965	NW 17 Avenue and NW 20 Street			Intersection improvement				Funding (in \$000s)				
			0.0									
000965	Intersection improvement. Prior Years' Funding as follows: \$93,000 for PE, \$272,000 for CST.				\$365	\$365	Activity /Phase	Proposed		Tentative 3-Year Program		
	Under design			5-5				2018 - 2019	2019 - 2020	2020 - 2021	2021 - 2022	2022 - 2023

PW000956	NW 22 Avenue and NW 7 Street			Intersection improvement				Funding (in \$000s)				
			0.0									
000956	Intersection improvement. Prior Years' Funding as follows: \$97,000 for PE, \$290,000 for CST.				\$387	\$387	Activity /Phase	Proposed		Tentative 3-Year Program		
	Design completed			5-5				2018 - 2019	2019 - 2020	2020 - 2021	2021 - 2022	2022 - 2023

BOND - Capital Asset Acquisition Special Obligation Bonds
B.R. - Repayment of Capital Asset Acquisition Special Obligation Bonds
CIGP - County Incentive Grant Program
L RTP - Subject to Long Range Plan Amendment


PE Preliminary Engineering
CST Construction
CEI Construction Engineering Inspection
COMB Combined Funding in Prior Years

Totals reflect expenditures based on latest budgetary information of anticipated revenues, and may differ from actual amounts received.

MIAMI-DADE TRANSPORTATION PLANNING ORGANIZATION
TRANSPORTATION IMPROVEMENT PROGRAM
ROAD IMPACT FEES (RIF)

Road Impact Fee District: **District 2**

Municipalities: *Biscayne Park / El Portal / Miami / Miami Shores / North Bay Village / Key Biscayne / Uninc. Miami-Dade County*

TPO Project No.	Facility/Project Name		Bicycle Accom	Type of Work		Project Cost (\$000s)	Prior Years' Funding (\$000s)	
	From /Location	To /Location	Length (miles)					
Agency Project No.	Detailed Project Description					L RTP Ref		
	Status		Remarks					

PW000761	NW 30 Avenue and NW 11 Street			Intersection improvement					Funding (in \$000s)				
		0.0											
761	Intersection improvement. Prior Years' Funding as follows: \$27,000 for PE, \$113,000 for CST.									Activity /Phase	Proposed		Tentative 3-Year Program
	Design completed			5-5		2018 - 2019	2019 - 2020	2020 - 2021			2021 - 2022	2022 - 2023	

PW000966	NW 45 Avenue and NW 7 Street			Intersection improvement					Funding (in \$000s)				
		0.0											
000966	Intersection improvement. Prior Years' Funding as follows: \$85,000 for PE, \$252,000 for CST.								\$337	\$337	Activity /Phase	Proposed	
	Design completed			5-5	2018 - 2019	2019 - 2020	2020 - 2021	2021 - 2022				2022 - 2023	

BOND - Capital Asset Acquisition Special Obligation Bonds
B.R. - Repayment of Capital Asset Acquisition Special Obligation Bonds
CIGP - County Incentive Grant Program
L RTP - Subject to Long Range Plan Amendment


PE Preliminary Engineering
CST Construction
CEI Construction Engineering Inspection
COMB Combined Funding in Prior Years

Totals reflect expenditures based on latest budgetary information of anticipated revenues, and may differ from actual amounts received.

MIAMI-DADE TRANSPORTATION PLANNING ORGANIZATION
TRANSPORTATION IMPROVEMENT PROGRAM
ROAD IMPACT FEES (RIF)

Road Impact Fee District: **District 2**

Municipalities: **Biscayne Park / El Portal / Miami / Miami Shores / North Bay Village / Key Biscayne / Uninc. Miami-Dade County**

TPO Project No.	Facility/Project Name		Bicycle Accom	Type of Work		Project Cost (\$000s)	Prior Years' Funding (\$000s)	
	From /Location	To /Location	Length (miles)					
Agency Project No.	Detailed Project Description				L RTP Ref			
	Status		Remarks					

PW0001005	Brickell Avenue and SE 14 Terrace			Traffic signal				Funding (in \$000s)				
		0.0										
0001005	Traffic signal. Prior Years' Funding as follows: \$43,000 for PE, \$258,000 for CST.				\$301	\$301	Activity /Phase	Proposed		Tentative 3-Year Program		
	Under design			5-5				2018 - 2019	2019 - 2020	2020 - 2021	2021 - 2022	2022 - 2023

PW0001014	Brickell Avenue and SE 15 Road		Traffic signal	\$81	\$81	Activity /Phase	Funding (in \$000s)				
		0.0					Proposed		Tentative 3-Year Program		
0001014	Traffic signal. Prior Years' Funding as follows: \$12,000 for PE, \$69,000 for CST.						2018 - 2019	2019 - 2020	2020 - 2021	2021 - 2022	2022 - 2023
	Construction completed		5-5								

BOND - Capital Asset Acquisition Special Obligation Bonds
B.R. - Repayment of Capital Asset Acquisition Special Obligation Bonds
CIGP - County Incentive Grant Program
L RTP - Subject to Long Range Plan Amendment


PE Preliminary Engineering
CST Construction
CEI Construction Engineering Inspection
COMB Combined Funding in Prior Years

Totals reflect expenditures based on latest budgetary information of anticipated revenues, and may differ from actual amounts received.

MIAMI-DADE TRANSPORTATION PLANNING ORGANIZATION
TRANSPORTATION IMPROVEMENT PROGRAM
ROAD IMPACT FEES (RIF)

Road Impact Fee District: **District 2**

Municipalities: *Biscayne Park / El Portal / Miami / Miami Shores / North Bay Village / Key Biscayne / Uninc. Miami-Dade County*

TPO Project No.	Facility/Project Name		Bicycle Accom	Type of Work		Project Cost (\$000s)	Prior Years' Funding (\$000s)	
	From /Location	To /Location	Length (miles)					
Agency Project No.	Detailed Project Description				L RTP Ref			
	Status		Remarks					

PW000762	S Miami Avenue and S 10 Street		Traffic signal	\$187	\$187	Activity /Phase	Funding (in \$000s)				
		0.0									
762	Traffic signal. Prior Years' Funding as follows: \$27,000 for PE, \$160,000 for CST.						Proposed		Tentative 3-Year Program		
	Design completed		5-5				2018 - 2019	2019 - 2020	2020 - 2021	2021 - 2022	2022 - 2023

PW000983	NW 22 Avenue and NW 50 Street			Traffic signal	\$315	\$315	Activity /Phase	Funding (in \$000s)						
		0.0						Proposed		Tentative 3-Year Program				
000983	Traffic signal. Prior Years' Funding as follows: \$45,000 for PE, \$270,000 for CST.													
	Construction completed			5-5										

BOND - Capital Asset Acquisition Special Obligation Bonds
B.R. - Repayment of Capital Asset Acquisition Special Obligation Bonds
CIGP - County Incentive Grant Program
L RTP - Subject to Long Range Plan Amendment


PE Preliminary Engineering
CST Construction
CEI Construction Engineering Inspection
COMB Combined Funding in Prior Years

Totals reflect expenditures based on latest budgetary information of anticipated revenues, and may differ from actual amounts received.

MIAMI-DADE TRANSPORTATION PLANNING ORGANIZATION
TRANSPORTATION IMPROVEMENT PROGRAM
ROAD IMPACT FEES (RIF)

Road Impact Fee District: **District 2**

Municipalities: **Biscayne Park / El Portal / Miami / Miami Shores / North Bay Village / Key Biscayne / Uninc. Miami-Dade County**

TPO Project No.	Facility/Project Name		Bicycle Accom	Type of Work		Project Cost (\$000s)	Prior Years' Funding (\$000s)	
	From /Location	To /Location	Length (miles)					
Agency Project No.	Detailed Project Description				L RTP Ref			
	Status		Remarks					

PW000933	NW 28 Street and NW 19 Avenue			Traffic signal				Funding (in \$000s)				
			0.0									
000933	Traffic signal. Prior Years' Funding as follows: \$47,000 for PE, \$283,000 for CST.				\$330	\$330	Activity /Phase	Proposed		Tentative 3-Year Program		
	Under construction			5-5				2018 - 2019	2019 - 2020	2020 - 2021	2021 - 2022	2022 - 2023

PW0001034	SW 37 Avenue and SW 26 Street			Traffic signal				Funding (in \$000s)				
			0.0									
0001034	Traffic signal. Prior Years' Funding as follows: \$45,000 for PE, \$270,000 for CST.						Activity /Phase	Proposed		Tentative 3-Year Program		
				5-5				2018 - 2019	2019 - 2020	2020 - 2021	2021 - 2022	2022 - 2023

BOND - Capital Asset Acquisition Special Obligation Bonds
B.R. - Repayment of Capital Asset Acquisition Special Obligation Bonds
CIGP - County Incentive Grant Program
L RTP - Subject to Long Range Plan Amendment


PE Preliminary Engineering
CST Construction
CEI Construction Engineering Inspection
COMB Combined Funding in Prior Years

Totals reflect expenditures based on latest budgetary information of anticipated revenues, and may differ from actual amounts received.

MIAMI-DADE TRANSPORTATION PLANNING ORGANIZATION
TRANSPORTATION IMPROVEMENT PROGRAM
ROAD IMPACT FEES (RIF)

Road Impact Fee District: **District 2**

Municipalities: **Biscayne Park / El Portal / Miami / Miami Shores / North Bay Village / Key Biscayne / Uninc. Miami-Dade County**

TPO Project No.	Facility/Project Name		Bicycle Accom	Type of Work		Project Cost (\$000s)	Prior Years' Funding (\$000s)	
	From /Location	To /Location	Length (miles)					
Agency Project No.	Detailed Project Description					L RTP Ref		
	Status		Remarks					

PW000901	FEC Port Lead Reconnection Pre-emption Circuit		FEC Port Lead Reconnection Pre-emption Circuit	\$71	\$71	Activity /Phase	Funding (in \$000s)				
		0.0					Proposed		Tentative 3-Year Program		
000901	FEC Port Lead Reconnection Pre-emption Circuit. NE 4 Ct and NE 71 Street, NE 4 Court and NE 61 Street, NE 6 Street and North Miami Avenue, NE 20 Street and North Miami Avenue. Prior Years' Funding as follows: \$71,000 for CST.						2018 - 2019	2019 - 2020	2020 - 2021	2021 - 2022	2022 - 2023
	Construction completed		5-5								

PW000871	Mast Arm Upgrades		Mast arm upgrades				Funding (in \$000s)							
		0.0												
000871	Mast arm upgrades. Prior Years' Funding as follows: \$3,186,000 for PE/CST.							\$3,186	Activity /Phase	Proposed		Tentative 3-Year Program		
										2018 - 2019	2019 - 2020	2020 - 2021	2021 - 2022	2022 - 2023
			5-5											
								PE/CST	1,062	1,062	1,062	1,062	1,062	

BOND - Capital Asset Acquisition Special Obligation Bonds
B.R. - Repayment of Capital Asset Acquisition Special Obligation Bonds
CIGP - County Incentive Grant Program
L RTP - Subject to Long Range Plan Amendment


PE Preliminary Engineering
CST Construction
CEI Construction Engineering Inspection
COMB Combined Funding in Prior Years

Totals reflect expenditures based on latest budgetary information of anticipated revenues, and may differ from actual amounts received.

MIAMI-DADE TRANSPORTATION PLANNING ORGANIZATION
TRANSPORTATION IMPROVEMENT PROGRAM
ROAD IMPACT FEES (RIF)

Road Impact Fee District: **District 2**

Municipalities: **Biscayne Park / El Portal / Miami / Miami Shores / North Bay Village / Key Biscayne / Uninc. Miami-Dade County**

TPO Project No.	Facility/Project Name		Bicycle Accom	Type of Work	Project Cost (\$000s)	Prior Years' Funding (\$000s)							
	From /Location	To /Location	Length (miles)										
Agency Project No.	Detailed Project Description				L RTP Ref								
	Status		Remarks										
PW000872	Advanced Traffic Management System			ATMS					Funding (in \$000s)				
			0.0										
000872	ATMS. Prior Years' Funding as follows: \$17,095,000 for PE/CST.				5-5		\$17,095	Activity /Phase	Proposed		Tentative 3-Year Program		
				2018 - 2019					2019 - 2020	2020 - 2021	2021 - 2022	2022 - 2023	
						PE/CST		4,827	4,827	8,100	8,100	5,600	
PW0001032	SMART Plan			SMART Plan					Funding (in \$000s)				
			0.0										
0001032	SMART Plan. Prior Years' Funding as follows: \$1,102,000 for PE/CST.				6-36		\$1,102	Activity /Phase	Proposed		Tentative 3-Year Program		
		Allocation in accordance with public hearing held by BCC on 9-28-17 in compliance with Sec. 33E-12(d).		2018 - 2019					2019 - 2020	2020 - 2021	2021 - 2022	2022 - 2023	

BOND - Capital Asset Acquisition Special Obligation Bonds
B.R. - Repayment of Capital Asset Acquisition Special Obligation Bonds
CIGP - County Incentive Grant Program
L RTP - Subject to Long Range Plan Amendment


PE Preliminary Engineering
CST Construction
CEI Construction Engineering Inspection
COMB Combined Funding in Prior Years

Totals reflect expenditures based on latest budgetary information of anticipated revenues, and may differ from actual amounts received.

MIAMI-DADE TRANSPORTATION PLANNING ORGANIZATION
TRANSPORTATION IMPROVEMENT PROGRAM
ROAD IMPACT FEES (RIF)

Road Impact Fee District: **District 2**

Municipalities: *Biscayne Park / El Portal / Miami / Miami Shores / North Bay Village / Key Biscayne / Uninc. Miami-Dade County*

TPO Project No.	Facility/Project Name		Bicycle Accom	Type of Work		Project Cost (\$000s)	Prior Years' Funding (\$000s)	
	From /Location	To /Location	Length (miles)					
Agency Project No.	Detailed Project Description				L RTP Ref			
	Status		Remarks					

PW000039	Engineering Administration		Administration					Funding (in \$000s)							
		0.0						Proposed		Tentative 3-Year Program					
39	Engineering administration									Activity /Phase	2018 - 2019	2019 - 2020	2020 - 2021	2021 - 2022	2022 - 2023
			5-5												
									ADM		1,259	740	740	740	740

PW000040	Resurfacing		Paving, widening, drainage, striping				Activity /Phase	Funding (in \$000s)						
		0.0						Proposed		Tentative 3-Year Program				
40	Paving, widening, drainage, striping of various locations.								2018 - 2019	2019 - 2020	2020 - 2021	2021 - 2022	2022 - 2023	
			5-5											
									PE	47	93	163	163	246
									CEI	47	93	163	163	246
									CST	373	740	1,303	1,303	1,970

BOND - Capital Asset Acquisition Special Obligation Bonds
B.R. - Repayment of Capital Asset Acquisition Special Obligation Bonds
CIGP - County Incentive Grant Program
L RTP - Subject to Long Range Plan Amendment

PE Preliminary Engineering
CST Construction
CEI Construction Engineering Inspection
COMB Combined Funding in Prior Years

Totals reflect expenditures based on latest budgetary information of anticipated revenues, and may differ from actual amounts received.

MIAMI-DADE TRANSPORTATION PLANNING ORGANIZATION
TRANSPORTATION IMPROVEMENT PROGRAM
ROAD IMPACT FEES (RIF)

Road Impact Fee District: **District 2**

Municipalities: **Biscayne Park / El Portal / Miami / Miami Shores / North Bay Village / Key Biscayne / Uninc. Miami-Dade County**

TPO Project No.	Facility/Project Name		Bicycle Accom	Type of Work	Project Cost (\$000s)	Prior Years' Funding (\$000s)	<div><div>MIAMI-DADE COUNTY</div><div></div></div>					
	From /Location	To /Location	Length (miles)									
Agency Project No.	Detailed Project Description			LRTP Ref								
	Status	Remarks										
PW000041	T.O.P.I.C.S.			Intersection improvements: T.O.P.I.C.S.				Funding (in \$000s)				
			0.0									
41	Intersection improvements at various locations including (but not limited to): NW 2 Ave & NW 103 St (Design compl)						Activity /Phase	Proposed		Tentative 3-Year Program		
			5-5					2018 - 2019	2019 - 2020	2020 - 2021	2021 - 2022	2022 - 2023
						PE		47	93	163	163	246
						CEI		47	93	163	163	246
						CST		373	740	1,303	1,303	1,970
PW000042	Traffic Control Devices			Signalization				Funding (in \$000s)				
			0.0									
42	Traffic control devices at various locations including (but not limited to): NW 29 Ave & NW 11 St; NW 29 Ave & NW 14 St; NW 34 Ave & NW 11 St						Activity /Phase	Proposed		Tentative 3-Year Program		
			5-5					2018 - 2019	2019 - 2020	2020 - 2021	2021 - 2022	2022 - 2023
						PE		47	93	163	163	246
						CEI		47	93	163	163	246
						CST		372	740	1,303	1,303	1,970

BOND - Capital Asset Acquisition Special Obligation Bonds

B.R. - Repayment of Capital Asset Acquisition Special Obligation Bonds

CIGP - County Incentive Grant Program

L RTP - Subject to Long Range Plan Amendment

PE Preliminary Engineering

CST Construction

CEI Construction Engineering Inspection

COMB Combined Funding in Prior Years

Totals reflect expenditures based on latest budgetary information of anticipated revenues, and may differ from actual amounts received.

MIAMI-DADE TRANSPORTATION PLANNING ORGANIZATION
TRANSPORTATION IMPROVEMENT PROGRAM
ROAD IMPACT FEES (RIF)

Road Impact Fee District: **District 2**

Municipalities: **Biscayne Park / El Portal / Miami / Miami Shores / North Bay Village / Key Biscayne / Uninc. Miami-Dade County**

TPO Project No.	Facility/Project Name		Bicycle Accom	Type of Work	Project Cost (\$000s)	Prior Years' Funding (\$000s)	<div><div>MIAMI-DADE COUNTY</div><div></div></div>					
	From /Location	To /Location	Length (miles)									
Agency Project No.	Detailed Project Description			L RTP Ref								
	Status	Remarks										
PW000504	Right-of-Way			Right-of-Way acquisition for construction projects				Funding (in \$000s)				
			0.0									
504	Right-of-Way acquisition for construction projects. Documenting, securing and preserving public rights-of-way.						Activity /Phase	Proposed		Tentative 3-Year Program		
			5-5					2018 - 2019	2019 - 2020	2020 - 2021	2021 - 2022	2022 - 2023
						ROW		20	20	20	20	20

Yearly Totals	25,186	14,809	14,809	14,809	14,808
5 Year TIP District Total					\$84,421

BOND - Capital Asset Acquisition Special Obligation Bonds
B.R. - Repayment of Capital Asset Acquisition Special Obligation Bonds
CIGP - County Incentive Grant Program
L RTP - Subject to Long Range Plan Amendment


PE Preliminary Engineering
CST Construction
CEI Construction Engineering Inspection
COMB Combined Funding in Prior Years

Totals reflect expenditures based on latest budgetary information of anticipated revenues, and may differ from actual amounts received.

MIAMI-DADE TRANSPORTATION PLANNING ORGANIZATION
TRANSPORTATION IMPROVEMENT PROGRAM
ROAD IMPACT FEES (RIF)

Road Impact Fee District: **District 3**

Municipalities: *Aventura / Bal Harbour / Bay Harbor Islands / Golden Beach / Hialeah / Indian Creek / Miami Lakes / Opa-Locka / Miami Gardens / North Miami / North Miami Beach / Sunny Isles Beach / Surfside / Uninc. Miami-Dade County*

TPO Project No.	Facility/Project Name		Bicycle Accom	Type of Work		Project Cost (\$000s)	Prior Years' Funding (\$000s)	
	From /Location	To /Location	Length (miles)					
Agency Project No.	Detailed Project Description				L RTP Ref			
	Status		Remarks					

PW000747	NE 16 Avenue		Bike Lane	Widen to 3 lanes					Funding (in \$000s)						
	NE 123 Street	NE 135 Street	0.8												
747	Widen to 3 lanes. Prior Years' Funding as follows: \$560,000 for PE, \$5,401,000 for CST.									Activity /Phase	Proposed		Tentative 3-Year Program		
	Under construction			6-20							\$5,961	\$5,961	2018 - 2019	2019 - 2020	2020 - 2021

PW0000110	NW 97 Avenue		Wide Curb Lane	New 4 lanes				Funding (in \$000s)				
	NW 138 Street	NW 154 Street	1.0									
110	New 4 lanes. Prior Years' Funding as follows: \$3,630,000 for CST.				\$3,630	\$3,630	Activity /Phase	Proposed		Tentative 3-Year Program		
	Under construction		Joint Participation Agreement with City of Hialeah.					6-12	2018 - 2019	2019 - 2020	2020 - 2021	2021 - 2022

BOND - Capital Asset Acquisition Special Obligation Bonds
B.R. - Repayment of Capital Asset Acquisition Special Obligation Bonds
CIGP - County Incentive Grant Program
L RTP - Subject to Long Range Plan Amendment

PE Preliminary Engineering
CST Construction
CEI Construction Engineering Inspection
COMB Combined Funding in Prior Years

Totals reflect expenditures based on latest budgetary information of anticipated revenues, and may differ from actual amounts received.

MIAMI-DADE TRANSPORTATION PLANNING ORGANIZATION
TRANSPORTATION IMPROVEMENT PROGRAM
ROAD IMPACT FEES (RIF)

Road Impact Fee District: **District 3**

Municipalities: *Aventura / Bal Harbour / Bay Harbor Islands / Golden Beach / Hialeah / Indian Creek / Miami Lakes / Opa-Locka / Miami Gardens / North Miami / North Miami Beach / Sunny Isles Beach / Surfside / Uninc. Miami-Dade County*

TPO Project No.	Facility/Project Name		Bicycle Accom	Type of Work	Project Cost (\$000s)	Prior Years' Funding (\$000s)	<div><div>MIAMI-DADE COUNTY</div><div></div></div>					
	From /Location	To /Location	Length (miles)									
Agency Project No.	Detailed Project Description				LRTP Ref							
	Status		Remarks									
PW000961	NW 97 AVE			New 2 lanes				Funding (in \$000s)				
	NW 154 ST	NW 170 ST	1.0									
000961	New 2 lanes. Prior Years' Funding as follows: \$350,000 for PE, \$900,000 for CST.						Activity /Phase	Proposed		Tentative 3-Year Program		
			Joint Participation Agreement with City of Hialeah.	6-12				\$5,000	\$5,000	2018 - 2019	2019 - 2020	2020 - 2021
PW000962	NW 107 AVE			New 5 lanes				Funding (in \$000s)				
	NW 138 ST	NW 170 ST	2.0									
000962	New 5 lanes. Prior Years' Funding as follows: \$1,000,000 for PE, \$1,000,000 for CST.						Activity /Phase	Proposed		Tentative 3-Year Program		
			Interlocal Agreement with MDX, City of Hialeah, and City of Hialeah Gardens.	6-39				\$14,000	\$2,000	2018 - 2019	2019 - 2020	2020 - 2021
							CST	4,000	4,000	4,000	0	0

BOND - Capital Asset Acquisition Special Obligation Bonds
B.R. - Repayment of Capital Asset Acquisition Special Obligation Bonds
CIGP - County Incentive Grant Program
L RTP - Subject to Long Range Plan Amendment


PE Preliminary Engineering
CST Construction
CEI Construction Engineering Inspection
COMB Combined Funding in Prior Years

Totals reflect expenditures based on latest budgetary information of anticipated revenues, and may differ from actual amounts received.

MIAMI-DADE TRANSPORTATION PLANNING ORGANIZATION
TRANSPORTATION IMPROVEMENT PROGRAM
ROAD IMPACT FEES (RIF)

Road Impact Fee District: **District 3**

Municipalities: *Aventura / Bal Harbour / Bay Harbor Islands / Golden Beach / Hialeah / Indian Creek / Miami Lakes / Opa-Locka / Miami Gardens / North Miami / North Miami Beach / Sunny Isles Beach / Surfside / Uninc. Miami-Dade County*

TPO Project No.	Facility/Project Name		Bicycle Accom	Type of Work	Project Cost (\$000s)	Prior Years' Funding (\$000s)						
	From /Location	To /Location	Length (miles)									
Agency Project No.	Detailed Project Description				LRTP Ref							
	Status		Remarks									
PW0001015	NW 154 Street			New 2 lanes				Funding (in \$000s)				
	W 34 Lane	NW 89 Avenue	0.6									
0001015	New 2 lanes. Prior Years' Funding as follows: \$340,000 for PE, \$3,910,000 for CST.						Activity /Phase	Proposed		Tentative 3-Year Program		
			Subject to LRTP Amendment.					5-5	2018 - 2019	2019 - 2020	2020 - 2021	2021 - 2022

BOND - Capital Asset Acquisition Special Obligation Bonds
B.R. - Repayment of Capital Asset Acquisition Special Obligation Bonds
CIGP - County Incentive Grant Program
LRTP - Subject to Long Range Plan Amendment


PE Preliminary Engineering
CST Construction
CEI Construction Engineering Inspection
COMB Combined Funding in Prior Years

Totals reflect expenditures based on latest budgetary information of anticipated revenues, and may differ from actual amounts received.

MIAMI-DADE TRANSPORTATION PLANNING ORGANIZATION
TRANSPORTATION IMPROVEMENT PROGRAM
ROAD IMPACT FEES (RIF)

Road Impact Fee District: **District 3**

Municipalities: *Aventura / Bal Harbour / Bay Harbor Islands / Golden Beach / Hialeah / Indian Creek / Miami Lakes / Opa-Locka / Miami Gardens / North Miami / North Miami Beach / Sunny Isles Beach / Surfside / Uninc. Miami-Dade County*

TPO Project No.	Facility/Project Name		Bicycle Accom	Type of Work		Project Cost (\$000s)	Prior Years' Funding (\$000s)	
	From /Location	To /Location	Length (miles)					
Agency Project No.	Detailed Project Description				L RTP Ref			
	Status		Remarks					

PW000765	N Miami Avenue North of NW 143 Street		Bridge replacement (#874035)				Funding (in \$000s)				
		0.0									
765	Bridge replacement. Prior Years' Funding as follows: \$489,000 for PE, \$4,395,000 for CST.			\$4,884	\$4,884	Activity /Phase	Proposed		Tentative 3-Year Program		
	Design completed		5-5				2018 - 2019	2019 - 2020	2020 - 2021	2021 - 2022	2022 - 2023

PW0001038	N Miami Avenue			Resurfacing				Funding (in \$000s)				
	N 119 Street	N 167 Street	3.0									
0001038	Resurfacing. Prior Years' Funding as follows: \$870,000 for CST.				\$870	\$870	Activity /Phase	Proposed		Tentative 3-Year Program		
				5-5				2018 - 2019	2019 - 2020	2020 - 2021	2021 - 2022	2022 - 2023

BOND - Capital Asset Acquisition Special Obligation Bonds
B.R. - Repayment of Capital Asset Acquisition Special Obligation Bonds
CIGP - County Incentive Grant Program
L RTP - Subject to Long Range Plan Amendment


PE Preliminary Engineering
CST Construction
CEI Construction Engineering Inspection
COMB Combined Funding in Prior Years

Totals reflect expenditures based on latest budgetary information of anticipated revenues, and may differ from actual amounts received.

MIAMI-DADE TRANSPORTATION PLANNING ORGANIZATION
TRANSPORTATION IMPROVEMENT PROGRAM
ROAD IMPACT FEES (RIF)

Road Impact Fee District: **District 3**

Municipalities: *Aventura / Bal Harbour / Bay Harbor Islands / Golden Beach / Hialeah / Indian Creek / Miami Lakes / Opa-Locka / Miami Gardens / North Miami / North Miami Beach / Sunny Isles Beach / Surfside / Uninc. Miami-Dade County*

TPO Project No.	Facility/Project Name		Bicycle Accom	Type of Work	Project Cost (\$000s)	Prior Years' Funding (\$000s)	<div></div>						
	From /Location	To /Location	Length (miles)										
Agency Project No.	Detailed Project Description				LRTP Ref								
	Status		Remarks										
PW0001016	NW 22 Avenue			Resurfacing				Funding (in \$000s)					
	NW 167 Street	NW 188 Terrace	1.4										
0001016	Resurfacing. Prior Years' Funding as follows: \$819,000 for CST.				5-5	\$819	\$819	Activity /Phase	Proposed		Tentative 3-Year Program		
				2018 - 2019					2019 - 2020	2020 - 2021	2021 - 2022	2022 - 2023	
PW000937	NE 215 Street			Resurfacing				Funding (in \$000s)					
	NE 2 Avenue	NE 12 Avenue	1.2										
000937	Resurfacing. Prior Years' Funding as follows: \$249,000 for CST.				5-5	\$249	\$249	Activity /Phase	Proposed		Tentative 3-Year Program		
			Joint Participation Agreement with City of West Park.						2018 - 2019	2019 - 2020	2020 - 2021	2021 - 2022	2022 - 2023

BOND - Capital Asset Acquisition Special Obligation Bonds
B.R. - Repayment of Capital Asset Acquisition Special Obligation Bonds
CIGP - County Incentive Grant Program
L RTP - Subject to Long Range Plan Amendment


PE Preliminary Engineering
CST Construction
CEI Construction Engineering Inspection
COMB Combined Funding in Prior Years

Totals reflect expenditures based on latest budgetary information of anticipated revenues, and may differ from actual amounts received.

MIAMI-DADE TRANSPORTATION PLANNING ORGANIZATION
TRANSPORTATION IMPROVEMENT PROGRAM
ROAD IMPACT FEES (RIF)

Road Impact Fee District: **District 3**

Municipalities: *Aventura / Bal Harbour / Bay Harbor Islands / Golden Beach / Hialeah / Indian Creek / Miami Lakes / Opa-Locka / Miami Gardens / North Miami / North Miami Beach / Sunny Isles Beach / Surfside / Uninc. Miami-Dade County*

TPO Project No.	Facility/Project Name		Bicycle Accom	Type of Work	Project Cost (\$000s)	Prior Years' Funding (\$000s)							
	From /Location	To /Location	Length (miles)										
Agency Project No.	Detailed Project Description				LRTP Ref								
	Status		Remarks										
PW000815	W Dixie Highway and NE 172 Street			Intersection improvement	\$13	\$13	Activity /Phase	Funding (in \$000s)					
000815			0.0					Proposed					Tentative 3-Year Program
	Intersection improvement. Prior Years' Funding as follows: \$13,000 for CST.							2018 - 2019		2019 - 2020	2020 - 2021	2021 - 2022	2022 - 2023
	Construction completed			5-5									
PW000816	NW 67 Avenue and NW 169 Street			Intersection improvement	\$289	\$289	Activity /Phase	Funding (in \$000s)					
000816			0.0					2018 - 2019		2019 - 2020	2020 - 2021	2021 - 2022	2022 - 2023
	Intersection improvement. Prior Years' Funding as follows: \$43,000 for PE, \$246,000 for CST.												
	Design completed			5-5									

BOND - Capital Asset Acquisition Special Obligation Bonds
B.R. - Repayment of Capital Asset Acquisition Special Obligation Bonds
CIGP - County Incentive Grant Program
L RTP - Subject to Long Range Plan Amendment


PE Preliminary Engineering
CST Construction
CEI Construction Engineering Inspection
COMB Combined Funding in Prior Years

Totals reflect expenditures based on latest budgetary information of anticipated revenues, and may differ from actual amounts received.

MIAMI-DADE TRANSPORTATION PLANNING ORGANIZATION
TRANSPORTATION IMPROVEMENT PROGRAM
ROAD IMPACT FEES (RIF)

Road Impact Fee District: **District 3**

Municipalities: *Aventura / Bal Harbour / Bay Harbor Islands / Golden Beach / Hialeah / Indian Creek / Miami Lakes / Opa-Locka / Miami Gardens / North Miami / North Miami Beach / Sunny Isles Beach / Surfside / Uninc. Miami-Dade County*

TPO Project No.	Facility/Project Name		Bicycle Accom	Type of Work	Project Cost (\$000s)	Prior Years' Funding (\$000s)							
	From /Location	To /Location	Length (miles)										
Agency Project No.	Detailed Project Description				LRTP Ref								
	Status	Remarks											
PW000818	NW 37 Avenue and NW 215 Street			Traffic signal	\$326	\$326	Activity /Phase	Funding (in \$000s)					
			0.0										
000818	Traffic signal. Prior Years' Funding as follows: \$30,000 for PE, \$296,000 for CST.			Proposed					Tentative 3-Year Program				
	Construction completed			5-5				2018 - 2019	2019 - 2020	2020 - 2021	2021 - 2022	2022 - 2023	
PW000985	NW 68 Avenue and NW 179 Street			Traffic signal	\$276	\$276	Activity /Phase	Funding (in \$000s)					
			0.0										
000985	Traffic signal. Prior Years' Funding as follows: \$63,000 for PE, \$213,000 for CST.			Proposed					Tentative 3-Year Program				
	Under design			5-5				2018 - 2019	2019 - 2020	2020 - 2021	2021 - 2022	2022 - 2023	

BOND - Capital Asset Acquisition Special Obligation Bonds
B.R. - Repayment of Capital Asset Acquisition Special Obligation Bonds
CIGP - County Incentive Grant Program
L RTP - Subject to Long Range Plan Amendment


PE Preliminary Engineering
CST Construction
CEI Construction Engineering Inspection
COMB Combined Funding in Prior Years

Totals reflect expenditures based on latest budgetary information of anticipated revenues, and may differ from actual amounts received.

MIAMI-DADE TRANSPORTATION PLANNING ORGANIZATION
TRANSPORTATION IMPROVEMENT PROGRAM
ROAD IMPACT FEES (RIF)

Road Impact Fee District: **District 3**

Municipalities: *Aventura / Bal Harbour / Bay Harbor Islands / Golden Beach / Hialeah / Indian Creek / Miami Lakes / Opa-Locka / Miami Gardens / North Miami / North Miami Beach / Sunny Isles Beach / Surfside / Uninc. Miami-Dade County*

TPO Project No.	Facility/Project Name		Bicycle Accom	Type of Work		Project Cost (\$000s)	Prior Years' Funding (\$000s)	
	From /Location	To /Location	Length (miles)					
Agency Project No.	Detailed Project Description				L RTP Ref			
	Status		Remarks					

PW000986	NW 87 Avenue and NW 164 Street			Traffic signal				Funding (in \$000s)				
			0.0									
000986	Traffic signal. Prior Years' Funding as follows: \$37,000 for PE, \$220,000 for CST.						Activity /Phase	Proposed		Tentative 3-Year Program		
	Construction completed			5-5				2018 - 2019	2019 - 2020	2020 - 2021	2021 - 2022	2022 - 2023

PW000938	NW 199 Street and FI Turnpike		Traffic signal				Funding (in \$000s)				
		0.0									
000938	Traffic signal. Prior Years' Funding as follows: \$42,000 for PE, \$252,000 for CST.					Activity /Phase	Proposed		Tentative 3-Year Program		
	Construction completed		5-5				2018 - 2019	2019 - 2020	2020 - 2021	2021 - 2022	2022 - 2023

BOND - Capital Asset Acquisition Special Obligation Bonds
B.R. - Repayment of Capital Asset Acquisition Special Obligation Bonds
CIGP - County Incentive Grant Program
L RTP - Subject to Long Range Plan Amendment


PE Preliminary Engineering
CST Construction
CEI Construction Engineering Inspection
COMB Combined Funding in Prior Years

Totals reflect expenditures based on latest budgetary information of anticipated revenues, and may differ from actual amounts received.

MIAMI-DADE TRANSPORTATION PLANNING ORGANIZATION
TRANSPORTATION IMPROVEMENT PROGRAM
ROAD IMPACT FEES (RIF)

Road Impact Fee District: **District 3**

Municipalities: *Aventura / Bal Harbour / Bay Harbor Islands / Golden Beach / Hialeah / Indian Creek / Miami Lakes / Opa-Locka / Miami Gardens / North Miami / North Miami Beach / Sunny Isles Beach / Surfside / Uninc. Miami-Dade County*

TPO Project No.	Facility/Project Name		Bicycle Accom	Type of Work		Project Cost (\$000s)	Prior Years' Funding (\$000s)	
	From /Location	To /Location	Length (miles)					
Agency Project No.	Detailed Project Description				L RTP Ref			
	Status		Remarks					

PW000987	NW 199 Street and NW 2200 Block			Traffic signal	\$327	\$327	Activity /Phase	Funding (in \$000s)				
			0.0									
000987	Traffic signal. Prior Years' Funding as follows: \$35,000 for PE, \$292,000 for CST.							Proposed		Tentative 3-Year Program		
	Construction completed			5-5				2018 - 2019	2019 - 2020	2020 - 2021	2021 - 2022	2022 - 2023

PW000820	Mast Arm Upgrades		Mast arm upgrades				Funding (in \$000s)					
		0.0										
000820	Mast arm upgrades. Prior Years' Funding as follows: \$3,186,000 for PE/CST.						Proposed		Tentative 3-Year Program			
		5-5	\$3,186				Activity /Phase	2018 - 2019	2019 - 2020	2020 - 2021	2021 - 2022	2022 - 2023
					PE/CST		7,169	0	0	0	0	

BOND - Capital Asset Acquisition Special Obligation Bonds
B.R. - Repayment of Capital Asset Acquisition Special Obligation Bonds
CIGP - County Incentive Grant Program
L RTP - Subject to Long Range Plan Amendment


PE Preliminary Engineering
CST Construction
CEI Construction Engineering Inspection
COMB Combined Funding in Prior Years

Totals reflect expenditures based on latest budgetary information of anticipated revenues, and may differ from actual amounts received.

MIAMI-DADE TRANSPORTATION PLANNING ORGANIZATION
TRANSPORTATION IMPROVEMENT PROGRAM
ROAD IMPACT FEES (RIF)

Road Impact Fee District: **District 3**

Municipalities: *Aventura / Bal Harbour / Bay Harbor Islands / Golden Beach / Hialeah / Indian Creek / Miami Lakes / Opa-Locka / Miami Gardens / North Miami / North Miami Beach / Sunny Isles Beach / Surfside / Uninc. Miami-Dade County*

TPO Project No.	Facility/Project Name		Bicycle Accom	Type of Work	Project Cost (\$000s)	Prior Years' Funding (\$000s)	<div></div>						
	From /Location	To /Location	Length (miles)										
Agency Project No.	Detailed Project Description				LRTP Ref								
	Status		Remarks										
PW000821	Advanced Traffic Management System			ATMS				Funding (in \$000s)					
			0.0										
000821	ATMS. Prior Years' Funding as follows: \$10,033,000 for PE/CST.						Activity /Phase	Proposed		Tentative 3-Year Program			
				5-5				2018 - 2019	2019 - 2020	2020 - 2021	2021 - 2022	2022 - 2023	

BOND - Capital Asset Acquisition Special Obligation Bonds
B.R. - Repayment of Capital Asset Acquisition Special Obligation Bonds
CIGP - County Incentive Grant Program
L RTP - Subject to Long Range Plan Amendment


PE Preliminary Engineering
CST Construction
CEI Construction Engineering Inspection
COMB Combined Funding in Prior Years

Totals reflect expenditures based on latest budgetary information of anticipated revenues, and may differ from actual amounts received.

MIAMI-DADE TRANSPORTATION PLANNING ORGANIZATION
TRANSPORTATION IMPROVEMENT PROGRAM
ROAD IMPACT FEES (RIF)

Road Impact Fee District: **District 3**

Municipalities: *Aventura / Bal Harbour / Bay Harbor Islands / Golden Beach / Hialeah / Indian Creek / Miami Lakes / Opa-Locka / Miami Gardens / North Miami / North Miami Beach / Sunny Isles Beach / Surfside / Uninc. Miami-Dade County*

TPO Project No.	Facility/Project Name		Bicycle Accom	Type of Work		Project Cost (\$000s)	Prior Years' Funding (\$000s)	
	From /Location	To /Location	Length (miles)					
Agency Project No.	Detailed Project Description				L RTP Ref			
	Status		Remarks					

PW000044	Engineering Administration		Administration			Activity /Phase	Funding (in \$000s)						
		0.0											
44	Engineering administration						Proposed		Tentative 3-Year Program				
			5-5				2018 - 2019	2019 - 2020	2020 - 2021	2021 - 2022	2022 - 2023		
							ADM		2,453	931	931	931	931

PW000045	Resurfacing		Paving, widening, drainage, striping				Activity /Phase	Funding (in \$000s)					
		0.0											
45	Paving, widening, drainage, striping of various locations (but not limited to): NW 199 St from NW 27 Ave to NW 14 Ct (CST compl)							Proposed		Tentative 3-Year Program			
			5-5	2018 - 2019				2019 - 2020	2020 - 2021	2021 - 2022	2022 - 2023		
								PE	986	261	312	445	445
								CEI	1,086	361	412	545	545
								CST	8,891	3,092	3,497	4,564	4,564

BOND - Capital Asset Acquisition Special Obligation Bonds
B.R. - Repayment of Capital Asset Acquisition Special Obligation Bonds
CIGP - County Incentive Grant Program
L RTP - Subject to Long Range Plan Amendment


PE Preliminary Engineering
CST Construction
CEI Construction Engineering Inspection
COMB Combined Funding in Prior Years

Totals reflect expenditures based on latest budgetary information of anticipated revenues, and may differ from actual amounts received.

MIAMI-DADE TRANSPORTATION PLANNING ORGANIZATION
TRANSPORTATION IMPROVEMENT PROGRAM
ROAD IMPACT FEES (RIF)

Road Impact Fee District: **District 3**

Municipalities: *Aventura / Bal Harbour / Bay Harbor Islands / Golden Beach / Hialeah / Indian Creek / Miami Lakes / Opa-Locka / Miami Gardens / North Miami / North Miami Beach / Sunny Isles Beach / Surfside / Uninc. Miami-Dade County*

TPO Project No.	Facility/Project Name		Bicycle Accom	Type of Work		Project Cost (\$000s)	Prior Years' Funding (\$000s)	
	From /Location	To /Location	Length (miles)					
Agency Project No.	Detailed Project Description				L RTP Ref			
	Status		Remarks					

PW000046	T.O.P.I.C.S.		Intersection improvements: T.O.P.I.C.S.				Funding (in \$000s)						
		0.0					Proposed		Tentative 3-Year Program				
46	Intersection improvements at various locations including (but not limited to): NW 2 Ave & NW 125 St (Design compl)						5-5	Activity /Phase	2018 - 2019	2019 - 2020	2020 - 2021	2021 - 2022	2022 - 2023
			PE					986	261	312	445	445	
			CEI					986	261	312	445	445	
			CST					7,891	2,092	2,497	3,564	3,564	

PW000047	Traffic Control Devices		Signalization				Activity /Phase	Funding (in \$000s)					
		0.0						Proposed		Tentative 3-Year Program			
47	Traffic control devices at various locations							5-5	2018 - 2019	2019 - 2020	2020 - 2021	2021 - 2022	2022 - 2023
								PE	986	261	312	445	445
								CEI	986	261	312	445	445
								CST	7,891	2,092	2,497	3,564	3,564

BOND - Capital Asset Acquisition Special Obligation Bonds
B.R. - Repayment of Capital Asset Acquisition Special Obligation Bonds
CIGP - County Incentive Grant Program
L RTP - Subject to Long Range Plan Amendment

PE Preliminary Engineering
CST Construction
CEI Construction Engineering Inspection
COMB Combined Funding in Prior Years

Totals reflect expenditures based on latest budgetary information of anticipated revenues, and may differ from actual amounts received.

MIAMI-DADE TRANSPORTATION PLANNING ORGANIZATION
TRANSPORTATION IMPROVEMENT PROGRAM
ROAD IMPACT FEES (RIF)

Road Impact Fee District: **District 3**

Municipalities: **Aventura / Bal Harbour / Bay Harbor Islands / Golden Beach / Hialeah / Indian Creek / Miami Lakes / Opa-Locka / Miami Gardens / North Miami / North Miami Beach / Sunny Isles Beach / Surfside / Uninc. Miami-Dade County**

TPO Project No.	Facility/Project Name		Bicycle Accom	Type of Work	Project Cost (\$000s)	Prior Years' Funding (\$000s)	<div><div>MIAMI-DADE COUNTY</div><div></div></div>						
	From /Location	To /Location	Length (miles)										
Agency Project No.	Detailed Project Description				LRTP Ref								
	Status		Remarks										
PW000505	Right-of-Way			Right-of-Way acquisition for construction projects					Funding (in \$000s)				
			0.0										
505	Right-of-Way acquisition for construction projects. Documenting, securing and preserving public rights-of-way.				5-5		\$320	Activity /Phase	Proposed		Tentative 3-Year Program		
									2018 - 2019	2019 - 2020	2020 - 2021	2021 - 2022	2022 - 2023
						ROW			20	20	20	20	20

Yearly Totals	49,051	18,613	18,614	18,613	18,613
5 Year TIP District Total					\$123,504

BOND - Capital Asset Acquisition Special Obligation Bonds
B.R. - Repayment of Capital Asset Acquisition Special Obligation Bonds
CIGP - County Incentive Grant Program
L RTP - Subject to Long Range Plan Amendment

PE Preliminary Engineering
CST Construction
CEI Construction Engineering Inspection
COMB Combined Funding in Prior Years

Totals reflect expenditures based on latest budgetary information of anticipated revenues, and may differ from actual amounts received.

MIAMI-DADE TRANSPORTATION PLANNING ORGANIZATION
TRANSPORTATION IMPROVEMENT PROGRAM
ROAD IMPACT FEES (RIF)

Road Impact Fee District: **District 4**

Municipalities: **Unincorporated Miami-Dade County**

TPO Project No.	Facility/Project Name		Bicycle Accom	Type of Work		Project Cost (\$000s)	Prior Years' Funding (\$000s)	<div><div>MIAMI-DADE COUNTY</div><div></div></div>					
	From /Location	To /Location	Length (miles)										
Agency Project No.	Detailed Project Description				L RTP Ref								
	Status		Remarks										
PW000608	SW 142 Avenue			Re-aligning roadway, intersection improvements, milling and resurfacing, construct missing sidewalk and install remedial drainage as necess				Funding (in \$000s)					
	SW 26 Street	SW 8 Street	1.0										
608	Re-aligning roadway, intersection improvements, milling and resurfacing, construct missing sidewalk and install remedial drainage as necessary. Prior Years' Funding as follows: \$438,000 for PE, \$3,403,000 for CST.					\$3,841	\$3,841	Activity /Phase	Proposed		Tentative 3-Year Program		
	Under construction			6-54					2018 - 2019	2019 - 2020	2020 - 2021	2021 - 2022	2022 - 2023
PW0000127	SW 157 Avenue			Additional 2 lanes				Funding (in \$000s)					
	SW 42 Street	SW 8 Street	2.0										
127	Additional 2 lanes. Prior Years' Funding as follows: \$2,000,000 for PE.					\$18,000	\$2,000	Activity /Phase	Proposed		Tentative 3-Year Program		
				6-32					2018 - 2019	2019 - 2020	2020 - 2021	2021 - 2022	2022 - 2023
							CST	1,000	1,000	1,000	1,000	1,000	

BOND - Capital Asset Acquisition Special Obligation Bonds
B.R. - Repayment of Capital Asset Acquisition Special Obligation Bonds
CIGP - County Incentive Grant Program
L RTP - Subject to Long Range Plan Amendment


PE Preliminary Engineering
CST Construction
CEI Construction Engineering Inspection
COMB Combined Funding in Prior Years

Totals reflect expenditures based on latest budgetary information of anticipated revenues, and may differ from actual amounts received.

MIAMI-DADE TRANSPORTATION PLANNING ORGANIZATION
TRANSPORTATION IMPROVEMENT PROGRAM
ROAD IMPACT FEES (RIF)

Road Impact Fee District: **District 4**

Municipalities: **Unincorporated Miami-Dade County**

TPO Project No.	Facility/Project Name		Bicycle Accom	Type of Work		Project Cost (\$000s)	Prior Years' Funding (\$000s)	
	From /Location	To /Location	Length (miles)					
Agency Project No.	Detailed Project Description				L RTP Ref			
	Status		Remarks					

PW000957	SW 122 Avenue and SW 26 Street			Intersection improvement	\$401	\$401	Activity /Phase	Funding (in \$000s)						
		0.0												
000957	Intersection improvement. Prior Years' Funding as follows: \$101,000 for PE, \$300,000 for CST.									Proposed		Tentative 3-Year Program		
	Under design			5-5						2018 - 2019	2019 - 2020	2020 - 2021	2021 - 2022	2022 - 2023

PW000958	SW 137 Avenue and SW 26 Street			Intersection improvement	\$521	\$521	Activity /Phase	Funding (in \$000s)						
		0.0												
000958	Intersection improvement. Prior Years' Funding as follows: \$131,000 for PE, \$390,000 for CST.									Proposed		Tentative 3-Year Program		
	Under design			5-5							2018 - 2019	2019 - 2020	2020 - 2021	2021 - 2022

BOND - Capital Asset Acquisition Special Obligation Bonds
B.R. - Repayment of Capital Asset Acquisition Special Obligation Bonds
CIGP - County Incentive Grant Program
L RTP - Subject to Long Range Plan Amendment


PE Preliminary Engineering
CST Construction
CEI Construction Engineering Inspection
COMB Combined Funding in Prior Years

Totals reflect expenditures based on latest budgetary information of anticipated revenues, and may differ from actual amounts received.

MIAMI-DADE TRANSPORTATION PLANNING ORGANIZATION
TRANSPORTATION IMPROVEMENT PROGRAM
ROAD IMPACT FEES (RIF)

Road Impact Fee District: **District 4**

Municipalities: **Unincorporated Miami-Dade County**

TPO Project No.	Facility/Project Name		Bicycle Accom	Type of Work		Project Cost (\$000s)	Prior Years' Funding (\$000s)	
	From /Location	To /Location	Length (miles)					
Agency Project No.	Detailed Project Description				L RTP Ref			
	Status		Remarks					

PW000968	SW 149 Avenue and SW 26 Street			Intersection improvement	\$139	\$139	Activity /Phase	Funding (in \$000s)					
		0.0											
000968	Intersection improvement. Prior Years' Funding as follows: \$35,000 for PE, \$104,000 for CST.							5-5	2018 - 2019	2019 - 2020	2020 - 2021	2021 - 2022	2022 - 2023

PW000806	SW 42 Street and SW 149 Avenue			Traffic signal				Funding (in \$000s)							
		0.0													
000806	Traffic signal. Prior Years' Funding as follows: \$31,000 for PE, \$249,000 for CST.							\$280	\$280	Activity /Phase	Proposed		Tentative 3-Year Program		
											2018 - 2019	2019 - 2020	2020 - 2021	2021 - 2022	2022 - 2023
Construction completed				5-5											

BOND - Capital Asset Acquisition Special Obligation Bonds
B.R. - Repayment of Capital Asset Acquisition Special Obligation Bonds
CIGP - County Incentive Grant Program
L RTP - Subject to Long Range Plan Amendment


PE Preliminary Engineering
CST Construction
CEI Construction Engineering Inspection
COMB Combined Funding in Prior Years

Totals reflect expenditures based on latest budgetary information of anticipated revenues, and may differ from actual amounts received.

MIAMI-DADE TRANSPORTATION PLANNING ORGANIZATION
TRANSPORTATION IMPROVEMENT PROGRAM
ROAD IMPACT FEES (RIF)

Road Impact Fee District: **District 4**

Municipalities: **Unincorporated Miami-Dade County**

TPO Project No.	Facility/Project Name		Bicycle Accom	Type of Work		Project Cost (\$000s)	Prior Years' Funding (\$000s)	
	From /Location	To /Location	Length (miles)					
Agency Project No.	Detailed Project Description					L RTP Ref		
	Status		Remarks					

PW0001037	NW 127 Avenue and NW 2 Street			Traffic signal		\$404	\$404	Activity /Phase	Funding (in \$000s)						
		0.0													
0001037	Traffic signal. Prior Years' Funding as follows: \$58,000 for PE, \$346,000 for CST.										Proposed		Tentative 3-Year Program		
				5-5							2018 - 2019	2019 - 2020	2020 - 2021	2021 - 2022	2022 - 2023

PW0001003	SW 137 Avenue and SW 11 Street			Traffic signal		\$301	\$301	Activity /Phase	Funding (in \$000s)							
		0.0														
0001003	Traffic signal. Prior Years' Funding as follows: \$43,000 for PE, \$258,000 for CST.										Proposed	Tentative 3-Year Program				
	Design completed			5-5												

BOND - Capital Asset Acquisition Special Obligation Bonds
B.R. - Repayment of Capital Asset Acquisition Special Obligation Bonds
CIGP - County Incentive Grant Program
L RTP - Subject to Long Range Plan Amendment


PE Preliminary Engineering
CST Construction
CEI Construction Engineering Inspection
COMB Combined Funding in Prior Years

Totals reflect expenditures based on latest budgetary information of anticipated revenues, and may differ from actual amounts received.

MIAMI-DADE TRANSPORTATION PLANNING ORGANIZATION
TRANSPORTATION IMPROVEMENT PROGRAM
ROAD IMPACT FEES (RIF)

Road Impact Fee District: **District 4**

Municipalities: **Unincorporated Miami-Dade County**

TPO Project No.	Facility/Project Name		Bicycle Accom	Type of Work	Project Cost (\$000s)	Prior Years' Funding (\$000s)							
	From /Location	To /Location	Length (miles)										
Agency Project No.	Detailed Project Description				L RTP Ref								
	Status	Remarks											
PW000908	Mast Arm Upgrades			Mast Arm Upgrades				Funding (in \$000s)					
			0.0										
000908	Mast arm upgrades. Prior Years' Funding as follows: \$531,000 for PE/CST.						Activity /Phase	Proposed		Tentative 3-Year Program			
				5-5				2018 - 2019	2019 - 2020	2020 - 2021	2021 - 2022	2022 - 2023	
PW000909	Advanced Traffic Management System			ATMS				Funding (in \$000s)					
			0.0										
000909	ATMS. Prior Years' Funding as follows: \$997,000 for PE/CST.						Activity /Phase	Proposed		Tentative 3-Year Program			
				5-5				2018 - 2019	2019 - 2020	2020 - 2021	2021 - 2022	2022 - 2023	

BOND - Capital Asset Acquisition Special Obligation Bonds
B.R. - Repayment of Capital Asset Acquisition Special Obligation Bonds
CIGP - County Incentive Grant Program
L RTP - Subject to Long Range Plan Amendment

PE Preliminary Engineering
CST Construction
CEI Construction Engineering Inspection
COMB Combined Funding in Prior Years

Totals reflect expenditures based on latest budgetary information of anticipated revenues, and may differ from actual amounts received.

MIAMI-DADE TRANSPORTATION PLANNING ORGANIZATION
TRANSPORTATION IMPROVEMENT PROGRAM
ROAD IMPACT FEES (RIF)

Road Impact Fee District: **District 4**

Municipalities: **Unincorporated Miami-Dade County**



TPO Project No.	Facility/Project Name		Bicycle Accom	Type of Work		Project Cost (\$000s)	Prior Years' Funding (\$000s)	<div><div>MIAMI-DADE COUNTY</div><div></div></div>						
	From /Location	To /Location	Length (miles)											
Agency Project No.	Detailed Project Description				L RTP Ref									
	Status		Remarks											
PW0001030	SMART Plan			SMART Plan			\$208	Activity /Phase	Funding (in \$000s)					
0001030			0.0						Proposed		Tentative 3-Year Program			
	SMART Plan. Prior Years' Funding as follows: \$208,000 for PE/CST.								2018 - 2019	2019 - 2020	2020 - 2021	2021 - 2022	2022 - 2023	
			Allocation in accordance with public hearing held by BCC on 9-28-17 in compliance with Sec. 33E-12(d).		6-36									
PW000077	Engineering Administration			Administration				Activity /Phase	Funding (in \$000s)					
77			0.0						Proposed		Tentative 3-Year Program			
	Engineering administration								2018 - 2019	2019 - 2020	2020 - 2021	2021 - 2022	2022 - 2023	
					5-5						296	140	140	140

BOND - Capital Asset Acquisition Special Obligation Bonds
B.R. - Repayment of Capital Asset Acquisition Special Obligation Bonds
CIGP - County Incentive Grant Program
L RTP - Subject to Long Range Plan Amendment

PE Preliminary Engineering
CST Construction
CEI Construction Engineering Inspection
COMB Combined Funding in Prior Years

Totals reflect expenditures based on latest budgetary information of anticipated revenues, and may differ from actual amounts received.

Road Impact Fee District: **District 4** *Municipalities: Unincorporated Miami-Dade County*

TPO Project No.	Facility/Project Name		Bicycle Accom	Type of Work	Project Cost (\$000s)	Prior Years' Funding (\$000s)	
	From /Location	To /Location	Length (miles)				
Agency Project No.	Detailed Project Description			LRTP Ref	Project Cost (\$000s)	Prior Years' Funding (\$000s)	
	Status	Remarks					

PW000078	Resurfacing		Paving, widening, drainage, striping				Activity /Phase	Funding (in \$000s)						
		0.0						Proposed		Tentative 3-Year Program				
78	Paving, widening, drainage, striping of various locations.									2018 - 2019	2019 - 2020	2020 - 2021	2021 - 2022	2022 - 2023
			5-5											
										PE	137	38	6	6
							CEI	137	38	6	6	6		
							CST	1,096	302	44	44	44		

PW000807	TOPICS		Intersection improvements: T.O.P.I.C.S.				Activity /Phase	Funding (in \$000s)				
	Various Locations	0.0										
000807	Intersection improvements at various locations							Proposed		Tentative 3-Year Program		
			5-5	2018 - 2019				2019 - 2020	2020 - 2021	2021 - 2022	2022 - 2023	
					PE	137	38	6	6	6		
					CEI	137	38	6	6	6		
					CST	1,096	302	44	44	44		


PE	Preliminary Engineering
CST	Construction
CEI	Construction Engineering Inspection
COMB	Combined Funding in Prior Years

Totals reflect expenditures based on latest budgetary information of anticipated revenues, and may differ from actual amounts received.

MIAMI-DADE TRANSPORTATION PLANNING ORGANIZATION
TRANSPORTATION IMPROVEMENT PROGRAM
ROAD IMPACT FEES (RIF)

Road Impact Fee District: **District 4**

Municipalities: **Unincorporated Miami-Dade County**

TPO Project No.	Facility/Project Name		Bicycle Accom	Type of Work		Project Cost (\$000s)	Prior Years' Funding (\$000s)	
	From /Location	To /Location	Length (miles)					
Agency Project No.	Detailed Project Description			L RTP Ref				
	Status	Remarks						

PW000053	Traffic Control Devices		Signalization				Activity /Phase	Funding (in \$000s)					
		0.0						Proposed		Tentative 3-Year Program			
53	Traffic control devices at various locations							5-5	2018 - 2019	2019 - 2020	2020 - 2021	2021 - 2022	2022 - 2023
								PE	137	38	6	6	6
								CEI	137	38	6	6	6
					CST	1,095	301	44	44	44			

PW000507	Right-of-Way		Right-of-Way acquisition for construction projects				Activity /Phase	Funding (in \$000s)				
		0.0										
507	Right-of-Way acquisition for construction projects. Documenting, securing and preserving public rights-of-way.							Proposed		Tentative 3-Year Program		
								2018 - 2019	2019 - 2020	2020 - 2021	2021 - 2022	2022 - 2023
			5-5									
						ROW	20	20	1,020	1,020	1,020	

BOND - Capital Asset Acquisition Special Obligation Bonds

B.R. - Repayment of Capital Asset Acquisition Special Obligation Bonds

CIGP - County Incentive Grant Program

L RTP - Subject to Long Range Plan Amendment

PE Preliminary Engineering

CST Construction

CEI Construction Engineering Inspection


COMB Combined Funding in Prior Years

Totals reflect expenditures based on latest budgetary information of anticipated revenues, and may differ from actual amounts received.

MIAMI-DADE TRANSPORTATION PLANNING ORGANIZATION
TRANSPORTATION IMPROVEMENT PROGRAM
ROAD IMPACT FEES (RIF)

Road Impact Fee District: **District 4**

Municipalities: *Unincorporated Miami-Dade County*

TPO Project No.	Facility/Project Name		Bicycle Accom	Type of Work		Project Cost (\$000s)	Prior Years' Funding (\$000s)	
	From /Location	To /Location	Length (miles)					
Agency Project No.	Detailed Project Description				LRTP Ref			
	Status		Remarks					

Yearly Totals	5,924	2,792	2,792	2,792	2,792
5 Year TIP District Total					\$17,092

BOND - Capital Asset Acquisition Special Obligation Bonds
B.R. - Repayment of Capital Asset Acquisition Special Obligation Bonds
CIGP - County Incentive Grant Program
LRTP - Subject to Long Range Plan Amendment

PE Preliminary Engineering
CST Construction
CEI Construction Engineering Inspection
COMB Combined Funding in Prior Years

Totals reflect expenditures based on latest budgetary information of anticipated revenues, and may differ from actual amounts received.

MIAMI-DADE TRANSPORTATION PLANNING ORGANIZATION
TRANSPORTATION IMPROVEMENT PROGRAM
ROAD IMPACT FEES (RIF)

Road Impact Fee District: **District 5**

Municipalities: **Palmetto Bay / Pinecrest / Unincorporated Miami-Dade County**

TPO Project No.	Facility/Project Name		Bicycle Accom	Type of Work	Project Cost (\$000s)	Prior Years' Funding (\$000s)	<div><div>MIAMI-DADE COUNTY</div><div></div></div>					
	From /Location	To /Location	Length (miles)									
Agency Project No.	Detailed Project Description				L RTP Ref							
	Status		Remarks									
PW0000131	SW 152 Street		Other	Widen from 2 to 4 lanes				Funding (in \$000s)				
	SW 157 Avenue	SW 147 Avenue	1.0									
131	Widen from 2 to 4 lanes. Prior Years' Funding as follows: \$842,000 for PE, \$5,983,000 for CST.				\$6,825	\$6,825	Activity /Phase	Proposed		Tentative 3-Year Program		
	Under construction			6-14				2018 - 2019	2019 - 2020	2020 - 2021	2021 - 2022	2022 - 2023
PW000775	SW 136 Street East of SW 72 Avenue		Paved Shoulder	Bridge repalcement (#874420)				Funding (in \$000s)				
			0.0									
775	Bridge replacement. Prior Years' Funding as follows: \$286,000 for PE, \$2,036,000 for CST.				\$2,322	\$2,322	Activity /Phase	Proposed		Tentative 3-Year Program		
				5-5				2018 - 2019	2019 - 2020	2020 - 2021	2021 - 2022	2022 - 2023

BOND - Capital Asset Acquisition Special Obligation Bonds
B.R. - Repayment of Capital Asset Acquisition Special Obligation Bonds
CIGP - County Incentive Grant Program
L RTP - Subject to Long Range Plan Amendment


PE Preliminary Engineering
CST Construction
CEI Construction Engineering Inspection
COMB Combined Funding in Prior Years

Totals reflect expenditures based on latest budgetary information of anticipated revenues, and may differ from actual amounts received.

MIAMI-DADE TRANSPORTATION PLANNING ORGANIZATION
TRANSPORTATION IMPROVEMENT PROGRAM
ROAD IMPACT FEES (RIF)

Road Impact Fee District: **District 5**

Municipalities: **Palmetto Bay / Pinecrest / Unincorporated Miami-Dade County**

TPO Project No.	Facility/Project Name		Bicycle Accom	Type of Work		Project Cost (\$000s)	Prior Years' Funding (\$000s)	
	From /Location	To /Location	Length (miles)					
Agency Project No.	Detailed Project Description				L RTP Ref			
	Status		Remarks					

PW000952	Old Cutler Road and Cutler Canal C-100		Bridge replacement (#874293)				Funding (in \$000s)				
		0.0									
000952	Bridge replacement. Prior Years' Funding as follows: \$163,000 for PE, \$3,271,000 for CST.			\$3,434	\$3,434	Activity /Phase	Proposed		Tentative 3-Year Program		
			5-5				2018 - 2019	2019 - 2020	2020 - 2021	2021 - 2022	2022 - 2023

PW000989	SW 56 Street			Resurfacing				Funding (in \$000s)				
	SW 152 Avenue	SW 147 Avenue	0.5									
000989	Resurfacing. Prior Years' Funding as follows: \$290,000 for CST.				\$290	\$290	Activity /Phase	Proposed		Tentative 3-Year Program		
								5-5	2018 - 2019	2019 - 2020	2020 - 2021	2021 - 2022

BOND - Capital Asset Acquisition Special Obligation Bonds
B.R. - Repayment of Capital Asset Acquisition Special Obligation Bonds
CIGP - County Incentive Grant Program
L RTP - Subject to Long Range Plan Amendment


PE Preliminary Engineering
CST Construction
CEI Construction Engineering Inspection
COMB Combined Funding in Prior Years

Totals reflect expenditures based on latest budgetary information of anticipated revenues, and may differ from actual amounts received.

MIAMI-DADE TRANSPORTATION PLANNING ORGANIZATION
TRANSPORTATION IMPROVEMENT PROGRAM
ROAD IMPACT FEES (RIF)

Road Impact Fee District: **District 5**

Municipalities: **Palmetto Bay / Pinecrest / Unincorporated Miami-Dade County**

TPO Project No.	Facility/Project Name		Bicycle Accom	Type of Work		Project Cost (\$000s)	Prior Years' Funding (\$000s)	
	From /Location	To /Location	Length (miles)					
Agency Project No.	Detailed Project Description				L RTP Ref			
	Status		Remarks					

PW000940	SW 104 Street			Resurfacing				Funding (in \$000s)				
	SW 152 Avenue	SW 137 Avenue	1.5									
000940	Resurfacing. Prior Years' Funding as follows: \$770,000 for CST.				\$770	\$770	Activity /Phase	Proposed		Tentative 3-Year Program		
	Construction completed			5-5				2018 - 2019	2019 - 2020	2020 - 2021	2021 - 2022	2022 - 2023

PW000941	SW 117 Avenue			Resurfacing				Funding (in \$000s)				
	SW 104 Street	SW 88 Street	1.0									
000941	Resurfacing. Prior Years' Funding as follows: \$750,000 for CST.				\$750	\$750	Activity /Phase	Proposed		Tentative 3-Year Program		
				5-5				2018 - 2019	2019 - 2020	2020 - 2021	2021 - 2022	2022 - 2023

BOND - Capital Asset Acquisition Special Obligation Bonds
B.R. - Repayment of Capital Asset Acquisition Special Obligation Bonds
CIGP - County Incentive Grant Program
L RTP - Subject to Long Range Plan Amendment


PE Preliminary Engineering
CST Construction
CEI Construction Engineering Inspection
COMB Combined Funding in Prior Years

Totals reflect expenditures based on latest budgetary information of anticipated revenues, and may differ from actual amounts received.

MIAMI-DADE TRANSPORTATION PLANNING ORGANIZATION
TRANSPORTATION IMPROVEMENT PROGRAM
ROAD IMPACT FEES (RIF)

Road Impact Fee District: **District 5**

Municipalities: **Palmetto Bay / Pinecrest / Unincorporated Miami-Dade County**

TPO Project No.	Facility/Project Name		Bicycle Accom	Type of Work		Project Cost (\$000s)	Prior Years' Funding (\$000s)	
	From /Location	To /Location	Length (miles)					
Agency Project No.	Detailed Project Description				L RTP Ref			
	Status		Remarks					

PW000942	SW 117 Avenue			Resurfacing				Funding (in \$000s)					
	SW 88 Street	SW 72 Street	1.0										
000942	Resurfacing. Prior Years' Funding as follows: \$780,000 for CST.				5-5	\$780	\$780	Activity /Phase	Proposed		Tentative 3-Year Program		
									2018 - 2019	2019 - 2020	2020 - 2021	2021 - 2022	2022 - 2023

PW000875	SW 136 Street			Resurfacing				Funding (in \$000s)					
	SW 82 Avenue	Old Cutler Road	1.5										
000875	Resurfacing. Prior Years' Funding as follows: \$385,00 for CST.				5-5	\$385	\$385	Activity /Phase	Proposed		Tentative 3-Year Program		
									2018 - 2019	2019 - 2020	2020 - 2021	2021 - 2022	2022 - 2023

BOND - Capital Asset Acquisition Special Obligation Bonds
B.R. - Repayment of Capital Asset Acquisition Special Obligation Bonds
CIGP - County Incentive Grant Program
L RTP - Subject to Long Range Plan Amendment


PE Preliminary Engineering
CST Construction
CEI Construction Engineering Inspection
COMB Combined Funding in Prior Years

Totals reflect expenditures based on latest budgetary information of anticipated revenues, and may differ from actual amounts received.

MIAMI-DADE TRANSPORTATION PLANNING ORGANIZATION
TRANSPORTATION IMPROVEMENT PROGRAM
ROAD IMPACT FEES (RIF)

Road Impact Fee District: **District 5**

Municipalities: **Palmetto Bay / Pinecrest / Unincorporated Miami-Dade County**

TPO Project No.	Facility/Project Name		Bicycle Accom	Type of Work		Project Cost (\$000s)	Prior Years' Funding (\$000s)	
	From /Location	To /Location	Length (miles)					
Agency Project No.	Detailed Project Description				L RTP Ref			
	Status		Remarks					

PW000826	SW 168 Street			Resurfacing				Funding (in \$000s)				
	SW 78 Avenue	Old Cutler Road	0.5									
000826	Resurfacing. Prior Years' Funding as follows: \$105,000 for CST.							Proposed		Tentative 3-Year Program		
								5-5	2018 - 2019	2019 - 2020	2020 - 2021	2021 - 2022

PW000944	SW 184 Street			Resurfacing				Funding (in \$000s)				
	SW 124 Avenue	FI Turnpike	1.1									
000944	Resurfacing. Prior Years' Funding as follows: \$600,000 for CST.				\$600	\$600	Activity /Phase	Proposed		Tentative 3-Year Program		
				5-5				2018 - 2019	2019 - 2020	2020 - 2021	2021 - 2022	2022 - 2023

BOND - Capital Asset Acquisition Special Obligation Bonds
B.R. - Repayment of Capital Asset Acquisition Special Obligation Bonds
CIGP - County Incentive Grant Program
L RTP - Subject to Long Range Plan Amendment


PE Preliminary Engineering
CST Construction
CEI Construction Engineering Inspection
COMB Combined Funding in Prior Years

Totals reflect expenditures based on latest budgetary information of anticipated revenues, and may differ from actual amounts received.

MIAMI-DADE TRANSPORTATION PLANNING ORGANIZATION
TRANSPORTATION IMPROVEMENT PROGRAM
ROAD IMPACT FEES (RIF)

Road Impact Fee District: **District 5**

Municipalities: **Palmetto Bay / Pinecrest / Unincorporated Miami-Dade County**

TPO Project No.	Facility/Project Name		Bicycle Accom	Type of Work		Project Cost (\$000s)	Prior Years' Funding (\$000s)	
	From /Location	To /Location	Length (miles)					
Agency Project No.	Detailed Project Description					L RTP Ref		
	Status		Remarks					

PW000945	SW 184 Street			Resurfacing				Funding (in \$000s)					
	FI Turnpike	US-1	1.2										
000945	Resurfacing. Prior Years' Funding as follows: \$800,000 for CST.					\$800	\$800	Activity /Phase	Proposed		Tentative 3-Year Program		
				5-5					2018 - 2019	2019 - 2020	2020 - 2021	2021 - 2022	2022 - 2023

PW0001007	SW 112 Street West of SW 108 Court (R/R Crossing)			Resurfacing				Funding (in \$000s)					
			0.0										
0001007	Resurfacing. Prior Years' Funding as follows: \$450,000 for PE/CST.				5-5	\$450	\$450	Activity /Phase	Proposed		Tentative 3-Year Program		
									2018 - 2019	2019 - 2020	2020 - 2021	2021 - 2022	2022 - 2023

BOND - Capital Asset Acquisition Special Obligation Bonds
B.R. - Repayment of Capital Asset Acquisition Special Obligation Bonds
CIGP - County Incentive Grant Program
L RTP - Subject to Long Range Plan Amendment


PE Preliminary Engineering
CST Construction
CEI Construction Engineering Inspection
COMB Combined Funding in Prior Years

Totals reflect expenditures based on latest budgetary information of anticipated revenues, and may differ from actual amounts received.

MIAMI-DADE TRANSPORTATION PLANNING ORGANIZATION
TRANSPORTATION IMPROVEMENT PROGRAM
ROAD IMPACT FEES (RIF)

Road Impact Fee District: **District 5**

Municipalities: **Palmetto Bay / Pinecrest / Unincorporated Miami-Dade County**

TPO Project No.	Facility/Project Name		Bicycle Accom	Type of Work		Project Cost (\$000s)	Prior Years' Funding (\$000s)	
	From /Location	To /Location	Length (miles)					
Agency Project No.	Detailed Project Description				L RTP Ref			
	Status		Remarks					

PW000990	SW 137 Avenue and SW 143 Street (R/R Crossing)			Resurfacing	\$440	\$440	Activity /Phase	Funding (in \$000s)				
		0.0										
000990	Resurfacing. Prior Years' Funding as follows: \$440,000 for PE/CST.			5-5				2018 - 2019	2019 - 2020	2020 - 2021	2021 - 2022	2022 - 2023

PW000946	SW 152 Street and SW 133 Avenue (R/R Crossing)			Resurfacing	\$614	\$614	Activity /Phase	Funding (in \$000s)					
		0.0											
000946	Resurfacing. Prior Years' Funding as follows: \$15,000 for PE, \$599,000 for CST.							5-5	2018 - 2019	2019 - 2020	2020 - 2021	2021 - 2022	2022 - 2023

BOND - Capital Asset Acquisition Special Obligation Bonds
B.R. - Repayment of Capital Asset Acquisition Special Obligation Bonds
CIGP - County Incentive Grant Program
L RTP - Subject to Long Range Plan Amendment


PE Preliminary Engineering
CST Construction
CEI Construction Engineering Inspection
COMB Combined Funding in Prior Years

Totals reflect expenditures based on latest budgetary information of anticipated revenues, and may differ from actual amounts received.

MIAMI-DADE TRANSPORTATION PLANNING ORGANIZATION
TRANSPORTATION IMPROVEMENT PROGRAM
ROAD IMPACT FEES (RIF)

Road Impact Fee District: **District 5**

Municipalities: **Palmetto Bay / Pinecrest / Unincorporated Miami-Dade County**

TPO Project No.	Facility/Project Name		Bicycle Accom	Type of Work		Project Cost (\$000s)	Prior Years' Funding (\$000s)	
	From /Location	To /Location	Length (miles)					
Agency Project No.	Detailed Project Description				L RTP Ref			
	Status		Remarks					

PW000991	SW 82 Avenue and SW 168 Street			Traffic circle	\$400	\$400	Activity /Phase	Funding (in \$000s)				
		0.0										
000991	Traffic circle. Prior Years' Funding as follows: \$115,000 for PE, \$285,000 for CST.							Proposed		Tentative 3-Year Program		
	Construction completed			5-5				2018 - 2019	2019 - 2020	2020 - 2021	2021 - 2022	2022 - 2023

PW000831	SW 117 Avenue and SW 104 Street			Intersection improvement	\$209	\$209	Activity /Phase	Funding (in \$000s)						
		0.0												
000831	Intersection improvement. Prior Years' Funding as follows: \$67,000 for PE, \$142,000 for CST.									Proposed		Tentative 3-Year Program		
	Design completed			5-5						2018 - 2019	2019 - 2020	2020 - 2021	2021 - 2022	2022 - 2023

BOND - Capital Asset Acquisition Special Obligation Bonds
B.R. - Repayment of Capital Asset Acquisition Special Obligation Bonds
CIGP - County Incentive Grant Program
L RTP - Subject to Long Range Plan Amendment


PE Preliminary Engineering
CST Construction
CEI Construction Engineering Inspection
COMB Combined Funding in Prior Years

Totals reflect expenditures based on latest budgetary information of anticipated revenues, and may differ from actual amounts received.

MIAMI-DADE TRANSPORTATION PLANNING ORGANIZATION
TRANSPORTATION IMPROVEMENT PROGRAM
ROAD IMPACT FEES (RIF)

Road Impact Fee District: **District 5**

Municipalities: **Palmetto Bay / Pinecrest / Unincorporated Miami-Dade County**

TPO Project No.	Facility/Project Name		Bicycle Accom	Type of Work		Project Cost (\$000s)	Prior Years' Funding (\$000s)	
	From /Location	To /Location	Length (miles)					
Agency Project No.	Detailed Project Description				L RTP Ref			
	Status		Remarks					

PW000830	SW 122 Avenue and SW 120 Street		Intersection improvement	\$192	\$192	Activity /Phase	Funding (in \$000s)				
		0.0									
000830	Intersection improvement. Prior Years' Funding as follows: \$18,000 for PE, \$174,000 for CST.						Proposed		Tentative 3-Year Program		
	Construction completed		5-5				2018 - 2019	2019 - 2020	2020 - 2021	2021 - 2022	2022 - 2023

PW000905	SW 127 Avenue and SW 124 Street			Intersection improvement	\$1,025	\$1,025	Activity /Phase	Funding (in \$000s)						
		0.0												
000905	Intersection improvement. Prior Years' Funding as follows: \$127,000 for PE, \$898,000 for CST.									Proposed		Tentative 3-Year Program		
	Under design			5-5						2018 - 2019	2019 - 2020	2020 - 2021	2021 - 2022	2022 - 2023

BOND - Capital Asset Acquisition Special Obligation Bonds
B.R. - Repayment of Capital Asset Acquisition Special Obligation Bonds
CIGP - County Incentive Grant Program
L RTP - Subject to Long Range Plan Amendment


PE Preliminary Engineering
CST Construction
CEI Construction Engineering Inspection
COMB Combined Funding in Prior Years

Totals reflect expenditures based on latest budgetary information of anticipated revenues, and may differ from actual amounts received.

MIAMI-DADE TRANSPORTATION PLANNING ORGANIZATION
TRANSPORTATION IMPROVEMENT PROGRAM
ROAD IMPACT FEES (RIF)

Road Impact Fee District: **District 5**

Municipalities: **Palmetto Bay / Pinecrest / Unincorporated Miami-Dade County**

TPO Project No.	Facility/Project Name		Bicycle Accom	Type of Work		Project Cost (\$000s)	Prior Years' Funding (\$000s)	
	From /Location	To /Location	Length (miles)					
Agency Project No.	Detailed Project Description				L RTP Ref			
	Status		Remarks					

PW000832	SW 137 Avenue and SW 152 Street			Intersection improvement				Funding (in \$000s)							
		0.0													
000832	Intersection improvement. Prior Years' Funding as follows: \$45,000 for PE, \$175,000 for CST.									Activity /Phase	Proposed		Tentative 3-Year Program		
	Design completed			5-5							2018 - 2019	2019 - 2020	2020 - 2021	2021 - 2022	2022 - 2023

PW000837	SW 137 Avenue and SW 136 Street			Intersection improvement	\$218	\$218	Activity /Phase	Funding (in \$000s)				
			0.0									
000837	Intersection improvement. Prior Years' Funding as follows: \$32,000 for PE, \$186,000 for CST.							Proposed		Tentative 3-Year Program		
	Under design			5-5				2018 - 2019	2019 - 2020	2020 - 2021	2021 - 2022	2022 - 2023

BOND - Capital Asset Acquisition Special Obligation Bonds
B.R. - Repayment of Capital Asset Acquisition Special Obligation Bonds
CIGP - County Incentive Grant Program
L RTP - Subject to Long Range Plan Amendment


PE Preliminary Engineering
CST Construction
CEI Construction Engineering Inspection
COMB Combined Funding in Prior Years

Totals reflect expenditures based on latest budgetary information of anticipated revenues, and may differ from actual amounts received.

MIAMI-DADE TRANSPORTATION PLANNING ORGANIZATION
TRANSPORTATION IMPROVEMENT PROGRAM
ROAD IMPACT FEES (RIF)

Road Impact Fee District: **District 5**

Municipalities: **Palmetto Bay / Pinecrest / Unincorporated Miami-Dade County**

TPO Project No.	Facility/Project Name		Bicycle Accom	Type of Work		Project Cost (\$000s)	Prior Years' Funding (\$000s)	
	From /Location	To /Location	Length (miles)					
Agency Project No.	Detailed Project Description				L RTP Ref			
	Status		Remarks					

PW000834	SW 137 Avenue and SW 56 Street			Intersection improvement				Funding (in \$000s)				
		0.0										
000834	Intersection improvement. Prior Years' Funding as follows: \$125,000 for PE, \$350,000 for CST.				\$475	\$475	Activity /Phase	Proposed		Tentative 3-Year Program		
	Under design			5-5				2018 - 2019	2019 - 2020	2020 - 2021	2021 - 2022	2022 - 2023

PW0000998	SW 144 Street and Old Cutler Road		Intersection improvement/Reversible lane				Funding (in \$000s)				
		0.0									
0000998	Intersection improvement/Reversible lane. Prior Years' Funding as follows: \$534,000 for PE/CST.			\$534	\$534	Activity /Phase	Proposed		Tentative 3-Year Program		
			5-5				2018 - 2019	2019 - 2020	2020 - 2021	2021 - 2022	2022 - 2023

BOND - Capital Asset Acquisition Special Obligation Bonds
B.R. - Repayment of Capital Asset Acquisition Special Obligation Bonds
CIGP - County Incentive Grant Program
L RTP - Subject to Long Range Plan Amendment


PE Preliminary Engineering
CST Construction
CEI Construction Engineering Inspection
COMB Combined Funding in Prior Years

Totals reflect expenditures based on latest budgetary information of anticipated revenues, and may differ from actual amounts received.

MIAMI-DADE TRANSPORTATION PLANNING ORGANIZATION
TRANSPORTATION IMPROVEMENT PROGRAM
ROAD IMPACT FEES (RIF)

Road Impact Fee District: **District 5**

Municipalities: **Palmetto Bay / Pinecrest / Unincorporated Miami-Dade County**

TPO Project No.	Facility/Project Name		Bicycle Accom	Type of Work		Project Cost (\$000s)	Prior Years' Funding (\$000s)	
	From /Location	To /Location	Length (miles)					
Agency Project No.	Detailed Project Description				L RTP Ref			
	Status		Remarks					

PW000835	SW 147 Avenue and SW 104 Street		Intersection improvement				Funding (in \$000s)				
		0.0									
000835	Intersection improvement. Prior Years Funding as follows: \$74,000 for PE, \$614,000 for CST.					Activity /Phase	Proposed		Tentative 3-Year Program		
	Under construction		5-5				2018 - 2019	2019 - 2020	2020 - 2021	2021 - 2022	2022 - 2023

PW0000999	SW 152 Street and Old Cutler Road		Intersection improvement/Reversible lane				Funding (in \$000s)				
		0.0									
0000999	Intersection improvement/Reversible lane. Prior Years' Funding as follows: \$500,000 for PE/CST.						Proposed		Tentative 3-Year Program		
			5-5								

BOND - Capital Asset Acquisition Special Obligation Bonds
B.R. - Repayment of Capital Asset Acquisition Special Obligation Bonds
CIGP - County Incentive Grant Program
L RTP - Subject to Long Range Plan Amendment


PE Preliminary Engineering
CST Construction
CEI Construction Engineering Inspection
COMB Combined Funding in Prior Years

Totals reflect expenditures based on latest budgetary information of anticipated revenues, and may differ from actual amounts received.

MIAMI-DADE TRANSPORTATION PLANNING ORGANIZATION
TRANSPORTATION IMPROVEMENT PROGRAM
ROAD IMPACT FEES (RIF)

Road Impact Fee District: **District 5**

Municipalities: **Palmetto Bay / Pinecrest / Unincorporated Miami-Dade County**

TPO Project No.	Facility/Project Name		Bicycle Accom	Type of Work		Project Cost (\$000s)	Prior Years' Funding (\$000s)	
	From /Location	To /Location	Length (miles)					
Agency Project No.	Detailed Project Description				L RTP Ref			
	Status		Remarks					

PW000828	SW 152 Street and US-1		Intersection improvement	\$215	\$215	Activity /Phase	Funding (in \$000s)				
		0.0									
000828	Intersection improvement. Prior Years' Funding as follows: \$32,000 for PE, \$183,000 for CST.						Proposed		Tentative 3-Year Program		
	Under design		5-5				2018 - 2019	2019 - 2020	2020 - 2021	2021 - 2022	2022 - 2023

PW000877	SW 152 Avenue and SW 104 Street			Intersection improvement				Funding (in \$000s)				
			0.0									
000877	Intersection improvement. Prior Years' Funding as follows: \$80,000 for PE, \$536,000 for CST.				\$616	\$616	Activity /Phase	Proposed		Tentative 3-Year Program		
	Under construction			5-5				2018 - 2019	2019 - 2020	2020 - 2021	2021 - 2022	2022 - 2023

BOND - Capital Asset Acquisition Special Obligation Bonds
B.R. - Repayment of Capital Asset Acquisition Special Obligation Bonds
CIGP - County Incentive Grant Program
L RTP - Subject to Long Range Plan Amendment


PE Preliminary Engineering
CST Construction
CEI Construction Engineering Inspection
COMB Combined Funding in Prior Years

Totals reflect expenditures based on latest budgetary information of anticipated revenues, and may differ from actual amounts received.

MIAMI-DADE TRANSPORTATION PLANNING ORGANIZATION
TRANSPORTATION IMPROVEMENT PROGRAM
ROAD IMPACT FEES (RIF)

Road Impact Fee District: **District 5**

Municipalities: **Palmetto Bay / Pinecrest / Unincorporated Miami-Dade County**

TPO Project No.	Facility/Project Name		Bicycle Accom	Type of Work		Project Cost (\$000s)	Prior Years' Funding (\$000s)	
	From /Location	To /Location	Length (miles)					
Agency Project No.	Detailed Project Description				L RTP Ref			
	Status		Remarks					

PW000833	SW 152 Avenue and SW 72 Street			Intersection improvement				Funding (in \$000s)				
			0.0									
000833	Intersection improvement. Prior Years' Funding as follows: \$93,000 for PE, \$272,000 for CST.				\$365	\$365	Activity /Phase	Proposed		Tentative 3-Year Program		
	Design completed			5-5				2018 - 2019	2019 - 2020	2020 - 2021	2021 - 2022	2022 - 2023

PW000841	SW 152 Street and SW 117 Avenue		Intersection improvement				Funding (in \$000s)				
		0.0									
000841	Intersection improvement. Prior Years' Funding as follows: \$7,000 for PE, \$33,000 for CST.			\$40	\$40	Activity /Phase	Proposed		Tentative 3-Year Program		
	Design completed		5-5				2018 - 2019	2019 - 2020	2020 - 2021	2021 - 2022	2022 - 2023

BOND - Capital Asset Acquisition Special Obligation Bonds
B.R. - Repayment of Capital Asset Acquisition Special Obligation Bonds
CIGP - County Incentive Grant Program
L RTP - Subject to Long Range Plan Amendment


PE Preliminary Engineering
CST Construction
CEI Construction Engineering Inspection
COMB Combined Funding in Prior Years

Totals reflect expenditures based on latest budgetary information of anticipated revenues, and may differ from actual amounts received.

MIAMI-DADE TRANSPORTATION PLANNING ORGANIZATION
TRANSPORTATION IMPROVEMENT PROGRAM
ROAD IMPACT FEES (RIF)

Road Impact Fee District: **District 5**

Municipalities: **Palmetto Bay / Pinecrest / Unincorporated Miami-Dade County**

TPO Project No.	Facility/Project Name		Bicycle Accom	Type of Work	Project Cost (\$000s)	Prior Years' Funding (\$000s)										
	From /Location	To /Location	Length (miles)													
Agency Project No.	Detailed Project Description				LRTP Ref											
	Status		Remarks													
PW000947	SW 162 Avenue and SW 88 Street			Intersection improvement	\$119	\$119	Activity /Phase	Funding (in \$000s)								
000947			0.0					Proposed					Tentative 3-Year Program			
	Intersection improvement. Prior Years' Funding as follows: \$19,000 for PE, \$100,000 for CST.							2018 - 2019					2019 - 2020	2020 - 2021	2021 - 2022	2022 - 2023
	Under design							5-5								
PW000840	SW 57 Avenue and SW 104 Street			Traffic signal	\$341	\$341	Activity /Phase	Funding (in \$000s)								
000840			0.0					Proposed					Tentative 3-Year Program			
	Traffic signal. Prior Years' Funding as follows: \$31,000 for PE, \$310,000 for CST.							2018 - 2019					2019 - 2020	2020 - 2021	2021 - 2022	2022 - 2023
	Under construction							5-5								

BOND - Capital Asset Acquisition Special Obligation Bonds
B.R. - Repayment of Capital Asset Acquisition Special Obligation Bonds
CIGP - County Incentive Grant Program
L RTP - Subject to Long Range Plan Amendment


PE Preliminary Engineering
CST Construction
CEI Construction Engineering Inspection
COMB Combined Funding in Prior Years

Totals reflect expenditures based on latest budgetary information of anticipated revenues, and may differ from actual amounts received.

MIAMI-DADE TRANSPORTATION PLANNING ORGANIZATION
TRANSPORTATION IMPROVEMENT PROGRAM
ROAD IMPACT FEES (RIF)

Road Impact Fee District: **District 5**

Municipalities: **Palmetto Bay / Pinecrest / Unincorporated Miami-Dade County**

TPO Project No.	Facility/Project Name		Bicycle Accom	Type of Work		Project Cost (\$000s)	Prior Years' Funding (\$000s)	
	From /Location	To /Location	Length (miles)					
Agency Project No.	Detailed Project Description				L RTP Ref			
	Status		Remarks					

PW0001039	SW 97 Avenue and SW 120 Street			Traffic signal	\$500	\$500	Activity /Phase	Funding (in \$000s)					
		0.0											
0001039	Traffic signal. Prior Years' Funding as follows: \$70,000 for PE, \$430,000 for CST.							5-5	2018 - 2019	2019 - 2020	2020 - 2021	2021 - 2022	2022 - 2023

PW000997	SW 104 Street and SW 79 Avenue		Traffic signal	\$490	\$70	Activity /Phase	Funding (in \$000s)						
		0.0											
000997	Traffic signal. Prior Years' Funding as follows: \$70,000 for PE.						5-5	2018 - 2019	2019 - 2020	2020 - 2021	2021 - 2022	2022 - 2023	
							CST		420	0	0	0	0

BOND - Capital Asset Acquisition Special Obligation Bonds
B.R. - Repayment of Capital Asset Acquisition Special Obligation Bonds
CIGP - County Incentive Grant Program
L RTP - Subject to Long Range Plan Amendment


PE Preliminary Engineering
CST Construction
CEI Construction Engineering Inspection
COMB Combined Funding in Prior Years

Totals reflect expenditures based on latest budgetary information of anticipated revenues, and may differ from actual amounts received.

MIAMI-DADE TRANSPORTATION PLANNING ORGANIZATION
TRANSPORTATION IMPROVEMENT PROGRAM
ROAD IMPACT FEES (RIF)

Road Impact Fee District: **District 5**

Municipalities: **Palmetto Bay / Pinecrest / Unincorporated Miami-Dade County**

TPO Project No.	Facility/Project Name		Bicycle Accom	Type of Work	Project Cost (\$000s)	Prior Years' Funding (\$000s)	<div></div>					
	From /Location	To /Location	Length (miles)									
Agency Project No.	Detailed Project Description				LRTP Ref							
	Status		Remarks									
PW000948	SW 136 Street and SW 144 Avenue			Traffic signal				Funding (in \$000s)				
			0.0									
000948	Traffic signal. Prior Years' Funding as follows: \$29,000 for PE, \$171,000 for CST.				\$200	\$200	Activity /Phase	Proposed		Tentative 3-Year Program		
	Construction completed			5-5				2018 - 2019	2019 - 2020	2020 - 2021	2021 - 2022	2022 - 2023
PW0001008	SW 138 Avenue and SW 56 Street			Traffic signal				Funding (in \$000s)				
			0.0									
0001008	Traffic signal. Prior Years' Funding as follows: \$50,000 for PE, \$300,000 for CST.				\$350	\$350	Activity /Phase	Proposed		Tentative 3-Year Program		
				5-5				2018 - 2019	2019 - 2020	2020 - 2021	2021 - 2022	2022 - 2023

BOND - Capital Asset Acquisition Special Obligation Bonds
B.R. - Repayment of Capital Asset Acquisition Special Obligation Bonds
CIGP - County Incentive Grant Program
L RTP - Subject to Long Range Plan Amendment


PE Preliminary Engineering
CST Construction
CEI Construction Engineering Inspection
COMB Combined Funding in Prior Years

Totals reflect expenditures based on latest budgetary information of anticipated revenues, and may differ from actual amounts received.

MIAMI-DADE TRANSPORTATION PLANNING ORGANIZATION
TRANSPORTATION IMPROVEMENT PROGRAM
ROAD IMPACT FEES (RIF)

Road Impact Fee District: **District 5**

Municipalities: **Palmetto Bay / Pinecrest / Unincorporated Miami-Dade County**

TPO Project No.	Facility/Project Name		Bicycle Accom	Type of Work	Project Cost (\$000s)	Prior Years' Funding (\$000s)						
	From /Location	To /Location	Length (miles)									
Agency Project No.	Detailed Project Description				LRTP Ref							
	Status		Remarks									
PW0001019	SW 157 Avenue and SW 136 Street			Traffic signal	\$13	\$13	Activity /Phase	Funding (in \$000s)				
0001019			0.0					Proposed		Tentative 3-Year Program		
	Traffic signal. Prior Years' Funding as follows: \$13,000 for PE/CST.							2018 - 2019	2019 - 2020	2020 - 2021	2021 - 2022	2022 - 2023
	Under design			5-5								
PW000843	Mast Arm Upgrades			Mast arm upgrades		\$797	Activity /Phase	Funding (in \$000s)				
000843			0.0					Proposed		Tentative 3-Year Program		
	Mast arm upgrades. Prior Years' Funding as follows: \$797,000 for PE/CST.							2018 - 2019	2019 - 2020	2020 - 2021	2021 - 2022	2022 - 2023
				5-5								
						PE/CST	1,859	0	0	0	0	

BOND - Capital Asset Acquisition Special Obligation Bonds
B.R. - Repayment of Capital Asset Acquisition Special Obligation Bonds
CIGP - County Incentive Grant Program
L RTP - Subject to Long Range Plan Amendment


PE Preliminary Engineering
CST Construction
CEI Construction Engineering Inspection
COMB Combined Funding in Prior Years

Totals reflect expenditures based on latest budgetary information of anticipated revenues, and may differ from actual amounts received.

MIAMI-DADE TRANSPORTATION PLANNING ORGANIZATION
TRANSPORTATION IMPROVEMENT PROGRAM
ROAD IMPACT FEES (RIF)

Road Impact Fee District: **District 5**

Municipalities: **Palmetto Bay / Pinecrest / Unincorporated Miami-Dade County**

TPO Project No.	Facility/Project Name		Bicycle Accom	Type of Work		Project Cost (\$000s)	Prior Years' Funding (\$000s)	
	From /Location	To /Location	Length (miles)					
Agency Project No.	Detailed Project Description				L RTP Ref			
	Status		Remarks					

PW000054	Engineering Administration		Administration				Activity /Phase	Funding (in \$000s)				
		0.0										
54	Engineering administration							Proposed		Tentative 3-Year Program		
			5-5	2018 - 2019				2019 - 2020	2020 - 2021	2021 - 2022	2022 - 2023	
						ADM	496	306	306	306	306	

PW000055	Resurfacing		Paving, widening, drainage, striping				Activity /Phase	Funding (in \$000s)				
		0.0										
55	Paving, widening, drainage, striping of various locations.							Proposed		Tentative 3-Year Program		
								2018 - 2019	2019 - 2020	2020 - 2021	2021 - 2022	2022 - 2023
			5-5									
								PE	121	76	73	73
					CEI	121	76	73	73	73		
					CST	966	610	583	583	583		

BOND - Capital Asset Acquisition Special Obligation Bonds
B.R. - Repayment of Capital Asset Acquisition Special Obligation Bonds
CIGP - County Incentive Grant Program
L RTP - Subject to Long Range Plan Amendment

PE Preliminary Engineering
CST Construction
CEI Construction Engineering Inspection
COMB Combined Funding in Prior Years

Totals reflect expenditures based on latest budgetary information of anticipated revenues, and may differ from actual amounts received.

MIAMI-DADE TRANSPORTATION PLANNING ORGANIZATION
TRANSPORTATION IMPROVEMENT PROGRAM
ROAD IMPACT FEES (RIF)

Road Impact Fee District: **District 5**

Municipalities: **Palmetto Bay / Pinecrest / Unincorporated Miami-Dade County**

TPO Project No.	Facility/Project Name		Bicycle Accom	Type of Work	Project Cost (\$000s)	Prior Years' Funding (\$000s)	<div><div>MIAMI-DADE COUNTY</div><div></div></div>					
	From /Location	To /Location	Length (miles)									
Agency Project No.	Detailed Project Description			LRTP Ref								
	Status	Remarks										
PW000056	T.O.P.I.C.S.			Intersection improvements: T.O.P.I.C.S.				Funding (in \$000s)				
			0.0									
56	Intersection improvements at various locations including (but not limited to): SW 137 Ave & Country Walk Dr (Design compl); SW 102 Ave (Fairway Heights Blvd) & SW 152 St (Under design)						Activity /Phase	Proposed		Tentative 3-Year Program		
			5-5					2018 - 2019	2019 - 2020	2020 - 2021	2021 - 2022	2022 - 2023
						PE	121	76	73	73	73	
						CEI	121	76	73	73	73	
						CST	965	610	583	583	583	
PW000057	Traffic Control Devices			Signalization				Funding (in \$000s)				
			0.0									
57	Traffic control devices at various locations.						Activity /Phase	Proposed		Tentative 3-Year Program		
			5-5					2018 - 2019	2019 - 2020	2020 - 2021	2021 - 2022	2022 - 2023
						PE	121	76	73	73	73	
						CEI	121	76	73	73	73	
						CST	965	610	583	583	583	

BOND - Capital Asset Acquisition Special Obligation Bonds
B.R. - Repayment of Capital Asset Acquisition Special Obligation Bonds
CIGP - County Incentive Grant Program
L RTP - Subject to Long Range Plan Amendment

PE Preliminary Engineering
CST Construction
CEI Construction Engineering Inspection
COMB Combined Funding in Prior Years

Totals reflect expenditures based on latest budgetary information of anticipated revenues, and may differ from actual amounts received.

MIAMI-DADE TRANSPORTATION PLANNING ORGANIZATION
TRANSPORTATION IMPROVEMENT PROGRAM
ROAD IMPACT FEES (RIF)

Road Impact Fee District: **District 5**

Municipalities: **Palmetto Bay / Pinecrest / Unincorporated Miami-Dade County**

TPO Project No.	Facility/Project Name		Bicycle Accom	Type of Work	Project Cost (\$000s)	Prior Years' Funding (\$000s)	<div><div>MIAMI-DADE COUNTY</div><div></div></div>					
	From /Location	To /Location	Length (miles)									
Agency Project No.	Detailed Project Description			L RTP Ref								
	Status		Remarks									
PW000512	Right-of-Way			Right-of-Way acquisition for construction projects				Funding (in \$000s)				
			0.0									
512	Right-of-Way acquisition for construction projects. Documenting, securing and preserving public rights-of-way.						Activity /Phase	Proposed		Tentative 3-Year Program		
			5-5					2018 - 2019	2019 - 2020	2020 - 2021	2021 - 2022	2022 - 2023
						ROW		20	20	20	20	20

Yearly Totals	9,917	6,112	6,113	6,113	6,113
5 Year TIP District Total					\$34,368

BOND - Capital Asset Acquisition Special Obligation Bonds
B.R. - Repayment of Capital Asset Acquisition Special Obligation Bonds
CIGP - County Incentive Grant Program
L RTP - Subject to Long Range Plan Amendment


PE Preliminary Engineering
CST Construction
CEI Construction Engineering Inspection
COMB Combined Funding in Prior Years

Totals reflect expenditures based on latest budgetary information of anticipated revenues, and may differ from actual amounts received.

MIAMI-DADE TRANSPORTATION PLANNING ORGANIZATION
TRANSPORTATION IMPROVEMENT PROGRAM
ROAD IMPACT FEES (RIF)

Road Impact Fee District: **District 6**

Municipalities: **Homestead / Florida City / Cutler Bay / Unincorporated Miami-Dade County**

TPO Project No.	Facility/Project Name		Bicycle Accom	Type of Work		Project Cost (\$000s)	Prior Years' Funding (\$000s)	
	From /Location	To /Location	Length (miles)					
Agency Project No.	Detailed Project Description				LRTP Ref			
	Status		Remarks					

PW000992	SW 117 Avenue			Road reconstruction/Traffic operational improvements	\$14,000		Activity /Phase	Funding (in \$000s)						
	US-1	SW 184 Street	1.9											
000992	Road reconstruction/Traffic operational improvements							Proposed		Tentative 3-Year Program				
			Subject to LRTP Amendment.					6-36	2018 - 2019	2019 - 2020	2020 - 2021	2021 - 2022	2022 - 2023	
								PE		0	0	1,000	0	0
								CST		0	0	0	1,000	1,000

PW000993	SW 137 Avenue		Bike Lane	Completion as two (2) continuous lanes				Funding (in \$000s)				
	US-1	SW 200 Street	0.0									
000993	Completion as two (2) continuous lanes. Prior Years' Funding as follows: \$286,000 for PE				\$20,675	\$286	Activity /Phase	Proposed		Tentative 3-Year Program		
	Under design		Additional funding in PTP District 8					6-14	2018 - 2019	2019 - 2020	2020 - 2021	2021 - 2022

BOND - Capital Asset Acquisition Special Obligation Bonds
B.R. - Repayment of Capital Asset Acquisition Special Obligation Bonds
CIGP - County Incentive Grant Program
LRTP - Subject to Long Range Plan Amendment


PE Preliminary Engineering
CST Construction
CEI Construction Engineering Inspection
COMB Combined Funding in Prior Years

Totals reflect expenditures based on latest budgetary information of anticipated revenues, and may differ from actual amounts received.

MIAMI-DADE TRANSPORTATION PLANNING ORGANIZATION
TRANSPORTATION IMPROVEMENT PROGRAM
ROAD IMPACT FEES (RIF)

Road Impact Fee District: **District 6**

Municipalities: **Homestead / Florida City / Cutler Bay / Unincorporated Miami-Dade County**

TPO Project No.	Facility/Project Name		Bicycle Accom	Type of Work		Project Cost (\$000s)	Prior Years' Funding (\$000s)	
	From /Location	To /Location	Length (miles)					
Agency Project No.	Detailed Project Description				L RTP Ref			
	Status		Remarks					

PW000722	SW 216 Street		Bike Lane	Drainage improvements design				Funding (in \$000s)				
	SW 127 Avenue	HEFT	2.0									
722	Drainage improvements design. Prior Years' Funding as follows: \$80,000 for PE.							Proposed		Tentative 3-Year Program		
	Design completed		Additional funding in PTP District 9					5-5				

PW0000215	SW 264 Street		Bike Lane	New 2 lane road with center turn lane				Funding (in \$000s)				
	SW 147 Avenue	US-1	0.2									
215	New 2 lane road with center turn lane. Prior Years' Funding as follows: \$366,000 for PE, \$1,954,000 for CST.						Activity /Phase	Proposed		Tentative 3-Year Program		
	Under design			5-5				2018 - 2019	2019 - 2020	2020 - 2021	2021 - 2022	2022 - 2023

BOND - Capital Asset Acquisition Special Obligation Bonds
B.R. - Repayment of Capital Asset Acquisition Special Obligation Bonds
CIGP - County Incentive Grant Program
L RTP - Subject to Long Range Plan Amendment


PE Preliminary Engineering
CST Construction
CEI Construction Engineering Inspection
COMB Combined Funding in Prior Years

Totals reflect expenditures based on latest budgetary information of anticipated revenues, and may differ from actual amounts received.

MIAMI-DADE TRANSPORTATION PLANNING ORGANIZATION
TRANSPORTATION IMPROVEMENT PROGRAM
ROAD IMPACT FEES (RIF)

Road Impact Fee District: **District 6**

Municipalities: **Homestead / Florida City / Cutler Bay / Unincorporated Miami-Dade County**

TPO Project No.	Facility/Project Name		Bicycle Accom	Type of Work	Project Cost (\$000s)	Prior Years' Funding (\$000s)							
	From /Location	To /Location	Length (miles)										
Agency Project No.	Detailed Project Description				LRTP Ref								
	Status	Remarks											
PW0000149	SW 268 Street		Bike Lane	Continuous left turn lane along SW 268 Street, water main installation	\$16,951	\$10,598	Activity /Phase	Funding (in \$000s)					
	US-1	SW 112 Avenue	3.5										
149	Continuous left turn lane along SW 268 Street, water main installation. Prior Years' Funding as follows: \$1,314,000 for PE, \$9,284,000 for CST.							5-5	2018 - 2019	2019 - 2020	Tentative 3-Year Program		
	Under design	Additional funding by WASD.											
								4,354	0	0	0	0	
PW000723	SW 328 Street		Bike Lane	Roadway improvements	\$8,196	\$8,196	Activity /Phase	Funding (in \$000s)					
	SW 187 Avenue	US-1	1.2										
723	Roadway improvements. Prior Years' Funding as follows: \$942,000 for PE, \$7,254,000 for CST.							5-5	2018 - 2019	2019 - 2020	Tentative 3-Year Program		
	Under design												

BOND - Capital Asset Acquisition Special Obligation Bonds
B.R. - Repayment of Capital Asset Acquisition Special Obligation Bonds
CIGP - County Incentive Grant Program
L RTP - Subject to Long Range Plan Amendment


PE Preliminary Engineering
CST Construction
CEI Construction Engineering Inspection
COMB Combined Funding in Prior Years

Totals reflect expenditures based on latest budgetary information of anticipated revenues, and may differ from actual amounts received.

MIAMI-DADE TRANSPORTATION PLANNING ORGANIZATION
TRANSPORTATION IMPROVEMENT PROGRAM
ROAD IMPACT FEES (RIF)

Road Impact Fee District: **District 6**

Municipalities: **Homestead / Florida City / Cutler Bay / Unincorporated Miami-Dade County**

TPO Project No.	Facility/Project Name		Bicycle Accom	Type of Work	Project Cost (\$000s)	Prior Years' Funding (\$000s)						
	From /Location	To /Location	Length (miles)									
Agency Project No.	Detailed Project Description				LRTP Ref							
	Status		Remarks									
PW671605	SW 328 St		Wide Curb Lane	Widen from 2 to 4 lanes				Funding (in \$000s)				
	US-1	SW 162 Ave	1.4									
671605	Widen from 2 to 4 lanes. Prior Years' Funding as follows: \$1,123,000 for PE, \$10,887,000 for CST.						Activity /Phase	Proposed		Tentative 3-Year Program		
	Under construction			6-14				2018 - 2019	2019 - 2020	2020 - 2021	2021 - 2022	2022 - 2023
PW000949	SW 344 Street			Roadway improvements				Funding (in \$000s)				
	US-1	SW 172 Avenue	0.2									
000949	Roadway improvements. Prior Years' Funding as follows: \$3,100,000 for CST.						Activity /Phase	Proposed		Tentative 3-Year Program		
	Under design		Joint Participation Agreement with City of Florida City.					5-5	2018 - 2019	2019 - 2020	2020 - 2021	2021 - 2022

BOND - Capital Asset Acquisition Special Obligation Bonds
B.R. - Repayment of Capital Asset Acquisition Special Obligation Bonds
CIGP - County Incentive Grant Program
L RTP - Subject to Long Range Plan Amendment


PE Preliminary Engineering
CST Construction
CEI Construction Engineering Inspection
COMB Combined Funding in Prior Years

Totals reflect expenditures based on latest budgetary information of anticipated revenues, and may differ from actual amounts received.

MIAMI-DADE TRANSPORTATION PLANNING ORGANIZATION
TRANSPORTATION IMPROVEMENT PROGRAM
ROAD IMPACT FEES (RIF)

Road Impact Fee District: **District 6**

Municipalities: *Homestead / Florida City / Cutler Bay / Unincorporated Miami-Dade County*

TPO Project No.	Facility/Project Name		Bicycle Accom	Type of Work		Project Cost (\$000s)	Prior Years' Funding (\$000s)	
	From /Location	To /Location	Length (miles)					
Agency Project No.	Detailed Project Description				L RTP Ref			
	Status		Remarks					

PW000994	SW 304 Street Bridge			Study	\$75		Activity /Phase	Funding (in \$000s)				
	SW 159 Avenue	SW 158 Avenue	0.0					Proposed		Tentative 3-Year Program		
000994	Study			2018 - 2019				2019 - 2020	2020 - 2021	2021 - 2022	2022 - 2023	
			5-5									
								PE		0	0	75

PW0001020	SW 147 Avenue			Resurfacing	\$290	\$290	Activity /Phase	Funding (in \$000s)					
	SW 264 Street	SW 248 Street	1.0					Proposed		Tentative 3-Year Program			
0001020	Resurfacing. Prior Years' Funding as follows: \$290,000 for CST.							5-5	2018 - 2019	2019 - 2020	2020 - 2021	2021 - 2022	2022 - 2023

BOND - Capital Asset Acquisition Special Obligation Bonds
B.R. - Repayment of Capital Asset Acquisition Special Obligation Bonds
CIGP - County Incentive Grant Program
L RTP - Subject to Long Range Plan Amendment


PE Preliminary Engineering
CST Construction
CEI Construction Engineering Inspection
COMB Combined Funding in Prior Years

Totals reflect expenditures based on latest budgetary information of anticipated revenues, and may differ from actual amounts received.

MIAMI-DADE TRANSPORTATION PLANNING ORGANIZATION
TRANSPORTATION IMPROVEMENT PROGRAM
ROAD IMPACT FEES (RIF)

Road Impact Fee District: **District 6**

Municipalities: *Homestead / Florida City / Cutler Bay / Unincorporated Miami-Dade County*

TPO Project No.	Facility/Project Name		Bicycle Accom	Type of Work		Project Cost (\$000s)	Prior Years' Funding (\$000s)	
	From /Location	To /Location	Length (miles)					
Agency Project No.	Detailed Project Description				L RTP Ref			
	Status		Remarks					

PW0001021	SW 147 Avenue			Resurfacing				Funding (in \$000s)				
	SW 200 Street	SW 184 Street	1.0									
0001021	Resurfacing. Prior Years' Funding as follows: \$290,000 for CST.							Proposed		Tentative 3-Year Program		
				5-5				2018 - 2019	2019 - 2020	2020 - 2021	2021 - 2022	2022 - 2023

PW0001022	SW 167 Avenue			Resurfacing				Funding (in \$000s)				
	SW 296 Street	SW 272 Street	1.5									
0001022	Resurfacing. Prior Years' Funding as follows: \$435,000 for CST.				\$435	\$435	Activity /Phase	Proposed		Tentative 3-Year Program		
				5-5				2018 - 2019	2019 - 2020	2020 - 2021	2021 - 2022	2022 - 2023

BOND - Capital Asset Acquisition Special Obligation Bonds
B.R. - Repayment of Capital Asset Acquisition Special Obligation Bonds
CIGP - County Incentive Grant Program
L RTP - Subject to Long Range Plan Amendment

PE Preliminary Engineering
CST Construction
CEI Construction Engineering Inspection
COMB Combined Funding in Prior Years

Totals reflect expenditures based on latest budgetary information of anticipated revenues, and may differ from actual amounts received.

MIAMI-DADE TRANSPORTATION PLANNING ORGANIZATION
TRANSPORTATION IMPROVEMENT PROGRAM
ROAD IMPACT FEES (RIF)

Road Impact Fee District: **District 6**

Municipalities: **Homestead / Florida City / Cutler Bay / Unincorporated Miami-Dade County**

TPO Project No.	Facility/Project Name		Bicycle Accom	Type of Work	Project Cost (\$000s)	Prior Years' Funding (\$000s)	<div><div>MIAMI-DADE COUNTY</div><div></div></div>					
	From /Location	To /Location	Length (miles)									
Agency Project No.	Detailed Project Description				LRTP Ref							
	Status		Remarks									
PW0001009	SW 187 Avenue			Resurfacing				Funding (in \$000s)				
	SW 352 Street	SW 344 Street	0.5									
0001009	Resurfacing. Prior Years' Funding as follows: \$150,000 for CST.						Activity /Phase	Proposed		Tentative 3-Year Program		
	Construction completed			5-5				2018 - 2019	2019 - 2020	2020 - 2021	2021 - 2022	2022 - 2023
PW000995	SW 187 Avenue			Resurfacing				Funding (in \$000s)				
	SW 320 Street	SW 299 Street	0.0									
000995	Resurfacing. Prior Years' Funding as follows: \$350,000 for CST.						Activity /Phase	Proposed		Tentative 3-Year Program		
	Under construction			5-5				2018 - 2019	2019 - 2020	2020 - 2021	2021 - 2022	2022 - 2023

BOND - Capital Asset Acquisition Special Obligation Bonds
B.R. - Repayment of Capital Asset Acquisition Special Obligation Bonds
CIGP - County Incentive Grant Program
L RTP - Subject to Long Range Plan Amendment


PE Preliminary Engineering
CST Construction
CEI Construction Engineering Inspection
COMB Combined Funding in Prior Years

Totals reflect expenditures based on latest budgetary information of anticipated revenues, and may differ from actual amounts received.

MIAMI-DADE TRANSPORTATION PLANNING ORGANIZATION
TRANSPORTATION IMPROVEMENT PROGRAM
ROAD IMPACT FEES (RIF)

Road Impact Fee District: **District 6**

Municipalities: *Homestead / Florida City / Cutler Bay / Unincorporated Miami-Dade County*

TPO Project No.	Facility/Project Name		Bicycle Accom	Type of Work		Project Cost (\$000s)	Prior Years' Funding (\$000s)	
	From /Location	To /Location	Length (miles)					
Agency Project No.	Detailed Project Description					L RTP Ref		
	Status		Remarks					

PW0001004	SW 232 Street			Resurfacing					Funding (in \$000s)				
	Krome Avenue	US-1	5.1										
0001004	Resurfacing. Prior Years' Funding as follows: \$1,445,000 for CST.								\$1,445	\$1,445	Activity /Phase	Proposed	
				5-5	2018 - 2019	2019 - 2020	2020 - 2021	2021 - 2022				2022 - 2023	

PW0001023	SW 248 Street			Resurfacing		\$870	\$870	Activity /Phase	Funding (in \$000s)						
	Krome Avenue	SW 147 Avenue	3.0												
0001023	Resurfacing. Prior Years' Funding as follows: \$870,000 for CST.										Proposed		Tentative 3-Year Program		
				5-5							2018 - 2019	2019 - 2020	2020 - 2021	2021 - 2022	2022 - 2023

BOND - Capital Asset Acquisition Special Obligation Bonds
B.R. - Repayment of Capital Asset Acquisition Special Obligation Bonds
CIGP - County Incentive Grant Program
L RTP - Subject to Long Range Plan Amendment


PE Preliminary Engineering
CST Construction
CEI Construction Engineering Inspection
COMB Combined Funding in Prior Years

Totals reflect expenditures based on latest budgetary information of anticipated revenues, and may differ from actual amounts received.

MIAMI-DADE TRANSPORTATION PLANNING ORGANIZATION
TRANSPORTATION IMPROVEMENT PROGRAM
ROAD IMPACT FEES (RIF)

Road Impact Fee District: **District 6**

Municipalities: **Homestead / Florida City / Cutler Bay / Unincorporated Miami-Dade County**

TPO Project No.	Facility/Project Name		Bicycle Accom	Type of Work		Project Cost (\$000s)	Prior Years' Funding (\$000s)	
	From /Location	To /Location	Length (miles)					
Agency Project No.	Detailed Project Description				L RTP Ref			
	Status		Remarks					

PW000950	SW 127 Avenue and SW 200 Street			Intersection improvement	\$582	\$582	Activity /Phase	Funding (in \$000s)					
		0.0						Proposed		Tentative 3-Year Program			
000950	Intersection improvement. Prior Years' Funding as follows: \$89,000 for PE, \$493,000 for CST.												
	Under design			5-5									

PW0001036	SW 117 Avenue and SW 248 Street			Traffic signal	\$460	\$360	Activity /Phase	Funding (in \$000s)					
		0.0						Proposed		Tentative 3-Year Program			
0001036	Traffic signal. Prior Years' Funding as follows: \$65,000 for PE, \$295,000 for CST.												
		Additional funding by others.		5-5									

BOND - Capital Asset Acquisition Special Obligation Bonds
B.R. - Repayment of Capital Asset Acquisition Special Obligation Bonds
CIGP - County Incentive Grant Program
L RTP - Subject to Long Range Plan Amendment


PE Preliminary Engineering
CST Construction
CEI Construction Engineering Inspection
COMB Combined Funding in Prior Years

Totals reflect expenditures based on latest budgetary information of anticipated revenues, and may differ from actual amounts received.

MIAMI-DADE TRANSPORTATION PLANNING ORGANIZATION
TRANSPORTATION IMPROVEMENT PROGRAM
ROAD IMPACT FEES (RIF)

Road Impact Fee District: **District 6**

Municipalities: *Homestead / Florida City / Cutler Bay / Unincorporated Miami-Dade County*

TPO Project No.	Facility/Project Name		Bicycle Accom	Type of Work		Project Cost (\$000s)	Prior Years' Funding (\$000s)	
	From /Location	To /Location	Length (miles)					
Agency Project No.	Detailed Project Description				L RTP Ref			
	Status		Remarks					

PW000996	SW 137 Avenue and SW 264 Street		Traffic signal		\$62	\$62	Activity /Phase	Funding (in \$000s)					
		0.0											
000996	Traffic signal. Prior Years' Funding as follows: \$62,000 for PE.							5-5	2018 - 2019	2019 - 2020	Tentative 3-Year Program		
			2020 - 2021	2021 - 2022							2022 - 2023		

PW000724	Mast Arm Upgrades			Mast arm upgrades				Funding (in \$000s)							
		0.0													
724	Mast arm upgrades. Prior Years' Funding as follows: \$1,472,000 for PE/CST.			5-5				\$1,472	\$1,472	Activity /Phase	Proposed		Tentative 3-Year Program		
											2018 - 2019	2019 - 2020	2020 - 2021	2021 - 2022	2022 - 2023

BOND - Capital Asset Acquisition Special Obligation Bonds
B.R. - Repayment of Capital Asset Acquisition Special Obligation Bonds
CIGP - County Incentive Grant Program
L RTP - Subject to Long Range Plan Amendment


PE Preliminary Engineering
CST Construction
CEI Construction Engineering Inspection
COMB Combined Funding in Prior Years

Totals reflect expenditures based on latest budgetary information of anticipated revenues, and may differ from actual amounts received.

MIAMI-DADE TRANSPORTATION PLANNING ORGANIZATION
TRANSPORTATION IMPROVEMENT PROGRAM
ROAD IMPACT FEES (RIF)

Road Impact Fee District: **District 6**

Municipalities: *Homestead / Florida City / Cutler Bay / Unincorporated Miami-Dade County*

TPO Project No.	Facility/Project Name		Bicycle Accom	Type of Work		Project Cost (\$000s)	Prior Years' Funding (\$000s)						
	From /Location	To /Location	Length (miles)										
Agency Project No.	Detailed Project Description				L RTP Ref								
	Status		Remarks										
PW000805	Advanced Traffic Management System			ATMS					Funding (in \$000s)				
			0.0										
000805	ATMS. Prior Years' Funding as follows: \$10,730,000 for PE/CST.							Proposed		Tentative 3-Year Program			
				5-5				\$10,730	Activity /Phase	2018 - 2019	2019 - 2020	2020 - 2021	2021 - 2022
						PE/CST		2,748	6,747	4,000	4,000	4,000	
PW0001028	SMART Plan			SMART Plan					Funding (in \$000s)				
			0.0										
0001028	SMART Plan. Prior Years' Funding as follows: \$843,000 for PE/CST.							Proposed		Tentative 3-Year Program			
			Allocation in accordance with public hearing held by BCC on 9-28-17 in compliance with Sec. 33E-12(d).	6-36				\$843	Activity /Phase	2018 - 2019	2019 - 2020	2020 - 2021	2021 - 2022

BOND - Capital Asset Acquisition Special Obligation Bonds
B.R. - Repayment of Capital Asset Acquisition Special Obligation Bonds
CIGP - County Incentive Grant Program
L RTP - Subject to Long Range Plan Amendment


PE Preliminary Engineering
CST Construction
CEI Construction Engineering Inspection
COMB Combined Funding in Prior Years

Totals reflect expenditures based on latest budgetary information of anticipated revenues, and may differ from actual amounts received.

MIAMI-DADE TRANSPORTATION PLANNING ORGANIZATION
TRANSPORTATION IMPROVEMENT PROGRAM
ROAD IMPACT FEES (RIF)

Road Impact Fee District: **District 6**

Municipalities: *Homestead / Florida City / Cutler Bay / Unincorporated Miami-Dade County*

TPO Project No.	Facility/Project Name		Bicycle Accom	Type of Work		Project Cost (\$000s)	Prior Years' Funding (\$000s)	
	From /Location	To /Location	Length (miles)					
Agency Project No.	Detailed Project Description				L RTP Ref			
	Status		Remarks					

PW000059	Engineering Administration		Administration				Activity /Phase	Funding (in \$000s)						
		0.0												
59	Engineering administration							Proposed		Tentative 3-Year Program				
			5-5	2018 - 2019				2019 - 2020	2020 - 2021	2021 - 2022	2022 - 2023			
								ADM		1,107	567	567	567	567

PW000060	Resurfacing		Paving, widening, drainage, striping				Activity /Phase	Funding (in \$000s)						
		0.0												
60	Paving, widening, drainage, striping of various locations.							Proposed		Tentative 3-Year Program				
			5-5	2018 - 2019				2019 - 2020	2020 - 2021	2021 - 2022	2022 - 2023			
								PE		445	115	171	155	155
								CEI		495	165	221	255	255
								CST		4,063	1,420	1,865	2,239	2,239

BOND - Capital Asset Acquisition Special Obligation Bonds
B.R. - Repayment of Capital Asset Acquisition Special Obligation Bonds
CIGP - County Incentive Grant Program
L RTP - Subject to Long Range Plan Amendment


PE Preliminary Engineering
CST Construction
CEI Construction Engineering Inspection
COMB Combined Funding in Prior Years

Totals reflect expenditures based on latest budgetary information of anticipated revenues, and may differ from actual amounts received.

MIAMI-DADE TRANSPORTATION PLANNING ORGANIZATION
TRANSPORTATION IMPROVEMENT PROGRAM
ROAD IMPACT FEES (RIF)

Road Impact Fee District: **District 6**

Municipalities: *Homestead / Florida City / Cutler Bay / Unincorporated Miami-Dade County*

TPO Project No.	Facility/Project Name		Bicycle Accom	Type of Work		Project Cost (\$000s)	Prior Years' Funding (\$000s)	
	From /Location	To /Location	Length (miles)					
Agency Project No.	Detailed Project Description				L RTP Ref			
	Status		Remarks					

PW000061	T.O.P.I.C.S.		Intersection improvements: T.O.P.I.C.S.				Funding (in \$000s)						
	Various Locations	0.0											
61	Intersection improvements at various locations						Proposed		Tentative 3-Year Program				
							2018 - 2019	2019 - 2020	2020 - 2021	2021 - 2022	2022 - 2023		
			5-5										
							PE		445	115	171	155	155
							CEI		445	115	171	155	155
				CST		3,563	920	1,365	1,239	1,239			

PW000062	Traffic Control Devices		Signalization			Activity /Phase	Funding (in \$000s)						
		0.0											
62	Traffic control devices at various locations						Proposed		Tentative 3-Year Program				
			5-5				2018 - 2019	2019 - 2020	2020 - 2021	2021 - 2022	2022 - 2023		
							PE		445	115	171	155	155
							CEI		445	115	171	155	155
							CST		3,563	919	1,365	1,238	1,238

BOND - Capital Asset Acquisition Special Obligation Bonds
B.R. - Repayment of Capital Asset Acquisition Special Obligation Bonds
CIGP - County Incentive Grant Program
L RTP - Subject to Long Range Plan Amendment


PE Preliminary Engineering
CST Construction
CEI Construction Engineering Inspection
COMB Combined Funding in Prior Years

Totals reflect expenditures based on latest budgetary information of anticipated revenues, and may differ from actual amounts received.

MIAMI-DADE TRANSPORTATION PLANNING ORGANIZATION
TRANSPORTATION IMPROVEMENT PROGRAM
ROAD IMPACT FEES (RIF)

Road Impact Fee District: **District 7**

Municipalities: **Coral Gables / Unincorporated Miami-Dade County**

TPO Project No.	Facility/Project Name		Bicycle Accom	Type of Work		Project Cost (\$000s)	Prior Years' Funding (\$000s)						
	From /Location	To /Location	Length (miles)										
Agency Project No.	Detailed Project Description				LRTP Ref								
	Status		Remarks										
PW000705	Ponce de Leon Boulevard			4 to 4 lanes with left turn bays		\$1,490	\$1,490	Activity /Phase	Funding (in \$000s)				
	Salamanca Avenue	Antiquera Avenue	0.4										
705	4 to 4 lanes with left turn bays. Prior Years' Funding as follows: \$110,000 for PE, \$1,380,000 for CST.				Proposed				Tentative 3-Year Program				
	Under design		Joint Participation Agreement with City of Coral Gables.		5-5				2018 - 2019	2019 - 2020	2020 - 2021	2021 - 2022	2022 - 2023
PW000644	Cocoplum Circle			Intersection improvement		\$648	\$648	Activity /Phase	Funding (in \$000s)				
		0.0											
644	Intersection improvement. Prior Years' Funding as follows: \$81,000 for PE, \$567,000 for CST.				Proposed				Tentative 3-Year Program				
	Under design				5-5				2018 - 2019	2019 - 2020	2020 - 2021	2021 - 2022	2022 - 2023

BOND - Capital Asset Acquisition Special Obligation Bonds
B.R. - Repayment of Capital Asset Acquisition Special Obligation Bonds
CIGP - County Incentive Grant Program
L RTP - Subject to Long Range Plan Amendment


PE Preliminary Engineering
CST Construction
CEI Construction Engineering Inspection
COMB Combined Funding in Prior Years

Totals reflect expenditures based on latest budgetary information of anticipated revenues, and may differ from actual amounts received.

MIAMI-DADE TRANSPORTATION PLANNING ORGANIZATION
TRANSPORTATION IMPROVEMENT PROGRAM
ROAD IMPACT FEES (RIF)

Road Impact Fee District: **District 7**

Municipalities: **Coral Gables / Unincorporated Miami-Dade County**

TPO Project No.	Facility/Project Name		Bicycle Accom	Type of Work		Project Cost (\$000s)	Prior Years' Funding (\$000s)	
	From /Location	To /Location	Length (miles)					
Agency Project No.	Detailed Project Description				L RTP Ref			
	Status		Remarks					

PW000525	Coral Way and Anderson Road		Roundabout	\$200	\$200	Activity /Phase	Funding (in \$000s)				
		0.0									
525	Roundabout. Prior Years' Funding as follows: \$200,000 for CST.						Proposed		Tentative 3-Year Program		
		Design by City of Coral Gables	5-5				2018 - 2019	2019 - 2020	2020 - 2021	2021 - 2022	2022 - 2023

PW0000179	De Soto Fountain		Roundabout @ intersection of Granada Blvd, De Soto Blvd, Sevilla Ave		\$200	\$200	Activity /Phase	Funding (in \$000s)				
		0.0										
179	Roundabout. Prior Years' Funding as follows: \$200,000 for CST.							2018 - 2019	2019 - 2020	Tentative 3-Year Program		
		Design by City of Coral Gables		5-5						2020 - 2021	2021 - 2022	2022 - 2023

BOND - Capital Asset Acquisition Special Obligation Bonds
B.R. - Repayment of Capital Asset Acquisition Special Obligation Bonds
CIGP - County Incentive Grant Program
L RTP - Subject to Long Range Plan Amendment


PE Preliminary Engineering
CST Construction
CEI Construction Engineering Inspection
COMB Combined Funding in Prior Years

Totals reflect expenditures based on latest budgetary information of anticipated revenues, and may differ from actual amounts received.

MIAMI-DADE TRANSPORTATION PLANNING ORGANIZATION
TRANSPORTATION IMPROVEMENT PROGRAM
ROAD IMPACT FEES (RIF)

Road Impact Fee District: **District 7**

Municipalities: **Coral Gables / Unincorporated Miami-Dade County**

TPO Project No.	Facility/Project Name		Bicycle Accom	Type of Work		Project Cost (\$000s)	Prior Years' Funding (\$000s)	
	From /Location	To /Location	Length (miles)					
Agency Project No.	Detailed Project Description					L RTP Ref		
	Status		Remarks					

PW000955	SW 42 Avenue and Coral Gables Canal	Paved Shoulder	Bridge replacement (#874275)	\$4,592	\$4,592	Activity /Phase	Funding (in \$000s)				
		0.0									
000955	Bridge replacement. Prior Years' Funding as follows: \$182,000 for PE, \$4,410,000 for CST.						Proposed		Tentative 3-Year Program		
			5-5				2018 - 2019	2019 - 2020	2020 - 2021	2021 - 2022	2022 - 2023

PW000801	Mast Arm Upgrades		Mast arm upgrades				Funding (in \$000s)							
		0.0												
000801	Mast arm upgrades. Prior Years' Funding as follows: \$1,859,000 for PE/CST.							\$1,859	Activity /Phase	Proposed		Tentative 3-Year Program		
			5-5							2018 - 2019	2019 - 2020	2020 - 2021	2021 - 2022	2022 - 2023

BOND - Capital Asset Acquisition Special Obligation Bonds
B.R. - Repayment of Capital Asset Acquisition Special Obligation Bonds
CIGP - County Incentive Grant Program
L RTP - Subject to Long Range Plan Amendment


PE Preliminary Engineering
CST Construction
CEI Construction Engineering Inspection
COMB Combined Funding in Prior Years

Totals reflect expenditures based on latest budgetary information of anticipated revenues, and may differ from actual amounts received.

MIAMI-DADE TRANSPORTATION PLANNING ORGANIZATION
TRANSPORTATION IMPROVEMENT PROGRAM
ROAD IMPACT FEES (RIF)

Road Impact Fee District: **District 7**

Municipalities: **Coral Gables / Unincorporated Miami-Dade County**

TPO Project No.	Facility/Project Name		Bicycle Accom	Type of Work	Project Cost (\$000s)	Prior Years' Funding (\$000s)								
	From /Location	To /Location	Length (miles)											
Agency Project No.	Detailed Project Description				LRTP Ref									
	Status		Remarks											
PW000802	Advanced Traffic Management System			ATMS					Funding (in \$000s)					
			0.0											
000802	ATMS. Prior Years' Funding as follows: \$4,835,000 for PE/CST.							Proposed		Tentative 3-Year Program				
				5-5						2018 - 2019	2019 - 2020	2020 - 2021	2021 - 2022	2022 - 2023

BOND - Capital Asset Acquisition Special Obligation Bonds
B.R. - Repayment of Capital Asset Acquisition Special Obligation Bonds
CIGP - County Incentive Grant Program
L RTP - Subject to Long Range Plan Amendment


PE Preliminary Engineering
CST Construction
CEI Construction Engineering Inspection
COMB Combined Funding in Prior Years

Totals reflect expenditures based on latest budgetary information of anticipated revenues, and may differ from actual amounts received.

MIAMI-DADE TRANSPORTATION PLANNING ORGANIZATION
TRANSPORTATION IMPROVEMENT PROGRAM
ROAD IMPACT FEES (RIF)

Road Impact Fee District: **District 7**

Municipalities: **Coral Gables / Unincorporated Miami-Dade County**

TPO Project No.	Facility/Project Name		Bicycle Accom	Type of Work		Project Cost (\$000s)	Prior Years' Funding (\$000s)	
	From /Location	To /Location	Length (miles)					
Agency Project No.	Detailed Project Description				L RTP Ref			
	Status		Remarks					

PW000080	Engineering Administration		Administration				Activity /Phase	Funding (in \$000s)						
		0.0						Proposed		Tentative 3-Year Program				
80	Engineering administration							2018 - 2019	2019 - 2020	2020 - 2021	2021 - 2022	2022 - 2023		
			5-5											
								ADM	47	32	32	32	32	

PW000081	Resurfacing		Paving, widening, drainage, striping			Activity /Phase	Funding (in \$000s)					
		0.0										
81	Paving, widening, drainage, striping at various locations.						Proposed		Tentative 3-Year Program			
			5-5				2018 - 2019	2019 - 2020	2020 - 2021	2021 - 2022	2022 - 2023	
							PE	0	0	0	0	0
							CEI	0	0	0	0	0
							CST	0	0	0	0	0

BOND - Capital Asset Acquisition Special Obligation Bonds
B.R. - Repayment of Capital Asset Acquisition Special Obligation Bonds
CIGP - County Incentive Grant Program
L RTP - Subject to Long Range Plan Amendment

PE Preliminary Engineering
CST Construction
CEI Construction Engineering Inspection
COMB Combined Funding in Prior Years

Totals reflect expenditures based on latest budgetary information of anticipated revenues, and may differ from actual amounts received.

MIAMI-DADE TRANSPORTATION PLANNING ORGANIZATION
TRANSPORTATION IMPROVEMENT PROGRAM
ROAD IMPACT FEES (RIF)

Road Impact Fee District: **District 7**

Municipalities: **Coral Gables / Unincorporated Miami-Dade County**

TPO Project No.	Facility/Project Name		Bicycle Accom	Type of Work	Project Cost (\$000s)	Prior Years' Funding (\$000s)	<div><div>MIAMI-DADE COUNTY</div><div></div></div>					
	From /Location	To /Location	Length (miles)									
Agency Project No.	Detailed Project Description			LRTP Ref	Project Cost (\$000s)	Prior Years' Funding (\$000s)						
	Status		Remarks									
PW000082	T.O.P.I.C.S.			Intersection improvements: T.O.P.I.C.S.				Funding (in \$000s)				
			0.0									
82	Intersection improvements at various locations.						Activity /Phase	Proposed		Tentative 3-Year Program		
			5-5					2018 - 2019	2019 - 2020	2020 - 2021	2021 - 2022	2022 - 2023
						PE		0	0	0	0	0
						CEI		0	0	0	0	0
						CST		0	0	0	0	0
PW000083	Traffic Control Devices			Signalization				Funding (in \$000s)				
			0.0									
83	Traffic control devices at various locations including (but not limited to): Granada Blvd & Anastasia Ave; Giralda Ave & Douglas Rd; Old Cutler Rd & SW 105 St (Signal upgrades completed, improvements to bicycle/pedestrian path pending); Old Cutler & Davis Rd; SW 37 Ave & SW 28 St (Design compl)						Activity /Phase	Proposed		Tentative 3-Year Program		
			5-5					2018 - 2019	2019 - 2020	2020 - 2021	2021 - 2022	2022 - 2023
						PE		0	0	0	0	0
						CEI		0	0	0	0	0
						CST		0	0	0	0	0

BOND - Capital Asset Acquisition Special Obligation Bonds
B.R. - Repayment of Capital Asset Acquisition Special Obligation Bonds
CIGP - County Incentive Grant Program
L RTP - Subject to Long Range Plan Amendment


PE Preliminary Engineering
CST Construction
CEI Construction Engineering Inspection
COMB Combined Funding in Prior Years

Totals reflect expenditures based on latest budgetary information of anticipated revenues, and may differ from actual amounts received.

MIAMI-DADE TRANSPORTATION PLANNING ORGANIZATION
TRANSPORTATION IMPROVEMENT PROGRAM
ROAD IMPACT FEES (RIF)

Road Impact Fee District: **District 7**

Municipalities: **Coral Gables / Unincorporated Miami-Dade County**

TPO Project No.	Facility/Project Name		Bicycle Accom	Type of Work	Project Cost (\$000s)	Prior Years' Funding (\$000s)						
	From /Location	To /Location	Length (miles)									
Agency Project No.	Detailed Project Description			L RTP Ref								
	Status	Remarks										
PW000519	Right-of-Way			Right-of-Way acquisition for construction projects				Funding (in \$000s)				
			0.0									
519	Right-of-Way acquisition for construction projects. Documenting, securing and preserving public rights-of-way.						Activity /Phase	Proposed		Tentative 3-Year Program		
			5-5					2018 - 2019	2019 - 2020	2020 - 2021	2021 - 2022	2022 - 2023
						ROW		20	20	20	20	20

Yearly Totals	939	640	640	640	640
5 Year TIP District Total					\$3,499

BOND - Capital Asset Acquisition Special Obligation Bonds
B.R. - Repayment of Capital Asset Acquisition Special Obligation Bonds
CIGP - County Incentive Grant Program
L RTP - Subject to Long Range Plan Amendment


PE Preliminary Engineering
CST Construction
CEI Construction Engineering Inspection
COMB Combined Funding in Prior Years

Totals reflect expenditures based on latest budgetary information of anticipated revenues, and may differ from actual amounts received.

MIAMI-DADE TRANSPORTATION PLANNING ORGANIZATION
TRANSPORTATION IMPROVEMENT PROGRAM
ROAD IMPACT FEES (RIF)

Road Impact Fee District: **District 8**

Municipalities: **Miami Beach / Unincorporated Miami-Dade County**

TPO Project No.	Facility/Project Name		Bicycle Accom	Type of Work	Project Cost (\$000s)	Prior Years' Funding (\$000s)	<div></div>					
	From /Location	To /Location	Length (miles)									
Agency Project No.	Detailed Project Description				L RTP Ref							
	Status		Remarks									
PW000716	Venetian Causeway Bridge			Study				Funding (in \$000s)				
	Bayshore Drive	Purdy Avenue	0.0									
716	Study. Prior Years' Funding as follows: \$50,000 for PE.						Activity /Phase	Proposed		Tentative 3-Year Program		
			PD&E Study by FDOT. Additional funding by Causeways and FDOT.	6-20				2018 - 2019	2019 - 2020	2020 - 2021	2021 - 2022	2022 - 2023
PW000726	West Avenue Bridge over Collins Canal			Bridge				Funding (in \$000s)				
			0.0									
726	Bridge. Prior Years' Funding as follows: \$5,011,000 for CST and R/W.						Activity /Phase	Proposed		Tentative 3-Year Program		
	Under construction		Joint Participation Agreement with City of Miami Beach. Additional funding by City of Miami Beach.					5-5	2018 - 2019	2019 - 2020	2020 - 2021	2021 - 2022

BOND - Capital Asset Acquisition Special Obligation Bonds
B.R. - Repayment of Capital Asset Acquisition Special Obligation Bonds
CIGP - County Incentive Grant Program
L RTP - Subject to Long Range Plan Amendment


PE Preliminary Engineering
CST Construction
CEI Construction Engineering Inspection
COMB Combined Funding in Prior Years

Totals reflect expenditures based on latest budgetary information of anticipated revenues, and may differ from actual amounts received.

MIAMI-DADE TRANSPORTATION PLANNING ORGANIZATION
TRANSPORTATION IMPROVEMENT PROGRAM
ROAD IMPACT FEES (RIF)

Road Impact Fee District: **District 8**

Municipalities: **Miami Beach / Unincorporated Miami-Dade County**

TPO Project No.	Facility/Project Name		Bicycle Accom	Type of Work	Project Cost (\$000s)	Prior Years' Funding (\$000s)						
	From /Location	To /Location	Length (miles)									
Agency Project No.	Detailed Project Description				LRTP Ref							
	Status		Remarks									
PW0001010	Alton Road and 4 Street			Traffic signal				Funding (in \$000s)				
			0.0									
0001010	Traffic signal. Prior Years' Funding as follows: \$175,000 for CST.						Activity /Phase	Proposed		Tentative 3-Year Program		
			Additional funding by City of Miami Beach.					5-5	2018 - 2019	2019 - 2020	2020 - 2021	2021 - 2022
PW0001012	Dickens Avenue and 75 Street			Traffic signal				Funding (in \$000s)				
			0.0									
0001012	Traffic signal. Prior Years' Funding as follows: \$3,000 for PE, \$74,000 for CST.						Activity /Phase	Proposed		Tentative 3-Year Program		
								5-5	2018 - 2019	2019 - 2020	2020 - 2021	2021 - 2022

BOND - Capital Asset Acquisition Special Obligation Bonds
B.R. - Repayment of Capital Asset Acquisition Special Obligation Bonds
CIGP - County Incentive Grant Program
L RTP - Subject to Long Range Plan Amendment

PE Preliminary Engineering
CST Construction
CEI Construction Engineering Inspection
COMB Combined Funding in Prior Years

Totals reflect expenditures based on latest budgetary information of anticipated revenues, and may differ from actual amounts received.

MIAMI-DADE TRANSPORTATION PLANNING ORGANIZATION
TRANSPORTATION IMPROVEMENT PROGRAM
ROAD IMPACT FEES (RIF)

Road Impact Fee District: **District 8**

Municipalities: **Miami Beach / Unincorporated Miami-Dade County**

TPO Project No.	Facility/Project Name		Bicycle Accom	Type of Work	Project Cost (\$000s)	Prior Years' Funding (\$000s)	<div><div>MIAMI-DADE COUNTY</div><div></div></div>						
	From /Location	To /Location	Length (miles)										
Agency Project No.	Detailed Project Description				L RTP Ref								
	Status		Remarks										
PW000799	Mast Arm Upgrades			Mast arm upgrades				Activity /Phase	Funding (in \$000s)				
			0.0										
000799	Mast arm upgrades. Prior Years' Funding as follows: \$3,983,000 for PE/CST.								5-5	\$3,983		Proposed	
				2018 - 2019	2019 - 2020	2020 - 2021	2021 - 2022	2022 - 2023					
PW000800	Advanced Traffic Management System			ATMS				Activity /Phase	Funding (in \$000s)				
			0.0										
000800	ATMS. Prior Years' Funding as follows: \$4,523,000 for PE/CST.								5-5	\$4,523		Proposed	
				2018 - 2019	2019 - 2020	2020 - 2021	2021 - 2022	2022 - 2023					
						PE/CST	692	692	600	600	600		

BOND - Capital Asset Acquisition Special Obligation Bonds
B.R. - Repayment of Capital Asset Acquisition Special Obligation Bonds
CIGP - County Incentive Grant Program
L RTP - Subject to Long Range Plan Amendment

PE Preliminary Engineering
CST Construction
CEI Construction Engineering Inspection
COMB Combined Funding in Prior Years

Totals reflect expenditures based on latest budgetary information of anticipated revenues, and may differ from actual amounts received.

MIAMI-DADE TRANSPORTATION PLANNING ORGANIZATION
TRANSPORTATION IMPROVEMENT PROGRAM
ROAD IMPACT FEES (RIF)

Road Impact Fee District: **District 8**

Municipalities: **Miami Beach / Unincorporated Miami-Dade County**

TPO Project No.	Facility/Project Name		Bicycle Accom	Type of Work	Project Cost (\$000s)	Prior Years' Funding (\$000s)	<div><div>MIAMI-DADE COUNTY</div><div></div></div>					
	From /Location	To /Location	Length (miles)									
Agency Project No.	Detailed Project Description				LRTP Ref							
	Status		Remarks									
PW0001025	SMART Plan			SMART Plan				Funding (in \$000s)				
			0.0									
0001025	SMART Plan. Prior Years' Funding as follows: \$229,000 for PE/CST.					\$229	Activity /Phase	Proposed		Tentative 3-Year Program		
		Allocation in accordance with public hearing held by BCC on 9-28-17 in compliance with Sec. 33E-12(d).		6-36				2018 - 2019	2019 - 2020	2020 - 2021	2021 - 2022	2022 - 2023
PW000084	Engineering Administration			Administration				Funding (in \$000s)				
			0.0									
84	Engineering administration						Activity /Phase	Proposed		Tentative 3-Year Program		
				5-5				2018 - 2019	2019 - 2020	2020 - 2021	2021 - 2022	2022 - 2023
						ADM		246	153	153	153	153

BOND - Capital Asset Acquisition Special Obligation Bonds
B.R. - Repayment of Capital Asset Acquisition Special Obligation Bonds
CIGP - County Incentive Grant Program
L RTP - Subject to Long Range Plan Amendment


PE Preliminary Engineering
CST Construction
CEI Construction Engineering Inspection
COMB Combined Funding in Prior Years

Totals reflect expenditures based on latest budgetary information of anticipated revenues, and may differ from actual amounts received.

MIAMI-DADE TRANSPORTATION PLANNING ORGANIZATION
TRANSPORTATION IMPROVEMENT PROGRAM
ROAD IMPACT FEES (RIF)

Road Impact Fee District: **District 8**

Municipalities: **Miami Beach / Unincorporated Miami-Dade County**

TPO Project No.	Facility/Project Name		Bicycle Accom	Type of Work		Project Cost (\$000s)	Prior Years' Funding (\$000s)	
	From /Location	To /Location	Length (miles)					
Agency Project No.	Detailed Project Description				L RTP Ref			
	Status		Remarks					

PW000085	Resurfacing		Paving, widening, drainage, striping				Activity /Phase	Funding (in \$000s)					
		0.0						Proposed		Tentative 3-Year Program			
85	Paving, widening, drainage, striping of various locations.							5-5	2018 - 2019	2019 - 2020	2020 - 2021	2021 - 2022	2022 - 2023
								PE	132	73	77	77	77
								CEI	132	73	77	77	77
								CST	1,054	588	612	612	612

PW000069	T.O.P.I.C.S.		Intersection improvements: T.O.P.I.C.S.				Funding (in \$000s)						
		0.0					Proposed		Tentative 3-Year Program				
69	Intersection improvements at various locations.						5-5	Activity /Phase	2018 - 2019	2019 - 2020	2020 - 2021	2021 - 2022	2022 - 2023
								PE	132	73	77	77	77
								CEI	132	73	77	77	77
								CST	1,053	588	611	611	611

BOND - Capital Asset Acquisition Special Obligation Bonds
B.R. - Repayment of Capital Asset Acquisition Special Obligation Bonds
CIGP - County Incentive Grant Program
L RTP - Subject to Long Range Plan Amendment


PE Preliminary Engineering
CST Construction
CEI Construction Engineering Inspection
COMB Combined Funding in Prior Years

Totals reflect expenditures based on latest budgetary information of anticipated revenues, and may differ from actual amounts received.

MIAMI-DADE TRANSPORTATION PLANNING ORGANIZATION
TRANSPORTATION IMPROVEMENT PROGRAM
ROAD IMPACT FEES (RIF)

Road Impact Fee District: **District 8**

Municipalities: **Miami Beach / Unincorporated Miami-Dade County**

TPO Project No.	Facility/Project Name		Bicycle Accom	Type of Work	Project Cost (\$000s)	Prior Years' Funding (\$000s)	<div></div>						
	From /Location	To /Location	Length (miles)										
Agency Project No.	Detailed Project Description				LRTP Ref								
	Status		Remarks										
PW000070	Traffic Control Devices			Signalization					Funding (in \$000s)				
			0.0										
70	Traffic control devices at various locations.							Activity /Phase	Proposed		Tentative 3-Year Program		
				5-5					2018 - 2019	2019 - 2020	2020 - 2021	2021 - 2022	2022 - 2023
						PE		132	73	77	77	77	
						CEI		132	73	77	77	77	
						CST		1,053	588	611	611	611	
PW000520	Right-of-Way			Right-of-Way acquisition for construction projects					Funding (in \$000s)				
			0.0										
520	Right-of-Way acquisition for construction projects. Documenting, securing and preserving public rights-of-way.							Activity /Phase	Proposed		Tentative 3-Year Program		
				5-5					2018 - 2019	2019 - 2020	2020 - 2021	2021 - 2022	2022 - 2023
						ROW		20	20	20	20	20	

BOND - Capital Asset Acquisition Special Obligation Bonds
B.R. - Repayment of Capital Asset Acquisition Special Obligation Bonds
CIGP - County Incentive Grant Program
L RTP - Subject to Long Range Plan Amendment


PE Preliminary Engineering
CST Construction
CEI Construction Engineering Inspection
COMB Combined Funding in Prior Years

Totals reflect expenditures based on latest budgetary information of anticipated revenues, and may differ from actual amounts received.

MIAMI-DADE TRANSPORTATION PLANNING ORGANIZATION
TRANSPORTATION IMPROVEMENT PROGRAM
ROAD IMPACT FEES (RIF)

Road Impact Fee District: **District 8**

Municipalities: *Miami Beach / Unincorporated Miami-Dade County*

TPO Project No.	Facility/Project Name		Bicycle Accom	Type of Work		Project Cost (\$000s)	Prior Years' Funding (\$000s)	
	From /Location	To /Location	Length (miles)					
Agency Project No.	Detailed Project Description					LRTP Ref		
	Status		Remarks					

Yearly Totals	4,910	3,067	3,069	3,069	3,069
5 Year TIP District Total					\$17,184

BOND - Capital Asset Acquisition Special Obligation Bonds
B.R. - Repayment of Capital Asset Acquisition Special Obligation Bonds
CIGP - County Incentive Grant Program
LRTP - Subject to Long Range Plan Amendment


PE Preliminary Engineering
CST Construction
CEI Construction Engineering Inspection
COMB Combined Funding in Prior Years

Totals reflect expenditures based on latest budgetary information of anticipated revenues, and may differ from actual amounts received.

MIAMI-DADE TRANSPORTATION PLANNING ORGANIZATION
TRANSPORTATION IMPROVEMENT PROGRAM
ROAD IMPACT FEES (RIF)

Road Impact Fee District: **District 9**

Municipalities: **Hialeah / Hialeah Gardens / Unincorporated Miami-Dade County**

TPO Project No.	Facility/Project Name		Bicycle Accom	Type of Work		Project Cost (\$000s)	Prior Years' Funding (\$000s)	
	From /Location	To /Location	Length (miles)					
Agency Project No.	Detailed Project Description					L RTP Ref		
	Status		Remarks					

PW000782	W 24 Avenue			Widen to 3 lanes					Funding (in \$000s)							
	W 60 Street	W 76 Street	1.0													
782	Widen to 3 lanes. Prior years' Funding as follows: \$3,283,000 for CST.								\$3,283	\$3,283	Activity /Phase	Proposed		Tentative 3-Year Program		
	Construction completed		Joint Participation Agreement with City of Hialeah.									5-5	2018 - 2019	2019 - 2020	2020 - 2021	2021 - 2022

PW000783	W 76 Street			Roadway improvements				Activity /Phase	Funding (in \$000s)						
	W 36 Avenue	W 20 Avenue	2.0												
783	Widen W 76 St, from W 36 Ave to Hialeah Gardens Blvd from 2 to 3 lanes, from Hialeah Gardens Blvd to W 28 Ave from 2 to 5 lanes, from W 28 Ave to W 20 Ave from 2 to 3 lanes. Prior Years' Funding as follows: \$5,445,000 for CST.				5-5				\$5,445	\$5,445	2018 - 2019	2019 - 2020	2020 - 2021	2021 - 2022	2022 - 2023
	Under construction		Joint Participation Agreement with City of Hialeah.												

BOND - Capital Asset Acquisition Special Obligation Bonds
B.R. - Repayment of Capital Asset Acquisition Special Obligation Bonds
CIGP - County Incentive Grant Program
L RTP - Subject to Long Range Plan Amendment


PE Preliminary Engineering
CST Construction
CEI Construction Engineering Inspection
COMB Combined Funding in Prior Years

Totals reflect expenditures based on latest budgetary information of anticipated revenues, and may differ from actual amounts received.

MIAMI-DADE TRANSPORTATION PLANNING ORGANIZATION
TRANSPORTATION IMPROVEMENT PROGRAM
ROAD IMPACT FEES (RIF)

Road Impact Fee District: **District 9**

Municipalities: *Hialeah / Hialeah Gardens / Unincorporated Miami-Dade County*

TPO Project No.	Facility/Project Name		Bicycle Accom	Type of Work		Project Cost (\$000s)	Prior Years' Funding (\$000s)	
	From /Location	To /Location	Length (miles)					
Agency Project No.	Detailed Project Description				L RTP Ref			
	Status		Remarks					

PW000970	NW 67 Avenue			Resurfacing				Funding (in \$000s)							
	Okeechobee Road	Gratigny Parkway	3.9												
000970	Resurfacing. Prior Years' Funding as follows: \$2,160,000 for CST.							\$2,160	\$2,160	Activity /Phase	Proposed		Tentative 3-Year Program		
	Construction completed			5-5							2018 - 2019	2019 - 2020	2020 - 2021	2021 - 2022	2022 - 2023

PW0001011	W 68 Street			Resurfacing				Funding (in \$000s)				
	SR 826	W 4 Avenue	2.0									
0001011	Resurfacing. Prior Years' Funding as follows: \$1,300,000 for CST.							Proposed		Tentative 3-Year Program		
				5-5				2018 - 2019	2019 - 2020	2020 - 2021	2021 - 2022	2022 - 2023

BOND - Capital Asset Acquisition Special Obligation Bonds
B.R. - Repayment of Capital Asset Acquisition Special Obligation Bonds
CIGP - County Incentive Grant Program
L RTP - Subject to Long Range Plan Amendment


PE Preliminary Engineering
CST Construction
CEI Construction Engineering Inspection
COMB Combined Funding in Prior Years

Totals reflect expenditures based on latest budgetary information of anticipated revenues, and may differ from actual amounts received.

MIAMI-DADE TRANSPORTATION PLANNING ORGANIZATION
TRANSPORTATION IMPROVEMENT PROGRAM
ROAD IMPACT FEES (RIF)

Road Impact Fee District: **District 9**

Municipalities: *Hialeah / Hialeah Gardens / Unincorporated Miami-Dade County*

TPO Project No.	Facility/Project Name		Bicycle Accom	Type of Work		Project Cost (\$000s)	Prior Years' Funding (\$000s)	
	From /Location	To /Location	Length (miles)					
Agency Project No.	Detailed Project Description				L RTP Ref			
	Status		Remarks					

PW000874	W 32 Avenue and W 68 Street		Intersection improvement	\$150	\$150	Activity /Phase	Funding (in \$000s)				
		0.0									
000874	Intersection improvement. Prior Years' Funding as follows: \$30,000 for PE, \$120,000 for CST.						Proposed		Tentative 3-Year Program		
	Under design		5-5				2018 - 2019	2019 - 2020	2020 - 2021	2021 - 2022	2022 - 2023

PW000971	W 12 Avenue and W 68 Street		Intersection improvement	\$182	\$182	Activity /Phase	Funding (in \$000s)				
		0.0									
000971	Intersection improvement. Prior Years' Funding as follows: \$46,000 for PE, \$136,000 for CST.						Proposed		Tentative 3-Year Program		
			5-5				2018 - 2019	2019 - 2020	2020 - 2021	2021 - 2022	2022 - 2023

BOND - Capital Asset Acquisition Special Obligation Bonds
B.R. - Repayment of Capital Asset Acquisition Special Obligation Bonds
CIGP - County Incentive Grant Program
L RTP - Subject to Long Range Plan Amendment


PE Preliminary Engineering
CST Construction
CEI Construction Engineering Inspection
COMB Combined Funding in Prior Years

Totals reflect expenditures based on latest budgetary information of anticipated revenues, and may differ from actual amounts received.

MIAMI-DADE TRANSPORTATION PLANNING ORGANIZATION
TRANSPORTATION IMPROVEMENT PROGRAM
ROAD IMPACT FEES (RIF)

Road Impact Fee District: **District 9**

Municipalities: *Hialeah / Hialeah Gardens / Unincorporated Miami-Dade County*

TPO Project No.	Facility/Project Name		Bicycle Accom	Type of Work	Project Cost (\$000s)	Prior Years' Funding (\$000s)	<div></div>						
	From /Location	To /Location	Length (miles)										
Agency Project No.	Detailed Project Description				LRTP Ref								
	Status		Remarks										
PW000071	Engineering Administration			Administration					Funding (in \$000s)				
			0.0										
71	Engineering administration							Activity /Phase	Proposed		Tentative 3-Year Program		
				5-5					2018 - 2019	2019 - 2020	2020 - 2021	2021 - 2022	2022 - 2023
						ADM		295	154	154	154	154	
PW000072	Resurfacing			Paving, widening, drainage, striping					Funding (in \$000s)				
			0.0										
72	Paving, widening, drainage, striping at various locations.							Activity /Phase	Proposed		Tentative 3-Year Program		
				5-5					2018 - 2019	2019 - 2020	2020 - 2021	2021 - 2022	2022 - 2023
						PE		154	65	66	66	66	
						CEI		154	65	66	66	66	
						CST		1,233	521	529	529	529	

BOND - Capital Asset Acquisition Special Obligation Bonds
B.R. - Repayment of Capital Asset Acquisition Special Obligation Bonds
CIGP - County Incentive Grant Program
L RTP - Subject to Long Range Plan Amendment

PE Preliminary Engineering
CST Construction
CEI Construction Engineering Inspection
COMB Combined Funding in Prior Years

Totals reflect expenditures based on latest budgetary information of anticipated revenues, and may differ from actual amounts received.

MIAMI-DADE TRANSPORTATION PLANNING ORGANIZATION
TRANSPORTATION IMPROVEMENT PROGRAM
ROAD IMPACT FEES (RIF)

Road Impact Fee District: **District 9**

Municipalities: *Hialeah / Hialeah Gardens / Unincorporated Miami-Dade County*

TPO Project No.	Facility/Project Name		Bicycle Accom	Type of Work	Project Cost (\$000s)	Prior Years' Funding (\$000s)	<div><div>MIAMI-DADE COUNTY</div><div></div></div>					
	From /Location	To /Location	Length (miles)									
Agency Project No.	Detailed Project Description			LRTP Ref	Project Cost (\$000s)	Prior Years' Funding (\$000s)						
	Status		Remarks									
PW000073	T.O.P.I.C.S.			Intersection improvements: T.O.P.I.C.S.				Funding (in \$000s)				
			0.0									
73	Intersection improvements at various locations.						Activity /Phase	Proposed		Tentative 3-Year Program		
			5-5					2018 - 2019	2019 - 2020	2020 - 2021	2021 - 2022	2022 - 2023
						PE		154	65	66	66	66
						CEI		154	65	66	66	66
						CST		1,233	521	529	529	529
PW000074	Traffic Control Devices			Signalization				Funding (in \$000s)				
			0.0									
74	Traffic control devices at various locations including (but not limited to): W 18 Ave & W 39 St/W 39 Pl; W 28 Ave & W 52 St (NW 87 Ave & NW 106 St); W 14 Ave & W 37 St.						Activity /Phase	Proposed		Tentative 3-Year Program		
			5-5					2018 - 2019	2019 - 2020	2020 - 2021	2021 - 2022	2022 - 2023
						PE		154	65	66	66	66
						CEI		154	65	66	66	66
						CST		1,232	521	529	529	529

BOND - Capital Asset Acquisition Special Obligation Bonds
B.R. - Repayment of Capital Asset Acquisition Special Obligation Bonds
CIGP - County Incentive Grant Program
L RTP - Subject to Long Range Plan Amendment

PE Preliminary Engineering
CST Construction
CEI Construction Engineering Inspection
COMB Combined Funding in Prior Years

Totals reflect expenditures based on latest budgetary information of anticipated revenues, and may differ from actual amounts received.

MIAMI-DADE TRANSPORTATION PLANNING ORGANIZATION
TRANSPORTATION IMPROVEMENT PROGRAM
ROAD IMPACT FEES (RIF)

Road Impact Fee District: **District 9**

Municipalities: **Hialeah / Hialeah Gardens / Unincorporated Miami-Dade County**

TPO Project No.	Facility/Project Name		Bicycle Accom	Type of Work		Project Cost (\$000s)	Prior Years' Funding (\$000s)	<div><div>MIAMI-DADE</div><div>COUNTY</div></div>							
	From /Location	To /Location	Length (miles)												
Agency Project No.	Detailed Project Description				L RTP Ref										
	Status		Remarks												
PW000521	Right-of-Way			Right-of-Way acquisition for construction projects					Funding (in \$000s)						
			0.0												
521	Right-of-Way acquisition for construction projects. Documenting, securing and preserving public rights-of-way.								Activity /Phase		Proposed		Tentative 3-Year Program		
					5-5						2018 - 2019	2019 - 2020	2020 - 2021	2021 - 2022	2022 - 2023
							ROW		20	20	20	20	20		

Yearly Totals	5,898	3,088	3,088	3,088	3,088
5 Year TIP District Total					\$18,250

TOTAL COST - ALL PROJECTS

Yearly Totals	Proposed Funding (in \$000s)				
	2018 - 2019	2019 - 2020	2020 - 2021	2021 - 2022	2022 - 2023
	131,343	66,939	66,441	66,440	66,341
5 Year TIP Total					\$397,504

BOND - Capital Asset Acquisition Special Obligation Bonds
B.R. - Repayment of Capital Asset Acquisition Special Obligation Bonds
CIGP - County Incentive Grant Program
L RTP - Subject to Long Range Plan Amendment

PE Preliminary Engineering
CST Construction
CEI Construction Engineering Inspection
COMB Combined Funding in Prior Years

Totals reflect expenditures based on latest budgetary information of anticipated revenues, and may differ from actual amounts received.

Transportation Improvement Program (TIP)

Part Two: 5-Year Project Listing Three-Cent Local Option Fuel Tax



PORTMIAMI



Private Sector



Miami-Dade Transportation
Planning Organization



Miami-Dade Transportation
Planning Organization

Fiscal Years 2018/2019 - 2022/2023 Transportation Improvement Program

THREE-CENT LOCAL OPTION FUEL TAX

Introduction

The Local Option Fuel Tax, authorized by Section 336.025 (1)(b), Florida Statutes became effective January 1, 1994. It was reduced from five cents to three cents on September 1, 1996. In accordance with state statute, proceeds of this tax have been programmed for transportation expenditures needed to meet the requirements of the capital improvement element of the adopted comprehensive plan.

FY 2018-19 Projected Municipal Distribution

The actual distribution to the municipalities for FY 2018-19 will be based on a weighted formula which accounts for percentage of population (statistics from the Bureau of Economic and Business Research, at the University of Florida) and the centerline mileage of municipal roadway for each incorporated area from the “2016 City/County Mileage Report” – Florida Department of Transportation prepared in the Spring of each year with data reported as of September 30, 2016. The figures contained herein were calculated using these same reports. This estimate for FY 2018-19 will be sent to the municipalities at the time the County files its official estimate with the Florida Department of Revenue in April 2018.

In FY 2018-19, the estimated net revenue for the Local Option Fuel Tax projected as of March 19, 2017 is \$27.215 million at 95 percent with \$7.076 million to be distributed to the municipalities and \$20.139 million to be distributed to the County (26 percent to the municipalities and 74 percent to the County according to the current interlocal agreements). The State of Florida is allowed to impose a 7.3 percent administrative fee. The FY 2017-18 estimates, reflects a minor increase from the current year in fuel tax revenues.

THREE-CENT LOCAL OPTION FUEL TAX - FY 2018-19 PROJECTED MUNICIPAL DISTRIBUTION

<u>Jurisdiction</u>	<u>Population</u>	<u>Percentage Share of Total Proceeds</u>	<u>Fuel Tax Distribution</u>
AVENTURA	37,694	0.00503	136,923
BAL HARBOUR VILLAGE	2,924	0.00037	10,002
BAY HARBOR ISLANDS	5,826	0.00092	25,139
BISCAYNE PARK	3,176	0.00076	20,708
CORAL GABLES	49,808	0.01142	310,674

Three Cents Capital Improvement Local Option Fuel Tax

<u>Jurisdiction</u>	<u>Population</u>	<u>Percentage Share of Total Proceeds</u>	<u>Fuel Tax Distribution</u>
CUTLER BAY	45,222	0.00759	206,507
DORAL	64,167	0.00944	256,773
EL PORTAL	2,153	0.00054	14,602
FLORIDA CITY	13,017	0.00241	65,486
GOLDEN BEACH	920	0.00036	9,748
HIALEAH	236,114	0.03715	1,011,047
HIALEAH GARDENS	23,532	0.00379	103,074
HOMESTEAD	73,627	0.01241	337,656
INDIAN CREEK VILLAGE	84	0.00006	1,561
MEDLEY	832	0.00083	22,476
MIAMI	467,872	0.07293	1,984,900
MIAMI BEACH	92,588	0.01381	375,818
MIAMI GARDENS	113,201	0.02184	594,447
MIAMI LAKES	30,586	0.00536	145,790
MIAMI SHORES VILLAGE	10,761	0.00258	70,336
MIAMI SPRINGS	14,217	0.00368	100,165
NORTH BAY VILLAGE	8,973	0.00126	34,282
NORTH MIAMI	63,780	0.01033	281,102
NORTH MIAMI BEACH	45,437	0.00826	224,904
OPA-LOCKA	17,745	0.00302	82,122
PINECREST	18,467	0.00462	125,704
SOUTH MIAMI	12,645	0.00256	69,657
SUNNY ISLES BEACH	22,233	0.00296	80,622
SURFSIDE	5,814	0.00099	26,835
SWEETWATER	21,508	0.00345	94,009
VILLAGE OF KEY BISCAYNE	12,854	0.00205	55,838
VILLAGE OF PALMETTO BAY	24,138	0.00563	153,209
VIRGINIA GARDENS	2,409	0.00044	11,946
WEST MIAMI	7,182	0.00117	31,804
TOTAL - Cities	1,551,506	0.26000	7,075,866

Three Cents Capital Improvement Local Option Fuel Tax

County Local Option Fuel Tax Transportation Projects

The County reviews the Local Option Fuel Tax distribution for the Department of Transportation and Public Works on an annual basis for the most effective use of this limited funding subject to legislative actions taken by the Board of County Commissioners and state statute (\$20.139 million).

Transportation Improvement Program (TIP)

Part Two: 5-Year Project Listing

People's Transportation Plan Improvements



PORTMIAMI



Private Sector



Miami-Dade Transportation
Planning Organization



Fiscal Years 2018/2019 - 2022/2023 Transportation Improvement Program

PEOPLE'S TRANSPORTATION PLAN IMPROVEMENTS

Miami-Dade County - Department of Transportation and Public Works

On the November 5, 2002 ballot, voters approved the People's Transportation Plan (PTP), which provides for a half percent sales surtax to fund major transportation improvements.

The Citizens' Independent Transportation Trust (CITT), a group of citizens who function as an independent decision-making body, was created to oversee the construction and management of the PTP's transportation plan. The Department of Transportation and Public Works (DTPW) has worked closely with the CITT to provide a wide range of roadway and neighborhood improvements.

The plan includes the two categories from the PTP Ordinance that relate to the DTPW; major highway road improvements and neighborhood improvement projects.

Major Highway Road Improvement Projects

Major road and bridge projects under construction or scheduled to begin construction include, but are not limited to:

- NW 37 Avenue from North River Drive to NW 79 Street
- SW 137 Avenue from US-1 to SW 200 Street
- SW 137 Avenue from HEFT to US-1
- Caribbean Boulevard from Coral Sea Road to SW 87 Avenue
- SW 216 Street from SW 127 Avenue to HEFT
- NW 74 Street from HEFT to State Road 826

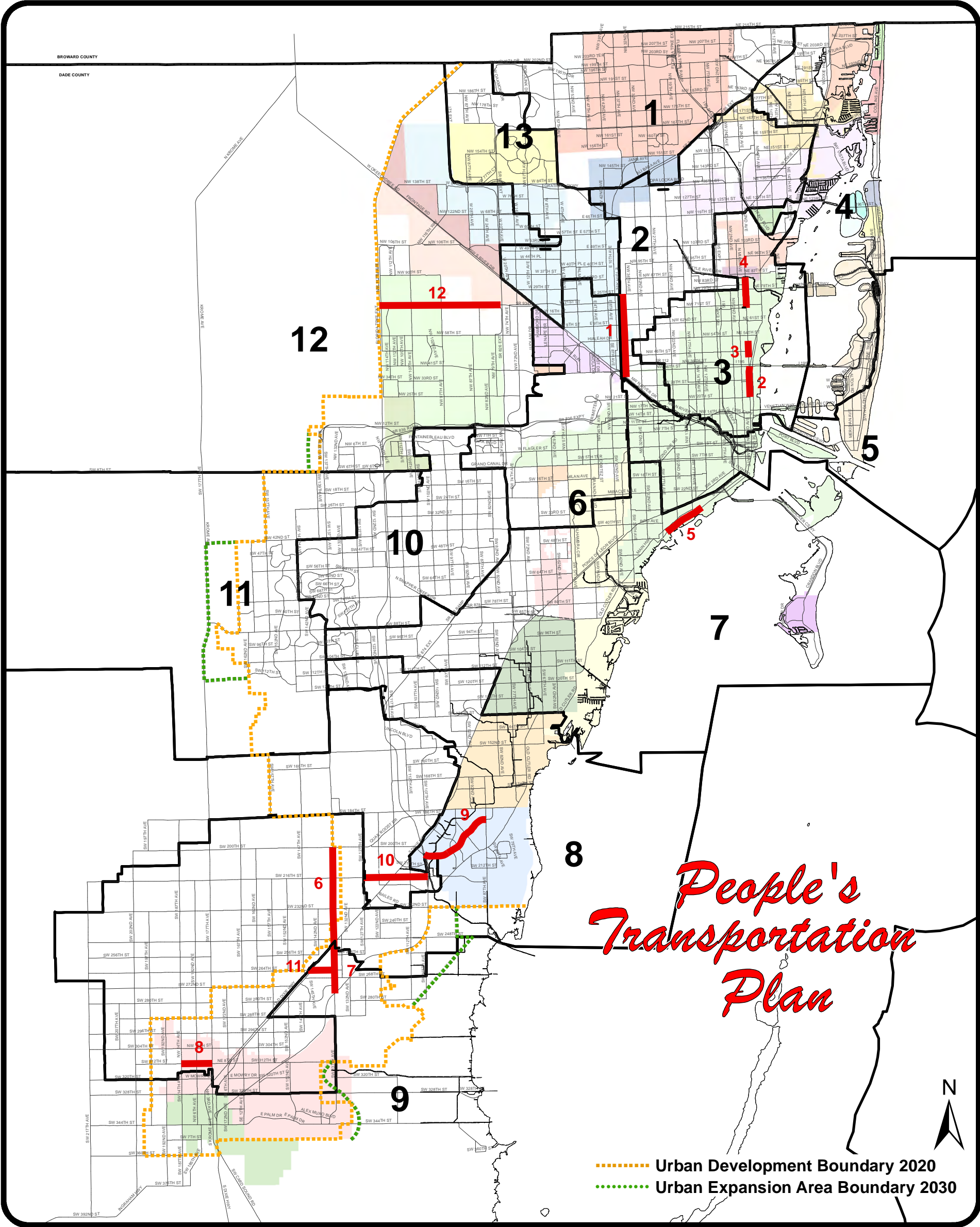
Neighborhood Improvement Projects

The DTPW, as part of the PTP, has been tasked with coordinating and constructing various categories of Neighborhood Improvement Projects.

To address the various non-site specific categories discussed in the PTP Ordinance, the Department created “The Neighborhood Improvement Projects Formula” to allocate funds. The formula takes into account population in the Unincorporated Municipal Service Area for each commission district, the needs as reported to the Department, and the percentage of maintained arterial and collector lane miles. A portion is then evenly distributed to each district. PTP Neighborhood Improvements include modifications of intersections, resurfacing of local and arterial roads, installation / repairs of guardrails, installation of school flashing signals, enhancement of greenways and bikeways, A.D.A. curb cuts / repairs, pavement markings, roadway lighting, traffic calming, traffic signals, and traffic sign replacement / repair. Such improvements also include replacement / repair of sidewalks, repair / installation of drainage and landscape beautification (including community image enhancements) related to the development, construction, operation or maintenance of roads and bridges in the County or to the expansion, operation or maintenance of bus and fixed guideway system.

The Neighborhood Improvement Projects include:

- Site Specific Neighborhood Improvement Sites
- Non-Site Specific Neighborhood Improvement Sites
- Countywide Neighborhood Improvements
- School Flashing Signals Program



Program of Projects

- Commission District 2
1. NW 37th Avenue from North River Drive to NW 79th Street

- Commission District 3
2. NE 2nd Avenue from NE 20th Street to NE 36th Street
 3. NE 2nd Avenue from NE 42nd Street to NE 51st Street
 4. NE 2nd Avenue from NE 69th Street to West Little River Canal

- Commission District 7
5. South Bayshore Drive from Darwin Street to Mercy Way

- Commission District 8
6. SW 137th Avenue from US-1 to SW 200th Street
 7. SW 137th Avenue from HEFT to US-1
 8. SW 312th Street from SW 187th Avenue to SW 177th Avenue
 9. Caribbean Boulevard from HEFT to SW 87th Avenue


- Commission District 9
10. SW 216th Street from HEFT to SW 127th Avenue
 11. SW 264th Street from US-1 to SW 137th Avenue

- Commission District 12
12. NW 74th Street from HEFT to SR 826

MIAMI-DADE TRANSPORTATION PLANNING ORGANIZATION
TRANSPORTATION IMPROVEMENT PROGRAM
PEOPLE'S TRANSPORTATION PLAN (PTP)

Commission District 1

Barbara J. Jordan

TPO Project No	Facility/Project Name		Bicycle Accom.	Type of Work		Project Cost (\$000s)	Prior Years Funding (\$000s)	
Agency Project No	From/Location	To/Location	Length (miles)	Remarks	L RTP Ref			

PW000303	PTP Neighborhood Improvements				\$0	\$7,980	Activity /Phase	Funding Source	Proposed Funding (in \$000s)				
									2018 - 2019	2019 - 2020	2020 - 2021	2021 - 2022	2022 - 2023
303		0.0	(See NOTE 1 below)	5-5									

Yearly Totals					
5 Year TIP Total					\$0


NOTE 1: *PTP NEIGHBORHOOD IMPROVEMENTS* Provided each Commission District with funds for Neighborhood Improvements in the categories listed below and according to an allocation formula based on population, reported needs and County-maintained road lane miles. DTPW continues to coordinate the Neighborhood Improvement Projects with County Commissioners' Offices based on their remaining allocation. Improvement categories include: modifications of intersections; resurfacing of local and arterial roads; installation / repairs of guardrails; installation of school flashing signals, enhancement of greenways and bikeways, A.D.A. curb cuts / repairs, pavement markings, roadway lighting, traffic calming, traffic signals, and traffic sign replacement / repair. Such improvements also include replacement / repair of sidewalks, repair / installation of drainage and landscape beautification (including community image enhancements) related to the development, construction, operation or maintenance of roads and bridges in the County.

NOTE 2: PE = Preliminary Engineering; CST = Construction; FS = Feasibility Study.

MIAMI-DADE TRANSPORTATION PLANNING ORGANIZATION
TRANSPORTATION IMPROVEMENT PROGRAM
PEOPLE'S TRANSPORTATION PLAN (PTP)

Commission District 2

Jean Monestime

TPO Project No	Facility/Project Name		Bicycle Accom.	Type of Work		Project Cost (\$000s)	Prior Years Funding (\$000s)							
Agency Project No	From/Location	To/Location	Length (miles)	Remarks	L RTP Ref									

PW000304a	NW 37 Ave		Wide Curb Lane	Widen from 2 to 5 lanes		\$18,198	\$1,638	Activity /Phase	Funding Source	Proposed Funding (in \$000s)				
										2018 - 2019	2019 - 2020	2020 - 2021	2021 - 2022	2022 - 2023
20040330	North River Dr	NW 79 St	2.7	Prior Years' Funding as follows: \$1,408,000 for PE, \$230,000 for CST.	6-10									
								PE	PTP	50	60	60	39	0
								CST	PTP	4,450	6,450	4,250	1,201	0

PW000305	PTP Neighborhood Improvements						Activity /Phase	Funding Source	Proposed Funding (in \$000s)				
									2018 - 2019	2019 - 2020	2020 - 2021	2021 - 2022	2022 - 2023
305		0.0	(See NOTE 1 below)	5-5	\$0	\$6,140							

PW000305a	Right-of-Way		Right-of-Way		\$1,232	\$1,232	Activity /Phase	Funding Source	Proposed Funding (in \$000s)				
									2018 - 2019	2019 - 2020	2020 - 2021	2021 - 2022	2022 - 2023
000305a		0.0	R/W acquisition for construction projects	5-5									

Yearly Totals	\$4,500	\$6,510	\$4,310	\$1,240	\$0
5 Year TIP Total					\$16,560


NOTE 1: PTP NEIGHBORHOOD IMPROVEMENTS Provided each Commission District with funds for Neighborhood Improvements in the categories listed below and according to an allocation formula based on population, reported needs and County-maintained road lane miles. DTPW continues to coordinate the Neighborhood Improvement Projects with County Commissioners' Offices based on their remaining allocation. Improvement categories include: modifications of intersections; resurfacing of local and arterial roads; installation / repairs of guardrails; installation of school flashing signals, enhancement of greenways and bikeways, A.D.A. curb cuts / repairs, pavement markings, roadway lighting, traffic calming, traffic signals, and traffic sign replacement / repair. Such improvements also include replacement / repair of sidewalks, repair / installation of drainage and landscape beautification (including community image enhancements) related to the development, construction, operation or maintenance of roads and bridges in the County.

NOTE 2: PE = Preliminary Engineering; CST = Construction; FS = Feasibility Study.

MIAMI-DADE TRANSPORTATION PLANNING ORGANIZATION
TRANSPORTATION IMPROVEMENT PROGRAM
PEOPLE'S TRANSPORTATION PLAN (PTP)

Commission District 3

Audrey M. Edmonson

TPO Project No	Facility/Project Name		Bicycle Accom.	Type of Work		Project Cost (\$000s)	Prior Years Funding (\$000s)							
Agency Project No	From/Location	To/Location	Length (miles)	Remarks	L RTP Ref									

PW000306 a	NE 2 Avenue		Bike Lane	Street/Traffic Operational Improv.		\$6,445	\$579	Activity /Phase	Funding Source	Proposed Funding (in \$000s)				
				Prior Years' Funding as follows: \$276,000 for PE, \$303,000 for CST.	5-5					2018 - 2019	2019 - 2020	2020 - 2021	2021 - 2022	2022 - 2023
20040386	NE 20 Street	NE 36 Street	1.0					PE	PTP	191	82	82	0	0
								CST	PTP	1,837	1,837	1,837	0	0

PW000443	NE 2 Avenue		Bike Lane	Street/Traffic Operational Improv.		\$2,057	\$2,057	Activity /Phase	Funding Source	Proposed Funding (in \$000s)				
				Prior Years' Funding as follows: \$7,000 for PE, \$2,050,000 for CST. Joint Participation Agreement with City of Miami for CST. Construction completed.	5-5					2018 - 2019	2019 - 2020	2020 - 2021	2021 - 2022	2022 - 2023
443	NE 42 Street	NE 51 Street	0.6											

PW000445	NE 2 Avenue		Bike Lane	Street/Traffic Operational Improv.						Proposed Funding (in \$000s)					
										2018 - 2019	2019 - 2020	2020 - 2021	2021 - 2022	2022 - 2023	
445	NE 69 Street	West Little River Canal	1.0	Prior Years' Funding as follows: \$222,000 for PE, \$6,009,000 for CST.	5-5	\$11,394	\$6,231	Activity /Phase	Funding Source	2018 - 2019	2019 - 2020	2020 - 2021	2021 - 2022	2022 - 2023	
									PE	PTP	118	5,045	0	0	0
									CST	PTP	3,387	0	0	0	0

PW000309	PTP Neighborhood Improvements				\$0	\$5,020	Activity /Phase	Funding Source	Proposed Funding (in \$000s)				
									2018 - 2019	2019 - 2020	2020 - 2021	2021 - 2022	2022 - 2023
309		0.0	(See NOTE 1 below)	5-5									


NOTE 1: PTP NEIGHBORHOOD IMPROVEMENTS Provided each Commission District with funds for Neighborhood Improvements in the categories listed below and according to an allocation formula based on population, reported needs and County-maintained road lane miles. DTPW continues to coordinate the Neighborhood Improvement Projects with County Commissioners' Offices based on their remaining allocation. Improvement categories include: modifications of intersections; resurfacing of local and arterial roads; installation / repairs of guardrails; installation of school flashing signals, enhancement of greenways and bikeways, A.D.A. curb cuts / repairs, pavement markings, roadway lighting, traffic calming, traffic signals, and traffic sign replacement / repair. Such improvements also include replacement / repair of sidewalks, repair / installation of drainage and landscape beautification (including community image enhancements) related to the development, construction, operation or maintenance of roads and bridges in the County.

NOTE 2: PE = Preliminary Engineering; CST = Construction; FS = Feasibility Study.

MIAMI-DADE TRANSPORTATION PLANNING ORGANIZATION
TRANSPORTATION IMPROVEMENT PROGRAM
PEOPLE'S TRANSPORTATION PLAN (PTP)

Commission District 3

Audrey M. Edmonson

TPO Project No	Facility/Project Name		Bicycle Accom.	Type of Work		Project Cost (\$000s)	Prior Years Funding (\$000s)	
Agency Project No	From/Location	To/Location	Length (miles)	Remarks	L RTP Ref			

PW000446	Right-of-Way				\$500	\$377	Activity /Phase	Funding Source	Proposed Funding (in \$000s)				
			R/W acquisition for construction projects						5-5	2018 - 2019	2019 - 2020	2020 - 2021	2021 - 2022
000446		0.0											
							ROW	PTP	73	50	0	0	0

Yearly Totals	\$5,606	\$7,014	\$1,919	\$0	\$0
5 Year TIP Total				\$14,539	


NOTE 1: PTP NEIGHBORHOOD IMPROVEMENTS Provided each Commission District with funds for Neighborhood Improvements in the categories listed below and according to an allocation formula based on population, reported needs and County-maintained road lane miles. DTPW continues to coordinate the Neighborhood Improvement Projects with County Commissioners' Offices based on their remaining allocation. Improvement categories include: modifications of intersections; resurfacing of local and arterial roads; installation / repairs of guardrails; installation of school flashing signals, enhancement of greenways and bikeways, A.D.A. curb cuts / repairs, pavement markings, roadway lighting, traffic calming, traffic signals, and traffic sign replacement / repair. Such improvements also include replacement / repair of sidewalks, repair / installation of drainage and landscape beautification (including community image enhancements) related to the development, construction, operation or maintenance of roads and bridges in the County.

NOTE 2: PE = Preliminary Engineering; CST = Construction; FS = Feasibility Study.

MIAMI-DADE TRANSPORTATION PLANNING ORGANIZATION
TRANSPORTATION IMPROVEMENT PROGRAM
PEOPLE'S TRANSPORTATION PLAN (PTP)

Commission District 4

Sally A. Heyman

TPO Project No	Facility/Project Name		Bicycle Accom.	Type of Work		Project Cost (\$000s)	Prior Years Funding (\$000s)	
Agency Project No	From/Location	To/Location	Length (miles)	Remarks	L RTP Ref			

PW000310	PTP Neighborhood Improvements				\$0	\$2,970	Activity /Phase	Funding Source	Proposed Funding (in \$000s)				
									2018 - 2019	2019 - 2020	2020 - 2021	2021 - 2022	2022 - 2023
310		0.0	(See NOTE 1 below)	5-5									

Yearly Totals					
5 Year TIP Total					\$0


NOTE 1: *PTP NEIGHBORHOOD IMPROVEMENTS* Provided each Commission District with funds for Neighborhood Improvements in the categories listed below and according to an allocation formula based on population, reported needs and County-maintained road lane miles. DTPW continues to coordinate the Neighborhood Improvement Projects with County Commissioners' Offices based on their remaining allocation. Improvement categories include: modifications of intersections; resurfacing of local and arterial roads; installation / repairs of guardrails; installation of school flashing signals, enhancement of greenways and bikeways, A.D.A. curb cuts / repairs, pavement markings, roadway lighting, traffic calming, traffic signals, and traffic sign replacement / repair. Such improvements also include replacement / repair of sidewalks, repair / installation of drainage and landscape beautification (including community image enhancements) related to the development, construction, operation or maintenance of roads and bridges in the County.

NOTE 2: PE = Preliminary Engineering; CST = Construction; FS = Feasibility Study.

MIAMI-DADE TRANSPORTATION PLANNING ORGANIZATION
TRANSPORTATION IMPROVEMENT PROGRAM
PEOPLE'S TRANSPORTATION PLAN (PTP)

Commission District 5

Bruno A. Barreiro

TPO Project No	Facility/Project Name		Bicycle Accom.	Type of Work		Project Cost (\$000s)	Prior Years Funding (\$000s)	
Agency Project No	From/Location	To/Location	Length (miles)	Remarks	L RTP Ref			

PW000311	PTP Neighborhood Improvements								Proposed Funding (in \$000s)				
									2018 - 2019	2019 - 2020	2020 - 2021	2021 - 2022	2022 - 2023
311		0.0	(See NOTE 1 below)	5-5	\$0	\$2,880	Activity /Phase	Funding Source					

Yearly Totals					
5 Year TIP Total					\$0


NOTE 1: *PTP NEIGHBORHOOD IMPROVEMENTS* Provided each Commission District with funds for Neighborhood Improvements in the categories listed below and according to an allocation formula based on population, reported needs and County-maintained road lane miles. DTPW continues to coordinate the Neighborhood Improvement Projects with County Commissioners' Offices based on their remaining allocation. Improvement categories include: modifications of intersections; resurfacing of local and arterial roads; installation / repairs of guardrails; installation of school flashing signals, enhancement of greenways and bikeways, A.D.A. curb cuts / repairs, pavement markings, roadway lighting, traffic calming, traffic signals, and traffic sign replacement / repair. Such improvements also include replacement / repair of sidewalks, repair / installation of drainage and landscape beautification (including community image enhancements) related to the development, construction, operation or maintenance of roads and bridges in the County.

NOTE 2: PE = Preliminary Engineering; CST = Construction; FS = Feasibility Study.

MIAMI-DADE TRANSPORTATION PLANNING ORGANIZATION
TRANSPORTATION IMPROVEMENT PROGRAM
PEOPLE'S TRANSPORTATION PLAN (PTP)

Commission District 6

Rebeca Sosa

TPO Project No	Facility/Project Name		Bicycle Accom.	Type of Work		Project Cost (\$000s)	Prior Years Funding (\$000s)	
Agency Project No	From/Location	To/Location	Length (miles)	Remarks	L RTP Ref			

PW000314	PTP Neighborhood Improvements						Activity /Phase	Funding Source	Proposed Funding (in \$000s)				
									2018 - 2019	2019 - 2020	2020 - 2021	2021 - 2022	2022 - 2023
314		0.0	(See NOTE 1 below)	5-5	\$0	\$5,840							

Yearly Totals					
5 Year TIP Total					\$0


NOTE 1: PTP NEIGHBORHOOD IMPROVEMENTS Provided each Commission District with funds for Neighborhood Improvements in the categories listed below and according to an allocation formula based on population, reported needs and County-maintained road lane miles. DTPW continues to coordinate the Neighborhood Improvement Projects with County Commissioners' Offices based on their remaining allocation. Improvement categories include: modifications of intersections; resurfacing of local and arterial roads; installation / repairs of guardrails; installation of school flashing signals, enhancement of greenways and bikeways, A.D.A. curb cuts / repairs, pavement markings, roadway lighting, traffic calming, traffic signals, and traffic sign replacement / repair. Such improvements also include replacement / repair of sidewalks, repair / installation of drainage and landscape beautification (including community image enhancements) related to the development, construction, operation or maintenance of roads and bridges in the County.

NOTE 2: PE = Preliminary Engineering; CST = Construction; FS = Feasibility Study.

MIAMI-DADE TRANSPORTATION PLANNING ORGANIZATION
TRANSPORTATION IMPROVEMENT PROGRAM
PEOPLE'S TRANSPORTATION PLAN (PTP)

Commission District 7

Xavier L. Suarez

TPO Project No	Facility/Project Name		Bicycle Accom.	Type of Work		Project Cost (\$000s)	Prior Years Funding (\$000s)							
Agency Project No	From/Location	To/Location	Length (miles)	Remarks	L RTP Ref									

PW000315 a	South Bayshore Drive		Bike Lane	Roadway Improvements, Drainage		\$17,369	\$446	Activity /Phase	Funding Source	Proposed Funding (in \$000s)				
				Prior Years' Funding as follows: \$446,000 for PE. Joint Participation Agreement with City of Miami for PE. CST funding in RIF 2. Additional funding by WASD.						2018 - 2019	2019 - 2020	2020 - 2021	2021 - 2022	2022 - 2023
20040370	Darwin Street	Mercy Way	1.4		5-5			PE	PTP	48	20	0	0	0

PW000319	PTP Neighborhood Improvements								Proposed Funding (in \$000s)				
									2018 - 2019	2019 - 2020	2020 - 2021	2021 - 2022	2022 - 2023
319		0.0	(See NOTE 1 below)	5-5	\$0	\$10,580	Activity /Phase	Funding Source					

Yearly Totals	\$48	\$20	\$0	\$0	\$0
5 Year TIP Total					\$68


NOTE 1: PTP NEIGHBORHOOD IMPROVEMENTS Provided each Commission District with funds for Neighborhood Improvements in the categories listed below and according to an allocation formula based on population, reported needs and County-maintained road lane miles. DTPW continues to coordinate the Neighborhood Improvement Projects with County Commissioners' Offices based on their remaining allocation. Improvement categories include: modifications of intersections; resurfacing of local and arterial roads; installation / repairs of guardrails; installation of school flashing signals, enhancement of greenways and bikeways, A.D.A. curb cuts / repairs, pavement markings, roadway lighting, traffic calming, traffic signals, and traffic sign replacement / repair. Such improvements also include replacement / repair of sidewalks, repair / installation of drainage and landscape beautification (including community image enhancements) related to the development, construction, operation or maintenance of roads and bridges in the County.

NOTE 2: PE = Preliminary Engineering; CST = Construction; FS = Feasibility Study.

MIAMI-DADE TRANSPORTATION PLANNING ORGANIZATION
TRANSPORTATION IMPROVEMENT PROGRAM
PEOPLE'S TRANSPORTATION PLAN (PTP)

Commission District 8

Daniella Levine Cava

TPO Project No	Facility/Project Name		Bicycle Accom.	Type of Work		Project Cost (\$000s)	Prior Years Funding (\$000s)							
Agency Project No	From/Location	To/Location	Length (miles)	Remarks	L RTP Ref									

PW20040343	SW 137 Ave		Bike Lane	Completion as two (2) continuous lanes		\$20,675	\$10,235	Activity /Phase	Funding Source	Proposed Funding (in \$000s)				
				Prior Years' Funding as follows: \$3,100,000 for PE, \$7,135,000 for CST. Additional funding in RIF 6.	6-14					2018 - 2019	2019 - 2020	2020 - 2021	2021 - 2022	2022 - 2023
20040343	US-1	SW 200 St	3.0											
								PE	PTP	90	64	0	0	0
								CST	PTP	7,125	2,875	0	0	0

PW20040344	SW 137 Ave	Bike Lane	Widen from 2 to 4 lanes		\$8,502	\$1,415	Activity /Phase	Funding Source	Proposed Funding (in \$000s)				
									2018 - 2019	2019 - 2020	2020 - 2021	2021 - 2022	2022 - 2023
20040344	SR-821 (HEFT) US-1	1.7	Prior Years' Funding as follows: \$805,000 for PE, \$610,000 for CST.	6-14					2018 - 2019	2019 - 2020	2020 - 2021	2021 - 2022	2022 - 2023
							PE	PTP	27	15	0	0	0
							CST	PTP	3,900	3,145	0	0	0

PW20040342	SW 312 St (Campbell)			Widen to 5 lanes		\$5,734	\$4,291	Activity /Phase	Funding Source	Proposed Funding (in \$000s)					
	20040342	SW 187 Ave	SW 177 Ave	1.0	Prior Years' Funding as follows: \$11,000 for PE, \$4,280,000 for CST.					6-14	2018 - 2019	2019 - 2020	2020 - 2021	2021 - 2022	2022 - 2023
									CST	PTP	1,443	0	0	0	0

PW000442	Caribbean Boulevard	Bike Lane	Widen from 2 to 3 lanes		\$13,782	\$13,782	Activity /Phase	Funding Source	Proposed Funding (in \$000s)				
			Prior Years' Funding as follows: \$489,000 for PE, \$13,293,000 for CST. Joint Participation Agreement with Town of Cutler Bay . Construction completed.	6-10					2018 - 2019	2019 - 2020	2020 - 2021	2021 - 2022	2022 - 2023
442	HEFT SW 87 Avenue	1.8											


NOTE 1: PTP NEIGHBORHOOD IMPROVEMENTS Provided each Commission District with funds for Neighborhood Improvements in the categories listed below and according to an allocation formula based on population, reported needs and County-maintained road lane miles. DTPW continues to coordinate the Neighborhood Improvement Projects with County Commissioners' Offices based on their remaining allocation. Improvement categories include: modifications of intersections; resurfacing of local and arterial roads; installation / repairs of guardrails; installation of school flashing signals, enhancement of greenways and bikeways, A.D.A. curb cuts / repairs, pavement markings, roadway lighting, traffic calming, traffic signals, and traffic sign replacement / repair. Such improvements also include replacement / repair of sidewalks, repair / installation of drainage and landscape beautification (including community image enhancements) related to the development, construction, operation or maintenance of roads and bridges in the County.

NOTE 2: PE = Preliminary Engineering; CST = Construction; FS = Feasibility Study.

MIAMI-DADE TRANSPORTATION PLANNING ORGANIZATION
TRANSPORTATION IMPROVEMENT PROGRAM
PEOPLE'S TRANSPORTATION PLAN (PTP)

Commission District 8

Daniella Levine Cava

TPO Project No	Facility/Project Name		Bicycle Accom.	Type of Work		Project Cost (\$000s)	Prior Years Funding (\$000s)							
Agency Project No	From/Location	To/Location	Length (miles)	Remarks	L RTP Ref									

PW000320	PTP Neighborhood Improvements				\$0	\$12,050	Activity /Phase	Funding Source	Proposed Funding (in \$000s)				
									2018 - 2019	2019 - 2020	2020 - 2021	2021 - 2022	2022 - 2023
320		0.0	(See NOTE 1 below)	5-5									

PW000320 a	Right-of-Way		Right-of-Way		\$10,961	\$9,461	Activity /Phase	Funding Source	Proposed Funding (in \$000s)				
									2018 - 2019	2019 - 2020	2020 - 2021	2021 - 2022	2022 - 2023
000320a		0.0	R/W acquisition for construction projects	5-5									
							ROW	PTP	1,000	300	200	0	0

Yearly Totals	\$13,585	\$6,399	\$200	\$0	\$0
5 Year TIP Total					\$20,184


NOTE 1: PTP NEIGHBORHOOD IMPROVEMENTS Provided each Commission District with funds for Neighborhood Improvements in the categories listed below and according to an allocation formula based on population, reported needs and County-maintained road lane miles. DTPW continues to coordinate the Neighborhood Improvement Projects with County Commissioners' Offices based on their remaining allocation. Improvement categories include: modifications of intersections; resurfacing of local and arterial roads; installation / repairs of guardrails; installation of school flashing signals, enhancement of greenways and bikeways, A.D.A. curb cuts / repairs, pavement markings, roadway lighting, traffic calming, traffic signals, and traffic sign replacement / repair. Such improvements also include replacement / repair of sidewalks, repair / installation of drainage and landscape beautification (including community image enhancements) related to the development, construction, operation or maintenance of roads and bridges in the County.

NOTE 2: PE = Preliminary Engineering; CST = Construction; FS = Feasibility Study.

MIAMI-DADE TRANSPORTATION PLANNING ORGANIZATION
TRANSPORTATION IMPROVEMENT PROGRAM
PEOPLE'S TRANSPORTATION PLAN (PTP)

Commission District 9

Dennis C. Moss

TPO Project No	Facility/Project Name		Bicycle Accom.	Type of Work		Project Cost (\$000s)	Prior Years Funding (\$000s)							
Agency Project No	From/Location	To/Location	Length (miles)	Remarks	L RTP Ref									

PW20040348	SW 216 Street		Bike Lane	Curb & Gutter, Traffic Operational Improv.		\$11,863	\$2,237	Activity /Phase	Funding Source	Proposed Funding (in \$000s)				
										2018 - 2019	2019 - 2020	2020 - 2021	2021 - 2022	2022 - 2023
20040348	HEFT	SW 127 Avenue	2.0	Prior Years' Funding as follows: \$1,726,000 for PE, \$511,000 for CST. Additional funding in RIF 6.	5-5									
								PE	PTP	60	60	34	0	0
								CST	PTP	4,400	4,400	592	0	0

PW20040350	SW 264 Street		Bike Lane	Curb & Gutter, Traffic Operational Improv.		\$6,074	\$6,074	Activity /Phase	Funding Source	Proposed Funding (in \$000s)				
										2018 - 2019	2019 - 2020	2020 - 2021	2021 - 2022	2022 - 2023
20040350	US-1	SW 137 Avenue	0.8	Prior Years' Funding as follows: \$919,000 for PE, \$5,155,000 for CST. Construction completed.										

PW000322	PTP Neighborhood Improvements								Proposed Funding (in \$000s)				
									2018 - 2019	2019 - 2020	2020 - 2021	2021 - 2022	2022 - 2023
322		0.0	(See NOTE 1 below)	5-5	\$0	\$8,230	Activity /Phase	Funding Source					

PW000322a	Right-of-Way		Right-of-Way		\$8,075	\$7,995	Activity /Phase	Funding Source	Proposed Funding (in \$000s)					
									2018 - 2019	2019 - 2020	2020 - 2021	2021 - 2022	2022 - 2023	
000322a		0.0	R/W acquisition for construction projects	5-5										
								ROW	PTP	80	0	0	0	0


NOTE 1: PTP NEIGHBORHOOD IMPROVEMENTS Provided each Commission District with funds for Neighborhood Improvements in the categories listed below and according to an allocation formula based on population, reported needs and County-maintained road lane miles. DTPW continues to coordinate the Neighborhood Improvement Projects with County Commissioners' Offices based on their remaining allocation. Improvement categories include: modifications of intersections; resurfacing of local and arterial roads; installation / repairs of guardrails; installation of school flashing signals, enhancement of greenways and bikeways, A.D.A. curb cuts / repairs, pavement markings, roadway lighting, traffic calming, traffic signals, and traffic sign replacement / repair. Such improvements also include replacement / repair of sidewalks, repair / installation of drainage and landscape beautification (including community image enhancements) related to the development, construction, operation or maintenance of roads and bridges in the County.

NOTE 2: PE = Preliminary Engineering; CST = Construction; FS = Feasibility Study.

MIAMI-DADE TRANSPORTATION PLANNING ORGANIZATION
TRANSPORTATION IMPROVEMENT PROGRAM
PEOPLE'S TRANSPORTATION PLAN (PTP)

Commission District 9

Dennis C. Moss

TPO Project No	Facility/Project Name		Bicycle Accom.	Type of Work		Project Cost (\$000s)	Prior Years Funding (\$000s)	
Agency Project No	From/Location	To/Location	Length (miles)	Remarks	L RTP Ref			

Yearly Totals	\$4,540	\$4,460	\$626	\$0	\$0
5 Year TIP Total				\$9,626	


NOTE 1: *PTP NEIGHBORHOOD IMPROVEMENTS* Provided each Commission District with funds for Neighborhood Improvements in the categories listed below and according to an allocation formula based on population, reported needs and County-maintained road lane miles. DTPW continues to coordinate the Neighborhood Improvement Projects with County Commissioners' Offices based on their remaining allocation. Improvement categories include: modifications of intersections; resurfacing of local and arterial roads; installation / repairs of guardrails; installation of school flashing signals, enhancement of greenways and bikeways, A.D.A. curb cuts / repairs, pavement markings, roadway lighting, traffic calming, traffic signals, and traffic sign replacement / repair. Such improvements also include replacement / repair of sidewalks, repair / installation of drainage and landscape beautification (including community image enhancements) related to the development, construction, operation or maintenance of roads and bridges in the County.

NOTE 2: PE = Preliminary Engineering; CST = Construction; FS = Feasibility Study.

MIAMI-DADE TRANSPORTATION PLANNING ORGANIZATION
TRANSPORTATION IMPROVEMENT PROGRAM
PEOPLE'S TRANSPORTATION PLAN (PTP)

Commission District 10

Javier D. Souto

TPO Project No	Facility/Project Name		Bicycle Accom.	Type of Work		Project Cost (\$000s)	Prior Years Funding (\$000s)	
Agency Project No	From/Location	To/Location	Length (miles)	Remarks	L RTP Ref			

PW000323	PTP Neighborhood Improvements								Proposed Funding (in \$000s)				
									2018 - 2019	2019 - 2020	2020 - 2021	2021 - 2022	2022 - 2023
323		0.0	(See NOTE 1 below)	5-5	\$0	\$8,360	Activity /Phase	Funding Source					

Yearly Totals					
5 Year TIP Total					\$0


NOTE 1: *PTP NEIGHBORHOOD IMPROVEMENTS* Provided each Commission District with funds for Neighborhood Improvements in the categories listed below and according to an allocation formula based on population, reported needs and County-maintained road lane miles. DTPW continues to coordinate the Neighborhood Improvement Projects with County Commissioners' Offices based on their remaining allocation. Improvement categories include: modifications of intersections; resurfacing of local and arterial roads; installation / repairs of guardrails; installation of school flashing signals, enhancement of greenways and bikeways, A.D.A. curb cuts / repairs, pavement markings, roadway lighting, traffic calming, traffic signals, and traffic sign replacement / repair. Such improvements also include replacement / repair of sidewalks, repair / installation of drainage and landscape beautification (including community image enhancements) related to the development, construction, operation or maintenance of roads and bridges in the County.

NOTE 2: PE = Preliminary Engineering; CST = Construction; FS = Feasibility Study.

MIAMI-DADE TRANSPORTATION PLANNING ORGANIZATION
TRANSPORTATION IMPROVEMENT PROGRAM
PEOPLE'S TRANSPORTATION PLAN (PTP)

Commission District 11

Joe A. Martinez

TPO Project No	Facility/Project Name		Bicycle Accom.	Type of Work		Project Cost (\$000s)	Prior Years Funding (\$000s)	
Agency Project No	From/Location	To/Location	Length (miles)	Remarks	L RTP Ref			

PW000325	PTP Neighborhood Improvements				\$0	\$7,790	Activity /Phase	Funding Source	Proposed Funding (in \$000s)				
									2018 - 2019	2019 - 2020	2020 - 2021	2021 - 2022	2022 - 2023
325		0.0	(See NOTE 1 below)	5-5									

Yearly Totals					
5 Year TIP Total					\$0


NOTE 1: *PTP NEIGHBORHOOD IMPROVEMENTS* Provided each Commission District with funds for Neighborhood Improvements in the categories listed below and according to an allocation formula based on population, reported needs and County-maintained road lane miles. DTPW continues to coordinate the Neighborhood Improvement Projects with County Commissioners' Offices based on their remaining allocation. Improvement categories include: modifications of intersections; resurfacing of local and arterial roads; installation / repairs of guardrails; installation of school flashing signals, enhancement of greenways and bikeways, A.D.A. curb cuts / repairs, pavement markings, roadway lighting, traffic calming, traffic signals, and traffic sign replacement / repair. Such improvements also include replacement / repair of sidewalks, repair / installation of drainage and landscape beautification (including community image enhancements) related to the development, construction, operation or maintenance of roads and bridges in the County.

NOTE 2: PE = Preliminary Engineering; CST = Construction; FS = Feasibility Study.

MIAMI-DADE TRANSPORTATION PLANNING ORGANIZATION
TRANSPORTATION IMPROVEMENT PROGRAM
PEOPLE'S TRANSPORTATION PLAN (PTP)

Commission District 12

Jose "Pepe" Diaz

TPO Project No	Facility/Project Name		Bicycle Accom.	Type of Work		Project Cost (\$000s)	Prior Years Funding (\$000s)							
Agency Project No	From/Location	To/Location	Length (miles)	Remarks	L RTP Ref									

PW20040355	NW 74 St			New 6 lanes							Proposed Funding (in \$000s)				
				Prior Years' Funding as follows: \$2,942,000 for PE, \$27,840,000 for CST. Reimb. from FDOT for 4 to 6 lanes.	6-10						2018 - 2019	2019 - 2020	2020 - 2021	2021 - 2022	2022 - 2023
20040355	SR-821 (HEFT)	SR-826 (Palmetto)	3.5			\$30,782	\$30,782	Activity /Phase	Funding Source						

PW000327	PTP Neighborhood Improvements						Activity /Phase	Funding Source	Proposed Funding (in \$000s)				
									2018 - 2019	2019 - 2020	2020 - 2021	2021 - 2022	2022 - 2023
327		0.0	(See NOTE 1 below)	5-5	\$0	\$9,460							

Yearly Totals					
5 Year TIP Total					\$0


NOTE 1: PTP NEIGHBORHOOD IMPROVEMENTS Provided each Commission District with funds for Neighborhood Improvements in the categories listed below and according to an allocation formula based on population, reported needs and County-maintained road lane miles. DTPW continues to coordinate the Neighborhood Improvement Projects with County Commissioners' Offices based on their remaining allocation. Improvement categories include: modifications of intersections; resurfacing of local and arterial roads; installation / repairs of guardrails; installation of school flashing signals, enhancement of greenways and bikeways, A.D.A. curb cuts / repairs, pavement markings, roadway lighting, traffic calming, traffic signals, and traffic sign replacement / repair. Such improvements also include replacement / repair of sidewalks, repair / installation of drainage and landscape beautification (including community image enhancements) related to the development, construction, operation or maintenance of roads and bridges in the County.

NOTE 2: PE = Preliminary Engineering; CST = Construction; FS = Feasibility Study.

MIAMI-DADE TRANSPORTATION PLANNING ORGANIZATION
TRANSPORTATION IMPROVEMENT PROGRAM
PEOPLE'S TRANSPORTATION PLAN (PTP)

Commission District 13

Esteban Bovo Jr.

TPO Project No	Facility/Project Name		Bicycle Accom.	Type of Work		Project Cost (\$000s)	Prior Years Funding (\$000s)	
Agency Project No	From/Location	To/Location	Length (miles)	Remarks	L RTP Ref			

PW000329	PTP Neighborhood Improvements				\$0	\$4,130	Activity /Phase	Funding Source	Proposed Funding (in \$000s)				
									2018 - 2019	2019 - 2020	2020 - 2021	2021 - 2022	2022 - 2023
329		0.0	(See NOTE 1 below)	5-5									


Yearly Totals					
5 Year TIP Total					\$0

NOTE 1: *PTP NEIGHBORHOOD IMPROVEMENTS* Provided each Commission District with funds for Neighborhood Improvements in the categories listed below and according to an allocation formula based on population, reported needs and County-maintained road lane miles. DTPW continues to coordinate the Neighborhood Improvement Projects with County Commissioners' Offices based on their remaining allocation. Improvement categories include: modifications of intersections; resurfacing of local and arterial roads; installation / repairs of guardrails; installation of school flashing signals, enhancement of greenways and bikeways, A.D.A. curb cuts / repairs, pavement markings, roadway lighting, traffic calming, traffic signals, and traffic sign replacement / repair. Such improvements also include replacement / repair of sidewalks, repair / installation of drainage and landscape beautification (including community image enhancements) related to the development, construction, operation or maintenance of roads and bridges in the County.

NOTE 2: PE = Preliminary Engineering; CST = Construction; FS = Feasibility Study.

MIAMI-DADE TRANSPORTATION PLANNING ORGANIZATION
TRANSPORTATION IMPROVEMENT PROGRAM
PEOPLE'S TRANSPORTATION PLAN (PTP)

Major Highway and Road Improvements (Countywide)

TPO Project No	Facility/Project Name		Bicycle Accom.	Type of Work		Project Cost (\$000s)	Prior Years Funding (\$000s)							
Agency Project No	From/Location	To/Location	Length (miles)	Remarks	L RTP Ref									

PW000330	Advanced Traffic Mngmnt. System (A.T.M.S.)		ATMS to provide improved traffic flow				Activity /Phase	Funding Source	Proposed Funding (in \$000s)				
									2018 - 2019	2019 - 2020	2020 - 2021	2021 - 2022	2022 - 2023
330		0.0	Includes new Traffic Control Center.	5-5	\$49,025	\$44,623							
							CST	PTP	1,210	2,525	646	21	0

PW000332	Grade Separations		Grade Separations at Various Locations				Activity /Phase	Funding Source	Proposed Funding (in \$000s)				
									2018 - 2019	2019 - 2020	2020 - 2021	2021 - 2022	2022 - 2023
332	Grade Separations at Various Locations	0.0	PD&E Study	5-5		\$182	\$182						

PW000333	Reversible Flow Lanes		Variable reverse flow lanes				Activity /Phase	Funding Source	Proposed Funding (in \$000s)				
									2018 - 2019	2019 - 2020	2020 - 2021	2021 - 2022	2022 - 2023
333	at major thoroughfares	0.0	Additional corridors may be considered in the future provided funding becomes available.	5-5		\$660	\$660						


Yearly Totals	\$1,210	\$2,525	\$646	\$21	\$0
5 Year TIP Total					\$4,402

NOTE 1: PTP NEIGHBORHOOD IMPROVEMENTS Provided each Commission District with funds for Neighborhood Improvements in the categories listed below and according to an allocation formula based on population, reported needs and County-maintained road lane miles. DTPW continues to coordinate the Neighborhood Improvement Projects with County Commissioners' Offices based on their remaining allocation. Improvement categories include: modifications of intersections; resurfacing of local and arterial roads; installation / repairs of guardrails; installation of school flashing signals, enhancement of greenways and bikeways, A.D.A. curb cuts / repairs, pavement markings, roadway lighting, traffic calming, traffic signals, and traffic sign replacement / repair. Such improvements also include replacement / repair of sidewalks, repair / installation of drainage and landscape beautification (including community image enhancements) related to the development, construction, operation or maintenance of roads and bridges in the County.

NOTE 2: PE = Preliminary Engineering; CST = Construction; FS = Feasibility Study.

MIAMI-DADE TRANSPORTATION PLANNING ORGANIZATION
TRANSPORTATION IMPROVEMENT PROGRAM
PEOPLE'S TRANSPORTATION PLAN (PTP)

Neighborhood Improvements (Countywide)

TPO Project No	Facility/Project Name		Bicycle Accom.	Type of Work		Project Cost (\$000s)	Prior Years Funding (\$000s)							
Agency Project No	From/Location	To/Location	Length (miles)	Remarks	L RTP Ref									

PW000440	School Flashing Signals				\$14,735	\$13,792	Activity /Phase	Funding Source	Proposed Funding (in \$000s)				
			Program amended to include dynamic speed feedback signs as added safety feature to promote awareness of speeds around schools.	5-5					2018 - 2019	2019 - 2020	2020 - 2021	2021 - 2022	2022 - 2023
440		0.0											
							PE/CST	PTP	943	0	0	0	0

PW000337	Arterial Roadway Improvements		Resurfacing, sidewalks and drainage on arterial roads		\$1,405	\$1,146	Activity /Phase	Funding Source	Proposed Funding (in \$000s)				
				5-5					2018 - 2019	2019 - 2020	2020 - 2021	2021 - 2022	2022 - 2023
337		0.0		5-5									
							PE/CST	PTP	259	0	0	0	0


PW000338	Street Light Retrofits		Safety retrofitting of existing street		\$6,118	\$4,562	Activity /Phase	Funding Source	Proposed Funding (in \$000s)				
									2018 - 2019	2019 - 2020	2020 - 2021	2021 - 2022	2022 - 2023
338	Various locations	0.0	Lighting to meet new safety standards	5-5			PE/CST	PTP	750	806	0	0	0

Yearly Totals	\$1,952	\$806	\$0	\$0	\$0
5 Year TIP Total					\$2,758

NOTE 1: PTP NEIGHBORHOOD IMPROVEMENTS Provided each Commission District with funds for Neighborhood Improvements in the categories listed below and according to an allocation formula based on population, reported needs and County-maintained road lane miles. DTPW continues to coordinate the Neighborhood Improvement Projects with County Commissioners' Offices based on their remaining allocation. Improvement categories include: modifications of intersections; resurfacing of local and arterial roads; installation / repairs of guardrails; installation of school flashing signals, enhancement of greenways and bikeways, A.D.A. curb cuts / repairs, pavement markings, roadway lighting, traffic calming, traffic signals, and traffic sign replacement / repair. Such improvements also include replacement / repair of sidewalks, repair / installation of drainage and landscape beautification (including community image enhancements) related to the development, construction, operation or maintenance of roads and bridges in the County.

NOTE 2: PE = Preliminary Engineering; CST = Construction; FS = Feasibility Study.

MIAMI-DADE TRANSPORTATION PLANNING ORGANIZATION
TRANSPORTATION IMPROVEMENT PROGRAM
PEOPLE'S TRANSPORTATION PLAN (PTP)

TPO Project No	Facility/Project Name		Bicycle Accom.	Type of Work		Project Cost (\$000s)	Prior Years Funding (\$000s)	
Agency Project No	From/Location	To/Location	Length (miles)	Remarks	L RTP Ref			

TOTAL COST - ALL PROJECTS

Yearly Totals	Proposed Funding (in \$000s)				
	2018 - 2019	2019 - 2020	2020 - 2021	2021 - 2022	2022 - 2023
	\$31,441	\$27,734	\$7,701	\$1,261	\$0
5 Year TIP Total					\$68,137

NOTE 1: *PTP NEIGHBORHOOD IMPROVEMENTS* Provided each Commission District with funds for Neighborhood Improvements in the categories listed below and according to an allocation formula based on population, reported needs and County-maintained road lane miles. DTPW continues to coordinate the Neighborhood Improvement Projects with County Commissioners' Offices based on their remaining allocation. Improvement categories include: modifications of intersections; resurfacing of local and arterial roads; installation / repairs of guardrails; installation of school flashing signals, enhancement of greenways and bikeways, A.D.A. curb cuts / repairs, pavement markings, roadway lighting, traffic calming, traffic signals, and traffic sign replacement / repair. Such improvements also include replacement / repair of sidewalks, repair / installation of drainage and landscape beautification (including community image enhancements) related to the development, construction, operation or maintenance of roads and bridges in the County.

NOTE 2: PE = Preliminary Engineering; CST = Construction; FS = Feasibility Study.

Transportation Improvement Program (TIP)

Part Two: 5-Year Project Listing

Private Sector Improvements



PORTMIAMI



Private Sector



Miami-Dade Transportation
Planning Organization



Fiscal Years 2018/2019 - 2022/2023 Transportation Improvement Program

PRIVATE SECTOR IMPROVEMENTS

Miami-Dade County - Department of Transportation and Public Works

The Private Sector Improvements Program addresses road improvement commitments to be made by private developers during the regional and local development approval process.

The improvements listed are necessary to help mitigate traffic impacts of specific large development projects such as Developments of Regional Impact (DRI) and other zoning requests reviewed by the Miami-Dade County Development Impact Committee (DIC) and approved by the Community Zoning Appeals Board (CZAB) or the Board of County Commissioners (BCC). These road improvement commitments are contained in County Commission zoning resolutions and/or documents proffered by development interests to the Commission. In some cases, especially DRI development orders, sketch drawings of the improvements are attached to these legal documents. The last column of the table in this section contains either the Commission Resolution Number or the official record book/page number associated with each improvement.

Unlike other parts of the TIP, the construction of improvements in this section are normally not linked to specific dates, but instead, are usually dependent upon the construction schedule of a specific development project, which can vary considerably according to the market and other conditions.

This section addresses road improvement commitments to be made by private developers as part of the land development process.

MIAMI-DADE TRANSPORTATION PLANNING ORGANIZATION
TRANSPORTATION IMPROVEMENT PROGRAM
IMPROVEMENTS BY PRIVATE SECTOR

Construction in Lieu of Road Impact Fee District 4

TPO Project No	Facility/Project Name	Length (miles)	Type of Work	LRTP Ref	Project Cost (\$000s)	Prior Years Funding (\$000s)	Constr. Year	Compl (Y/N)	Zoning Applicant Name	Commission Res. or Covenant Ord. Pg. #
Agency Project No	From /Location To /Location		Remarks						Zoning Application No.	
PS0000014	NW 122 Avenue	1.0	New construction: 2 lanes	5-5	\$2,500			N	Steven D. Robinson (Beacon Lakes DRI)	Z-11-02
14	NW 25 Street NW 41 Street									

MIAMI-DADE TRANSPORTATION PLANNING ORGANIZATION
TRANSPORTATION IMPROVEMENT PROGRAM
IMPROVEMENTS BY PRIVATE SECTOR

Construction in Lieu of Road Impact Fee District 5

TPO Project No	Facility/Project Name	Length (miles)	Type of Work	LRTP Ref	Project Cost (\$000s)	Prior Years Funding (\$000s)	Constr. Year	Compl (Y/N)	Zoning Applicant Name	Commission Res. or Covenant Ord. Pg. #
Agency Project No	From /Location To /Location		Remarks						Zoning Application No.	
PS0000017	SW 137 Avenue	1.0	Widening: to 6 lanes	6-14	\$100			N	Gunhild Milner, et al	OR Book 19518. pg. 1218
17	Sunset Drive Kendall Drive		Prior to issuance of first C.O.						Kendall Town Center	

MIAMI-DADE TRANSPORTATION PLANNING ORGANIZATION
TRANSPORTATION IMPROVEMENT PROGRAM
IMPROVEMENTS BY PRIVATE SECTOR

Subdivision Improvements

TPO Project No	Facility/Project Name	Length (miles)	Type of Work	LRTP Ref	Project Cost (\$000s)	Prior Years Funding (\$000s)	Constr. Year	Compl (Y/N)	Zoning Applicant Name	Commission Res. or Covenant Ord. Pg. #
Agency Project No	From /Location To /Location		Remarks						Zoning Application No.	
PS0000110	NW 25 Street (South side)	0.5	2 lanes of 4 lanes divided	6-39				N	Beacon Lake Phase 2	PB 165 Page 80
110	NW 127 Avenue NW 132 Place									
PS0000117 A	Kendall Dr/SW 88 St.	0.3	Widening to 6 lanes	6-41				N	Kendall Commons	PB 166 Pg 73
0000117A	SW 167 Avenue SW 162 Avenue									
PS0000120	NW 66 Street	0.5	Full Improvement	5-5				Y	Landmark at Doral	
120	NW 102 Avenue NW 107 Avenue								T-22078	
PS0000121	NW 102 Avenue (West side)	0.3	2 lanes and 1/2 of turn lane	6-39				Y	Landmark at Doral	
121	NW 62 Street NW 67 Street								T-22078	
PS0000303	SW 280 Street	1.0	Modification of existing improvements	5-5				N	Mandarin Square	
303	SW 142 Avenue SW 152 Avenue		Pending Final Plat approval						T-22106	
PS0000313	SW 232 Street (South side)	0.5	1/2 of R4.4 (R4.4 four lane divided)	6-39				N	MC Estates Subdivision	PB 167 Page 34
313	SW 112 Avenue SW 107 Avenue									

MIAMI-DADE TRANSPORTATION PLANNING ORGANIZATION
TRANSPORTATION IMPROVEMENT PROGRAM
IMPROVEMENTS BY PRIVATE SECTOR

Subdivision Improvements

TPO Project No	Facility/Project Name	Length (miles)	Type of Work	LRTP Ref	Project Cost (\$000s)	Prior Years Funding (\$000s)	Constr. Year	Compl (Y/N)	Zoning Applicant Name	Commission Res. or Covenant Ord. Pg. #
Agency Project No	From /Location To /Location		Remarks						Zoning Application No.	
PS0000313 A	SW 107 Avenue/SW 107 Court	0.3	R4.4 (R4.4: 4 lane divided)	6-24				N	MC Estates Subdivision	PB 167 Page 34
0000313A	SW 232 Street SW 236 Street									
PS0000320	SW 192 Avenue	0.2	2 lanes	6-39	\$262			Y	Countryside Estates	PB 167 Page 66
320	SW 316 Street SW 318 Street									

MIAMI-DADE TRANSPORTATION PLANNING ORGANIZATION
TRANSPORTATION IMPROVEMENT PROGRAM
IMPROVEMENTS BY PRIVATE SECTOR

Construction in Lieu of Road Impact Fee District 3

TPO Project No	Facility/Project Name	Length (miles)	Type of Work	LRTP Ref	Project Cost (\$000s)	Prior Years Funding (\$000s)	Constr. Year	Compl (Y/N)	Zoning Applicant Name	Commission Res. or Covenant Ord. Pg. #
Agency Project No	From /Location To /Location		Remarks						Zoning Application No.	
PS0000321	NE 151 Street	0.8	Widen from 4 to 6 lanes	6-14	\$6,665			N	Oleta Partners LLC (Sole Mia)	
0000321	Biscayne Boulevard Bay Vista Boulevard									

Transportation Improvement Program (TIP)

Part Two: 5-Year Project Listing Aviation On-Site Improvements



PORTMIAMI



Private Sector



Miami-Dade Transportation
Planning Organization



Fiscal Years 2018/2019 – 2022/2023 Transportation Improvement Program

AVIATION ON-SITE IMPROVEMENTS


Miami-Dade County Aviation Department

The Miami-Dade County Transportation Improvement Program includes capital improvements for the Aviation Department for the continued development of Miami International Airport and the General Aviation Administration Airports (GAA - OPF, TMB, X51 & TNT). The funding for this program is primarily from revenue generated by the Aviation Department and from Federal and State grants. Major projects at Miami-Dade County's airports include phases of the following:


	<u>Dollars in Million (Funded)</u>
MIA - Perimeter Road Bridge Replacement	\$ 23.70
MIA - Cc H Roof Replacement	\$ 8.90
MIA - MIA Taxiways T, S, R Rehabilitation and M5-Connector	\$ 151.90
MIA - Cc H Gates Internationalization (H15 & H17) Phase 1	\$ 33.80
MIA - Terminal E Thru F Connector	\$ 16.10
MIA - Terminal E thru F Life Safety Upgrades	\$ 6.50
MIA - New Fuel Storage - (4th Tank)	\$ 48.40
MIA - Upgrade Terminal PLBs & 400 Hz Pre-Conditioned Air	\$ 24.60
MIA - South Terminal Apron and Utilities Modification and Expansion	\$ 60.70
MIA - South and Central Terminal BHS Improvements	\$ 324.20
MIA - Central Base Apron and Utilities Modification and Expansion	\$ 108.40
MIA - Taxi Lot Replacement/Land Acquisition	\$ 10.70
MIA - Airport Operations Center (AOC)	\$ 20.80
MIA - Surface Management Tool (Aerobahn System)	\$ 3.40
MIA - Bldg 702 New Apron and Airside Improvements - Phase 1	\$ 47.00
GAA - X51 Security Projects	\$ 1.50
GAA - OPF Rehab Apron Pavement	\$ 1.86
GAA - OPF Internal Perimeter Road System	\$ 2.40
GAA - OPF Engine Run-Up Pad	\$ 2.80
GAA - TNT Power Distribution & Airfield Line Feeder	\$ 0.50
GAA - TMB Internal Perimeter Road System	\$ 2.40
GAA - TMB Taxiway Rehabilitation	\$ 2.80
GAA - TMB Taxiway D Connector Rehabilitation - TMB 04 RIM	\$ 4.20
TOTAL:	\$ 907.56

NOTE: Planning Studies, Refurbishment, Environmental Clean Up, Water & Sewer, Roofing, Communications and Telecommunications Equipment, Fire Alarm and Life Safety Upgrades thought not Transportation Improvements, are however Capital Improvements.


MIAMI-DADE TRANSPORTATION PLANNING ORGANIZATION
TRANSPORTATION IMPROVEMENT PROGRAM
AVIATION DEVELOPMENT
(All Projects are at Miami International Airport - MIA and General Aviation Airports)

TPO Project No	Facility/Project Name	Type of Work	L RTP Ref	Project Cost (\$000s)	Prior Years Funding (\$000s)	Construction Year	FDOT Work Program Number	Federal Aid Number	
Agency Project No	Detailed Project Description								
	Status	Remarks/Comments							
AP10441	Closure of Perimeter Road Along MIA's Fuel Farm	Improve MIA's Fuel Farm	5-5	\$1,106	\$0	2021	4388181		
10441	The existing Perimeter Road & vehicular traffic will be rerouted around the existing Employee Parking Lot. Closure and reconfiguration of Perimeter Rd into the secured AOA area, with new paving, security fencing and access gates.								
		PFL0010441. FY2021 reprogrammed to FM 429271-1	Activity /Phase	Funding Source	Proposed Funding (in \$000s)				
					2018 - 2019	2019 - 2020	2020 - 2021	2021 - 2022	2022 - 2023
			CONSTRUCTION	DDR	0	0	553	0	0
			CONSTRUCTION	LFF	0	0	553	0	0
AP11714	Miami International Airport (MIA) Lower Cc E Int'l / Domestic Bus Station Renovation	Rehabilitate Building	C-6	\$1,000	\$0	2021	438820-1		
11714	Refurbish the existing Bus Station E1 to be used as an alternate transportation option at Concourse "E" in case when the "E-Train" is not operational.								
		MDAD requested reprogramming of the funds to PFL00112097 (MDAD Consolidated Office Complex)	Activity /Phase	Funding Source	Proposed Funding (in \$000s)				
					2018 - 2019	2019 - 2020	2020 - 2021	2021 - 2022	2022 - 2023
			CONSTRUCTION	FDOT DDR	0	0	500	0	0
			CONSTRUCTION	LF	0	0	500	0	0
AP4385411	MIA TERMINAL E TO F LIFE SAFETY	Life Safety Upgrades	C-6	\$6,250	\$3,125	2016	438541-1		
4385411	Upgrade life safety equipment to existing Terminal from Cc E to F in order to comply with life safety standards including terminal Life safety gaps.								
		Project approved at MPO	Activity /Phase	Funding Source	Proposed Funding (in \$000s)				
					2018 - 2019	2019 - 2020	2020 - 2021	2021 - 2022	2022 - 2023


MIAMI-DADE TRANSPORTATION PLANNING ORGANIZATION
TRANSPORTATION IMPROVEMENT PROGRAM
AVIATION DEVELOPMENT
(All Projects are at Miami International Airport - MIA and General Aviation Airports)

TPO Project No	Facility/Project Name	Type of Work	L RTP Ref	Project Cost (\$000s)	Prior Years Funding (\$000s)	Construction Year	FDOT Work Program Number	Federal Aid Number	
Agency Project No	Detailed Project Description								
	Status	Remarks/Comments							
API111B	Homestead General Aviation Airport (X51) Security Project	Security Enhancements (EDS)	C-6	\$1,338	\$765	2019	427756-1		
I111B	X-51 (Homestead General) security project involving access control and surveillance including improvements in Airport Operations Area such as adding fence, gates, lighting, access control matrix devices and cameras.								
	Planning	UPIN# PFL0007655				Activity /Phase	Funding Source	Proposed Funding (in \$000s)	
								2018 - 2019	2019 - 2020
								2020 - 2021	2021 - 2022
								2022 - 2023	
						PLANNING	FDOT	0	0
						PLANNING	LF	0	0
APK026A	Dade-Collier Training & Transition Airport Restriping of Pavement Markings on Runway, Connectors and Apron Improvements	Rehabilitate Runway, Connectors and Apron Improvements	C-6	\$1,000	\$514	2018	427754 - 1		
K026A	Project consists of the restriping of all markings on the existing Runway B, and North Apron improvements. This will involve construction of new hardstands for staging and parking of unmanned aircrafts. On 2012 Statewide Airfield Pavement Management Program								
		PFL0000667				Activity /Phase	Funding Source	Proposed Funding (in \$000s)	
								2018 - 2019	2019 - 2020
								2020 - 2021	2021 - 2022
								2022 - 2023	
APK027A	Homestead General Aviation Airport (X51) Runway 18/36 Pavement Rehabilitation	Runway: Rehab Runway	C-6	\$9,800	\$377		429267-1		
K027A	This project will provide pavement milling and P-401 overlay on Runway 18/36 at Homestead General Aviation Airport. The milling should be to a depth of 1 inch and strengthening with 2.5 inch of P-401 asphalt for flexible pavement on Runway 18/36 at the airport.								
	Planning	UPIN#: PFL0007657				Activity /Phase	Funding Source	Proposed Funding (in \$000s)	
								2018 - 2019	2019 - 2020
								2020 - 2021	2021 - 2022
								2022 - 2023	
						PLANNING	FDOT	0	0
						PLANNING	LFF	0	0


MIAMI-DADE TRANSPORTATION PLANNING ORGANIZATION
TRANSPORTATION IMPROVEMENT PROGRAM
AVIATION DEVELOPMENT
(All Projects are at Miami International Airport - MIA and General Aviation Airports)

TPO Project No	Facility/Project Name	Type of Work	L RTP Ref	Project Cost (\$000s)	Prior Years Funding (\$000s)	Construction Year	FDOT Work Program Number	Federal Aid Number	
Agency Project No	Detailed Project Description								
	Status	Remarks/Comments							
APK031A	TMB Relocate Airfield Rotating Beacon	Install Miscellaneous NAVAIDS	5-5	\$534	\$0	2023	425873-2		
K031A	Relocate the existing airfield rotating beacon to the Westside of the airfield								
			Activity /Phase	Funding Source	Proposed Funding (in \$000s)				
					2018 - 2019	2019 - 2020	2020 - 2021	2021 - 2022	2022 - 2023
			CONSTRUCTION	DPTO	0	0	0	0	267
			CONSTRUCTION	LF	0	0	0	0	267
APK036A	OPF Rehab Apron Pavement	Apron: Construct Apron (Standards)	C-6	\$3,000	\$1,970	2016	422317 2		
K036A	This project will replace the underlying base and the severely cracked and weathered PCC apron slabs in the area of Bldg. 101, 102, and 103 at Opa-locka Executive Airport to meet standards.								
	Completed	UPIN#: PFL0003270	Activity /Phase	Funding Source	Proposed Funding (in \$000s)				
					2018 - 2019	2019 - 2020	2020 - 2021	2021 - 2022	2022 - 2023
APK152A	MIA Cc H Headhouse Internationalization Gates H12, H14, H15 & H17	Terminal Development: Modify Terminal Building	C-6	\$73,228	\$9,225	2022	423290 2		
K152A	This project will involve several phases: 1) renovate the Headhouse's west side and gates H15 and H17 for the larger aircraft 380; and 2) renovate the east side of the Headhouse and gates H12 and H14. This project's scope may be further expanded. Phase 2 may be implemented in a subsequent 5-Year period. New project numbers are T012A K152A. Total project cost is \$72.9M.								
	Planning	Unfunded portions of the project costs may be covered by FAA and local funds, based on requests to be made in excess of the grant funds.	Activity /Phase	Funding Source	Proposed Funding (in \$000s)				
					2018 - 2019	2019 - 2020	2020 - 2021	2021 - 2022	2022 - 2023
			PLANNING	FDOT	4,001	0	2,500	0	0
			PLANNING	LFF	4,001	0	2,500	0	0


MIAMI-DADE TRANSPORTATION PLANNING ORGANIZATION
TRANSPORTATION IMPROVEMENT PROGRAM
AVIATION DEVELOPMENT
(All Projects are at Miami International Airport - MIA and General Aviation Airports)

TPO Project No	Facility/Project Name	Type of Work	L RTP Ref	Project Cost (\$000s)	Prior Years Funding (\$000s)	Construction Year	FDOT Work Program Number	Federal Aid Number	
Agency Project No	Detailed Project Description								
	Status	Remarks/Comments							
APN055A	Homestead General Aviation Airport (X51) Runway 18/36 Connectors Rehabilitation	Rehabilitate Runway	C-6	\$500	\$277		429267-1		
N055A	This project will provide pavement milling and P-401 overlay on the Runway 18/36 and connectors at Homestead GA Airport. The milling should be to a depth of 1 inch and strengthening with 2.5 inch of P-401 asphalt for the flexible pavement on runway.								
	Planning	UPIN# PFL0007657.	Activity /Phase	Funding Source	Proposed Funding (in \$000s)				
					2018 - 2019	2019 - 2020	2020 - 2021	2021 - 2022	2022 - 2023
					PLANNING	FDOT	0	0	0
					PLANNING	LFF	0	0	0
APP246A	MIA Upgrade Terminal PLBs to 400 Hz Pre Conditioned Air	Improve Terminal Building (Standards)	C-6	\$24,600	\$4,647		429272-1		
P246A	This project provides Passenger Loading Bridge (PLB) mounted 400 Hz Pre-Conditioned Air (PCA) and 90 KVa Point of Use (POU) 400 Hz ground power (GP) conversion units to accommodate the new emerging B747 & 747-8 aircraft.								
	Planning	There is a need for future funding for this project.	Activity /Phase	Funding Source	Proposed Funding (in \$000s)				
					2018 - 2019	2019 - 2020	2020 - 2021	2021 - 2022	2022 - 2023
					PLANNING	DPTO	0	0	0
					PLANNING	LFF	0	0	0
APP250A	MIA Airport Operations and Communications Center AOCC	Security Enhancements (EDS)	C-6	\$12,000	\$5,521		436692-1		
P250A	Consolidation and the Terminal Building integration of all security, command and control functions for managing emergencies at the Terminal Building								
	Planning	Unfunded portion of the project will be covered with local funds.	Activity /Phase	Funding Source	Proposed Funding (in \$000s)				
					2018 - 2019	2019 - 2020	2020 - 2021	2021 - 2022	2022 - 2023
					PLANNING	FDOT	0	0	0
					PLANNING	LFF	0	0	0


MIAMI-DADE TRANSPORTATION PLANNING ORGANIZATION
TRANSPORTATION IMPROVEMENT PROGRAM
AVIATION DEVELOPMENT
(All Projects are at Miami International Airport - MIA and General Aviation Airports)

TPO Project No	Facility/Project Name	Type of Work	L RTP Ref	Project Cost (\$000s)	Prior Years Funding (\$000s)	Construction Year	FDOT Work Program Number	Federal Aid Number			
Agency Project No	Detailed Project Description										
	Status	Remarks/Comments									
APP253A	MIA Central Base Apron and Utilities Modification and Expansion Phase 1	Rehabilitate Taxiway	C-6	\$74,810	\$1,675	2019	431229-2				
P253A	MDAD Proj # V037A-C. Phase IA: Culverting of 10A Canal;Phase IB Apron Pavement Modification and Expansion; Phase IC -Apron Pavement Modification and Expansion and Phase II Apron pavement. Phase I: 2015-18. Phase II Modification/Demolition of MDAD Facilities										
	Design Development	\$1,323,738 in FY2021 funds reprogrammed to FM 438616-1. Application submitted to FAA for design development costs. Funds partially reprogrammed to FM438316-1.			Activity /Phase	Funding Source	Proposed Funding (in \$000s)				
		2018 - 2019	2019 - 2020	2020 - 2021			2021 - 2022	2022 - 2023			
		CONSTRUCTION		FDOT DDR			0	6,500	2,500	0	0
		CONSTRUCTION		LFF			3,882	3,382	1,176	0	0
APP256A	MIA Taxiway "R" Realignment, Westside Cargo Fuel Tender Facility Demolition and Fuel Tender Parking - Construction	Extend Taxiway (Capacity)	C-6	\$31,332	\$0	2019					
P256A	Taxiway R will be relocated to a runway to taxiway separation distance of 500 ft. providing an object free area of 167.2 ft required to accommodate Group VI aircraft. Remove pavement, construct a new flexible pavement taxiway, and connectors from the relocated Txyw R to Rwy 12-30, stormwater drainage improvements, canal culvert, relocate glide slope, new centerline and edge lighting, signage and markings.										
		Initial phase of the Miami-Dade Aviation Department's Cargo Optimization, Redevelopment and Expansion Program (CORE)			Activity /Phase	Funding Source	Proposed Funding (in \$000s)				
		2018 - 2019	2019 - 2020	2020 - 2021			2021 - 2022	2022 - 2023			
		CONSTRUCTION		DDR			8,000	0	0	0	0
		CONSTRUCTION		LF			8,000	0	0	0	0
APP256B	MIA Taxiway "T" Rehabilitation - Design	Design for Taxiway Rehabilitation	C-6	\$2,335	\$100	2017	429533-2				
P256B	Construction of a new taxiway pavement and associated connectors, installing a new drainage system and culvert, milling and asphalt overlay, upgrade utilities, marking, signage, centerline, edge and hold bar lighting. Taxiway "T" provides critical access to MIA Cargo Area and requires a rehabilitation of pavement, and a replacement of lighting system.										
		Completed			Activity /Phase	Funding Source	Proposed Funding (in \$000s)				
		2018 - 2019	2019 - 2020	2020 - 2021			2021 - 2022	2022 - 2023			
		PRELIMINARY DESIGN		DDR			0	0	0	0	0
		PRELIMINARY DESIGN		LF			0	0	0	0	0


MIAMI-DADE TRANSPORTATION PLANNING ORGANIZATION
TRANSPORTATION IMPROVEMENT PROGRAM
AVIATION DEVELOPMENT
 (All Projects are at Miami International Airport - MIA and General Aviation Airports)

TPO Project No	Facility/Project Name	Type of Work	L RTP Ref	Project Cost (\$000s)	Prior Years Funding (\$000s)	Construction Year	FDOT Work Program Number	Federal Aid Number	
Agency Project No	Detailed Project Description								
	Status	Remarks/Comments							
APP264A	Miami International Airport (MIA) Terminal wide Re-Roofing, Drains & Scuppers	Rehabilitate Terminal Building	C-6	\$18,342	\$9,171	2021	429531-1		
P264A	Installation of a terminal roof and additional roof drains on the MIA Terminal roof to compensate for the roof drains and scuppers that have been blocked or removed by new construction and Terminal additions.								
		2021 FDOT Funds reprogrammed to PFL0012097 (MDAD Admin. Office).	Activity /Phase	Funding Source	Proposed Funding (in \$000s)				
					2018 - 2019	2019 - 2020	2020 - 2021	2021 - 2022	2022 - 2023
			CONSTRUCTION	DDR	0	0	1,000	0	0
			CONSTRUCTION	LFF	0	0	1,000	0	0
APP267A	MIA Wayfinding and Signage Master Plan Implementation	Improve Airport Miscellaneous Improvements	C-6	\$6,600	\$3,315	2019	420435-1		
P267A	The project involves the implementation of the Wayfinding & Signage Master Plan related to the rebranding of the terminals as North, Central & South. Implementation of Central Boulevard Signage								
	Construction	Unfunded portion of the project will be funded by local share	Activity /Phase	Funding Source	Proposed Funding (in \$000s)				
					2018 - 2019	2019 - 2020	2020 - 2021	2021 - 2022	2022 - 2023
APPFL0009079	Kendall Tamiami Executive Airport Taxiway D Connector Rehabilitation - RIM 04	Extend Taxiway (Standards)	C-6	\$5,055	\$1,880		431130-5		
PFL0009079	Rehabilitation of Taxiway D Connector. Modify taxiway A and D at entrance to Rwy 9L and 13 to eliminate the wide expanses of pavement. Construct new Airplane Design Group (ADG) III taxiways with adjacent holding bay/run-up area east of the wind cone.								
		MDAD Project # W076A. In FY 2016, a total of \$229,926 in FAA funds were allocated for design and construction under this project.	Activity /Phase	Funding Source	Proposed Funding (in \$000s)				
					2018 - 2019	2019 - 2020	2020 - 2021	2021 - 2022	2022 - 2023
			PLANNING	FDOT	0	0	0	0	0
			PLANNING	LFF	0	0	0	0	0


MIAMI-DADE TRANSPORTATION PLANNING ORGANIZATION
TRANSPORTATION IMPROVEMENT PROGRAM
AVIATION DEVELOPMENT
(All Projects are at Miami International Airport - MIA and General Aviation Airports)

TPO Project No	Facility/Project Name	Type of Work	L RTP Ref	Project Cost (\$000s)	Prior Years Funding (\$000s)	Construction Year	FDOT Work Program Number	Federal Aid Number	
Agency Project No	Detailed Project Description								
	Status	Remarks/Comments							
APPFL0010439	Miam Int'l Airport Federal Inspection STN Refurbishment	Aviation Preservation Project	C-6	\$23,420	\$0		439492-1		
PFL0010439									
		FY2022 Funds reprogrammed to FM 431229-2. FY 2023 funds reprogrammed to FM 436693-1.	Activity /Phase	Funding Source	Proposed Funding (in \$000s)				
					2018 - 2019	2019 - 2020	2020 - 2021	2021 - 2022	2022 - 2023
			CAPITAL	DPTO	0	0	0	8,710	3,000
			CAPITAL	LF	0	0	0	8,710	3,000
APT021A	MIA Cc D A380 Modifications	Gates Modifications	C-6	\$5,000	\$2,500		423290 3		
T021A	Modification to gate to provide a fully operational A380 gate for airlines services. Includes a new high PLB serving the upper deck, single PLB serving the lower main deck, additional electrical pier and pre-conditioned air necessary for large aircraft.								
	Construction		Activity /Phase	Funding Source	Proposed Funding (in \$000s)				
					2018 - 2019	2019 - 2020	2020 - 2021	2021 - 2022	2022 - 2023
			PLANNING	FDOT	0	0	0	0	0
			PLANNING	LFF	0	0	0	0	0
APT042A	MIA South Central Terminal BHS Bldg	Design, engineering and construction-related services to modify Terminal Building	C-6	\$36,051	\$12,011	2019	439203-1		
T042A	Modify or construct terminal building infrastructure to recapitalize TSA Explosive Detection System located in the Checked Baggage Inspection System at Concourses E, F, G, H and J.								
		\$1,000,000 in FY2021 funds reprogrammed to FM 438616-1	Activity /Phase	Funding Source	Proposed Funding (in \$000s)				
					2018 - 2019	2019 - 2020	2020 - 2021	2021 - 2022	2022 - 2023
			DESIGN/BUILD	FDOT	1,264	0	4,750	0	0
			DESIGN/BUILD	LF	1,264	0	4,750	0	0


MIAMI-DADE TRANSPORTATION PLANNING ORGANIZATION
TRANSPORTATION IMPROVEMENT PROGRAM
AVIATION DEVELOPMENT
(All Projects are at Miami International Airport - MIA and General Aviation Airports)

TPO Project No	Facility/Project Name	Type of Work	L RTP Ref	Project Cost (\$000s)	Prior Years Funding (\$000s)	Construction Year	FDOT Work Program Number	Federal Aid Number			
Agency Project No	Detailed Project Description										
	Status	Remarks/Comments									
APV005A	MIA South Terminal Apron & Utilities Modification/Expansion & GSE Facility	Capacity Expansion	C-6	\$56,304	\$830	2021	436693-1				
V005A	Design and construction of expansion of aircraft apron of rigid concrete pavement and flexible asphalt pavement to provide additional hardstand positions. Increases the total number of aircraft hardstand position from four (4) (existing) to ten (10) total positions.										
	Design	Requested reprogramming of \$4.8M in FY2021 funds to FM 438616 -1, and \$3M in FY2023 funds from FM 439492-1.	Activity /Phase	Funding Source	Proposed Funding (in \$000s)						
					2018 - 2019	2019 - 2020	2020 - 2021	2021 - 2022	2022 - 2023		
					CONSTRUCTION	DPTO	0	0	696	5,500	3,000
					PRELIMINARY ENGINEERING	FDOT DDR	0	5,500	0	0	0
					PRELIMINARY ENGINEERING	LF	0	5,500	0	0	0
					CONSTRUCTION	LF	0	0	0	1,526	3,000
APV006A	MIA Taxi Lot Replacement/Land Acquisition	Relocation and/or Land Acquisition	C-6	\$10,247	\$901		436694-1-94				
V006A	Planned expansion in the North Terminal will require the relocation of the existing taxi lot to a new location. This location may be temporary or a permanent location. The Department is looking into it.										
	Planning	MDAD will fund the unfunded portion of the project cost. \$1,000,000 in FY2020 funds reprogrammed to PFL0011904.	Activity /Phase	Funding Source	Proposed Funding (in \$000s)						
					2018 - 2019	2019 - 2020	2020 - 2021	2021 - 2022	2022 - 2023		
					PLANNING	FDOT DS	0	4,187	500	0	0
PLANNING	LFF	0	4,187	500	0	0					
APV006B	Miami International Airport (MIA) Taxi Management System	Acquire Web-Based Mngmt Tool	C-6	\$1,000	\$0	2021	438819-1				
V006B	Development, installation and deployment of a web-based automated new taxicab management system to provide real time taxicab monitoring and queuing, and reporting capability including scanners, printers, modems, monitors, and other peripherals to enhance customer experience and allow tracking of key ground transportation statistics to be shared with FDOT.										
		FM 438819-1	Activity /Phase	Funding Source	Proposed Funding (in \$000s)						
					2018 - 2019	2019 - 2020	2020 - 2021	2021 - 2022	2022 - 2023		
					CONSTRUCTION	DDR	0	0	500	0	0
CONSTRUCTION	LFF	0	0	500	0	0					


MIAMI-DADE TRANSPORTATION PLANNING ORGANIZATION
TRANSPORTATION IMPROVEMENT PROGRAM
AVIATION DEVELOPMENT
(All Projects are at Miami International Airport - MIA and General Aviation Airports)

TPO Project No	Facility/Project Name	Type of Work	L RTP Ref	Project Cost (\$000s)	Prior Years Funding (\$000s)	Construction Year	FDOT Work Program Number	Federal Aid Number	
Agency Project No	Detailed Project Description								
	Status	Remarks/Comments							
APV008A	Miami International Airport Terminal E thru F Connector	Construct Connector	C-6	\$17,080	\$1,000		438618-1		
V008A	Construct a new post-security passenger connector corridor between Terminal E and F to provide enhanced passenger circulation between the concourses								
	planning	Unfunded costs will be funded by local share	Activity /Phase	Funding Source	Proposed Funding (in \$000s)				
					2018 - 2019	2019 - 2020	2020 - 2021	2021 - 2022	2022 - 2023
					PLANNING	FDOT	7,540	0	0
					PLANNING	LFF	7,540	0	0
APV009A	Miami Executive Airport (TMB) Taxiway Rehabilitation	Rehabilitate Taxiway	C-6	\$9,842	\$0	2020	435379-1		
V009A	Design: HS1 mitigation eliminating direct access to Runway 13-31 from Taxiways H and E. New Connectors D1 and D2, and expansion of Twy H West from new D2 to the Rwy 9R threshold. Demolish Twy E3 at intersection of Twys D and E and relocate to the east. Implement FAA mandate to reduce runway incursions through the Runway Incursion Mitigation (RIM) Program, and improve airfield circulation.								
	Design	Funding will cover portions of costs under the related Project W125A.	Activity /Phase	Funding Source	Proposed Funding (in \$000s)				
					2018 - 2019	2019 - 2020	2020 - 2021	2021 - 2022	2022 - 2023
					PRELIMINARY ENGINEERING	FDOT	1,460	0	0
					PRELIMINARY ENGINEERING	LFF	1,460	0	0
APV010A	OPF Internal Perimeter Road System	Road improvements	C-6	\$2,400	\$0		436774 1		
V010A	The construction of a new road from North to West of the Opa-locka Executive Airport (OPF)								
	planning		Activity /Phase	Funding Source	Proposed Funding (in \$000s)				
					2018 - 2019	2019 - 2020	2020 - 2021	2021 - 2022	2022 - 2023
					PLANNING	FDOT DDR	0	1,200	0
					PLANNING	LFF	0	1,200	0


MIAMI-DADE TRANSPORTATION PLANNING ORGANIZATION
TRANSPORTATION IMPROVEMENT PROGRAM
AVIATION DEVELOPMENT
(All Projects are at Miami International Airport - MIA and General Aviation Airports)

TPO Project No	Facility/Project Name	Type of Work	L RTP Ref	Project Cost (\$000s)	Prior Years Funding (\$000s)	Construction Year	FDOT Work Program Number	Federal Aid Number	
Agency Project No	Detailed Project Description								
	Status	Remarks/Comments							
APV012A	Miami Executive Airport Internal Perimeter Road System	Road capacity	C-6	\$2,400			436778-1		
V012A	Construct a new interior service road around the airport, including a constriction of a bridge at the west end.								
	planning	Unfunded cost will be covered with local funds.				Activity /Phase	Funding Source	Proposed Funding (in \$000s)	
								2018 - 2019	2019 - 2020
								2020 - 2021	2021 - 2022
								2022 - 2023	
						PLANNING	FDOT DDR	0	1,200
						PLANNING	LFF	0	1,200
APW019A	Miami International Airport Fuel Storage Facility Expansion (4th Tank)	Construct Fuel Storage Facility	C-6	\$48,479	\$4,097	2019	439835-1		
W019A	Design and construct a Fuel Facility Administration and Maintenance Building in Dike Area 6, and one or two jet fuel storage tanks with inbound jet fuel filtration station and oil/water separator. The MIA fueling facility is operated by MDAD for the use of all airlines.								
		PFL0011075				Activity /Phase	Funding Source	Proposed Funding (in \$000s)	
								2018 - 2019	2019 - 2020
								2020 - 2021	2021 - 2022
								2022 - 2023	
						PRELIMINARY ENGINEERING	DPTO	5,000	0
						PRELIMINARY ENGINEERING	LF	5,000	0
APX005A	OPF Blast Fence	Airport Miscellaneous Improvements	C-6	\$252	\$0	2021	438806-1		
X005A	Design, purchse and install aircraft blast fence capable of Group IV aircraft run-up. Grade, install concrete base and taxiway connector to blast pad from Taxiway "H". Per OPF development plans, the airfield where multiple MRO's operate, is in need of a place for run-ups without closing taxiways or runways.								
						Activity /Phase	Funding Source	Proposed Funding (in \$000s)	
								2018 - 2019	2019 - 2020
								2020 - 2021	2021 - 2022
								2022 - 2023	
						CONSTRUCTION	DDR	0	126
						CONSTRUCTION	LF	0	126


MIAMI-DADE TRANSPORTATION PLANNING ORGANIZATION
TRANSPORTATION IMPROVEMENT PROGRAM
AVIATION DEVELOPMENT
(All Projects are at Miami International Airport - MIA and General Aviation Airports)

TPO Project No	Facility/Project Name	Type of Work	L RTP Ref	Project Cost (\$000s)	Prior Years Funding (\$000s)	Construction Year	FDOT Work Program Number	Federal Aid Number	
Agency Project No	Detailed Project Description								
	Status	Remarks/Comments							
APX006A	OPF New Parallel Taxiway	Construct Taxiway (Capacity)	C-6	\$840	\$0	2021	438809-1		
X006A	Design and grade, pave new parallel taxiway with high speed turnoffs with Group IV capacity. Install LED taxiway edge lights, turn-off signs, paint taxiway lead off, centerline, edge lines, runway holding position markings, signs and centerline markings. This project will enable aircraft egress to approach ends of Runway 12/30 without having to cross the Runway at Opa-locka Executive Airport.								
			Activity /Phase	Funding Source	Proposed Funding (in \$000s)				
					2018 - 2019	2019 - 2020	2020 - 2021	2021 - 2022	2022 - 2023
			CONSTRUCTION	DDR	0	0	420	0	0
			CONSTRUCTION	LF	0	0	420	0	0
APX007A	OPF Upgrade 9R/27L to Non-Precision Runway	Extend Runway (Capacity)	C-6	\$360	\$0	2021	438808-1		
X007A	Design of extension and possible widening of Runway 9R/27L from 100 feet to 150'. Design of new 9R localizer and DME Equipment; Purchase and installation of HIRL runway lights, and blue LED edge lights. Extend the runway approximately 1000 feet to allow for customer traffic egress to and from their ramps.								
			Activity /Phase	Funding Source	Proposed Funding (in \$000s)				
					2018 - 2019	2019 - 2020	2020 - 2021	2021 - 2022	2022 - 2023
			PRELIMINARY ENGINEERING	DDR	0	0	180	0	0
			PRELIMINARY ENGINEERING	LF	0	0	180	0	0
APX008A	OPF New US Customs & Border Patrol FIS Facility		C-6	\$600	\$0	2021	438807-1		
X008A	Construct a Federal Inspection Service (FIS) facility on the airfield to accommodate at least 10 aircrafts at once on the ramp.								
		To prevent exposing passengers out to the elements	Activity /Phase	Funding Source	Proposed Funding (in \$000s)				
					2018 - 2019	2019 - 2020	2020 - 2021	2021 - 2022	2022 - 2023
			CONSTRUCTION	DDR	0	0	300	0	0
			CONSTRUCTION	LF	0	0	300	0	0


MIAMI-DADE TRANSPORTATION PLANNING ORGANIZATION
TRANSPORTATION IMPROVEMENT PROGRAM
AVIATION DEVELOPMENT
(All Projects are at Miami International Airport - MIA and General Aviation Airports)

TPO Project No	Facility/Project Name	Type of Work	L RTP Ref	Project Cost (\$000s)	Prior Years Funding (\$000s)	Construction Year	FDOT Work Program Number	Federal Aid Number	
Agency Project No	Detailed Project Description								
	Status	Remarks/Comments							
APX035A	MIA Bldg 702 New Cargo Apron & Airside Improvements (Conversion and Hardstand) - Phase 1	Construct Apron & Airside Improvements	C-6	\$19,178	\$0	2023	442441-1		
X035A	Convert belly cargo Bldg 702 to new cargo freight facility. Demolish test cell facility Bldgs 703 & 703A to construct a 62,000 sq yd concrete apron for six Group IV aircraft parking positions. Make other building / landside improvements. The hardstand is served through a new flexible pavement ADG IV taxiway from extended Taxiway "R". This allows north expansion of Bldg 702 by approx 33,000 sq ft for warehousing or office space.								
		Part of MDAD's Cargo Optimization Redevelopment and Expansion (CORE) Program.	Activity /Phase	Funding Source	Proposed Funding (in \$000s)				
					2018 - 2019	2019 - 2020	2020 - 2021	2021 - 2022	2022 - 2023
			PRELIMINARY ENGINEERING	DDR	1,000	0	0	0	0
			CONSTRUCTION	DDR	0	0	0	0	3,921
			PRELIMINARY ENGINEERING	LF	1,000	0	0	0	0
			CONSTRUCTION	LF	0	0	0	0	3,921
APX061A	MIA Perimeter Road Widening, Realignment & Bridge Replacement	Road Access	C-6	\$23,778	\$6,336	2019	429271-1		
X061A	Widen / realign Perimeter Rd near the MIA AOA South Gate, replace Tamiami Canal bridge, and reroute roadway to NW 42nd Ct onto NW 20th St east of Airport's Fuel Farm, to address the public right-of-way conveyance, and concurrency requirements. This provides continuous, unimpeded public access to MIA's terminal via a fully improved Perimeter Rd and Central Blvd preventing potential road closure during high threat alert levels near vulnerable								
		FY 2021 funds reprogrammed from FM 438818-1	Activity /Phase	Funding Source	Proposed Funding (in \$000s)				
					2018 - 2019	2019 - 2020	2020 - 2021	2021 - 2022	2022 - 2023
			CONSTRUCTION	DDR	5,000	0	553	0	0
			CONSTRUCTION	LF	5,000	0	553	0	0
APY004A	Miami Executive Airport (TMB) Fire Station Addition	Airport Miscellaneous Improvements	C-6	\$180	\$0	2021	FM 438812-1		
Y004A	Construct a permanent shelter (30'X60'25') for an ARFF truck at Kendall-Tamiami Executive Airport. A permanent shelter is needed.								
			Activity /Phase	Funding Source	Proposed Funding (in \$000s)				
					2018 - 2019	2019 - 2020	2020 - 2021	2021 - 2022	2022 - 2023
			CONSTRUCTION	DDR	0	0	90	0	0
			CONSTRUCTION	LF	0	0	90	0	0

MIAMI-DADE TRANSPORTATION PLANNING ORGANIZATION
TRANSPORTATION IMPROVEMENT PROGRAM
AVIATION DEVELOPMENT
(All Projects are at Miami International Airport - MIA and General Aviation Airports)

TPO Project No	Facility/Project Name	Type of Work	L RTP Ref	Project Cost (\$000s)	Prior Years Funding (\$000s)	Construction Year	FDOT Work Program Number	Federal Aid Number				
Agency Project No	Detailed Project Description											
	Status	Remarks/Comments										
APY005A	Miami Executive Airport (TMB) Runway 9L/27R Pave Shoulder	Widen Runway	C-6	\$2,000	\$0	2023	431130 - 6					
Y005A	Add paved shoulders to the primary IFR runway 9R-27L, following completed shoulder extensions westernmost 1000 ft. Additional shoulders along the remaining 5000 ft. will minimize FOD, enhance technician safety and minimize Project will increase the runway capacity to serve the majority of the based aircraft operations.											
						Activity /Phase	Funding Source	Proposed Funding (in \$000s)				
								2018 - 2019	2019 - 2020	2020 - 2021	2021 - 2022	2022 - 2023
						CONSTRUCTION	DDR	0	0	0	0	1,000
						CONSTRUCTION	LF	0	0	0	0	1,000
APY007A	Miami-Opa Locka Executive Airport (OPF) Widen Taxiway "P" to Provide ADG IV	Widen Taxiway (Standards)	C-6	\$263	\$0	2023	442409-1					
Y007A	Design taxiway orientation of P from H to C for parallel Group IV design aircraft. Decommission and remove all signs and lighting; grade and pave to new orientation. Project is required to accommodate aircrafts of Design Group IV.											
						Activity /Phase	Funding Source	Proposed Funding (in \$000s)				
								2018 - 2019	2019 - 2020	2020 - 2021	2021 - 2022	2022 - 2023
						CONSTRUCTION	FDOT DDR	0	0	0	0	132
						CONSTRUCTION	LF	0	0	0	0	132
APY008A	Miami Homestead General Aviation Airport (X51) Re-Establish and Overhaul Segmented Circle	Improve Utilities	C-6	\$500	\$0	2023	431127-3					
Y008A	FAA-required segmented circle needs to be replaced/improved to provide critical visual indication to pilots overflying the airport regarding the runway traffic pattern flow Project meets FAA requirements for non-towered airports, and increases safety and efficiency of airport traffic.											
						Activity /Phase	Funding Source	Proposed Funding (in \$000s)				
								2018 - 2019	2019 - 2020	2020 - 2021	2021 - 2022	2022 - 2023
						CONSTRUCTION	DDR	0	0	0	0	250
						CONSTRUCTION	LFF	0	0	0	0	250

MIAMI-DADE TRANSPORTATION PLANNING ORGANIZATION
TRANSPORTATION IMPROVEMENT PROGRAM
AVIATION DEVELOPMENT
 (All Projects are at Miami International Airport - MIA and General Aviation Airports)

TPO Project No	Facility/Project Name	Type of Work	L RTP Ref	Project Cost (\$000s)	Prior Years Funding (\$000s)	Construction Year	FDOT Work Program Number	Federal Aid Number	
Agency Project No	Detailed Project Description								
	Status	Remarks/Comments							

APY009A	Dade-Collier Training and Transition Airport (TNT) Power Ditsribution & Airfield Light Feeder	Improve Utilities	C-6	\$256	\$0	2023	438612-1					
Y009A	Installation of power distribution equipment to feed TNT's airfield to maintain continuous Airport operations, and to prevent periodic interruptions in power supply to airfield, communication links and other Airport facilities. This project is will enhance capacity at the Airport by providing required energy infrastructure system on the existing Airport property and facilities.											
						Activity /Phase	Funding Source	Proposed Funding (in \$000s)				
								2018 - 2019	2019 - 2020	2020 - 2021	2021 - 2022	2022 - 2023
						CONSTRUCTION	FDOT DDR	0	0	0	0	128
						CONSTRUCTION	LF	0	0	0	0	128

Yearly Total	\$70,412	\$34,056	\$28,316	\$24,446	\$23,396
5 Year TIP Total					180,626

Transportation Improvement Program (TIP)

Part Two: 5-Year Project Listing Multimodal Seaport Development



PORTMIAMI



Private Sector



Miami-Dade Transportation
Planning Organization



Fiscal Years 2018/2019 - 2022/2023
Transportation Improvement Program

MULTIMODAL SEAPORT DEVELOPMENT

The Dante B. Fascell Port of Miami-Dade ("PortMiami")

Transportation Improvement Program Strategy

PortMiami (Port) is known as the Cruise Capital of the World with more than 5.3 million passengers annually and 19 cruise brands. As a cargo gateway center, the Port handles more than 1.02 million twenty-foot equivalent units (TEU's) annually. The Port's Transportation Improvement Program (TIP) is comprised of a total of \$262 million in funded projects over the next five years; and reflects the Port's aggressive strategy for optimizing land use and enhancing throughput capacity to meet the demands of the cargo and cruise industries.

As part of the Capital Development Program, the Port is dedicated to meet and exceed industry demands by supporting the following Capital Improvement Projects:

- Construction of Terminals
- Roadway project for new Cruise Terminals
- Modernization of Cargo Terminals with rubber tire gantry (RTG) cranes
- Additional Gantry Cranes
- Bulkhead Improvements

The Port continues to assertively seek grant funding from local, state and federal sources. The TIP reflects participation from the Florida Department of Transportation (FDOT) with \$16.2 million in support of cranes, cargo improvements and other infrastructure projects. This agency and the Port's partners continue to be part of the established goals to support the program and accommodate growth.

PortMiami Accomplishments

Cruise Terminal F Expansion

The new expansion to Cruise Terminal F, completed in December 2017, marks the beginning of the next generation of terminal buildings. During 2017, PortMiami welcomed MSC Seaside, an innovative 5,179 passenger ship that is to be the first of MSC's next generation Seaside-class vessels

PortMiami Current Projects

Gantry Cranes

The Port has six Super Post Panamax Gantry cranes and needs four more to effectively service two Post Panamax cargo vessels simultaneously. Thus the port is buying three to four more cranes. These higher capacity cranes have a loading capacity of up to 20,000 TEUs, thus increasing cargo productivity.

Cargo Yard Modernization

PortMiami has invested tremendously to receive larger cargo vessels by dredging the channel, purchasing new cranes, and constructing a tunnel with direct access to the national highway system. In order to handle the increased volume of containers, the port must concentrate on the modernization of its cargo yards through the investment in rubber tire gantry (RTG) cranes.

Bulkheads

The Port is investing in construction technologies to extend the life of its bulkheads. To improve the cruise berths, the Port will implement corrosion protection and seafloor stabilization, while construction methods for the bulkheads along the cargo berths are still being analyzed. Additionally, the Port will be constructing new cruise berths for the next generation of cruise vessels.

Cruise Terminal Expansion

The expansion of cruise terminals is preparing the Port for larger cruise ships and continue to provide the most modern facilities for the convenience of the traveling public. These projects include upgrading and expanding existing terminals as well as new terminals. As part of this expansion, Royal Caribbean is building a new cruise terminal A and it has announced that in the fall of 2018 it will bring to PortMiami the biggest cruise ship ever, the Symphony of the seas with 6680 passengers. In addition, PortMiami is also embarking on the construction of a new cruise terminal B for Norwegian Cruise Lines 4,250 passenger Norwegian Bliss.

MIAMI-DADE TRANSPORTATION PLANNING ORGANIZATION
TRANSPORTATION IMPROVEMENT PROGRAM
MIAMI-DADE SEAPORT DEPARTMENT
(All Projects are located at the Seaport, unless otherwise noted)

TPO Project No	Facility/Project Name	Type of Work	L RTP Ref	Project Cost (\$000s)	Prior Years Funding (\$000s)	Construction Year	FDOT Work Program Number	PORTMIAMI				
Agency Project No	Detailed Project Description											
	Status	Remarks/Comments										
SP2000000001	Cruise Terminal H Improv.	Cruise Terminal H Improvements	C-6	\$13,050	\$13,050	2016						
2000000001	Upgrade Terminal H for Bimini Ferry Services-											
					Activity /Phase	Funding Source	Proposed Funding (in \$000s)					
							2018 - 2019	2019 - 2020	2020 - 2021	2021 - 2022	2022 - 2023	
SP20000000060	Cruise Terminal F Upgrades	New CT F Addition and Upgrades	C-6	\$64,418	\$64,418	2016	43336319401					
20000000060	Design, construct, and upgrade cruise terminals for new cruise services to include but not limited to PBB's, new runways, tie downs, bollards, and additional parking.											
	Construction	FDOT participation with prior year funds			Activity /Phase	Funding Source	Proposed Funding (in \$000s)					
							2018 - 2019	2019 - 2020	2020 - 2021	2021 - 2022	2022 - 2023	
					CONSTRUCTION	Seaport	0	0	0	0	0	
SP20000000061	Cruise Terminals D and E-Upgrades	Cruise Terminals D and E upgrades	C-6	\$21,110	\$21,110	2018	43336319401					
20000000061	Cruise Terminal building improvements and procurement of the Passenger Boarding Bridges.											
	NTP issued 02/2018	FDOT Participation with prior year funding			Activity /Phase	Funding Source	Proposed Funding (in \$000s)					
							2018 - 2019	2019 - 2020	2020 - 2021	2021 - 2022	2022 - 2023	
					CONSTRUCTION	PORT	0	0	0	0	0	

MIAMI-DADE TRANSPORTATION PLANNING ORGANIZATION
TRANSPORTATION IMPROVEMENT PROGRAM
MIAMI-DADE SEAPORT DEPARTMENT
(All Projects are located at the Seaport, unless otherwise noted)

TPO Project No	Facility/Project Name	Type of Work	LRTP Ref	Project Cost (\$000s)	Prior Years Funding (\$000s)	Construction Year	FDOT Work Program Number	PORTMIAMI
Agency Project No	Detailed Project Description							
Status	Remarks/Comments							
SP2000000131	Purchase of Cranes	Purchase of cranes	C-6	\$50,776	\$8,000	2017	4311261 & 4311261	
2000000131	Purchasing of up to four additional Post Panamax Cranes for efficient handling of cargo.							
	Planning/Design	FDOT-Participation In FY17/18 \$6 million				Activity /Phase	Funding Source	Proposed Funding (in \$000s)
								2018 - 2019
								2019 - 2020
								2020 - 2021
								2021 - 2022
								2022 - 2023
						CAPITAL	Seaport	2,588
						OTHER	GMR	10,000
								0
								0
								0
SP2000000570	Cruise Road for Terminal AA	Cruise Road to Tunnel	C-6	\$16,600	\$10,482	2019		
2000000570	New cruise terminal AA road and utilities for expanded operations with CCL.							
	Design	Project under preliminary design				Activity /Phase	Funding Source	Proposed Funding (in \$000s)
								2018 - 2019
								2019 - 2020
								2020 - 2021
								2021 - 2022
								2022 - 2023
						CONSTRUCTION	Seaport	6,118
								0
								0
								0
								0
SP2000000571	Cruise Terminals B and C	Improvements to Cruise Terminals B and C	C-6	\$135,218	\$41,042	2019		
2000000571	Cruise Terminals B and C conversion to Cruise Terminal C.							
	Planning/design					Activity /Phase	Funding Source	Proposed Funding (in \$000s)
								2018 - 2019
								2019 - 2020
								2020 - 2021
								2021 - 2022
								2022 - 2023
						CONSTRUCTION	Seaport	49,176
								45,000
								0
								0
								0

MIAMI-DADE TRANSPORTATION PLANNING ORGANIZATION
TRANSPORTATION IMPROVEMENT PROGRAM
MIAMI-DADE SEAPORT DEPARTMENT
(All Projects are located at the Seaport, unless otherwise noted)

TPO Project No	Facility/Project Name	Type of Work	LRTP Ref	Project Cost (\$000s)	Prior Years Funding (\$000s)	Construction Year	FDOT Work Program Number	PORTMIAMI
Agency Project No	Detailed Project Description							
Status	Remarks/Comments							
SP2000000572	Inland Port	Inland Port Development for Cargo	C-6	\$20,120	\$120	2019	44061719401	
2000000572	This is an off Port development container storage and transfer staging. areas.							
	Project is on-hold	FDOT Participation in FY17/18 \$200K				Activity /Phase	Funding Source	Proposed Funding (in \$000s)
								2018 - 2019
								2019 - 2020
								2020 - 2021
								2021 - 2022
								2022 - 2023
						CONSTRUCTION	Seaport	3,675
								0
								10,000
								0
								0
SP2000000724	CT A and AA Roadways	New Cruise Blvd. Roadway Extension	C-6	\$7,569	\$2,500	2019		
2000000724	New cruise roadways to handle additional traffic for the new cruise terminals A and AA.							
	Planning/design					Activity /Phase	Funding Source	Proposed Funding (in \$000s)
								2018 - 2019
								2019 - 2020
								2020 - 2021
								2021 - 2022
								2022 - 2023
						CONSTRUCTION	Seaport	5,069
								0
								0
								0
								0
SP6410330	Various Facility Moves	Facility Moves	C-6	\$6,000	\$0	2019		
6410330	The movement of customer warehouses or other facilities as determined.							
	Project is on Hold					Activity /Phase	Funding Source	Proposed Funding (in \$000s)
								2018 - 2019
								2019 - 2020
								2020 - 2021
								2021 - 2022
								2022 - 2023

MIAMI-DADE TRANSPORTATION PLANNING ORGANIZATION
TRANSPORTATION IMPROVEMENT PROGRAM
MIAMI-DADE SEAPORT DEPARTMENT
(All Projects are located at the Seaport, unless otherwise noted)

TPO Project No	Facility/Project Name	Type of Work	L RTP Ref	Project Cost (\$000s)	Prior Years Funding (\$000s)	Construction Year	FDOT Work Program Number	PORT MIAMI				
Agency Project No	Detailed Project Description											
	Status	Remarks/Comments										
SP6410510	Cruise Terminal H	Terminal H-Mechanical Upgrades	C-6	\$1,322	\$1,322	2016						
6410510	To Update terminal facility including but not limited to, fire equipment, chiller replacement and other upgrades to meet industry demand.											
	Completed	FDOT prior year funds	Activity /Phase	Funding Source	Proposed Funding (in \$000s)							
					2018 - 2019	2019 - 2020	2020 - 2021	2021 - 2022	2022 - 2023			
					CONSTRUCTION	Seaport	0	0	0	0	0	
SP641540	Federal Inspection Facility	Federal Inspection Facility	C-6	\$14,143	\$8,000	2019						
641540	Build a new facility to accommodate all federal inspection operations on port.											
	Under Design		Activity /Phase	Funding Source	Proposed Funding (in \$000s)							
					2018 - 2019	2019 - 2020	2020 - 2021	2021 - 2022	2022 - 2023			
					CONSTRUCTION	Seaport	6,143	0	0	0	0	
SP642930	Port Miami Multi-modal Terminal	Cruise Terminal J Improvements	C-6	\$4,268	\$3,919	2019	43336319401					
642930	Upgrade and remodel CT J to attract luxury cruises.											
	Under Construction	FDOT Participation with prior year funding	Activity /Phase	Funding Source	Proposed Funding (in \$000s)							
					2018 - 2019	2019 - 2020	2020 - 2021	2021 - 2022	2022 - 2023			
					CONSTRUCTION	Seaport	349	0	0	0	0	

MIAMI-DADE TRANSPORTATION PLANNING ORGANIZATION
TRANSPORTATION IMPROVEMENT PROGRAM
MIAMI-DADE SEAPORT DEPARTMENT
(All Projects are located at the Seaport, unless otherwise noted)

TPO Project No	Facility/Project Name	Type of Work	LRTP Ref	Project Cost (\$000s)	Prior Years Funding (\$000s)	Construction Year	FDOT Work Program Number	PORTMIAMI				
Agency Project No	Detailed Project Description											
	Status	Remarks/Comments										
SP644010	Cargo Gateway Security Systems	Cargo Gate Modifications	C-6	\$11,776	\$7,776	2019	4406161					
644010	Cargo Gate Modifications/ consolidations and process improvements.											
	Planning	FDOT participation in FY17/18 \$4,6 million	Activity /Phase	Funding Source	Proposed Funding (in \$000s)							
					2018 - 2019	2019 - 2020	2020 - 2021	2021 - 2022	2022 - 2023			
					CONSTRUCTION	Seaport	4,000	0	0	0	0	
SP644300	Terminal Bulkheads Future Repairs	Program for terminal bulkhead repairs bays 0-65b	C-6	\$12,000	\$12,000	2019						
644300	Includes but is not limited to, scouring repairs, seafloor stabilization, cathodic protection.											
	Planning/Design		Activity /Phase	Funding Source	Proposed Funding (in \$000s)							
					2018 - 2019	2019 - 2020	2020 - 2021	2021 - 2022	2022 - 2023			
SP644520	Container Yard Improvements Seaboard	Container Yard Improvements	C-6	\$54,723	\$18,292	2019						
644520	Redevelopmnet of the container yard area, to include demolition of shed E and G, permanent paving and relocation of USDA building.											
			Activity /Phase	Funding Source	Proposed Funding (in \$000s)							
					2018 - 2019	2019 - 2020	2020 - 2021	2021 - 2022	2022 - 2023			
					CONSTRUCTION	Seaport	16,543	17,291	2,597	0	0	

MIAMI-DADE TRANSPORTATION PLANNING ORGANIZATION
TRANSPORTATION IMPROVEMENT PROGRAM
MIAMI-DADE SEAPORT DEPARTMENT
(All Projects are located at the Seaport, unless otherwise noted)

TPO Project No	Facility/Project Name	Type of Work	LRTP Ref	Project Cost (\$000s)	Prior Years Funding (\$000s)	Construction Year	FDOT Work Program Number	PORTMIAMI
Agency Project No	Detailed Project Description							
	Status	Remarks/Comments						
SP645200	Cruise Terminal A	New Cruise Terminal A Improvements	C-6	\$19,474	\$19,474	2017		
645200	Infrastructure Improvements to new Cruise Terminal A for new service in conjunction with new RCCL agreement.							
	Under Construction to be completed late 2018					Activity /Phase	Funding Source	Proposed Funding (in \$000s)
								2018 - 2019
								2019 - 2020
								2020 - 2021
								2021 - 2022
								2022 - 2023
SP645430	Infrastructure Improvements	Infrastructure Improvements	C-6	\$48,212	\$11,112	2019	4380291,4406171,4333631	
645430	To accommodate industry demand for passenger and cargo, infrastructure improvements include, but are not limited to cranes, security, IT, recycling export, container storage, parking, PBB's, mooring bollards, roadway, and bulkhead improvements.							
	Under Construction	Update and improve various infrastructure portions of the Port to keep up with industry demands. FDOT				Activity /Phase	Funding Source	Proposed Funding (in \$000s)
								2018 - 2019
								2019 - 2020
								2020 - 2021
								2021 - 2022
								2022 - 2023
						CONSTRUCTION	GMR	0
						CONSTRUCTION	Seaport	5,759
								5,766
								5,775
								17,500
								0
SP646300	Cargo Bulkheads Rehabilitation	Cargo Bulkhead Rehabilitation	C-6	\$31,294	\$15,176	2019		
646300	Repair and Improvements to south bulkheads.							
						Activity /Phase	Funding Source	Proposed Funding (in \$000s)
								2018 - 2019
								2019 - 2020
								2020 - 2021
								2021 - 2022
								2022 - 2023
						CONSTRUCTION	Seaport	9,500
								6,618
								0
								0
								0

MIAMI-DADE TRANSPORTATION PLANNING ORGANIZATION
TRANSPORTATION IMPROVEMENT PROGRAM
MIAMI-DADE SEAPORT DEPARTMENT
(All Projects are located at the Seaport, unless otherwise noted)

TPO Project No	Facility/Project Name	Type of Work	LRTP Ref	Project Cost (\$000s)	Prior Years Funding (\$000s)	Construction Year	FDOT Work Program Number	PORTMIAMI
Agency Project No	Detailed Project Description							
	Status	Remarks/Comments						

SP647150	SFCT	South Florida Container - Improvements	C-6	\$20,000	\$10,500	2019	4406161		
647150	South Florida Container Terminal pavement and drainage of the cargo yard for the Rubber Tired Gantry cranes.								
	Design	FDOT participation in FY17/18 \$8 million.	Activity /Phase	Funding Source	Proposed Funding (in \$000s)				
					2018 - 2019	2019 - 2020	2020 - 2021	2021 - 2022	2022 - 2023
			CONSTRUCTION	Seaport	5,000	4,500	0	0	0

SP647720	Sewer Upgrades at various locations	Sewer Upgrades	C-6	\$4,216	\$4,216	2018			
647720	Upgrade the sanitary sewer line and force main to larger capacity to accommodate future growth.								
	NTP anticipated March 2018		Activity /Phase	Funding Source	Proposed Funding (in \$000s)				
					2018 - 2019	2019 - 2020	2020 - 2021	2021 - 2022	2022 - 2023
			CONSTRUCTION	Seaport	0	0	0	0	0

Yearly Total	123,920	99,363	20,672	17,500	0
5 Year TIP Total					\$261,455

Transportation Improvement Program (TIP)

Part Two: 5-Year Project Listing Public Transportation Improvements



PORTMIAMI



Private Sector



Miami-Dade Transportation
Planning Organization



Fiscal Years 2018/2018 - 2021/2022 Transportation Improvement Program

PUBLIC TRANSPORTATION IMPROVEMENTS

Miami-Dade County Department of Transportation and Public Works (DTPW)

(Formerly known as Miami-Dade Transit)

Specific Aspects of the Program

The FY 2019 Transportation Improvement Program includes funding over the next five years for the following projects:

Urban Corridor Development

State Transit Corridor Program funds will be used for the continuation of several successful South Miami-Dade Transitway routes as well as the Flagler MAX route, the Kendall Cruiser and various 95 Express routes.

Ongoing Projects

NW 12th Street and the HEFT (Dolphin Station)

Property owned by FDOT located adjacent to the intersection of the Homestead Extension of the Florida Turnpike (HEFT), SR 836 and NW 12th Street has been identified as a strategic location for a transit center with a park-and-ride facility. This transit center would support the SR 836 Express Bus Service project and provide a potential terminus or stop for several local bus routes serving the Dolphin Mall and nearby cities of Sweetwater and Doral. A groundbreaking ceremony was held in January 2017. The scheduled completion date is 2018.

Summary Highlights of SMART Plan Corridors

Most of the urban and interregional corridors in Miami-Dade County are already congested. Congestion is expected to worsen even with completion of planned transportation improvement projects. The pace of growth far exceeds the ability to add capacity in order to reduce congested conditions. Significant expansion is required in rail and transit systems to deliver viable options for moving people within Miami-Dade County and the Southeast Florida Region.

In April 2016, Miami-Dade TPO Governing Board adopted the Strategic Miami Area Rapid Transit Plan (SMART Plan), which includes six (6) rapid transit corridors and a Bus Express Rapid Transit (BERT) network. Since then, implementation of the SMART Plan has become a top priority of the Miami-Dade County Department of Transportation and Public Works (DTPW). Subsequently, the Florida Department of Transportation (FDOT), District Six (D-6) and DTPW staff have begun the following:

Beach Corridor

The Beach Corridor project will serve the cities of Miami and Miami Beach along a 9.7 mile corridor, crossing Biscayne Bay to link Downtown Miami to Miami Beach. The Beach Corridor area is an epicenter for population and economic growth and a major employment center and tourist destination in the region. As a result, the roadways between Miami and Miami Beach are typically heavily congested. This high bus transit ridership corridor has been identified as a candidate for consideration for premium transit over the past two decades as part of a strategy to address east-west directional travel demands.

In 2017, DTPW initiated a Project Development & Environment (PD&E) Study to evaluate proposed transportation solutions between Downtown Miami and the City of Miami Beach via I-395 and I-195. The Beach corridor is being studied as part of the Strategic Miami Area Rapid Transit, or SMART Plan, which identifies the development of six rapid transit corridors that directly support the mobility of our future population and employment growth. A project kick-off meeting was held in March 2017. The study is scheduled for completion in 2019.

Kendall Corridor

The Kendall Corridor project is 10 miles from the Dadeland North Metrorail Station west along SR 94/Kendall Drive/SW 88th Street to approximately SW 162nd Avenue. This project provides multimodal solutions for severe traffic congestion along Kendall Drive, one of the most congested east-west arterial roadways in Miami-Dade County. The project facilitates the highest demand movement of passengers to and from West Kendall to Downtown Miami.

In 2016, the Florida Department of Transportation (FDOT), District Six, initiated a Project Development & Environment (PD&E) Study to evaluate proposed transportation solutions for Kendall Drive. The Kendall corridor is being studied as part of the Strategic Miami Area Rapid Transit, or SMART Plan, which identifies the development of six rapid transit corridors that directly support the mobility of our future population and employment growth. A project kick-off meeting was held in late 2016. The study is scheduled for completion by late 2018.

North Corridor

The North Corridor project is approximately 9.5 miles from the Dr. Martin Luther King Jr. Metrorail Station north along NW 27th Avenue to NW 215th Street. It will connect the cities of Miami, Opa-locka, and Miami Gardens with major activity centers, including the Miami-Dade College North Campus, North Dade Health Center, St. Thomas University, Florida Memorial College, Miami Jobs Corps Center, Hard Rock Stadium (home of NFL Miami Dolphins and University of Miami), and Calder Race Course. At the northern end of the project, a new park-and-ride/ transit terminal facility will be constructed to provide a connection to Metrobus and Broward County Transit (BCT) routes. The long-term vision includes transit-oriented development (TOD) at the new Unity Station at NW 215th Street.

In 2016, the Florida Department of Transportation (FDOT), District Six, initiated a Project Development & Environment (PD&E)

Study to evaluate proposed transportation solutions for SR 9 / SR 817 / NW 27th Avenue. The North corridor is being studied as part of the Strategic Miami Area Rapid Transit, or SMART Plan, which identifies the development of six rapid transit corridors that directly support the mobility of our future population and employment growth. A project kick-off meeting was held in late 2016. The study is scheduled for completion by late 2018.

Northeast Corridor

The Northeast Corridor project is roughly defined as U.S. Route 1 from the Downtown Miami area to the Aventura Mall near the Miami-Dade/Broward County line, and is one of the busiest transit corridors in the region. It extends approximately 14 miles through the historic core of the County developed along the Florida East Coast (FEC) railroad and links Aventura, North Miami, North Miami Beach, and Miami Shores with the County's Central Business District located in Downtown Miami.

South Corridor

The South Corridor Project will run approximately 20 miles from the Dadeland South Metrorail Station along the existing Transitway (aka Busway) to the SW 344th Street Park-and-Ride/Transit Terminal Facility. It will connect Florida City, City of Homestead, Town of Cutler Bay, Village of Palmetto Bay, and Village of Pinecrest, which represent the fastest population growth in Miami-Dade County. This Metrorail Extension project facilitates the highest demand movement of passengers to and from southern Miami-Dade to Downtown Miami.

In 2017, DTPW initiated a Project Development & Environment (PD&E) Study to evaluate proposed transportation solutions along the South Dade Transitway. The South corridor is being studied as part of the Strategic Miami Area Rapid Transit, or SMART Plan, which identifies the development of six rapid transit corridors that directly support the mobility of our future population and employment growth. A project kick-off meeting was held in March 2017. The study is scheduled for completion by late 2018.

East-West Corridor

The East-West Corridor project will run approximately 10 miles from the Miami Intermodal Center (MIC) at the Miami International Airport (MIA) west along the SR-836/Dolphin Expressway, to the Turnpike in the vicinity of Florida International University (FIU). It provides multimodal solutions for severe traffic congestion along SR-836, the only east-west expressway in central Miami-Dade County. This project will also serve major activity centers including FIU, Miami International Airport, the Miami Intermodal Center (MIC), Downtown Miami, and PortMiami, while transporting riders to and from major employment areas (Doral, Health District, Central Business District, Brickell, etc.).

In 2017, DTPW initiated a Project Development & Environment (PD&E) Study to evaluate proposed transportation solutions along the SR-836/Dolphin Expressway. The East-West corridor is being studied as part of the Strategic Miami Area Rapid Transit, or SMART Plan, which identifies the development of six rapid transit corridors that directly support the mobility of our future population and employment growth. A project kick-off meeting was held in March 2017. The study is scheduled for completion in 2019.

East-West Corridor Transit-Oriented Development (TOD) Project

The East-West Corridor is one of six premium transit corridors included in the Strategic Miami Area Rapid Transit (SMART) Plan as endorsed by the Miami-Dade Transportation Planning Organization (TPO) Governing Board. DTPW will conduct a comprehensive planning effort that will inform transit planning in the East-West Corridor, a 12-mile corridor linking the Miami Intermodal Center with Florida International University and the western communities of Miami-Dade County. In June 2016, DTPW submitted a grant application, which was awarded by the Federal Transit Administration (FTA) under the TOD Planning Pilot Program. This study is scheduled to begin by summer 2018.

The Underline Phase I - Brickell Backyard Project

The future 10-mile Underline Corridor, running below the Metrorail from the Miami River to Dadeland South Metrorail Station, will create a linear mobility corridor that will enhance connectivity, increase mobility, and improve pedestrian and biking safety for residents and visitors. In 2015, Friends of The Underline, selected a design consultant to develop the Vision and Master Plan for this project. Currently the project is structured in nine phases for development as funding becomes available. The Underline Phase I is known as the Brickell Backyard and extends from the Miami River to SW 13th Street, approximately a ½ mile long. The off-road dedicated bicycle path is located along the west side of the Metrorail structure from the Miami River to SW 8th Street and between the Metrorail Station and SW 13th Street. This phase is currently under permitting and it is expected to go out to bid sometime in spring 2018. Construction is expected to begin late 2018 or early 2019.

The Underline Phase II - Hammock Trail

The future 10-mile Underline Corridor, running below the Metrorail from the Miami River to Dadeland South Station, will create a linear mobility corridor that will enhance connectivity, increase mobility, and improve pedestrian and biking safety for residents and visitors. Phase II is approximately 2.14 miles in length and will extend the pedestrian and bicycle paths further south from SW 13th Street to SW 19th Avenue. At this time, the design criteria guidelines are being finalized as well as all cost estimates. DTPW's intent is to procure a Design-Build firm to design and construct this 2.14 mile segment. Procurement is expected to begin in summer 2018.

NW 27th Avenue and NW 215th Street (Unity Station)

A 14-acre vacant parcel adjacent to the intersection of the Turnpike and NW 27th Avenue has been identified as a strategic park-and-ride/transit terminal facility for the North Corridor (NW 27th Avenue) Premium Transit project which is being studied by the Florida Department of Transportation (FDOT). Up to 350 parking spaces are proposed for this facility which would serve the northern most station for new premium transit service in the corridor. This park-and-ride/ transit terminal facility lot also provides strategic transit oriented development (TOD) opportunities. This project is currently being negotiated and is under the cone of silence. This facility is anticipated to open in 2019.

Palmetto Expressway at NW 74th Street (Palmetto Intermodal Terminal)

DTPW recommends that the FDOT SR 826/Palmetto Expressway Express Lanes PD&E Study address the feasibility of acquiring an 11.88-acre semi-vacant parcel of land located immediately south of the Palmetto Metrorail Station for the purpose of constructing the Palmetto Intermodal Terminal that will include but not be limited to: long-term parking, short-term parking, kiss-and-ride, pool-and-ride and a minimum of 6 bus bays and 2 layover bays.

Park-and-Ride/Transit Terminal Facility at South Dade Transitway (formerly known as Busway) and SW 112th Avenue

DTPW is currently leasing approximately 454 parking spaces on an existing surface lot located at approximately SW 112th Avenue and the South Miami-Dade Transitway and is in the process of acquiring the site and improving the existing surface parking to better serve transit patrons and improve access to the Transitway.

Bus Express Rapid Transit (BERT) Network

Flagler Corridor

In 2016, the Florida Department of Transportation (FDOT), District Six, began a Project Development and Environment (PD&E) study to examine implementation of Bus Rapid Transit (BRT) service and infrastructure improvements along SR 968/Flagler Street from SR 821/HEFT to SR 5/US-1/Biscayne Blvd. The primary study objective is to evaluate the implementation of a cost-effective, high-ridership BRT system within the SR 968/Flagler Street Corridor that is to be part of an overall interconnected premium transit network. The FDOT project team is currently identifying and refining recommended alternatives. The study is scheduled for completion by late-2018.

DTPW is coordinating the bus purchase component of this project which includes purchase of 10 new 60-foot alternative fuel buses. Acceptance of vehicles began in late 2017 and is anticipated to continue into 2018.

Overall Status Update for SMART Plan BERT Network Implementation

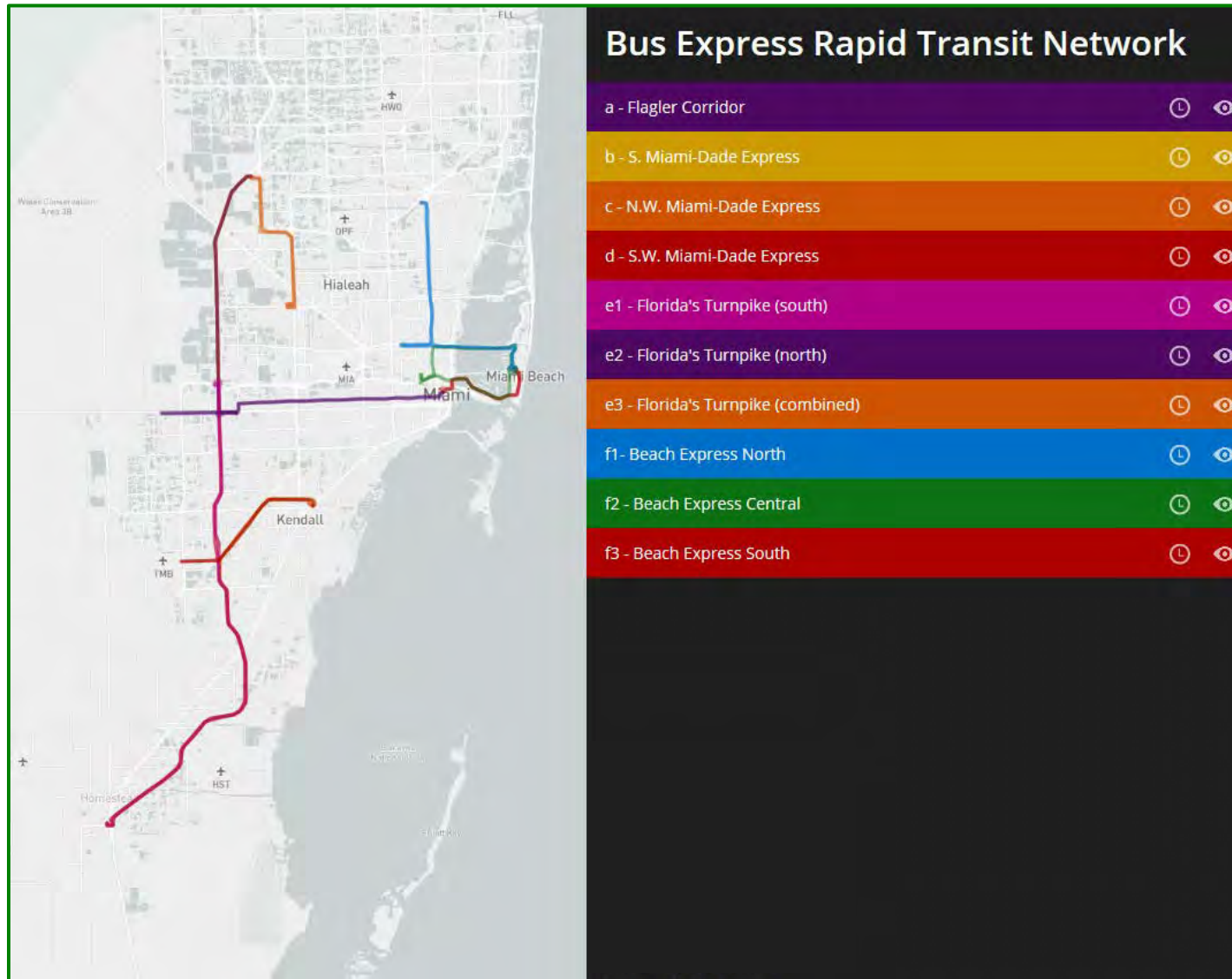
Subsequent to the adoption of the SMART Plan, FDOT and DTPW staff started the planning activities for the implementation of BERT network. DTPW staff has begun assessing the infrastructure needs such as new transit terminals, improvement to or expansion of existing terminals, and new direct roadway/ramp connections, etc. Coordination is also required between DTPW and other transportation agencies such as FDOT, Florida's Turnpike Enterprise (FTE) and Miami-Dade Expressway Authority (MDX) to ensure transit access to roadways are supported. Table 1 presents the planning work required to complete these infrastructure improvement projects. Figure 1 shows the complete BERT network with supportive transit terminals.

Table 1 Planning Study Required for Implementation of the BERT Network

SMART Plan Route #	Project Name	Location	Project Description	Project Length (Miles)	Commission District
a	Flagler Corridor	Tamiami Station/SW 147th Avenue to Downtown Miami; Dolphin Station to Downtown Miami; Panther Station to Downtown Miami	In 2016, FDOT initiated a Project Development and Environment (PD&E) study to examine implementation of Bus Rapid Transit (BRT) service and infrastructure improvements along SR 968/Flagler Street from SR 821/HEFT to SR 5/US-1/Biscayne Blvd. The primary study objective is to evaluate the implementation of a cost-effective, high-ridership BRT system within the SR 968/Flagler Street Corridor that is to be part of an overall interconnected premium transit network. The FDOT project team is currently identifying and refining recommended alternatives. The study is scheduled for completion by mid-2018. DTPW is coordinating the bus purchase component of this project which includes purchase of 10 new 60-foot alternative fuel buses. Acceptance of vehicles is anticipated in late 2017.	15.4	5, 6, 10, 11, 12
b	S Miami-Dade Express	SW 344 St. Transitway Station/Dadeland North Metrorail Station; SW 288 St./HEFT to Dadeland North Metrorail Station	Route will provide express bus service from the SW 344th Street Park-and-Ride along the Transitway to the Dadeland North Metrorail Station as well as from the SW 288 St/HEFT to the Dadeland North Metrorail Station. Headways will be 10 minutes during peak hours.	24.7	7, 9
c	NW Miami-Dade Express	I-75/Miami Gardens Dr Station / Palmetto Metrorail Station / American Dream Mall Station	Route will provide express bus service from the American Dream Mall Station to the I-75/Miami Gardens Dr Station to the Palmetto Metrorail Station. Headways will be 10 minutes during peak hours	8.9	12
d	SW Miami-Dade Express	Miami Executive Airport/Dadeland North Metrorail Station	Route will provide express bus service from the Miami Executive Airport to the Dadeland North Metrorail Station. Headways will be 10 minutes during peak hours.	8.5	7, 11
e1	Florida's Turnpike Express (South)	344 St. Transitway Station/Panther Station/Dolphin Station	Route will provide express bus service from the SW 344th Street Park-and-Ride/Transit Terminal Facility along the Turnpike to Panther and Dolphin Stations. Headways will be 10 minutes during peak hours.	28.0	9, 11
e2	Florida's Turnpike Express (North)	FIU Panther Station/Miami Gardens Station/American Dream Mall Station	Route will provide express bus service from the FIU Panther Station to the I-75/Miami Gardens Dr Station and the American Dream Mall Station. This route will operate all day with 20 minute headways	14.4	12, 13
f1	Beach Express North	Golden Glades Intermodal Terminal/Earlington Heights Metrorail Station/Mt Sinai Transit Terminal/Miami Beach Convention Center	Route will provide express bus service from Golden Glades Intermodal Terminal to the Earlington Heights Metrorail Station, the future Mt Sinai Transit Terminal, and the Miami Beach Convention Center. Headways will be 10 minutes during peak hours and 20 minutes during off-peak hours. Service Span will be from 5:30am to 8:00pm.	13.8	2, 5
f2	Beach Express Central	Civic Center Metrorail Station/Miami Beach Convention Center	Route will provide express bus service from Civic Center Metrorail Station to the Miami Beach Convention Center. Headways will be 10 minutes during peak hours and 20 minutes during off-peak hours. Service Span will be from 5:30am to 9:00pm.	8.7	3, 5
f3	Beach Express South	Miami Central Station/Miami Beach Convention Center	Route will provide express bus service from Miami Central Station to the Miami Beach Convention Center. Service will run all day with 10 minute headways. Service Span will be from 5:00am to 2:00am.	6.3	3, 5

Among these BERT routes, some are further advanced than others. Routes b, e1, and f3 are anticipated to be implemented by the end of 2018; Routes c, d, e2, f1 and f2 will be the next in line; Route a, Flagler Corridor, is undergoing a Project Development and Environment (PD&E) Study and is expected to complete the study in 2018. A project schedule will be developed based on the results of the study.

Figure 1 BERT Network



Metrorail New Vehicle Replacement

The Miami-Dade Board of County Commissioners (BCC) and the Citizens' Independent Transportation Trust (CITT) in March 2008 approved the \$380 million procurement of 136 new rail vehicles for replacing the existing fleet. The new vehicles, which are being manufactured at the Hitachi Manufacturing Facility in Medley, feature the latest technological advances which will significantly improve passenger comfort, efficient maintenance and operations. The first vehicles were put into revenue service in November 2017 with the additional vehicles being delivered between 2018 and 2020.

SW 8th Street and SW 147th Avenue (Tamiami Station)

An 8-acre vacant parcel of land on the SW corner of the intersection at SW 8th Street and SW 147th Avenue has been identified as a strategic park-and-ride/transit terminal facility for the SR 836 Express Bus Service project. The proposed facility will accommodate 493 parking spaces, which would serve as the western most station for the new premium bus service in the corridor as well as other local bus routes. The estimated completion date is 2020.

Panther Station at Florida International University

Florida International University (FIU) constructed a parking garage along SW 8th Street with ground floor space reserved for a future transit terminal. The location of the new parking garage, between SW 112th Avenue and SW 109th Avenue, presents an access challenge that requires roadway widening to construct bus only lanes and traffic signal improvements to provide bus signal priority at the two intersections along this roadway segment. The new transit terminal would provide 10 bus bays to accommodate the relocation of the existing DTPW routes from the current bus terminal located near SW 107th Avenue/SW 17th Street and provide capacity for future routes such as the SR-836 Express Bus, the Flagler Street Bus Rapid Transit (BRT) and express routes operating on the Homestead Extension of the Florida Turnpike (HEFT). Completion of the transit center should coincide with the beginning of the SR-836 Express Bus in 2020.

SR 836 Express Bus Service

This project would provide premium express transit service along SR 836 from west Miami-Dade County Tamiami Station (SW 8th Street and SW 147th Avenue) to the Miami Intermodal Center (MIC) and Downtown Miami via SW 137th Avenue/SR 836 Extension as well as via the Homestead Extension of the Florida Turnpike (HEFT). This project will feature three routes:

- The first route (Line A) will provide premium express transit service from the proposed Tamiami Station (park-and-ride/transit terminal facility located at SW 8th Street and SW 147th Avenue) to Downtown Miami via SW 8th Street, SW 137th Avenue and SR 836. Service headways will be 10 minutes during the AM/PM peak-hour. The planned long-term improvements for this route will be completed by 2020 using 9 new 60-foot alternative fuel buses.
- The second route (Line B) will provide premium express transit service from the proposed Panther Station at Florida International University's Modesto A. Maidique Campus (MMC) to the MIC via SW 8th Street, SR 821/HEFT and SR 836.

This route will operate all day with 20 minute headways. The planned long-term improvements for this route will be completed by 2020 using 3 new 60-foot alternative fuel buses.

- The third route (Line C) will provide premium express transit service from the proposed Dolphin Station (NW 12th Street and HEFT) to Downtown Miami via SR 836. Service headways will be 10 minutes during the AM/PM peak-hour. The planned long-term improvements for this route will coincide with the opening of the proposed Dolphin Station in 2018. This route will feature 8 new 60-foot alternative fuel buses.

DTPW additional elevators at Dadeland North Metrorail Station

Since its completion in 1984, the Dadeland North Metrorail Station's use has increased dramatically through the years. Because of increasing ridership at the Dadeland North Metrorail Station, the existing bank of elevators (four elevators) does not provide an acceptable level of service during peak hours. Peak passenger flows create congestion and long waiting periods for Metrorail passengers waiting for the elevators, generating complaints from existing customers. DTPW is adding two (2) elevators to the existing parking facility, one elevator at each end of the structure. DTPW is currently in the consultant selection process for design services. The estimated project completion date is October 2021.

Park-and-Ride Facility Expansion at South Dade Transitway and SW 152nd Street

DTPW is proposing to add 84 parking spaces to the 362 existing parking spaces for the park-and-ride lot located at SW 152nd Street and the Transitway for a total of 446. In addition, DTPW would mill and resurface the entire existing parking lot, upgrade pavement markings, construct additional sidewalks and access points to improve pedestrian access, construct a canopy along the Transitway for passenger cover and comfort, add bicycle parking facilities, provide a kiss-and-ride drop-off area and upgrade parking to include additional disabled parking, stroller parking, vanpool/carpool parking, and electric vehicle parking with associated charging stations. The scheduled completion date is 2022.

Completed Projects

Northeast Transit Hub Enhancements (NETHE) – 163rd Street Mall

The project supplements and enhances the existing DTPW bus terminals located at the two nearby malls. The enhanced bus hub connects DTPW circulator, regional, and premium bus routes within the project area. Other design amenities include landscaping, lighting, street furniture, bicycle facility, full ADA accessibility, bus recovery areas and bus staging areas. This project was completed in May 2016.

Kendall Park-and-Ride Facility at SW 127th Avenue

DTPW constructed a 183-space park-and-ride facility on approximately 2.8 acres located at the southeast corner of SW 88th Street (Kendall Drive) and SW 127th Avenue. On December 2, 2015 the construction contract was advertised. This facility will serve the

Kendall Cruiser (Route 288) which began service in June 2010. DTPW leases this site from Florida Power and Light (FPL). This project was opened in June 2017.

Pedestrian Overpass at University Metrorail Station

This project encompasses the construction of a Pedestrian Overpass over US-1/South Dixie Highway to serve the University Metrorail Station. This overpass is a low-profile pedestrian bridge structure comprised of two vertical circulation towers providing access/egress to the pedestrian bridge that spans across US-1/ South Dixie Highway. The project is located at the intersection of Mariposa Court and SR 5/US-1/South Dixie Highway. This project was opened in August 2017.

NW 7th Avenue Transit Village (NW 7th Avenue and NW 62nd Street)

This DTPW joint development project will provide an enhanced transit facility within the context of an active, mixed-use development including space for housing, community-serving activities and functions in addition to retail use. This project includes 25 park-and-ride spaces. Phase I consists of 76 units, a Black Box Theater, and a Transit Hub. Phase I was completed in December 2015. Phase II, consisting of 100 units and includes a 1st floor commercial space, was opened in August 2017.

CAD/AVL System Replacement

DTPW implemented the Bus Tracker System / Computer Aided Dispatch/Automatic Vehicle Location (CAD/AVL) technology project by replacing the infrastructure, on-board equipment, back-office and communications hardware and software – the systems currently used to manage and monitor the transit fleet. The project will facilitate delivery of real time bus predictive arrival/departure via the Internet, to mobile devices and electronic signs, using the County's satellite/radio technologies.

Upgrading and replacing this infrastructure will greatly improve managing and dispatching the transit fleet by providing real time bus bunching, service performance, vehicle diagnosis, on demand or subscription alerts; enabling remote video look in and on-board PA announcements; and centralized incident management.

System acceptance certificate was executed in December 2017 with minor fine tuning to be completed in early 2018.

ADA Pedestrian Improvements along the Transitway

DTPW implemented ADA pedestrian improvements within a quarter (1/4) mile radius of bus stations along the South Miami-Dade Transitway Phase I alignment from Dadeland South Metrorail Station to SW 200th Street Station to provide better accessibility. Infrastructure improvements include the construction of sidewalks, ramps and crosswalks. The ADA Pedestrian Improvement project along the Transitway was completed in December 2017.

Bus New Vehicle Replacement

DTPW continues to implement its bus replacement program. Funding for this program is provided through various sources including the PTP, FDOT and Federal funding sources. DTPW's bus fleet is continuously aging; therefore an aggressive bus replacement plan is in place to ensure compliance with FTA's bus retirement criteria. Since October 2016, DTPW has acquired the following vehicles, some of which will be used on the Flagler and SR-836 corridors.

The procurement of alternative fuel buses for replacements and enhancements would not only be an improvement to transit but also promote the county's long-term initiative towards a state of good repair, economic competitiveness, livability, sustainability, safety, job creation, and economic stimulus. After examining various alternative fuels, DTPW decided to migrate its bus fleet to clean-burning, compressed natural gas (CNG). In addition to CNG, DTPW will also acquire its first 33 electric-powered, zero emission buses. These vehicles will be the first of their kind in Miami-Dade County's Metrobus Fleet, and complement the ongoing modernization of the fleet. DTPW has an option to purchase up to an additional 42 alternative fuel buses. These new vehicles are slated to be in service by early 2018.

Parking Space Counters at Metrorail Parking Garages

The purpose of this project is to furnish and install real-time parking space counting systems at five (5) parking garages located at Dadeland South, Dadeland North, South Miami, Earlington Heights and Okeechobee Metrorail Stations. The available parking space counting systems will allow Metrorail customers to check real-time parking availability over the Internet using personal electronic devices including Smart phones, Personal Digital Assistants (PDAs), Tablets, etc., and by Electronic Signs located at the entrances to each of the five (5) garages. The system shall display "Lot Full" when all spaces are occupied. Parking space counters were successfully installed at all five (5) parking garages by the end of 2017.

Safety and Security

DTPW has programmed funding to purchase security equipment to upgrade and install closed circuit camera television (CCTV) systems and its respective software components, and to continue the replacement of fire detection and reporting systems. DTPW's commitment to the safety and security of the DTPW system, patrons, and employees is of the highest priority. In an effort to further complement its existing security infrastructure, DTPW continues to aggressively add state-of-the art technology to both reduce crime and to aid law enforcement in proactively securing and safeguarding the transit system. FDOT Rule 14-15.017(2.2.1), however, prevents DTPW from disclosing these improvements/installations in greater detail.

South Florida Vanpool Program

After managing the South Florida Vanpool Program for approximately 20 years, the Miami-Dade Transportation Planning Organization (TPO) transitioned the program to Miami Dade DTPW effective July 1, 2017.

MIAMI-DADE TRANSPORTATION PLANNING ORGANIZATION
TRANSPORTATION IMPROVEMENT PROGRAM
MIAMI-DADE DEPT OF TRANSPORTATION AND PUBLIC WORKS



TPO Project No	Facility/Project Name	Type of Work	L RTP Ref	Project Cost (\$000s)	Prior Years Funding (\$000s)	Construction Year	FDOT Work Program Number					
Agency Project No	Detailed Project Description											
	Status	Comments										
TA000100	MDT - DADE / MONROE EXPRESS BUS ROUTE	COMMUTER TRANS ASSISTANCE	C-6	\$12,978	\$7,385		4180513, 4409141					
000100	Operating assistance of Dade/Monroe Express Bus Route from Florida City to Marathon (MM 50.0)											
	Operations					Activity /Phase	Funding Source	Proposed Funding (in \$000s)				
								2018 - 2019	2019 - 2020	2020 - 2021	2021 - 2022	2022 - 2023
		OPERATIONS					DPTO	515	527	904	850	0
		OPERATIONS					LF	515	527	904	850	0
TA000101	MDT - SR 836 EBS PARK AND RIDE LOT	PARK AND RIDE LOTS	6-12	\$11,795	\$6,795		4310772					
000101	Park and Ride Terminal at SW 8th St and SW 147th Ave (Tamiami Station). Features frequent service with WIFI, real time information, transit signal priority and park and rides. transit signal priority and park and rides. Project received \$4 million in FTA funding in 2016.											
	Design 90 % completed					Activity /Phase	Funding Source	Proposed Funding (in \$000s)				
		Design 90 % completed, project completion scheduled for 2020						2018 - 2019	2019 - 2020	2020 - 2021	2021 - 2022	2022 - 2023
						CAPITAL	LF	0	0	0	1,250	1,250
						CAPITAL	DPTO	0	0	0	1,250	1,250

MIAMI-DADE TRANSPORTATION PLANNING ORGANIZATION
TRANSPORTATION IMPROVEMENT PROGRAM
MIAMI-DADE DEPT OF TRANSPORTATION AND PUBLIC WORKS



TPO Project No	Facility/Project Name	Type of Work	L RTP Ref	Project Cost (\$000s)	Prior Years Funding (\$000s)	Construction Year	FDOT Work Program Number							
Agency Project No	Detailed Project Description													
	Status	Comments												
TA000102	MDT - SR 836 EBS PANTHER STATION @ FIU (SEC 5307)	CAPITAL FOR FIXED ROUTE	C-6	\$8,114	\$8,114		4310774							
000102	Construct new bus terminal at FIU Parking Garage #6 equip with WIFI, real time information and transit signal priority.													
	Design phase 90% completed	Project completion scheduled for 2020				Activity /Phase	Funding Source	Proposed Funding (in \$000s)						
								2018 - 2019	2019 - 2020	2020 - 2021	2021 - 2022	2022 - 2023		
								CAPITAL	CM	0	0	0	0	0
								CAPITAL	FTAT	0	0	0	0	0
								CAPITAL	LF	0	0	0	0	0
TA000103	The Underline- MPATH / BRICKELL Backyard Project	Engineering / Construction	6-52	\$10,535	\$4,588	2019	4355011							
000103	Phase 1 begins at Brickell Metrorail Station and extends to Miami river. This project will provide pedestrian and bicycle paths that will enhance connectivity, mobility, and biking safety for residence and visitors.													
	Phase I	DTPW is currently drafting a project schedule. Prior funding include \$3.005M FHWA funds.				Activity /Phase	Funding Source	Proposed Funding (in \$000s)						
								2018 - 2019	2019 - 2020	2020 - 2021	2021 - 2022	2022 - 2023		
								CONSTRUCTION	LF	3,109	2,347	491	0	0
								CONSTRUCTION	SU	0	0	0	0	0
								CONSTRUCTION	SA	0	0	0	0	0
	CONSTRUCTION	TALT	0	0	0	0	0							

MIAMI-DADE TRANSPORTATION PLANNING ORGANIZATION
TRANSPORTATION IMPROVEMENT PROGRAM
MIAMI-DADE DEPT OF TRANSPORTATION AND PUBLIC WORKS



TPO Project No	Facility/Project Name	Type of Work	L RTP Ref	Project Cost (\$000s)	Prior Years Funding (\$000s)	Construction Year	FDOT Work Program Number					
Agency Project No	Detailed Project Description											
	Status	Comments										
TA000104	MDT - FTA SECTION 5339 BUS AND BUS FACILITIES	CAPITAL FOR FIXED ROUTE	C-6	\$99,441	\$61,941		4368861, 4368881, 4387371, 4409081, 4409231, 4424461, 4424501					
000104												
		Prior years FM #:4368821, 4368831, 4368841				Activity /Phase	Funding Source	Proposed Funding (in \$000s)				
								2018 - 2019	2019 - 2020	2020 - 2021	2021 - 2022	2022 - 2023
						CAPITAL	FTA	6,000	6,000	6,000	6,000	6,000
						CAPITAL	LF	1,500	1,500	1,500	1,500	1,500
TA000105	Dolphin Station @ HEFT and NW 12th St	TRANSIT CENTER WITH PARK AND RIDE LOT	6-43	\$13,429	\$2,519		4371431					
000105	Construct a park and ride transit terminal facility with approximately 851 parking spaces to support the SR836 Express route located on NW 12th St, West of the Turnpike (HEFT). Project requires a CDMP amendment prior to construction.											
		Project completion scheduled for late 2018				Activity /Phase	Funding Source	Proposed Funding (in \$000s)				
	Construction							2018 - 2019	2019 - 2020	2020 - 2021	2021 - 2022	2022 - 2023
						CAPITAL	LF	5,000	910	0	0	0
						CAPITAL	DDR	5,000	0	0	0	0

MIAMI-DADE TRANSPORTATION PLANNING ORGANIZATION
TRANSPORTATION IMPROVEMENT PROGRAM
MIAMI-DADE DEPT OF TRANSPORTATION AND PUBLIC WORKS



TPO Project No	Facility/Project Name	Type of Work	L RTP Ref	Project Cost (\$000s)	Prior Years Funding (\$000s)	Construction Year	FDOT Work Program Number				
Agency Project No	Detailed Project Description										
	Status	Comments									
TA000106	MDT - BUS PURCHASE	PURCHASE VEHICLES/EQUIPMENT	C-6	\$5,334	\$1,600		4394801				
000106	Purchase Vehicles/Equipment										
					Activity /Phase	Funding Source	Proposed Funding (in \$000s)				
							2018 - 2019	2019 - 2020	2020 - 2021	2021 - 2022	2022 - 2023
					CAPITAL	DPTO	1,867	0	0	0	0
					CAPITAL	LF	1,867	0	0	0	0
TA000107	MDT - PARKING COUNTERS AT METRORAIL PARKING GARAGES	PARK AND RIDE LOTS	6-18	\$2,470	\$838	2018	4396801				
000107	Installation of a parking space counting system at 7 Metrorail stations to include Dadeland North, Dadeland South, Earlington Heights, South Miami and Okeechobee, Dr. Martin Luther King Jr. and Santa-Clara Stations. The counters will allow customers to check real time available parking spaces at any given time.										
	On-going	Project had \$600,000 FDOT funding in prior years.			Activity /Phase	Funding Source	Proposed Funding (in \$000s)				
							2018 - 2019	2019 - 2020	2020 - 2021	2021 - 2022	2022 - 2023
					CAPITAL	LF	335	962	0	0	0
					CAPITAL	DPTO	335	0	0	0	0

MIAMI-DADE TRANSPORTATION PLANNING ORGANIZATION
TRANSPORTATION IMPROVEMENT PROGRAM
MIAMI-DADE DEPT OF TRANSPORTATION AND PUBLIC WORKS



TPO Project No	Facility/Project Name	Type of Work	LRTP Ref	Project Cost (\$000s)	Prior Years Funding (\$000s)	Construction Year	FDOT Work Program Number							
Agency Project No	Detailed Project Description													
	Status	Comments												
TA000108	MDT - PARK AND RIDE LOT EXPANSION AT SOUTHWEST 152ND ST	PARK AND RIDE LOTS	6-18	\$4,510	\$0	2021	4396811							
000108	DTPW is proposing to reconstruct the existing parking lot in order to add 84 additional parking spaces bringing the total number of spaces up to 446, upgrade pavement markings, add additional sidewalks, add bicycle parking and several other improvements.													
	Park-and-Ride lot at SW 152 Street and Transitway.	Joint venture with Maimi Dade Parks Dept.				Activity /Phase	Funding Source	Proposed Funding (in \$000s)						
								2018 - 2019	2019 - 2020	2020 - 2021	2021 - 2022	2022 - 2023		
								CAPITAL	LF	265	259	1,309	2,402	10
								CAPITAL	DPTO	265	0	0	0	0
TA000109	DTPW - SMART PLAN CORRIDORS T.R.I.P. CAPITAL EXPENDITURES	TRANSIT IMPROVEMENT	5-5	\$17,834	\$0		4408561							
000109														
						Activity /Phase	Funding Source	Proposed Funding (in \$000s)						
								2018 - 2019	2019 - 2020	2020 - 2021	2021 - 2022	2022 - 2023		
								CAPITAL	SU	2,788	3,811	0	0	0
								CAPITAL	LF	1,159	1,159	0	0	0
CAPITAL	TRIP	270	971	0	753	0								
CAPITAL	TRWR	2,085	1,392	1,400	2,047	0								

MIAMI-DADE TRANSPORTATION PLANNING ORGANIZATION
TRANSPORTATION IMPROVEMENT PROGRAM
MIAMI-DADE DEPT OF TRANSPORTATION AND PUBLIC WORKS



TPO Project No	Facility/Project Name	Type of Work	L RTP Ref	Project Cost (\$000s)	Prior Years Funding (\$000s)	Construction Year	FDOT Work Program Number											
Agency Project No	Detailed Project Description																	
	Status	Comments																
TA11	FTA SECTION 5337 Federal Formula Funding		5-5	\$351,091	\$159,841		4349801, 4349811, 4368891, 4387361, 4349771, 4349791, 4409221, 4409321, 4424491											
11	FTA Sec 5337 State of Good Repair Metromover/Metrorail																	
	Ongoing	Rail and Mover Preventative Maintenance				Activity /Phase	Funding Source	Proposed Funding (in \$000s)										
								2018 - 2019	2019 - 2020	2020 - 2021	2021 - 2022	2022 - 2023						
								CAPITAL					LF	7,500	7,500	7,750	7,750	7,750
								CAPITAL					FTA	30,000	30,000	31,000	31,000	31,000
TA12	Kendall Corridor (RT 288)	Urban Corridor Improvements	6-41	\$3,330	\$1,900		4225292, 4389491, 4424751											
12	Kendall Cruiser (RT 288)																	
	Operations	From West Kendall Transit terminal to Dadeland North Metrorail Station				Activity /Phase	Funding Source	Proposed Funding (in \$000s)										
								2018 - 2019	2019 - 2020	2020 - 2021	2021 - 2022	2022 - 2023						
								OPERATIONS					DPTO	0	550	165	0	550
								OPERATIONS					LF	0	0	165	0	0
OPERATIONS					FDOT DDR	0	0	0	0	0								

MIAMI-DADE TRANSPORTATION PLANNING ORGANIZATION
TRANSPORTATION IMPROVEMENT PROGRAM
MIAMI-DADE DEPT OF TRANSPORTATION AND PUBLIC WORKS



TPO Project No	Facility/Project Name	Type of Work	L RTP Ref	Project Cost (\$000s)	Prior Years Funding (\$000s)	Construction Year	FDOT Work Program Number				
Agency Project No	Detailed Project Description										
	Status	Comments									
TA14	Flagler MAX RTE 51 Operating Assistance	Urban Corridor Improvements	5-5	\$5,201	\$3,236		4389481, 4309531,4424741				
14											
	Operations	Flagler Max Rt 51 From West Miami Dade to Downtown				Activity /Phase	Funding Source	Proposed Funding (in \$000s)			
								2018 - 2019	2019 - 2020	2020 - 2021	2021 - 2022
		OPERATIONS					DPTO	251	570	510	0
TA18	MDT ADDITIONAL ELEVATORS @ Dadeland North Metrorail Station	Construction of additional passenger amenities	C-6	\$5,350	\$975		4241472				
18	Additional elevators at Dadeland North Metrorail Station										
	Design	Project completion scheduled for 2021				Activity /Phase	Funding Source	Proposed Funding (in \$000s)			
								2018 - 2019	2019 - 2020	2020 - 2021	2021 - 2022
		CAPITAL					DDR	1,258	0	0	0
CAPITAL					LF	1,258	1,775	1,130	0	0	

MIAMI-DADE TRANSPORTATION PLANNING ORGANIZATION
TRANSPORTATION IMPROVEMENT PROGRAM
MIAMI-DADE DEPT OF TRANSPORTATION AND PUBLIC WORKS



TPO Project No	Facility/Project Name	Type of Work	L RTP Ref	Project Cost (\$000s)	Prior Years Funding (\$000s)	Construction Year	FDOT Work Program Number					
Agency Project No	Detailed Project Description											
	Status	Comments										
TA19	North Corridor (NW 27 Ave) Unity Station	Construction of Transit Center with park and ride	6-30	\$5,049	\$4,397		4280115					
19	Park and ride facility/center with 350 parking spaces on a 14-acre parcel of land located at NW 215th Street and NW 27th Avenue. This facility will provide TOD opportunities and will serve as the northern most station for new premium transit service. Project includes \$4.397M FDOT funding in prior years											
	Negotiations with the selected developer are on-going	Project completion scheduled for 2021				Activity /Phase	Funding Source	Proposed Funding (in \$000s)				
								2018 - 2019	2019 - 2020	2020 - 2021	2021 - 2022	2022 - 2023
TA21	MDT - SR 836 EXPRESS BUS SERVICE (BUS PURCHASE)	CAPITAL FOR FIXED ROUTE	C-6	\$22,948	\$13,548		4389701					
21	Procurement of 11 sixty-foot low floor hybrid BRT-style buses for the SR 836 Express Bus Service. Phase 1 completed in 2016. Future funding is for additional 10 sixty-foot low floor hybrid BRT-style buses.											
	Bus Purchase	The first 11 vehicles were accepted by DTPW Nov 2016				Activity /Phase	Funding Source	Proposed Funding (in \$000s)				
								2018 - 2019	2019 - 2020	2020 - 2021	2021 - 2022	2022 - 2023

MIAMI-DADE TRANSPORTATION PLANNING ORGANIZATION
TRANSPORTATION IMPROVEMENT PROGRAM
MIAMI-DADE DEPT OF TRANSPORTATION AND PUBLIC WORKS



TPO Project No	Facility/Project Name	Type of Work	L RTP Ref	Project Cost (\$000s)	Prior Years Funding (\$000s)	Construction Year	FDOT Work Program Number				
Agency Project No	Detailed Project Description										
	Status	Comments									
TA0000022	Rail Vehicle Replacement	Replacement of existing rail cars	5-5	\$380,904	\$222,691		N/A				
22	Rail vehicle replacement of 136 car fleet. Project future funding needs of \$9M are inclusive in the total project budget of \$380M.										
	Rail Vehicle Purchase, NTP was issued December 2012	Delivery scheduled in place, first set of new rail cars received and currently in service.	Activity /Phase	Funding Source	Proposed Funding (in \$000s)						
					2018 - 2019	2019 - 2020	2020 - 2021	2021 - 2022	2022 - 2023		
CAPITAL						PTP Bond	81,579	73,055	1,435	1,448	696
TA23	MDT - 95 EXPRESS DADE/BROWARD CIVIC CENTER	URBAN CORRIDOR IMPROVEMENTS	C-6	\$6,658	\$4,390		4329341, 4389461				
23	Express Bus service from Broward Blvd to Civic Center and from Sheridan St to Civic Center.										
	Operations	Revenue service began November 2015	Activity /Phase	Funding Source	Proposed Funding (in \$000s)						
					2018 - 2019	2019 - 2020	2020 - 2021	2021 - 2022	2022 - 2023		
OPERATIONS						TOBD	400	668	400	400	400

MIAMI-DADE TRANSPORTATION PLANNING ORGANIZATION
TRANSPORTATION IMPROVEMENT PROGRAM
MIAMI-DADE DEPT OF TRANSPORTATION AND PUBLIC WORKS



TPO Project No	Facility/Project Name	Type of Work	L RTP Ref	Project Cost (\$000s)	Prior Years Funding (\$000s)	Construction Year	FDOT Work Program Number				
Agency Project No	Detailed Project Description										
	Status	Comments									
TA24	Palmetto Intermodal Terminal	INTERMODAL HUB CAPACITY	6-24	\$11,139	\$0		4353811				
24	Construct a park and ride transit terminal facility with a minimum of 1,000 parking space garage and a minimum of 12 bus bays.										
	Planning and ROW Acquisition	ROW Acquisition for Expansion of Transit Center with Park-N-Ride	Activity /Phase	Funding Source	Proposed Funding (in \$000s)						
					2018 - 2019	2019 - 2020	2020 - 2021	2021 - 2022	2022 - 2023		
					CAPITAL	TRIP	0	0	1,098	0	0
					CAPITAL	TRWR	0	678	646	0	0
					CAPITAL	LF	2,722	1,064	1,784	0	0
					CAPITAL	DDR	2,216	0	41	0	0
					CAPITAL	DPTO	111	386	0	0	0
CAPITAL	DS	395	0	0	0	0					
TAMDT285	East-West (SR 836) Corridor (from SMART Plan)	PD&E Study	6-36	\$9,000	\$4,653						
285	Project Development and Environment (PD&E) Phase for the SMART Plan East-West (SR 836) Corridor.										
		Fund in Fiscal Year 2016/2017 of the FY 2017-2021 Transportation Improvement Program (TIP); estimated PD&E completion date 2018/2019	Activity /Phase	Funding Source	Proposed Funding (in \$000s)						
					2018 - 2019	2019 - 2020	2020 - 2021	2021 - 2022	2022 - 2023		
PROJECT DEVELOPMENT AND ENVIRONMENTAL						PTP	4,347	0	0	0	0

MIAMI-DADE TRANSPORTATION PLANNING ORGANIZATION
TRANSPORTATION IMPROVEMENT PROGRAM
MIAMI-DADE DEPT OF TRANSPORTATION AND PUBLIC WORKS



TPO Project No	Facility/Project Name	Type of Work	L RTP Ref	Project Cost (\$000s)	Prior Years Funding (\$000s)	Construction Year	FDOT Work Program Number				
Agency Project No	Detailed Project Description										
	Status	Comments									
TAMDT286	South Dade Transitway Corridor (from SMART Plan)	PD&E Study	6-36	\$7,000	\$3,572						
286	Project Development and Environment (PD&E) Phase for the SMART Plan South Dade Transit way.										
		Fund in Fiscal Year 2016/2017 of the FY 2017-2021 Transportation Improvement Program (TIP); estimated PD&E completion date FY 2018/2019.	Activity /Phase	Funding Source	Proposed Funding (in \$000s)						
					2018 - 2019	2019 - 2020	2020 - 2021	2021 - 2022	2022 - 2023		
					PLANNING (SMART Plan)					PTP	3,428
TAMDT287	Beach Corridor (from SMART Plan)	PD&E Study	6-36	\$10,000	\$3,100						
287	Project Development and Environment (PD&E) Phase for the SMART Plan Beach Corridor project.										
		Fund in Fiscal Year 2016/2017 of the FY 2017-2021 Transportation Improvement Program (TIP); estimated PD&E completion date 2018/2019.	Activity /Phase	Funding Source	Proposed Funding (in \$000s)						
					2018 - 2019	2019 - 2020	2020 - 2021	2021 - 2022	2022 - 2023		
					PROJECT DEVELOPMENT AND ENVIRONMENTAL					DDR	3,200
PROJECT DEVELOPMENT AND ENVIRONMENTAL					LF	3,700	0	0	0	0	

MIAMI-DADE TRANSPORTATION PLANNING ORGANIZATION
TRANSPORTATION IMPROVEMENT PROGRAM
MIAMI-DADE DEPT OF TRANSPORTATION AND PUBLIC WORKS



TPO Project No	Facility/Project Name	Type of Work	L RTP Ref	Project Cost (\$000s)	Prior Years Funding (\$000s)	Construction Year	FDOT Work Program Number							
Agency Project No	Detailed Project Description													
	Status	Comments												
TA0000034	Metrorail and Metromover Fixed Guideway Bridge Inspection	Construction	5-5	\$13,563	\$8,563		4051334,							
34	Capital maintenance of existing guideway.													
	Ongoing	Prior years FM#:4051332, 4051333				Activity /Phase	Funding Source	Proposed Funding (in \$000s)						
								2018 - 2019	2019 - 2020	2020 - 2021	2021 - 2022	2022 - 2023		
								CAPITAL	FTAT**	1,000	1,000	0	0	0
								CAPITAL	LF	250	250	0	0	0
								CAPITAL	SU	1,000	1,000	0	0	0
TA0000039	MDT-S MIA DADE TRANSITWAY OPERATING ASSISTANCE DADELAND TO FL CITY	URBAN CORRIDOR IMPROVEMENTS	C-6	\$8,587	\$7,045		4179173, 4389501, 4409131							
39														
	OPERATIONS	OPERATING ASSISTANCE FOR TRANSITWAY ROUTES FROM DADELAND TO FL CITY. Prior year FM# 4179172.				Activity /Phase	Funding Source	Proposed Funding (in \$000s)						
								2018 - 2019	2019 - 2020	2020 - 2021	2021 - 2022	2022 - 2023		
								OPERATIONS	DPTO	0	115	467	960	0
					OPERATIONS	DDR	0	0	0	0	0			

MIAMI-DADE TRANSPORTATION PLANNING ORGANIZATION
TRANSPORTATION IMPROVEMENT PROGRAM
MIAMI-DADE DEPT OF TRANSPORTATION AND PUBLIC WORKS



TPO Project No	Facility/Project Name	Type of Work	L RTP Ref	Project Cost (\$000s)	Prior Years Funding (\$000s)	Construction Year	FDOT Work Program Number				
Agency Project No	Detailed Project Description										
	Status	Comments									
TA0000040	MDT- 95 EXPRESS DADE / BROWARD EXPRESS MIAMI CBD	URBAN CORRIDOR IMPROVEMENTS	C-6	\$12,583	\$7,783		4204625, 4389431				
40	OPERATING ASSISTANCE FOR MDT 95 EXPRESS (MIAMI DADE- BROWARD)										
	OPERATIONS	SERVICE FROM BROWARD BLVD AND FROM SHERIDAN STREET TO DOWNTOWN			Activity /Phase	Funding Source	Proposed Funding (in \$000s)				
							2018 - 2019	2019 - 2020	2020 - 2021	2021 - 2022	2022 - 2023
					OPERATIONS	TOBD	800	800	1,600	800	800
TA0000050	South Miami Dade Busway ADA Improvements	ADA Accessibility	5-5	\$3,207	\$4,655	2015	4180501				
50	Provide capital improvements at all facilities as required to upgrade South Miami Busway Phase 1 to bring Busway Phase 1 into compliance with the Americans with Disabilities Act;										
	Completed	FDOT Transit Urban Capital Interdepartmental agreement with PWWM executed for design and construction.			Activity /Phase	Funding Source	Proposed Funding (in \$000s)				
							2018 - 2019	2019 - 2020	2020 - 2021	2021 - 2022	2022 - 2023
					CONSTRUCTION	LOGT	0	0	0	0	0

MIAMI-DADE TRANSPORTATION PLANNING ORGANIZATION
TRANSPORTATION IMPROVEMENT PROGRAM
MIAMI-DADE DEPT OF TRANSPORTATION AND PUBLIC WORKS



TPO Project No	Facility/Project Name	Type of Work	LRTP Ref	Project Cost (\$000s)	Prior Years Funding (\$000s)	Construction Year	FDOT Work Program Number					
Agency Project No	Detailed Project Description											
	Status	Comments										
TA0000054	Kendall Park-and Ride Facility	Construction of 183 Parking spaces in the Park & Ride Facility	6-10	\$2,008	\$1,668		4205871					
54	Construct a Park and Ride facility at the Florida Power and Light (FPL) site on SW 127th Avenue & Kendall Drive											
	Construction	Project was FDOT funded in previous years. Project completion scheduled for July 2018.				Activity /Phase	Funding Source	Proposed Funding (in \$000s)				
								2018 - 2019	2019 - 2020	2020 - 2021	2021 - 2022	2022 - 2023
								CAPITAL				
TA0000006	Capitalization of Preventive Maintenance	Capital Maintenance	5-5	\$831,437	\$487,687		4329651, 4349751, 4368911, 4387351, 4409241, 4424451, 4424481					
6	Bus systems including security and emergency facilities and equipment.											
	Ongoing	Bus systems including security and emergency facilities and equipment. Prior years FM # :4289821, 4289822				Activity /Phase	Funding Source	Proposed Funding (in \$000s)				
								2018 - 2019	2019 - 2020	2020 - 2021	2021 - 2022	2022 - 2023
								CAPITAL				
CAPITAL					LF	13,750	13,750	13,750	13,750	13,750		

MIAMI-DADE TRANSPORTATION PLANNING ORGANIZATION
TRANSPORTATION IMPROVEMENT PROGRAM
MIAMI-DADE DEPT OF TRANSPORTATION AND PUBLIC WORKS



TPO Project No	Facility/Project Name	Type of Work	L RTP Ref	Project Cost (\$000s)	Prior Years Funding (\$000s)	Construction Year	FDOT Work Program Number
Agency Project No	Detailed Project Description						
	Status	Comments					

TA0000062	State Transit Block Grant	Operations	5-5	\$522,236	\$286,810		4329365, 4367041, 4387311, 4408961,4424421				
62	State of Florida support for public transportation operations through FDOT District 6.										
	On-going	Prior years FM#: 4289753, 4329361	Activity /Phase	Funding Source	Proposed Funding (in \$000s)						
					2018 - 2019	2019 - 2020	2020 - 2021	2021 - 2022	2022 - 2023		
					OPERATIONS	DDR	15,168	1,599	12,825	15,824	7,839
					OPERATIONS	DPTO	6,240	20,781	10,686	8,617	18,080
OPERATIONS	LF	21,409	22,477	23,511	24,451	25,919					

TA7	Bus Replacement		5-5	\$509,139	\$75,240		4394801, 4372811				
7	Replacement of buses to maintain the bus fleet replacement plan. Future funding needs of \$ 266M are included in the total needed project budget of \$1,451,878B										
	Bus Purchase	Replacement buses will be leased or other short term financing mechanism.	Activity /Phase	Funding Source	Proposed Funding (in \$000s)						
					2018 - 2019	2019 - 2020	2020 - 2021	2021 - 2022	2022 - 2023		
			CAPITAL	FTA	4,560	15,118	10,557	10,962	0		
			CAPITAL	PTP	0	416	0	0	0		
			CAPITAL	DPTO	1,200	460	0	0	0		
			CAPITAL	MLF	146,594	84,182	0	0	62,900		

MIAMI-DADE TRANSPORTATION PLANNING ORGANIZATION
TRANSPORTATION IMPROVEMENT PROGRAM
MIAMI-DADE DEPT OF TRANSPORTATION AND PUBLIC WORKS



TPO Project No	Facility/Project Name	Type of Work	LRTP Ref	Project Cost (\$000s)	Prior Years Funding (\$000s)	Construction Year	FDOT Work Program Number					
Agency Project No	Detailed Project Description											
	Status	Comments										
TA0000076	Metromover Brickell Extension Guideway Painting	Paint	5-5	\$4,760			N/A					
76	Painting and restoration of 1.1 miles of the existing rusted steel girders of the Metromover's Brickell extension. The remainder of the Metromover guideway painting will be done one section at a time.											
	On-going					Activity /Phase	Funding Source	Proposed Funding (in \$000s)				
		2018 - 2019	2019 - 2020	2020 - 2021	2021 - 2022			2022 - 2023				
MAINTENANCE						PTP	1,000	940	940	940	940	
TA0000078	Metrorail Escalators Replacement and Elevators Refurbishment	Procurement and Installation	5-5	\$18,000			N/A					
78	Replace escalators and elevators at 22 Metrorail stations. May also include bus garages and maintenance facilities.											
						Activity /Phase	Funding Source	Proposed Funding (in \$000s)				
		2018 - 2019	2019 - 2020	2020 - 2021	2021 - 2022			2022 - 2023				
CAPITAL						PTP	3,600	3,600	3,600	3,600	3,600	

MIAMI-DADE TRANSPORTATION PLANNING ORGANIZATION
TRANSPORTATION IMPROVEMENT PROGRAM
MIAMI-DADE DEPT OF TRANSPORTATION AND PUBLIC WORKS



TPO Project No	Facility/Project Name	Type of Work	LRTP Ref	Project Cost (\$000s)	Prior Years Funding (\$000s)	Construction Year	FDOT Work Program Number
Agency Project No	Detailed Project Description						
	Status	Comments					

TA0000093	Track & Guideway Rehabilitation	Rehabilitate Guideway	5-5	\$45,699	\$37,472		N/A					
93	Rehabilitate existing track and guideway equipment and fixtures. This project consist of various subprojects needed to rehab the existing track & guideway. The replacement of safety items for the rail to include coverboard, fasteners, insulated joints, metal acoustical barriers, drains, and other related projects as needed.											
	On-going	Project approved by County Ordinance				Activity /Phase	Funding Source	Proposed Funding (in \$000s)				
								2018 - 2019	2019 - 2020	2020 - 2021	2021 - 2022	2022 - 2023
CAPITAL						PTP Bond	3,250	3,590	1,387	0	0	

TA0000097	MDT Infrastructure Renewal Program	Infrastructure Renewal	C-6	\$147,500	\$85,000		N/A				
97	Replace and upgrade physical assets according to normal replacement cycles. The IRP focuses on such areas as bus overhauls, rehabilitation of bus and rail facilities and system equipment.										
	On-going		Activity /Phase	Funding Source	Proposed Funding (in \$000s)						
					2018 - 2019	2019 - 2020	2020 - 2021	2021 - 2022	2022 - 2023		
				OTHER	PTP Bond	12,500	12,500	12,500	12,500	12,500	

MIAMI-DADE TRANSPORTATION PLANNING ORGANIZATION
TRANSPORTATION IMPROVEMENT PROGRAM
MIAMI-DADE DEPT OF TRANSPORTATION AND PUBLIC WORKS



TPO Project No	Facility/Project Name	Type of Work	L RTP Ref	Project Cost (\$000s)	Prior Years Funding (\$000s)	Construction Year	FDOT Work Program Number
Agency Project No	Detailed Project Description						
	Status	Comments					

TAMDT290	Metromover Escalator Replacement and Elevator Refurbishment		5-5	\$15,500	\$3,100						
MDT290	Replace escalators and elevators at the 21 Metromover stations. Also may include a bus garages and maintenance facilities.										
			Activity /Phase	Funding Source	Proposed Funding (in \$000s)						
					2018 - 2019	2019 - 2020	2020 - 2021	2021 - 2022	2022 - 2023		
				CAPITAL	PTP Bond	3,100	3,100	3,100	3,100	0	

TAMDT291	Underline (Phase 2 - (SW 13th Street to SW 19th Street)	Engineering and Construction	6-52	\$13,000	\$2,323						
MDT291	This project is Phase 2 to the Underline MPATH / Brickell Back Yard To provide pedestrian and bicycle paths that will provide connectivity, mobility, and biking safety for residence and visitors.										
	Planning and Design		Activity /Phase	Funding Source	Proposed Funding (in \$000s)						
					2018 - 2019	2019 - 2020	2020 - 2021	2021 - 2022	2022 - 2023		
		PRELIMINARY ENGINEERING	RIF	875	381	0	0	0			
		PRELIMINARY ENGINEERING	LF	0	1,421	0	0	0			
		PRELIMINARY ENGINEERING	FDOT DDR	3,000	5,000	0	0	0			

Yearly Totals	469,876	394,143	208,555	208,004	252,368
5 Year TIP Total			\$1,532,946		

Transportation Improvement Program (TIP)

Part Two: 5-Year Project Listing

South Florida Regional Transportation Authority (SFRTA)



PORTMIAMI



Private Sector



Miami-Dade Transportation
Planning Organization



Fiscal Years 2018/2019 - 2022/2023 Transportation Improvement Program

SOUTH FLORIDA REGIONAL TRANSPORTATION AUTHORITY (SFRTA)

The South Florida Regional Transportation Authority's (SFRTA) mission is to provide greater mobility in South Florida, thus improving the economic viability and the quality of the Community, Region and State. SFRTA operates the Tri-Rail Commuter Rail System. SFRTA, per its legislation, is charged with the responsibility of having the overall authority to coordinate, develop and operate a regional transportation system within the area served. The following projects are included in SFRTA's Capital Budget and Five Year Plan in the Fiscal Year 2019 thru 2023.

THE TRI-RAIL COASTAL LINK

The TRCL project is planned to introduce new commuter rail service along 85 miles of the FEC rail corridor and provide new regional and intercity mobility, economic development and transportation choice to the traveling public and private sector. TRCL is planned to fully integrate its existing system with the FEC rail corridor and connect with the region's most populous eastern cities between downtown Miami and Jupiter. As a strategic investment for Southeast Florida, it has the potential to transform regional mobility and enhance the long-term competitive position of our region.

FEDERAL TRANSIT ADMINISTRATION (FTA) GRANT, PILOT PROGRAM FOR TRANSIT-ORIENTED DEVELOPMENT (TOD)

SFRTA received a \$1.25 million FTA grant in September 2015, for TOD planning along the proposed Tri-Rail Coastal Link (TRCL) commuter rail line. SFRTA is partnering with the South Florida Regional Planning Council and Treasure Coast Regional Planning Council to complete the study. The work includes comprehensive station area planning, an infrastructure assessment, station-area bicycle and pedestrian planning, an affordable housing analysis, and will explore creation of a regional TOD Fund. Earlier market and economic analysis of the potential development TRCL could generate identified station-area residential and commercial development in the billions of dollars. The TOD work will provide the region with suggestions on how to realize that economic potential and increase livability and quality of life in South Florida.

TRI-RAIL REAL-TIME PASSENGER INFORMATION SYSTEM (RTPIS), INCLUDING SMART PHONE APPLICATION

SFRTA's RTPIS will provide train locations and predicted arrival times at each station via the internet, smartphone app, telephone, text message, and LCD displays location on the station platforms. The system will include onboard signage and an audio system on train cars to display and announce next station arrival and destination information. The train-tracking component is expected to be available via internet and smartphone app.

MIAMI RIVER-MIAMI INTERMODAL CENTER CAPACITY IMPROVEMENT

SFRTA has finalized the Project Development and Environment (PD&E) Study and completed 30% design for this project. The project will provide an additional mainline track within the South Florida Rail Corridor from just north of the Tri-Rail Hialeah Market Station to the Tri-Rail Miami Airport Station within the Miami Intermodal Center. The project will increase capacity and improved track connections across the Miami River, including bridge, track, and signal upgrades.

OPA LOCKA PARKING IMPROVEMENTS

Construction of the Opa Locka Parking Improvements was completed in December 2017. Construction of the additional parking lot included improved existing bus waiting and kiss-n-ride areas; increased signage and striping to improve vehicular circulation throughout; and enhanced pedestrian amenities and connection to the station. The existing parking capacity to the station is 72 spaces and 4 bus bays. Forty Four (44) new parking spaces were constructed to meet the year 2020 projection for this station.

NEW OPERATION CENTER AND TRI-RAIL POMPANO BEACH GREEN STATION DEMONSTRATION PROJECT

The Operations Center consists of a new 3-story office building, customer service and dispatch center, loading and receiving areas, and a four-story parking garage. The Operations center is built on the existing east parking lot of the Tri-Rail Pompano Beach Station. The Tri-Rail Pompano Beach Green Station Demonstration Project and Operations Center is designed to Silver LEED standards. The project includes solar power, LED lighting, new bicycle lockers, dedicated alternative fuel-source parking, and carpool parking. It will become SFRTA's green station prototype for future improvements at all tri-Rail stations.

POSITIVE TRAIN CONTROL

The U.S. Department of Transportation awarded \$31.63 million to SFRTA in 2017 for the completion of Positive Train Control on South Florida Rail Corridor (SFRC). Positive Train Control (PTC) systems are integrated command, control, communications, and information systems for controlling train movements with safety, security, precision, and efficiency. PTC systems will improve railroad safety by significantly reducing the probability of collisions between trains, casualties to roadway workers and damage to their equipment, and over speed accidents. In addition to providing a greater level of safety and security, PTC systems also enable a railroad to run scheduled operations and provide improved running time, greater running time reliability, higher asset utilization, and greater track capacity. They will assist railroads in measuring and managing costs and in improving energy efficiency.


PLANNING AND CAPITAL DEVELOPMENT

SFRTA's short and long term planning efforts and activities conducted by the Planning Department are included in this line item. This item facilitates the performance of planning and capital development studies and projects such as the Transit Development Plan (TDP), the development of a station-area Transit Oriented Development (TOD) plan Tri-Rail stations, South Florida East Coast Corridor (FEC) Transit Analysis Study and other studies and plans.


PROGRAM OF PROJECTS

SFRTA receives annual Federal Appropriations Sections 5307 and 5337 funding from the Federal Transit Administration (FTA). This funding is programmed in SFRTA's Capital and Operating Budget to include preventive maintenance costs, such items as rolling stock maintenance, station maintenance, wayfinding, transit enhancements, and general engineering consultants and transit oriented development, which are allowable expenditures of funds under FTA guidelines.

MIAMI-DADE TRANSPORTATION PLANNING ORGANIZATION
TRANSPORTATION IMPROVEMENT PROGRAM
SOUTH FLORIDA REGIONAL TRANSPORTATION AUTHORITY (TRI-RAIL)

TPO Project No	Facility/Project Name	Type of Work	LRTP Ref	Project Cost (\$000s)	Prior Years Funding (\$000s)	Construction Year	FDOT Work Program Number					
Agency Project No	Detailed Project Description											
	Status	Remarks/Comments										
TR0000015	Tri- Rail Opa Locka Parking Lot Improvements	Park and Ride Lots	6-36	\$2,066	\$2,066	2017	4276251					
15												
	Completed	44 additional parking spaces at Tri Rail Opa Locka Station	Activity / Phase	Funding Source	Proposed Funding (in \$000s)							
					2018 - 2019	2019 - 2020	2020 - 2021	2021 - 2022	2022 - 2023			
					CST	DPTO	0	0	0	0	0	
					CST	LFF	0	0	0	0	0	
					CAP	FTA 5307	0	0	0	0	0	
TR0000019	Miami River Intermodal Center Capacity Improvement Study	Rail Capacity Project	C-6	\$31,400	\$4,200	2021	4294871					
19	ROW Phase Managed by FDOT. 30% Design Completion December 2017											
	FONSI - NEPA Completed	Add rail capacity to southernmost 1 mile of TriRail system Project to include bridge track and signal upgrades.	Activity / Phase	Funding Source	Proposed Funding (in \$000s)							
					2018 - 2019	2019 - 2020	2020 - 2021	2021 - 2022	2022 - 2023			
					CST	DIS	0	0	0	13,250	0	
CST	DIS	0	0	13,950	0	0						

MIAMI-DADE TRANSPORTATION PLANNING ORGANIZATION
TRANSPORTATION IMPROVEMENT PROGRAM
SOUTH FLORIDA REGIONAL TRANSPORTATION AUTHORITY (TRI-RAIL)

TPO Project No	Facility/Project Name	Type of Work	LRTP Ref	Project Cost (\$000s)	Prior Years Funding (\$000s)	Construction Year	FDOT Work Program Number	
Agency Project No	Detailed Project Description							
	Status	Remarks/Comments						

TR0000004	Positive Train Control (PTC) on SFRC and FEC	Rail Safety Project	C-6	\$57,650	\$57,650	2018	436381-1				
4											
	Phasing begun on SFRC and FEC Corridor	System for monitoring and controlling train movements to provide increased safety. Federal deadline extended to 2018	Activity / Phase	Funding Source	Proposed Funding (in \$000s)						
					2018 - 2019	2019 - 2020	2020 - 2021	2021 - 2022	2022 - 2023		
					CAP	DL	0	0	0	0	0
					CAP	DS	0	0	0	0	0
					CAP	FTA	0	0	0	0	0
					CAP	DDR	0	0	0	0	0
CAP	LF	0	0	0	0	0					

Yearly Totals	0	0	13,950	13,250	0
5 Year TIP Total			\$27,200		

Transportation Improvement Program (TIP)

Part Two: 5-Year Project Listing Non-Motorized Component



PORTMIAMI



Private Sector



Miami-Dade Transportation
Planning Organization



Miami-Dade Transportation
Planning Organization

Fiscal Years 2018/2019 - 2022/2023 Transportation Improvement Program

NON-MOTORIZED COMPONENT

The development of safe facilities for people who walk or use a bicycle is guided by the Comprehensive Development Master Plan and the 2040 Long Range Transportation Plan.

CDMP Transportation Element Objective TE-2 states: "In furtherance of pedestrianism and other non-motorized modes of transportation in the planned urban area, Miami-Dade County shall enhance its transportation plans, programs and development regulations as necessary to accommodate the safe and convenient movement of pedestrians, non-motorized vehicles and motorized vehicles."

LRTP Goal 1: Improve Transportation System and Travel

- Objective 1.8: Include provisions for non-motorized modes in new projects and in reconstruction.
- Objective 1.9: Promote non-motorized (bicycle, pedestrian, greenways) project through new projects or reconstruction.

LRTP Goal 2: Increase the Safety of the Transportation System for All Users

- Objective 2.4: Develop and implement safe routes to schools.
- Objective 2.6: Accommodate the safe and convenient movement of non-motorized users


Bicycle and pedestrian projects in the 2019 Transportation Improvement Program are taken from the non-motorized section of the 2040 LRTP, the Transportation Alternatives Program application cycle and through agency coordination for other transportation projects. Projects are presented to the Bicycle/Pedestrian Advisory Committee for public information and comment.

More information on the TPO's Bicycle/Pedestrian Program is available from the TPO website at:

<http://miamidadetpo.org/bicycle-pedestrian-program.asp>.

MIAMI-DADE TRANSPORTATION PLANNING ORGANIZATION
TRANSPORTATION IMPROVEMENT PROGRAM
NON-MOTORIZED COMPONENT

Responsible Agency: FL Dept. of Transportation

TPO Project No	Facility/Project Name	Bicycle Accom.	Type of Work		Project Cost (\$000s)	Prior Years Cost (\$000s)					
Agency Project No	From /Location To /Location	Length (miles)	Cross-Ref. TIP Book Page No.	LRTP Ref							

DT2497962	DISTRICTWIDE TRAFFIC OPERATIONS - SAFETY STUDIES CONSULTANT		SAFETY PROJECT		\$6,132	\$6,132		Proposed Funding (in \$000s)				
2497962		0.0	A1-89	5-5				2018 - 2019	2019 - 2020	2020 - 2021	2021 - 2022	2022 - 2023
								0	0	0	0	0

DT2497963	DISTRICTWIDE TRAFFIC OPERATIONS - SAFETY STUDIES CONSULTANT		SAFETY PROJECT		\$1,634	\$1,634		Proposed Funding (in \$000s)				
2497963		0.0	A1-90	5-5				2018 - 2019	2019 - 2020	2020 - 2021	2021 - 2022	2022 - 2023
								0	0	0	0	0


DT2497964	DISTRICTWIDE TRAFFIC OPERATIONS - SAFETY STUDIES CONSULTANT		SAFETY PROJECT		\$1,523	\$1,523		Proposed Funding (in \$000s)				
2497964		0.0	A1-90	5-5				2018 - 2019	2019 - 2020	2020 - 2021	2021 - 2022	2022 - 2023
								0	0	0	0	0

DT2497965	DISTRICTWIDE TRAFFIC OPERATIONS - STUDIES CONSULTANT		SAFETY PROJECT		\$1,438	\$1,435		Proposed Funding (in \$000s)				
2497965		0.0	A1-91	5-5				2018 - 2019	2019 - 2020	2020 - 2021	2021 - 2022	2022 - 2023
								3	0	0	0	0

DT2497966	DISTRICTWIDE TRAFFIC OPERATIONS - SAFETY STUDIES CONSULTANT		SAFETY PROJECT		\$1,391	\$1,391		Proposed Funding (in \$000s)				
2497966		0.0	A1-91	5-5				2018 - 2019	2019 - 2020	2020 - 2021	2021 - 2022	2022 - 2023
								0	0	0	0	0


MIAMI-DADE TRANSPORTATION PLANNING ORGANIZATION
TRANSPORTATION IMPROVEMENT PROGRAM
NON-MOTORIZED COMPONENT

Responsible Agency: FL Dept. of Transportation

TPO Project No	Facility/Project Name	Bicycle Accom.	Type of Work		Project Cost (\$000s)	Prior Years Cost (\$000s)					
Agency Project No	From /Location To /Location	Length (miles)	Cross-Ref.TIP Book Page No.	LRTP Ref							
DT2497967	DISTRICTWIDE TRAFFIC OPERATIONS - SAFETY STUDIES CONSULTANT		SAFETY PROJECT		\$1,518	\$1,518	Proposed Funding (in \$000s)				
2497967		0.0	A1-92	5-5			2018 - 2019	2019 - 2020	2020 - 2021	2021 - 2022	2022 - 2023
							0	0	0	0	0
DT2497968	DISTRICTWIDE TRAFFIC OPERATIONS - SAFETY STUDIES CONSULTANT		SAFETY PROJECT		\$1,135	\$5	Proposed Funding (in \$000s)				
2497968		0.0	A1-92	5-5			2018 - 2019	2019 - 2020	2020 - 2021	2021 - 2022	2022 - 2023
							305	275	275	275	0
DT2497969	DISTRICTWIDE TRAFFIC OPERATIONS - STUDIES CONSULTANT		SAFETY PROJECT		\$453	\$0	Proposed Funding (in \$000s)				
2497969		0.0	A1-93	5-5			2018 - 2019	2019 - 2020	2020 - 2021	2021 - 2022	2022 - 2023
							353	0	0	100	0
DT2506541	DISTRICTWIDE COMMUNITY SAFETY		SAFETY PROJECT		\$1,623	\$1,323	Proposed Funding (in \$000s)				
2506541		0.0	A1-106	5-5			2018 - 2019	2019 - 2020	2020 - 2021	2021 - 2022	2022 - 2023
							60	60	60	60	30
DT2512651	SOUTH DADE GREENWAYS NETWORK		BIKE PATH/TRAIL		\$664	\$664	Proposed Funding (in \$000s)				
2512651		0.0	A1-131	6-52			2018 - 2019	2019 - 2020	2020 - 2021	2021 - 2022	2022 - 2023
							0	0	0	0	0


MIAMI-DADE TRANSPORTATION PLANNING ORGANIZATION
TRANSPORTATION IMPROVEMENT PROGRAM
NON-MOTORIZED COMPONENT

Responsible Agency: FL Dept. of Transportation

TPO Project No	Facility/Project Name		Bicycle Accom.	Type of Work		Project Cost (\$000s)	Prior Years Cost (\$000s)						
Agency Project No	From /Location	To /Location	Length (miles)	Cross-Ref.TIP Book Page No.	LRTP Ref				2018 - 2019	2019 - 2020	2020 - 2021	2021 - 2022	2022 - 2023
DT2512652	BISCAYNE TRAIL/SW 87 AVE			BIKE PATH/TRAIL		\$702	\$702		Proposed Funding (in \$000s)				
2512652	FROM OLD CUTLER RD	TO BLACK POINT PARK & MARINA	2.7	A1-132	6-52				2018 - 2019	2019 - 2020	2020 - 2021	2021 - 2022	2022 - 2023
									0	0	0	0	0
DT2512653	BLACK CREEK TRAIL(A)			BIKE PATH/TRAIL		\$2,134	\$2,134		Proposed Funding (in \$000s)				
2512653	FROM BLACK POINT PARK	TO MARY/PENNY THOMPSON PARK	0.0	A1-133	6-52				2018 - 2019	2019 - 2020	2020 - 2021	2021 - 2022	2022 - 2023
									0	0	0	0	0
DT2512654	BISCAYNE S DADE(C&D)			BIKE PATH/TRAIL		\$671	\$671		Proposed Funding (in \$000s)				
2512654	FROM BLACK POINT PARK	TO SW 138 ST & SW 137 AVE	0.0	A1-134	6-52				2018 - 2019	2019 - 2020	2020 - 2021	2021 - 2022	2022 - 2023
									0	0	0	0	0
DT2512656	OLD CUTLER TRAIL			BIKE PATH/TRAIL		\$1,324	\$1,324		Proposed Funding (in \$000s)				
2512656	FROM SW 136 ST/SW 63 AVE	TO CARTAGENA PLAZA	0.0	A1-134	6-52				2018 - 2019	2019 - 2020	2020 - 2021	2021 - 2022	2022 - 2023
									0	0	0	0	0
DT2512657	BISCAYNE TRAIL SEG D, SW 328 ST/SW 117 AVE TO HOMESTEAD BAYFRONT PARK			BIKE PATH/TRAIL		\$1,850	\$0		Proposed Funding (in \$000s)				
2512657			0.0	A1-135	6-52				2018 - 2019	2019 - 2020	2020 - 2021	2021 - 2022	2022 - 2023
									1,850	0	0	0	0


MIAMI-DADE TRANSPORTATION PLANNING ORGANIZATION
TRANSPORTATION IMPROVEMENT PROGRAM
NON-MOTORIZED COMPONENT

Responsible Agency: FL Dept. of Transportation

TPO Project No	Facility/Project Name	Bicycle Accom.	Type of Work		Project Cost (\$000s)	Prior Years Cost (\$000s)					
Agency Project No	From /Location To /Location	Length (miles)	Cross-Ref.TIP Book Page No.	LRTP Ref							
DT4166601	LUDLAM TRAIL		BIKE PATH/TRAIL		\$746	\$746	Proposed Funding (in \$000s)				
4166601		0.0	A1-569	6-54			2018 - 2019	2019 - 2020	2020 - 2021	2021 - 2022	2022 - 2023
							0	0	0	0	0
DT4166602	MIAMI DADE COUNTY - LUDLAM TRAIL CORRIDOR		BIKE PATH/TRAIL		\$5,993	\$5,993	Proposed Funding (in \$000s)				
4166602		0.0	A1-570	6-54			2018 - 2019	2019 - 2020	2020 - 2021	2021 - 2022	2022 - 2023
							0	0	0	0	0
DT4166604	LUDLAM TRAIL SEGMENT A PHASE II		BIKE PATH/TRAIL		\$8,000	\$0	Proposed Funding (in \$000s)				
4166604	FROM SW 50 TERRACE TO SW 64 TERRACE	0.0	A1-571	6-54			2018 - 2019	2019 - 2020	2020 - 2021	2021 - 2022	2022 - 2023
							0	0	8,000	0	0
DT4166605	MIAMI DADE COUNTY - LUDLAM TRAIL CORRIDOR ACQUISITION		BIKE PATH/TRAIL		\$5,000	\$5,000	Proposed Funding (in \$000s)				
4166605		0.0	A1-571	6-54			2018 - 2019	2019 - 2020	2020 - 2021	2021 - 2022	2022 - 2023
							0	0	0	0	0
DT4180641	DISTRICTWIDE (ADA) COMPLIANCE CONSULTANT		SIDEWALK		\$4,442	\$3,692	Proposed Funding (in \$000s)				
4180641		0.0	A1-188	5-5			2018 - 2019	2019 - 2020	2020 - 2021	2021 - 2022	2022 - 2023
							150	150	150	150	150


MIAMI-DADE TRANSPORTATION PLANNING ORGANIZATION
TRANSPORTATION IMPROVEMENT PROGRAM
NON-MOTORIZED COMPONENT

Responsible Agency: FL Dept. of Transportation

TPO Project No	Facility/Project Name	Bicycle Accom.	Type of Work		Project Cost (\$000s)	Prior Years Cost (\$000s)					
Agency Project No	From /Location To /Location	Length (miles)	Cross-Ref.TIP Book Page No.	LRTP Ref							
DT4209171	OVERTOWN GREENWAY		BIKE PATH/TRAIL		\$2,142	\$2,142	Proposed Funding (in \$000s)				
4209171	BETWEEN NW 3RD AVE AND NW 7TH AVE	0.0	A1-193	6-52			2018 - 2019	2019 - 2020	2020 - 2021	2021 - 2022	2022 - 2023
							0	0	0	0	0
DT4209172	OVERTOWN GREENWAY ALONG NW 11 ST		BIKE PATH/TRAIL		\$953	\$115	Proposed Funding (in \$000s)				
4209172	FROM NW 7 AVE TO E OF NW 12 AVE	0.0	A1-193	6-56			2018 - 2019	2019 - 2020	2020 - 2021	2021 - 2022	2022 - 2023
							838	0	0	0	0
DT4295362	DISTRICTWIDE (ADA) PUSHBUTTON CONSTRUCTION		PEDESTRIAN SAFETY IMPROVEMENT		\$872	\$872	Proposed Funding (in \$000s)				
4295362		0.0	A1-273	5-5			2018 - 2019	2019 - 2020	2020 - 2021	2021 - 2022	2022 - 2023
							0	0	0	0	0
DT4295363	DISTRICTWIDE (ADA) PUSHBUTTON CONSTRUCTION		PEDESTRIAN SAFETY IMPROVEMENT		\$759	\$759	Proposed Funding (in \$000s)				
4295363		0.0	A1-274	5-5			2018 - 2019	2019 - 2020	2020 - 2021	2021 - 2022	2022 - 2023
							0	0	0	0	0
DT4295364	DISTRICTWIDE (ADA) PUSHBUTTON CONSTRUCTION		PEDESTRIAN SAFETY IMPROVEMENT		\$832	\$0	Proposed Funding (in \$000s)				
4295364		0.0	A1-274	5-5			2018 - 2019	2019 - 2020	2020 - 2021	2021 - 2022	2022 - 2023
							832	0	0	0	0


MIAMI-DADE TRANSPORTATION PLANNING ORGANIZATION
TRANSPORTATION IMPROVEMENT PROGRAM
NON-MOTORIZED COMPONENT

Responsible Agency: FL Dept. of Transportation

TPO Project No	Facility/Project Name	Bicycle Accom.	Type of Work		Project Cost (\$000s)	Prior Years Cost (\$000s)					
Agency Project No	From /Location To /Location	Length (miles)	Cross-Ref.TIP Book Page No.	LRTP Ref			2018 - 2019	2019 - 2020	2020 - 2021	2021 - 2022	2022 - 2023
DT4295366	DISTRICTWIDE (ADA) PUSHBUTTON CONSTRUCTION		PEDESTRIAN SAFETY IMPROVEMENT		\$902	\$0	Proposed Funding (in \$000s)				
4295366		0.0	A1-275	5-5			2018 - 2019	2019 - 2020	2020 - 2021	2021 - 2022	2022 - 2023
							0	0	0	0	902
DT4346871	VILLAGE OF PINECREST CITYWIDE BICYCLING IMPROVEMENTS		BIKE PATH/TRAIL		\$1,300	\$50	Proposed Funding (in \$000s)				
4346871		0.0	A1-587	6-54			2018 - 2019	2019 - 2020	2020 - 2021	2021 - 2022	2022 - 2023
							1,250	0	0	0	0
DT4355012	UNDERLINE SEGMENT A		BIKE PATH/TRAIL		\$9,455	\$1,450	Proposed Funding (in \$000s)				
4355012	FROM SW 13 ST TO SW 19 AVE	0.0	A1-587	6-52			2018 - 2019	2019 - 2020	2020 - 2021	2021 - 2022	2022 - 2023
							8,005	0	0	0	0
DT4355071	CITY OF MIAMI ALONG NW 17 ST		BIKE PATH/TRAIL		\$198	\$0	Proposed Funding (in \$000s)				
4355071	BETWEEN NW 7 AVE AND NW 9 AVE	0.0	A1-359	5-5			2018 - 2019	2019 - 2020	2020 - 2021	2021 - 2022	2022 - 2023
							0	0	198	0	0
DT4355091	TOWN OF MIAMI LAKES TOWNWIDE BICYCLE/ PEDESTRIAN IMPROVEMENTS		BIKE PATH/TRAIL		\$1,402	\$200	Proposed Funding (in \$000s)				
4355091		0.0	A1-360	6-54			2018 - 2019	2019 - 2020	2020 - 2021	2021 - 2022	2022 - 2023
							1,202	0	0	0	0


MIAMI-DADE TRANSPORTATION PLANNING ORGANIZATION
TRANSPORTATION IMPROVEMENT PROGRAM
NON-MOTORIZED COMPONENT

Responsible Agency: FL Dept. of Transportation

TPO Project No	Facility/Project Name	Bicycle Accom.	Type of Work		Project Cost (\$000s)	Prior Years Cost (\$000s)					
Agency Project No	From /Location To /Location	Length (miles)	Cross-Ref.TIP Book Page No.	LRTP Ref			2018 - 2019	2019 - 2020	2020 - 2021	2021 - 2022	2022 - 2023
DT4366091	CITY OF MIAMI - METROMOVER STATION ACCESS IMPROVEMENTS		SIDEWALK		\$467	\$75	Proposed Funding (in \$000s)				
4366091		0.0	A1-393	5-5			2018 - 2019	2019 - 2020	2020 - 2021	2021 - 2022	2022 - 2023
							392	0	0	0	0
DT4366101	HOBIE ISLAND, NORTH SIDE, SHORELINE AND ROADWAY PROTECTION	Bike Lane	ROAD/SLOPE PROTECTION		\$3,548	\$0	Proposed Funding (in \$000s)				
4366101		0.7	A1-589	5-5			2018 - 2019	2019 - 2020	2020 - 2021	2021 - 2022	2022 - 2023
							3,548	0	0	0	0
DT4366102	HOBIE ISLAND, NORTH SIDE, SHORELINE AND ROADWAY PROTECTION PHASE II	Bike Lane	ROAD/SLOPE PROTECTION		\$3,548	\$0	Proposed Funding (in \$000s)				
4366102		0.0	A1-589	5-5			2018 - 2019	2019 - 2020	2020 - 2021	2021 - 2022	2022 - 2023
							0	0	3,548	0	0
DT4367361	CITY OF HIALEAH - WEST 4TH AVE SIDEWALK & GUARDRAIL IMPROVEMENTS		BIKE LANE/SIDEWALK		\$997	\$87	Proposed Funding (in \$000s)				
4367361		0.0	A1-395	5-5			2018 - 2019	2019 - 2020	2020 - 2021	2021 - 2022	2022 - 2023
							910	0	0	0	0
DT4367481	CITY OF MIAMI BEACH - MID-BEACH RECREATIONAL CORRIDOR PHASE III		BIKE PATH/TRAIL		\$13,005	\$0	Proposed Funding (in \$000s)				
4367481		0.0	A1-396	6-4			2018 - 2019	2019 - 2020	2020 - 2021	2021 - 2022	2022 - 2023
							13,005	0	0	0	0


MIAMI-DADE TRANSPORTATION PLANNING ORGANIZATION
TRANSPORTATION IMPROVEMENT PROGRAM
NON-MOTORIZED COMPONENT

Responsible Agency: FL Dept. of Transportation

TPO Project No	Facility/Project Name	Bicycle Accom.	Type of Work		Project Cost (\$000s)	Prior Years Cost (\$000s)						
Agency Project No	From /Location To /Location	Length (miles)	Cross-Ref.TIP Book Page No.	L RTP Ref			2018 - 2019	2019 - 2020	2020 - 2021	2021 - 2022	2022 - 2023	
DT4367541	SNAKE CREEK TRAIL UNDERPASS PRELIMINARY ENGINEERING STUDY		PEDESTRIAN/WILDLIFE UNDERPASS		\$305	\$0		Proposed Funding (in \$000s)				
4367541		0.0	A1-397	5-5				2018 - 2019	2019 - 2020	2020 - 2021	2021 - 2022	2022 - 2023
								0	305	0	0	0
DT4379161	SR 934/NORMANDY DR		PEDESTRIAN SAFETY IMPROVEMENT		\$861	\$241		Proposed Funding (in \$000s)				
4379161	AT RUE GRANVILLE	0.1	A1-401	5-5				2018 - 2019	2019 - 2020	2020 - 2021	2021 - 2022	2022 - 2023
								620	0	0	0	0
DT4379162	SR 934/NORMANDY DR AND RUE VENDOME		PEDESTRIAN SAFETY IMPROVEMENT		\$763	\$190		Proposed Funding (in \$000s)				
4379162		1.0	A1-402	5-5				2018 - 2019	2019 - 2020	2020 - 2021	2021 - 2022	2022 - 2023
								573	0	0	0	0
DT4379221	SR 9/NW 27 AVE		PEDESTRIAN SAFETY IMPROVEMENT		\$1,148	\$235		Proposed Funding (in \$000s)				
4379221	FROM NW 23 ST TO NW 26 ST	0.2	A1-406	5-5				2018 - 2019	2019 - 2020	2020 - 2021	2021 - 2022	2022 - 2023
								913	0	0	0	0
DT4381471	SAFE RTS TO SCHOOL; ARCH CRK,E.M.HARTNR,LAKEVW ES;N MIAMI,J.DIEGO MIDL		BIKE LANE/SIDEWALK		\$678	\$82		Proposed Funding (in \$000s)				
4381471		0.0	A1-591	6-50				2018 - 2019	2019 - 2020	2020 - 2021	2021 - 2022	2022 - 2023
								0	596	0	0	0


MIAMI-DADE TRANSPORTATION PLANNING ORGANIZATION
TRANSPORTATION IMPROVEMENT PROGRAM
NON-MOTORIZED COMPONENT

Responsible Agency: FL Dept. of Transportation

TPO Project No	Facility/Project Name	Bicycle Accom.	Type of Work		Project Cost (\$000s)	Prior Years Cost (\$000s)					
Agency Project No	From /Location To /Location	Length (miles)	Cross-Ref.TIP Book Page No.	L RTP Ref			2018 - 2019	2019 - 2020	2020 - 2021	2021 - 2022	2022 - 2023
DT4381601	SAFE RTS TO SCHOOL; CORAL REEF, HOWARD DR AND PERRINE		PEDESTRIAN SAFETY IMPROVEMENT		\$922	\$70	Proposed Funding (in \$000s)				
4381601		0.0	A1-591	6-50			2018 - 2019	2019 - 2020	2020 - 2021	2021 - 2022	2022 - 2023
							852	0	0	0	0
DT4381621	SAFE RTS TO SCHOOL; KEY BISCAVNE K8		PEDESTRIAN SAFETY IMPROVEMENT		\$848	\$89	Proposed Funding (in \$000s)				
4381621		0.0	A1-592	6-50			2018 - 2019	2019 - 2020	2020 - 2021	2021 - 2022	2022 - 2023
							0	759	0	0	0
DT4381631	SAFE RTS TO SCHOOL; COMSTOCK ES, GRATGNY ES, AND HIBISCUS ES		PEDESTRIAN SAFETY IMPROVEMENT		\$640	\$78	Proposed Funding (in \$000s)				
4381631		0.0	A1-593	6-50			2018 - 2019	2019 - 2020	2020 - 2021	2021 - 2022	2022 - 2023
							0	562	0	0	0
DT4381651	SAFE RTS TO SCHOOL; CRESTVW ES; EDISON PK K8 CTR; LORAH PK ES,SWEETWTR ES		PEDESTRIAN SAFETY IMPROVEMENT		\$795	\$96	Proposed Funding (in \$000s)				
4381651		0.0	A1-594	6-50			2018 - 2019	2019 - 2020	2020 - 2021	2021 - 2022	2022 - 2023
							0	699	0	0	0
DT4386621	CITY OF CORAL GABLES - ALHAMBRA CIRCLE BIKE LANES		BIKE LANE/SIDEWALK		\$783	\$0	Proposed Funding (in \$000s)				
4386621		0.0	A1-595	5-5			2018 - 2019	2019 - 2020	2020 - 2021	2021 - 2022	2022 - 2023
							0	90	693	0	0


MIAMI-DADE TRANSPORTATION PLANNING ORGANIZATION
TRANSPORTATION IMPROVEMENT PROGRAM
NON-MOTORIZED COMPONENT

Responsible Agency: FL Dept. of Transportation

TPO Project No	Facility/Project Name	Bicycle Accom.	Type of Work		Project Cost (\$000s)	Prior Years Cost (\$000s)					
Agency Project No	From /Location To /Location	Length (miles)	Cross-Ref.TIP Book Page No.	LRTP Ref			2018 - 2019	2019 - 2020	2020 - 2021	2021 - 2022	2022 - 2023
DT4386631	TOWN OF MIAMI LAKES G.R.E.E.N		BIKE PATH/TRAIL		\$435	\$85	Proposed Funding (in \$000s)				
4386631		0.0	A1-596	6-54							
							350	0	0	0	0
DT4386651	MIAMI SHORES - MULTIMODAL MOBILITY IMPROVEMENTS		BIKE PATH/TRAIL		\$606	\$75	Proposed Funding (in \$000s)				
4386651		0.0	A1-596	6-54							
							0	531	0	0	0
DT4386671	BLACK CREEK TRAIL SEGMENT B PHASE I		BIKE PATH/TRAIL		\$1,247	\$431	Proposed Funding (in \$000s)				
4386671		0.0	A1-597	6-54							
							0	0	816	0	0
DT4386681	CITY OF NORTH MIAMI - NE 8TH AVE GREEN TRAIL		BIKE PATH/TRAIL		\$1,409	\$0	Proposed Funding (in \$000s)				
4386681		0.0	A1-598	6-54							
							110	0	1,299	0	0
DT4386691	TOWN OF CUTLER BAY BIKE/PED FACILITY IMPROVEMENTS		BIKE PATH/TRAIL		\$524	\$100	Proposed Funding (in \$000s)				
4386691		0.0	A1-599	6-54							
							0	424	0	0	0


MIAMI-DADE TRANSPORTATION PLANNING ORGANIZATION
TRANSPORTATION IMPROVEMENT PROGRAM
NON-MOTORIZED COMPONENT

Responsible Agency: FL Dept. of Transportation

TPO Project No	Facility/Project Name	Bicycle Accom.	Type of Work		Project Cost (\$000s)	Prior Years Cost (\$000s)					
Agency Project No	From /Location To /Location	Length (miles)	Cross-Ref.TIP Book Page No.	LRTP Ref			2018 - 2019	2019 - 2020	2020 - 2021	2021 - 2022	2022 - 2023
DT4386731	CITY OF SOUTH MIAMI SW 62 AVE PED AND BIKE MOBILITY ENHANCEMENTS		BIKE PATH/TRAIL		\$604	\$100	Proposed Funding (in \$000s)				
4386731		0.0	A1-600	6-54							
							0	504	0	0	0
DT4395221	SR 916/NW 135 ST		PEDESTRIAN SAFETY IMPROVEMENT		\$624	\$85	Proposed Funding (in \$000s)				
4395221	BETWEEN CAIRO LANE & SESAME ST	0.2	A1-419	5-5							
							50	489	0	0	0
DT4398941	SAFE RTS TO SCHOOL; CARRIE MEEK/WESTVW,FLAGAMI, H.O. SIBLEY & SHADOWLWN		SIDEWALK		\$783	\$97	Proposed Funding (in \$000s)				
4398941		0.0	A1-420	6-50							
							0	0	686	0	0
DT4398951	SAFE RTS TO SCHOOL; BUNCHE PK ELM, MIA GDN ELM, MYRTLE GRV K8 & TWIN LK		SIDEWALK		\$393	\$53	Proposed Funding (in \$000s)				
4398951		0.0	A1-421	6-50							
							0	0	340	0	0
DT4398961	SAFE RTS TO SCHOOL; FLORIDA CITY ELEMENTARY AND ROBERT R. MOTON ELEM.		SIDEWALK		\$459	\$0	Proposed Funding (in \$000s)				
4398961		0.0	A1-422	6-50							
							61	0	398	0	0


MIAMI-DADE TRANSPORTATION PLANNING ORGANIZATION
TRANSPORTATION IMPROVEMENT PROGRAM
NON-MOTORIZED COMPONENT

Responsible Agency: FL Dept. of Transportation

TPO Project No	Facility/Project Name	Bicycle Accom.	Type of Work		Project Cost (\$000s)	Prior Years Cost (\$000s)					
Agency Project No	From /Location To /Location	Length (miles)	Cross-Ref.TIP Book Page No.	LRTP Ref			2018 - 2019	2019 - 2020	2020 - 2021	2021 - 2022	2022 - 2023
DT4398971	SAFE RTS TO SCHOOL; NORMAN S EDELCUP K8 CENTER		SIDEWALK		\$232	\$0	Proposed Funding (in \$000s)				
4398971		0.0	A1-422	6-50			2018 - 2019	2019 - 2020	2020 - 2021	2021 - 2022	2022 - 2023
							34	0	198	0	0
DT4398991	BISCAYNE EVERGLADES GREENWAY		BIKE PATH/TRAIL		\$2,055	\$211	Proposed Funding (in \$000s)				
4398991	FROM EAST MOWRY DR TO SW 137 AVE	0.0	A1-602	6-52			2018 - 2019	2019 - 2020	2020 - 2021	2021 - 2022	2022 - 2023
							1,844	0	0	0	0
DT4403031	ATLANTIC GREENWAY TRAIL		BIKE PATH/TRAIL		\$4,005	\$3,005	Proposed Funding (in \$000s)				
4403031	FROM SOUTH POINTE PARK TO 87 TER	0.0	A1-603	6-52			2018 - 2019	2019 - 2020	2020 - 2021	2021 - 2022	2022 - 2023
							1,000	0	0	0	0
DT4412341	SAFE RTS TO SCHOOL; RAINBW PK,GLDN GLDS,LK STVNS ELE,NO.CO.K-8,BENFRNK K-8		PEDESTRIAN SAFETY IMPROVEMENT		\$1,380	\$0	Proposed Funding (in \$000s)				
4412341		0.0	A1-477	6-50			2018 - 2019	2019 - 2020	2020 - 2021	2021 - 2022	2022 - 2023
							0	0	0	1,380	0
DT4412351	SAFE RTS TO SCHOOL; NORWOOD,DANTE FASCELL,CHRLS HADLEY,MAE WALTERS,REEVES		PEDESTRIAN SAFETY IMPROVEMENT		\$215	\$0	Proposed Funding (in \$000s)				
4412351		0.0	A1-477	6-50			2018 - 2019	2019 - 2020	2020 - 2021	2021 - 2022	2022 - 2023
							0	0	0	215	0

MIAMI-DADE TRANSPORTATION PLANNING ORGANIZATION
TRANSPORTATION IMPROVEMENT PROGRAM
NON-MOTORIZED COMPONENT

Responsible Agency: FL Dept. of Transportation

TPO Project No	Facility/Project Name	Bicycle Accom.	Type of Work		Project Cost (\$000s)	Prior Years Cost (\$000s)					
Agency Project No	From /Location To /Location	Length (miles)	Cross-Ref.TIP Book Page No.	LRTP Ref			2018 - 2019	2019 - 2020	2020 - 2021	2021 - 2022	2022 - 2023
DT4416371	VILLAGE OF PALMETTO BAY - SW 82 AVE COMMUTER ACCESS		BIKE LANE/SIDEWALK		\$303	\$0	Proposed Funding (in \$000s)				
4416371		0.0	A1-478	5-5			2018 - 2019	2019 - 2020	2020 - 2021	2021 - 2022	2022 - 2023
							0	0	303	0	0
DT4416391	SNAPPER CREEK TRAIL SEGMENT B PHASE 1		BIKE PATH/TRAIL		\$121	\$0	Proposed Funding (in \$000s)				
4416391		0.0	A1-603	6-54			2018 - 2019	2019 - 2020	2020 - 2021	2021 - 2022	2022 - 2023
							121	0	0	0	0
DT4416401	CITY OF CORAL GABLES - LAST MILE TRANSIT STOP IMPROVEMENTS		SIDEWALK		\$2,003	\$0	Proposed Funding (in \$000s)				
4416401		0.0	A1-604	5-5			2018 - 2019	2019 - 2020	2020 - 2021	2021 - 2022	2022 - 2023
							0	164	0	1,839	0
DT4416471	TOWN OF MIAMI LAKES - NW 79TH COURT TRANSPORTATION IMPROVEMENTS PROJECT		BIKE LANE/SIDEWALK		\$1,899	\$0	Proposed Funding (in \$000s)				
4416471		0.0	A1-604	5-5			2018 - 2019	2019 - 2020	2020 - 2021	2021 - 2022	2022 - 2023
							0	0	205	0	1,694
DT4416491	CITY OF HOMESTEAD - BISCAYNE EVERGLADES GREENWAY		BIKE PATH/TRAIL		\$1,753	\$0	Proposed Funding (in \$000s)				
4416491		0.0	A1-605	6-52			2018 - 2019	2019 - 2020	2020 - 2021	2021 - 2022	2022 - 2023
							0	0	200	0	1,553

MIAMI-DADE TRANSPORTATION PLANNING ORGANIZATION
TRANSPORTATION IMPROVEMENT PROGRAM
NON-MOTORIZED COMPONENT


Responsible Agency:

TPO Project No	Facility/Project Name		Bicycle Accom.	Type of Work		Project Cost (\$000s)	Prior Years Cost (\$000s)	
Agency Project No	From /Location	To /Location	Length (miles)	Cross-Ref. TIP Book Page No.	LRTP Ref			

Yearly Totals	39,231	5,608	17,369	4,019	4,329
<i>5 Year TIP Total</i>					<i>\$70,556</i>

MIAMI-DADE TRANSPORTATION PLANNING ORGANIZATION
TRANSPORTATION IMPROVEMENT PROGRAM
NON-MOTORIZED COMPONENT

Responsible Agency: Miami-Dade Dept. of Transportation and Public Works

TPO Project No	Facility/Project Name		Bicycle Accom.	Type of Work		Project Cost (\$000s)	Prior Years Cost (\$000s)					
Agency Project No	From /Location	To /Location	Length (miles)	Cross-Ref. TIP Book Page No.	L RTP Ref							

PW0000106	South Bayshore Drive		Bike Lane	Roadway improvements, drainage, water main installation.		\$17,369	\$6,000		Proposed Funding (in \$000s)				
106	Darwin Street	Mercy Way	1.4	A5-22	5-5				2018 - 2019	2019 - 2020	2020 - 2021	2021 - 2022	2022 - 2023
									9,000	0	0	0	0

PW0000110	NW 97 Avenue		Wide Curb Lane	New 4 lanes		\$3,630	\$3,630		Proposed Funding (in \$000s)				
110	NW 138 Street	NW 154 Street	1.0	A5-41	6-12				2018 - 2019	2019 - 2020	2020 - 2021	2021 - 2022	2022 - 2023


PW0000131	SW 152 Street		Other	Widen from 2 to 4 lanes		\$6,825	\$6,825		Proposed Funding (in \$000s)				
131	SW 157 Avenue	SW 147 Avenue	1.0	A5-63	6-14				2018 - 2019	2019 - 2020	2020 - 2021	2021 - 2022	2022 - 2023

PW0000149	SW 268 Street	Bike Lane	Continuous left turn lane along SW 268 Street, water main installation		\$16,951	\$10,598		Proposed Funding (in \$000s)				
149	US-1	SW 112 Avenue	3.5	A5-88				5-5	2018 - 2019	2019 - 2020	2020 - 2021	2021 - 2022
								4,354	0	0	0	0

PW0000215	SW 264 Street		Bike Lane	New 2 lane road with center turn lane		\$2,320	\$2,320		Proposed Funding (in \$000s)				
215	SW 147 Avenue	US-1	0.2	A5-87	5-5				2018 - 2019	2019 - 2020	2020 - 2021	2021 - 2022	2022 - 2023


MIAMI-DADE TRANSPORTATION PLANNING ORGANIZATION
TRANSPORTATION IMPROVEMENT PROGRAM
NON-MOTORIZED COMPONENT

Responsible Agency: Miami-Dade Dept. of Transportation and Public Works

TPO Project No	Facility/Project Name		Bicycle Accom.	Type of Work		Project Cost (\$000s)	Prior Years Cost (\$000s)						
Agency Project No	From /Location	To /Location	Length (miles)	Cross-Ref.TIP Book Page No.	LRTP Ref			2018 - 2019	2019 - 2020	2020 - 2021	2021 - 2022	2022 - 2023	
PW000304a	NW 37 Ave		Wide Curb Lane	Widen from 2 to 5 lanes		\$18,198	\$1,638		Proposed Funding (in \$000s)				
20040330	North River Dr	NW 79 St	2.7	A7-2	6-10				2018 - 2019	2019 - 2020	2020 - 2021	2021 - 2022	2022 - 2023
									4,500	6,510	4,310	1,240	0
PW000306a	NE 2 Avenue		Bike Lane	Street/Traffic Operational Improv.		\$6,445	\$579		Proposed Funding (in \$000s)				
20040386	NE 20 Street	NE 36 Street	1.0	A7-3	5-5				2018 - 2019	2019 - 2020	2020 - 2021	2021 - 2022	2022 - 2023
									2,028	1,919	1,919	0	0
PW000315a	South Bayshore Drive		Bike Lane	Roadway Improvements, Drainage		\$17,369	\$446		Proposed Funding (in \$000s)				
20040370	Darwin Street	Mercy Way	1.4	A7-8	5-5				2018 - 2019	2019 - 2020	2020 - 2021	2021 - 2022	2022 - 2023
									48	20	0	0	0
PW000338	Street Light Retrofits			Safety retrofitting of existing street		\$6,118	\$4,562		Proposed Funding (in \$000s)				
338	Various locations		0.0	A7-18	5-5				2018 - 2019	2019 - 2020	2020 - 2021	2021 - 2022	2022 - 2023
									750	806	0	0	0
PW000445	NE 2 Avenue		Bike Lane	Street/Traffic Operational Improv.		\$11,394	\$6,231		Proposed Funding (in \$000s)				
445	NE 69 Street	West Little River Canal	1.0	A7-3	5-5				2018 - 2019	2019 - 2020	2020 - 2021	2021 - 2022	2022 - 2023
									3,505	5,045	0	0	0


MIAMI-DADE TRANSPORTATION PLANNING ORGANIZATION
TRANSPORTATION IMPROVEMENT PROGRAM
NON-MOTORIZED COMPONENT

Responsible Agency: Miami-Dade Dept. of Transportation and Public Works

TPO Project No	Facility/Project Name		Bicycle Accom.	Type of Work		Project Cost (\$000s)	Prior Years Cost (\$000s)					
Agency Project No	From /Location	To /Location	Length (miles)	Cross-Ref. TIP Book Page No.	LRTP Ref							
PW000722	SW 216 Street		Bike Lane	Drainage improvements design		\$11,863	\$80	Proposed Funding (in \$000s)				
722	SW 127 Avenue	HEFT	2.0	A5-87	5-5			2018 - 2019	2019 - 2020	2020 - 2021	2021 - 2022	2022 - 2023
PW000723	SW 328 Street		Bike Lane	Roadway improvements		\$8,196	\$8,196	Proposed Funding (in \$000s)				
723	SW 187 Avenue	US-1	1.2	A5-88	5-5			2018 - 2019	2019 - 2020	2020 - 2021	2021 - 2022	2022 - 2023
PW000744	NW 58 Street		Wide Curb Lane	Road reconstruction		\$12,127	\$12,127	Proposed Funding (in \$000s)				
744	NW 97 Avenue	SR 826	2.0	A5-2	6-24			2018 - 2019	2019 - 2020	2020 - 2021	2021 - 2022	2022 - 2023
PW000747	NE 16 Avenue		Bike Lane	Widen to 3 lanes		\$5,961	\$5,961	Proposed Funding (in \$000s)				
747	NE 123 Street	NE 135 Street	0.8	A5-41	6-20			2018 - 2019	2019 - 2020	2020 - 2021	2021 - 2022	2022 - 2023
PW000751	NW 97 Avenue		Bike Lane	Widen from 2 to 4 lanes		\$5,807	\$5,807	Proposed Funding (in \$000s)				
751	NW 58 Street	NW 70 Street	0.8	A5-4	6-12			2018 - 2019	2019 - 2020	2020 - 2021	2021 - 2022	2022 - 2023


MIAMI-DADE TRANSPORTATION PLANNING ORGANIZATION
TRANSPORTATION IMPROVEMENT PROGRAM
NON-MOTORIZED COMPONENT

Responsible Agency: Miami-Dade Dept. of Transportation and Public Works

TPO Project No	Facility/Project Name		Bicycle Accom.	Type of Work		Project Cost (\$000s)	Prior Years Cost (\$000s)					
Agency Project No	From /Location	To /Location	Length (miles)	Cross-Ref. TIP Book Page No.	L RTP Ref							
PW000764	W Dixie Highway		Other	Widen from 2 to 4 lanes		\$9,935	\$9,935	Proposed Funding (in \$000s)				
764	NE 163 Street	NE 175 Street	0.8	A5-43	6-20			2018 - 2019	2019 - 2020	2020 - 2021	2021 - 2022	2022 - 2023
PW000775	SW 136 Street East of SW 72 Avenue		Paved Shoulder	Bridge replacement (#874420)		\$2,322	\$2,322	Proposed Funding (in \$000s)				
775			0.0	A5-63	5-5			2018 - 2019	2019 - 2020	2020 - 2021	2021 - 2022	2022 - 2023
PW000786	Tamiami Canal Bridge Replacement		Other	Bridge replacement (#874135)		\$41,551	\$10,415	Proposed Funding (in \$000s)				
786			0.0	A5-24	5-5			2018 - 2019	2019 - 2020	2020 - 2021	2021 - 2022	2022 - 2023
PW000860	NW 97 Avenue		Bike Lane	Widen from 2 to 4 lanes		\$3,351	\$3,351	Proposed Funding (in \$000s)				
000860	NW 52 Street	NW 58 Street	0.4	A5-3	6-12			2018 - 2019	2019 - 2020	2020 - 2021	2021 - 2022	2022 - 2023
PW000924	Underline			Pedestrian/bicycle improvements		\$11,991	\$3,491	Proposed Funding (in \$000s)				
000924	Dadeland South	Miami River	9.6	A5-24	6-52			2018 - 2019	2019 - 2020	2020 - 2021	2021 - 2022	2022 - 2023
								5,118	2,882	0	0	0


MIAMI-DADE TRANSPORTATION PLANNING ORGANIZATION
TRANSPORTATION IMPROVEMENT PROGRAM
NON-MOTORIZED COMPONENT

Responsible Agency: Miami-Dade Dept. of Transportation and Public Works

TPO Project No	Facility/Project Name	Bicycle Accom.	Type of Work		Project Cost (\$000s)	Prior Years Cost (\$000s)					
Agency Project No	From /Location To /Location	Length (miles)	Cross-Ref. TIP Book Page No.	L RTP Ref							
PW000955	SW 42 Avenue and Coral Gables Canal	Paved Shoulder	Bridge replacement (#874275)		\$4,592	\$4,592	Proposed Funding (in \$000s)				
000955		0.0	A5-102	5-5			2018 - 2019	2019 - 2020	2020 - 2021	2021 - 2022	2022 - 2023
PW000963	Ludlam Bikepath		Bikepath		\$5,775	\$2,500	Proposed Funding (in \$000s)				
000963	Dadeland North NW 12 Street	6.4	A5-5	6-54			2018 - 2019	2019 - 2020	2020 - 2021	2021 - 2022	2022 - 2023
PW000964	Ludlam Bikepath		Bikepath		\$5,775	\$500	Proposed Funding (in \$000s)				
000964	Dadeland North NW 12 Street	6.4	A5-23	6-54			2018 - 2019	2019 - 2020	2020 - 2021	2021 - 2022	2022 - 2023
PW000993	SW 137 Avenue	Bike Lane	Completion as two (2) continuous lanes		\$20,675	\$286	Proposed Funding (in \$000s)				
000993	US-1 SW 200 Street	0.0	A5-86	6-14			2018 - 2019	2019 - 2020	2020 - 2021	2021 - 2022	2022 - 2023
PW20040343	SW 137 Ave	Bike Lane	Completion as two (2) continuous lanes		\$20,675	\$10,235	Proposed Funding (in \$000s)				
20040343	US-1 SW 200 St	3.0	A7-9	6-14			2018 - 2019	2019 - 2020	2020 - 2021	2021 - 2022	2022 - 2023
							7,215	2,939	0	0	0


MIAMI-DADE TRANSPORTATION PLANNING ORGANIZATION
TRANSPORTATION IMPROVEMENT PROGRAM
NON-MOTORIZED COMPONENT

Responsible Agency: Miami-Dade Dept. of Transportation and Public Works

TPO Project No	Facility/Project Name		Bicycle Accom.	Type of Work		Project Cost (\$000s)	Prior Years Cost (\$000s)					
Agency Project No	From /Location	To /Location	Length (miles)	Cross-Ref.TIP Book Page No.	LRTP Ref							
PW20040344	SW 137 Ave		Bike Lane	Widen from 2 to 4 lanes		\$8,502	\$1,415	Proposed Funding (in \$000s)				
20040344	SR-821 (HEFT)	US-1	1.7	A7-9	6-14			2018 - 2019	2019 - 2020	2020 - 2021	2021 - 2022	2022 - 2023
								3,927	3,160	0	0	0
PW20040348	SW 216 Street		Bike Lane	Curb & Gutter, Traffic Operational Improv.		\$11,863	\$2,237	Proposed Funding (in \$000s)				
20040348	HEFT	SW 127 Avenue	2.0	A7-11	5-5			2018 - 2019	2019 - 2020	2020 - 2021	2021 - 2022	2022 - 2023
								4,460	4,460	626	0	0
PW671605	SW 328 St		Wide Curb Lane	Widen from 2 to 4 lanes		\$12,010	\$12,010	Proposed Funding (in \$000s)				
671605	US-1	SW 162 Ave	1.4	A5-89	6-14			2018 - 2019	2019 - 2020	2020 - 2021	2021 - 2022	2022 - 2023
						Yearly Totals	44,905	27,741	6,855	1,240	0	
						5 Year TIP Total					\$80,741	

MIAMI-DADE TRANSPORTATION PLANNING ORGANIZATION
TRANSPORTATION IMPROVEMENT PROGRAM
NON-MOTORIZED COMPONENT

Responsible Agency: Miami-Dade Dept. of Transportation and Public Works (Transit)

TPO Project No	Facility/Project Name		Bicycle Accom.	Type of Work		Project Cost (\$000s)	Prior Years Cost (\$000s)			
Agency Project No	From /Location	To /Location	Length (miles)	Cross-Ref. TIP Book Page No.	L RTP Ref					

TA0000054	Kendall Park-and Ride Facility	Other	Construction of 183 Parking spaces in the Park & Ride Facility		\$2,008	\$1,668		Proposed Funding (in \$000s)				
54	SW 127 Ave/ SW 88 St (Kendall)	0.0	A11-14	6-10				2018 - 2019	2019 - 2020	2020 - 2021	2021 - 2022	2022 - 2023
								340	0	0	0	0

TA0000093	Track & Guideway Rehabilitation	Other	Rehabilitate Guideway		\$45,699	\$37,472		Proposed Funding (in \$000s)				
93	Various	0.0	A11-17	5-5				2018 - 2019	2019 - 2020	2020 - 2021	2021 - 2022	2022 - 2023
								3,250	3,590	1,387	0	0

TA0000097	MDT Infrastructure Renewal Program	Other	Infrastructure Renewal		\$147,500	\$85,000		Proposed Funding (in \$000s)				
97		0.0	A11-17	C-6				2018 - 2019	2019 - 2020	2020 - 2021	2021 - 2022	2022 - 2023
								12,500	12,500	12,500	12,500	12,500

TA000103	The Underline- MPATH / BRICKELL Backyard Project			Engineering / Construction		\$10,535	\$4,588		Proposed Funding (in \$000s)				
000103	Brickell Metrorail Station	SW 13 Street	0.0	A11-2	6-52				2018 - 2019	2019 - 2020	2020 - 2021	2021 - 2022	2022 - 2023
									3,109	2,347	491	0	0

Yearly Totals	19,199	18,437	14,378	12,500	12,500
5 Year TIP Total				\$77,014	

MIAMI-DADE TRANSPORTATION PLANNING ORGANIZATION
TRANSPORTATION IMPROVEMENT PROGRAM
NON-MOTORIZED COMPONENT

Responsible Agency:

TPO Project No	Facility/Project Name		Bicycle Accom.	Type of Work		Project Cost (\$000s)	Prior Years Cost (\$000s)	
Agency Project No	From /Location	To /Location	Length (miles)	Cross-Ref. TIP Book Page No.	LRTP Ref			

TOTAL - ALL PROJECTS

Yearly Totals	Proposed Funding (in \$000s)				
	2018 - 2019	2019 - 2020	2020 - 2021	2021 - 2022	2022 - 2023
	17,759	51,786	38,602	17,759	16,829
5 Year TIP Total					\$228,311

Transportation Improvement Program (TIP)

Part Two: 5-Year Project Listing Intelligent Transportation Systems (ITS)



PORTMIAMI



Private Sector



Miami-Dade Transportation
Planning Organization



Miami-Dade Transportation
Planning Organization

Fiscal Years 2018/2019 - 2022/2023 Transportation Improvement Program

INTELLIGENT TRANSPORTATION SYSTEMS (ITS)

The Intelligent Transportation Systems (ITS) concept is based on the use of advanced computer, electronics and communications technologies to increase the effectiveness of the entire surface transportation system. Many of these technologies have already advanced other modes of transportation, such as aviation, and are now beginning to be used in surface transportation. ITS technologies will be applied to all types of vehicles (trucks, buses and cars), to information devices (computers, kiosks, and hand-held devices), and to all parts of the surface transportation system (freeways, urban arterial roadways, city streets, rural roads and intermodal connections) in order to:

Improve Safety by increasing information to the driver and augmenting driver control of the vehicle, ITS can decrease traffic incidents and fatalities. Features include warning systems that activate when cars get too close to another vehicle or the edge of the road and enhanced traffic control systems that decrease stops and speed variations, reducing the number of accidents.


Reduce Congestion and Improve Accessibility: ITS technologies will reduce congestion through rapid detection and clearing of incidents that cause delays; enhanced public transit systems will reduce highway traffic; and real-time traffic control systems will adapt automatically to changing conditions and will improve the flow of traffic.

Improve Energy Efficiency and Environmental Quality: ITS will provide travelers with information to support decisions that will smooth out highway demand and reduce travel time and vehicle emissions by providing opportunities to use high occupancy vehicles or public transit or to mitigate the need for travel altogether.

Enhance Economic Productivity: ITS will improve transportation system efficiency through better routing of vehicles, automated toll collection, safety enhancements and streamlining commercial vehicle regulatory enforcement and compliance.


MIAMI-DADE TRANSPORTATION PLANNING ORGANIZATION
TRANSPORTATION IMPROVEMENT PROGRAM
INTELLIGENT TRANSPORTATION SYSTEMS

Major Highway and Road Improvements (Countywide)

TPO Project No	Facility /Project Name		Bicycle Accom.	Type of Work	Project Cost (\$000s)	Prior Years Cost (\$000s)								
Agency Project No	From /Location	To /Location	Length (miles)	Cross-Referenced TIP Book Page Number										
PW000330	Advanced Traffic Mngmnt. System (A.T.M.S.)			ATMS to provide improved traffic flow	\$49,025	\$44,623	Activity / Phase	Funding Source	Proposed Funding (in \$000s)					
330			0.0	A7-17					2018 - 2019	2019 - 2020	2020 - 2021	2021 - 2022	2022 - 2023	
						CST		PTP	1,210	2,525	646	21	0	

MIAMI-DADE TRANSPORTATION PLANNING ORGANIZATION
TRANSPORTATION IMPROVEMENT PROGRAM
INTELLIGENT TRANSPORTATION SYSTEMS

Neighborhood Improvements (Countywide)

TPO Project No	Facility /Project Name	Bicycle Accom.	Type of Work	Project Cost (\$000s)	Prior Years Cost (\$000s)					
Agency Project No	From /Location To /Location	Length (miles)	Cross-Referenced TIP Book Page Number							

PW000440	School Flashing Signals			\$14,735	\$13,792	Activity / Phase	Funding Source	Proposed Funding (in \$000s)				
								2018 - 2019	2019 - 2020	2020 - 2021	2021 - 2022	2022 - 2023
440		0.0	A7-18									
						PE/CST	PTP	943	0	0	0	0

Yearly Totals	2,153	2,525	646	21	0
5 Year TIP Total					\$5,345

Transportation Improvement Program (TIP)

Part Two: 5-Year Project Listing

Transportation Disadvantaged Section (ADA)



PORTMIAMI



Private Sector



Miami-Dade Transportation
Planning Organization



Miami-Dade Transportation
Planning Organization

Fiscal Years 2018/2019 - 2022/2023 Transportation Improvement Program

TRANSPORTATION DISADVANTAGED SECTION (ADA)

Section 427.015, Florida Statutes, requires that the Metropolitan Planning Organization, as part of its Transportation Improvement Program "shall . . . identify transportation improvements that will be advanced with [transportation disabled] funds during the program period." This requirement is reiterated in section 3(f)2.g of the Florida Department of Transportation directive 525-010-012-c ("Transportation Improvement Program Development and Review"). The purpose of this section is to meet these requirements, and to reference, in a user-friendly format, transportation improvements to assist the safe and efficient transport of those citizens who need special services and facilities to obtain access to life-sustaining activities.


EXPLANATION:

The projects listed in this section do show funding amounts but no construction schedules. This is because the same projects are also listed in other sections of this document grouping projects by funding category. The items listed are referenced by the page number in which they appear in other TIP sections.

In addition, this section includes pedestrian facilities and sidewalks and some transit passenger amenities which, once completed, could enhance and facilitate usage by not only disadvantaged passengers but the public in general. This section does not include relevant improvements associated with larger transportation projects. Examples would include curb cuts and tactile surface treatments added onto sidewalks as part of an intersection widening and reconstruction, or wheelchair ramps and elevators included within the design of major facilities, as required by the 1991 Americans with Disabilities Act.

MIAMI-DADE TRANSPORTATION PLANNING ORGANIZATION
TRANSPORTATION IMPROVEMENT PROGRAM
TRANSPORTATION DISADVANTAGED

TRANSIT

TPO Project No	Facility/Project Name		Bicycle Accom.	Type of Work	Project Cost (\$000s)	Prior Years Cost (\$000s)					
Agency Project No	From/Location	To/Location	Length (miles)	Cross-Referenced TIP Book Page Number							

TA0000078	Metrorail Escalators Replacement and Elevators Refurbishment			Procurement and Installation	\$18,000		Activity /Phase	Funding Source	Proposed Funding (in \$000s)				
									2018 - 2019	2019 - 2020	2020 - 2021	2021 - 2022	2022 - 2023
78	Systemwide	Systemwide	0.0	A11-16			CAPITAL	PTP	3,600	3,600	3,600	3,600	3,600

TAMDT290	Metromover Escalator Replacement and Elevator Refurbishment				\$15,500	\$3,100	Activity /Phase	Funding Source	Proposed Funding (in \$000s)				
									2018 - 2019	2019 - 2020	2020 - 2021	2021 - 2022	2022 - 2023
MDT290	Metromover Stations	Metromover Stations	0.0	A11-18			CAPITAL	PTP Bond	3,100	3,100	3,100	3,100	0

Transportation Improvement Program (TIP)

Part Two: 5-Year Project Listing Congestion Management Plan (CMP)



PORTMIAMI



Private Sector



Miami-Dade Transportation
Planning Organization



Miami-Dade Transportation
Planning Organization

Fiscal Years 2018/2019 - 2022/2023 Transportation Improvement Program

CONGESTION MANAGEMENT PLAN (CMP)



Congestion Management is an integral part of the planning process and the Congestion Management Process (CMP) is required to be developed and implemented pursuant to Title 23 U.S. Code 134 – Metropolitan Transportation Planning in Transportation Management Areas (TMAs). The congestion management process in Miami-Dade is being developed cooperatively with FDOT and is being implemented on a County-wide basis. The application of CMP strategies will improve transportation system performance and reliability by reducing the adverse impacts of congestion on the movement of people and goods through demand reduction and operational improvements.

The FAST Act retained the requirement for a congestion management process for MPOs that serve a TMA, the law also allows an MPO that serves a TMA to develop a congestion management plan (distinct from the congestion management process) that will be considered in the MPO's transportation improvement program. The Miami-Dade 2040 LRTP, adopted October, 2014, included such Congestion Management Plan. The plan identifies proposed projects and programs to reduce congestion and increase job access opportunities.



The Miami-Dade County 2014 Congestion Management Plan Update improved upon the 2009 Miami-Dade Congestion Management Process. The CMP was developed based on the 8-step process outlined in the FHWA CMP Guidebook. CMP objectives were drawn from the Miami-Dade County's 2040 Long Range Transportation Plan (LRTP) goals and objectives and serve as one of the primary points of connection between the CMP and LRTP, and define the direction for development of CMP Performance Measures. Different from the 2009 update, in the 2014 CMP update process, transit, freight, and non-motorized modes are evaluated through the 2040 LRTP update process as a separate effort, thus are not included in the CMP update process.

The project list which follows is based on the adopted 2040 LRTP which incorporated the 2014 Congestion Management Process Update. The process and projects are further detailed on pages 6-64 through 6-71 of the 2040 LRTP document.

MIAMI-DADE TRANSPORTATION PLANNING ORGANIZATION
TRANSPORTATION IMPROVEMENT PROGRAM
CONGESTION MANAGEMENT PLAN (CMP)

TPO Project No	Facility/Project Name	Bicycle Accom.	Type of Work	Project Cost (\$000s)	Prior Years Cost (\$000s)	 						
Agency Project No	From/Location To/Location	Length (miles)										
PW000762	S Miami Avenue and S 10 Street		Traffic signal					Proposed Funding (in \$000s)				
762		0.0		\$187	\$187	Activity /Phase	Funding Source	2018 - 2019	2019 - 2020	2020 - 2021	2021 - 2022	2022 - 2023
PW000806	SW 42 Street and SW 149 Avenue		Traffic signal					Proposed Funding (in \$000s)				
000806		0.0		\$280	\$280	Activity /Phase	Funding Source	2018 - 2019	2019 - 2020	2020 - 2021	2021 - 2022	2022 - 2023
PW000807	TOPICS		Intersection improvements: T.O.P.I.C.S.					Proposed Funding (in \$000s)				
000807	Various Locations	0.0				Activity /Phase	Funding Source	2018 - 2019	2019 - 2020	2020 - 2021	2021 - 2022	2022 - 2023
						PE	RIF	137	38	6	6	6
						CEI	RIF	137	38	6	6	6
						CST	RIF	1,096	302	44	44	44
PW000818	NW 37 Avenue and NW 215 Street		Traffic signal					Proposed Funding (in \$000s)				
000818		0.0		\$326	\$326	Activity /Phase	Funding Source	2018 - 2019	2019 - 2020	2020 - 2021	2021 - 2022	2022 - 2023
PW000840	SW 57 Avenue and SW 104 Street		Traffic signal					Proposed Funding (in \$000s)				
000840		0.0		\$341	\$341	Activity /Phase	Funding Source	2018 - 2019	2019 - 2020	2020 - 2021	2021 - 2022	2022 - 2023



MIAMI-DADE TRANSPORTATION PLANNING ORGANIZATION
TRANSPORTATION IMPROVEMENT PROGRAM
CONGESTION MANAGEMENT PLAN (CMP)

TPO Project No	Facility/Project Name		Bicycle Accom.	Type of Work	Project Cost (\$000s)	Prior Years Cost (\$000s)	 	
Agency Project No	From/Location	To/Location	Length (miles)					



PW000859	SW 67 Avenue and SW 33 Street			Traffic signal	\$319	\$319	Activity /Phase	Funding Source	Proposed Funding (in \$000s)				
000859			0.0						2018 - 2019	2019 - 2020	2020 - 2021	2021 - 2022	2022 - 2023

PW000861	NW 104 Avenue and NW 33 Street			Traffic signal	\$377	\$377	Activity /Phase	Funding Source	Proposed Funding (in \$000s)				
000861			0.0						2018 - 2019	2019 - 2020	2020 - 2021	2021 - 2022	2022 - 2023

MIAMI-DADE TRANSPORTATION PLANNING ORGANIZATION
TRANSPORTATION IMPROVEMENT PROGRAM
CONGESTION MANAGEMENT PLAN (CMP)

TPO Project No	Facility/Project Name	Bicycle Accom.	Type of Work	Project Cost (\$000s)	Prior Years Cost (\$000s)									
Agency Project No	From/Location To/Location	Length (miles)												
PW000035	T.O.P.I.C.S.		Intersection improvements: T.O.P.I.C.S.			Activity /Phase	Funding Source	Proposed Funding (in \$000s)						
35		0.0						2018 - 2019	2019 - 2020	2020 - 2021	2021 - 2022	2022 - 2023		
								CEI	RIF	20	41	33	33	39
								CST	RIF	157	324	268	268	312
								PE	RIF	20	41	33	33	39
PW000041	T.O.P.I.C.S.		Intersection improvements: T.O.P.I.C.S.			Activity /Phase	Funding Source	Proposed Funding (in \$000s)						
41		0.0						2018 - 2019	2019 - 2020	2020 - 2021	2021 - 2022	2022 - 2023		
								PE	RIF	47	93	163	163	246
								CEI	RIF	47	93	163	163	246
								CST	RIF	373	740	1,303	1,303	1,970
PW000046	T.O.P.I.C.S.		Intersection improvements: T.O.P.I.C.S.			Activity /Phase	Funding Source	Proposed Funding (in \$000s)						
46		0.0						2018 - 2019	2019 - 2020	2020 - 2021	2021 - 2022	2022 - 2023		
								PE	RIF	986	261	312	445	445
								CEI	RIF	986	261	312	445	445
								CST	RIF	7,891	2,092	2,497	3,564	3,564
PW000056	T.O.P.I.C.S.		Intersection improvements: T.O.P.I.C.S.			Activity /Phase	Funding Source	Proposed Funding (in \$000s)						
56		0.0						2018 - 2019	2019 - 2020	2020 - 2021	2021 - 2022	2022 - 2023		
								CEI	RIF	121	76	73	73	73
								CST	RIF	965	610	583	583	583
								PE	RIF	121	76	73	73	73

MIAMI-DADE TRANSPORTATION PLANNING ORGANIZATION
TRANSPORTATION IMPROVEMENT PROGRAM
CONGESTION MANAGEMENT PLAN (CMP)

TPO Project No	Facility/Project Name		Bicycle Accom.	Type of Work	Project Cost (\$000s)	Prior Years Cost (\$000s)	 	
Agency Project No	From/Location	To/Location	Length (miles)					



PW000061	T.O.P.I.C.S.		Intersection improvements: T.O.P.I.C.S.			Activity /Phase	Funding Source	Proposed Funding (in \$000s)				
61	Various Locations	0.0						2018 - 2019	2019 - 2020	2020 - 2021	2021 - 2022	2022 - 2023
						PE	RIF	445	115	171	155	155
						CEI	RIF	445	115	171	155	155
						CST	RIF	3,563	920	1,365	1,239	1,239

PW000069	T.O.P.I.C.S.		Intersection improvements: T.O.P.I.C.S.			Activity /Phase	Funding Source	Proposed Funding (in \$000s)				
69		0.0						2018 - 2019	2019 - 2020	2020 - 2021	2021 - 2022	2022 - 2023
						PE	RIF	132	73	77	77	77
						CEI	RIF	132	73	77	77	77
						CST	RIF	1,053	588	611	611	611

PW000073	T.O.P.I.C.S.		Intersection improvements: T.O.P.I.C.S.			Activity /Phase	Funding Source	Proposed Funding (in \$000s)				
73		0.0						2018 - 2019	2019 - 2020	2020 - 2021	2021 - 2022	2022 - 2023
						PE	RIF	154	65	66	66	66
						CEI	RIF	154	65	66	66	66
						CST	RIF	1,233	521	529	529	529

PW000082	T.O.P.I.C.S.		Intersection improvements: T.O.P.I.C.S.			Activity /Phase	Funding Source	Proposed Funding (in \$000s)				
82		0.0						2018 - 2019	2019 - 2020	2020 - 2021	2021 - 2022	2022 - 2023
						PE	RIF	0	0	0	0	0
						CEI	RIF	0	0	0	0	0
						CST	RIF	0	0	0	0	0

MIAMI-DADE TRANSPORTATION PLANNING ORGANIZATION
TRANSPORTATION IMPROVEMENT PROGRAM
CONGESTION MANAGEMENT PLAN (CMP)

TPO Project No	Facility/Project Name		Bicycle Accom.	Type of Work	Project Cost (\$000s)	Prior Years Cost (\$000s)	 	
Agency Project No	From/Location	To/Location	Length (miles)					

PW000110	Traffic Signal Materials						Activity /Phase	Funding Source	Proposed Funding (in \$000s)				
110			0.0						2018 - 2019	2019 - 2020	2020 - 2021	2021 - 2022	2022 - 2023
									MNT	SGT	1,600	1,600	1,600

PW000111	Capitalization of Traffic Signals & Signs Crew						Activity /Phase	Funding Source	Proposed Funding (in \$000s)				
111			0.0						2018 - 2019	2019 - 2020	2020 - 2021	2021 - 2022	2022 - 2023
									MNT	SGT	4,993	4,993	4,993

PW000878	PWWM Traffic Sign and Signals Division			Traffic signal timing optimization Represents total ATMS Funding under Road Impact Fee program and under People's Transportation Plan.			Activity /Phase	Funding Source	Proposed Funding (in \$000s)				
878			0.0						2018 - 2019	2019 - 2020	2020 - 2021	2021 - 2022	2022 - 2023
									OTHER	UNK	4,000	4,000	0

Yearly Totals	31,008	18,214	15,595	16,770	17,659
5 Year TIP Total				\$99,246	

Transportation Improvement Program (TIP)

Part Two: 5-Year Project Listing

Freight-Related Transportation Improvements



PORTMIAMI



Private Sector



Miami-Dade Transportation
Planning Organization

On December 4, 2015, President Obama signed into law the Fixing America's Surface Transportation Act, or "FAST Act". Overall, the FAST Act largely maintains current MAP-21 program structures and funding shares between highways and transit. It is a down-payment for building a 21st century transportation system. These challenges include improving safety, maintaining infrastructure condition, reducing traffic congestion, improving efficiency of the system and freight movement, protecting the environment, and reducing delays in project delivery.

Significant Freight Provisions

The FAST Act includes a number of provisions to improve the condition and performance of the national freight network and support investment in freight-related surface transportation projects. Specifically, the FAST Act provisions are as follows:

- Establishes a National Multimodal Freight Policy that includes national goals to guide decision-making.
- Requires the Development of a National Freight Strategic Plan to implement the goals of the new National Multimodal Freight Policy. The National Freight Strategic Plan will address the conditions and performance of the multimodal freight system, identify strategies and best practices to improve intermodal connectivity and performance of the national freight system, and mitigate the impacts of freight movement on communities.
- Creates a new discretionary freight-focused grant program that will invest \$4.5 billion over 5 years. This new program allows States, Metropolitan Planning Organizations (MPOs), local governments, tribal governments, special purpose districts and public authorities (including port authorities), and other parties to apply for funding to complete projects that improve safety and hold the greatest promise to eliminate freight bottlenecks and improve critical freight movements.
- Establishes a National Highway Freight Program. The Act provides \$6.3 billion in formula funds over five years for States to invest in freight projects on the National Highway Freight Network. Up to 10 percent of these funds may be used for intermodal projects.
- Includes new authorities and requirements to improve project delivery and facilitate innovative finance. The FAST Act includes provisions intended to reduce the time it takes to break ground on new freight transportation projects, including by promoting best contracting practices and innovating financing and funding opportunities and by reducing uncertainty and delays with respect to environmental reviews and permitting.
- Collects performance measures for leading U.S. maritime ports. The FAST Act requires the Bureau of Transportation Statistics (BTS) to collect and annually report performance measures for the nation's top 25 ports, as measured by three methods (total tonnage, containers, and dry bulk tonnage).

Freight-Related Transportation Improvements

The Florida Strategic Intermodal System (SIS) program also has freight-emphasis. The SIS was established to ensure that transportation dollars were invested in areas that supported the local economic generators such as the seaport and the airport and the roadway facilities that connect them. The 2040 Miami-Dade Long Range Transportation Plan (LRTP) Update embraced freight movement with the inclusion of a freight element that includes projects that focus on improving freight movement along major corridors, and specifically, in to and out of Miami International Airport (MIA) and Port Miami. Miami-Dade County is committed to providing a transportation system that enhances the efficiency of freight movement. This commitment is the primary focus of the Freight Transportation Advisory Committee (FTAC). FTAC's membership includes representatives from the freight, logistics, shipping, trucking, warehousing, and intermodal industries. In addition, the Miami-Dade Police Department has joined to educate on Cargo Theft information from Department of Homeland Security. Specifically, FTAC is charged with advising the TPO Governing Board on freight movement and truck traffic needs. FTAC serves as advisors on technical studies, recommends special studies, and reviews and comments on proposed projects that impact the freight movement community.


A major freight related project will serve the Doral Area with the construction of Phase II of the 25th Street Viaduct, which will expedite truck movements and retain economic competitiveness of county and regional freight-associated activities. Additional improvements to roadways in several other areas of Miami-Dade address projected traffic flow deficiencies and diminished levels of service; a number of these improvements are recommended for roads that serve the industrial areas of Miami-Dade County.

Several large projects, the reconstruction of the SR 836/826 interchange, the construction of a new ramp in the Golden Glades Interchange to connect eastbound SR 826 and northbound I-95, and work along Okeechobee Rd. will have major impacts on the freight community. Cross-referencing these highway projects as freight projects will help with the recognition that the movement of freight must be maintained during the construction of these projects.

MIAMI-DADE TRANSPORTATION PLANNING ORGANIZATION
TRANSPORTATION IMPROVEMENT PROGRAM
FREIGHT-RELATED TRANSPORTATION IMPROVEMENTS

FL Dept. of Transportation

FLP: MULTIMODAL FACILITY

TPO Project No	Facility/Project Name	Length (miles)	Type of Work	Project Cost (\$000s)	Prior Years Cost (\$000s)					
Agency Project No	From /Location To /Location		Cross-Referenced TIP Book Page Number							

TA4379471	FREIGHT VILLAGE ANALYSIS STUDY COUNTYWIDE	0.0	MODAL SYSTEMS PLANNING	\$320	\$0	Activity /Phase	Funding Source	Proposed Funding (in \$000s)				
								2018 - 2019	2019 - 2020	2020 - 2021	2021 - 2022	2022 - 2023
4379471			A1-28			PDE	DIH	0	0	20	0	0
						PDE	DS	0	0	300	0	0
TA4379491	HIALEAH FREIGHT ACCESSIBILITY IMPROVEMENT STUDY	0.0	MODAL SYSTEMS PLANNING	\$470	\$0	Activity /Phase	Funding Source	Proposed Funding (in \$000s)				
								2018 - 2019	2019 - 2020	2020 - 2021	2021 - 2022	2022 - 2023
4379491			A1-29			PDE	DIH	20	0	0	0	0
						PDE	DS	450	0	0	0	0
TA4379501	DISTRICT INTERMODAL LOGISTIC CENTER (ILC) DEVELOPMENT	0.0	MODAL SYSTEMS PLANNING	\$320	\$0	Activity /Phase	Funding Source	Proposed Funding (in \$000s)				
								2018 - 2019	2019 - 2020	2020 - 2021	2021 - 2022	2022 - 2023
4379501			A1-29			PDE	DIH	0	0	0	20	0
						PDE	DS	0	0	0	300	0
TA4379991	HOMESTEAD FREIGHT IMPROVEMENT PLAN STUDY	0.0	MODAL SYSTEMS PLANNING	\$470	\$0	Activity /Phase	Funding Source	Proposed Funding (in \$000s)				
								2018 - 2019	2019 - 2020	2020 - 2021	2021 - 2022	2022 - 2023
4379991			A1-30			PDE	DIH	0	20	0	0	0
						PDE	DS	0	450	0	0	0

MIAMI-DADE TRANSPORTATION PLANNING ORGANIZATION
TRANSPORTATION IMPROVEMENT PROGRAM
FREIGHT-RELATED TRANSPORTATION IMPROVEMENTS


TPO Project No	Facility/Project Name		Length (miles)	Type of Work	Project Cost (\$000s)	Prior Years Cost (\$000s)	
Agency Project No	From /Location	To /Location		Cross-Referenced TIP Book Page Number			

Yearly Totals	17,013	18,566	19,880	320	0
<i>5 Year TIP Total</i>				<i>\$55,779</i>	

MIAMI-DADE TRANSPORTATION PLANNING ORGANIZATION
TRANSPORTATION IMPROVEMENT PROGRAM
FREIGHT-RELATED TRANSPORTATION IMPROVEMENTS

Miami-Dade Seaport Department

FLP: SEAPORT

TPO Project No	Facility/Project Name	Length (miles)	Type of Work	Project Cost (\$000s)	Prior Years Cost (\$000s)					
Agency Project No	From /Location To /Location		Cross-Referenced TIP Book Page Number							

SP4406171	PORT OF MIAMI INLAND CARGO AND CONTAINER DISTRIBUTION CENTER	0.0	SEAPORT CAPACITY PROJECT	\$400	\$400	Activity /Phase	Funding Source	Proposed Funding (in \$000s)				
								2018 - 2019	2019 - 2020	2020 - 2021	2021 - 2022	2022 - 2023
4406171			A1-33									
						CAP		0	0	0	0	0
						CAP		0	0	0	0	0


SP4406172	PORT OF MIAMI INLAND CARGO AND CONTAINER DISTRIBUTION CENTER	0.0	SEAPORT CAPACITY PROJECT	\$14,768	\$0	Activity /Phase	Funding Source	Proposed Funding (in \$000s)				
								2018 - 2019	2019 - 2020	2020 - 2021	2021 - 2022	2022 - 2023
4406172			A1-33									
						CAP	ACFP	0	0	14,768	0	0

Yearly Totals	17,013	18,566	19,880	320	0
5 Year TIP Total					\$55,779

MIAMI-DADE TRANSPORTATION PLANNING ORGANIZATION
TRANSPORTATION IMPROVEMENT PROGRAM
FREIGHT-RELATED TRANSPORTATION IMPROVEMENTS

FL Dept. of Transportation

HIGHWAYS

TPO Project No	Facility/Project Name		Length (miles)	Type of Work	Project Cost (\$000s)	Prior Years Cost (\$000s)					
Agency Project No	From /Location	To /Location		Cross-Referenced TIP Book Page Number							

DT4364261	SR 948/NW 36 ST		3.7	MODAL SYSTEMS PLANNING	\$805	\$0	Activity /Phase	Funding Source	Proposed Funding (in \$000s)				
	4364261	FROM SR 826/PALMETTO EXPRESSWAY TO SR 5/ US 1		A1-380					2018 - 2019	2019 - 2020	2020 - 2021	2021 - 2022	2022 - 2023
							PLN	D	0	5	0	0	0
							PLN	DDR	0	800	0	0	0

Yearly Totals	17,013	18,566	19,880	320	0
5 Year TIP Total					\$55,779

MIAMI-DADE TRANSPORTATION PLANNING ORGANIZATION
TRANSPORTATION IMPROVEMENT PROGRAM
FREIGHT-RELATED TRANSPORTATION IMPROVEMENTS

Municipalities

MUNICIPAL

TPO Project No	Facility/Project Name	Length (miles)	Type of Work	Project Cost (\$000s)	Prior Years Cost (\$000s)	
Agency Project No	From /Location To /Location		Cross-Referenced TIP Book Page Number			


MU000048	Medley Freight Hub Streetlight and local roadway Improvements	0.0	Improve the local infrastructure to and from businesses in the Medley area-Pavement turning radii 15 mile	\$50	\$5,368	Activity /Phase	Funding Source	Proposed Funding (in \$000s)				
			A16-2					2018 - 2019	2019 - 2020	2020 - 2021	2021 - 2022	2022 - 2023
48						OTHER	UNK	0	0	0	0	0

Yearly Totals	17,013	18,566	19,880	320	0
5 Year TIP Total					\$55,779

MIAMI-DADE TRANSPORTATION PLANNING ORGANIZATION
TRANSPORTATION IMPROVEMENT PROGRAM
FREIGHT-RELATED TRANSPORTATION IMPROVEMENTS

Miami-Dade Seaport Department

SEAPORT

TPO Project No	Facility/Project Name		Length (miles)	Type of Work	Project Cost (\$000s)	Prior Years Cost (\$000s)					
Agency Project No	From /Location	To /Location		Cross-Referenced TIP Book Page Number							

SP644520	Container Yard Improvements Seaboard		0.0	Container Yard Improvements	\$54,723	\$18,292	Activity /Phase	Funding Source	Proposed Funding (in \$000s)				
	644520			A10-5					2018 - 2019	2019 - 2020	2020 - 2021	2021 - 2022	2022 - 2023
							CST	Seaport	16,543	17,291	2,597	0	0

Yearly Totals	17,013	18,566	19,880	320	0
5 Year TIP Total					\$55,779

MIAMI-DADE TRANSPORTATION PLANNING ORGANIZATION
TRANSPORTATION IMPROVEMENT PROGRAM
FREIGHT-RELATED TRANSPORTATION IMPROVEMENTS

Florida's Turnpike

TURNPIKE

TPO Project No	Facility/Project Name	Length (miles)	Type of Work	Project Cost (\$000s)	Prior Years Cost (\$000s)	
Agency Project No	From /Location To /Location		Cross-Referenced TIP Book Page Number			

TP4233734	GOLDEN GLADES TRUCK TRAVEL CENTER	0.5	MODAL SYSTEMS PLANNING	\$2,520	\$325	Activity /Phase	Funding Source	Proposed Funding (in \$000s)				
								2018 - 2019	2019 - 2020	2020 - 2021	2021 - 2022	2022 - 2023
4233734			A2-13			PE	ACFP	0	0	2,195	0	0
						PE	DS	0	0	0	0	0
						PE	PKYI	0	0	0	0	0
						PDE	PKYI	0	0	0	0	0
						CST	PKYI	0	0	0	0	0

Yearly Totals	17,013	18,566	19,880	320	0
5 Year TIP Total					\$55,779

Transportation Improvement Program (TIP)

Part Two: 5-Year Project Listing

Regionally Significant Transportation Improvements



PORTMIAMI



Private Sector



Miami-Dade Transportation
Planning Organization



Fiscal Years 2018/2019 - 2022/2023 Transportation Improvement Program

REGIONALLY SIGNIFICANT TRANSPORTATION IMPROVEMENTS

The Southeast Florida region comprised of Palm Beach, Broward, and Miami-Dade Counties has an estimated 2017 population of over 6 million, as of July 1, 2017. Miami-Dade County's 2017 total population estimate is 2.75 million.

Hundreds of facilities make up our region's transportation network; facilities that carry freight, auto, and transit traffic. To develop this network, the region critically looked at the intended uses and functionalities of the existing and future facilities to determine what is regional.

This assessment considered technical components as well as the Long Range Transportation Plan's goals and objectives to ensure compatibility and consistency. Ultimately, four criteria were utilized to guide the regional corridor network development: covering roadway, rail and hub. The four criteria definitions and sources are described in detail below.

- **Principal Arterials**

Definition: Interstate, Freeway/Expressway and all other Principal Arterials

Source: Draft 2010 Functional Classification for FDOT Districts 4 and 6, May 9, 2013

- **Planned Physical Extensions of Principal Arterials**

Definition: Interstate, Freeway/Expressway and all other Principal Arterials that are in the adopted LRTP Cost Feasible Plans for future expansion

Source: 2035 LRTP Cost Feasible Plan for Broward, Miami-Dade and Palm Beach County MPOs

- **Strategic Intermodal System (SIS) Network**

Definition: SIS and Emerging SIS Corridors, Hubs, Connectors, Railways and Waterways

Source: FDOT Central Office SIS facilities, April 2013

- **Principal Arterial Connections**

Definition: (1) Minor Arterials connecting to Freeways/Expressways, and/or SIS Corridors; (2) extensions of Principal Arterials that cross the intercostal for evacuation purposes; (3) key connections of "gaps" in the network; (4) Non-principal Arterials carrying 50,000 AADT or greater; and (5) extensions of facilities carrying 50,000 AADT or greater to complete a regional network connection.

Regionally Significant Transportation Improvements


Source: Draft 2010 Functional Classification for FDOT Districts 4 and 6, May 9, 2013; FDOT Central Office SIS facilities, April 2013; and Adopted Countywide Evacuation Routes – Broward, Miami-Dade and Palm Beach County.

The following project list reflects regional projects of major significance based upon:

- a. Within the regional network
- b. Capacity projects identified for construction phases
- c. Over \$5,000,000 total construction allocations

MIAMI-DADE TRANSPORTATION PLANNING ORGANIZATION
TRANSPORTATION IMPROVEMENT PROGRAM
REGIONALLY SIGNIFICANT TRANSPORTATION IMPROVEMENTS

Regional Facility Type: **Freeway**

TPO Project No	Facility/Project Name	Length (miles)	Type of Work	Project Cost (\$000s)	Prior Years Cost (\$000s)	
Agency Project No	From /Location	To /Location				
Detailed Project Description						


DT2511563	PORT OF MIAMI TUNNEL		0.5	NEW ROAD CONSTRUCTION	\$2,514,664	\$790,186	Activity /Phase	Funding Source	Proposed Funding (in \$000s)						
2511563	FROM PORT OF MIAMI TO SR 836/I-395								2018 - 2019	2019 - 2020	2020 - 2021	2021 - 2022	2022 - 2023		
									DESIGN/BUILD	LF	2,766	2,849	2,935	3,023	3,113
									DESIGN/BUILD	GMR	22,152	22,990	24,338	25,357	24,712
									OPERATIONS	DI	19,107	19,507	19,435	19,729	21,726

DT2516881	SR 836/I-395	1.7	BRIDGE-REPLACE AND ADD LANES	\$800,474	\$680,011	Activity /Phase	Funding Source	Proposed Funding (in \$000s)						
2516881	FROM WEST OF I-95 TO MACARTHUR CAUSEWAY BRIDGE							2018 - 2019	2019 - 2020	2020 - 2021	2021 - 2022	2022 - 2023		
								DESIGN/BUILD	DDR	340	0	0	0	0
								DESIGN/BUILD	DI	15,673	555	569	0	0
								DESIGN/BUILD	DI	3,326	0	0	0	0
								DESIGN/BUILD	STED	100,000	0	0	0	0

DT4231262	SR 9A/I-95 SB RAMP TO WB SR 836	0.2	INTERCHANGE IMPROVEMENT	\$41,665	\$0	Activity /Phase	Funding Source	Proposed Funding (in \$000s)				
4231262								2018 - 2019	2019 - 2020	2020 - 2021	2021 - 2022	2022 - 2023
						DESIGN/BUILD	DI	0	5,699	0	0	0
						DESIGN/BUILD	DIH	0	966	0	0	0


MIAMI-DADE TRANSPORTATION PLANNING ORGANIZATION
TRANSPORTATION IMPROVEMENT PROGRAM
REGIONALLY SIGNIFICANT TRANSPORTATION IMPROVEMENTS

Regional Facility Type: **Freeway**

TPO Project No	Facility/Project Name	Length (miles)	Type of Work	Project Cost (\$000s)	Prior Years Cost (\$000s)																
Agency Project No	From /Location	To /Location				Detailed Project Description															
DESIGN/BUILD																STED	0	35,000	0	0	0
DT4283581	SR 826/PALMETTO EXPRESSWAY SR 826 EB RAMP TO SR 9A/I-95 NB	4.4	INTERCHANGE RAMP (NEW)	\$187,874	\$27,892	Activity /Phase	Funding Source	Proposed Funding (in \$000s)													
4283581								2018 - 2019	2019 - 2020	2020 - 2021	2021 - 2022	2022 - 2023									

MIAMI-DADE TRANSPORTATION PLANNING ORGANIZATION
TRANSPORTATION IMPROVEMENT PROGRAM
REGIONALLY SIGNIFICANT TRANSPORTATION IMPROVEMENTS

Regional Facility Type: **Freeway**


TPO Project No	Facility/Project Name	Length (miles)	Type of Work	Project Cost (\$000s)	Prior Years Cost (\$000s)	
Agency Project No	From /Location	To /Location				
Detailed Project Description						

DT4283585	SR 9A/I-95 NB	2.2	WIDEN/RESURFACE EXIST LANES	\$42,378	\$1,052	Activity /Phase	Funding Source	Proposed Funding (in \$000s)				
4283585	FROM BISCAYNE RIVER CANAL TO SR 860/MIAMI GARDEN DR							2018 - 2019	2019 - 2020	2020 - 2021	2021 - 2022	2022 - 2023
RAILROAD & UTILITIES								ACNP	0	0	1,402	0
CONSTRUCTION							ACNP	0	0	39,924	0	0

DT4283588	SR 826 CONNECTOR	1.5	ADD LANES & RECONSTRUCT	\$69,726	\$3,793	Activity /Phase	Funding Source	Proposed Funding (in \$000s)				
4283588	AT GOLDEN GLADES INTERCHG AND VARIOUS RAMPS							2018 - 2019	2019 - 2020	2020 - 2021	2021 - 2022	2022 - 2023
			RIGHT OF WAY		DDR	453	850	108	0	0		
			RIGHT OF WAY		DIH	10	15	6	0	0		
			RIGHT OF WAY		DSBD	1,718	0	0	0	0		
			CONSTRUCTION		ACNP	0	0	40,836	0	0		
			CONSTRUCTION		SU	0	0	8,737	2,244	0		
			CONSTRUCTION		DDR	0	0	1,673	0	0		
			CONSTRUCTION		DIH	0	0	162	0	0		
			CONSTRUCTION		DS	0	0	0	2,536	1,712		
			CONSTRUCTION		DSBD	0	0	4,173	0	0		
			ALTERNATIVE CONTRACTING INCENTIVES		SU	0	0	0	0	700		

MIAMI-DADE TRANSPORTATION PLANNING ORGANIZATION
TRANSPORTATION IMPROVEMENT PROGRAM
REGIONALLY SIGNIFICANT TRANSPORTATION IMPROVEMENTS

Regional Facility Type: **Freeway**


TPO Project No	Facility/Project Name	Length (miles)	Type of Work	Project Cost (\$000s)	Prior Years Cost (\$000s)	
Agency Project No	From /Location	To /Location				
Detailed Project Description						

DT4357601	SR 826/PALMETTO EXPRESSWAY	1.9	ADD LANES & RECONSTRUCT	\$234,697	\$10,916	Activity /Phase	Funding Source	Proposed Funding (in \$000s)				
4357601	FROM I-75	TO N OF CANAL C-8 BRIDGE (APPROX NW 162 ST)						2018 - 2019	2019 - 2020	2020 - 2021	2021 - 2022	2022 - 2023
						RIGHT OF WAY	ACNP	10,000	763	0	0	0
						RIGHT OF WAY	SU	0	8,650	0	0	0
						RIGHT OF WAY	DDR	942	0	0	0	0
						RIGHT OF WAY	DIH	50	50	40	0	0
						RIGHT OF WAY	DSBD	0	200	4,400	0	0
						CONSTRUCTION	ACNP	0	0	0	78,828	14,116
						CONSTRUCTION	DDR	0	0	0	5,320	2,499
						CONSTRUCTION	DI	0	0	0	97,368	0
						CONSTRUCTION	DIH	0	0	0	555	0

DT4357602	SR 826/PALMETTO EXPRESSWAY	1.6	ADD LANES & RECONSTRUCT	\$121,059	\$6,496	Activity /Phase	Funding Source	Proposed Funding (in \$000s)				
4357602	FROM N OF CANAL C-8 BRIDGE (NW 162 ST)	TO E OF NW 67 AVE						2018 - 2019	2019 - 2020	2020 - 2021	2021 - 2022	2022 - 2023
						RIGHT OF WAY	DDR	406	100	0	0	0
						RIGHT OF WAY	DIH	31	30	30	0	0
						RIGHT OF WAY	ACNP	4,500	2,500	0	0	0
						RIGHT OF WAY	DSBD	0	0	861	0	0
						CONSTRUCTION	ACNP	0	0	0	88,414	7,399
						CONSTRUCTION	DI	0	0	0	9,737	0


MIAMI-DADE TRANSPORTATION PLANNING ORGANIZATION
TRANSPORTATION IMPROVEMENT PROGRAM
REGIONALLY SIGNIFICANT TRANSPORTATION IMPROVEMENTS

Regional Facility Type: **Freeway**

TPO Project No	Facility/Project Name	Length (miles)	Type of Work	Project Cost (\$000s)	Prior Years Cost (\$000s)										
Agency Project No	From /Location	To /Location								Proposed Funding (in \$000s)					
	Detailed Project Description									2018 - 2019	2019 - 2020	2020 - 2021	2021 - 2022	2022 - 2023	
CONSTRUCTION															
DIH															
0															
0															
0															
555															
0															
DT4358431	SR 112/I-195 FRONTAGE RD & RAMP REALIGNMENT (MIAMI DESIGN DISTRICT)	0.5	NEW ROAD CONSTRUCTION	\$6,350	\$447	Activity /Phase	Funding Source	Proposed Funding (in \$000s)							
4358431								2018 - 2019	2019 - 2020	2020 - 2021	2021 - 2022	2022 - 2023			
							RAILROAD & UTILITIES	LF	0	4	0	0	0		
							CONSTRUCTION	ACNP	0	4,862	0	0	0		
							CONSTRUCTION	DDR	0	433	0	0	0		
							CONSTRUCTION	DIH	0	351	0	0	0		
							CONSTRUCTION	DIS	0	53	0	0	0		
							ALTERNATIVE CONTRACTING INCENTIVES	DDR	0	0	200	0	0		
TP4150514	WIDEN HEFT - BIRD RD - SR 836(MP 23.8-26) 6 TO 10 LANES INC EXPRESS LANES	3.1	ADD LANES & RECONSTRUCT	\$155,241	\$155,051	Activity /Phase	Funding Source	Proposed Funding (in \$000s)							
4150514								2018 - 2019	2019 - 2020	2020 - 2021	2021 - 2022	2022 - 2023			
							DESIGN/BUILD	PKBD	10,280	0	0	0	0		
TP4233722	WIDEN HEFT - SW 288 ST TO SW 216 ST (MP 5-11.8) 4 TO 6 LANES INC EXPRESS LANES	6.5	ADD LANES & RECONSTRUCT	\$82,220	\$81,755	Activity /Phase	Funding Source	Proposed Funding (in \$000s)							
4233722								2018 - 2019	2019 - 2020	2020 - 2021	2021 - 2022	2022 - 2023			
							DESIGN/BUILD	PKYI	6,785	0	0	0	0		

MIAMI-DADE TRANSPORTATION PLANNING ORGANIZATION
TRANSPORTATION IMPROVEMENT PROGRAM
REGIONALLY SIGNIFICANT TRANSPORTATION IMPROVEMENTS

Regional Facility Type: **Freeway**

TPO Project No	Facility/Project Name	Length (miles)	Type of Work	Project Cost (\$000s)	Prior Years Cost (\$000s)	
Agency Project No	From /Location	To /Location				
Detailed Project Description						


TP4355421	WIDEN HEFT - NW 106TH ST TO I-75 (MP 34-39) 6 TO 10 LANES W/EXP LANES	6.2	ADD LANES & RECONSTRUCT	\$111,924	\$763	Activity /Phase	Funding Source	Proposed Funding (in \$000s)				
4355421								2018 - 2019	2019 - 2020	2020 - 2021	2021 - 2022	2022 - 2023
	Widening of the Turnpike from NW 106th to I-75 from 6 to 10 lanes. Includes 2 new express lanes in each direction											
PRELIMINARY ENGINEERING						PKYI	4,000	0	0	0	0	
RAILROAD & UTILITIES						PKYI	150	0	0	0	0	
CONSTRUCTION						PKYI	194,002	0	5,400	0	0	

TP4355431	WIDEN HEFT - SR 836 TO NW 106TH ST (MP26-34) 6/8 TO 10 LANES INC EXP LANES	6.0	ADD LANES & RECONSTRUCT	\$214,030	\$6,068	Activity /Phase	Funding Source	Proposed Funding (in \$000s)					
4355431		Widens the Turnpike/SR 821 from the Dolphin Expressway/SR 836 to NW 106th Street from 6 to 10 travel lanes. The new lanes will be express lanes. Work also includes pavement reconstruction, milling and resurfacing.						2018 - 2019	2019 - 2020	2020 - 2021	2021 - 2022	2022 - 2023	
RAILROAD & UTILITIES								PKYI	2,400	0	0	0	0
ENVIRONMENTAL								PKYI	90	0	0	0	0
CONSTRUCTION								PKYI	230,705	0	9,001	0	0

TP4370531	GOLDEN GLADES INTERCHANGE IMPROVEMENTS (MAINLINE SPUR MP 0X)	2.7	INTERCHANGE - ADD LANES	\$68,461	\$3,035	Activity /Phase	Funding Source	Proposed Funding (in \$000s)				
4370531		2018 - 2019						2019 - 2020	2020 - 2021	2021 - 2022	2022 - 2023	
	Implements operational improvments at the Golden Glades Interchange for the movement from the Turnpike Mainline / SR 91 SB to I-95 SB											
RIGHT OF WAY						PKYI	6,138	0	0	0	0	
CONSTRUCTION						PKBD	0	0	117,646	0	0	
CONSTRUCTION						PKYI	0	0	10	0	0	

MIAMI-DADE TRANSPORTATION PLANNING ORGANIZATION
TRANSPORTATION IMPROVEMENT PROGRAM
REGIONALLY SIGNIFICANT TRANSPORTATION IMPROVEMENTS

Regional Facility Type: **Freeway**

TPO Project No	Facility/Project Name	Length (miles)	Type of Work	Project Cost (\$000s)	Prior Years Cost (\$000s)	
Agency Project No	From /Location	To /Location				
	Detailed Project Description					


TP4370532	GOLDEN GLADES INTERCHANGE BRIDGE IMPROVEMENT (#870038)	0.1	BRIDGE REPLACEMENT	\$11,134	\$740	Activity /Phase	Funding Source	Proposed Funding (in \$000s)				
4370532								2018 - 2019	2019 - 2020	2020 - 2021	2021 - 2022	2022 - 2023
						CONSTRUCTION	PKBD	0	0	9,568	0	0
						CONSTRUCTION	PKYI	0	0	826	0	0

TP4370533	GOLDEN GLADES INTERCHANGE IMPROVEMENT - I-95 SOUTHBOUND	1.1	INTERCHANGE IMPROVEMENT	\$63,080	\$3,328	Activity /Phase	Funding Source	Proposed Funding (in \$000s)				
4370533								2018 - 2019	2019 - 2020	2020 - 2021	2021 - 2022	2022 - 2023
						RIGHT OF WAY	PKYI	1,953	3,830	1,764	0	0
						CONSTRUCTION	PKBD	0	0	49,994	0	0
						CONSTRUCTION	PKYI	0	0	11	2,200	0

TP4370534	GOLDEN GLADES INTERCHANGE IMPROVEMENTS N/B DIRECT CONNECT BRIDGE	0.5	NEW BRIDGE CONSTRUCTION	\$57,267	\$5,038	Activity /Phase	Funding Source	Proposed Funding (in \$000s)				
4370534								2018 - 2019	2019 - 2020	2020 - 2021	2021 - 2022	2022 - 2023
						CONSTRUCTION	PKBD	0	0	52,218	0	0
						CONSTRUCTION	PKYI	0	0	11	0	0


MIAMI-DADE TRANSPORTATION PLANNING ORGANIZATION
TRANSPORTATION IMPROVEMENT PROGRAM
REGIONALLY SIGNIFICANT TRANSPORTATION IMPROVEMENTS

Regional Facility Type: **Freeway**

TPO Project No	Facility/Project Name	Length (miles)	Type of Work	Project Cost (\$000s)	Prior Years Cost (\$000s)																							
Agency Project No	From /Location	To /Location																										
	Detailed Project Description																											
TP4370535	GOLDEN GLADES INTERCHANGE IMPROVEMENTS - SPUR		0.5	INTERCHANGE IMPROVEMENT	\$31,572	\$3,282	Activity /Phase	Funding Source	Proposed Funding (in \$000s)					2018 - 2019	2019 - 2020	2020 - 2021	2021 - 2022	2022 - 2023										
4370535																												
							CONSTRUCTION	PKBD	0	0	27,490	0	0															
							CONSTRUCTION	PKYI	0	0	0	800	0															
TP4372111	HEFT & SURFACE ST IMPROVEMENTS		0.4	INTERCHANGE JUSTIFICA/MODIFICA	\$30,874	\$3,379	Activity /Phase	Funding Source	Proposed Funding (in \$000s)					2018 - 2019	2019 - 2020	2020 - 2021	2021 - 2022	2022 - 2023										
4372111	FROM HAINLIN MILLS TO US 1 MP 11-12																											
							RAILROAD & UTILITIES	PKYI	0	650	0	0	0															
							ENVIRONMENTAL	PKYI	50	0	0	0	0															
							CONSTRUCTION	PKYI	0	26,795	0	0	0															
XA83611	SR 836/I-95 Interchange Improvements		2.0	Widening and Operational Improvements	\$240,884	\$61,824	Activity /Phase	Funding Source	Proposed Funding (in \$000s)					2018 - 2019	2019 - 2020	2020 - 2021	2021 - 2022	2022 - 2023										
83611	NW 17th Ave I-95																											
	Improvements to SR 836 from NW 17th Avenue to I-95, includes widening and operational improvements to SR 836 EB from NW 17th Ave to I-95 Interchange, widening of the SR 836 bridges over the Miami River and improvements to the SR 836 WB mainline, and new connector serving SB I-95 traffic destined WB on SR 836 and to the Civic Center.																											
							RIGHT OF WAY	MDX	2,467	0	0	0	0															
							DESIGN/BUILD	MDX	40,248	47,204	40,584	41,375	7,182															

MIAMI-DADE TRANSPORTATION PLANNING ORGANIZATION
TRANSPORTATION IMPROVEMENT PROGRAM
REGIONALLY SIGNIFICANT TRANSPORTATION IMPROVEMENTS

Regional Facility Type: **Freeway**

TPO Project No	Facility/Project Name	Length (miles)	Type of Work	Project Cost (\$000s)	Prior Years Cost (\$000s)	
Agency Project No	From /Location	To /Location				
	Detailed Project Description					


XA83634	SR 836 (DOLPHIN) NEW HEFT RAMP CONNECTIONS		0.0	New Connector	\$51,190	\$5,233	Activity /Phase	Funding Source	Proposed Funding (in \$000s)				
83634	NORTHBOUND / SOUTHBOUND HEFT EASTBOUND / WESTBOUND SR 836 (DOLPHIN)		2018 - 2019 2019 - 2020 2020 - 2021 2021 - 2022 2022 - 2023										
	New connections from SR 836 to the HEFT, includes EB SR 836 to NB HEFT general purpose lanes, and SB HEFT general purpose lanes to WB SR 836, as well as ramps to and from the Dolphin Station Park & Ride. Partnership with FTE.												
DESIGN/BUILD								MDX	20,823	15,547	9,587	0	0

XA92404	SR 924 Gratigny West Extension to HEFT	2.3	System Expansion	\$292,895	\$28,469	Activity /Phase	Funding Source	Proposed Funding (in \$000s)				
92404	SR 826 (Palmetto) / I-75	SR 821 (HEFT)						2018 - 2019	2019 - 2020	2020 - 2021	2021 - 2022	2022 - 2023
	Expressway extension from SR 924 west to the Homestead Extension of the Florida's Turnpike (HEFT).											
						PLANNING	MDX	1,102	0	0	0	0
						RIGHT OF WAY	MDX	14,845	3,185	3,553	0	0
						DESIGN/BUILD	MDX	7,241	24,137	48,273	25,343	15,689

Yearly Totals	735,529	228,075	715,223	413,105	104,553
5 Year TIP Total			\$2,196,485		

MIAMI-DADE TRANSPORTATION PLANNING ORGANIZATION
TRANSPORTATION IMPROVEMENT PROGRAM
REGIONALLY SIGNIFICANT TRANSPORTATION IMPROVEMENTS

Regional Facility Type: **Multimodal**


TPO Project No	Facility/Project Name	Length (miles)	Type of Work	Project Cost (\$000s)	Prior Years Cost (\$000s)	
Agency Project No	From /Location	To /Location				
	Detailed Project Description					

TA2516846	GOLDEN GLADES MULTI- MODAL TERMINAL	0.0	INTERMODAL HUB CAPACITY	\$69,159	\$61,421	Activity /Phase	Funding Source	Proposed Funding (in \$000s)				
2516846								2018 - 2019	2019 - 2020	2020 - 2021	2021 - 2022	2022 - 2023
						DESIGN/BUILD	SU	2,759	0	0	0	0
						DESIGN/BUILD	DDR	867	2,570	0	0	0
						DESIGN/BUILD	TRIP	358	0	0	0	0
						DESIGN/BUILD	TRWR	1,184	0	0	0	0

Yearly Totals	5,168	2,570	0	0	0
5 Year TIP Total					\$7,738

MIAMI-DADE TRANSPORTATION PLANNING ORGANIZATION
TRANSPORTATION IMPROVEMENT PROGRAM
REGIONALLY SIGNIFICANT TRANSPORTATION IMPROVEMENTS

Regional Facility Type: **Road**


TPO Project No	Facility/Project Name	Length (miles)	Type of Work	Project Cost (\$000s)	Prior Years Cost (\$000s)	
Agency Project No	From /Location	To /Location				
Detailed Project Description						

DT4055756	SW 312 ST/CAMPBELL DR	0.8	FLEXIBLE PAVEMENT RECONSTRUCT.	\$45,125	\$6,471	Activity /Phase	Funding Source	Proposed Funding (in \$000s)				
4055756	FROM SR 997/KROME AVE	TO SR 5/US 1 (TRUCK BYPASS)						2018 - 2019	2019 - 2020	2020 - 2021	2021 - 2022	2022 - 2023
						RAILROAD & UTILITIES	LF	2,000	0	0	0	0
						RIGHT OF WAY	ACNP	1,604	0	0	0	0
						RIGHT OF WAY	ACSA	4,479	0	0	0	0
						RIGHT OF WAY	SA	3,400	7,350	0	0	0
						RIGHT OF WAY	SU	3,905	0	0	0	0
						CONSTRUCTION	ACSU	627	0	0	0	0
						CONSTRUCTION	SA	51	0	0	0	0
						CONSTRUCTION	SU	12,479	2,069	0	0	0
						ALTERNATIVE CONTRACTING INCENTIVES	SU	0	0	0	690	0

DT4232512	SR 25/OKEECHOBEE RD	4.6	ADD LANES & RECONSTRUCT	\$52,635	\$5,042	Activity /Phase	Funding Source	Proposed Funding (in \$000s)				
4232512	FROM BROWARD COUNTY LINE	TO WEST OF HEFT						2018 - 2019	2019 - 2020	2020 - 2021	2021 - 2022	2022 - 2023
						RIGHT OF WAY	DDR	4,100	2,009	0	0	0
						RIGHT OF WAY	DIH	60	50	0	0	0
						CONSTRUCTION	DDR	0	0	0	2,123	0
						CONSTRUCTION	DI	0	0	0	39,072	0
						CONSTRUCTION	DIH	0	0	0	179	0

MIAMI-DADE TRANSPORTATION PLANNING ORGANIZATION
TRANSPORTATION IMPROVEMENT PROGRAM
REGIONALLY SIGNIFICANT TRANSPORTATION IMPROVEMENTS

Regional Facility Type: **Road**


TPO Project No	Facility/Project Name	Length (miles)	Type of Work	Project Cost (\$000s)	Prior Years Cost (\$000s)	
Agency Project No	From /Location	To /Location				
	Detailed Project Description					

DT4232515	SR 25/OKEECHOBEE RD	1.8	ADD LANES & REHABILITATE PAVEMENT	\$134,720	\$13,301	Activity /Phase	Funding Source	Proposed Funding (in \$000s)				
4232515	FROM E OF NW 107 AVE	TO E OF NW 116 WAY (CONCRETE)						2018 - 2019	2019 - 2020	2020 - 2021	2021 - 2022	2022 - 2023
						RIGHT OF WAY	BNDS	20	0	0	0	0
						RIGHT OF WAY	BNIR	3,144	11,355	0	0	0
						RIGHT OF WAY	DI	7,356	0	0	0	0
						RIGHT OF WAY	DIH	150	80	0	0	0
						CONSTRUCTION	ACNP	0	0	55,390	0	0
						CONSTRUCTION	DIH	0	0	684	0	0
						CONSTRUCTION	STED	0	0	43,240	0	0

DT4232516	SR 25/OKEECHOBEE RD	0.8	ADD LANES & REHABILITATE PVMNT	\$33,134	\$2,781	Activity /Phase	Funding Source	Proposed Funding (in \$000s)				
4232516	FROM W OF NW 138 ST	TO E OF NW 107 AVE (CONCRETE)						2018 - 2019	2019 - 2020	2020 - 2021	2021 - 2022	2022 - 2023
						CONSTRUCTION	DDR	1,276	0	0	0	0
						CONSTRUCTION	DIH	232	0	0	0	0
						CONSTRUCTION	DIS	11,175	0	0	0	0
						CONSTRUCTION	SIWR	3,175	0	0	0	0
						CONSTRUCTION	PKYI	14,495	0	0	0	0

MIAMI-DADE TRANSPORTATION PLANNING ORGANIZATION
TRANSPORTATION IMPROVEMENT PROGRAM
REGIONALLY SIGNIFICANT TRANSPORTATION IMPROVEMENTS

Regional Facility Type: **Road**

TPO Project No	Facility/Project Name	Length (miles)	Type of Work	Project Cost (\$000s)	Prior Years Cost (\$000s)	
Agency Project No	From /Location	To /Location				
Detailed Project Description						

DT4273691	SR 997/KROME AVE	3.7	ADD LANES & RECONSTRUCT	\$96,030	\$27,817	Activity /Phase	Funding Source	Proposed Funding (in \$000s)				
4273691	FROM SW 296 ST	TO S OF SW 232 ST						2018 - 2019	2019 - 2020	2020 - 2021	2021 - 2022	2022 - 2023
						RIGHT OF WAY	DDR	6,555	5,000	0	0	0
						RIGHT OF WAY	DIH	800	0	0	0	0
						RIGHT OF WAY	DSBD	10,782	0	0	0	0
						RAILROAD & UTILITIES	LF	6	0	0	0	0
						CONSTRUCTION	ACNP	36,027	5,275	0	0	0
						CONSTRUCTION	DDR	1,440	528	0	0	0
						ALTERNATIVE CONTRACTING INCENTIVES	ACNP	0	0	0	820	0
						ALTERNATIVE CONTRACTING INCENTIVES	DDR	0	0	0	980	0

Yearly Totals	129,338	33,716	99,314	43,864	0
5 Year TIP Total					\$306,232

TOTAL COST - ALL PROJECTS

Yearly Totals	Proposed Funding (in \$000s)				
	2018 - 2019	2019 - 2020	2020 - 2021	2021 - 2022	2022 - 2023
	870,035	264,361	814,537	456,969	104,553
5 Year TIP Total					2,510,455

Transportation Improvement Program (TIP)

Part Two: 5-Year Project Listing Public Private Partnership



PORTMIAMI



Private Sector



Miami-Dade Transportation
Planning Organization



Fiscal Years 2018/2019 - 2022/2023 Transportation Improvement Program

PUBLIC PRIVATE PARTNERSHIP

WHAT IS A P3?

There isn't a universally accepted definition of a P3. The Miami-Dade County P3 Task Force defines it as a *“contractual arrangement between a public sector entity and a private sector entity to design, build, finance, operate, and maintain (D-B-F-O-M) a public infrastructure facility by the private sector entity with payments made to the private sector entity over the life of the P3 contract either by the public sector entity or by the general public as users of the facility, with the facility remaining in public sector ownership and control, or reverting to public sector control at the end of the P3 contract term. Public sector ownership of the facility is never relinquished by the public sector.”*

Public Private Partnerships (P3s), agreements between a public agency and a private group, are a growing resource as an innovative way to finance transportation projects. P3s provide greater private-sector involvement to deliver the design, construction, financing, operation and maintenance of transportation improvements as compared to traditional design-bid-build procurements. The transfer of risk including revenue return for which the private sector assumes responsibility differs from project to project.

With the new federal transportation legislation, Fixing America's Surface Transportation (FAST) Act, there are not enough tax dollars to go around for all that government needs to do, not just transportation infrastructure. So, the private sector will play an important role in advancing government projects in the future. Opportunities to benefit through partnering with the private sector require a project of relative urgency, lack of adequate public resources to complete the project in a reasonable timeframe, and a public sponsor/champion able to develop and administer a flexible P3 contract which represents a win-win situation for both public and private partners.

P3 options can be categorized as design-build, design-build-finance, design-build-operate-maintain, design-build-finance- operate-maintain, asset monetization concessions, and build-own-operate. Each of these models has somewhat different implications on the interface between the planning and environmental approval processes and the development of P3 procurements.

P3s generally involve the following:

- Financing from the private sector, requiring payments from the public sector and/or users over the lifetime of the project;
- Long contract periods, often around 25–30 years, and, sometimes, longer;
- Private partner funding of the design, construction and, possibly, operation and/or maintenance of the project, while the public partner concentrates primarily on defining the objectives and monitoring compliance with them; and,
- Allocation of risks between the partners.

In legal terms, P3s fall somewhere between public works/services contracts and concessions. While public works/services are paid for through a fee from the public authority, in P3s, regular payment is made either by the public authority from its budget, or through direct payments by users in the form of tolls, or by some combination of the two.

The essential feature of all P3s is that some degree of risk is allocated to the private sector in the following areas:

1. **Construction:** If the product is not delivered on time, or incurs extra costs, or has technical defects, the risk is borne by the partner who pays for such unforeseen items – usually the private partner.
2. **Demand:** In cases where there are fewer-than-expected users of the infrastructure – on toll roads, bridges, or tunnels – the public partner pays a minimum fee regardless of demand, thereby assuming the demand risk.
3. **Availability:** Mainly for services to operate and maintain the infrastructure. For example, if the private partner meets safety and/or quality standards, the public sector contractually makes payments, thereby absorbing the risk of the private sector.

P3 Projects

Port Tunnel – Availability Payments

Miami Intermodal Center (MIC) – Availability Payments

NW 12 St/Dolphin Transit Hub

Palmetto Multimodal Transportation Facility

Beach Connection (Baylink) (Pg. 9-6 of 2040 LRTP)

NW 36/NW 41 St (Pg. 9-6 of 2040 LRTP)

Douglas Road Corridor BRT (Pg. 9-6 of 2040 LRTP)

Golden Glades Multimodal Terminal (Pg. 9-6 of 2040 LRTP)

US-1 Busway – Managed Lanes (Pg. 9-6 of 2040 LRTP)

Transportation Improvement Program (TIP)

Index



PORTMIAMI



Private Sector



Miami-Dade Transportation
Planning Organization

INDEX - 2019 TIP

TPO Proj. No.	FACILITY	From / Location	To / Location	TYPE OF WORK	RESPONSIBLE AGENCY	Page #
DT2507118	017 DISTRICTWIDE MISC CONSTRUCTION ENGINEERING INSPECTION CONSULTANT			INSPECT CONSTRUCTION PROJS.	FL Dept. of Transportation	A1-120
MU000055	41 St	Alton Rd	Collins Ave	Corridor Improvements	Municipalities	A16-1
DT4346051	91 ST/SURFSIDE ST INDIAN CREEK BRIDGE (BRIDGE #876100)			PD&E/EMO STUDY	FL Dept. of Transportation	A1-342
PW000114	ADA Hotline Projects				Miami-Dade Dept. of Transportation and Public Works	A4-4
PW000796	Advanced Traffic Management System			ATMS	Miami-Dade Dept. of Transportation and Public Works	A5-116
PW000800	Advanced Traffic Management System			ATMS	Miami-Dade Dept. of Transportation and Public Works	A5-107
PW000802	Advanced Traffic Management System			ATMS	Miami-Dade Dept. of Transportation and Public Works	A5-101
PW000805	Advanced Traffic Management System			ATMS	Miami-Dade Dept. of Transportation and Public Works	A5-94
PW000821	Advanced Traffic Management System			ATMS	Miami-Dade Dept. of Transportation and Public Works	A5-49
PW000844	Advanced Traffic Management System			ATMS	Miami-Dade Dept. of Transportation and Public Works	A5-80
PW000864	Advanced Traffic Management System			ATMS	Miami-Dade Dept. of Transportation and Public Works	A5-17
PW000872	Advanced Traffic Management System			ATMS	Miami-Dade Dept. of Transportation and Public Works	A5-36
PW000909	Advanced Traffic Management System			ATMS	Miami-Dade Dept. of Transportation and Public Works	A5-57
PW000330	Advanced Traffic Mngmnt. System (A.T.M.S.)			ATMS to provide improved traffic flow	Miami-Dade Dept. of Transportation and Public Works	A7-17
PW0001010	Alton Road and 4 Street			Traffic signal	Miami-Dade Dept. of Transportation and Public Works	A5-106
PW000337	Arterial Roadway Improvements			Resurfacing, sidewalks and drainage on arterial roads	Miami-Dade Dept. of Transportation and Public Works	A7-18

INDEX - 2019 TIP

TPO Proj. No.	FACILITY	From / Location	To / Location	TYPE OF WORK	RESPONSIBLE AGENCY	Page #
DT4403031	ATLANTIC GREENWAY TRAIL	FROM SOUTH POINTE PARK	TO 87 TER	BIKE PATH/TRAIL	FL Dept. of Transportation	A1-603
DT4300291	ATLANTIC ISLE	AT WEST OF SR A1A (BRIDGE #874218)		BRIDGE- REPAIR/REHABILITATION	FL Dept. of Transportation	A1-276
DT2501133	AUTOMATIC VEHICLE LOCATOR SERVICE PATROLS ALL STATE ROADS			ITS FREEWAY MANAGEMENT	FL Dept. of Transportation	A1-516
TAMDT287	Beach Corridor (from SMART Plan)	Midtown Miami (at or near NE 41 St and NE 2 Ave)	Transit Hub Connector (near 5 ST & Alton Rd)	PD&E Study	Miami-Dade Dept. of Transportation and Public Works (Transit)	A11-11
PW000017	Beautification Improvements				Miami-Dade Dept. of Transportation and Public Works	A4-1
PW100002 6	Biscayne Boulevard	Intersection		New Construction: 2 bus bays	Miami-Dade Dept. of Transportation and Public Works	A16-9
DT4398991	BISCAYNE EVERGLADES GREENWAY	FROM EAST MOWRY DR	TO SW 137 AVE	BIKE PATH/TRAIL	FL Dept. of Transportation	A1-602
DT2512654	BISCAYNE S DADE(C&D)	FROM BLACK POINT PARK	TO SW 138 ST & SW 137 AVE	BIKE PATH/TRAIL	FL Dept. of Transportation	A1-134
DT2512657	BISCAYNE TRAIL SEG D, SW 328 ST/SW 117 AVE TO HOMESTEAD BAYFRONT PARK			BIKE PATH/TRAIL	FL Dept. of Transportation	A1-135
DT2512652	BISCAYNE TRAIL/SW 87 AVE	FROM OLD CUTLER RD	TO BLACK POINT PARK & MARINA	BIKE PATH/TRAIL	FL Dept. of Transportation	A1-132
DT4386671	BLACK CREEK TRAIL SEGMENT B PHASE I			BIKE PATH/TRAIL	FL Dept. of Transportation	A1-597
DT2512653	BLACK CREEK TRAIL(A)	FROM BLACK POINT PARK	TO MARY/PENNY THOMPSON PARK	BIKE PATH/TRAIL	FL Dept. of Transportation	A1-133
PW000100 5	Brickell Avenue and SE 14 Terrace			Traffic signal	Miami-Dade Dept. of Transportation and Public Works	A5-32
PW000101 4	Brickell Avenue and SE 15 Road			Traffic signal	Miami-Dade Dept. of Transportation and Public Works	A5-32
DT4105683	BRIDGE & MAINTENANCE CONSULTANT SUPPORT			BRIDGE OPERATIONS	FL Dept. of Transportation	A1-523
PW000015	Bridge Repair and Painting				Miami-Dade Dept. of Transportation and Public Works	A4-1

INDEX - 2019 TIP

TPO Proj. No.	FACILITY	From / Location	To / Location	TYPE OF WORK	RESPONSIBLE AGENCY	Page #
DT4282806	BRIDGE REPAIR MIAMI DADE COUNTY			BRIDGE-ROUTINE MAINTENANCE	FL Dept. of Transportation	A1-532
DT4282801	BRIDGE REPAIR MIAMI DADE COUNTYWIDE			BRIDGE-ROUTINE MAINTENANCE	FL Dept. of Transportation	A1-531
DT4282802	BRIDGE REPAIR MIAMI-DADE COUNTYWIDE			BRIDGE-ROUTINE MAINTENANCE	FL Dept. of Transportation	A1-531
TA7	Bus Replacement				Miami-Dade Dept. of Transportation and Public Works (Transit)	A11-15
TA0000006	Capitalization of Preventive Maintenance			Capital Maintenance	Miami-Dade Dept. of Transportation and Public Works (Transit)	A11-14
PW000111	Capitalization of Traffic Signals & Signs Crew				Miami-Dade Dept. of Transportation and Public Works	A4-4
SP646300	Cargo Bulkheads Rehabilitation	Dante B. Fascell PORTMIAMI	South Channel	Cargo Bulkhead Rehabilitation	Miami-Dade Seaport Department	A10-6
SP644010	Cargo Gateway Security Systems	Dante B. Fascell PORTMIAMI		Cargo Gate Modifications	Miami-Dade Seaport Department	A10-5
PW000442	Caribbean Boulevard	HEFT	SW 87 Avenue	Widen from 2 to 3 lanes	Miami-Dade Dept. of Transportation and Public Works	A7-9
DT4386621	CITY OF CORAL GABLES - ALHAMBRA CIRCLE BIKE LANES			BIKE LANE/SIDEWALK	FL Dept. of Transportation	A1-595
DT4416421	CITY OF DORAL - BICYCLE/PEDESTRIAN BRIDGE OVER DORAL BLVD			PEDESTRIAN/WILDLIFE OVERPASS	FL Dept. of Transportation	A1-480
DT4367361	CITY OF HIALEAH - WEST 4TH AVE SIDEWALK & GUARDRAIL IMPROVEMENTS			BIKE LANE/SIDEWALK	FL Dept. of Transportation	A1-395
DT4366091	CITY OF MIAMI - METROMOVER STATION ACCESS IMPROVEMENTS			SIDEWALK	FL Dept. of Transportation	A1-393
DT4408371	CITY OF MIAMI - MIAMI RIVER GREENWAY CURTIS PARK EAST			SIDEWALK	FL Dept. of Transportation	A1-470
TA4366951	CITY OF MIAMI - TROLLEY TRANSIT CORRIDOR PROGRAM			PURCHASE VEHICLES/EQUIPMENT	Miami-Dade Dept. of Transportation and Public Works (Transit)	A1-59
TA4389351	CITY OF MIAMI - TROLLEY VEHICLES			PURCHASE VEHICLES/EQUIPMENT	Miami-Dade Dept. of Transportation and Public Works (Transit)	A1-64

INDEX - 2019 TIP

TPO Proj. No.	FACILITY	From / Location	To / Location	TYPE OF WORK	RESPONSIBLE AGENCY	Page #
DT4355071	CITY OF MIAMI ALONG NW 17 ST	BETWEEN NW 7 AVE AND NW 9 AVE		BIKE PATH/TRAIL	FL Dept. of Transportation	A1-359
DT4367481	CITY OF MIAMI BEACH - MID-BEACH RECREATIONAL CORRIDOR PHASE III			BIKE PATH/TRAIL	FL Dept. of Transportation	A1-396
DT4408411	CITY OF MIAMI BEACH - NORTSHORE OPEN SPACE BEACHWALK			BIKE PATH/TRAIL	FL Dept. of Transportation	A1-471
DT4408431	CITY OF MIAMI SHORES - MULTIMODAL MOBILITY IMPROVEMENTS			BIKE PATH/TRAIL	FL Dept. of Transportation	A1-473
TA4409111	CITY OF MIAMI TROLLEY BUS PURCHASE			PURCHASE VEHICLES/EQUIPMENT	Miami-Dade Dept. of Transportation and Public Works (Transit)	A1-73
DT4386681	CITY OF NORTH MIAMI - NE 8TH AVE GREEN TRAIL			BIKE PATH/TRAIL	FL Dept. of Transportation	A1-598
DT4386731	CITY OF SOUTH MIAMI SW 62 AVE PED AND BIKE MOBILITY ENHANCEMENTS			BIKE PATH/TRAIL	FL Dept. of Transportation	A1-600
DT4416461	CITY OF SUNNY ISLES BCH - GOVERNMENT CTR/BEACH ACCESS PEDESTRIAN BRIDGE			PEDESTRIAN/WILDLIFE OVERPASS	FL Dept. of Transportation	A1-481
TR4402601	CLEAN FUEL TECHNOLOGIES FOR LOCOMOTIVES (FUEL TO COMPRESSED GAS)			RAIL ENVIRONMENT PROJECT	So. Florida Regional Transportation Authority	
AP10441	Closure of Perimeter Road Along MIA's Fuel Farm	MIA Fuel Farm	MIA Employee Parking Lot	Improve MIA's Fuel Farm	Miami-Dade Aviation Dept	A9-1
PW000644	Cocoplum Circle			Intersection improvement	Miami-Dade Dept. of Transportation and Public Works	A5-98
DT4390111	CONSULTANT SERVICES CONTINUING SERVICES			ROUTINE MAINTENANCE	FL Dept. of Transportation	A1-540
SP644520	Container Yard Improvements Seaboard	Dante B. Fascell PORTMIAMI	Seaboard	Container Yard Improvements	Miami-Dade Seaport Department	A10-5
PW000525	Coral Way and Anderson Road			Roundabout	Miami-Dade Dept. of Transportation and Public Works	A5-99
DT2506102	COUNTYWIDE NW COUNTYWIDE ROAD BEAUTIFICATION			LANDSCAPING	FL Dept. of Transportation	A1-518
SP2000000570	Cruise Road for Terminal AA	Dante B. Fascell -PortMiami	PortMiami	Cruise Road to Tunnel	Miami-Dade Seaport Department	A10-2

INDEX - 2019 TIP

TPO Proj. No.	FACILITY	From / Location	To / Location	TYPE OF WORK	RESPONSIBLE AGENCY	Page #
SP645200	Cruise Terminal A			New Cruise Terminal A Improvements	Miami-Dade Seaport Department	A10-6
SP2000000060	Cruise Terminal F Upgrades			New CT F Addition and Upgrades	Miami-Dade Seaport Department	A10-1
SP6410510	Cruise Terminal H	Dante B. Fascell PORTMIAMI	PORTMIAMI	Terminal H-Mechanical Upgrades	Miami-Dade Seaport Department	A10-4
SP2000000001	Cruise Terminal H Improv.			Cruise Terminal H Improvements	Miami-Dade Seaport Department	A10-1
SP2000000571	Cruise Terminals B and C	Dante B Fascell-Miami Dade	PortMiami	Improvements to Cruise Terminals B and C	Miami-Dade Seaport Department	A10-2
SP2000000061	Cruise Terminals D and E-Upgrades			Cruise Terminals D and E upgrades	Miami-Dade Seaport Department	A10-1
SP2000000724	CT A and AA Roadways	Dante B. Fascell of Miami-Dade	PortMiami	New Cruise Blvd. Roadway Extension	Miami-Dade Seaport Department	A10-3
DT2506353	D/W CULTURAL RESOURCE ASSESSMENT CONSULTANT			ENVIRONMENTAL TEST/MITIGATE	FL Dept. of Transportation	A1-102
DT2506352	D/W CULTURAL RESOURCE MANAGEMENT PLAN			ENVIRONMENTAL TEST/MITIGATE	FL Dept. of Transportation	A1-101
DT2507472	D/W DESIGN OFFICE ENGINEERING SUPPORT SERVICES			PRELIMINARY ENGINEERING	FL Dept. of Transportation	A1-566
DT2506932	D/W ENVIRONMENTAL DATA & REPORT CONSULTANT			RESEARCH	FL Dept. of Transportation	A1-116
DT2507411	D/W IN HOUSE CONSULTANT MANAGEMENT SUPPORT			PRELIMINARY ENGINEERING	FL Dept. of Transportation	A1-125
DT2507431	D/W IN HOUSE ROADWAY DESIGN SUPPORT			PRELIMINARY ENGINEERING	FL Dept. of Transportation	A1-126
DT4188281	D/W MOVABLE BRIDGE (AM) ASSET MANAGEMENT			BRIDGE-ROUTINE MAINTENANCE	FL Dept. of Transportation	A1-529
DT2506224	D/W PD&E CONSULTANT SUPPORT			PD&E/EMO STUDY	FL Dept. of Transportation	A1-554
DT2506225	D/W PD&E CONSULTANT SUPPORT			PD&E/EMO STUDY	FL Dept. of Transportation	A1-555

INDEX - 2019 TIP

TPO Proj. No.	FACILITY	From / Location	To / Location	TYPE OF WORK	RESPONSIBLE AGENCY	Page #
DT4280442	D/W PD&E OPERATING CONSULTANTS			PD&E/EMO STUDY	FL Dept. of Transportation	A1-623
DT4278491	D/W PROPERTY MGMT ASBESTOS CONSULT ABATEMENT AND DEMOLITION SERVICES			RIGHT OF WAY ACTIVITIES	FL Dept. of Transportation	A1-227
DT2506211	D/W PROPERTY MGMT BY DISTRICT R/W ADMIN			RIGHT OF WAY ACTIVITIES	FL Dept. of Transportation	A1-551
DT2506212	D/W PROPERTY MGMT BY DISTRICT R/W ADMIN			RIGHT OF WAY ACTIVITIES	FL Dept. of Transportation	A1-552
DT4064861	D/W RIGHT-OF-WAY DONATIONS AND DEDICATIONS			RIGHT OF WAY ACTIVITIES	FL Dept. of Transportation	A1-155
DT2507242	D/W STRUCTURAL PROJECTS MINOR DESIGN CONSULTANTS			PRELIMINARY ENGINEERING	FL Dept. of Transportation	A1-123
APK026A	Dade-Collier Training & Transition Airport Restriping of Pavement Markings on Runway, Connectors and Apron			Rehabilitate Runway, Connectors and Apron Improvements	Miami-Dade Aviation Dept	A9-2
APY009A	Dade-Collier Training and Transition Airport (TNT) Power Distribution & Airfield Light Feeder	TNT Airfield	TNT Airfield	Improve Utilities	Miami-Dade Aviation Dept	A9-14
PW0000179	De Soto Fountain			Roundabout @ intersection of Granada Blvd, De Soto Blvd, Sevilla Ave	Miami-Dade Dept. of Transportation and Public Works	A5-99
PW0001012	Dickens Avenue and 75 Street			Traffic signal	Miami-Dade Dept. of Transportation and Public Works	A5-106
DT2520581	DIST WIDE NON PROJECT RELATED ACTIVITIES			FUNDING ACTION	FL Dept. of Transportation	A1-567
DT2506782	DISTRCT WORK PROGRAM /FEDERAL AID/BUDGET STAFF ACTIVITIES			TRANSPORTATION PLANNING	FL Dept. of Transportation	A1-112
DT4352011	DISTRICT 6 DISTRICTWIDE TRAFFIC SIGNAL SYSTEMS RETIMING PROJECT			TRAFFIC CONTROL DEVICES/SYSTEM	FL Dept. of Transportation	A1-355
DT4352012	DISTRICT 6 SIGNAL RETIMING SERVICES			TRAFFIC CONTROL DEVICES/SYSTEM	FL Dept. of Transportation	A1-355
DT4352014	DISTRICT 6 SIGNAL RETIMING SERVICES-CONTINUING CONTRACT			TRAFFIC CONTROL DEVICES/SYSTEM	FL Dept. of Transportation	A1-356
DT2506781	DISTRICT FEDERAL AID ADMINISTRATION			TRANSPORTATION PLANNING	FL Dept. of Transportation	A1-112

INDEX - 2019 TIP

TPO Proj. No.	FACILITY	From / Location	To / Location	TYPE OF WORK	RESPONSIBLE AGENCY	Page #
TA4379501	DISTRICT INTERMODAL LOGISTIC CENTER (ILC) DEVELOPMENT			MODAL SYSTEMS PLANNING	FL Dept. of Transportation	A1-29
DT4180641	DISTRICTWIDE (ADA) COMPLIANCE CONSULTANT			SIDEWALK	FL Dept. of Transportation	A1-188
DT4295362	DISTRICTWIDE (ADA) PUSHBUTTON CONSTRUCTION			PEDESTRIAN SAFETY IMPROVEMENT	FL Dept. of Transportation	A1-273
DT4295363	DISTRICTWIDE (ADA) PUSHBUTTON CONSTRUCTION			PEDESTRIAN SAFETY IMPROVEMENT	FL Dept. of Transportation	A1-274
DT4295364	DISTRICTWIDE (ADA) PUSHBUTTON CONSTRUCTION			PEDESTRIAN SAFETY IMPROVEMENT	FL Dept. of Transportation	A1-274
DT4102652	DISTRICTWIDE ASBESTOS & LEAD ABATEMENT SUPERVISION & INSPECTIONS			INSPECT CONSTRUCTION PROJS.	FL Dept. of Transportation	A1-160
DT4300821	DISTRICTWIDE ASSET MANAGEMENT			ROUTINE MAINTENANCE	FL Dept. of Transportation	A1-534
DT2506541	DISTRICTWIDE COMMUNITY SAFETY			SAFETY PROJECT	FL Dept. of Transportation	A1-106
DT4210534	DISTRICTWIDE COMPLETE STS CONTRACT			TRANSPORTATION PLANNING	FL Dept. of Transportation	A1-622
DT2506331	DISTRICTWIDE CONSTRUCTABILITY REVIEW CONSULTANT			PRELIMINARY ENGINEERING	FL Dept. of Transportation	A1-99
DT2506332	DISTRICTWIDE CONSTRUCTABILITY REVIEW CONSULTANT			PRELIMINARY ENGINEERING	FL Dept. of Transportation	A1-99
DT2506333	DISTRICTWIDE CONSTRUCTABILITY REVIEW CONSULTANT			PRELIMINARY ENGINEERING	FL Dept. of Transportation	A1-100
DT2506334	DISTRICTWIDE CONSTRUCTABILITY REVIEW CONSULTANT			PRELIMINARY ENGINEERING	FL Dept. of Transportation	A1-100
DT2506761	DISTRICTWIDE CONSTRUCTION ENGINEERING INSPECTION CONSULTANT SURVEYS			SPECIAL SURVEYS	FL Dept. of Transportation	A1-110
DT2506762	DISTRICTWIDE CONSTRUCTION ENGINEERING INSPECTION CONSULTANT SURVEYS			SPECIAL SURVEYS	FL Dept. of Transportation	A1-111
DT2506763	DISTRICTWIDE CONSTRUCTION ENGINEERING INSPECTION CONSULTANT SURVEYS			SPECIAL SURVEYS	FL Dept. of Transportation	A1-111

INDEX - 2019 TIP

TPO Proj. No.	FACILITY	From / Location	To / Location	TYPE OF WORK	RESPONSIBLE AGENCY	Page #
DT2506351	DISTRICTWIDE CULTURAL RESOURCE ASSESSMENT CONSULTANT			ENVIRONMENTAL TEST/MITIGATE	FL Dept. of Transportation	A1-101
DT4114332	DISTRICTWIDE DRAINAGE DESIGN AND PLAN REVIEW CONSULTANT			PRELIMINARY ENGINEERING	FL Dept. of Transportation	A1-162
DT4114331	DISTRICTWIDE DRAINAGE DESIGN AND PLANS REVIEW CONSULTANT			PRELIMINARY ENGINEERING	FL Dept. of Transportation	A1-161
DT2507471	DISTRICTWIDE ENGINEERING SUPPORT SERVICES			PRELIMINARY ENGINEERING	FL Dept. of Transportation	A1-565
DT2506801	DISTRICTWIDE ENVIRONMENTAL COMPLIANCE CONSULTANT			ENVIRONMENTAL PERMITS ACQ	FL Dept. of Transportation	A1-113
DT2506802	DISTRICTWIDE ENVIRONMENTAL COMPLIANCE CONSULTANT			ENVIRONMENTAL PERMITS ACQ	FL Dept. of Transportation	A1-114
DT2506931	DISTRICTWIDE ENVIRONMENTAL DATA & REPORT CONSULTANT			RESEARCH	FL Dept. of Transportation	A1-116
DT2506493	DISTRICTWIDE ENVIRONMENTAL PERMITS			ENVIRONMENTAL PERMITS ACQ	FL Dept. of Transportation	A1-560
DT4324512	DISTRICTWIDE FREIGHT LOGISTICS & PASSENGER OPS CONSULTANT SERVICES			PTO STUDIES	FL Dept. of Transportation	A1-624
DT4330561	DISTRICTWIDE FREIGHT LOGISTICS & PAX CONSULTANT SERVICES			PTO STUDIES	FL Dept. of Transportation	A1-628
DT4351401	DISTRICTWIDE FREIGHT LOGISTICS & PAX CONSULTANT SERVICES			PTO STUDIES	FL Dept. of Transportation	A1-632
DT4251442	DISTRICTWIDE GENERAL CONSULTANT ENGINEERING SERVICES CONTRACT #1			PRELIMINARY ENGINEERING	FL Dept. of Transportation	A1-580
DT4251443	DISTRICTWIDE GENERAL CONSULTANT ENGINEERING SERVICES CONTRACT #2			PRELIMINARY ENGINEERING	FL Dept. of Transportation	A1-580
DT4251441	DISTRICTWIDE GENERAL CONSULTANT FOR PLANS REVIEW & DESIGN SERVICES			PRELIMINARY ENGINEERING	FL Dept. of Transportation	A1-579
DT4392181	DISTRICTWIDE GENERAL ENGINEERING CONSULTANT FOR MODAL			PRELIMINARY ENGINEERING	FL Dept. of Transportation	A1-418
DT4210533	DISTRICTWIDE INTERMODAL SYSTEMS PLANNING			TRANSPORTATION PLANNING	FL Dept. of Transportation	A1-621

INDEX - 2019 TIP

TPO Proj. No.	FACILITY	From / Location	To / Location	TYPE OF WORK	RESPONSIBLE AGENCY	Page #
DT2501022	DISTRICTWIDE ITS OPERATIONS & MAINTENANCE OF FIELD DEVICES			PERIODIC MAINTENANCE	FL Dept. of Transportation	A1-512
DT2501023	DISTRICTWIDE ITS OPERATIONS & MAINTENANCE OF FIELD DEVICES			PERIODIC MAINTENANCE	FL Dept. of Transportation	A1-512
DT2501025	DISTRICTWIDE ITS OPERATIONS & MAINTENANCE OF FIELD DEVICES			PERIODIC MAINTENANCE	FL Dept. of Transportation	A1-513
DT2501026	DISTRICTWIDE ITS OPERATIONS & MAINTENANCE OF FIELD DEVICES			PERIODIC MAINTENANCE	FL Dept. of Transportation	A1-513
DT4254021	DISTRICTWIDE LANDSCAPE DESIGN CONSULTANT			LANDSCAPING	FL Dept. of Transportation	A1-530
DT2506101	DISTRICTWIDE LANDSCAPE DESIGN CONSULTANT & JPA			LANDSCAPING	FL Dept. of Transportation	A1-517
DT2506104	DISTRICTWIDE LANDSCAPE DESIGN CONSULTANT & JPA			LANDSCAPING	FL Dept. of Transportation	A1-519
DT4056101	DISTRICTWIDE LANDSCAPING CONSULTANT			LANDSCAPING	FL Dept. of Transportation	A1-146
DT4056102	DISTRICTWIDE LANDSCAPING PUSHBUTTON CONTRACTOR			LANDSCAPING	FL Dept. of Transportation	A1-146
DT4102651	DISTRICTWIDE LEAD ABATEMENT INSPECTIONS CONSULTANT			INSPECT CONSTRUCTION PROJS.	FL Dept. of Transportation	A1-160
DT4329071	DISTRICTWIDE LOCAL GOVERNMENT IN-DEPTH BRIDGE INSPECTION			BRIDGE OPERATIONS	FL Dept. of Transportation	A1-537
DT4329081	DISTRICTWIDE LOCAL GOVERNMENT IN-DEPTH BRIDGE INSPECTION			BRIDGE OPERATIONS	FL Dept. of Transportation	A1-537
DT2506961	DISTRICTWIDE LOCATION SURVEY CONSULTANT			PRELIMINARY ENGINEERING	FL Dept. of Transportation	A1-562
DT4327931	DISTRICTWIDE LOCATION SURVEY SUPPORT			PRELIMINARY ENGINEERING	FL Dept. of Transportation	A1-585
DT2507301	DISTRICTWIDE MATERIALS TESTING/ GEOTECHNICAL SUPPORT			INSPECT CONSTRUCTION PROJS.	FL Dept. of Transportation	A1-124
DT2507302	DISTRICTWIDE MATERIALS TESTING/ GEOTECHNICAL SUPPORT			INSPECT CONSTRUCTION PROJS.	FL Dept. of Transportation	A1-124

INDEX - 2019 TIP

TPO Proj. No.	FACILITY	From / Location	To / Location	TYPE OF WORK	RESPONSIBLE AGENCY	Page #
DT2507111	DISTRICTWIDE MISC CONSTRUCTION ENGINEERING INSPECTION CONSULTANT			INSPECT CONSTRUCTION PROJS.	FL Dept. of Transportation	A1-118
DT2507115	DISTRICTWIDE MISC CONSTRUCTION ENGINEERING INSPECTION CONSULTANT			INSPECT CONSTRUCTION PROJS.	FL Dept. of Transportation	A1-119
DT2507116	DISTRICTWIDE MISC CONSTRUCTION ENGINEERING INSPECTION CONSULTANT			INSPECT CONSTRUCTION PROJS.	FL Dept. of Transportation	A1-119
DT2507117	DISTRICTWIDE MISC CONSTRUCTION ENGINEERING INSPECTION CONSULTANT			INSPECT CONSTRUCTION PROJS.	FL Dept. of Transportation	A1-120
DT2506862	DISTRICTWIDE MISC LOCATION SURVEY CONSULTANT			PRELIMINARY ENGINEERING	FL Dept. of Transportation	A1-115
DT2506863	DISTRICTWIDE MISC LOCATION SURVEY CONSULTANT			PRELIMINARY ENGINEERING	FL Dept. of Transportation	A1-115
DT2506965	DISTRICTWIDE MISC LOCATION SURVEY CONSULTANT			PRELIMINARY ENGINEERING	FL Dept. of Transportation	A1-564
DT2507241	DISTRICTWIDE MISC STRUCTURAL PROJECTS MINOR DESIGN			PRELIMINARY ENGINEERING	FL Dept. of Transportation	A1-123
DT2497263	DISTRICTWIDE MISC STUDIES & RCI DATA COLLECTION CONSULTANT			TRANSPORTATION STATISTICS	FL Dept. of Transportation	A1-86
DT2497265	DISTRICTWIDE MISC STUDIES & RCI DATA COLLECTION CONSULTANT			TRANSPORTATION STATISTICS	FL Dept. of Transportation	A1-87
DT2497266	DISTRICTWIDE MISC STUDIES & RCI DATA COLLECTION CONSULTANT			TRANSPORTATION STATISTICS	FL Dept. of Transportation	A1-88
DT2506051	DISTRICTWIDE MISCELLANEOUS PE DESIGN CONSULTANT			PRELIMINARY ENGINEERING	FL Dept. of Transportation	A1-549
DT2506052	DISTRICTWIDE MISCELLANEOUS PE DESIGN CONSULTANT			PRELIMINARY ENGINEERING	FL Dept. of Transportation	A1-550
DT2506681	DISTRICTWIDE MITIGATION SITE MAINTENANCE			ENVIRONMENTAL TEST/MITIGATE	FL Dept. of Transportation	A1-109
DT2506682	DISTRICTWIDE MITIGATION SITE MAINTENANCE			ENVIRONMENTAL TEST/MITIGATE	FL Dept. of Transportation	A1-110
DT4346731	DISTRICTWIDE NOISE AND AIR QUALITY ASSESSMENTS			PD&E/EMO STUDY	FL Dept. of Transportation	A1-586

INDEX - 2019 TIP

TPO Proj. No.	FACILITY	From / Location	To / Location	TYPE OF WORK	RESPONSIBLE AGENCY	Page #
DT2507532	DISTRICTWIDE OPERATIONS DIVISION SUPPORT/OPER. BUDGET			FUNDING ACTION	FL Dept. of Transportation	A1-566
DT2506221	DISTRICTWIDE PD&E AND TRAFFIC CONSULTANT			PD&E/EMO STUDY	FL Dept. of Transportation	A1-553
DT2506222	DISTRICTWIDE PD&E AND TRAFFIC CONSULTANT			PD&E/EMO STUDY	FL Dept. of Transportation	A1-553
DT2506223	DISTRICTWIDE PD&E AND TRAFFIC CONSULTANT SUPPORT SERVICES			PD&E/EMO STUDY	FL Dept. of Transportation	A1-554
DT2507421	DISTRICTWIDE PD&E PROJECT MGT			PRELIMINARY ENGINEERING	FL Dept. of Transportation	A1-126
DT4355732	DISTRICTWIDE PEDESTRIAN & BICYCLE SAFETY PROGRAM CONSULTANT			TRAFFIC ENGINEERING STUDY	FL Dept. of Transportation	A1-361
DT2506491	DISTRICTWIDE PERMITS CONSULTANT			ENVIRONMENTAL PERMITS ACQ	FL Dept. of Transportation	A1-559
DT2506492	DISTRICTWIDE PERMITS CONSULTANT			ENVIRONMENTAL PERMITS ACQ	FL Dept. of Transportation	A1-560
DT4210531	DISTRICTWIDE PLANNING AND PD&E SUPPORT			TRANSPORTATION PLANNING	FL Dept. of Transportation	A1-620
DT4210532	DISTRICTWIDE PLANNING AND PD&E SUPPORT			GEOGRAPHIC INFO. SYSTEMS	FL Dept. of Transportation	A1-621
DT4152391	DISTRICTWIDE PLANS REVIEW CONSULTANT AND SUPPORT SERVICES			PRELIMINARY ENGINEERING	FL Dept. of Transportation	A1-178
DT4152392	DISTRICTWIDE PLANS REVIEW CONSULTANT AND SUPPORT SERVICES			PRELIMINARY ENGINEERING	FL Dept. of Transportation	A1-179
DT4152393	DISTRICTWIDE PLANS REVIEW CONSULTANT AND SUPPORT SERVICES			PRELIMINARY ENGINEERING	FL Dept. of Transportation	A1-180
DT4152394	DISTRICTWIDE PLANS REVIEW CONSULTANT AND SUPPORT SERVICES			PRELIMINARY ENGINEERING	FL Dept. of Transportation	A1-180
DT4318683	DISTRICTWIDE PUBLIC COMMUNICATION SERVICES FOR MISC CONSTRUCTION PROJECTS			PUBLIC INFORMATION/EDUCATION	FL Dept. of Transportation	A1-584
DT4318681	DISTRICTWIDE PUBLIC INFORMATION SERVICES ON DIST 6 CONSTRUCTION PROJECTS			PUBLIC INFORMATION/EDUCATION	FL Dept. of Transportation	A1-583

INDEX - 2019 TIP

TPO Proj. No.	FACILITY	From / Location	To / Location	TYPE OF WORK	RESPONSIBLE AGENCY	Page #
DT4318682	DISTRICTWIDE PUBLIC INFORMATION SERVICES ON DIST 6 CONSTRUCTION PROJECTS			PUBLIC INFORMATION/EDUCATION	FL Dept. of Transportation	A1-584
DT2506731	DISTRICTWIDE PUBLIC INVOLVEMENT CONSULTANT			PRELIMINARY ENGINEERING	FL Dept. of Transportation	A1-561
DT2506733	DISTRICTWIDE PUBLIC INVOLVEMENT CONSULTANT			PRELIMINARY ENGINEERING	FL Dept. of Transportation	A1-562
DT2506732	DISTRICTWIDE PUBLIC INVOLVEMENT WEB SITE MANAGEMENT CONSULTANT			PRELIMINARY ENGINEERING	FL Dept. of Transportation	A1-561
DT4324511	DISTRICTWIDE PUBLIC TRANSPORTATION CONSULTANT SERVICES			PTO STUDIES	FL Dept. of Transportation	A1-623
DT4330571	DISTRICTWIDE PUBLIC TRANSPORTATION CONSULTANT SERVICES			PTO STUDIES	FL Dept. of Transportation	A1-630
DT4330572	DISTRICTWIDE PUBLIC TRANSPORTATION CONSULTANT SERVICES			PTO STUDIES	FL Dept. of Transportation	A1-630
DT4056103	DISTRICTWIDE PUSHBUTTON LANDSCAPING			LANDSCAPING	FL Dept. of Transportation	A1-147
DT4056104	DISTRICTWIDE PUSHBUTTON LANDSCAPING CONTRACTOR			LANDSCAPING	FL Dept. of Transportation	A1-147
DT4056105	DISTRICTWIDE PUSHBUTTON LANDSCAPING CONTRACTOR			LANDSCAPING	FL Dept. of Transportation	A1-148
DT4056106	DISTRICTWIDE PUSHBUTTON LANDSCAPING CONTRACTOR			LANDSCAPING	FL Dept. of Transportation	A1-148
DT4056107	DISTRICTWIDE PUSHBUTTON LANDSCAPING CONTRACTOR			LANDSCAPING	FL Dept. of Transportation	A1-149
DT4056108	DISTRICTWIDE PUSHBUTTON LANDSCAPING CONTRACTOR			LANDSCAPING	FL Dept. of Transportation	A1-150
DT4056109	DISTRICTWIDE PUSHBUTTON LANDSCAPING CONTRACTOR			LANDSCAPING	FL Dept. of Transportation	A1-150
DT4170261	DISTRICTWIDE R/W ADVANCED ACQ. SUPPORT			RIGHT OF WAY ACTIVITIES	FL Dept. of Transportation	A1-188
DT2506471	DISTRICTWIDE REPAIR/REHAB PLANS PREPARATION			BRIDGE-REPAIR/REHABILITATION	FL Dept. of Transportation	A1-102

INDEX - 2019 TIP

TPO Proj. No.	FACILITY	From / Location	To / Location	TYPE OF WORK	RESPONSIBLE AGENCY	Page #
DT2506472	DISTRICTWIDE REPAIR/REHAB PLANS PREPARATION			BRIDGE-REPAIR/REHABILITATION	FL Dept. of Transportation	A1-103
DT2507112	DISTRICTWIDE RESIDENCY CEI CONSULTANT			INSPECT CONSTRUCTION PROJS.	FL Dept. of Transportation	A1-118
DT4301612	DISTRICTWIDE RESIDENCY CEI CONSULTANT FOR LAP OVERSIGHT			INSPECT CONSTRUCTION PROJS.	FL Dept. of Transportation	A1-277
DT4321991	DISTRICTWIDE RIGHT OF WAY MAP UPDATES AND DEVELOPMENT			PRELIMINARY ENGINEERING	FL Dept. of Transportation	A1-321
DT4155501	DISTRICTWIDE ROUTINE MAINTENANCE			ROUTINE MAINTENANCE	FL Dept. of Transportation	A1-528
DT2506964	DISTRICTWIDE ROW ENGINEERING SUPPORT FOR R/W ADMINISTRATION			PRELIMINARY ENGINEERING	FL Dept. of Transportation	A1-564
DT2506861	DISTRICTWIDE ROW LOCATION SURVEY CONSULTNT			PRELIMINARY ENGINEERING	FL Dept. of Transportation	A1-114
DT2485941	DISTRICTWIDE ROW MAP PREPARATION			PRELIMINARY ENGINEERING	FL Dept. of Transportation	A1-85
DT2506966	DISTRICTWIDE ROW MAPPING & SURVEY			PRELIMINARY ENGINEERING	FL Dept. of Transportation	A1-565
DT2506962	DISTRICTWIDE ROW MAPPING AND SURVEY			PRELIMINARY ENGINEERING	FL Dept. of Transportation	A1-563
DT4234481	DISTRICTWIDE ROW MONUMENTATION CONSULTANT CONTRACT			PRELIMINARY ENGINEERING	FL Dept. of Transportation	A1-206
DT2506963	DISTRICTWIDE ROW PUBLIC RECORDS SEARCH			PRELIMINARY ENGINEERING	FL Dept. of Transportation	A1-563
DT4109931	DISTRICTWIDE STRUCTURES DESIGN AND REVIEW CONSULTANT			PRELIMINARY ENGINEERING	FL Dept. of Transportation	A1-161
DT2506971	DISTRICTWIDE TITLE SEARCH			PRELIMINARY ENGINEERING	FL Dept. of Transportation	A1-117
DT2506972	DISTRICTWIDE TITLE SEARCH			PRELIMINARY ENGINEERING	FL Dept. of Transportation	A1-117
DT4355731	DISTRICTWIDE TRAFFIC ENGINEERING SUPPORT SERVICES			TRAFFIC ENGINEERING STUDY	FL Dept. of Transportation	A1-361

INDEX - 2019 TIP

TPO Proj. No.	FACILITY	From / Location	To / Location	TYPE OF WORK	RESPONSIBLE AGENCY	Page #
DT4095211	DISTRICTWIDE TRAFFIC OPERATIONS - CONSULTANT STUDIES			TRAFFIC OPS IMPROVEMENT	FL Dept. of Transportation	A1-156
DT2506501	DISTRICTWIDE TRAFFIC OPERATIONS - OPERATIONAL STUDIES CONSULTANT			TRAFFIC ENGINEERING STUDY	FL Dept. of Transportation	A1-103
DT2506502	DISTRICTWIDE TRAFFIC OPERATIONS - OPERATIONAL STUDIES CONSULTANT			TRAFFIC ENGINEERING STUDY	FL Dept. of Transportation	A1-104
DT2506621	DISTRICTWIDE TRAFFIC OPERATIONS - SAFETY CONSULTANT STUDIES			TRAFFIC ENGINEERING STUDY	FL Dept. of Transportation	A1-106
DT2506622	DISTRICTWIDE TRAFFIC OPERATIONS - SAFETY CONSULTANT STUDIES			TRAFFIC ENGINEERING STUDY	FL Dept. of Transportation	A1-107
DT2497962	DISTRICTWIDE TRAFFIC OPERATIONS - SAFETY STUDIES CONSULTANT			SAFETY PROJECT	FL Dept. of Transportation	A1-89
DT2497963	DISTRICTWIDE TRAFFIC OPERATIONS - SAFETY STUDIES CONSULTANT			SAFETY PROJECT	FL Dept. of Transportation	A1-90
DT2497964	DISTRICTWIDE TRAFFIC OPERATIONS - SAFETY STUDIES CONSULTANT			SAFETY PROJECT	FL Dept. of Transportation	A1-90
DT2497966	DISTRICTWIDE TRAFFIC OPERATIONS - SAFETY STUDIES CONSULTANT			SAFETY PROJECT	FL Dept. of Transportation	A1-91
DT2497967	DISTRICTWIDE TRAFFIC OPERATIONS - SAFETY STUDIES CONSULTANT			SAFETY PROJECT	FL Dept. of Transportation	A1-92
DT2497968	DISTRICTWIDE TRAFFIC OPERATIONS - SAFETY STUDIES CONSULTANT			SAFETY PROJECT	FL Dept. of Transportation	A1-92
DT2506503	DISTRICTWIDE TRAFFIC OPERATIONS - SAFETY STUDIES CONSULTANT			TRAFFIC ENGINEERING STUDY	FL Dept. of Transportation	A1-104
DT2506504	DISTRICTWIDE TRAFFIC OPERATIONS - SAFETY STUDIES CONSULTANT			TRAFFIC ENGINEERING STUDY	FL Dept. of Transportation	A1-105
DT2506505	DISTRICTWIDE TRAFFIC OPERATIONS - SAFETY STUDIES CONSULTANT			TRAFFIC ENGINEERING STUDY	FL Dept. of Transportation	A1-105
DT2506623	DISTRICTWIDE TRAFFIC OPERATIONS - SAFETY STUDIES CONSULTANT			TRAFFIC ENGINEERING STUDY	FL Dept. of Transportation	A1-108
DT2506624	DISTRICTWIDE TRAFFIC OPERATIONS - SAFETY STUDIES CONSULTANT			TRAFFIC ENGINEERING STUDY	FL Dept. of Transportation	A1-108

INDEX - 2019 TIP

TPO Proj. No.	FACILITY	From / Location	To / Location	TYPE OF WORK	RESPONSIBLE AGENCY	Page #
DT2506625	DISTRICTWIDE TRAFFIC OPERATIONS - SAFETY STUDIES CONSULTANT			TRAFFIC ENGINEERING STUDY	FL Dept. of Transportation	A1-109
DT4140522	DISTRICTWIDE TRAFFIC OPERATIONS - SAFETY STUDIES CONSULTANT			TRANSPORTATION STATISTICS	FL Dept. of Transportation	A1-175
DT4140523	DISTRICTWIDE TRAFFIC OPERATIONS - SAFETY STUDIES CONSULTANT			TRANSPORTATION STATISTICS	FL Dept. of Transportation	A1-175
DT2497262	DISTRICTWIDE TRAFFIC OPERATIONS - STUDIES CONSULTANT			TRANSPORTATION STATISTICS	FL Dept. of Transportation	A1-86
DT2497264	DISTRICTWIDE TRAFFIC OPERATIONS - STUDIES CONSULTANT			TRANSPORTATION STATISTICS	FL Dept. of Transportation	A1-87
DT2497267	DISTRICTWIDE TRAFFIC OPERATIONS - STUDIES CONSULTANT			TRANSPORTATION STATISTICS	FL Dept. of Transportation	A1-88
DT2497965	DISTRICTWIDE TRAFFIC OPERATIONS - STUDIES CONSULTANT			SAFETY PROJECT	FL Dept. of Transportation	A1-91
DT2497969	DISTRICTWIDE TRAFFIC OPERATIONS - STUDIES CONSULTANT			SAFETY PROJECT	FL Dept. of Transportation	A1-93
DT2500932	DISTRICTWIDE TRAFFIC OPERATIONS - STUDIES CONSULTANT			TRANSPORTATION STATISTICS	FL Dept. of Transportation	A1-97
DT2500933	DISTRICTWIDE TRAFFIC OPERATIONS - STUDIES CONSULTANT			CORRIDOR/SUBAREA PLANNING	FL Dept. of Transportation	A1-98
DT2500934	DISTRICTWIDE TRAFFIC OPERATIONS - STUDIES CONSULTANT			CORRIDOR/SUBAREA PLANNING	FL Dept. of Transportation	A1-98
DT4095212	DISTRICTWIDE TRAFFIC OPERATIONS - STUDIES CONSULTANT			TRAFFIC OPS IMPROVEMENT	FL Dept. of Transportation	A1-156
DT4095213	DISTRICTWIDE TRAFFIC OPERATIONS - STUDIES CONSULTANT			TRAFFIC OPS IMPROVEMENT	FL Dept. of Transportation	A1-157
DT4095214	DISTRICTWIDE TRAFFIC OPERATIONS - STUDIES CONSULTANT			TRAFFIC OPS IMPROVEMENT	FL Dept. of Transportation	A1-157
DT4095215	DISTRICTWIDE TRAFFIC OPERATIONS - STUDIES CONSULTANT			TRAFFIC OPS IMPROVEMENT	FL Dept. of Transportation	A1-158
DT4095216	DISTRICTWIDE TRAFFIC OPERATIONS - STUDIES CONSULTANT			TRAFFIC OPS IMPROVEMENT	FL Dept. of Transportation	A1-158

INDEX - 2019 TIP

TPO Proj. No.	FACILITY	From / Location	To / Location	TYPE OF WORK	RESPONSIBLE AGENCY	Page #
DT4095217	DISTRICTWIDE TRAFFIC OPERATIONS - STUDIES CONSULTANT			TRAFFIC OPS IMPROVEMENT	FL Dept. of Transportation	A1-159
DT4140521	DISTRICTWIDE TRAFFIC OPERATIONS STUDIES			TRANSPORTATION STATISTICS	FL Dept. of Transportation	A1-174
DT4147531	DISTRICTWIDE TRAFFIC STUDIES - FIU			TRAFFIC ENGINEERING STUDY	FL Dept. of Transportation	A1-567
DT4147533	DISTRICTWIDE TRAFFIC STUDIES - FIU			TRAFFIC ENGINEERING STUDY	FL Dept. of Transportation	A1-568
DT4147534	DISTRICTWIDE TRAFFIC STUDIES - FIU			TRAFFIC ENGINEERING STUDY	FL Dept. of Transportation	A1-569
DT2507233	DISTRICTWIDE UTILITY COORDINATION CONSULTANT			PRELIMINARY ENGINEERING	FL Dept. of Transportation	A1-122
DT2507231	DISTRICTWIDE UTILITY COORDINATION/LOCATING SERVICES CONSULTANT			PRELIMINARY ENGINEERING	FL Dept. of Transportation	A1-121
DT2507232	DISTRICTWIDE UTILITY LOCATING SERVICES			PRELIMINARY ENGINEERING	FL Dept. of Transportation	A1-122
DT2507822	DISTRICTWIDE/LOAD RT COMPLEX STRUCTURE LOAD RATING			TRAFFIC ENGINEERING STUDY	FL Dept. of Transportation	A1-519
TA4371431	DOLPHIN STATION	AT HEFT AND NW 12TH ST		PARK AND RIDE LOTS	Miami-Dade Dept. of Transportation and Public Works (Transit)	A1-62
TA000105	Dolphin Station @ HEFT and NW 12th St			TRANSIT CENTER WITH PARK AND RIDE LOT	Miami-Dade Dept. of Transportation and Public Works (Transit)	A11-3
XA50001	Dolphin Station Park & Ride (MDT/FDOT Funded)	North of NW 12 Street	West of Homestead Extension of Florida's Turnpike	Parking Facility	Miami-Dade Expressway Authority	A3-1
PW1000014	Douglas Road & Ingraham Hwy	Intersection		Improvements: bike path	Miami-Dade Dept. of Transportation and Public Works	A16-7
TA4280116	DTPW - BRT ALONG NW 27 AVE, FLAGLER ST, & KENDALL DR TRANSIT CORRIDORS			CAPITAL FOR FIXED ROUTE	Miami-Dade Dept. of Transportation and Public Works (Transit)	A1-52
TA4409141	DTPW - DADE/MONROE EXPRESS BUS SERVICE			COMMUTER TRANS. ASSISTANCE	Miami-Dade Dept. of Transportation and Public Works (Transit)	A1-74
TA4409241	DTPW - FTA SECTION 5307			CAPITAL FOR FIXED ROUTE	Miami-Dade Dept. of Transportation and Public Works (Transit)	A1-76

INDEX - 2019 TIP

TPO Proj. No.	FACILITY	From / Location	To / Location	TYPE OF WORK	RESPONSIBLE AGENCY	Page #
TA4409221	DTPW - FTA SECTION 5337			CAPITAL FOR FIXED ROUTE	Miami-Dade Dept. of Transportation and Public Works (Transit)	A1-75
TA4409321	DTPW - FTA SECTION 5337			CAPITAL FOR FIXED ROUTE	Miami-Dade Dept. of Transportation and Public Works (Transit)	A1-76
TA4409231	DTPW - FTA SECTION 5339			CAPITAL FOR FIXED ROUTE	Miami-Dade Dept. of Transportation and Public Works (Transit)	A1-75
TA4408561	DTPW - SMART PLAN CORRIDORS T.R.I.P. CAPITAL EXPENDITURES			TRANSIT IMPROVEMENT	Miami-Dade Dept. of Transportation and Public Works (Transit)	A1-71
TA000109	DTPW - SMART PLAN CORRIDORS T.R.I.P. CAPITAL EXPENDITURES			TRANSIT IMPROVEMENT	Miami-Dade Dept. of Transportation and Public Works (Transit)	A11-5
TA4404501	DTPW - SOUTH DADE TRANSITWAY (T-WAY) SERVICE IMPROVEMENT PROJECT			PURCHASE VEHICLES/EQUIPMENT	Miami-Dade Dept. of Transportation and Public Works (Transit)	A1-70
TA4409131	DTPW - SOUTH MIAMI DADE TRANSITWAY			URBAN CORRIDOR IMPROVEMENTS	Miami-Dade Dept. of Transportation and Public Works (Transit)	A1-74
TA4408961	DTPW - STATE TRANSIT BLOCK GRANT			OPERATING/ADMIN. ASSISTANCE	Miami-Dade Dept. of Transportation and Public Works (Transit)	A1-72
TA4387491	DTPW / MDT - TRANSIT CONNECTOR	FROM MIAMI	TO MIAMI BEACH	PTO STUDIES	Miami-Dade Dept. of Transportation and Public Works (Transit)	A11-19
TA4388401	DTPW/MDT - SOUTH FLA VANPOOL MIAMI-DADE COUNTY MARKETING			COMMUTER TRANS. ASSISTANCE	Miami-Dade Dept. of Transportation and Public Works (Transit)	A1-63
PW000032	E/O SW 187 Ave	SW 192 Ave	US 1	Congestion Management	Miami-Dade Dept. of Transportation and Public Works	A16-5
TAMDT285	East-West (SR 836) Corridor (from SMART Plan)	Florida International University (FIU)	Miami Intermodal Center (MIC)	PD&E Study	Miami-Dade Dept. of Transportation and Public Works (Transit)	A11-10
PW000033	Engineering Administration			Administration	Miami-Dade Dept. of Transportation and Public Works	A5-18
PW000039	Engineering Administration			Administration	Miami-Dade Dept. of Transportation and Public Works	A5-37
PW000044	Engineering Administration			Administration	Miami-Dade Dept. of Transportation and Public Works	A5-50
PW000054	Engineering Administration			Administration	Miami-Dade Dept. of Transportation and Public Works	A5-81

INDEX - 2019 TIP

TPO Proj. No.	FACILITY	From / Location	To / Location	TYPE OF WORK	RESPONSIBLE AGENCY	Page #
PW000059	Engineering Administration			Administration	Miami-Dade Dept. of Transportation and Public Works	A5-95
PW000071	Engineering Administration			Administration	Miami-Dade Dept. of Transportation and Public Works	A5-117
PW000077	Engineering Administration			Administration	Miami-Dade Dept. of Transportation and Public Works	A5-58
PW000080	Engineering Administration			Administration	Miami-Dade Dept. of Transportation and Public Works	A5-102
PW000084	Engineering Administration			Administration	Miami-Dade Dept. of Transportation and Public Works	A5-108
DT4116691	EVERGLADES COMPREHENSIVE RESTORATION PLAN (CERP)			PD&E/EMO STUDY	FL Dept. of Transportation	A1-162
PW000901	FEC Port Lead Reconnection Pre-emption Circuit			FEC Port Lead Reconnection Pre-emption Circuit	Miami-Dade Dept. of Transportation and Public Works	A5-35
SP641540	Federal Inspection Facility	Dante B. Fascell PORTMIAMI	PORTMIAMI	Federal Inspection Facility	Miami-Dade Seaport Department	A10-4
DT4147532	FIU SUNGUIDE TMC OPS SUPPORT			TRAFFIC ENGINEERING STUDY	FL Dept. of Transportation	A1-568
TA14	Flagler MAX RTE 51 Operating Assistance	West Miami-Dade	Downtown	Urban Corridor Improvements	Miami-Dade Dept. of Transportation and Public Works (Transit)	A11-7
TA4379471	FREIGHT VILLAGE ANALYSIS STUDY COUNTYWIDE			MODAL SYSTEMS PLANNING	FL Dept. of Transportation	A1-28
TA11	FTA SECTION 5337 Federal Formula Funding				Miami-Dade Dept. of Transportation and Public Works (Transit)	A11-6
TP4370532	GOLDEN GLADES INTERCHANGE BRIDGE IMPROVEMENT (#870038)			BRIDGE REPLACEMENT	Florida's Turnpike	A2-25
TP4370533	GOLDEN GLADES INTERCHANGE IMPROVEMENT - I-95 SOUTHBOUND			INTERCHANGE IMPROVEMENT	Florida's Turnpike	A2-26
TP4370535	GOLDEN GLADES INTERCHANGE IMPROVEMENTS - SPUR			INTERCHANGE IMPROVEMENT	Florida's Turnpike	A2-28
TP4370531	GOLDEN GLADES INTERCHANGE IMPROVEMENTS (MAINLINE SPUR MP 0X)			INTERCHANGE - ADD LANES	Florida's Turnpike	A2-23

INDEX - 2019 TIP

TPO Proj. No.	FACILITY	From / Location	To / Location	TYPE OF WORK	RESPONSIBLE AGENCY	Page #
TP4370534	GOLDEN GLADES INTERCHANGE IMPROVEMENTS N/B DIRECT CONNECT BRIDGE			NEW BRIDGE CONSTRUCTION	Florida's Turnpike	A2-27
DT4283584	GOLDEN GLADES INTERCHANGE VARIOUS RAMP IMPROVEMENTS			INTERCHANGE RAMP (NEW)	FL Dept. of Transportation	A1-234
TA2516846	GOLDEN GLADES MULTI- MODAL TERMINAL			INTERMODAL HUB CAPACITY	Miami-Dade Dept. of Transportation and Public Works (Transit)	A1-25
PW000332	Grade Separations	Grade Separations at Various Locations		Grade Separations at Various Locations	Miami-Dade Dept. of Transportation and Public Works	A7-17
PW000019	Guardrail Safety Improvements				Miami-Dade Dept. of Transportation and Public Works	A4-1
TP4150517	HEFT - SR 836 EXPRESS LANES DIRECT CONNECT RAMPS (MP 26)			INTERCHANGE IMPROVEMENT	Florida's Turnpike	A2-10
TP4372111	HEFT & SURFACE ST IMPROVEMENTS	FROM HAINLIN MILLS	TO US 1 MP 11-12	INTERCHANGE JUSTIFICA/MODIFICA	Florida's Turnpike	A2-29
TP4060964	HEFT ALL ELECTRONIC TOLLING PHASE II (MP 19 - 26)			TOLL PLAZA	Florida's Turnpike	A2-4
TP4380191	HEFT BRIDGE PAINTING FOR SR 821 RAMP OVER US 1 & SR 821 N/B OVER SR 874			BRIDGE - PAINTING	Florida's Turnpike	A2-30
TP4311003	HEFT ROADSIDE IMPROVEMENTS	FROM MP 33.2	TO MP 40.15	GUARDRAIL	Florida's Turnpike	A2-20
DT4139744	HERBICIDE MIAMI-DADE COUNTYWIDE			PERIODIC MAINTENANCE	FL Dept. of Transportation	A1-524
DT4139745	HERBICIDE MIAMI-DADE COUNTYWIDE			PERIODIC MAINTENANCE	FL Dept. of Transportation	A1-525
TA4379491	HIALEAH FREIGHT ACCESSIBILITY IMPROVEMENT STUDY			MODAL SYSTEMS PLANNING	FL Dept. of Transportation	A1-29
DT4390881	HIALEAH GARDENS BOULEVARD	FROM W 80TH ST	TO NW 138 ST	ADD TURN LANE(S)	FL Dept. of Transportation	A1-418
DT4366101	HOBIE ISLAND, NORTH SIDE, SHORELINE AND ROADWAY PROTECTION			ROAD/SLOPE PROTECTION	FL Dept. of Transportation	A1-589
DT4366102	HOBIE ISLAND, NORTH SIDE, SHORELINE AND ROADWAY PROTECTION PHASE II			ROAD/SLOPE PROTECTION	FL Dept. of Transportation	A1-589

INDEX - 2019 TIP

TPO Proj. No.	FACILITY	From / Location	To / Location	TYPE OF WORK	RESPONSIBLE AGENCY	Page #
TA4379991	HOMESTEAD FREIGHT IMPROVEMENT PLAN STUDY			MODAL SYSTEMS PLANNING	FL Dept. of Transportation	A1-30
APN055A	Homestead General Aviation Airport (X51) Runway 18/36 Connectors Rehabilitation	Homestead General Aviation Airport		Rehabilitate Runway	Miami-Dade Aviation Dept	A9-4
APK027A	Homestead General Aviation Airport (X51) Runway 18/36 Pavement Rehabilitation	Homestead General Aviation Airport		Runway: Rehab Runway	Miami-Dade Aviation Dept	A9-2
API111B	Homestead General Aviation Airport (X51) Security Project	Homestead General Aviation Airport		Security Enhancements (EDS)	Miami-Dade Aviation Dept	A9-2
DT4034872	HPF PROGRAM TRANSPORTATION PLANNING			TRANSPORTATION PLANNING	FL Dept. of Transportation	A1-614
DT4034881	HPR PROGRAM DATA COLLECTION ACTIVITIES			TRANSPORTATION STATISTICS	FL Dept. of Transportation	A1-614
DT4034891	HPR PROGRAM SYSTEMS PLANNING ACTIVITIES			TRANSPORTATION PLANNING	FL Dept. of Transportation	A1-616
DT4034871	HPR PROGRAM TRANSPORTATION PLANNING ACTIVITIES			TRANSPORTATION PLANNING	FL Dept. of Transportation	A1-612
DT4354121	I-75 EXPRESS TOLL OPERATIONS MIAMI-DADE COUNTY			TOLL COLLECTION	FL Dept. of Transportation	A1-358
DT4249331	I-95 EXPRESS TOLL OPERATIONS DADE COUNTY			TOLL COLLECTION	FL Dept. of Transportation	A1-212
SP645430	Infrastructure Improvements	Dante B. Fascell PORTMIAMI	Various locations	Infrastructure Improvements	Miami-Dade Seaport Department	A10-6
SP2000000572	Inland Port	Dante B. Fascell-Miami Dade	PortMiami	Inland Port Development for Cargo	Miami-Dade Seaport Department	A10-3
DT4302911	ITS EQUIPMENT REPLACEMENT - CONSULTANTS /GRANTS			ITS COMMUNICATION SYSTEM	FL Dept. of Transportation	A1-278
DT4302912	ITS EQUIPMENT REPLACEMENT - CONSULTANTS /GRANTS			ITS COMMUNICATION SYSTEM	FL Dept. of Transportation	A1-279
DT4302913	ITS EQUIPMENT REPLACEMENT - CONSULTANTS /GRANTS			ITS COMMUNICATION SYSTEM	FL Dept. of Transportation	A1-279
DT4302914	ITS EQUIPMENT REPLACEMENT - CONSULTANTS /GRANTS			ITS COMMUNICATION SYSTEM	FL Dept. of Transportation	A1-280

INDEX - 2019 TIP

TPO Proj. No.	FACILITY	From / Location	To / Location	TYPE OF WORK	RESPONSIBLE AGENCY	Page #
DT4302915	ITS EQUIPMENT REPLACEMENT - CONSULTANTS /GRANTS			ITS COMMUNICATION SYSTEM	FL Dept. of Transportation	A1-281
DT4302916	ITS EQUIPMENT REPLACEMENT - CONSULTANTS /GRANTS			ITS COMMUNICATION SYSTEM	FL Dept. of Transportation	A1-282
DT4346651	ITS OPERATIONS CONSULTANTS			TRAFFIC MANAGEMENT CENTERS	FL Dept. of Transportation	A1-586
DT4335341	ITS OPERATIONS HARDWARE/SOFTWARE AND REPLACEMENT EQUIPMENT			TRAFFIC MANAGEMENT CENTERS	FL Dept. of Transportation	A1-341
DT2501151	ITS TECHNICAL CONSULTANT			TECHNICAL ASSISTANCE	FL Dept. of Transportation	A1-545
DT2501154	ITS TECHNICAL CONSULTANT			TECHNICAL ASSISTANCE	FL Dept. of Transportation	A1-546
PW1000009	Kendale Blvd & Killian Parkway	Intersection		Realignment: intersection	Miami-Dade Dept. of Transportation and Public Works	A16-6
TA12	Kendall Corridor (RT 288)	West Kendall Transit Terminal	Dadeland North Metrorail Station	Urban Corridor Improvements	Miami-Dade Dept. of Transportation and Public Works (Transit)	A11-6
PS0000117A	Kendall Dr/SW 88 St.	SW 167 Avenue	SW 162 Avenue	Widening to 6 lanes	Private Sector	A8-3
TA0000054	Kendall Park-and Ride Facility	SW 127 Ave/ SW 88 St (Kendall)		Construction of 183 Parking spaces in the Park & Ride Facility	Miami-Dade Dept. of Transportation and Public Works (Transit)	A11-14
APPFL0009079	Kendall Tamiami Executive Airport Taxiway D Connector Rehabilitation - RIM 04	Kendall-Tamiami Executive Airport (TMB)		Extend Taxiway (Standards)	Miami-Dade Aviation Dept	A9-6
TP4150513	LANDSCAPING FOR HEFT WIDEN	FROM S OF KILLIAN PKWY	TO N OF SW72 ST	LANDSCAPING	Florida's Turnpike	A2-4
TP4150516	LANDSCAPING FOR HEFT WIDENING	FROM BIRD RD	TO SR 836	LANDSCAPING	Florida's Turnpike	A2-6
TP4271463	LANDSCAPING FOR HEFT WIDENING	FROM N OF SW 72 ST	TO BIRD RD	LANDSCAPING	Florida's Turnpike	A2-16
TP4150519	LANDSCAPING FOR SW 8TH ST / HEFT INTERCHANGE			LANDSCAPING	Florida's Turnpike	A2-11
TP4060962	LANDSCAPING HEFT	FROM N OF EUREKA	TO S OF KILLIAN PKWY	LANDSCAPING	Florida's Turnpike	A2-2

INDEX - 2019 TIP

TPO Proj. No.	FACILITY	From / Location	To / Location	TYPE OF WORK	RESPONSIBLE AGENCY	Page #
TP4154882	LANDSCAPING OF HEFT WIDENING	FROM SW 216TH ST	TO N OF EUREKA DR	LANDSCAPING	Florida's Turnpike	A2-8
TP4233724	LANDSCAPING OF WIDEN HEFT	FROM SW 288TH ST	TO SW 216TH ST, MP 5 TO MP 11	LANDSCAPING	Florida's Turnpike	A2-10
PW000106	Local Grant Match for TPO				Miami-Dade Dept. of Transportation and Public Works	A4-3
PW000963	Ludlam Bikepath	Dadeland North	NW 12 Street	Bikepath	Miami-Dade Dept. of Transportation and Public Works	A5-4
PW000964	Ludlam Bikepath	Dadeland North	NW 12 Street	Bikepath	Miami-Dade Dept. of Transportation and Public Works	A5-22
DT4166601	LUDLAM TRAIL			BIKE PATH/TRAIL	FL Dept. of Transportation	A1-569
DT4166604	LUDLAM TRAIL SEGMENT A PHASE II	FROM SW 50 TERRACE	TO SW 64 TERRACE	BIKE PATH/TRAIL	FL Dept. of Transportation	A1-571
DT4105731	M.E.I. MAINT/PERMIT INSPECTIONS			INSPECT CONSTRUCTION PROJS.	FL Dept. of Transportation	A1-524
PW000023	Maintenance of Roads and Bridges				Miami-Dade Dept. of Transportation and Public Works	A4-2
DT4105682	MAST ARM INSPECTIONS DISTRICTWIDE			BRIDGE OPERATIONS	FL Dept. of Transportation	A1-522
PW000724	Mast Arm Upgrades			Mast arm upgrades	Miami-Dade Dept. of Transportation and Public Works	A5-93
PW000795	Mast Arm Upgrades			Mast arm upgrades	Miami-Dade Dept. of Transportation and Public Works	A5-115
PW000799	Mast Arm Upgrades			Mast arm upgrades	Miami-Dade Dept. of Transportation and Public Works	A5-107
PW000801	Mast Arm Upgrades			Mast arm upgrades	Miami-Dade Dept. of Transportation and Public Works	A5-100
PW000820	Mast Arm Upgrades			Mast arm upgrades	Miami-Dade Dept. of Transportation and Public Works	A5-48
PW000843	Mast Arm Upgrades			Mast arm upgrades	Miami-Dade Dept. of Transportation and Public Works	A5-79

INDEX - 2019 TIP

TPO Proj. No.	FACILITY	From / Location	To / Location	TYPE OF WORK	RESPONSIBLE AGENCY	Page #
PW000863	Mast Arm Upgrades			Mast arm upgrades	Miami-Dade Dept. of Transportation and Public Works	A5-16
PW000871	Mast Arm Upgrades			Mast arm upgrades	Miami-Dade Dept. of Transportation and Public Works	A5-35
PW000908	Mast Arm Upgrades			Mast Arm Upgrades	Miami-Dade Dept. of Transportation and Public Works	A5-57
PW1000013	Maynada Bump Bridge			Improvements: safety	Miami-Dade Dept. of Transportation and Public Works	A16-7
DT4408421	MDPROS - BLACK CREEK TRAIL SEGMENT B PHASE II			BIKE PATH/TRAIL	FL Dept. of Transportation	A1-472
DT4408401	MDPROS - RICKENBACKER CAUSEWAY GREEN BIKE LANES SEGMENT A - PHASE I			BIKE PATH/TRAIL	FL Dept. of Transportation	A1-470
TA23	MDT - 95 EXPRESS DADE/BROWARD CIVIC CENTER			URBAN CORRIDOR IMPROVEMENTS	Miami-Dade Dept. of Transportation and Public Works (Transit)	A11-9
TA4329341	MDT - 95 EXPRESS DADE/BROWARD CIVIC CENTER			URBAN CORRIDOR IMPROVEMENTS	Miami-Dade Dept. of Transportation and Public Works (Transit)	A1-55
TA4389461	MDT - 95 EXPRESS DADE/BROWARD CIVIC CENTER			URBAN CORRIDOR IMPROVEMENTS	Miami-Dade Dept. of Transportation and Public Works (Transit)	A1-66
TA4389431	MDT - 95 EXPRESS DADE/BROWARD EXPRESS (MIAMI CBD)			URBAN CORRIDOR IMPROVEMENTS	Miami-Dade Dept. of Transportation and Public Works (Transit)	A1-65
TA4389421	MDT - BEACH CONNECTION EXPRESS BUS SERVICE			URBAN CORRIDOR IMPROVEMENTS	Miami-Dade Dept. of Transportation and Public Works (Transit)	A1-65
TA4394801	MDT - BUS PURCHASE			PURCHASE VEHICLES/EQUIPMENT	Miami-Dade Dept. of Transportation and Public Works (Transit)	A1-68
TA000106	MDT - BUS PURCHASE			PURCHASE VEHICLES/EQUIPMENT	Miami-Dade Dept. of Transportation and Public Works (Transit)	A11-4
TA000100	MDT - DADE / MONROE EXPRESS BUS ROUTE	FROM FLORIDA CITY	TO MARATHON (MM 50.0)	COMMUTER TRANS ASSISTANCE	Miami-Dade Dept. of Transportation and Public Works (Transit)	A11-1
TA4180512	MDT - DADE/MONROE EXPRESS	FROM FLORIDA CITY	TO MARATHON (MM 50)	COMMUTER TRANS. ASSISTANCE	Miami-Dade Dept. of Transportation and Public Works (Transit)	A1-37
TA4180513	MDT - DADE/MONROE EXPRESS BUS ROUTE	FROM FLORIDA CITY	TO MARATHON (MM 50)	COMMUTER TRANS. ASSISTANCE	Miami-Dade Dept. of Transportation and Public Works (Transit)	A1-38

INDEX - 2019 TIP

TPO Proj. No.	FACILITY	From / Location	To / Location	TYPE OF WORK	RESPONSIBLE AGENCY	Page #
TA4389481	MDT - FLAGLER MAX (ROUTE 51)			URBAN CORRIDOR IMPROVEMENTS	Miami-Dade Dept. of Transportation and Public Works (Transit)	A1-66
TA4309531	MDT - FLAGLER MAX (RTE51)OPERATING ASSISTANCE	FROM W MIAMI-DADE	TO DOWNTOWN	URBAN CORRIDOR IMPROVEMENTS	Miami-Dade Dept. of Transportation and Public Works (Transit)	A1-53
TA4051333	MDT - FTA SEC 5307 METRORAIL & METROMOVER GUIDEWAY BRIDGE INSPECTIONS			FIXED GUIDEWAY IMPROVEMENTS	Miami-Dade Dept. of Transportation and Public Works (Transit)	A1-35
TA4051334	MDT - FTA SEC 5307 METRORAIL & METROMOVER GUIDEWAY BRIDGE INSPECTIONS			FIXED GUIDEWAY IMPROVEMENTS	Miami-Dade Dept. of Transportation and Public Works (Transit)	A1-35
TA4349751	MDT - FTA SECTION 5307 FEDERAL FORMULA FUNDING			CAPITAL FOR FIXED ROUTE	Miami-Dade Dept. of Transportation and Public Works (Transit)	A1-58
TA4368911	MDT - FTA SECTION 5307 TRANSIT OPERATIONS			CAPITAL FOR FIXED ROUTE	Miami-Dade Dept. of Transportation and Public Works (Transit)	A1-62
TA4349811	MDT - FTA SECTION 5337 FEDERAL FORMULA FUNDING STATE OF GOOD REPAIR			CAPITAL FOR FIXED ROUTE	Miami-Dade Dept. of Transportation and Public Works (Transit)	A1-58
TA4368891	MDT - FTA SECTION 5337 FEDERAL FORMULA FUNDING STATE OF GOOD REPAIR			CAPITAL FOR FIXED ROUTE	Miami-Dade Dept. of Transportation and Public Works (Transit)	A1-61
TA4368861	MDT - FTA SECTION 5339 BUS AND BUS FACILITIES			CAPITAL FOR FIXED ROUTE	Miami-Dade Dept. of Transportation and Public Works (Transit)	A1-60
TA4368881	MDT - FTA SECTION 5339 BUS AND BUS FACILITIES			CAPITAL FOR FIXED ROUTE	Miami-Dade Dept. of Transportation and Public Works (Transit)	A1-61
TA000104	MDT - FTA SECTION 5339 BUS AND BUS FACILITIES			CAPITAL FOR FIXED ROUTE	Miami-Dade Dept. of Transportation and Public Works (Transit)	A11-3
TA4204621	MDT - I-95 DADE BROWARD EXPRESS			URBAN CORRIDOR IMPROVEMENTS	Miami-Dade Dept. of Transportation and Public Works (Transit)	A1-41
TA4225292	MDT - KENDALL CRUISER	FROM DADELAND NORTH STATION	TO SW 162 AVE	URBAN CORRIDOR IMPROVEMENTS	Miami-Dade Dept. of Transportation and Public Works (Transit)	A1-49
TA4389491	MDT - KENDALL CRUISER (ROUTE 288)			URBAN CORRIDOR IMPROVEMENTS	Miami-Dade Dept. of Transportation and Public Works (Transit)	A1-67
TA4225291	MDT - KENDALL DR ENHANCED BUS SERVICE	FROM DADELAND N	TO SW 167 AVE	TRANSIT SERVICE DEMONSTRATION	Miami-Dade Dept. of Transportation and Public Works (Transit)	A1-48
TA4280115	MDT - NW 27TH AVE CORRIDOR ROBUST BUS STATIONS			CAPITAL FOR FIXED ROUTE	Miami-Dade Dept. of Transportation and Public Works (Transit)	A1-52

INDEX - 2019 TIP

TPO Proj. No.	FACILITY	From / Location	To / Location	TYPE OF WORK	RESPONSIBLE AGENCY	Page #
TA4280113	MDT - NW 27TH AVE ENHANCED BUS SERVICE BUS PURCHASE			CAPITAL FOR FIXED ROUTE	Miami-Dade Dept. of Transportation and Public Works (Transit)	A1-51
TA4280114	MDT - NW 27TH AVE ENHANCED BUS SERVICE BUS TERMINAL			INTERMODAL HUB CAPACITY	Miami-Dade Dept. of Transportation and Public Works (Transit)	A1-51
TA4280111	MDT - NW 27TH AVE ENHANCED BUS SERVICE FTA SECTION 5307			CAPITAL FOR FIXED ROUTE	Miami-Dade Dept. of Transportation and Public Works (Transit)	A1-50
TA4280112	MDT - NW 27TH AVE ENHANCED BUS SERVICE PARK AND RIDE FACILITY			CAPITAL FOR FIXED ROUTE	Miami-Dade Dept. of Transportation and Public Works (Transit)	A1-50
TA4396811	MDT - PARK AND RIDE LOT EXPANSION	AT SOUTHWEST 152ND ST		PARK AND RIDE LOTS	Miami-Dade Dept. of Transportation and Public Works (Transit)	A1-69
TA000108	MDT - PARK AND RIDE LOT EXPANSION AT SOUTHWEST 152ND ST	AT SOUTHWEST 152ND STREET		PARK AND RIDE LOTS	Miami-Dade Dept. of Transportation and Public Works (Transit)	A11-5
TA4396801	MDT - PARKING COUNTERS	AT METRORAIL PARKING GARAGES		PARK AND RIDE LOTS	Miami-Dade Dept. of Transportation and Public Works (Transit)	A1-69
TA000107	MDT - PARKING COUNTERS AT METRORAIL PARKING GARAGES	AT METRORAIL PARKING GARAGES		PARK AND RIDE LOTS	Miami-Dade Dept. of Transportation and Public Works (Transit)	A11-4
TA4179173	MDT - S MIA DADE TRANSITWAY OPERATING ASSISTANCE	FROM DADELAND	TO FLORIDA CITY	URBAN CORRIDOR IMPROVEMENTS	Miami-Dade Dept. of Transportation and Public Works (Transit)	A1-36
TA4389501	MDT - SOUTH MIAMI DADE BUSWAY ROUTES			URBAN CORRIDOR IMPROVEMENTS	Miami-Dade Dept. of Transportation and Public Works (Transit)	A1-67
TA4310774	MDT - SR 836 EBS PANTHER STATION @ FIU (SEC 5307)			CAPITAL FOR FIXED ROUTE	Miami-Dade Dept. of Transportation and Public Works (Transit)	A1-55
TA000102	MDT - SR 836 EBS PANTHER STATION @ FIU (SEC 5307)			CAPITAL FOR FIXED ROUTE	Miami-Dade Dept. of Transportation and Public Works (Transit)	A11-2
TA000101	MDT - SR 836 EBS PARK AND RIDE LOT	AT SW 8 ST AND SW 147 AVE		PARK AND RIDE LOTS	Miami-Dade Dept. of Transportation and Public Works (Transit)	A11-1
TA4310772	MDT - SR 836 EBS PARK AND RIDE LOT	AT SW 8 ST & SW 147 AVE		PARK AND RIDE LOTS	Miami-Dade Dept. of Transportation and Public Works (Transit)	A1-54
TA4310771	MDT - SR 836 EBS PARK AND RIDE LOT	AT SW 8 ST & SW 147 AVE (SEC 5307)		PARK AND RIDE LOTS	Miami-Dade Dept. of Transportation and Public Works (Transit)	A1-53
TA21	MDT - SR 836 EXPRESS BUS SERVICE (BUS PURCHASE)			CAPITAL FOR FIXED ROUTE	Miami-Dade Dept. of Transportation and Public Works (Transit)	A11-8

INDEX - 2019 TIP

TPO Proj. No.	FACILITY	From / Location	To / Location	TYPE OF WORK	RESPONSIBLE AGENCY	Page #
TA4329361	MDT - STATE TRANSIT BLOCK GRANT			OPERATING FOR FIXED ROUTE	Miami-Dade Dept. of Transportation and Public Works (Transit)	A1-56
TA4329365	MDT - STATE TRANSIT BLOCK GRANT			OPERATING FOR FIXED ROUTE	Miami-Dade Dept. of Transportation and Public Works (Transit)	A1-57
TA4367041	MDT - STATE TRANSIT BLOCK GRANT			OPERATING FOR FIXED ROUTE	Miami-Dade Dept. of Transportation and Public Works (Transit)	A1-60
TA4387311	MDT - STATE TRANSIT BLOCK GRANT			OPERATING FOR FIXED ROUTE	Miami-Dade Dept. of Transportation and Public Works (Transit)	A1-63
TA4329362	MDT - STATE TRANSIT BLOCK GRANT FOR SOUTH FLORIDA VANPOOL			OPERATING FOR FIXED ROUTE	Miami-Dade Dept. of Transportation and Public Works (Transit)	A1-56
TA0000040	MDT- 95 EXPRESS DADE / BROWARD EXPRESS MIAMI CBD			URBAN CORRIDOR IMPROVEMENTS	Miami-Dade Dept. of Transportation and Public Works (Transit)	A11-13
TA18	MDT ADDITIONAL ELEVATORS @ Dadeland North Metrorail Station	Dadeland North Metrorail Station		Construction of additional passenger amenities	Miami-Dade Dept. of Transportation and Public Works (Transit)	A11-7
TA0000097	MDT Infrastructure Renewal Program			Infrastructure Renewal	Miami-Dade Dept. of Transportation and Public Works (Transit)	A11-17
TA4180511	MDTA - DADE-MONROE EXPRESS	FROM FLORIDA CITY	TO MARATHON (MM 50)	COMMUTER TRANS. ASSISTANCE	Miami-Dade Dept. of Transportation and Public Works (Transit)	A1-37
TA4204622	MDTA - I-95 EXPRESS DOWNTOWN MIA ALONG I-95 TO SHERIDAN ST & BROWARD BLVD			URBAN CORRIDOR IMPROVEMENTS	Miami-Dade Dept. of Transportation and Public Works (Transit)	A1-42
TA4179171	MDTA/S MIA DADE BSWY ROUTES OPERATING ASSISTNC	FROM DADELAND	TO FLORIDA CITY	URBAN CORRIDOR IMPROVEMENTS	Miami-Dade Dept. of Transportation and Public Works (Transit)	A1-36
TA0000039	MDT-S MIA DADE TRANSITWAY OPERATING ASSISTANCE DADELAND TO FL CITY			URBAN CORRIDOR IMPROVEMENTS	Miami-Dade Dept. of Transportation and Public Works (Transit)	A11-12
XA92407	MDX SR 924/Gratigny Parkway East Extension	NW 32 Ave	I-95	System Expansion	Miami-Dade Expressway Authority	A3-3
XA83618	MDX SR-836 SouthWest Extension	Western Terminus of SR-836 (Dolphin)	SW 136 St	PD&E Study	Miami-Dade Expressway Authority	A3-1
MU000048	Medley Freight Hub Streetlight and local roadway Improvements			Improve the local infrastructure to and from businesses in the Medley area-Pavement, turning	Municipalities	A16-2
MU000053	Medley Gateway Establishment			Provide business and wayfinding signing, including a Medley area business inventory	Municipalities	A16-2

INDEX - 2019 TIP

TPO Proj. No.	FACILITY	From / Location	To / Location	TYPE OF WORK	RESPONSIBLE AGENCY	Page #
TA0000076	Metromover Brickell Extension Guideway Painting	Metromover Brickell Extension	Metromover Brickell Extension	Paint	Miami-Dade Dept. of Transportation and Public Works (Transit)	A11-16
TAMDT290	Metromover Escalator Replacement and Elevator Refurbishment	Metromover Stations	Metromover Stations		Miami-Dade Dept. of Transportation and Public Works (Transit)	A11-18
DT2520941	METROPOLITAN PLANNING ORGANIZATION (MPO) SUPPORT			MODAL SYSTEMS PLANNING	FL Dept. of Transportation	A1-610
TA0000034	Metrorail and Metromover Fixed Guideway Bridge Inspection			Construction	Miami-Dade Dept. of Transportation and Public Works (Transit)	A11-12
TA0000078	Metrorail Escalators Replacement and Elevators Refurbishment	Systemwide	Systemwide	Procurement and Installation	Miami-Dade Dept. of Transportation and Public Works (Transit)	A11-16
APP250A	MIA Airport Operations and Communications Center AOCC	Miami International Airport	N/A	Security Enhancements (EDS)	Miami-Dade Aviation Dept	A9-4
APX035A	MIA Bldg 702 New Cargo Apron & Airside Improvements (Conversion and Hardstand) - Phase 1	MIA Westside Cargo Area	MIA Westside Cargo Area	Construct Apron & Airside Improvements	Miami-Dade Aviation Dept	A9-12
APT021A	MIA Cc D A380 Modifications	Gates D1 and D2	Concourse D	Gates Modifications	Miami-Dade Aviation Dept	A9-7
APK152A	MIA Cc H Headhouse Internationalization Gates H12, H14, H15 & H17	Miami International Airport	Concourse H - Headhouse	Terminal Development: Modify Terminal Building	Miami-Dade Aviation Dept	A9-3
APP253A	MIA Central Base Apron and Utilities Modification and Expansion Phase 1	Miami International Airport	N/A	Rehabilitate Taxiway	Miami-Dade Aviation Dept	A9-5
APX061A	MIA Perimeter Road Widening, Realignment & Bridge Replacement	Perimeter Road / NW 20th Street	Perimeter Road / NW 42nd Court	Road Access	Miami-Dade Aviation Dept	A9-12
APT042A	MIA South Central Terminal BHS Bldg	MIA Concourses E, F, G, H and J	MIA Concourses E, F, G, H and J	Design, engineering and construction-related services to modify Terminal Building	Miami-Dade Aviation Dept	A9-7
APV005A	MIA South Terminal Apron & Utilities Modification/Expansion & GSE Facility	Miami International Airport South Terminal	Adjacent to Concourse J	Capacity Expansion	Miami-Dade Aviation Dept	A9-8
APV006A	MIA Taxi Lot Replacement/Land Acquisition	MIA Landside	(pending)	Relocation and/or Land Acquisition	Miami-Dade Aviation Dept	A9-8
APP256A	MIA Taxiway "R" Realignment, Westside Cargo Fuel Tender Facility Demolition and Fuel Tender Parking - Construction	South of Runway 12-30 /MIA	North of Taxiway Y / MIA	Extend Taxiway (Capacity)	Miami-Dade Aviation Dept	A9-5
APP256B	MIA Taxiway "T" Rehabilitation - Design			Design for Taxiway Rehabilitation	Miami-Dade Aviation Dept	A9-5

INDEX - 2019 TIP

TPO Proj. No.	FACILITY	From / Location	To / Location	TYPE OF WORK	RESPONSIBLE AGENCY	Page #
AP4385411	MIA TERMINAL E TO F LIFE SAFETY	MIA Terminal E	MIA Terminal F	Life Safety Upgrades	Miami-Dade Aviation Dept	A9-1
APP246A	MIA Upgrade Terminal PLBs to 400 Hz Pre Conditioned Air	Miami International Airport	Terminal Wide	Improve Terminal Building (Standards)	Miami-Dade Aviation Dept	A9-4
APP267A	MIA Wayfinding and Signage Master Plan Implementation	Miami International Airport	Central Boulevard and Terminal	Improve Airport Miscellaneous Improvements	Miami-Dade Aviation Dept	A9-6
APPFL0010439	Miam Int'l Airport Federal Inspection STN Refurbishment			Aviation Preservation Project	Miami-Dade Aviation Dept	A9-7
DT4166602	MIAMI DADE COUNTY - LUDLAM TRAIL CORRIDOR			BIKE PATH/TRAIL	FL Dept. of Transportation	A1-570
DT4166605	MIAMI DADE COUNTY - LUDLAM TRAIL CORRIDOR ACQUISITION			BIKE PATH/TRAIL	FL Dept. of Transportation	A1-571
DT4166603	MIAMI DADE COUNTY - LUDLAM TRAIL PLANNING STUDY	AT VARIOUS LOCATIONS		TRANSPORTATION PLANNING	FL Dept. of Transportation	A1-570
TA4408921	MIAMI DADE MPO - FTA SECTION 5305 (D)			TECHNICAL ASSISTANCE	Miami-Dade Dept. of Transportation and Public Works (Transit)	A1-71
APV012A	Miami Executive Airport Internal Perimeter Road System	Miami Executive Airport West	Miami Executive Airport East	Road capacity	Miami-Dade Aviation Dept	A9-10
APY004A	Miami Executive Airport (TMB) Fire Station Addition			Airport Miscellaneous Improvements	Miami-Dade Aviation Dept	A9-12
APY005A	Miami Executive Airport (TMB) Runway 9L/27R Pave Shoulder	Miami Executive Airport Runway 9L/27R		Widen Runway	Miami-Dade Aviation Dept	A9-13
APV009A	Miami Executive Airport (TMB) Taxiway Rehabilitation	TMB / Taxiway H Connector E2	TMB / Taxiway Connectors / Runway Threshold	Rehabilitate Taxiway	Miami-Dade Aviation Dept	A9-9
AP4258732	MIAMI EXECUTIVE AIRPORT AIRFIELD ROTATING BEACON			AVIATION CAPACITY PROJECT	Miami-Dade Aviation Dept	A1-2
AP4388121	MIAMI EXECUTIVE AIRPORT FIRE STATION ADDITION			AVIATION SAFETY PROJECT	Miami-Dade Aviation Dept	A1-14
AP4367781	MIAMI EXECUTIVE AIRPORT INTERNAL PERIMETER ROAD SYSTEM			AVIATION CAPACITY PROJECT	Miami-Dade Aviation Dept	A1-10
AP4311306	MIAMI EXECUTIVE AIRPORT PAVE SHOULDERS FOR RUNWAY 9L/27R			AVIATION PRESERVATION PROJECT	Miami-Dade Aviation Dept	A1-7

INDEX - 2019 TIP

TPO Proj. No.	FACILITY	From / Location	To / Location	TYPE OF WORK	RESPONSIBLE AGENCY	Page #
AP4353791	MIAMI EXECUTIVE AIRPORT TAXIWAY REHABILITATION			AVIATION REVENUE/OPERATIONAL	Miami-Dade Aviation Dept	A1-8
APY008A	Miami Homestead General Aviation Airport (X51) Re-Establish and Overhaul Segmented Circle			Improve Utilities	Miami-Dade Aviation Dept	A9-13
AP4311273	MIAMI HOMESTEAD GENERAL OVERHAUL SEGMENTED CIRCLE			AVIATION SAFETY PROJECT	Miami-Dade Aviation Dept	A1-6
AP4388111	MIAMI HOMESTEAD GENERAL X51 PAVE SW 280TH ST			AVIATION REVENUE/OPERATIONAL	Miami-Dade Aviation Dept	A1-14
AP4388101	MIAMI HOMESTEAD GENERAL X51 WIDEN BLDG 6 PARKING LOT - ROADWAY ACCESS			AVIATION CAPACITY PROJECT	Miami-Dade Aviation Dept	A1-13
TA4083232	MIAMI INTERMODAL CTR (MIC) FDOT/DISTRICT 6 LOAN REPAYMENT			FUNDING ACTION	Miami-Dade Dept. of Transportation and Public Works (Transit)	A1-27
TA4083231	MIAMI INTERMODAL CTR (MIC) FDOT/TIFIA LOAN REPAYMENT			FUNDING ACTION	Miami-Dade Dept. of Transportation and Public Works (Transit)	A1-27
TA2496432	MIAMI INTERMODAL CTR (MIC) LEGAL CONSULTANT FOR RENTAL CAR FACILITY			INTERMODAL HUB CAPACITY	Miami-Dade Dept. of Transportation and Public Works (Transit)	A1-23
TA2496431	MIAMI INTERMODAL CTR (MIC) MANAGEMENT CONSULTANT			INTERMODAL HUB CAPACITY	Miami-Dade Dept. of Transportation and Public Works (Transit)	A1-22
TA4083241	MIAMI INTERMODAL CTR (MIC) RENTAL CAR FACILITY (RCF) TIFIA LOAN REPAYM			FUNDING ACTION	Miami-Dade Dept. of Transportation and Public Works (Transit)	A1-28
APV008A	Miami International Aiport Terminal E thru F Connector	Terminal E	Terminal F	Construct Connector	Miami-Dade Aviation Dept	A9-9
AP4388211	MIAMI INTERNATIONAL AIRPORT & GA ENVIRONMENTAL COMPLIANCE			AVIATION CAPACITY PROJECT	Miami-Dade Aviation Dept	A1-17
AP11714	Miami International Airport (MIA) Lower Cc E Int'l / Domestic Bus Station Renovation	MIA Concourse "E"	Bus Station E1	Rehabilitate Building	Miami-Dade Aviation Dept	A9-1
APV006B	Miami International Airport (MIA) Taxi Management System			Acquire Web-Based Mngmt Tool	Miami-Dade Aviation Dept	A9-8
APP264A	Miami International Airport (MIA) Terminal wide Re-Roofing, Drains & Scuppers			Rehabilitate Terminal Building	Miami-Dade Aviation Dept	A9-6
AP4424411	MIAMI INTERNATIONAL AIRPORT BLDG 702 CONVERSION AND HARDSTAND PROJECT			AVIATION REVENUE/OPERATIONAL	Miami-Dade Aviation Dept	A1-20

INDEX - 2019 TIP

TPO Proj. No.	FACILITY	From / Location	To / Location	TYPE OF WORK	RESPONSIBLE AGENCY	Page #
AP4312292	MIAMI INTERNATIONAL AIRPORT CENTRAL BASE PAVEMENT REHABILITATION			AVIATION PRESERVATION PROJECT	Miami-Dade Aviation Dept	A1-7
AP4388181	MIAMI INTERNATIONAL AIRPORT CLOSURE OF PERIMETER RD ALONG FUEL FARM			AVIATION CAPACITY PROJECT	Miami-Dade Aviation Dept	A1-15
AP4232902	MIAMI INTERNATIONAL AIRPORT CONCOURSE H INTERNALIZATION			AVIATION CAPACITY PROJECT	Miami-Dade Aviation Dept	A1-1
AP4394921	MIAMI INTERNATIONAL AIRPORT FEDERAL INSPECTION STN REFURBISHMENT			AVIATION PRESERVATION PROJECT	Miami-Dade Aviation Dept	A1-18
APW019A	Miami International Airport Fuel Storage Facility Expansion (4th Tank)	Miami International Airport	Miami International Airport	Construct Fuel Storage Facility	Miami-Dade Aviation Dept	A9-10
AP4398351	MIAMI INTERNATIONAL AIRPORT FUELING TANK			AVIATION REVENUE/OPERATIONAL	Miami-Dade Aviation Dept	A1-19
AP4232903	MIAMI INTERNATIONAL AIRPORT GATE D1 AND D2 A 380 GATE MODIFICATION			AVIATION CAPACITY PROJECT	Miami-Dade Aviation Dept	A1-1
AP4388201	MIAMI INTERNATIONAL AIRPORT LOWER CC E INTL/DOMESTIC BUS STATION RENOVATION			AVIATION PRESERVATION PROJECT	Miami-Dade Aviation Dept	A1-16
AP4424101	MIAMI INTERNATIONAL AIRPORT NEW WAREHOUSE AND APRON EXPANSION			AVIATION CAPACITY PROJECT	Miami-Dade Aviation Dept	A1-20
AP4388131	MIAMI INTERNATIONAL AIRPORT NW BLDG 871 THROUGH 896 APRON & DRAINAGE IMPROVEMENTS			AVIATION PRESERVATION PROJECT	Miami-Dade Aviation Dept	A1-15
AP4292711	MIAMI INTERNATIONAL AIRPORT PERIMETER RD WIDENING & REALIGNMENT			AVIATION CAPACITY PROJECT	Miami-Dade Aviation Dept	A1-3
AP4392031	MIAMI INTERNATIONAL AIRPORT SOUTH & CENTRAL TERMINAL BAGGAGE HANDLING SYSTEM IMPRV			AVIATION CAPACITY PROJECT	Miami-Dade Aviation Dept	A1-17
AP4366941	MIAMI INTERNATIONAL AIRPORT TAXI LOT REPLACEMENT			AVIATION REVENUE/OPERATIONAL	Miami-Dade Aviation Dept	A1-9
AP4388191	MIAMI INTERNATIONAL AIRPORT TAXI MANAGEMENT SYSTEM			AVIATION CAPACITY PROJECT	Miami-Dade Aviation Dept	A1-16
AP4295335	MIAMI INTERNATIONAL AIRPORT TAXIWAY R REALIGNMENT & FUEL DEMOLITION			AVIATION CAPACITY PROJECT	Miami-Dade Aviation Dept	A1-5
AP4295333	MIAMI INTERNATIONAL AIRPORT TAXIWAY S REHABILITATION			AVIATION PRESERVATION PROJECT	Miami-Dade Aviation Dept	A1-4

INDEX - 2019 TIP

TPO Proj. No.	FACILITY	From / Location	To / Location	TYPE OF WORK	RESPONSIBLE AGENCY	Page #
AP4295332	MIAMI INTERNATIONAL AIRPORT TAXIWAY T REHABILITATION			AVIATION PRESERVATION PROJECT	Miami-Dade Aviation Dept	A1-4
AP4386181	MIAMI INTERNATIONAL AIRPORT TERMINAL E THRU F CONNECTOR			AVIATION PRESERVATION PROJECT	Miami-Dade Aviation Dept	A1-11
AP4232904	MIAMI INTERNATIONAL AIRPORT TERMINAL F GATE IMPRVMENTS F4, F6 & F8			AVIATION PRESERVATION PROJECT	Miami-Dade Aviation Dept	A1-2
AP4366931	MIAMI INTERNATIONAL AIRPORT TERMINAL HARDSTAND & GSE FACILITY			AVIATION SECURITY PROJECT	Miami-Dade Aviation Dept	A1-8
AP4295311	MIAMI INTERNATIONAL AIRPORT TERMINAL ROOF DRAINS, REROOFING AND SCUPPERS			AVIATION CAPACITY PROJECT	Miami-Dade Aviation Dept	A1-3
AP4388061	MIAMI OPA LOCKA EXECUTIVE AIRPORT BLAST FENCE			AVIATION CAPACITY PROJECT	Miami-Dade Aviation Dept	A1-11
AP4367741	MIAMI OPA LOCKA EXECUTIVE AIRPORT INTERNAL PERIMETER ROAD SYSTEM			AVIATION CAPACITY PROJECT	Miami-Dade Aviation Dept	A1-9
AP4388091	MIAMI OPA LOCKA EXECUTIVE APT NEW PARALLEL TAXIWAY			AVIATION SAFETY PROJECT	Miami-Dade Aviation Dept	A1-13
AP4388081	MIAMI OPA LOCKA EXECUTIVE APT UPGRADE 9R/27L TO NON-PRECISION RUNWAY			AVIATION SAFETY PROJECT	Miami-Dade Aviation Dept	A1-12
AP4388071	MIAMI OPA LOCKA EXECUTIVE APT US CUSTOMS & BORDER PATROL FIS FACILITY			AVIATION CAPACITY PROJECT	Miami-Dade Aviation Dept	A1-12
AP4424091	MIAMI OPA LOCKA EXECUTIVE APT WIDEN TAXIWAY P TO PROVIDE ADG IV			AVIATION CAPACITY PROJECT	Miami-Dade Aviation Dept	A1-19
TR0000019	Miami River Intermodal Center Capacity Improvement Study			Rail Capacity Project	So. Florida Regional Transportation Authority	A12-2
DT4386651	MIAMI SHORES - MULTIMODAL MOBILITY IMPROVEMENTS			BIKE PATH/TRAIL	FL Dept. of Transportation	A1-596
DT4416381	MIAMI SHORES - MULTIMODAL MOBILITY IMPROVEMENTS			SIGNING/PAVEMENT MARKINGS	FL Dept. of Transportation	A1-479
DT2524552	MIAMI SHORES - VILLAGE US 1/SR 5 NE 6TH AVE			PERIODIC MAINTENANCE	FL Dept. of Transportation	A1-521
DT2524553	MIAMI SHORES - VILLAGE US 1/SR 5 NE 6TH AVE			PERIODIC MAINTENANCE	FL Dept. of Transportation	A1-521

INDEX - 2019 TIP

TPO Proj. No.	FACILITY	From / Location	To / Location	TYPE OF WORK	RESPONSIBLE AGENCY	Page #
DT4142935	MIAMI-DADE COUNTY STRIPING PHASE 1			SIGNING/PAVEMENT MARKINGS	FL Dept. of Transportation	A1-527
DT4142931	MIAMI-DADE COUNTYWIDE	FROM MONROE COUNTY LINE	TO BROWARD COUNTY LINE	SIGNING/PAVEMENT MARKINGS	FL Dept. of Transportation	A1-525
DT4142932	MIAMI-DADE COUNTYWIDE	FROM MONROE COUNTY LINE	TO BROWARD COUNTY LINE	SIGNING/PAVEMENT MARKINGS	FL Dept. of Transportation	A1-526
TA4348971	MIAMI-DADE COUNTYWIDE - MPO FTA SECTION 5305(D) METRO PLANNING			PTO STUDIES	Miami-Dade Dept. of Transportation and Public Works (Transit)	A1-57
TA4367001	MIAMI-DADE COUNTYWIDE - MPO FTA SECTION 5305(D) METRO PLANNING			PTO STUDIES	Miami-Dade Dept. of Transportation and Public Works (Transit)	A1-59
TA4389361	MIAMI-DADE COUNTYWIDE - MPO FTA SECTION 5305(D) METRO PLANNING			PTO STUDIES	Miami-Dade Dept. of Transportation and Public Works (Transit)	A1-64
DT4055741	MIAMI-DADE COUNTYWIDE AGREEMENT-TRAFFIC SIGNALS MAINTENANCE & OPERATION			TRAFFIC SIGNALS	FL Dept. of Transportation	A1-138
DT4326953	MIAMI-DADE COUNTYWIDE DRAINAGE PUSHBUTTON PROJECT FOR FY 19-20			DRAINAGE IMPROVEMENTS	FL Dept. of Transportation	A1-327
DT4326951	MIAMI-DADE COUNTYWIDE DRAINAGE PUSHBUTTON PROJECTS			DRAINAGE IMPROVEMENTS	FL Dept. of Transportation	A1-326
DT4324001	MIAMI-DADE COUNTYWIDE MDX DOCUMENTS REVIEW			TRANSPORTATION STATISTICS	FL Dept. of Transportation	A1-585
DT4142933	MIAMI-DADE COUNTYWIDE PAVEMENT MARKINGS	FROM BROWARD	TO MONROE LINES.	SIGNING/PAVEMENT MARKINGS	FL Dept. of Transportation	A1-526
DT4393341	MIAMI-DADE MPO FY 2016/2017-2017/2018 UPWP			TRANSPORTATION PLANNING	FL Dept. of Transportation	A1-633
DT4393342	MIAMI-DADE MPO FY 2018/2019-2019/2020 UPWP			TRANSPORTATION PLANNING	FL Dept. of Transportation	A1-634
DT4393343	MIAMI-DADE MPO FY 2020/2021-2021/2022 UPWP			TRANSPORTATION PLANNING	FL Dept. of Transportation	A1-634
TA4051332	MIAMI-DADE TRANSIT (GUIDEWAY BRIDGE INSPECTION)			FIXED GUIDEWAY IMPROVEMENTS	Miami-Dade Dept. of Transportation and Public Works (Transit)	A1-34
TA4051331	MIAMI-DADE TRANSIT AGENCY (GUIDEWAY BRIDGE INSPECTION)			FIXED GUIDEWAY IMPROVEMENTS	Miami-Dade Dept. of Transportation and Public Works (Transit)	A1-34

INDEX - 2019 TIP

TPO Proj. No.	FACILITY	From / Location	To / Location	TYPE OF WORK	RESPONSIBLE AGENCY	Page #
APY007A	Miami-Opa Locka Executive Airport (OPF) Widen Taxiway "P" to Provide ADG IV			Widen Taxiway (Standards)	Miami-Dade Aviation Dept	A9-13
PW000925	N Miami Avenue	N 17 Street	N 87 Street	Resurfacing	Miami-Dade Dept. of Transportation and Public Works	A5-25
PW0001038	N Miami Avenue	N 119 Street	N 167 Street	Resurfacing	Miami-Dade Dept. of Transportation and Public Works	A5-43
PW000951	N Miami Avenue and Little River Canal			Bridge replacement (#874127)	Miami-Dade Dept. of Transportation and Public Works	A5-24
PW0001000	N Miami Avenue and N 111 Street			Traffic circle	Miami-Dade Dept. of Transportation and Public Works	A5-26
PW0001001	N Miami Avenue and N 115 Street			Traffic circle	Miami-Dade Dept. of Transportation and Public Works	A5-26
PW000765	N Miami Avenue North of NW 143 Street			Bridge replacement (#874035)	Miami-Dade Dept. of Transportation and Public Works	A5-43
PW000980	NE 1 Avenue and NE 6 Street			Intersection improvement	Miami-Dade Dept. of Transportation and Public Works	A5-27
PW000790	NE 10 Avenue and NE 79 Street			Intersection improvement	Miami-Dade Dept. of Transportation and Public Works	A5-28
PW0000391	NE 125 St/NE 6 Ave/W Dixie Hwy			Intersection Improvements	Miami-Dade Dept. of Transportation and Public Works	A16-5
PS0000321	NE 151 Street	Biscayne Boulevard	Bay Vista Boulevard	Widen from 4 to 6 lanes	Private Sector	A8-5
PW000747	NE 16 Avenue	NE 123 Street	NE 135 Street	Widen to 3 lanes	Miami-Dade Dept. of Transportation and Public Works	A5-40
PW1000015	NE 19 Avenue, NE 19 Drive & NE 121 Street	Intersection		Improvements: intersection	Miami-Dade Dept. of Transportation and Public Works	A16-7
PW000013	NE 2 AV & NE 215 St			Congestion Management	Miami-Dade Dept. of Transportation and Public Works	A16-4
PW000306a	NE 2 Avenue	NE 20 Street	NE 36 Street	Street/Traffic Operational Improv.	Miami-Dade Dept. of Transportation and Public Works	A7-3
PW000443	NE 2 Avenue	NE 42 Street	NE 51 Street	Street/Traffic Operational Improv.	Miami-Dade Dept. of Transportation and Public Works	A7-3

INDEX - 2019 TIP

TPO Proj. No.	FACILITY	From / Location	To / Location	TYPE OF WORK	RESPONSIBLE AGENCY	Page #
PW000445	NE 2 Avenue	NE 69 Street	West Little River Canal	Street/Traffic Operational Improv.	Miami-Dade Dept. of Transportation and Public Works	A7-3
PW000982	NE 2 Avenue and NE 36 Street			Intersection improvement	Miami-Dade Dept. of Transportation and Public Works	A5-27
PW0001013	NE 2 Avenue and NE 42 Street			Intersection improvement	Miami-Dade Dept. of Transportation and Public Works	A5-28
DT4406831	NE 203 ST	FROM SR 5/US 1	TO W DIXIE HIGHWAY	LANDSCAPING	FL Dept. of Transportation	A1-469
TR4335111	NE 203 ST & NE 215 ST INTERSECTION IMPROVEMENTS	BETWEEN US 1 & W DIXIE HWY		RAIL CAPACITY PROJECT	So. Florida Regional Transportation Authority	A1-51
TR4335112	NE 203 ST INTERSECTION IMPROVEMENTS	BETWEEN SR 5/US 1 & W DIXIE HWY		RAIL CAPACITY PROJECT	So. Florida Regional Transportation Authority	A1-51
PW000937	NE 215 Street	NE 2 Avenue	NE 12 Avenue	Resurfacing	Miami-Dade Dept. of Transportation and Public Works	A5-44
PW0001045	NE 96 Street	NE 2 Avenue	NE 10 Avenue	Roadway improvements	Miami-Dade Dept. of Transportation and Public Works	A5-21
DT4408461	NORTH BAY VILLAGE - BAYWALK PLAZA AREA PHASE I			BIKE LANE/SIDEWALK	FL Dept. of Transportation	A1-475
TA19	North Corridor (NW 27 Ave) Unity Station	Miami Intermodal Center (MIC)	NW 215 St	Construction of Transit Center with park and ride	Miami-Dade Dept. of Transportation and Public Works (Transit)	A11-8
PW0000461	North River Dr	SR 985/NW 107 Ave	NW 74 Ave	Widen North River Dr to include shoulders and improved access management	Miami-Dade Dept. of Transportation and Public Works	A16-6
DT4302751	NPDES PROGRAM MIAMI DADE COUNTYWIDE MAPPING OF DRNGE INFRASTRUCTURE			PRELIMINARY ENGINEERING	FL Dept. of Transportation	A1-534
DT4302752	NPDES PROGRAM MIAMI DADE COUNTYWIDE MAPPING OF DRNGE INFRASTRUCTURE			PRELIMINARY ENGINEERING	FL Dept. of Transportation	A1-535
DT4302753	NPDES PROGRAM MIAMI DADE COUNTYWIDE MAPPING OF DRNGE INFRASTRUCTURE			PRELIMINARY ENGINEERING	FL Dept. of Transportation	A1-535
PS0000121	NW 102 Avenue (West side)	NW 62 Street	NW 67 Street	2 lanes and 1/2 of turn lane	Private Sector	A8-3
PW000861	NW 104 Avenue and NW 33 Street			Traffic signal	Miami-Dade Dept. of Transportation and Public Works	A5-15

INDEX - 2019 TIP

TPO Proj. No.	FACILITY	From / Location	To / Location	TYPE OF WORK	RESPONSIBLE AGENCY	Page #
PW671133 A	NW 106 Street and NW S River Drive Culvert			Culvert	Miami-Dade Dept. of Transportation and Public Works	A5-3
PW000962	NW 107 AVE	NW 138 ST	NW 170 ST	New 5 lanes	Miami-Dade Dept. of Transportation and Public Works	A5-41
PW000851	NW 107 Avenue	NW 12 Street	NW 25 Street	Resurfacing	Miami-Dade Dept. of Transportation and Public Works	A5-7
PW000853	NW 107 Avenue and NW 12 Street			Intersection improvement	Miami-Dade Dept. of Transportation and Public Works	A5-11
PW000651	NW 107 Avenue and NW 122 Street			New flyover ramp (2 lanes)	Miami-Dade Dept. of Transportation and Public Works	A5-4
PW000856	NW 107 Avenue and NW 41 Street			Intersection improvement	Miami-Dade Dept. of Transportation and Public Works	A5-12
PW000857	NW 107 Avenue and NW 58 Street			Intersection improvement	Miami-Dade Dept. of Transportation and Public Works	A5-12
PW000045 1	NW 12 St		SR 973/NW 87 Ave	Signal Improvements	Miami-Dade Dept. of Transportation and Public Works	A16-6
PS0000014	NW 122 Avenue	NW 25 Street	NW 41 Street	New construction: 2 lanes	Private Sector	A8-1
PW000103 7	NW 127 Avenue and NW 2 Street			Traffic signal	Miami-Dade Dept. of Transportation and Public Works	A5-56
PW000008	NW 154 St/Miami Lakes Blvd	SR 973/NW 87 Ave	NW 67 Ave	Congestion Management	Miami-Dade Dept. of Transportation and Public Works	A16-4
PW000101 5	NW 154 Street	W 34 Lane	NW 89 Avenue	New 2 lanes	Miami-Dade Dept. of Transportation and Public Works	A5-42
PW000104 6	NW 17 Avenue and Miami River			Bridge study (#874161)	Miami-Dade Dept. of Transportation and Public Works	A5-24
PW000965	NW 17 Avenue and NW 20 Street			Intersection improvement	Miami-Dade Dept. of Transportation and Public Works	A5-30
PW000959	NW 17 Avenue and NW 7 Street			Intersection improvement	Miami-Dade Dept. of Transportation and Public Works	A5-29
PW000960	NW 17 Avenue and NW South River Drive			Intersection improvement	Miami-Dade Dept. of Transportation and Public Works	A5-29

INDEX - 2019 TIP

TPO Proj. No.	FACILITY	From / Location	To / Location	TYPE OF WORK	RESPONSIBLE AGENCY	Page #
PW000938	NW 199 Street and FI Turnpike			Traffic signal	Miami-Dade Dept. of Transportation and Public Works	A5-47
PW000987	NW 199 Street and NW 2200 Block			Traffic signal	Miami-Dade Dept. of Transportation and Public Works	A5-48
PW000927	NW 2 Avenue	NW 36 Street	NW 79 Street	Resurfacing	Miami-Dade Dept. of Transportation and Public Works	A5-25
PW0000361	NW 20 St	SR 9/NW 27 Ave	I 95	Roadway Infrastructure Improvements	Miami-Dade Dept. of Transportation and Public Works	A16-5
PW0001016	NW 22 Avenue	NW 167 Street	NW 188 Terrace	Resurfacing	Miami-Dade Dept. of Transportation and Public Works	A5-44
PW100007	NW 22 Avenue & NW 111 Street	Intersection		Intersection renovation: reposition of median	Miami-Dade Dept. of Transportation and Public Works	A16-9
PW000983	NW 22 Avenue and NW 50 Street			Traffic signal	Miami-Dade Dept. of Transportation and Public Works	A5-33
PW000956	NW 22 Avenue and NW 7 Street			Intersection improvement	Miami-Dade Dept. of Transportation and Public Works	A5-30
PS0000110	NW 25 Street (South side)	NW 127 Avenue	NW 132 Place	2 lanes of 4 lanes divided	Private Sector	A8-3
PW000933	NW 28 Street and NW 19 Avenue			Traffic signal	Miami-Dade Dept. of Transportation and Public Works	A5-34
PW000761	NW 30 Avenue and NW 11 Street			Intersection improvement	Miami-Dade Dept. of Transportation and Public Works	A5-31
PW1000025	NW 32 Avenue & NW 119 Street	Intersection		Extension: left turn lane	Miami-Dade Dept. of Transportation and Public Works	A16-9
DT4261131	NW 34 AVE OVER COMFORT CANAL (CITY OF MIAMI)			BRIDGE REPLACEMENT	FL Dept. of Transportation	A1-218
PW000304a	NW 37 Ave	North River Dr	NW 79 St	Widen from 2 to 5 lanes	Miami-Dade Dept. of Transportation and Public Works	A7-2
PW000818	NW 37 Avenue and NW 215 Street			Traffic signal	Miami-Dade Dept. of Transportation and Public Works	A5-46
PW0000291	NW 41 St & NW 97 AV			Congestion Management	Miami-Dade Dept. of Transportation and Public Works	A16-5

INDEX - 2019 TIP

TPO Proj. No.	FACILITY	From / Location	To / Location	TYPE OF WORK	RESPONSIBLE AGENCY	Page #
PW000966	NW 45 Avenue and NW 7 Street			Intersection improvement	Miami-Dade Dept. of Transportation and Public Works	A5-31
PW0001040	NW 57 Avenue	NW 36 Street	South of Circle	Resurfacing	Miami-Dade Dept. of Transportation and Public Works	A5-5
PW000007	NW 58 St	SR 985/NW 107 Ave	SR 826/ Palmetto Expwy	Congestion Management	Miami-Dade Dept. of Transportation and Public Works	A16-3
PW000744	NW 58 Street	NW 97 Avenue	SR 826	Road reconstruction	Miami-Dade Dept. of Transportation and Public Works	A5-1
PW000978	NW 58 Street and NW 99 Avenue			Traffic signal	Miami-Dade Dept. of Transportation and Public Works	A5-13
PS0000120	NW 66 Street	NW 102 Avenue	NW 107 Avenue	Full Improvement	Private Sector	A8-3
PW000970	NW 67 Avenue	Okeechobee Road	Gratigny Parkway	Resurfacing	Miami-Dade Dept. of Transportation and Public Works	A5-113
PW000816	NW 67 Avenue and NW 169 Street			Intersection improvement	Miami-Dade Dept. of Transportation and Public Works	A5-45
PW000985	NW 68 Avenue and NW 179 Street			Traffic signal	Miami-Dade Dept. of Transportation and Public Works	A5-46
PW1000008	NW 7 Avenue & NW 119 Street	Intersection		Intersection renovation: reposition of median	Miami-Dade Dept. of Transportation and Public Works	A16-6
PW0001002	NW 7 Street	NW 79 Avenue	NW 76 Avenue	New 2 lanes	Miami-Dade Dept. of Transportation and Public Works	A5-1
PW0001035	NW 7 Street and W Park Drive			Traffic signal	Miami-Dade Dept. of Transportation and Public Works	A5-13
PW20040355	NW 74 St	SR-821 (HEFT)	SR-826 (Palmetto)	New 6 lanes	Miami-Dade Dept. of Transportation and Public Works	A7-15
DT4326394	NW 74 ST	FROM SR 826/PALMETTO EXPRESSWAY	TO SR 27/OKEECHOBEE RD	TRANSPORTATION PLANNING	FL Dept. of Transportation	A1-627
PW0001017	NW 74 Street and NW 102 Avenue			Traffic signal	Miami-Dade Dept. of Transportation and Public Works	A5-14
PW0001018	NW 74 Street and NW 97 Avenue			Traffic signal	Miami-Dade Dept. of Transportation and Public Works	A5-15

INDEX - 2019 TIP

TPO Proj. No.	FACILITY	From / Location	To / Location	TYPE OF WORK	RESPONSIBLE AGENCY	Page #
PW1000016	NW 77 Court & NW 154 Street	Intersection		New Construction: left turn lane	Miami-Dade Dept. of Transportation and Public Works	A16-7
PW000854	NW 79 Avenue and NW 36 Street			Intersection improvement	Miami-Dade Dept. of Transportation and Public Works	A5-10
PW0001042	NW 79 Street	Flagler Street	NW 7 Street	Resurfacing	Miami-Dade Dept. of Transportation and Public Works	A5-6
PW000976	NW 87 Avenue	NW 36 Street	NW 58 Street	Resurfacing	Miami-Dade Dept. of Transportation and Public Works	A5-6
PW000986	NW 87 Avenue and NW 164 Street			Traffic signal	Miami-Dade Dept. of Transportation and Public Works	A5-47
DT4056151	NW 87TH AVE	FROM NW 58TH ST	TO OKEECHOBEE RD	PD&E/EMO STUDY	FL Dept. of Transportation	A1-151
DT4056152	NW 87TH AVE	FROM NW 58TH ST	TO NW 74TH ST	NEW ROAD CONSTRUCTION	FL Dept. of Transportation	A1-151
DT4056153	NW 87TH AVE	FROM NW 74TH ST	TO NW 103RD ST	NEW ROAD CONSTRUCTION	FL Dept. of Transportation	A1-152
PW000862	NW 89 Avenue and NW 93 Street			Widen to 3 lanes	Miami-Dade Dept. of Transportation and Public Works	A5-2
PW000961	NW 97 AVE	NW 154 ST	NW 170 ST	New 2 lanes	Miami-Dade Dept. of Transportation and Public Works	A5-41
PW0000110	NW 97 Avenue	NW 138 Street	NW 154 Street	New 4 lanes	Miami-Dade Dept. of Transportation and Public Works	A5-40
PW000751	NW 97 Avenue	NW 58 Street	NW 70 Street	Widen from 2 to 4 lanes	Miami-Dade Dept. of Transportation and Public Works	A5-3
PW000860	NW 97 Avenue	NW 52 Street	NW 58 Street	Widen from 2 to 4 lanes	Miami-Dade Dept. of Transportation and Public Works	A5-2
PW000870	NW South River Drive	NW 31 Street	Tamiami Swing Bridge	Widen from 2 to 3 lanes	Miami-Dade Dept. of Transportation and Public Works	A5-22
PW000922	NW South River Drive and NW 89 Avenue			Traffic signal	Miami-Dade Dept. of Transportation and Public Works	A5-16
PW000006	Old Cutler Rd	SW 216 Street	SW 37 Ave	Congestion Management	Miami-Dade Dept. of Transportation and Public Works	A16-3

INDEX - 2019 TIP

TPO Proj. No.	FACILITY	From / Location	To / Location	TYPE OF WORK	RESPONSIBLE AGENCY	Page #
PW000952	Old Cutler Road and Cutler Canal C-100			Bridge replacement (#874293)	Miami-Dade Dept. of Transportation and Public Works	A5-63
DT2512656	OLD CUTLER TRAIL	FROM SW 136 ST/SW 63 AVE	TO CARTAGENA PLAZA	BIKE PATH/TRAIL	FL Dept. of Transportation	A1-134
MU000056	One-waying of South Beach Local Streets			Capacity improvements	Municipalities	A16-1
APX005A	OPF Blast Fence	OPF Airfield / Taxiway "H"	OPF Airfield	Airport Miscellaneous Improvements	Miami-Dade Aviation Dept	A9-10
APV010A	OPF Internal Perimeter Road System	Opa-locka Airport		Road improvements	Miami-Dade Aviation Dept	A9-9
APX006A	OPF New Parallel Taxiway	OPF Airfield/ Runway 12/30	OPF Airfield / Runway 12/30	Construct Taxiway (Capacity)	Miami-Dade Aviation Dept	A9-11
APX008A	OPF New US Customs & Border Patrol FIS Facility	OPF Airfield	OPF Airfield		Miami-Dade Aviation Dept	A9-11
APK036A	OPF Rehab Apron Pavement	Opa Locka Executive Airport	Areas of Bldg 101,102,103	Apron: Construct Apron (Standards)	Miami-Dade Aviation Dept	A9-3
APX007A	OPF Upgrade 9R/27L to Non-Precision Runway	Runway 09R/27L	Runway 09R/27L	Extend Runway (Capacity)	Miami-Dade Aviation Dept	A9-11
DT4209171	OVERTOWN GREENWAY	BETWEEN NW 3RD AVE AND NW 7TH AVE		BIKE PATH/TRAIL	FL Dept. of Transportation	A1-193
DT4209172	OVERTOWN GREENWAY ALONG NW 11 ST	FROM NW 7 AVE	TO E OF NW 12 AVE	BIKE PATH/TRAIL	FL Dept. of Transportation	A1-193
PW000792	Palmer Lake Bridge			Bridge replacement (#874134)	Miami-Dade Dept. of Transportation and Public Works	A5-30
TA24	Palmetto Intermodal Terminal	SR-826 (Palmetto) and NW 74 St		INTERMODAL HUB CAPACITY	Miami-Dade Dept. of Transportation and Public Works (Transit)	A11-10
PW000021	Pavement Markings Contract				Miami-Dade Dept. of Transportation and Public Works	A4-1
PW000107	Pavement Markings Crew				Miami-Dade Dept. of Transportation and Public Works	A4-3
TP4233721	PD&E WIDEN HEFT	FROM CAMPBELL DR	TO US 1 (MP 2 - 13)	PD&E/EMO STUDY	Florida's Turnpike	A2-14

INDEX - 2019 TIP

TPO Proj. No.	FACILITY	From / Location	To / Location	TYPE OF WORK	RESPONSIBLE AGENCY	Page #
DT4355733	PEDESTRIAN & BICYCLE SAFETY PROGRAM CONSULTANT-CONTINUING CONTACT			TRAFFIC ENGINEERING STUDY	FL Dept. of Transportation	A1-362
AP4292712	PERIMETER RD	FROM NW 57 AVE	TO NW 18 ST	PD&E/EMO STUDY	Miami-Dade Aviation Dept	A1-4
DT4370481	PILOT PROJECT FOR WETLAND MITIGATION			ENVIRONMENTAL TEST/MITIGATE	FL Dept. of Transportation	A1-590
DT4280441	PLEMO OPERATING FUND NON-PROJECT SPECIFIC CONSULTANT TASKS			TRANSPORTATION PLANNING	FL Dept. of Transportation	A1-622
PW000705	Ponce de Leon Boulevard	Salamanca Avenue	Antiquera Avenue	4 to 4 lanes with left turn bays	Miami-Dade Dept. of Transportation and Public Works	A5-98
SP642930	Port Miami Multi-modal Terminal			Cruise Terminal J Improvements	Miami-Dade Seaport Department	A10-4
SP4333631	PORT OF MIAMI CRUISE TERMINAL IMPROVEMENTS			SEAPORT CAPACITY PROJECT	Miami-Dade Seaport Department	A1-31
SP4406171	PORT OF MIAMI INLAND CARGO AND CONTAINER DISTRIBUTION CENTER			SEAPORT CAPACITY PROJECT	Miami-Dade Seaport Department	A1-33
SP4406172	PORT OF MIAMI INLAND CARGO AND CONTAINER DISTRIBUTION CENTER			SEAPORT CAPACITY PROJECT	Miami-Dade Seaport Department	A1-33
SP4380291	PORT OF MIAMI PASSENGER BOARDING BRIDGES			SEAPORT CAPACITY PROJECT	Miami-Dade Seaport Department	A1-32
DT2511561	PORT OF MIAMI TUNNEL	FROM PORT OF MIAMI	TO SR 836/I-395	MISCELLANEOUS STRUCTURE	FL Dept. of Transportation	A1-127
DT2511562	PORT OF MIAMI TUNNEL	FROM PORT OF MIAMI	TO SR 836/I-395	NEW ROAD CONSTRUCTION	FL Dept. of Transportation	A1-127
DT2511563	PORT OF MIAMI TUNNEL	FROM PORT OF MIAMI	TO SR 836/I-395	NEW ROAD CONSTRUCTION	FL Dept. of Transportation	A1-128
DT2511564	PORT OF MIAMI TUNNEL MIAMI-DADE COUNTY MPO PRIORITY			FUNDING ACTION	FL Dept. of Transportation	A1-130
DT2511565	PORT OF MIAMI TUNNEL OVERSIGHT CONSULTANT			INSPECT CONSTRUCTION PROJS.	FL Dept. of Transportation	A1-131
SP4311261	PORT OF MIAMI, PORT OF MIAMI (POM) POST PANAMAX CRANES			SEAPORT CAPACITY PROJECT	Miami-Dade Seaport Department	A1-31

INDEX - 2019 TIP

TPO Proj. No.	FACILITY	From / Location	To / Location	TYPE OF WORK	RESPONSIBLE AGENCY	Page #
TR0000004	Positive Train Control (PTC) on SFRC and FEC	Downtown Miami	Broward County Line	Rail Safety Project	So. Florida Regional Transportation Authority	A12-2
PW000303	PTP Neighborhood Improvements				Miami-Dade Dept. of Transportation and Public Works	A7-1
PW000305	PTP Neighborhood Improvements				Miami-Dade Dept. of Transportation and Public Works	A7-2
PW000309	PTP Neighborhood Improvements				Miami-Dade Dept. of Transportation and Public Works	A7-3
PW000310	PTP Neighborhood Improvements				Miami-Dade Dept. of Transportation and Public Works	A7-5
PW000311	PTP Neighborhood Improvements				Miami-Dade Dept. of Transportation and Public Works	A7-6
PW000314	PTP Neighborhood Improvements				Miami-Dade Dept. of Transportation and Public Works	A7-7
PW000319	PTP Neighborhood Improvements				Miami-Dade Dept. of Transportation and Public Works	A7-8
PW000320	PTP Neighborhood Improvements				Miami-Dade Dept. of Transportation and Public Works	A7-10
PW000322	PTP Neighborhood Improvements				Miami-Dade Dept. of Transportation and Public Works	A7-11
PW000323	PTP Neighborhood Improvements				Miami-Dade Dept. of Transportation and Public Works	A7-13
PW000325	PTP Neighborhood Improvements				Miami-Dade Dept. of Transportation and Public Works	A7-14
PW000327	PTP Neighborhood Improvements				Miami-Dade Dept. of Transportation and Public Works	A7-15
PW000329	PTP Neighborhood Improvements				Miami-Dade Dept. of Transportation and Public Works	A7-16
SP2000000 131	Purchase of Cranes			Purchase of cranes	Miami-Dade Seaport Department	A10-2
PW000878	PWWM Traffic Sign and Signals Division			Traffic signal timing optimization	Miami-Dade Dept. of Transportation and Public Works	A16-11

INDEX - 2019 TIP

TPO Proj. No.	FACILITY	From / Location	To / Location	TYPE OF WORK	RESPONSIBLE AGENCY	Page #
TA0000022	Rail Vehicle Replacement	Lehman Center		Replacement of existing rail cars	Miami-Dade Dept. of Transportation and Public Works (Transit)	A11-9
PW000022	Railroad Crossing Improvements				Miami-Dade Dept. of Transportation and Public Works	A4-2
TP4311001	RESURFACE HEFT	FROM MP 33.2	TO MP 35.4 (SB) & MP 35.4 TO MP 38.0 (NB)	RESURFACING	Florida's Turnpike	A2-17
TP4404231	RESURFACE HEFT IN MIAMI-DADE			RESURFACING	Florida's Turnpike	A2-32
PW000034	Resurfacing			Paving, widening, drainage, striping	Miami-Dade Dept. of Transportation and Public Works	A5-18
PW000040	Resurfacing			Paving, widening, drainage, striping	Miami-Dade Dept. of Transportation and Public Works	A5-37
PW000045	Resurfacing			Paving, widening, drainage, striping	Miami-Dade Dept. of Transportation and Public Works	A5-50
PW000055	Resurfacing			Paving, widening, drainage, striping	Miami-Dade Dept. of Transportation and Public Works	A5-81
PW000060	Resurfacing			Paving, widening, drainage, striping	Miami-Dade Dept. of Transportation and Public Works	A5-95
PW000072	Resurfacing			Paving, widening, drainage, striping	Miami-Dade Dept. of Transportation and Public Works	A5-117
PW000078	Resurfacing			Paving, widening, drainage, striping	Miami-Dade Dept. of Transportation and Public Works	A5-59
PW000081	Resurfacing			Paving, widening, drainage, striping	Miami-Dade Dept. of Transportation and Public Works	A5-102
PW000085	Resurfacing			Paving, widening, drainage, striping	Miami-Dade Dept. of Transportation and Public Works	A5-109
PW000333	Reversible Flow Lanes	at major thoroughfares		Variable reverse flow lanes	Miami-Dade Dept. of Transportation and Public Works	A7-17
PW000305 a	Right-of-Way			Right-of-Way	Miami-Dade Dept. of Transportation and Public Works	A7-2
PW000320 a	Right-of-Way			Right-of-Way	Miami-Dade Dept. of Transportation and Public Works	A7-10

INDEX - 2019 TIP

TPO Proj. No.	FACILITY	From / Location	To / Location	TYPE OF WORK	RESPONSIBLE AGENCY	Page #
PW000322a	Right-of-Way			Right-of-Way	Miami-Dade Dept. of Transportation and Public Works	A7-11
PW000502	Right-of-Way			Right-of-Way acquisition for construction projects	Miami-Dade Dept. of Transportation and Public Works	A5-20
PW000504	Right-of-Way			Right-of-Way acquisition for construction projects	Miami-Dade Dept. of Transportation and Public Works	A5-39
PW000505	Right-of-Way			Right-of-Way acquisition for construction projects	Miami-Dade Dept. of Transportation and Public Works	A5-52
PW000507	Right-of-Way			Right-of-Way acquisition for construction projects	Miami-Dade Dept. of Transportation and Public Works	A5-60
PW000512	Right-of-Way			Right-of-Way acquisition for construction projects	Miami-Dade Dept. of Transportation and Public Works	A5-83
PW000516	Right-of-Way			Right-of-Way acquisition for construction projects	Miami-Dade Dept. of Transportation and Public Works	A5-97
PW000519	Right-of-Way			Right-of-Way acquisition for construction projects	Miami-Dade Dept. of Transportation and Public Works	A5-104
PW000520	Right-of-Way			Right-of-Way acquisition for construction projects	Miami-Dade Dept. of Transportation and Public Works	A5-110
PW000521	Right-of-Way			Right-of-Way acquisition for construction projects	Miami-Dade Dept. of Transportation and Public Works	A5-119
PW000446	Right-of-Way				Miami-Dade Dept. of Transportation and Public Works	A7-4
PW000113	Road & Bridge Emergency Bridge Repairs / Imprv. / Painting				Miami-Dade Dept. of Transportation and Public Works	A4-4
DT4416411	ROBERTA HUNTER PARK - SOUTH DADE TRAIL CONNECTION			BIKE PATH/TRAIL	FL Dept. of Transportation	A1-479
DT4142936	RPM INSTALLATION MIAMI-DADE COUNTYWIDE			SIGNING/PAVEMENT MARKINGS	FL Dept. of Transportation	A1-527
DT4142937	RPM INSTALLATION MIAMI-DADE COUNTYWIDE			SIGNING/PAVEMENT MARKINGS	FL Dept. of Transportation	A1-528
PW0000151	S Bayshore Dr & SW 17 AV			Congestion Management	Miami-Dade Dept. of Transportation and Public Works	A16-4

INDEX - 2019 TIP

TPO Proj. No.	FACILITY	From / Location	To / Location	TYPE OF WORK	RESPONSIBLE AGENCY	Page #
PW000762	S Miami Avenue and S 10 Street			Traffic signal	Miami-Dade Dept. of Transportation and Public Works	A5-33
DT4381471	SAFE RTS TO SCHOOL; ARCH CRK,E.M.HARTNR,LAKEVW ES;N MIAMI,J.DIEGO MIDDLE			BIKE LANE/SIDEWALK	FL Dept. of Transportation	A1-591
DT4398951	SAFE RTS TO SCHOOL; BUNCHE PK ELM, MIA GDN ELM, MYRTLE GRV K8 & TWIN LK			SIDEWALK	FL Dept. of Transportation	A1-421
DT4398941	SAFE RTS TO SCHOOL; CARRIE MEEK/WESTVW,FLAGAMI, H.O. SIBLEY & SHADOWLWN			SIDEWALK	FL Dept. of Transportation	A1-420
DT4381631	SAFE RTS TO SCHOOL; COMSTOCK ES, GRATGNY ES, AND HIBISCUS ES			PEDESTRIAN SAFETY IMPROVEMENT	FL Dept. of Transportation	A1-593
DT4381601	SAFE RTS TO SCHOOL; CORAL REEF, HOWARD DR AND PERRINE			PEDESTRIAN SAFETY IMPROVEMENT	FL Dept. of Transportation	A1-591
DT4381651	SAFE RTS TO SCHOOL; CRESTVW ES; EDISON PK K8 CTR; LORAH PK ES,SWEETWTR ES			PEDESTRIAN SAFETY IMPROVEMENT	FL Dept. of Transportation	A1-594
DT4398961	SAFE RTS TO SCHOOL; FLORIDA CITY ELEMENTARY AND ROBERT R. MOTON ELEM.			SIDEWALK	FL Dept. of Transportation	A1-422
DT4381621	SAFE RTS TO SCHOOL; KEY BISCAYNE K8			PEDESTRIAN SAFETY IMPROVEMENT	FL Dept. of Transportation	A1-592
DT4398971	SAFE RTS TO SCHOOL; NORMAN S EDELCUP K8 CENTER			SIDEWALK	FL Dept. of Transportation	A1-422
DT4412351	SAFE RTS TO SCHOOL; NORWOOD,DANTE FASCELL,CHRLS HADLEY,MAE WALTERS,REEVES			PEDESTRIAN SAFETY IMPROVEMENT	FL Dept. of Transportation	A1-477
DT4412341	SAFE RTS TO SCHOOL; RAINBW PK,GLDN GLDS,LK STVNS ELE,NO.CO.K-8,BENFRNK K-8			PEDESTRIAN SAFETY IMPROVEMENT	FL Dept. of Transportation	A1-477
TP4404232	SAFETY IMPROVEMENTS HEFT (SR 821) MP 0.0 - MP 9.2 IN MIAMI-DADE COUNTY			GUARDRAIL	Florida's Turnpike	A2-32
PW000440	School Flashing Signals				Miami-Dade Dept. of Transportation and Public Works	A7-18
PW000117	Secondary Gas-Road and Bridge Maintenance				Miami-Dade Dept. of Transportation and Public Works	A4-5
DT2501134	SERVICE PATROLS			SERVICE PATROL/FHP	FL Dept. of Transportation	A1-516

INDEX - 2019 TIP

TPO Proj. No.	FACILITY	From / Location	To / Location	TYPE OF WORK	RESPONSIBLE AGENCY	Page #
DT2501135	SERVICE PATROLS			SERVICE PATROL/FHP	FL Dept. of Transportation	A1-517
DT2501131	SERVICE PATROLS SR 826/PALMETTO EXPRESSWAY			SERVICE PATROL/FHP	FL Dept. of Transportation	A1-514
DT2501132	SERVICE PATROLS SR 93/I-75			ITS FREEWAY MANAGEMENT	FL Dept. of Transportation	A1-515
SP647720	Sewer Upgrades at various locations	Dante B. Fascell PORTMIAMI	Various locations	Sewer Upgrades	Miami-Dade Seaport Department	A10-7
SP647150	SFCT			South Florida Container - Improvements	Miami-Dade Seaport Department	A10-7
DT4105681	SIGN INSPECTIONS DISTRICTWIDE			BRIDGE OPERATIONS	FL Dept. of Transportation	A1-522
PW0001024	SMART Plan			SMART Plan	Miami-Dade Dept. of Transportation and Public Works	A5-116
PW0001025	SMART Plan			SMART Plan	Miami-Dade Dept. of Transportation and Public Works	A5-108
PW0001027	SMART Plan			SMART Plan	Miami-Dade Dept. of Transportation and Public Works	A5-101
PW0001028	SMART Plan			SMART Plan	Miami-Dade Dept. of Transportation and Public Works	A5-94
PW0001029	SMART Plan			SMART Plan	Miami-Dade Dept. of Transportation and Public Works	A5-80
PW0001030	SMART Plan			SMART Plan	Miami-Dade Dept. of Transportation and Public Works	A5-58
PW0001031	SMART Plan			SMART Plan	Miami-Dade Dept. of Transportation and Public Works	A5-49
PW0001032	SMART Plan			SMART Plan	Miami-Dade Dept. of Transportation and Public Works	A5-36
PW0001033	SMART Plan			SMART Plan	Miami-Dade Dept. of Transportation and Public Works	A5-17
DT4367541	SNAKE CREEK TRAIL UNDERPASS PRELIMINARY ENGINEERING STUDY			PEDESTRIAN/WILDLIFE UNDERPASS	FL Dept. of Transportation	A1-397

INDEX - 2019 TIP

TPO Proj. No.	FACILITY	From / Location	To / Location	TYPE OF WORK	RESPONSIBLE AGENCY	Page #
DT4416391	SNAPPER CREEK TRAIL SEGMENT B PHASE 1			BIKE PATH/TRAIL	FL Dept. of Transportation	A1-603
PW0000106	South Bayshore Drive	Darwin Street	Mercy Way	Roadway improvements, drainage, water main installation.	Miami-Dade Dept. of Transportation and Public Works	A5-21
PW000315a	South Bayshore Drive	Darwin Street	Mercy Way	Roadway Improvements, Drainage	Miami-Dade Dept. of Transportation and Public Works	A7-8
DT2512651	SOUTH DADE GREENWAYS NETWORK			BIKE PATH/TRAIL	FL Dept. of Transportation	A1-131
TAMDT286	South Dade Transitway Corridor (from SMART Plan)	Florida City, FL	Dadeland South Metrorail Station	PD&E Study	Miami-Dade Dept. of Transportation and Public Works (Transit)	A11-11
TA4222421	SOUTH FLA COMMUTER SERVICES IN MIAMI-DADE COUNTY - MARKETING			COMMUTER TRANS. ASSISTANCE	Miami-Dade Dept. of Transportation and Public Works (Transit)	A1-47
TA4222422	SOUTH FLA COMMUTER SERVICES IN MIAMI-DADE COUNTY - MARKETING			COMMUTER TRANS. ASSISTANCE	Miami-Dade Dept. of Transportation and Public Works (Transit)	A1-48
TA4222391	SOUTH FLA COMMUTER SERVICES IN MIAMI-DADE COUNTY - OPERATIONS			COMMUTER TRANS. ASSISTANCE	Miami-Dade Dept. of Transportation and Public Works (Transit)	A1-45
TA4222392	SOUTH FLA COMMUTER SERVICES IN MIAMI-DADE COUNTY - OPERATIONS			COMMUTER TRANS. ASSISTANCE	Miami-Dade Dept. of Transportation and Public Works (Transit)	A1-45
TA4222393	SOUTH FLA COMMUTER SERVICES IN MIAMI-DADE COUNTY - OPERATIONS			COMMUTER TRANS. ASSISTANCE	Miami-Dade Dept. of Transportation and Public Works (Transit)	A1-46
TA4222395	SOUTH FLA COMMUTER SERVICES IN MIAMI-DADE COUNTY - OPERATIONS			COMMUTER TRANS. ASSISTANCE	Miami-Dade Dept. of Transportation and Public Works (Transit)	A1-47
TA4204522	SOUTH FLA COMMUTER SERVICES IN MIAMI-DADE COUNTY - TDM OUTREACH			COMMUTER TRANS. ASSISTANCE	Miami-Dade Dept. of Transportation and Public Works (Transit)	A1-39
TA4204521	SOUTH FLA COMMUTER SERVICES IN MIAMI-DADE COUNTY - TMI SUPPORT			COMMUTER TRANS. ASSISTANCE	Miami-Dade Dept. of Transportation and Public Works (Transit)	A1-38
TA4204623	SOUTH FLA COMMUTER SERVICES IN MIAMI-DADE I-95 EXPRESS CALL CENTER			COMMUTER TRANS. ASSISTANCE	Miami-Dade Dept. of Transportation and Public Works (Transit)	A1-42
TA4204624	SOUTH FLA COMMUTER SERVICES IN MIAMI-DADE I-95 EXPRESS CALL CENTER			COMMUTER TRANS. ASSISTANCE	Miami-Dade Dept. of Transportation and Public Works (Transit)	A1-43
TA4204627	SOUTH FLA COMMUTER SERVICES IN MIAMI-DADE I-95 EXPRESS CALL CENTER			COMMUTER TRANS. ASSISTANCE	Miami-Dade Dept. of Transportation and Public Works (Transit)	A1-43

INDEX - 2019 TIP

TPO Proj. No.	FACILITY	From / Location	To / Location	TYPE OF WORK	RESPONSIBLE AGENCY	Page #
TA4204628	SOUTH FLA COMMUTER SERVICES IN MIAMI-DADE I-95 EXPRESS CALL CENTER			COMMUTER TRANS. ASSISTANCE	Miami-Dade Dept. of Transportation and Public Works (Transit)	A1-44
TA4204629	SOUTH FLA COMMUTER SERVICES IN MIAMI-DADE I-95 EXPRESS CALL CENTER			COMMUTER TRANS. ASSISTANCE	Miami-Dade Dept. of Transportation and Public Works (Transit)	A1-44
TA0000050	South Miami Dade Busway ADA Improvements	Dadeland South Metrorail Station	SW 200th Street	ADA Accessibility	Miami-Dade Dept. of Transportation and Public Works (Transit)	A11-13
PW000104	Special Taxing District				Miami-Dade Dept. of Transportation and Public Works	A4-3
DT4283271	SPECIALIZED CONSULTANT SERVICES NPDES PROGRAM			DRAINAGE IMPROVEMENTS	FL Dept. of Transportation	A1-532
DT4283272	SPECIALIZED CONSULTANT SERVICES NPDES PROGRAM			DRAINAGE IMPROVEMENTS	FL Dept. of Transportation	A1-533
XA11212	SR 112 Ramp Improvements at NW 37th Avenue	SR 112	NW 37th Avenue	Interchange Improvements	Miami-Dade Expressway Authority	A3-1
DT4358432	SR 112/ I-195	AT NORTH MIAMI AVE INTERCHANGE MODIFICATION REPORT		INTERCHANGE JUSTIFICA/MODIFICA	FL Dept. of Transportation	A1-371
DT4358431	SR 112/I-195 FRONTAGE RD & RAMP REALIGNMENT (MIAMI DESIGN DISTRICT)			NEW ROAD CONSTRUCTION	FL Dept. of Transportation	A1-370
DT4405901	SR 25/NE 36 ST	AT NE 1ST AVE		TRAFFIC SIGNALS	FL Dept. of Transportation	A1-467
DT4399221	SR 25/NW 36 ST	FROM NW 5 AVE	TO N MIAMI AVE	INTERSECTION IMPROVEMENT	FL Dept. of Transportation	A1-430
DT4232511	SR 25/OKEECHOBEE RD	FROM SR 997/KROME AVE	TO NW 79TH AVE	PD&E/EMO STUDY	FL Dept. of Transportation	A1-199
DT4232512	SR 25/OKEECHOBEE RD	FROM BROWARD COUNTY LINE	TO WEST OF HEFT	ADD LANES & RECONSTRUCT	FL Dept. of Transportation	A1-200
DT4232513	SR 25/OKEECHOBEE RD	FROM E OF NW 87 AVE	TO NW 79 AVE (CONCRETE)	ADD LANES & RECONSTRUCT	FL Dept. of Transportation	A1-201
DT4232514	SR 25/OKEECHOBEE RD	FROM E OF NW 116 WAY	TO E OF NW 87 AVE (CONCRETE)	ADD LANES & REHABILITATE PVMNT	FL Dept. of Transportation	A1-202
DT4232515	SR 25/OKEECHOBEE RD	FROM E OF NW 107 AVE	TO E OF NW 116 WAY (CONCRETE)	ADD LANES & REHABILITATE PAVEMENT	FL Dept. of Transportation	A1-204

INDEX - 2019 TIP

TPO Proj. No.	FACILITY	From / Location	To / Location	TYPE OF WORK	RESPONSIBLE AGENCY	Page #
DT4232516	SR 25/OKEECHOBEE RD	FROM W OF NW 138 ST	TO E OF NW 107 AVE (CONCRETE)	ADD LANES & REHABILITATE PVMNT	FL Dept. of Transportation	A1-205
DT4259792	SR 25/OKEECHOBEE RD	FROM W OF SE 7 AVE	TO N OF NW 36 ST	RESURFACING	FL Dept. of Transportation	A1-216
DT4379171	SR 25/OKEECHOBEE RD	AT WEST 16TH AVE		INTERSECTION IMPROVEMENT	FL Dept. of Transportation	A1-403
DT4365651	SR 25/OKEECHOBEE RD & SR 826/PALMETTO EXPRESSWAY (VARIOUS RAMPS)			PD&E/EMO STUDY	FL Dept. of Transportation	A1-392
DT4365652	SR 25/OKEECHOBEE RD & SR 826/PALMETTO EXPRESSWAY (VARIOUS RAMPS)			INTERCHANGE RAMP (NEW)	FL Dept. of Transportation	A1-393
DT4056154	SR 25/OKEECHOBEE RD AND SR 932/NW 103 ST	AT NW 87 AVE		ADD TURN LANE(S)	FL Dept. of Transportation	A1-154
DT4232517	SR 25/OKEECHOBEE RD CORRIDOR REVIEW/PRELIMINARY ENGINEERING			PRELIMINARY ENGINEERING	FL Dept. of Transportation	A1-206
DT4243091	SR 25/OKEECHOBEE RD FEC BRIDGE @ RR MP 368.35 XING #272752Y			RAILROAD CROSSING	FL Dept. of Transportation	A1-529
DT4243092	SR 25/OKEECHOBEE RD FEC BRIDGE @ RR MP 368.35 XING #272752Y			BRIDGE-ROUTINE MAINTENANCE	FL Dept. of Transportation	A1-530
DT4380281	SR 25/US 27/OKEECHOBEE RD	FROM NW 72 AVE/W 16 AVE	TO SE 4 AVE/E DR	TRANSPORTATION PLANNING	FL Dept. of Transportation	A1-409
DT4124739	SR 5/BISCAYNE BLVD	FROM SE 3RD AVE	TO SE 2ND ST	RESURFACING	FL Dept. of Transportation	A1-169
DT4308081	SR 5/BISCAYNE BLVD	FROM NE 151 ST	TO NE 196 ST	RESURFACING	FL Dept. of Transportation	A1-293
DT4379151	SR 5/BISCAYNE BLVD	FROM SE 2ND ST	TO NE 11TH TER	INTERSECTION IMPROVEMENT	FL Dept. of Transportation	A1-400
DT4124731	SR 5/BRICKELL AVE	FROM S OF SE 25TH RD	TO SE 4TH ST	RIGID PAVEMENT REHABILITATION	FL Dept. of Transportation	A1-163
DT4124732	SR 5/BRICKELL AVE	FROM S OF SE 25TH RD	TO SE 15TH RD	LIGHTING	FL Dept. of Transportation	A1-164
DT4124733	SR 5/BRICKELL AVE	FROM S OF SE 25TH RD	TO BRICKELL BRIDGE (N OF SE 5 ST)	ADV TRAVELER INFORMATION SYSTM	FL Dept. of Transportation	A1-164

INDEX - 2019 TIP

TPO Proj. No.	FACILITY	From / Location	To / Location	TYPE OF WORK	RESPONSIBLE AGENCY	Page #
DT4124734	SR 5/BRICKELL AVE	AT SE 12 ST PUMP STATION		PERIODIC MAINTENANCE	FL Dept. of Transportation	A1-165
DT4124735	SR 5/BRICKELL AVE	FROM SE 5 ST	TO SE 8 ST	INTERSECTION IMPROVEMENT	FL Dept. of Transportation	A1-166
DT4124736	SR 5/BRICKELL AVE	FROM NE OF SE 5TH ST	TO S OF BRICKELL AVE BRIDGE	DRAINAGE IMPROVEMENTS	FL Dept. of Transportation	A1-167
DT4124737	SR 5/SE 2ND AVE	FROM SE 2ND ST	TO SE 4TH ST	RESURFACING	FL Dept. of Transportation	A1-167
DT4399171	SR 5/SOUTH DIXIE HIGHWAY	AT SW 127 AVE/SW 232 ST		INTERSECTION IMPROVEMENT	FL Dept. of Transportation	A1-426
DT4334551	SR 5/US 1	FROM SW 37 AVE	TO PONCE DE LEON	INTERSECTION IMPROVEMENT	FL Dept. of Transportation	A1-336
DT4334552	SR 5/US 1	AT RIVIERA DR		INTERSECTION IMPROVEMENT	FL Dept. of Transportation	A1-338
DT4379181	SR 5/US 1	AT SW 22 AVE		INTERSECTION IMPROVEMENT	FL Dept. of Transportation	A1-404
DT4399131	SR 5/US 1	AT SW 112 AVE		INTERSECTION IMPROVEMENT	FL Dept. of Transportation	A1-424
DT4399841	SR 5/US 1	AT SW 136TH ST		INTERSECTION IMPROVEMENT	FL Dept. of Transportation	A1-437
DT4399861	SR 5/US 1	FROM BAILES RD	TO SW 214 ST	INTERSECTION IMPROVEMENT	FL Dept. of Transportation	A1-440
DT4365401	SR 5/US 1 OVER CORAL GABLES CANAL BRIDGE # 870019			BRIDGE - PAINTING	FL Dept. of Transportation	A1-391
DT4401801	SR 5/US 1 SIGNALIZED INTERSECTION LIGHTING	FROM NE 123 ST	TO NE 213 ST	LIGHTING	FL Dept. of Transportation	A1-453
DT4401841	SR 5/US 1 SIGNALIZED INTERSECTION LIGHTING	FROM SW 344	TO SW 244 ST	LIGHTING	FL Dept. of Transportation	A1-456
DT4401851	SR 5/US 1 SIGNALIZED INTERSECTION LIGHTING	FROM SW 132 AVE	TO SW 112 ST	LIGHTING	FL Dept. of Transportation	A1-457
DT4401881	SR 5/US 1 SIGNALIZED INTERSECTION LIGHTING	FROM PALMETTO/SW 98 ST	TO GRANADA BLVD	LIGHTING	FL Dept. of Transportation	A1-461

INDEX - 2019 TIP

TPO Proj. No.	FACILITY	From / Location	To / Location	TYPE OF WORK	RESPONSIBLE AGENCY	Page #
DT4401891	SR 5/US 1 SIGNALIZED INTERSECTION LIGHTING	FROM LEJEUNE RD	TO SE 4TH ST	LIGHTING	FL Dept. of Transportation	A1-462
DT4401901	SR 5/US 1 SIGNALIZED INTERSECTION LIGHTING	FROM SE 1 ST	TO NE 21 ST	LIGHTING	FL Dept. of Transportation	A1-463
DT4401911	SR 5/US 1 SIGNALIZED INTERSECTION LIGHTING	FROM NE 22 ST	TO SANS SOUCI BLVD	LIGHTING	FL Dept. of Transportation	A1-464
DT4334553	SR 5/US 1/S DIXIE HWY	FROM RIVIERA DR	TO SW 27 AVE (WITH EXCEPTION)	RESURFACING	FL Dept. of Transportation	A1-339
DT4334554	SR 5/US 1/S DIXIE HWY	FROM EAST OF SR 9/SW 27 AVE	TO SR 9A/I-95	RESURFACING	FL Dept. of Transportation	A1-340
DT4399191	SR 7/NW 2ND AVE	FROM NW 7 AVE	TO NW 179TH ST	INTERSECTION IMPROVEMENT	FL Dept. of Transportation	A1-427
DT4308171	SR 7/NW 7 AVE	FROM NW 36 ST	TO N OF NW 78 ST	RESURFACING	FL Dept. of Transportation	A1-297
DT4308172	SR 7/NW 7 AVE	FROM N OF NW 79 ST	TO LITTLE RIVER DR	RESURFACING	FL Dept. of Transportation	A1-298
DT4401871	SR 7/NW 7 AVE SIGNALIZED INTERSECTION LIGHTING	FROM NW 63 ST	TO NW 215 ST	LIGHTING	FL Dept. of Transportation	A1-460
DT4401861	SR 7/NW 7 AVE SIGNALIZED INTERSECTIONS LIGHTING	FROM SW 6 ST	TO NW 62 ST	LIGHTING	FL Dept. of Transportation	A1-458
DT4256371	SR 7/SR 826/ SR-9A GOLDEN GLADES INTERCHANGE VARIOUS RAMPS			RESURFACING	FL Dept. of Transportation	A1-213
TA2516845	SR 7/SR 9 GOLDEN GLADES INTERCHANGE PARK & RIDE (WEST LOT)			PARK AND RIDE LOTS	Miami-Dade Dept. of Transportation and Public Works (Transit)	A1-25
DT4326392	SR 7/SR 933/US 441	FROM SW 8 ST/TAMIAMI TRAIL	TO GGI PARK AND RIDE LOT	TRANSPORTATION PLANNING	FL Dept. of Transportation	A1-626
DT4256372	SR 7/US 441 SB	FROM NW 2ND AVE	TO BRIDGE #870045 (TURNPIKE CONNECTOR)	RESURFACING	FL Dept. of Transportation	A1-213
DT4256373	SR 7/US 441 SB	FROM N OF NW 15900 BLOCK	TO N OF NW 16000 BLOCK	RESURFACING - RIDE ONLY	FL Dept. of Transportation	A1-214
DT4308173	SR 7/US 441/NW 7 AVE	FROM LITTLE RIVER DR	TO SOUTH OF NW 117 ST	RESURFACING	FL Dept. of Transportation	A1-298

INDEX - 2019 TIP

TPO Proj. No.	FACILITY	From / Location	To / Location	TYPE OF WORK	RESPONSIBLE AGENCY	Page #
DT4308174	SR 7/US 441/NW 7 AVE	FROM S OF NW 117 ST	TO S OF BISCAYNE CANAL	RESURFACING	FL Dept. of Transportation	A1-299
DT4425401	SR 7/US 441/NW 7 AVE EMERGENCY TRAFFIC SIGNAL	AT NORTHSIDE POLICE STATION		PEDESTRIAN SAFETY IMPROVEMENT	FL Dept. of Transportation	A1-497
DT4291861	SR 817/NW 27 AVE	FROM SOUTH OF NW 187 ST	TO NORTH OF NW 202 TERR	RESURFACING	FL Dept. of Transportation	A1-244
DT4291862	SR 817/NW 27 AVE	AT MIAMI GARDENS DR		INTERSECTION IMPROVEMENT	FL Dept. of Transportation	A1-245
DT4291863	SR 817/NW 27 AVE	FROM SOUTH OF NW 203 ST	TO NW 215 ST/COUNTY LINE	RESURFACING	FL Dept. of Transportation	A1-246
DT4291864	SR 817/NW 27 AVE			INTERSECTION IMPROVEMENT	FL Dept. of Transportation	A1-247
DT4401751	SR 817/NW 27TH AVE SIGNALIZED INTERS LIGHTING	FROM SR 9	TO NW 199 ST	LIGHTING	FL Dept. of Transportation	A1-446
TP4354621	SR 821 (HEFT) CAMP BELL DRIVE INTERCHANGE IMPROVEMENTS			INTERCHANGE RAMP (NEW)	Florida's Turnpike	A2-18
TP4355432	SR 821 (HEFT) THERMOPLASTIC FOR HEFT WIDENING	FROM SR 836 (Dolphin Expressway) (MP 32)	TO NW 106TH ST (MP 34)	SIGNING/PAVEMENT MARKINGS	Florida's Turnpike	A2-23
DT4351731	SR 825/SW 137 AVE	FROM SR 90/SW 8 ST	TO NW 12 ST	LANDSCAPING	FL Dept. of Transportation	A1-354
DT4283588	SR 826 CONNECTOR	AT GOLDEN GLADES INTERCHG AND VARIOUS RAMPS		ADD LANES & RECONSTRUCT	FL Dept. of Transportation	A1-235
DT4326871	SR 826 FROM FLAGLER ST TO NW 154 ST	& I-75 FROM SR 826 TO NW 170 ST		ADD SPECIAL USE LANE	FL Dept. of Transportation	A1-322
DT4402811	SR 826/NE 163 ST SIGNALIZED INTERS LIGHTING	FROM I-95	TO NE 35 AVE	LIGHTING	FL Dept. of Transportation	A1-465
DT4403041	SR 826/NW/NE 167TH ST	AT NORTH MIAMI AVE		INTERSECTION IMPROVEMENT	FL Dept. of Transportation	A1-466
DT4184231	SR 826/PALMETTO EXPRESSWAY	FROM SR 93/I-75	TO GOLDEN GLADES INTERCHANGE	PD&E/EMO STUDY	FL Dept. of Transportation	A1-189
DT4184232	SR 826/PALMETTO EXPRESSWAY	FROM NW 67 AVE	TO NW 47 AVE	ADD AUXILIARY LANE(S)	FL Dept. of Transportation	A1-189

INDEX - 2019 TIP

TPO Proj. No.	FACILITY	From / Location	To / Location	TYPE OF WORK	RESPONSIBLE AGENCY	Page #
DT4184233	SR 826/PALMETTO EXPRESSWAY	FROM SR 836	TO SR 93/I-75	PD&E/EMO STUDY	FL Dept. of Transportation	A1-190
DT4184235	SR 826/PALMETTO EXPRESSWAY	FROM I-75	TO NW 17 AVE	ADD SPECIAL USE LANE	FL Dept. of Transportation	A1-191
DT4184236	SR 826/PALMETTO EXPRESSWAY	FROM SR 968/W FLAGLER ST	TO S OF NW 154 ST	PD&E/EMO STUDY	FL Dept. of Transportation	A1-192
DT4283583	SR 826/PALMETTO EXPRESSWAY	FROM W OF NW 17TH AVE	TO I-95 (EXPRESS LANES)	ADD LANES & RECONSTRUCT	FL Dept. of Transportation	A1-233
DT4326872	SR 826/PALMETTO EXPRESSWAY	FROM SR 93/I-75	TO NW 154 ST	RESURFACING	FL Dept. of Transportation	A1-325
DT4326873	SR 826/PALMETTO EXPRESSWAY	FROM NW 31 ST	TO FEC RAILROAD	LANDSCAPING	FL Dept. of Transportation	A1-325
DT4326874	SR 826/PALMETTO EXPRESSWAY	FROM FEC RAILROAD	TO NW 154 ST	LANDSCAPING	FL Dept. of Transportation	A1-326
DT4357601	SR 826/PALMETTO EXPRESSWAY	FROM I-75	TO N OF CANAL C-8 BRIDGE (APPROX NW 162 ST)	ADD LANES & RECONSTRUCT	FL Dept. of Transportation	A1-362
DT4357602	SR 826/PALMETTO EXPRESSWAY	FROM N OF CANAL C-8 BRIDGE (NW 162 ST)	TO E OF NW 67 AVE	ADD LANES & RECONSTRUCT	FL Dept. of Transportation	A1-364
DT4357603	SR 826/PALMETTO EXPRESSWAY	FROM E OF NW 67 AVE	TO E OF NW 57 AVE	ADD LANES & RECONSTRUCT	FL Dept. of Transportation	A1-365
DT4357604	SR 826/PALMETTO EXPRESSWAY	FROM E OF NW 57 AVE	TO E OF NW 42 AVE	ADD LANES & RECONSTRUCT	FL Dept. of Transportation	A1-366
DT4357605	SR 826/PALMETTO EXPRESSWAY	FROM E OF NW 42 AVE	TO E OF NW 32 AVE	ADD LANES & RECONSTRUCT	FL Dept. of Transportation	A1-367
DT4357606	SR 826/PALMETTO EXPRESSWAY	FROM E OF NW 32 AVE	TO W OF NW 17 AVE	ADD LANES & RECONSTRUCT	FL Dept. of Transportation	A1-368
DT4326391	SR 826/PALMETTO EXPRESSWAY	FROM US 1/S DIXIE HWY	TO SR 836/DOLPHIN EXPRESSWAY	TRANSPORTATION PLANNING	FL Dept. of Transportation	A1-626
DT4357608	SR 826/PALMETTO EXPRESSWAY COMMUNICATIONS CONSULTANT CONTRACT			TRANSPORTATION PLANNING	FL Dept. of Transportation	A1-369
DT4357607	SR 826/PALMETTO EXPRESSWAY EAST/WEST CORRIDOR PRELIMINARY ENGINEERING			PRELIMINARY ENGINEERING	FL Dept. of Transportation	A1-369

INDEX - 2019 TIP

TPO Proj. No.	FACILITY	From / Location	To / Location	TYPE OF WORK	RESPONSIBLE AGENCY	Page #
DT4362001	SR 826/PALMETTO EXPRESSWAY EXPRESS LANES TOLLING & RAMP SIGNALING OPERATION			TECHNICAL ASSISTANCE	FL Dept. of Transportation	A1-372
DT4362121	SR 826/PALMETTO EXPRESSWAY FHP ENHANCED ENFORCEMENT			OTHER ITS	FL Dept. of Transportation	A1-375
DT4362091	SR 826/PALMETTO EXPRESSWAY INCIDENT MANAGEMENT ROAD RANGER SERVICE PATROLS			OTHER ITS	FL Dept. of Transportation	A1-374
DT4362031	SR 826/PALMETTO EXPRESSWAY ITS CONTRACT FOR MAINTENANCE OF TOLLING EQUIPMENT			OTHER ITS	FL Dept. of Transportation	A1-373
DT4283581	SR 826/PALMETTO EXPRESSWAY SR 826 EB RAMP TO SR 9A/I-95 NB			INTERCHANGE RAMP (NEW)	FL Dept. of Transportation	A1-231
DT4365252	SR 826/SUNNY ISLES BLVD	FROM NE 35 AVENUE	TO SR A1A/COLLINS AVE	RESURFACING	FL Dept. of Transportation	A1-384
DT4365251	SR 826/SUNNY ISLES BLVD OVER INTRACOASTAL WATERWAY BASCULE BRIDGE #870592/0593			BRIDGE-REPAIR/REHABILITATION	FL Dept. of Transportation	A1-383
XA83629	SR 836 (Dolphin) Interchange Modifications At 87 Ave	SR 836 West of 82 Ave	NW 97 Ave	Interchange Improvements	Miami-Dade Expressway Authority	A3-2
XA83634	SR 836 (DOLPHIN) NEW HEFT RAMP CONNECTIONS	NORTHBOUND / SOUTHBOUND HEFT	EASTBOUND / WESTBOUND SR 836 (DOLPHIN)	New Connector	Miami-Dade Expressway Authority	A3-2
DT2516881	SR 836/I-395	FROM WEST OF I-95	TO MACARTHUR CAUSEWAY BRIDGE	BRIDGE-REPLACE AND ADD LANES	FL Dept. of Transportation	A1-136
DT2516701	SR 836/I-395/I-95	FROM NW 17TH AVE	TO MACARTHUR CAUSEWAY BRIDGE	PD&E/EMO STUDY	FL Dept. of Transportation	A1-135
XA83611	SR 836/I-95 Interchange Improvements	NW 17th Ave	I-95	Widening and Operational Improvements	Miami-Dade Expressway Authority	A3-1
DT4231261	SR 836/I-95 INTERCHANGE RAMPS	FROM NW 17 AVE	TO I-95 (MDX)	INTERCHANGE IMPROVEMENT	FL Dept. of Transportation	A1-198
DT4306371	SR 847/NW 47 AVE	FROM SR 860/NW 183 ST	TO N OF NW 199 ST	ADD LANES & RECONSTRUCT	FL Dept. of Transportation	A1-286
DT4306372	SR 847/NW 47 AVE	FROM SR 860/NW 183 ST	TO PREMIER PARKWAY (BROWARD)	LANDSCAPING	FL Dept. of Transportation	A1-288
DT4306373	SR 847/NW 47 AVE	FROM N OF NW 199 ST	TO PREMIER PARKWAY (BROWARD)	ADD LANES & RECONSTRUCT	FL Dept. of Transportation	A1-289

INDEX - 2019 TIP

TPO Proj. No.	FACILITY	From / Location	To / Location	TYPE OF WORK	RESPONSIBLE AGENCY	Page #
DT4365391	SR 856/WM LEHMAN CAUSEWAY OVER INTRACOASTAL CANAL BRIDGES #870606 & 870607			BRIDGE - PAINTING	FL Dept. of Transportation	A1-390
DT4275181	SR 860/MIAMI GARDENS DR	FROM NW 57 AVE	TO W OF NW 28 PLACE	RESURFACING - RIDE ONLY	FL Dept. of Transportation	A1-224
DT4308082	SR 860/MIAMI GARDENS DR	AT BISCAYNE BLVD AND AT W DIXIE HIGHWAY		INTERSECTION IMPROVEMENT	FL Dept. of Transportation	A1-294
DT4308083	SR 860/MIAMI GARDENS DR	AT BISCAYNE BLVD		INTERSECTION IMPROVEMENT	FL Dept. of Transportation	A1-295
DT4309572	SR 860/MIAMI GARDENS DR	FROM E OF NW 97 AVE	TO I-75 AND PARK & RIDE LOT	PARK AND RIDE LOTS	FL Dept. of Transportation	A1-304
DT4399851	SR 860/MIAMI GARDENS DR AND NW 67 AVE			INTERSECTION IMPROVEMENT	FL Dept. of Transportation	A1-439
DT4309571	SR 860/MIAMI GARDENS DR INTERCHANGE (SYSTEM-TO-SYSTEM INTCH)			NEW ROAD CONSTRUCTION	FL Dept. of Transportation	A1-303
DT4365381	SR 860/MIAMI GARDENS DR OVER SNAKE CREEK CANAL BRIDGE #870624			BRIDGE - PAINTING	FL Dept. of Transportation	A1-389
DT4275182	SR 860/MIAMI GARDENS DR/NW 183 ST	FROM E OF NW 57 AVE	TO W OF NW 27 AVE	RESURFACING	FL Dept. of Transportation	A1-225
DT4401811	SR 860/NW 184ST SIGNALIZED INTERSECTION LIGHTING FM NW 52 AVE TO W.DIXIE HWY			LIGHTING	FL Dept. of Transportation	A1-454
XA87410	SR 874 (Don Shula) Ramp Connector	SW 128 St	SR 874	New Connector	Miami-Dade Expressway Authority	A3-2
XA87413	SR 874 / SW 72 ST INTERCHANGE	SW 72 ST	SR 874	New Interchange	Miami-Dade Expressway Authority	A3-3
DT4291851	SR 9/NW 27 AVE	FROM S OF SR 934/NW 79 ST	TO N OF SR 932/NW 103 ST	RESURFACING	FL Dept. of Transportation	A1-242
DT4291852	SR 9/NW 27 AVE	FROM NW 39 ST	TO S OF NW 79 ST	RESURFACING	FL Dept. of Transportation	A1-243
DT4291853	SR 9/NW 27 AVE	FROM S OF SR 934/NW 79 ST	TO N OF SR 932/NW 103 ST	DRAINAGE IMPROVEMENTS	FL Dept. of Transportation	A1-243
DT4379221	SR 9/NW 27 AVE	FROM NW 23 ST	TO NW 26 ST	PEDESTRIAN SAFETY IMPROVEMENT	FL Dept. of Transportation	A1-406

INDEX - 2019 TIP

TPO Proj. No.	FACILITY	From / Location	To / Location	TYPE OF WORK	RESPONSIBLE AGENCY	Page #
DT4380761	SR 9/NW 27 AVE	FROM MIAMI INTERMODEL CENTER (MIC)	TO NW 215 ST/UNITY STATION (PTC STUDY)	PD&E/EMO STUDY	FL Dept. of Transportation	A1-416
DT4365371	SR 9/NW 27 AVE OVER MIAMI RIVER BRIDGES 870731 & 870763			BRIDGE-REPAIR/REHABILITATION	FL Dept. of Transportation	A1-388
DT4401731	SR 9/NW 27TH AVE SIGNALIZED INTERSECTION LIGHTING	FROM 27 TER	TO NW 46 ST	LIGHTING	FL Dept. of Transportation	A1-445
DT4401741	SR 9/NW 27TH AVE SIGNALIZED INTERSECTION LIGHTING	FROM NW 50 ST	TO NW 22 AVE	LIGHTING	FL Dept. of Transportation	A1-446
DT4355063	SR 90 ASCT PILOT PROJECT OPERATION OF M-D COUNTY TRAF SIGNAL FACILITY			TRAFFIC SIGNAL UPDATE	FL Dept. of Transportation	A1-359
DT4276471	SR 90/SW 7 ST	FROM SW 2ND AVE	TO SW 5 AVE	PD&E/EMO STUDY	FL Dept. of Transportation	A1-226
DT4412431	SR 90/SW 8 ST	AT SW 147 AVE		TRAFFIC SIGNALS	FL Dept. of Transportation	A1-478
DT4401821	SR 90/SW 8 ST SIGNALIZED INTERSECTION LIGHTING	FROM SW 137 AVE	TO SW 72 AVE	LIGHTING	FL Dept. of Transportation	A1-455
DT4355061	SR 90/SW 8 ST TRAFFIC SIGNAL UPDATE PILOT PROJECT			TRAFFIC SIGNAL UPDATE	FL Dept. of Transportation	A1-358
DT4326396	SR 90/SW 8 ST/SW 7 ST	FROM SR 9/SW 27 AVE	TO BRICKELL AVE	PD&E/EMO STUDY	FL Dept. of Transportation	A1-628
DT4062301	SR 90/SW 8TH ST	FROM 11 MI W OF KROME AVE	TO 1 MI W OF KROME AVE	PRELIMINARY ENGINEERING	FL Dept. of Transportation	A1-154
DT4399181	SR 90/SW 8TH ST	AT SW 137 AVE		INTERSECTION IMPROVEMENT	FL Dept. of Transportation	A1-426
DT4416701	SR 90/SW 8TH ST	AT SW 157 AVE		INTERSECTION IMPROVEMENT	FL Dept. of Transportation	A1-482
DT4416721	SR 90/SW 8TH ST	AT SW 17 AVE AND SW 7TH ST AT SW 17 AVE		INTERSECTION IMPROVEMENT	FL Dept. of Transportation	A1-483
DT4401831	SR 90/SW 8TH ST SIGNALIZED INTER.LIGHTING FM SW 62 AVE TO BRICKELL AVE			LIGHTING	FL Dept. of Transportation	A1-455
DT4349221	SR 90/TAMIAMI TRAIL	FROM MP 14.038	TO MP 17.230	NEW BRIDGE - NO ADDED CAPACITY	FL Dept. of Transportation	A1-352

INDEX - 2019 TIP

TPO Proj. No.	FACILITY	From / Location	To / Location	TYPE OF WORK	RESPONSIBLE AGENCY	Page #
DT4365271	SR 90/US-41/BRICKELL AVE OVER MIAMI RIVER BRIDGE # 870759			BRIDGE - PAINTING	FL Dept. of Transportation	A1-385
DT4124738	SR 90/US-41/SR 5/US 1/BRICKELL	FROM N OF SE 5 ST	TO SE 3 AVE	RESURFACING	FL Dept. of Transportation	A1-169
DT4291931	SR 907/ALTON RD	FROM MICHIGAN AVE	TO S OF ED SULLIVAN DR/43 ST	FLEXIBLE PAVEMENT RECONSTRUCT.	FL Dept. of Transportation	A1-248
DT4291932	SR 907/ALTON RD	AT MICHIGAN AVE		INTERSECTION IMPROVEMENT	FL Dept. of Transportation	A1-249
DT4291933	SR 907/ALTON RD	FROM N OF WEST 48 ST	TO E OF ALLISON RD	LANDSCAPING	FL Dept. of Transportation	A1-250
DT4304441	SR 907/ALTON RD	FROM S OF 43RD ST	TO N OF WEST 48TH ST	FLEXIBLE PAVEMENT RECONSTRUCT.	FL Dept. of Transportation	A1-283
DT4304442	SR 907/ALTON RD	FROM N OF WEST 48TH ST	TO E OF ALLISON RD	FLEXIBLE PAVEMENT RECONSTRUCT.	FL Dept. of Transportation	A1-285
DT4365351	SR 907/ALTON RD	AT DADE BLVD BRIDGE #870665 OVER COLLINS CANAL		BRIDGE-REPAIR/REHABILITATION	FL Dept. of Transportation	A1-387
DT4291934	SR 907/ALTON RD	FROM S OF 43 ST	TO N OF WEST 48 ST	LANDSCAPING	FL Dept. of Transportation	A1-251
DT4291935	SR 907/ALTON RD	FROM MICHIGAN AVE	TO S OF 43 ST	LANDSCAPING	FL Dept. of Transportation	A1-252
DT4401781	SR 907/ALTON RD SIGNALIZED INTERS LIGHTING	FROM 6 ST	TO 20TH ST	LIGHTING	FL Dept. of Transportation	A1-450
DT4401791	SR 909/W DIXIE HWY SIGNALIZED INTERSECTION LIGHTING	FROM GRIFFIN BLVD	TO NE 159	LIGHTING	FL Dept. of Transportation	A1-451
DT4399761	SR 909/WEST DIXIE HWY	FROM NE 119 ST	TO N OF NE 124 ST	RESURFACING	FL Dept. of Transportation	A1-433
TP4283586	SR 91/FL TURNPIKE SB		TO SR 9A/I-95 SB EXPRESS LN FLYOVER(TPK CONECTOR)	INTERCHANGE RAMP (NEW)	Florida's Turnpike	A2-18
DT4401792	SR 915/NE 6 AVE SIGNALIZED INTERSECTION LIGHTING	FROM NE 123 ST	TO NE 177 ST	LIGHTING	FL Dept. of Transportation	A1-452
DT4293462	SR 916/NE 135 ST	AT SR 915/NE 6 AVE AND AT SR 909/W DIXIE HWY		INTERSECTION IMPROVEMENT	FL Dept. of Transportation	A1-271

INDEX - 2019 TIP

TPO Proj. No.	FACILITY	From / Location	To / Location	TYPE OF WORK	RESPONSIBLE AGENCY	Page #
DT4399231	SR 916/NE 135 ST	AT NE 12TH AVE		INTERSECTION IMPROVEMENT	FL Dept. of Transportation	A1-431
DT4293463	SR 916/NE 135TH ST	FROM E OF NE 2ND CT	TO W OF NE 4TH AVE	ROAD/SLOPE PROTECTION	FL Dept. of Transportation	A1-272
DT4395221	SR 916/NW 135 ST	BETWEEN CAIRO LANE & SESAME ST		PEDESTRIAN SAFETY IMPROVEMENT	FL Dept. of Transportation	A1-419
DT4293461	SR 916/NW/NE 135 ST	FROM NW 6 AVE	TO SR 5/BISCAYNE BLVD.	RESURFACING	FL Dept. of Transportation	A1-269
DT4293464	SR 916/NW/NE 135 ST	FROM NW 6 AVE	TO SR 5/US 1/BISCAYNE BOULEVARD	LANDSCAPING	FL Dept. of Transportation	A1-272
DT4406041	SR 922/NE 125 ST	AT NE 10 AVE		TRAFFIC SIGNALS	FL Dept. of Transportation	A1-468
DT4366241	SR 922/NE 125 ST - DOWNTOWN NORTH MIAMI PEDESTRIAN ENHANCEMENT			SIDEWALK	FL Dept. of Transportation	A1-394
DT4290221	SR 922/NW 125 ST	FROM NW 6 AVE	TO NE MIAMI COURT	INTERSECTION IMPROVEMENT	FL Dept. of Transportation	A1-237
DT4290222	SR 922/NW 125 ST	FROM NW 6 COURT	TO NW 6 AVE	INTERSECTION IMPROVEMENT	FL Dept. of Transportation	A1-238
XA92404	SR 924 Gratigny West Extension to HEFT	SR 826 (Palmetto) / I-75	SR 821 (HEFT)	System Expansion	Miami-Dade Expressway Authority	A3-3
XA92408	SR 924 Partial Interchange at NW 67th Avenue	SR 924	NW 67th Avenue	Interchange Improvements	Miami-Dade Expressway Authority	A3-3
DT4399812	SR 924/NW 119 ST	AT NW 27 AVE AND NW 17 AVE		INTERSECTION IMPROVEMENT	FL Dept. of Transportation	A1-435
DT4399811	SR 924/NW 119 ST/GRATIGNY RD	FROM NW 27 AVE	TO NW 7 AVE	RESURFACING	FL Dept. of Transportation	A1-434
DT4293004	SR 925/NW 3RD COURT & NW 3RD AVE	FROM NW 1ST ST	TO NW 8TH ST	RESURFACING	FL Dept. of Transportation	A1-261
DT4290471	SR 93/I-75	FROM NW 178 ST	TO NW 202 ST	LANDSCAPING	FL Dept. of Transportation	A1-239
DT4290472	SR 93/I-75	FROM NW 162 ST	TO NW 178 ST	LANDSCAPING	FL Dept. of Transportation	A1-239

INDEX - 2019 TIP

TPO Proj. No.	FACILITY	From / Location	To / Location	TYPE OF WORK	RESPONSIBLE AGENCY	Page #
DT4290473	SR 93/I-75	FROM NW 148 ST	TO NW 162 ST	LANDSCAPING	FL Dept. of Transportation	A1-240
DT4307633	SR 93/I-75	FROM S OF NW 170 ST	TO MIAMI-DADE COUNTY LINE	ADD SPECIAL USE LANE	FL Dept. of Transportation	A1-291
DT4362131	SR 93/I-75 EXPRESS LANES FHP ENHANCED ENFORCEMENT			OTHER ITS	FL Dept. of Transportation	A1-375
DT4362101	SR 93/I-75 EXPRESS LANES INCIDENT MANAGMNT/ROAD RANGER SERVICE PATROLS			OTHER ITS	FL Dept. of Transportation	A1-374
DT4362041	SR 93/I-75 EXPRESS LANES ITS MAINTENANCE OF TOLLING EQUIPMENT			OTHER ITS	FL Dept. of Transportation	A1-373
DT4361991	SR 93/I-75 EXPRESS LANES TOLLING AND OPERATIONS			TECHNICAL ASSISTANCE	FL Dept. of Transportation	A1-371
DT4217072	SR 93/I-75 ML SYSTEM	FROM NW 170 ST	TO S OF HEFT INTERCHANGE	ADD SPECIAL USE LANE	FL Dept. of Transportation	A1-194
DT4217078	SR 93/I-75 ML SYSTEM	FROM S OF HEFT INTERCHANGE	TO MIAMI-DADE COUNTYLINE	ADD SPECIAL USE LANE	FL Dept. of Transportation	A1-196
DT4217079	SR 93/I-75 ML SYSTEM	FROM NW 170 ST	TO MIAMI-DADE/BROWARD COUNTYLINE	ITS COMMUNICATION SYSTEM	FL Dept. of Transportation	A1-197
DT4299961	SR 93/I-75 RAMP SB TO SR 826	AT NW 138 ST REPAIR BRIDGE #870604		BRIDGE-REPAIR/REHABILITATION	FL Dept. of Transportation	A1-275
DT4418361	SR 93/I-75 RAMPS	AT NW 138 ST		RESURFACING	FL Dept. of Transportation	A1-490
DT4347681	SR 932/NW 103 ST	FROM SR 826	TO W 12TH AVE	INTERSECTION IMPROVEMENT	FL Dept. of Transportation	A1-347
DT4347682	SR 932/NW 103 ST	FROM E OF WEST 12 AVE	TO EAST 5 AVE	INTERSECTION IMPROVEMENT	FL Dept. of Transportation	A1-348
DT4347683	SR 932/NW 103 ST/49 ST	FROM WEST 3 AVE	TO EAST 10 AVE	RESURFACING	FL Dept. of Transportation	A1-348
DT4347684	SR 932/NW 103 ST/W 49 ST AND LEJEUNE RD/E 8TH AVE			INTERSECTION IMPROVEMENT	FL Dept. of Transportation	A1-349
DT4425381	SR 933/NW 12 AVE	AT NW 19 ST (TRAFFIC SIGNAL)		PEDESTRIAN SAFETY IMPROVEMENT	FL Dept. of Transportation	A1-496

INDEX - 2019 TIP

TPO Proj. No.	FACILITY	From / Location	To / Location	TYPE OF WORK	RESPONSIBLE AGENCY	Page #
DT4365361	SR 933/NW 12 AVE OVER MIAMI RIVER BRIDGE # 871005			BRIDGE-REPAIR/REHABILITATION	FL Dept. of Transportation	A1-387
DT4401862	SR 933/NW 12 AVE SIGNALIZED INTERSECTIONS LIGHTING	FROM NW 16	TO NW 33 ST	LIGHTING	FL Dept. of Transportation	A1-459
DT4055758	SR 9336/PALM DR	FROM SR 997/KROME AVE	TO SR 5/US 1 (TRUCK BYPASS)	WIDEN/RESURFACE EXIST LANES	FL Dept. of Transportation	A1-144
DT4400131	SR 934	NE 4TH PLACE	SR 5/BISCAYNE BLVD	INTERSECTION IMPROVEMENT	FL Dept. of Transportation	A1-441
DT4364041	SR 934/E 25 ST/NW 79 ST	FROM E 4 AVE/NW 47 AVE	TO E 12 AVE/NW 37 AVE	INTERSECTION IMPROVEMENT	FL Dept. of Transportation	A1-379
DT4425601	SR 934/HIALEAH EXPRESSWAY	FROM SR 823/RED RD	TO EAST 11TH AVE	LANDSCAPING	FL Dept. of Transportation	A1-499
DT4365261	SR 934/NE 79 ST OVER INTRACOASTAL CANAL 4 RIDGES #870082;-554;-085;551			BRIDGE-REPAIR/REHABILITATION	FL Dept. of Transportation	A1-384
DT4379161	SR 934/NORMANDY DR	AT RUE GRANVILLE		PEDESTRIAN SAFETY IMPROVEMENT	FL Dept. of Transportation	A1-401
DT4379162	SR 934/NORMANDY DR AND RUE VENDOME			PEDESTRIAN SAFETY IMPROVEMENT	FL Dept. of Transportation	A1-402
DT4401782	SR 934/NORMANDY DR SIGNALIZED INTERSECTION LIGHTING	FROM E BAY DR	TO W BAY DR	LIGHTING	FL Dept. of Transportation	A1-450
DT4364791	SR 934/NW 74 ST	FROM E OF SR 826/PALMETTO EXPWY	TO E OF NW 69 AVE	INTERSECTION IMPROVEMENT	FL Dept. of Transportation	A1-380
DT4401771	SR 934/NW 81/NW 82ST SIGNALIZED INTERSECTION LIGHTING	FROM NW 79ST	TO NE 10 AVE	LIGHTING	FL Dept. of Transportation	A1-449
DT4311701	SR 94/KENDALL DR	FROM SW 97 AVE	TO SW 79 AVE	RESURFACING	FL Dept. of Transportation	A1-304
DT4311702	SR 94/KENDALL DR	FROM SW 102 AVE	TO SW 97 AVE	RESURFACING	FL Dept. of Transportation	A1-306
DT4311703	SR 94/KENDALL DR	FROM SW 7500 BLOCK/SW 73 PLACE	TO US 1/S DIXIE HWY	RESURFACING	FL Dept. of Transportation	A1-307
DT4311704	SR 94/KENDALL DR	FROM SW 77 AVE	TO US 1	INTERSECTION IMPROVEMENT	FL Dept. of Transportation	A1-308

INDEX - 2019 TIP

TPO Proj. No.	FACILITY	From / Location	To / Location	TYPE OF WORK	RESPONSIBLE AGENCY	Page #
DT4311705	SR 94/KENDALL DR	FROM SW 99 COURT	TO SW 97 AVE	INTERSECTION IMPROVEMENT	FL Dept. of Transportation	A1-309
DT4332641	SR 94/KENDALL DR	FROM W OF SW 127 AVE	TO W OF SW 122 AVE	INTERSECTION IMPROVEMENT	FL Dept. of Transportation	A1-332
DT4377841	SR 94/KENDALL DR	FROM SR 997/KROME AVE	TO SR 5/S DIXIE HWY (BRT STUDY)	PD&E/EMO STUDY	FL Dept. of Transportation	A1-399
DT4332642	SR 94/KENDALL DR/SW 88 ST	FROM E OF SW 132 AVE	TO E OF SW 122 AVE	RESURFACING	FL Dept. of Transportation	A1-333
DT4332643	SR 94/KENDALL DR/SW 88 ST	FROM E OF SW 150 AVE	TO E OF SW 132 AVE	RESURFACING	FL Dept. of Transportation	A1-334
DT4282781	SR 944/NW 54 ST	FROM SR 7/NW 7 AVE	TO NW 6TH COURT	INTERSECTION IMPROVEMENT	FL Dept. of Transportation	A1-227
DT4282783	SR 944/NW/NE 54 ST	FROM NW 6TH COURT	TO NE 1ST AVE	INTERSECTION IMPROVEMENT	FL Dept. of Transportation	A1-230
DT4282782	SR 944/NW/NE 54TH ST	FROM E OF NW 7 AVE	TO BISCAYNE BOULEVARD	RESURFACING	FL Dept. of Transportation	A1-228
DT4364261	SR 948/NW 36 ST	FROM SR 826/PALMETTO EXPRESSWAY	TO SR 5/ US 1	MODAL SYSTEMS PLANNING	FL Dept. of Transportation	A1-380
DT4259791	SR 948/NW 36TH ST	FROM W OF LEE DR	TO E OF OKEECHOBEE RD	RESURFACING	FL Dept. of Transportation	A1-215
DT4347661	SR 953/LEJEUNE RD	AT SR 976/BIRD RD (EASTBOUND/WESTBOUND APPROACHES)		INTERSECTION IMPROVEMENT	FL Dept. of Transportation	A1-345
DT4347662	SR 953/LEJEUNE RD	AT SR 976/BIRD RD (NORTHBOUND/SOUTHBOUND APPROACHES)		PD&E/EMO STUDY	FL Dept. of Transportation	A1-346
DT4377821	SR 968/FLAGLER ST	FROM SR 821/HEFT	TO SR 5/BISCAYNE BLVD (BRT STUDY)	PD&E/EMO STUDY	FL Dept. of Transportation	A1-398
DT4244072	SR 968/SW 1 ST	AT SW SOUTH RIVER DR		LANDSCAPING	FL Dept. of Transportation	A1-211
DT4380563	SR 968/SW 1 ST	FROM FLAGLER	TO SW 17 AVE	LANDSCAPING	FL Dept. of Transportation	A1-414
DT4380564	SR 968/SW 1 ST	FROM SW 17 AVE	TO SW 6 AVE	LANDSCAPING	FL Dept. of Transportation	A1-415

INDEX - 2019 TIP

TPO Proj. No.	FACILITY	From / Location	To / Location	TYPE OF WORK	RESPONSIBLE AGENCY	Page #
DT4244071	SR 968/SW 1ST ST	AT MIAMI RIVER (BRIDGE #870660)		BRIDGE REPLACEMENT	FL Dept. of Transportation	A1-209
DT4401721	SR 968/W FLAGLER SIGNALIZED INTERSECTION LIGHTING FM W 84 AVE TO NW 27 CT			LIGHTING	FL Dept. of Transportation	A1-444
DT4380561	SR 968/W FLAGLER ST	FROM SW 27 AVE	TO SW 14 AVE	LANDSCAPING	FL Dept. of Transportation	A1-413
DT4380562	SR 968/W FLAGLER ST	FROM SW 14 AVE	TO SW 2 AVE	LANDSCAPING	FL Dept. of Transportation	A1-414
DT4399831	SR 968/W FLAGLER ST AND SW 84 AVE			INTERSECTION IMPROVEMENT	FL Dept. of Transportation	A1-436
DT4293453	SR 969/MILAM DAIRY RD/NW 72 AVE	FROM N OF W FLAGLER ST	TO S OF NW 7 ST	RESURFACING	FL Dept. of Transportation	A1-268
DT4293451	SR 969/NW 72 AVE	FROM NW 25 ST	TO NW 74 ST	RESURFACING	FL Dept. of Transportation	A1-266
DT4293452	SR 969/NW 72 AVE	AT SR 934/NW 74 ST		INTERSECTION IMPROVEMENT	FL Dept. of Transportation	A1-268
DT4379201	SR 973/NW 87 AVE	FROM SOUTH OF NW 7 ST	TO NW 800 BLOCK	INTERSECTION IMPROVEMENT	FL Dept. of Transportation	A1-405
DT4399241	SR 973/SW 87 AVE	FROM SW 27 ST	TO SW 20 TERRACE	INTERSECTION IMPROVEMENT	FL Dept. of Transportation	A1-432
DT4425411	SR 973/SW 87 AVE	AT SW 28TH ST (TRAFFIC SIGNAL)		PEDESTRIAN SAFETY IMPROVEMENT	FL Dept. of Transportation	A1-498
DT4423681	SR 973/SW 87TH AVE	AT CSX RR XING #631078L		RAIL SAFETY PROJECT	FL Dept. of Transportation	A1-494
DT4363861	SR 976/BIRD RD	AT SW 97 AVE		INTERSECTION IMPROVEMENT	FL Dept. of Transportation	A1-378
DT4363551	SR 976/SW 40 ST	FROM E OF SW 102 AVE	TO E OF SW 87 AVE/GALLOWAY RD	RESURFACING	FL Dept. of Transportation	A1-376
DT4363552	SR 976/SW 40 ST	FROM EAST OF SW 117 AVE	TO EAST OF SW 102 AVE	RESURFACING	FL Dept. of Transportation	A1-377
DT4379231	SR 976/SW 40 ST	FROM SW 11500 BLOCK	TO SW 107 AVE	INTERSECTION IMPROVEMENT	FL Dept. of Transportation	A1-407

INDEX - 2019 TIP

TPO Proj. No.	FACILITY	From / Location	To / Location	TYPE OF WORK	RESPONSIBLE AGENCY	Page #
DT4124791	SR 985/SW 107 AVE	FROM SR 90/SW 8 ST	TO SR 968/FLAGLER ST	RESURFACING	FL Dept. of Transportation	A1-171
DT4124792	SR 985/SW 107 AVE	FROM SW 3 ST	TO N OF W FLAGLER ST	ADD LANES & REHABILITATE PVMNT	FL Dept. of Transportation	A1-171
DT4124793	SR 985/SW 107 AVE	FROM THE SW 1100 BLOCK	TO SW 3 ST	ADD LANES & REHABILITATE PVMNT	FL Dept. of Transportation	A1-173
DT4124794	SR 985/SW 107 AVE	FROM SW 1100 BLOCK	TO NORTH OF SR 968/FLAGLER ST	LANDSCAPING	FL Dept. of Transportation	A1-174
DT4399161	SR 989/ALLAPATTAH RD	AT SW 211 ST		INTERSECTION IMPROVEMENT	FL Dept. of Transportation	A1-425
DT4401761	SR 989/SW 112 AVE SIGNALIZED INTERSECTION LIGHTING	FROM JUST S OF US 1	TO 248 ST	LIGHTING	FL Dept. of Transportation	A1-447
DT4293411	SR 994/QUAIL ROOST	FROM E OF TURNPIKE	TO SR 5/US 1	RESURFACING - RIDE ONLY	FL Dept. of Transportation	A1-262
DT4293413	SR 994/QUAIL ROOST	FROM W OF SW 127 AVE	TO W OF SW 113 AVE	RESURFACING	FL Dept. of Transportation	A1-263
DT4293414	SR 994/QUAIL ROOST	AT HOMESTEAD AVE		INTERSECTION IMPROVEMENT	FL Dept. of Transportation	A1-264
DT4401762	SR 994/QUAIL ROOST DR SIGNALIZED INTERSECTION LIGHTING	FROM SW 200 ST	TO BUS LANES	LIGHTING	FL Dept. of Transportation	A1-448
DT4293412	SR 994/QUAIL ROOST/SW 186 ST	FROM EAST OF HEFT	TO US 1/S DIXIE HWY	RESURFACING	FL Dept. of Transportation	A1-263
DT4055751	SR 997/KROME AVE	FROM SR 5/US 1	TO SW 296TH ST	FLEXIBLE PAVEMENT RECONSTRUCT.	FL Dept. of Transportation	A1-139
DT4055752	SR 997/KROME AVE	FROM S OF FLAGLER AVE	TO SW 296TH ST (BY-PASS)	PD&E/EMO STUDY	FL Dept. of Transportation	A1-140
DT4055753	SR 997/KROME AVE	FROM SR 5/US 1	TO LUCY ST	ADD LANES & RECONSTRUCT	FL Dept. of Transportation	A1-141
DT4055755	SR 997/KROME AVE	FROM SR 5/US 1	TO SW 296TH ST W/EXCEPTIONS	RESURFACING	FL Dept. of Transportation	A1-141
DT4055759	SR 997/KROME AVE	FROM SW 312 ST/CAMPBELL DR	TO SW 296 ST (TRUCKBYP)	ADD LANES & REHABILITATE PVMNT	FL Dept. of Transportation	A1-145

INDEX - 2019 TIP

TPO Proj. No.	FACILITY	From / Location	To / Location	TYPE OF WORK	RESPONSIBLE AGENCY	Page #
DT4273691	SR 997/KROME AVE	FROM SW 296 ST	TO S OF SW 232 ST	ADD LANES & RECONSTRUCT	FL Dept. of Transportation	A1-219
DT4273692	SR 997/KROME AVE	FROM SW 232 ST	TO S OF SW 184TH ST/EUREKA DR	ADD LANES & RECONSTRUCT	FL Dept. of Transportation	A1-220
DT4273693	SR 997/KROME AVE	FROM SW 184 ST	TO S OF SW 136 ST	ADD LANES & RECONSTRUCT	FL Dept. of Transportation	A1-222
DT4368771	SR 997/KROME AVE	FROM SR 5/US 1	TO SR 25/OKEECHOBEE RD (FHP)	TRAFFIC OPS IMPROVEMENT	FL Dept. of Transportation	A1-397
DT4380341	SR 997/KROME AVE	FROM SW 296 ST	TO SW 232 ST	LANDSCAPING	FL Dept. of Transportation	A1-410
DT4380342	SR 997/KROME AVE	FROM SW 232 ST	TO SW 184TH ST	LANDSCAPING	FL Dept. of Transportation	A1-410
DT4380343	SR 997/KROME AVE	FROM SW 184 ST	TO SW 136 ST	LANDSCAPING	FL Dept. of Transportation	A1-411
DT4380344	SR 997/KROME AVE	FROM SW 136 ST	TO SW 88 ST	LANDSCAPING	FL Dept. of Transportation	A1-412
DT4273694	SR 997/KROME AVE RELOCATE & RECONSTRUCT CONTROL STRUCTURE	AT C-102		DRAINAGE IMPROVEMENTS	FL Dept. of Transportation	A1-223
DT4149641	SR 9A/I-95	FROM S OF SR 836/I-395	TO BROWARD COUNTYLINE	PD&E/EMO STUDY	FL Dept. of Transportation	A1-176
DT4149646	SR 9A/I-95	FROM US 1	TO DADE/BROWARD LINE	CORRIDOR/SUBAREA PLANNING	FL Dept. of Transportation	A1-177
DT4149647	SR 9A/I-95	FROM US 1/S DIXIE HIGHWAY	TO SOUTH OF SR 90/SW 8 ST	PD&E/EMO STUDY	FL Dept. of Transportation	A1-177
DT4149648	SR 9A/I-95	FROM NORTH OF SR 90/SW 8 ST	TO SOUTH OF SR 836/I-395	PD&E/EMO STUDY	FL Dept. of Transportation	A1-178
DT4154564	SR 9A/I-95	FROM NB I-95 EXIT	TO NB SR 91(INCLUDES AUX. LANE)	WIDEN/RESURFACE EXIST LANES	FL Dept. of Transportation	A1-184
DT4234521	SR 9A/I-95	FROM N W 8TH ST	TO N W 17TH ST	LANDSCAPING	FL Dept. of Transportation	A1-207
DT4234522	SR 9A/I-95	FROM NW 32ND ST	TO NW 47TH TER	LANDSCAPING	FL Dept. of Transportation	A1-207

INDEX - 2019 TIP

TPO Proj. No.	FACILITY	From / Location	To / Location	TYPE OF WORK	RESPONSIBLE AGENCY	Page #
DT4234523	SR 9A/I-95	FROM N W 155TH ST	TO N W 170TH ST	LANDSCAPING	FL Dept. of Transportation	A1-208
DT4293001	SR 9A/I-95	FROM NW 79TH ST	TO NW 103RD ST	RIGID PAVEMENT REHABILITATION	FL Dept. of Transportation	A1-257
DT4293002	SR 9A/I-95	FROM NW 8 ST	TO NW 29 ST	RIGID PAVEMENT RECONSTRUCTION	FL Dept. of Transportation	A1-258
DT4293003	SR 9A/I-95	FROM NW 29 ST	TO NW 131 ST	RIGID PAVEMENT RECONSTRUCTION	FL Dept. of Transportation	A1-259
DT4154561	SR 9A/I-95 EXPRESS	FROM N OF SR 836/I-395	TO GOLDEN GLADES INTERCHANGE	ADD SPECIAL USE LANE	FL Dept. of Transportation	A1-181
DT4154569	SR 9A/I-95 EXPRESS FHP ENHANCED ENFORCEMENT			OTHER ITS	FL Dept. of Transportation	A1-186
DT4154567	SR 9A/I-95 EXPRESS LANES ITS OPERATIONS CONSULTANT CONTRACT			TECHNICAL ASSISTANCE	FL Dept. of Transportation	A1-185
DT4154563	SR 9A/I-95 EXPRESS OPERATIONS & MAINTENANCE			OTHER ITS	FL Dept. of Transportation	A1-183
DT4154568	SR 9A/I-95 EXPRESS OPERATIONS & MAINTENANCE			OTHER ITS	FL Dept. of Transportation	A1-185
DT4362021	SR 9A/I-95 EXPRESS OPERATIONS & MAINTENANCE			OTHER ITS	FL Dept. of Transportation	A1-372
TA2516844	SR 9A/I-95 GOLDEN GLADES INTERCHANGE PARK & RIDE (EAST LOT)			PARK AND RIDE LOTS	Miami-Dade Dept. of Transportation and Public Works (Transit)	A1-24
TA2516841	SR 9A/I-95 GOLDEN GLADES MULTIMODAL TERMINAL			INTERMODAL HUB CAPACITY	Miami-Dade Dept. of Transportation and Public Works (Transit)	A1-23
TA2516842	SR 9A/I-95 LEGAL CONSULTANT FOR GOLDEN GLADES MULTIMODAL TERMINAL			PARK AND RIDE LOTS	Miami-Dade Dept. of Transportation and Public Works (Transit)	A1-24
DT4283585	SR 9A/I-95 NB	FROM BISCAYNE RIVER CANAL	TO SR 860/MIAMI GARDEN DR	WIDEN/RESURFACE EXIST LANS	FL Dept. of Transportation	A1-234
DT4231262	SR 9A/I-95 SB RAMP TO WB SR 836			INTERCHANGE IMPROVEMENT	FL Dept. of Transportation	A1-198
DT4309491	SR A1A/COLLINS AVE	FROM BAYVIEW DR	TO SR 856/192 ST	RESURFACING	FL Dept. of Transportation	A1-301

INDEX - 2019 TIP

TPO Proj. No.	FACILITY	From / Location	To / Location	TYPE OF WORK	RESPONSIBLE AGENCY	Page #
DT4309492	SR A1A/COLLINS AVE	FROM N OF HAULOVER INLET	TO S OF BAYVIEW DR	RESURFACING	FL Dept. of Transportation	A1-302
DT4347731	SR A1A/COLLINS AVE	FROM 4700 BLOCK	TO 5800 BLOCK	INTERSECTION IMPROVEMENT	FL Dept. of Transportation	A1-350
DT4347732	SR A1A/COLLINS AVE	FROM 4700 BLOCK	TO 5800 BLOCK	LANDSCAPING	FL Dept. of Transportation	A1-352
DT4309493	SR A1A/COLLINS AVE	FROM BAYVIEW DR	TO SR 856/192 ST	LIGHTING	FL Dept. of Transportation	A1-303
DT4418861	SR A1A/COLLINS AVE	AT 36TH, 83RD AND 87TH STREETS		PEDESTRIAN SAFETY IMPROVEMENT	FL Dept. of Transportation	A1-493
DT4401691	SR A1A/COLLINS AVE SIGNALIZED INTERSECTION LIGHTING	FROM FOUNTAIN ST	TO 17TH ST	LIGHTING	FL Dept. of Transportation	A1-441
DT4401701	SR A1A/COLLINS AVE SIGNALIZED INTERSECTION LIGHTING	FROM 18 ST	TO 65TH ST	LIGHTING	FL Dept. of Transportation	A1-442
DT4401711	SR A1A/COLLINS SIGNALIZED INTERSECTION LIGHTING	FROM 67 ST	TO 9700 BLOCK	LIGHTING	FL Dept. of Transportation	A1-443
DT4308131	SR A1A/INDIAN CREEK DR	FROM ABBOTT AVE	TO SR 907/WEST 63 ST	RESURFACING - RIDE ONLY	FL Dept. of Transportation	A1-296
DT4365221	SR A1A/MACARTHUR CAUSEWAY EAST BRIDGE #870077			BRIDGE-REPAIR/REHABILITATION	FL Dept. of Transportation	A1-382
DT4399201	SR-7/NW 2ND AVE	FROM S OF NW 183RD ST	TO S OF NW 188TH ST	INTERSECTION IMPROVEMENT	FL Dept. of Transportation	A1-429
XA83628	SR-836 (Dolphin) Improvements	NW 57 Ave	NW 17 Ave	Mainline Widening and Interchange Improvements	Miami-Dade Expressway Authority	A3-2
DT4307636	SR-93/I-75	FROM NW 103 ST	TO MIAMI-DADE/BROWARD COUNTYLINE	PRELIM ENG FOR FUTURE CAPACITY	FL Dept. of Transportation	A1-292
DT4307638	SR-93/I-75	FROM NW 170 ST	TO MIAMI-DADE/BROWARD COUNTYLINE	INSPECT CONSTRUCTION PROJS.	FL Dept. of Transportation	A1-292
TA0000062	State Transit Block Grant	Countywide		Operations	Miami-Dade Dept. of Transportation and Public Works (Transit)	A11-15
PW000338	Street Light Retrofits	Various locations		Safety retrofitting of existing street	Miami-Dade Dept. of Transportation and Public Works	A7-18

INDEX - 2019 TIP

TPO Proj. No.	FACILITY	From / Location	To / Location	TYPE OF WORK	RESPONSIBLE AGENCY	Page #
PW000029	Street Lighting Maintenance				Miami-Dade Dept. of Transportation and Public Works	A4-2
DT4409011	STRUCTURAL REPAIR MIAMI-DADE COUNTY			BRIDGE-ROUTINE MAINTENANCE	FL Dept. of Transportation	A1-541
DT4409012	STRUCTURAL REPAIR MIAMI-DADE COUNTY			BRIDGE-ROUTINE MAINTENANCE	FL Dept. of Transportation	A1-541
PW000940	SW 104 Street	SW 152 Avenue	SW 137 Avenue	Resurfacing	Miami-Dade Dept. of Transportation and Public Works	A5-64
PW000997	SW 104 Street and SW 79 Avenue			Traffic signal	Miami-Dade Dept. of Transportation and Public Works	A5-77
PW1000020	SW 107 Avenue & SW 160 Street	Intersection		Redesign: intersection	Miami-Dade Dept. of Transportation and Public Works	A16-8
PW1000019	SW 107 Avenue & SW 184 Street	Intersection		Widening: for left turns	Miami-Dade Dept. of Transportation and Public Works	A16-8
PS0000313A	SW 107 Avenue/SW 107 Court	SW 232 Street	SW 236 Street	R4.4 (R4.4: 4 lane divided)	Private Sector	A8-4
PW1000012	SW 109 Court & SW 104 Street	Intersection		New Construction: left turn lane	Miami-Dade Dept. of Transportation and Public Works	A16-7
PW0001044	SW 112 Avenue	SW 56 Street	SW 40 Street	Resurfacing	Miami-Dade Dept. of Transportation and Public Works	A5-8
PW1000011	SW 112 Avenue & Kendall Drive	Intersection		New Construction: right turn lane	Miami-Dade Dept. of Transportation and Public Works	A16-6
PW0000191	SW 112 St & SW 112 AV			Congestion Management	Miami-Dade Dept. of Transportation and Public Works	A16-4
PW0001007	SW 112 Street West of SW 108 Court (R/R Crossing)			Resurfacing	Miami-Dade Dept. of Transportation and Public Works	A5-67
PW000941	SW 117 Avenue	SW 104 Street	SW 88 Street	Resurfacing	Miami-Dade Dept. of Transportation and Public Works	A5-64
PW000942	SW 117 Avenue	SW 88 Street	SW 72 Street	Resurfacing	Miami-Dade Dept. of Transportation and Public Works	A5-65
PW000977	SW 117 Avenue	SW 40 Street	SW 8 Street	Resurfacing	Miami-Dade Dept. of Transportation and Public Works	A5-8

INDEX - 2019 TIP

TPO Proj. No.	FACILITY	From / Location	To / Location	TYPE OF WORK	RESPONSIBLE AGENCY	Page #
PW000992	SW 117 Avenue	US-1	SW 184 Street	Road reconstruction/Traffic operational improvements	Miami-Dade Dept. of Transportation and Public Works	A5-84
PW000831	SW 117 Avenue and SW 104 Street			Intersection improvement	Miami-Dade Dept. of Transportation and Public Works	A5-69
PW0001036	SW 117 Avenue and SW 248 Street			Traffic signal	Miami-Dade Dept. of Transportation and Public Works	A5-92
PW000830	SW 122 Avenue and SW 120 Street			Intersection improvement	Miami-Dade Dept. of Transportation and Public Works	A5-70
PW000957	SW 122 Avenue and SW 26 Street			Intersection improvement	Miami-Dade Dept. of Transportation and Public Works	A5-54
PW0000221	SW 127 AV & Coral Way			Congestion Management	Miami-Dade Dept. of Transportation and Public Works	A16-5
PW000028	SW 127 AV & SW 26 St			Congestion Management	Miami-Dade Dept. of Transportation and Public Works	A16-5
PW000905	SW 127 Avenue and SW 124 Street			Intersection improvement	Miami-Dade Dept. of Transportation and Public Works	A5-70
PW000950	SW 127 Avenue and SW 200 Street			Intersection improvement	Miami-Dade Dept. of Transportation and Public Works	A5-92
PW000001	SW 136 St	US 1	SW 67 Ave	Congestion Management	Miami-Dade Dept. of Transportation and Public Works	A16-3
PW000875	SW 136 Street	SW 82 Avenue	Old Cutler Road	Resurfacing	Miami-Dade Dept. of Transportation and Public Works	A5-65
PW000948	SW 136 Street and SW 144 Avenue			Traffic signal	Miami-Dade Dept. of Transportation and Public Works	A5-78
PW000775	SW 136 Street East of SW 72 Avenue			Bridge replacement (#874420)	Miami-Dade Dept. of Transportation and Public Works	A5-62
PW20040343	SW 137 Ave	US-1	SW 200 St	Completion as two (2) continuous lanes	Miami-Dade Dept. of Transportation and Public Works	A7-9
PW20040344	SW 137 Ave	SR-821 (HEFT)	US-1	Widen from 2 to 4 lanes	Miami-Dade Dept. of Transportation and Public Works	A7-9
PS0000017	SW 137 Avenue	Sunset Drive	Kendall Drive	Widening: to 6 lanes	Private Sector	A8-2

INDEX - 2019 TIP

TPO Proj. No.	FACILITY	From / Location	To / Location	TYPE OF WORK	RESPONSIBLE AGENCY	Page #
PW000993	SW 137 Avenue	US-1	SW 200 Street	Completion as two (2) continuous lanes	Miami-Dade Dept. of Transportation and Public Works	A5-84
PW0001003	SW 137 Avenue and SW 11 Street			Traffic signal	Miami-Dade Dept. of Transportation and Public Works	A5-56
PW000837	SW 137 Avenue and SW 136 Street			Intersection improvement	Miami-Dade Dept. of Transportation and Public Works	A5-71
PW000990	SW 137 Avenue and SW 143 Street (R/R Crossing)			Resurfacing	Miami-Dade Dept. of Transportation and Public Works	A5-68
PW000832	SW 137 Avenue and SW 152 Street			Intersection improvement	Miami-Dade Dept. of Transportation and Public Works	A5-71
PW000958	SW 137 Avenue and SW 26 Street			Intersection improvement	Miami-Dade Dept. of Transportation and Public Works	A5-54
PW000996	SW 137 Avenue and SW 264 Street			Traffic signal	Miami-Dade Dept. of Transportation and Public Works	A5-93
PW000834	SW 137 Avenue and SW 56 Street			Intersection improvement	Miami-Dade Dept. of Transportation and Public Works	A5-72
PW0001008	SW 138 Avenue and SW 56 Street			Traffic signal	Miami-Dade Dept. of Transportation and Public Works	A5-78
PW000608	SW 142 Avenue	SW 26 Street	SW 8 Street	Re-aligning roadway, intersection improvements, milling and resurfacing,	Miami-Dade Dept. of Transportation and Public Works	A5-53
PW0000998	SW 144 Street and Old Cutler Road			Intersection improvement/Reversible lane	Miami-Dade Dept. of Transportation and Public Works	A5-72
PW0001020	SW 147 Avenue	SW 264 Street	SW 248 Street	Resurfacing	Miami-Dade Dept. of Transportation and Public Works	A5-88
PW0001021	SW 147 Avenue	SW 200 Street	SW 184 Street	Resurfacing	Miami-Dade Dept. of Transportation and Public Works	A5-89
PW000835	SW 147 Avenue and SW 104 Street			Intersection improvement	Miami-Dade Dept. of Transportation and Public Works	A5-73
PW000968	SW 149 Avenue and SW 26 Street			Intersection improvement	Miami-Dade Dept. of Transportation and Public Works	A5-55
PW000002	SW 152 Ave	US 1	Old Cutler Rd	Congestion Management	Miami-Dade Dept. of Transportation and Public Works	A16-3

INDEX - 2019 TIP

TPO Proj. No.	FACILITY	From / Location	To / Location	TYPE OF WORK	RESPONSIBLE AGENCY	Page #
PW000877	SW 152 Avenue and SW 104 Street			Intersection improvement	Miami-Dade Dept. of Transportation and Public Works	A5-74
PW000833	SW 152 Avenue and SW 72 Street			Intersection improvement	Miami-Dade Dept. of Transportation and Public Works	A5-75
PW0000131	SW 152 Street	SW 157 Avenue	SW 147 Avenue	Widen from 2 to 4 lanes	Miami-Dade Dept. of Transportation and Public Works	A5-62
PW0000999	SW 152 Street and Old Cutler Road			Intersection improvement/Reversible lane	Miami-Dade Dept. of Transportation and Public Works	A5-73
PW000841	SW 152 Street and SW 117 Avenue			Intersection improvement	Miami-Dade Dept. of Transportation and Public Works	A5-75
PW000946	SW 152 Street and SW 133 Avenue (R/R Crossing)			Resurfacing	Miami-Dade Dept. of Transportation and Public Works	A5-68
PW000828	SW 152 Street and US-1			Intersection improvement	Miami-Dade Dept. of Transportation and Public Works	A5-74
PW0000127	SW 157 Avenue	SW 42 Street	SW 8 Street	Additional 2 lanes	Miami-Dade Dept. of Transportation and Public Works	A5-53
PW0001019	SW 157 Avenue and SW 136 Street			Traffic signal	Miami-Dade Dept. of Transportation and Public Works	A5-79
PW000919	SW 16 Street and SW 71 Court (R/R Crossing)			Resurfacing	Miami-Dade Dept. of Transportation and Public Works	A5-9
PW000947	SW 162 Avenue and SW 88 Street			Intersection improvement	Miami-Dade Dept. of Transportation and Public Works	A5-76
PW0001022	SW 167 Avenue	SW 296 Street	SW 272 Street	Resurfacing	Miami-Dade Dept. of Transportation and Public Works	A5-89
PW000826	SW 168 Street	SW 78 Avenue	Old Cutler Road	Resurfacing	Miami-Dade Dept. of Transportation and Public Works	A5-66
PW000944	SW 184 Street	SW 124 Avenue	FI Turnpike	Resurfacing	Miami-Dade Dept. of Transportation and Public Works	A5-66
PW000945	SW 184 Street	FI Turnpike	US-1	Resurfacing	Miami-Dade Dept. of Transportation and Public Works	A5-67
PW000995	SW 187 Avenue	SW 320 Street	SW 299 Street	Resurfacing	Miami-Dade Dept. of Transportation and Public Works	A5-90

INDEX - 2019 TIP

TPO Proj. No.	FACILITY	From / Location	To / Location	TYPE OF WORK	RESPONSIBLE AGENCY	Page #
PW0001009	SW 187 Avenue	SW 352 Street	SW 344 Street	Resurfacing	Miami-Dade Dept. of Transportation and Public Works	A5-90
PS0000320	SW 192 Avenue	SW 316 Street	SW 318 Street	2 lanes	Private Sector	A8-4
PW0000005	SW 200 St/Caribbean Blvd	SW 127 Ave	Coral Sea Rd	Congestion Management	Miami-Dade Dept. of Transportation and Public Works	A16-3
PW000722	SW 216 Street	SW 127 Avenue	HEFT	Drainage improvements design	Miami-Dade Dept. of Transportation and Public Works	A5-85
PW20040348	SW 216 Street	HEFT	SW 127 Avenue	Curb & Gutter, Traffic Operational Improv.	Miami-Dade Dept. of Transportation and Public Works	A7-11
PW0001004	SW 232 Street	Krome Avenue	US-1	Resurfacing	Miami-Dade Dept. of Transportation and Public Works	A5-91
PS0000313	SW 232 Street (South side)	SW 112 Avenue	SW 107 Avenue	1/2 of R4.4 (R4.4 four lane divided)	Private Sector	A8-3
PW000920	SW 24 Street and SW 72 Avenue (R/R Crossing)			Resurfacing	Miami-Dade Dept. of Transportation and Public Works	A5-9
PW0001023	SW 248 Street	Krome Avenue	SW 147 Avenue	Resurfacing	Miami-Dade Dept. of Transportation and Public Works	A5-91
PW0000215	SW 264 Street	SW 147 Avenue	US-1	New 2 lane road with center turn lane	Miami-Dade Dept. of Transportation and Public Works	A5-85
PW20040350	SW 264 Street	US-1	SW 137 Avenue	Curb & Gutter, Traffic Operational Improv.	Miami-Dade Dept. of Transportation and Public Works	A7-11
PW0000149	SW 268 Street	US-1	SW 112 Avenue	Continuous left turn lane along SW 268 Street, water main installation	Miami-Dade Dept. of Transportation and Public Works	A5-86
PS0000303	SW 280 Street	SW 142 Avenue	SW 152 Avenue	Modification of existing improvements	Private Sector	A8-3
PW000994	SW 304 Street Bridge	SW 159 Avenue	SW 158 Avenue	Study	Miami-Dade Dept. of Transportation and Public Works	A5-88
PW20040342	SW 312 St (Campbell)	SW 187 Ave	SW 177 Ave	Widen to 5 lanes	Miami-Dade Dept. of Transportation and Public Works	A7-9
DT4055756	SW 312 ST/CAMPBELL DR	FROM SR 997/KROME AVE	TO SR 5/US 1 (TRUCK BYPASS)	FLEXIBLE PAVEMENT RECONSTRUCT.	FL Dept. of Transportation	A1-142

INDEX - 2019 TIP

TPO Proj. No.	FACILITY	From / Location	To / Location	TYPE OF WORK	RESPONSIBLE AGENCY	Page #
DT4406681	SW 312 ST/CAMPBELL DR	FROM SR 997/KROME AVE	TO SR 5/US 1	LANDSCAPING	FL Dept. of Transportation	A1-468
PW671605	SW 328 St	US-1	SW 162 Ave	Widen from 2 to 4 lanes	Miami-Dade Dept. of Transportation and Public Works	A5-87
PW000723	SW 328 Street	SW 187 Avenue	US-1	Roadway improvements	Miami-Dade Dept. of Transportation and Public Works	A5-86
DT4055757	SW 336 ST/DAVIS PKWY	FROM W OF SR 997/KROME AVE	TO US 1 (TRUCK BYPASS)	WIDEN/RESURFACE EXIST LANES	FL Dept. of Transportation	A1-143
PW000949	SW 344 Street	US-1	SW 172 Avenue	Roadway improvements	Miami-Dade Dept. of Transportation and Public Works	A5-87
PW0001034	SW 37 Avenue and SW 26 Street			Traffic signal	Miami-Dade Dept. of Transportation and Public Works	A5-34
PW000955	SW 42 Avenue and Coral Gables Canal			Bridge replacement (#874275)	Miami-Dade Dept. of Transportation and Public Works	A5-100
PW000806	SW 42 Street and SW 149 Avenue			Traffic signal	Miami-Dade Dept. of Transportation and Public Works	A5-55
PW000010	SW 56 St\Miller Dr	SW 127 Ave	SR 959/SW 57 Ave	Congestion Management	Miami-Dade Dept. of Transportation and Public Works	A16-4
PW000989	SW 56 Street	SW 152 Avenue	SW 147 Avenue	Resurfacing	Miami-Dade Dept. of Transportation and Public Works	A5-63
PW000840	SW 57 Avenue and SW 104 Street			Traffic signal	Miami-Dade Dept. of Transportation and Public Works	A5-76
PW000003	SW 67 Ave/Ludlam Rd	SR 992/SW 152 St	SR 968/Flagler St	Congestion Management	Miami-Dade Dept. of Transportation and Public Works	A16-3
PW000859	SW 67 Avenue and SW 33 Street			Traffic signal	Miami-Dade Dept. of Transportation and Public Works	A5-14
DT4326395	SW 7/SW 8 ST	FROM US 1/BRICKELL AVE	TO SR 9/SW 27 AVE	TRANSPORTATION PLANNING	FL Dept. of Transportation	A1-627
PW000991	SW 82 Avenue and SW 168 Street			Traffic circle	Miami-Dade Dept. of Transportation and Public Works	A5-69
PW1000024	SW 87 Avenue & SW 128 Street	Intersection		New Construction: 2 lanes	Miami-Dade Dept. of Transportation and Public Works	A16-9

INDEX - 2019 TIP

TPO Proj. No.	FACILITY	From / Location	To / Location	TYPE OF WORK	RESPONSIBLE AGENCY	Page #
PW1000023	SW 87 Avenue & SW 48 Street	Intersection		Extension: left turn lane	Miami-Dade Dept. of Transportation and Public Works	A16-8
PW1000021	SW 87 Avenue & SW 96 Street	Intersection		New Construction: left turn lanes	Miami-Dade Dept. of Transportation and Public Works	A16-8
PW0001043	SW 92 Avenue	SW 24 Street	SW 8 Street	Resurfacing	Miami-Dade Dept. of Transportation and Public Works	A5-7
PW1000022	SW 92 Avenue & SW 64 Street	Intersection		New Construction: left turn lanes	Miami-Dade Dept. of Transportation and Public Works	A16-8
PW0000171	SW 97 AV & SW 184 St			Congestion Management	Miami-Dade Dept. of Transportation and Public Works	A16-4
PW1000018	SW 97 Avenue & SW 48 Street	Intersection		Signal modification / Extension: left turn lane	Miami-Dade Dept. of Transportation and Public Works	A16-8
PW0001039	SW 97 Avenue and SW 120 Street			Traffic signal	Miami-Dade Dept. of Transportation and Public Works	A5-77
PW000855	SW 97 Avenue and SW 24 Street			Intersection improvement	Miami-Dade Dept. of Transportation and Public Works	A5-11
PW000035	T.O.P.I.C.S.			Intersection improvements: T.O.P.I.C.S.	Miami-Dade Dept. of Transportation and Public Works	A5-19
PW000041	T.O.P.I.C.S.			Intersection improvements: T.O.P.I.C.S.	Miami-Dade Dept. of Transportation and Public Works	A5-38
PW000046	T.O.P.I.C.S.			Intersection improvements: T.O.P.I.C.S.	Miami-Dade Dept. of Transportation and Public Works	A5-51
PW000056	T.O.P.I.C.S.			Intersection improvements: T.O.P.I.C.S.	Miami-Dade Dept. of Transportation and Public Works	A5-82
PW000061	T.O.P.I.C.S.	Various Locations		Intersection improvements: T.O.P.I.C.S.	Miami-Dade Dept. of Transportation and Public Works	A5-96
PW000069	T.O.P.I.C.S.			Intersection improvements: T.O.P.I.C.S.	Miami-Dade Dept. of Transportation and Public Works	A5-109
PW000073	T.O.P.I.C.S.			Intersection improvements: T.O.P.I.C.S.	Miami-Dade Dept. of Transportation and Public Works	A5-118
PW000082	T.O.P.I.C.S.			Intersection improvements: T.O.P.I.C.S.	Miami-Dade Dept. of Transportation and Public Works	A5-103

INDEX - 2019 TIP

TPO Proj. No.	FACILITY	From / Location	To / Location	TYPE OF WORK	RESPONSIBLE AGENCY	Page #
PW000786	Tamiami Canal Bridge Replacement			Bridge replacement (#874135)	Miami-Dade Dept. of Transportation and Public Works	A5-23
SP644300	Terminal Bulkheads Future Repairs	Dante B. Fascell PORTMIAMI	North Channel	Program for terminal bulkhead repairs bays 0-65b	Miami-Dade Seaport Department	A10-5
DT4355014	THE UNDERLINE	FROM SW 19 AVE	TO DADELAND S METRORAIL STATION	BIKE PATH/TRAIL	FL Dept. of Transportation	A1-588
TA000103	The Underline- MPATH / BRICKELL Backyard Project	Brickell Metrorail Station	SW 13 Street	Engineering / Construction	Miami-Dade Dept. of Transportation and Public Works (Transit)	A11-2
TP4150512	THERMO FOR WIDEN HEFT	FROM S OF KILLIAN PKWY	TO N OF SW72 ST	SIGNING/PAVEMENT MARKINGS	Florida's Turnpike	A2-4
TP4060966	THERMOPLASTIC FOR HEFT AET PHASE II (MP 19 - 26)			SIGNING/PAVEMENT MARKINGS	Florida's Turnpike	A2-5
TP4311002	THERMOPLASTIC FOR HEFT RESURFACING	FROM MP 33.2	TO MP 40.15	SIGNING/PAVEMENT MARKINGS	Florida's Turnpike	A2-18
TP4154883	THERMOPLASTIC FOR HEFT WIDENING	FROM SW 216 TH ST	TO N OF EUREKA DR	SIGNING/PAVEMENT MARKINGS	Florida's Turnpike	A2-8
TP4271462	THERMOPLASTIC FOR HEFT WIDENING	FROM N OF SW 72 ST	TO BIRD RD	SIGNING/PAVEMENT MARKINGS	Florida's Turnpike	A2-16
TP4355422	THERMOPLASTIC FOR HEFT WIDENING NW106TH TO I-75 (MP34 TO 39)			SIGNING/PAVEMENT MARKINGS	Florida's Turnpike	A2-21
TP4060963	THERMOPLASTIC FOR WIDEN HEFT	FROM N OF EUREKA	TO S OF KILLIAN	SIGNING/PAVEMENT MARKINGS	Florida's Turnpike	A2-2
TP4150515	THERMOPLASTIC FOR WIDEN HEFT	FROM BIRD RD	TO SR 836	SIGNING/PAVEMENT MARKINGS	Florida's Turnpike	A2-6
TP4233723	THERMOPLASTIC WIDEN HEFT	FROM SW 288TH ST	TO SW 216TH ST, MP 5 - 11	SIGNING/PAVEMENT MARKINGS	Florida's Turnpike	A2-10
APK031A	TMB Relocate Airfield Rotating Beacon	Miami Executive Airport	Miami Executive Airport westide airfield	Install Miscellaneous NAVAIDS	Miami-Dade Aviation Dept	A9-3
PW000807	TOPICS	Various Locations		Intersection improvements: T.O.P.I.C.S.	Miami-Dade Dept. of Transportation and Public Works	A5-59
DT4399061	TOWN OF BAY HARBOR - SHEPARD BROAD CAUSEWAY CORRIDOR ENHANCEMENTS			RESURFACING	FL Dept. of Transportation	A1-423

INDEX - 2019 TIP

TPO Proj. No.	FACILITY	From / Location	To / Location	TYPE OF WORK	RESPONSIBLE AGENCY	Page #
DT4416441	TOWN OF CUTLER BAY - GULFSTREAM ELEMENTARY COMPLETE STS PROJECT			SIDEWALK	FL Dept. of Transportation	A1-481
DT4386691	TOWN OF CUTLER BAY BIKE/PED FACILITY IMPROVEMENTS			BIKE PATH/TRAIL	FL Dept. of Transportation	A1-599
DT4408491	TOWN OF MIAMI LAKES - GREEN 2.0			BIKE PATH/TRAIL	FL Dept. of Transportation	A1-476
DT4416471	TOWN OF MIAMI LAKES - NW 79TH COURT TRANSPORTATION IMPROVEMENTS PROJECT			BIKE LANE/SIDEWALK	FL Dept. of Transportation	A1-604
DT4366181	TOWN OF MIAMI LAKES - SIDEWALK IMPROVEMENTS			BIKE LANE/SIDEWALK	FL Dept. of Transportation	A1-394
DT4386631	TOWN OF MIAMI LAKES G.R.E.E.N			BIKE PATH/TRAIL	FL Dept. of Transportation	A1-596
DT4355091	TOWN OF MIAMI LAKES TOWNWIDE BICYCLE/ PEDESTRIAN IMPROVEMENTS			BIKE PATH/TRAIL	FL Dept. of Transportation	A1-360
TA0000093	Track & Guideway Rehabilitation	Various		Rehabilitate Guideway	Miami-Dade Dept. of Transportation and Public Works (Transit)	A11-17
PW000036	Traffic Control Devices			Signalization	Miami-Dade Dept. of Transportation and Public Works	A5-19
PW000042	Traffic Control Devices			Signalization	Miami-Dade Dept. of Transportation and Public Works	A5-38
PW000047	Traffic Control Devices			Signalization	Miami-Dade Dept. of Transportation and Public Works	A5-51
PW000053	Traffic Control Devices			Signalization	Miami-Dade Dept. of Transportation and Public Works	A5-60
PW000057	Traffic Control Devices			Signalization	Miami-Dade Dept. of Transportation and Public Works	A5-82
PW000062	Traffic Control Devices			Signalization	Miami-Dade Dept. of Transportation and Public Works	A5-96
PW000070	Traffic Control Devices			Signalization	Miami-Dade Dept. of Transportation and Public Works	A5-110
PW000074	Traffic Control Devices			Signalization	Miami-Dade Dept. of Transportation and Public Works	A5-118

INDEX - 2019 TIP

TPO Proj. No.	FACILITY	From / Location	To / Location	TYPE OF WORK	RESPONSIBLE AGENCY	Page #
PW000083	Traffic Control Devices			Signalization	Miami-Dade Dept. of Transportation and Public Works	A5-103
PW000102	Traffic Control Devices (Equip. & Mat.)				Miami-Dade Dept. of Transportation and Public Works	A4-2
DT4352013	TRAFFIC ENGINEERING DATA COLLECTION - CONTINUING SERVICES CONTRACT			TRAFFIC CONTROL DEVICES/SYSTEM	FL Dept. of Transportation	A1-356
DT4352015	TRAFFIC ENGINEERING DATA COLLECTION - CONTINUING SERVICES CONTRACT			TRAFFIC CONTROL DEVICES/SYSTEM	FL Dept. of Transportation	A1-357
DT4292861	TRAFFIC ENGINEERING RDWAY DESIGN & STRUCTURAL ANALYSIS CONSULTANT			PRELIMINARY ENGINEERING	FL Dept. of Transportation	A1-255
DT4292851	TRAFFIC ENGINEERING STUDIES & ENGINEERING REVIEWS CONSULTANT			PRELIMINARY ENGINEERING	FL Dept. of Transportation	A1-253
DT4292852	TRAFFIC ENGINEERING STUDIES & ENGINEERING REVIEWS CONSULTANT			PRELIMINARY ENGINEERING	FL Dept. of Transportation	A1-253
DT4292853	TRAFFIC ENGINEERING STUDIES & ENGINEERING REVIEWS CONSULTANT			PRELIMINARY ENGINEERING	FL Dept. of Transportation	A1-254
DT4292862	TRAFFIC ENGINEERING SUPPORT SERVICES CONSULTANT			PRELIMINARY ENGINEERING	FL Dept. of Transportation	A1-255
DT4292863	TRAFFIC ENGINEERING SUPPORT SERVICES CONSULTANT			PRELIMINARY ENGINEERING	FL Dept. of Transportation	A1-256
DT4292864	TRAFFIC ENGINEERING SUPPORT SERVICES CONSULTANT			PRELIMINARY ENGINEERING	FL Dept. of Transportation	A1-256
DT4390311	TRAFFIC OPERATIONS CONSULTANT SUPPORT SERVICES			FUNDING ACTION	FL Dept. of Transportation	A1-601
DT4390312	TRAFFIC OPERATIONS CONSULTANT SUPPORT SERVICES			FUNDING ACTION	FL Dept. of Transportation	A1-601
DT4105684	TRAFFIC SIGNAL MAST ARMS AND HIGH MAST LIGHT POLES INSPECTIONS			BRIDGE OPERATIONS	FL Dept. of Transportation	A1-523
PW000110	Traffic Signal Materials				Miami-Dade Dept. of Transportation and Public Works	A4-3
PW000116	Traffic Signals and Signs Right-of-Way				Miami-Dade Dept. of Transportation and Public Works	A4-4

INDEX - 2019 TIP

TPO Proj. No.	FACILITY	From / Location	To / Location	TYPE OF WORK	RESPONSIBLE AGENCY	Page #
DT2506783	TRANSPORTATION ADMINISTRATION SUPPORT STAFF ACTIVITIES			TRANSPORTATION PLANNING	FL Dept. of Transportation	A1-113
DT2520711	TRANSPORTATION STATISTICS SUPPORT #1			TRANSPORTATION STATISTICS	FL Dept. of Transportation	A1-609
DT2520712	TRANSPORTATION STATISTICS SUPPORT #1			TRANSPORTATION STATISTICS	FL Dept. of Transportation	A1-610
DT2521801	TRANSPORTATION STATISTICS SUPPORT #2			TRANSPORTATION STATISTICS	FL Dept. of Transportation	A1-611
DT4081991	TRANSPORTATION STATISTICS SUPPORT #3			URBAN CORRIDOR IMPROVEMENTS	FL Dept. of Transportation	A1-619
DT2521802	TRANSPORTATION SYSTEM PLANNING & STATISTICS SUPPORT			TRANSPORTATION STATISTICS	FL Dept. of Transportation	A1-612
DT4132211	TRANSPORTATION SYSTEMS GIS DATA DEVELOPMENT AND MAPPING			TRANSPORTATION STATISTICS	FL Dept. of Transportation	A1-619
DT4132212	TRANSPORTATION SYSTEMS GIS SUPPORT FOR DESIGN			GEOGRAPHIC INFO. SYSTEMS	FL Dept. of Transportation	A1-620
DT2500842	TRANSPORTATION SYSTEMS MANAGEMENT AND OPERATIONS CONSULTANT			CORRIDOR/SUBAREA PLANNING	FL Dept. of Transportation	A1-96
DT2500843	TRANSPORTATION SYSTEMS MANAGEMENT AND OPERATIONS CONSULTANT			CORRIDOR/SUBAREA PLANNING	FL Dept. of Transportation	A1-96
DT2500844	TRANSPORTATION SYSTEMS MANAGEMENT AND OPERATIONS CONSULTANT			CORRIDOR/SUBAREA PLANNING	FL Dept. of Transportation	A1-97
TR0000015	Tri- Rail Opa Locka Parking Lot Improvements	Downtown Miami	Broward County Line	Park and Ride Lots	So. Florida Regional Transportation Authority	A12-1
PW000924	Underline	Dadeland South	Miami River	Pedestrian/bicycle improvements	Miami-Dade Dept. of Transportation and Public Works	A5-23
PW0001041	Underline	Dadeland South	Miami River	Pedestrian/bicycle improvements	Miami-Dade Dept. of Transportation and Public Works	A5-5
TAMDT291	Underline (Phase 2 - (SW 13th Street to SW 19th Street)	SW 13th Street	SW 19th Street	Engineering and Construction	Miami-Dade Dept. of Transportation and Public Works (Transit)	A11-18
DT4355012	UNDERLINE SEGMENT A	FROM SW 13 ST	TO SW 19 AVE	BIKE PATH/TRAIL	FL Dept. of Transportation	A1-587

INDEX - 2019 TIP

TPO Proj. No.	FACILITY	From / Location	To / Location	TYPE OF WORK	RESPONSIBLE AGENCY	Page #
TA4407521	UNIVERSITYCITY TRANSPORTATION MANAGEMENT AREA NEW TRANSIT SERVICES-SWEETWATER			OPERATING FOR FIXED ROUTE	Miami-Dade Dept. of Transportation and Public Works (Transit)	A1-70
PW1000017	US 1 & Red Road	Intersection		Extension: left turn lane	Miami-Dade Dept. of Transportation and Public Works	A16-7
SP6410330	Various Facility Moves			Facility Moves	Miami-Dade Seaport Department	A10-3
PW000716	Venetian Causeway Bridge	Bayshore Drive	Purdy Avenue	Study	Miami-Dade Dept. of Transportation and Public Works	A5-105
DT4416371	VILLAGE OF PALMETTO BAY - SW 82 AVE COMMUTER ACCESS			BIKE LANE/SIDEWALK	FL Dept. of Transportation	A1-478
DT4346871	VILLAGE OF PINECREST CITYWIDE BICYCLING IMPROVEMENTS			BIKE PATH/TRAIL	FL Dept. of Transportation	A1-587
DT4408451	VILLAGE OF VIRGINA GARDENS - COMMUNITY BICYCLE AND PEDESTRAIN IMPROVEMENTS			BIKE PATH/TRAIL	FL Dept. of Transportation	A1-474
PW000973	W 12 Avenue and W 29 Street			Intersection improvement	Miami-Dade Dept. of Transportation and Public Works	A5-115
PW000971	W 12 Avenue and W 68 Street			Intersection improvement	Miami-Dade Dept. of Transportation and Public Works	A5-114
PW000782	W 24 Avenue	W 60 Street	W 76 Street	Widen to 3 lanes	Miami-Dade Dept. of Transportation and Public Works	A5-112
PW000874	W 32 Avenue and W 68 Street			Intersection improvement	Miami-Dade Dept. of Transportation and Public Works	A5-114
PW0001011	W 68 Street	SR 826	W 4 Avenue	Resurfacing	Miami-Dade Dept. of Transportation and Public Works	A5-113
PW000783	W 76 Street	W 36 Avenue	W 20 Avenue	Roadway improvements	Miami-Dade Dept. of Transportation and Public Works	A5-112
PW000815	W Dixie Highway and NE 172 Street			Intersection improvement	Miami-Dade Dept. of Transportation and Public Works	A5-45
PW000921	Waterway Drive and SW 72 Avenue (R/R Crossing)			Resurfacing	Miami-Dade Dept. of Transportation and Public Works	A5-10

INDEX - 2019 TIP

TPO Proj. No.	FACILITY	From / Location	To / Location	TYPE OF WORK	RESPONSIBLE AGENCY	Page #
PW000726	West Avenue Bridge over Collins Canal			Bridge	Miami-Dade Dept. of Transportation and Public Works	A5-105
PW1000010	West Flagler & W 102 Avenue	Intersection		New Construction: right turn lane	Miami-Dade Dept. of Transportation and Public Works	A16-6
TP4355451	WIDEN HEFT	FROM SR 836 (MP 26)	TO NW 74TH ST (MP 31)	ADD LANES & RECONSTRUCT	Florida's Turnpike	A2-25
TP4150514	WIDEN HEFT - BIRD RD - SR 836(MP 23.8-26) 6 TO 10 LANES INC EXPRESS LANES			ADD LANES & RECONSTRUCT	Florida's Turnpike	A2-5
TP4060961	WIDEN HEFT - N OF EUREKA TO S OF KILLIAN PKWY(MP 14.5-19.4) INC EXP LANES			ADD LANES & RECONSTRUCT	Florida's Turnpike	A2-1
TP4271461	WIDEN HEFT - N OF SW 72 ST TO BIRD RD (MP 21.8-23.8) 6 TO 10 INC EXP LANES			ADD LANES & RECONSTRUCT	Florida's Turnpike	A2-14
TP4355421	WIDEN HEFT - NW 106TH ST TO I-75 (MP 34-39) 6 TO 10 LANES W/EXP LANES			ADD LANES & RECONSTRUCT	Florida's Turnpike	A2-19
TP4150511	WIDEN HEFT - S OF KILLIAN PKWY TO N OF SW 72 ST (MP 19.4-21.87) INC EXP LANES			ADD LANES & RECONSTRUCT	Florida's Turnpike	A2-2
TP4395451	WIDEN HEFT - SR 821	FROM US 1/S OF PALM DR	TO CAMPBELL DR (MP 0-2)	ADD LANES & RECONSTRUCT	Florida's Turnpike	A2-31
TP4355431	WIDEN HEFT - SR 836 TO NW 106TH ST (MP26-34) 6/8 TO 10 LANES INC EXP LANES			ADD LANES & RECONSTRUCT	Florida's Turnpike	A2-21
TP4233722	WIDEN HEFT - SW 288 ST TO SW 216 ST (MP 5-11.8) 4 TO 6 LANES INC EXPRESS LANES			ADD LANES & RECONSTRUCT	Florida's Turnpike	A2-9
TP4154881	WIDEN HEFT- SW 216TH ST TO N OF EUREKA DR MP11 .8-14.5 INC EXPRESS LAN			ADD LANES & RECONSTRUCT	Florida's Turnpike	A2-7

Port of Miami Tunnel P3 Project - Concessionaire Agreement and associated project phases											
	FM Item Segment	FM Item Segment	FM Item Segment		FM Item Segment	FM Item Segment	FM Item Segment	FM Item Segment	FM Item Segment	FM Item Segment	
	Phase/ Sequence	Phase/ Sequence	Phase/ Sequence		Phase/ Sequence	Phase/ Sequence	Phase/ Sequence	Phase/ Sequence	Phase/ Sequence	Phase/ Sequence	
	251156 3 52 03	251156 3 52 01	251156 3 82 01		251156 1 31 01, 32 01	251156 3 31 01, 31 02, 32 01,02,03,04,05,06 251156 2	251156 3 61 01, 62 01,03,04,05,60	251156 3 72 01	251156 3 52 02	251156 3 41 01, 43 01	
Fiscal Year	Milestone Payments (Capital costs)	Capital portion (capex) of availability pmts	O & M (opex) portion of availability pmts	Total Concessionaire pmts per year	P,D & E	Preliminary Engineering	CEI	FDOT O & M Oversight	Geotechnical Contingency Reserve	Right of Way	TOTAL PROJECT COSTS
Pre-2008	-	-	-	-	3,706,832	28,885,302	-	-	-	1,007	32,593,141
2008	-	-	-	-	-	564,546	-	-	-	50,007,103	50,571,649
2009	-	-	-	-	-	1,250,686	-	-	-	1,048	1,251,734
2010	-	-	-	-	-	14,782,480	1,530,000	-	-	21,726	16,334,206
2011	60,000,000	-	-	60,000,000	-	5,380,000	8,646,200	-	75,000,000	-	149,026,200
2012	15,000,000	-	-	15,000,000	-	4,830,000	5,752,631	-	75,000,000	-	100,582,631
2013	25,000,001	-	-	25,000,001	-	1,355,000	6,120,825	-	-	-	32,475,826
2014	350,000,001	2,337,661	2,594,114	354,931,776	-	655,000	3,590,500	300,000	-	-	359,477,276
2015	-	23,469,964	15,646,642	39,116,606	-	375,000	-	300,000	-	-	39,791,606
2016	-	24,218,808	16,071,298	40,290,106	-	375,000	-	300,000	-	-	40,965,106
2017	-	24,775,658	16,723,150	41,498,808	-	375,000	-	300,000	-	-	42,173,808
2018	-	25,693,732	17,050,040	42,743,772	-	375,000	-	300,000	-	-	43,418,772
2019	-	24,918,730	19,107,355	44,026,085	-	375,000	-	300,000	-	-	44,701,085
2020	-	25,839,678	19,507,191	45,346,869	-	375,000	-	300,000	-	-	46,021,869
2021	-	27,272,296	19,434,977	46,707,273	-	375,000	-	300,000	-	-	47,382,273
2022	-	28,379,446	19,729,048	48,108,494	-	375,000	-	300,000	-	-	48,783,494
2023	-	27,825,476	21,726,272	49,551,748	-	375,000	-	300,000	-	-	50,226,748
2024	-	27,715,136	23,323,165	51,038,301	-	375,000	-	300,000	-	-	51,713,301
2025	-	29,321,183	23,248,265	52,569,448	-	375,000	-	300,000	-	-	53,244,448
2026	-	31,954,676	22,191,854	54,146,530	-	375,000	-	300,000	-	-	54,821,530
2027	-	32,235,840	23,535,087	55,770,927	-	375,000	-	300,000	-	-	56,445,927
2028	-	33,205,029	24,239,026	57,444,055	-	375,000	-	300,000	-	-	58,119,055
2029	-	32,823,901	26,343,476	59,167,377	-	375,000	-	300,000	-	-	59,842,377
2030	-	34,269,179	26,673,220	60,942,399	-	375,000	-	300,000	-	-	61,617,399
2031	-	35,793,980	26,976,690	62,770,670	-	375,000	-	300,000	-	-	63,445,670
2032	-	38,102,423	26,551,367	64,653,790	-	375,000	-	300,000	-	-	65,328,790
2033	-	39,485,317	27,108,086	66,593,403	-	375,000	-	300,000	-	-	67,268,403
2034	-	30,989,776	37,601,433	68,591,209	-	375,000	-	300,000	-	-	69,266,209
2035	-	37,648,903	33,000,042	70,648,945	-	375,000	-	300,000	-	-	71,323,945
2036	-	43,741,859	29,026,551	72,768,410	-	375,000	-	300,000	-	-	73,443,410
2037	-	45,054,117	29,897,348	74,951,465	-	375,000	-	300,000	-	-	75,626,465
2038	-	44,718,155	32,481,851	77,200,006	-	375,000	-	300,000	-	-	77,875,006
2039	-	31,053,088	48,462,920	79,516,008	-	375,000	-	300,000	-	-	80,191,008
2040	-	47,347,790	34,553,696	81,901,486	-	375,000	-	300,000	-	-	82,576,486
2041	-	50,010,196	34,348,337	84,358,533	-	375,000	-	300,000	-	-	85,033,533
2042	-	50,252,591	36,636,695	86,889,286	-	375,000	-	300,000	-	-	87,564,286
2043	-	53,760,370	35,735,597	89,495,967	-	250,000	-	300,000	-	-	90,045,967
2044	-	47,277,508	44,903,340	92,180,848	-	250,000	-	300,000	-	-	92,730,848
2045	-	15,304,066	11,836,164	27,140,230	-	83,333	-	100,000	-	-	27,323,563
Totals	450,000,002	1,066,796,532	826,264,297	2,343,060,831	3,706,832	68,786,347	25,640,156	9,400,000	150,000,000	50,030,884	2,650,625,050

DI	-	-	826,264,297	826,264,297	-	726,689	-	9,400,000	-	-	836,390,986
DIH	-	-	-	-	61,208	700,911	1,213,956	-	-	15,884	1,991,959
DIOH	-	-	-	-	116,316	-	-	-	-	-	116,316
DIS	-	-	-	-	-	11,171,043	-	-	-	-	11,171,043
DS	-	-	-	-	173,952	20	-	-	-	15,000	188,972
FD21 (see note below)	-	-	-	-	614,120	6,654,397	-	-	-	-	7,268,517
FDM (see note below)	-	-	-	-	2,741,236	-	-	-	-	-	2,741,236
GMR	-	945,387,651	-	945,387,651	-	29,067,202	1,500,000	-	75,000,000	-	1,050,954,853
LF	257,500,000	121,408,881	-	378,908,881	-	18,370,000	6,676,200	-	75,000,000	50,000,000	528,955,081
NHAC	192,500,002	-	-	192,500,002	-	2,000,206	16,250,000	-	-	-	210,750,208
PKYI	-	-	-	-	-	95,879	-	-	-	-	95,879
Totals	450,000,002	1,066,796,532	826,264,297	2,343,060,831	3,706,832	68,786,347	25,640,156	9,400,000	150,000,000	50,030,884	2,650,625,050
Check Total	-	-	-	-	-	-	-	-	-	-	-

Fund	Description	The table below summarizes previous Title 23, U.S.C. funding for this project:			
PKYI	Turnpike funds	Port of Miami Tunnel			
FD21	FDM-Dodge Island Tunnel - Federal Demonstration Funds/Project Specific	Federal Project Number: 0010-801-R			
FDM	Federal Demonstration Project/Project Specific	State Project Numbers: 251156-1-32-01, 251156-2-32-01			
DS	State Funds	Source of Funds: Federal Aid Highway Act of 1987, Section 149			
DIS	Strategic Intermodal System State Funds	Federal Authorization Date	Federal Appropriation Category Program Codes (Fund Codes FD21 & FDM)		Total Amount Authorized & Expended
GMR	Growth Management - Doc Stamps for SIS - State Funds		3070	3090	
DIH	In-House - State Funds	11/1/1989	\$1,509,033	\$993,707	\$1,509,033
DI	Strategic Intermodal System State Funds	4/14/1998	\$147,147		\$1,140,854
LF	Local Funds	5/30/2003	\$2,000,000		\$2,000,000
NOTE: The Federal Demonstration Project funding under the FD21 and FDM fund codes shown above total to \$10,009,750. However, the same funds shown in the table to the right total to \$8,037,418. The difference consists of the required state match and minor amounts of non-participating costs.		6/16/2003	\$62,169		\$62,169
		6/15/2005	\$1,305,037	\$2,020,325	\$3,325,362
		Totals	\$5,023,386	\$3,014,032	\$8,037,418
		NOTE: A portion of this work was performed under P,D & E and the remainder under Preliminary Engineering			
		PD&E - Initial Contract Execution			
		Supplemental Agreement to Initial Contract			
		Consultant - Tunnel Specialist - Update Environmental			
		Supplemental Agreement to Tunnel Specialist Contract			
		Consultant - Geotechnical Studies			

Port of Miami Tunnel P3 Project - Phases which include Federal Aid Funds													
	FM Item Segment			FM Item Segment				FM Item Segment			FM Item Segment		
	Phase/ Sequence			Phase/ Sequence				Phase/ Sequence			Phase/ Sequence		
	FM# 251156 3, Ph/Seq 52 03			FM# 251156 1, Ph/Seq 31 01, 32 01 FM# 251156 3, Ph/Seq 31 01, 31 02, 32 01,02,03,04 FM# 251156 2, Ph/Seq 31 01 32 01,02				FM# 251156 3, Ph/Seq 61 01, 62 01			FM# 251156 3, Ph/Seq 52 02		
Fiscal Year	Milestone Payments (Capital costs)			P,D&E, Preliminary Engineering & Financial Consultants				Construction Engineering Inspection			GeotechnicalContingency Reserve		
	Federal Funds (Nat'l Hwy System) (AC mode)	State & Local Funds	Total	Federal Funds (Nat'l Hwy System) (AC mode)	Federal Demonstration Funds	State & Local Funds	Total	Federal Funds (Nat'l Hwy System) (AC mode)	State & Local Funds	Total	State & Local Funds	Total	Total Federal Funds
Pre 2008 Costs	-	-	-	-	9,759,924	22,832,210	32,592,134	-	-	-	-	-	9,759,924
2008	-	-	-	-	-	564,546	564,546	-	-	-	-	-	-
2009	-	-	-	-	-	1,401,700	1,401,700	-	-	-	-	-	-
2010	-	-	-	2,000,206	249,829	12,533,570	14,783,605	-	1,530,000	1,530,000	-	-	2,250,035
2011	-	60,000,000	60,000,000	-	-	5,517,778	5,517,778	2,750,000	5,896,200	8,646,200	75,000,000	75,000,000	2,750,000
2012	-	15,000,000	15,000,000	-	-	4,830,000	4,830,000	5,250,000	502,631	5,752,631	75,000,000	75,000,000	5,250,000
2013	25,000,001	-	25,000,001	-	-	1,364,158	1,364,158	5,500,000	620,825	6,120,825	-	-	30,500,001
2014	167,500,001	182,500,000	350,000,001	-	-	665,205	665,205	2,750,000	840,500	3,590,500	-	-	170,250,001
2015	-	-	-	-	-	388,000	388,000	-	-	-	-	-	-
2016	-	-	-	-	-	386,531	386,531	-	-	-	-	-	-
2017	-	-	-	-	-	392,279	392,279	-	-	-	-	-	-
2018	-	-	-	-	-	375,386	375,386	-	-	-	-	-	-
2019	-	-	-	-	-	375,000	375,000	-	-	-	-	-	-
2020	-	-	-	-	-	375,000	375,000	-	-	-	-	-	-
2021	-	-	-	-	-	375,000	375,000	-	-	-	-	-	-
2022	-	-	-	-	-	375,000	375,000	-	-	-	-	-	-
2023	-	-	-	-	-	375,000	375,000	-	-	-	-	-	-
2024	-	-	-	-	-	375,000	375,000	-	-	-	-	-	-
2025	-	-	-	-	-	375,000	375,000	-	-	-	-	-	-
2026	-	-	-	-	-	375,000	375,000	-	-	-	-	-	-
2027	-	-	-	-	-	375,000	375,000	-	-	-	-	-	-
2028	-	-	-	-	-	375,000	375,000	-	-	-	-	-	-
2029	-	-	-	-	-	375,000	375,000	-	-	-	-	-	-
2030	-	-	-	-	-	375,000	375,000	-	-	-	-	-	-
2031	-	-	-	-	-	375,000	375,000	-	-	-	-	-	-
2032	-	-	-	-	-	375,000	375,000	-	-	-	-	-	-
2033	-	-	-	-	-	375,000	375,000	-	-	-	-	-	-
2034	-	-	-	-	-	375,000	375,000	-	-	-	-	-	-
2035	-	-	-	-	-	375,000	375,000	-	-	-	-	-	-
2036	-	-	-	-	-	375,000	375,000	-	-	-	-	-	-
2037	-	-	-	-	-	375,000	375,000	-	-	-	-	-	-
2038	-	-	-	-	-	375,000	375,000	-	-	-	-	-	-
2039	-	-	-	-	-	375,000	375,000	-	-	-	-	-	-
2040	-	-	-	-	-	375,000	375,000	-	-	-	-	-	-
2041	-	-	-	-	-	375,000	375,000	-	-	-	-	-	-
2042	-	-	-	-	-	375,000	375,000	-	-	-	-	-	-
2043	-	-	-	-	-	250,000	250,000	-	-	-	-	-	-
2044	-	-	-	-	-	250,000	250,000	-	-	-	-	-	-
2045	-	-	-	-	-	83,333	83,333	-	-	-	-	-	-
Totals	192,500,002	257,500,000	450,000,002	2,000,206	10,009,753	60,834,696	72,844,655	16,250,000	9,390,156	25,640,156	150,000,000	150,000,000	220,759,961
Summary of Federal Authorization Request for Federal Aid Project No. PMT1-001													
	Milestone Payments (Capital costs)	Capital portion (capex) of availability pmts	O & M (opex) portion of availability pmts	Total Concessionaire payments	P,D&E, Preliminary Engineering	Engineering & Financial Consultants	CEI	FDOT O & M Oversight	Geotechnical Contingency Reserve	Right of Way	TOTAL PROJECT COSTS		
Nat'l Hwy System (AC mode)	192,500,002	-	-	192,500,002		2,000,206	16,250,000	-			210,750,208		
State and Local Funds	257,500,000	1,066,796,532	826,264,297	2,150,560,829		37,651,010	9,390,156	9,400,000	150,000,000	50,029,877	2,407,031,872		
Federal Demonstration Funds	-	-	-	-	249,829	-	-	-			249,829		
Total Federal Authorization Request	450,000,002	1,066,796,532	826,264,297	2,343,060,831	249,829	39,651,216	25,640,156	9,400,000	150,000,000	50,029,877	2,618,031,909		
Add phases not included in Fed. Auth. Request:				-									
Pre-2008 costs:				-									
Federal Demonstration Funds	-	-	-	-	9,759,924						9,759,924		
State and Local Funds	-	-	-	-	22,832,210					1,007	22,833,217		
Total Project Costs	450,000,002	1,066,796,532	826,264,297	2,343,060,831	32,841,963	39,651,216	25,640,156	9,400,000	150,000,000	50,030,884	2,650,625,050		