MIAMI-DADE
METROPOLITAN
PLANNING
ORGANIZATION

TRANSPORTATION IMPROVEMENT PROGRAM
FISCAL YEARS 2016/2017 TO 2020/2021

2017-2021 TIP

METROPOLITAN PLANNING ORGANIZATION FOR THE MIAMI URBANIZED AREA

2017-2021 TIP

This document was prepared by the Metropolitan Planning Organization for the Miami Urbanized Area in collaboration with the Florida Department of Transportation; Miami-Dade Expressway Authority; Florida's Turnpike Enterprise; South Florida Regional Transportation Authority; Miami-Dade County Office of Strategic Business Management; Miami-Dade Department of Transportation and Public Works, Miami-Dade County Aviation Department; Miami-Dade Seaport Department; Miami-Dade League of Cities; Miami-Dade County Department of Regulatory and Economic Resources; and the Miami-Dade County Developmental Impact Committee.

The Miami-Dade MPO complies with the provisions of Title VI of the Civil Rights Act of 1964, which states: No person in the United States shall, on grounds of race, color, or national origin, be excluded from participation in, be denied the benefits of, or be subjected to discrimination under any program or activity receiving federal financial assistance. It is also the policy of the Miami-Dade MPO to comply with all of the requirements of the Americans with Disabilities Act.
For materials in accessible format please call (305) 375-4507.

The preparation of this report has been financed in part from the U.S. Department of Transportation (USDOT) through the Federal Highway Administration (FHWA) and/or the Federal Transit Administration (FTA), the State Planning and Research Program (Section 505 of Title 23, U.S. Code) and Miami-Dade County, Florida.
The contents of this report do not necessarily reflect the official views or policy of the U.S. Department of Transportation.

Page Left Intentionally Blank

Metropolitan Planning Organization
Governing Board

Voting Members

Jean Monestime, Chairman
Francis Suarez, Vice Chairman

Bruno A. Barreiro	Perla T. Hantman	Roberto Martell
Esteban Bovo, Jr.	Carlos Hernandez	Dennis C. Moss
Daniella Levine Cava	Sally A. Heyman	Jeff Porter
Jose "Pepe" Diaz	Barbara J. Jordan	Rebeca Sosa
Audrey M. Edmonson	Smith Joseph	Senator Javier D. Souto
Maurice Ferré	Philip Levine	Xavier L. Suarez
Oliver G. Gilbert, III		Juan C. Zapata

Non-Voting Members (FDOT District 6)
Gus Pego, P.E., Secretary
Harold Desdunes. P.E.

Transportation Planning Council

Voting Members

Aileen Bouclé, AICP, Chairperson, MPO Executive Director

Alice Bravo, P.E.	Department of Transportation and Public Works
Julio Brea	City of Homestead
William L. Cross	South Florida Regional Transportation Authority
Harold Desdunes, P.E.	Florida Department of Transportation District Six
Dr. Emilio T. Gonzalez	Miami-Dade Aviation Department
Jose R. Gonzalez, P.E.	City of Miami Beach
Jorge E. Hernandez	City of Hialeah
Juan Kuryla	Miami-Dade Seaport Department
Jack Osterholt	Regulatory and Economic Resources
Debora Rivera, P.E.	Florida Department of Transportation District Six
Javier Rodriguez, P.E.	Miami-Dade Expressway Authority
Sandra Harris	City of Miami
Tom Ruiz	City of Miami Gardens
Lester Sola	Water and Sewer Department
Larry M. Spring, Jr.	City of North Miami
Vivian Villaamil	Public Schools
Vacant	Dade League of Cities

MPO Secretariat

Aileen Bouclé, Executive Director

Page Left Intentionally Blank

Fiscal Years 2016/2017 - 2020/2021 Transportation Improvement Program

TABLE OF CONTENTS

Subject	*Page #*
Executive Summary	
Resolution Approving Final TIP	
Introduction	
Fund Source Legend and Abbreviations	
Work Phase Description Legend	
Bicycle Accommodations Legend	
Strategic Miami Area Rapid Transit (SMART) Plan	
PART ONE: 4-YEAR FEDERAL FUNDED PROJECT LISTING	
Purpose, Contents, Project Selection and Concluding Statements	
4-Year Federally Funded Project Listing	F1-1
PART TWO: 5-YEAR PROJECT LISTING	
Funding Summary	
State Transportation System and Major Projects	A1-1
Florida's Turnpike Enterprise	A2-1
Miami-Dade Expressway Authority (MDX)	A3-1
Secondary Road Program	A4-1
Road Impact Fee	A5-1
Three Cents Capital Improvement Local Option Fuel Tax	A6-1
People's Transportation Plan Improvements	A7-1
Private Sector Improvements	A8-1
Airport Development	A9-1
Multimodal Seaport Development	A10-1
Public Transportation Improvements	A11-1
South Florida Regional Transportation Authority (SFRTA)	A12-1
Non-Motorized Component	A13-1
Intelligent Transportation Systems (ITS)	A14-1
Transportation Disadvantaged Section (ADA)	A15-1
Congestion Management Process (CMP)	A16-1
Freight-Related Transportation Improvements	A17-1
Regionally Significant Transportation Improvements	A18-1
INDEX	

THIS PAGE INTENTIONALLY LEFT BLANK

TRANSPORTATION IMPROVEMENT PROGRAM (TIP)

FDOT

FLORIDA'S TURNPIKE ENTERPRISE

4DX® MIAMI-DADE EXPRESSWAY AUTHORITY

MIAMI-DADE COUNTY

MIA MIAMI INTERNATIONAL AIRPORT

RTA SOUTH FLORIDA REGIONAL TRANSPORTATION AUTHORITY

PORTMIAMI

Private Sector

Executive Summary

THIS PAGE INTENTIONALLY LEFT BLANK

Fiscal Years 2016/2017 - 2020/2021 Transportation Improvement Program

EXECUTIVE SUMMARY

The Transportation Improvement Program (TIP), a major document of the Metropolitan Planning Organization (MPO) for the Miami Urbanized area, specifies proposed transportation improvements to be implemented in Miami-Dade County over the coming five years. The primary emphasis of the TIP is on the first three years of the program. As required by federal regulations, projects receiving federal funds during the October 1, 2016 to September 30, 2021 time period are to be drawn from those listed in this document. In addition, projects not using federal funds, but which are part of the area's program of improvements, are shown in the TIP. Projects shown for FY 2017 and beyond, regardless of their funding source, are included as proposed. While it is anticipated that most of these projects will be implemented as programmed, they will be periodically evaluated by the MPO as the TIP is updated or amended as necessary. The projects in the TIP are also shown for a five-year time period. While the emphasis is on the first three years, presenting a five-year span allows for a more systematic forecast of funding needs during a five-year planning cycle and provides a more comprehensive view of the program for public information purposes. Included in the TIP are Intermodal, Highway, Transit, Aviation, Seaport and Non-Motorized improvements costing in excess of $7.41 billion. Included are the following categories:

Funding Summary - Fiscal Years 2017 - 2021: ($s in millions)

Highways -	State Roads:			
	Primary (FDOT)	$ 4,213	--	56.8%
	Turnpike	$ 411	--	5.5%
	Miami-Dade Expressway Authority	$ 570	--	7.7%
		$ 5,194		70.0%
	County Roads:			
	Secondary	$ 81	--	1.1%
	Road Impact Fee	$ 424	--	5.7%
	People's Transportation Plan	$ 94	--	1.3%
	Private Sector	TBD	--	N/A
		$ 599		8.1%
	Local Option Gas Tax	$ 27	--	0.4%
	Transit	$ 1,225	--	16.5%
	Aviation	$ 115	--	1.6%
	Seaport	$ 258	--	3.5%
		$ 1,625		21.9%
	TOTAL	**$ 7,418**		**100.0%**

South Florida Regional Transportation Authority (SFRTA) 5-year funding allocation of $10 Million (SFRTA funding is allocated through FDOT District 4, even though it serves portions of Miami-Dade County).

Some $4,213 million are programmed for the five-year period between FY 2017 and 2021 for State Road projects. In addition to major highway capacity improvements, an extensive program to renovate and resurface a number of deteriorating roads and bridges are also included.

The Secondary, Road Impact Fee, and People's Transportation Plan (PTP) Programs contain a number of key projects in the County Highway/Transit System costing just over $81 million. Aviation improvements involve Miami International, Opa-Locka and Tamiami airports. Transit improvements involve a broad range of public transportation services and facilities. Seaport improvements consist of numerous new port facilities and major renovations and improvements to existing facilities. Funding for the implementation of several intermodal projects is also shown, as well as projects in the "non-motorized" category which includes improvements associated with pedestrian and bicycle facilities.

The FY 2017 TIP also includes a section titled "Unfunded Priority Needs." This section lists MPO priorities in addition to those already programmed in the TIP. The priority listing was developed for subsequent inclusion in the Transportation Improvement Program as new revenues become available. The MPO, in its role of preparing metropolitan transportation plans, will continue to assess critical transportation needs and priorities considered essential for the mobility of the urban population.

On December 4, 2015, President Obama signed into law the Fixing America's Surface Transportation Act, or "FAST Act". The FAST Act authorizes $305 billion over fiscal years 2016 through 2020 for the Department's highway, highway and motor vehicle safety, public transportation, motor carrier safety, hazardous materials safety, rail, and research, technology and statistics programs. Overall, the FAST Act largely maintains current MAP-21 program structures and funding shares between highways and transit. It is a down-payment for building a 21st century transportation system.

The projects and priorities in this TIP are consistent with those in the adopted 2040 Transportation Plan. Because the 2040 Plan was found to conform to federal regulations and the Florida State Implementation Plan (SIP), the MPO has found this TIP to also conform to all relevant laws, regulations and plans.

Note: All $ values represented in this document are in Year of Expenditure (YOE) dollars, as required by 23CFR450.324(h)
"Project costs reported in the TIP are in Year of Expenditure (YOE) dollars, which takes into account the inflation rate over the five years covered by the TIP."

National Park Service Funding for Everglades National Park Improvements:

The following information is hereby included in this Fiscal Year 2017-2021 Transportation Improvement Program, in accordance with 23CFR450.324(e).

These projects are located in federally owned lands in the Eastern United States and is funded with federal funds, outside of the Federal Highway Trust Fund, and the funding will not pass through the Florida Department of Transportation. There is no fiscal impact to the 2017-2021 TIP. These projects are included here for informational purposes. These projects are funded outside of the Federal Highway Trust Fund and the funding will not pass through the Florida Department of Transportation.

AWARD FISCAL YEAR	PROJECT	APPLICANT	DESCRIPTION	COUNTY	PRIMARY FUND SOURCE	TOTAL PROGRAM AMOUNT
2016	EVER_196127	National Park Service, Everglades National Park	Prepare National Environmental Policy Act (NEPA) for 10.7 miles of Tamiami Trail and Design/Build to build 2.66 mile section with bridge(s) Category: 4R Phase: Planned	MIAMI-DADE	Funding sources are FDOT, TIGER, DOI, and FLTP	More than $10,000,000
2017	EVER_10(4)	National Park Service, Everglades National Park	Repair, mil and overlay paving/Main Park Road – Route 10 Category: LSR_3RL Phase: In-Design	MIAMI-DADE	Funding source FLTP	Between 1,000,000 and $5,000,000

Eastern Federal Lands Highway Division FY2017-2020 TIP Reference

Public Involvement

Public involvement for the development of the TIP is received through regularly scheduled meetings of the MPO Governing Board and its advisory committees. A typical TIP Development cycle, in Miami-Dade County, follows the following timeline:

- The TIP process begins at the start of each federal fiscal year on October 1st. FDOT District 6 and Florida's Turnpike Enterprise presents to advisory committees a very Tentative Five-Year Work Program document.
- During the month of November, the Citizen's Transportation Advisory Committee (CTAC) and the TIP Development Committee endorse the Tentative Five Year Work Program. November public hearings are also scheduled for review and input to the FDOT District 6 Tentative Work Program in Miami-Dade and Monroe Counties.
- In December, the Transportation Planning Council (TPC) and the MPO Governing Board endorse the Tentative Five-Year Work Program.
- By mid- December, the Interactive TIP web tool opens to county transportation stakeholder agencies.
- During the months of January and February of each year, the TIP Development Committee meets weekly to advance, review and approve a Draft TIP. These meetings are open to the public.
- By Mid-March of each year, a printed Draft TIP Program document is available for Public review and input at the MPO Office. The Draft TIP is posted prominently on the MPO website at: http://miamidadempo.org/transportation-improvement-program.asp.
- By the end of March, a Citizen's TIP document is sent to CTAC and the TPC and a Draft TIP is posted to the MPO website for review and comment by the public. The Citizens TIP is a citizen user-friendly color booklet that condenses the big picture projects of that year's TIP, provide pictures, renderings and maps and educates user as to what is the TIP and what projects are underway and which ones have been completed from the previous year's TIP. The current 2017 Citizen's TIP is prominently posted on the MPO website at: http://miamidadempo.org/library/reports/tip/Citizens-Version/2017-transportation-improvement-program-citizens-version.pdf
- Parallel to these efforts, the MPO has regularly scheduled meetings with the community where the Draft TIP is distributed. Favorable verbal comments have been received and citizens expressed their excitement having a Citizens Version of the program.
- The Draft TIP is included as information item on the April meeting agendas of the CTAC and the TPC. These meetings are open to public for comments and input.
    - TPC review of the Draft FY 2017-2021 TIP took place at their April 4th, 2016 meeting
    - CTAC review of the Draft FY 2017-2021 TIP took place at their April 6th, 2016 meeting
- The TIP is advertised for public hearing.
- The Final Draft TIP is presented for approval on the May agendas of the TPC and CTAC committees. These meetings are open to the public.
    - CTAC approval of the 2017-2021 TIP took place at their May 4th, 2016 meeting

    - TPC approval of the FY 2017-2021 TIP took place at their May 9th, 2016 meeting
- The TIP is regularly approved by the MPO Governing Board at their May meeting. In Miami-Dade County, the MPO Governing Board approves the Program Priorities concurrently with the TIP. This early approval allows FDOT for an early review of MPO Program Priorities in the development of their Tentative Work Program cycle.
    - MPO Governing Board approval of the FY 2017-2021 TIP took place at their May 19th, 2016 meeting.
- The Miami-Dade TIP is sent in June to funding agencies for their review and input.

TRANSPORTATION IMPROVEMENT PROGRAM (TIP)

FDOT

FLORIDA'S TURNPIKE ENTERPRISE

4DX MIAMI-DADE EXPRESSWAY AUTHORITY

MIAMI-DADE COUNTY

MIA MIAMI INTERNATIONAL AIRPORT

RTA SOUTH FLORIDA REGIONAL TRANSPORTATION AUTHORITY

PORTMIAMI

Private Sector

Resolution Approving Final TIP

THIS PAGE INTENTIONALLY LEFT BLANK

Agenda Item 7.A.1
As amended

MPO RESOLUTION #27-16

RESOLUTION APPROVING THE FISCAL YEAR 2017-2021 TRANSPORTATION IMPROVEMENT PROGRAM

WHEREAS, the Interlocal Agreement creating and establishing the Metropolitan Planning Organization (MPO) for the Miami Urbanized Area requires that the MPO provide a structure to evaluate the adequacy of the transportation planning and programming process; and

WHEREAS, the FY 2017-2021 Transportation Improvement Program details the programming of all intermodal, highway, transit, seaport, aviation, commuter rail and non-motorized transportation projects to be implemented during the 2017-2021 fiscal period in Miami-Dade County; and

WHEREAS, the Transportation Planning Council (TPC) has been established and charged with the responsibility and duty of fulfilling the aforementioned functions; and

WHEREAS, the TPC has reviewed the FY 2017-2021 TIP, made a part hereof, and finds it consistent with the goals and objectives of the 2040 Long Range Transportation Plan for the Miami Urbanized Area,

NOW, THEREFORE, BE IT RESOLVED BY THE GOVERNING BOARD OF THE METROPOLITAN PLANNING ORGANIZATION FOR THE MIAMI URBANIZED AREA, that the attached Fiscal Year 2017-2021 Transportation Improvement Program is hereby approved with the following modification: (1) Removal of I-95 Project, FM #414964-1; and (2) inclusion of the MPO Strategic Miami Area Rapid Transit (SMART) Plan as part of the Strategic Intermodal System (SIS) Program as well as the Miami-Dade Expressway Authority (MDX) and the Florida Turnpike Enterprise list of projects.

The adoption of the foregoing resolution was moved by Vice Chairman Francis Suarez. The motion was seconded by Board Member Rebeca Sosa, and upon being put to a vote, the vote was as follows:

Chairman Jean Monestime-Aye
Vice Chairman Francis Suarez-Aye

Board Member Bruno A. Barreiro	-Absent	Board Member Smith Joseph	-Aye
Board Member Esteban Bovo Jr	-Aye	Board Member Philip Levine	-Absent
Board Member Jose "Pepe" Diaz	-Aye	Board Member Daniella Levine Cava	-Aye
Board Member Audrey M. Edmonson	-Aye	Board Member Roberto Martell	-Aye
Board Member Maurice Ferre	-Absent	Board Member Dennis C. Moss	-Absent
Board Member Oliver G. Gilbert, III	- Aye	Board Member Jeff Porter	-Absent
Board Member Perla Tabares Hantman	-Aye	Board Member Rebeca Sosa	-Aye
Board Member Carlos Hernandez	-Absent	Board Member Javier D. Souto	-Aye
Board Member Sally A. Heyman	-Absent	Board Member Xavier L. Suarez	-Aye
Board Member Barbara J. Jordan	-Aye	Board Member Juan C. Zapata	-Aye

The Chairperson thereupon declared the resolution duly passed and approved this 19th day of May, 2016.

METROPOLITAN PLANNING ORGANIZATION

METROPOLITAN PLANNING ORGANIZATION MIAMI-DADE COUNTY FLORIDA MPO

By Zainab Salim

Zainab Salim, Clerk
Miami-Dade MPO

THIS PAGE INTENTIONALLY LEFT BLANK

TRANSPORTATION IMPROVEMENT PROGRAM (TIP)

FDOT

FLORIDA'S TURNPIKE ENTERPRISE

DX MIAMI-DADE EXPRESSWAY AUTHORITY

MIAMI-DADE COUNTY

MIA MIAMI INTERNATIONAL AIRPORT

RTA SOUTH FLORIDA REGIONAL TRANSPORTATION AUTHORITY

PORTMIAMI

Private Sector

Introduction

THIS PAGE INTENTIONALLY LEFT BLANK

Fiscal Years 2016/2017 - 2020/2021 Transportation Improvement Program

INTRODUCTION

Purpose

This document is prepared every year to fulfill Federal statutory requirements which provide that, as a condition to receive Federal funding, each urbanized area will have a continuing planning process that results in plans and programs consistent with the comprehensive development plan of the urbanized area. This document programs transportation projects that serve this purpose. The priorities established by this document express the policy decision of the Metropolitan Planning Organization (MPO) as to the order in which transportation improvements will be advanced during the program period. This document also fulfills Federal requirements in that the included projects are derived from the area's 2040 Long-Range Transportation Plan (LRTP) for inclusion in the program and addresses program requirements relating to the federal transportation law passed in July, 2012 titled "Moving Ahead for Progress in the 21st Century Act (MAP-21)". On December 4, 2015, President Obama signed into law the Fixing America's Surface Transportation Act, or "FAST Act". Overall, the FAST Act largely maintains current MAP-21 program structures and funding shares between highways and transit. It is a down-payment for building a 21st century transportation system.

Transportation Plan

The Metropolitan Planning Organization Board adopted under MPO Resolution #20-14, in October 23, 2014, the 2040 Miami-Dade LRTP. Projects from the area's adopted MPO 2040 LRTP have been included for advancement during this program period. The next major update of the LRTP to the year 2045 is due October, 2019. Major activities included are: support facilities for METRORAIL, express bus service, interstate highway projects, congestion management and non-motorized projects; express transit on managed lanes; arterial street improvements, aviation and seaport facilities, and additional bus transit and paratransit improvements, the construction of major intermodal facilities and the deployment of Intelligent Transportation System applications. The recommended improvement priorities of the adopted Long Range Transportation Plan provide the basis for preparing this document. The Plan presents the logical and systematically phased development of the area's transportation network and services to the year 2040. Transportation System Management (TSM) projects are proposed to be continued or expanded during Fiscal Years 2016/2017 through 2020/2021. The Miami-Dade Secondary Road Program and Road Impact Fee Program contain projects that are supportive of the areawide TSM effort. These included traffic flow improvements, provisions for preferential treatments of high occupancy vehicles where appropriate, improvements to intersection geometrics, lighting safety projects, and other related projects which provide for greater safety and better management of traffic flow and are supportive of on-going transportation demand management activities. TSM projects are consistently included in the preparation of project-adopted proposals in keeping with the MPO's commitment to fully develop TSM as a policy and investment strategy to continually enhance the mobility of the urban population. The Year 2040 Transportation Plan stresses the achievement of long-standing and fundamental planning

objectives. In addition to land-use considerations, the Plan addresses related issues involving the quality of the environment and the conservation of limited natural resources. These concerns are particularly important as revisions to the Adopted Components of the Comprehensive Development Master Plan (CDMP) for Miami-Dade County are periodically considered. An extensive public participation process is conducted during all major stages of Plan preparation and adoption and also during periods when Plan revisions are formally considered.

Citizens review activities are coordinated by the Citizens Transportation Advisory Committee (CTAC), a body appointed by the MPO Board to provide formal input in all pertinent transportation issues.

Comprehensive Development Master Plan

The fiscal year 2017-2021 Transportation Improvement Program (TIP), as set forth in this document, is generally consistent with the Adopted Components of the Comprehensive Development Master Plan (CDMP) for Miami-Dade County, Florida, as amended through May 6th, 2015. The CDMP contains twelve Plan elements. The Transportation Element specifically provides for an integrated multimodal transportation system for the circulation of motorized and non-motorized traffic in Miami-Dade County. The goal of the Transportation Element is to develop and maintain an integrated multimodal transportation system to move people and goods in a manner consistent with overall Countywide land use and environmental protection goals, objectives and policies, and to provide a comprehensive approach to the transportation system needs of the County by addressing all modes of transportation – pedestrian and bicycles facilities, traffic circulation, mass transit, aviation and ports. The Transportation Element is divided into five sub-elements: Traffic Circulation, Mass Transit, Aviation, Port of Miami River, and PortMiami Sub-elements. The Traffic Circulation Sub-element addresses the needs of automobile traffic, bicyclists and pedestrians; the Mass Transit Sub-element addresses the need to promote and expand the public mass transit system and to increase its role as a major component in the County's overall transportation system; the Aviation Sub-element addresses the need for the expansion, development and redevelopment of the County's aviation facilities; and the Port of Miami River and PortMiami Sub-elements promote maritime business and traditional maritime related shoreline uses along the Miami River and PortMiami and their expansion needs. A key feature of the Traffic Circulation and Mass Transit Sub-elements is the establishment of level-of-service standards to ensure that adequate facility capacity will be available to service new development and redevelopment in Miami-Dade County. The ability to maintain the level-of-service standards has become a primary determinant for addressing relative priority among the various transportation improvement needs.

The County is striving to provide roadway, transit, and pedestrian and bicycle improvements along congested corridors in order to develop a multimodal transportation network designed to include bus turnout bays, bus shelters, managed lanes, pedestrian and bicycles facilities, and mass transit services.

One of the most significant and far reaching provisions of Florida's "Community Planning Act (2011)" is the requirement that all local comprehensive plans contain a Capital Improvement Element (CIE). The intent of this requirement is to make the

comprehensive plan fiscally feasible and to provide a schedule of capital improvements which includes any publicly funded federal, state, or local government projects, and may also include privately funded projects for which the local government has no fiscal responsibility. Projects which are necessary to ensure that any adopted level-of-service standards are achieved and maintained (sec. 163.3180(1)(b), F.S.) for the 5-year period must be identified as either funded or unfunded and given a level of priority for funding (sec. 163.3177(3)(a), F.S.). For this reason, the highway capacity-type of improvements on the County highway system, and the transit, aviation and seaport projects, which are programmed in the TIP, are also included in the County's CDMP Capital Improvements Element's (CIE) 6-years capital improvements schedule.

Public Involvement/Public Hearing

Reasonable opportunity for public comment was provided in accordance with the requirements of 450.316(b)(1) and, in maintenance TMAs, an opportunity for at least one formal public meeting during the TIP development process. This public meeting may be combined with the public meeting required under 450.322 (c). The TIP process begins at the start of each fiscal year. A letter is sent to all municipalities, involved agencies and private parties informing them that the process is to begin, providing them with the tentative scheduling and soliciting their input. The Citizens Transportation Advisory Committee (CTAC) provides a forum for citizens to evaluate the recommendations developed through the MPO's transportation planning and programming process. One of the main responsibilities of the CTAC is to ensure that proposed transportation projects are responsive to the community's perceived needs and goals. The MPO provides adequate public notices for public hearings so as to allow community citizens the opportunity to approve documents such as the TIP. The proposed TIP is published and made readily available for review and comment. Similarly, the approved TIP is published and made readily available for information purposes. The functional responsibilities of participating agencies are needed to insure the continuing development and operation of urban transportation system facilities. CTAC review of the document took place on April 6th, 2016 and May 4th, 2016. The final public hearing for adoption to take place May 19th, 2016.

Program Funding

The TIP categorizes all transportation improvements and identifies priorities, which establish multi-year fiscal programming. The biennial elements represent the list of projects, which are proposed for implementation during the first program phase and are viewed as the "Capital Improvements" budget for transportation facilities. This TIP document identifies all sources of funding which are known or are anticipated to be available during the program period. Program costs are consistent with current estimates of available revenue. Priorities in the program are identified by relative staging of projects for implementation during a particular year, consistent with funding availability and production constraints. Most Highway funding comes from gasoline taxes, motor vehicle fees, and other automobile-related "user fees". Major sources of existing and potential highway funding sources include: Federal Gas Tax, State Motor Fuel Tax, Local Option Gas Tax, Voter Gas Tax, Motor Vehicle Fees, Impact Fees and Tolls. Transit funding is derived from a host of Federal, State and local programs, including the ½ cent sales tax increase approved by voters on

November 2002. For rail and bus projects, funding is mostly sought through Federal and State grants. Transit operating costs are supported largely through local revenue sources

Summary of TIP Projects

The projects in the FY 2017/2021 TIP have been grouped into major categories, with order of priority established within each category insofar as possible or applicable. The groupings are established primarily by virtue of funding source and implementing responsibility.

The thrust of Miami-Dade County's effort to enhance the mobility of the urban population, achieve a balanced transportation system, to meet energy conservation needs, to improve air quality, as well as to preserve or enhance the physical and social environment of the community, is evident when it is noted that approximately 16.5% of the FY 2017-2021 program budget is devoted to public transit projects. It should be noted that Primary, Interstate and Turnpike categories combined constitute about 70.0% of the approximate $7.41 billion in the FY 2017-2021 program budget.

Priorities

The 2040 Miami-Dade Transportation Plan - Long Range Element, recommended phasing for highway capacity improvements are classified into four priority categories:

Priority 1 - -Priority improvements to be constructed and opened to traffic by the year 2020. Includes those projects needed to respond to existing traffic problems. Funds for most of these improvements are already programmed in this Transportation Improvement Program.

Priority 2 - -Improvements where project development and funding efforts would take place between 2021 and 2025.

Priority 3 - -Improvements to be made between the year 2026 and 2030. In many cases, project development activities would need to commence in the 2021 and 2025 period, due to the amount of lead-time required to plan and implement a project.

Priority 4 - -Improvements to be made in the latter part of the 25-year plan period (2031 to 2040). Includes projects responding to long-range travel needs and roadway improvements constructed through the county and the Sub-division process, which may be earlier than the 25-year period of the 2040 LRTP Plan.

Because of the uncertainties of funding availability and the time required to develop a detailed project, the specific time periods and dates indicated in the above priority listing should be considered only as guidelines for project implementation.

The LRTP Update to the Year 2040 was approved by MPO Governing Board at its October 23rd, 2014 meeting.

Amendments

The TIP may be amended at any time during the program year through the same procedures required for developing and adopting this original program. The amendment(s) may be for the purpose of deleting projects, adding projects, revising the funding of a project, or modifying the scope or limits of a project. Detailed information of the amendment process is available from the MPO upon request.

THIS PAGE INTENTIONALLY LEFT BLANK

TRANSPORTATION IMPROVEMENT PROGRAM (TIP)

Funding Source Legend and Abbreviations

THIS PAGE INTENTIONALLY LEFT BLANK

FUND SOURCE LEGEND

CODE	NAME	FUND TYPE (FEDERAL, STATE & LOCAL)
ACBR	ADVANCE CONSTRUCTION (BRT)	FEDERAL (PARTICPATION % VARIES)
ACCM	ADVANCE CONSTRUCTION (CM)	FEDERAL (PARTICPATION % VARIES)
ACEN	ADVANCE CONSTRUCTION (EBNH)	FEDERAL (PARTICPATION % VARIES)
ACIM	ADVANCE CONSTRUCTION (IM)	FEDERAL (PARTICPATION % VARIES)
ACNH	ADVANCE CONSTRUCTION (NH)	FEDERAL (PARTICPATION % VARIES)
ACNP	ADVANCE CONSTRUCTION (NHPP)	FEDERAL (PARTICPATION % VARIES)
ACSA	ADVANCE CONSTRUCTION (SA)	FEDERAL (PARTICPATION % VARIES)
ACSB	ADVANCE CONSTRUCTION (SABR/STP BRIDGES)	FEDERAL (PARTICPATION % VARIES)
ACSU	ADVANCE CONSTRUCTION (SU)	FEDERAL (PARTICPATION % VARIES)
BNBR	AMENDMENT 4 BONDS (BRIDGES)	STATE
BNCA	BOND - CONTROLLED ACCESS	STATE
BNDS	BOND - STATE	STATE
BNIR	INTRASTATE R/W & BRIDGE BONDS	STATE
BRAC	BRT (AC/REGULAR)	FEDERAL (PARTICPATION % VARIES)
BRP	STATE BRIDGE REPLACEMENT	STATE
BRRP	STATE BRIDGE REPAIR & REHAB.	STATE
BRT	FED BRIDGE REPL - ON SYSTEM	FEDERAL (PARTICPATION % VARIES)
BRTD	FED BRIDGE REPL--DISCRETIONARY	FEDERAL (PARTICPATION % VARIES)
BRTZ	FED BRIDGE REPL - OFF SYSTEM	FEDERAL (PARTICPATION % VARIES)

FUND SOURCE LEGEND

CODE	NAME	FUND TYPE (FEDERAL, STATE & LOCAL)
BZAC	BRTZ (AC/REGULAR)	FEDERAL (PARTICPATION % VARIES)
CIGP	COUNTY INCENTIVE GRANT PROGRAM	STATE
CM	CONGESTION MITIGATION - AQ	FEDERAL (PARTICPATION % VARIES)
COE	CORP OF ENGINEERS (NON-BUDGET)	FEDERAL (NON-FHWA/PARTICIPATION % VARIES)
D	UNRESTRICTED STATE PRIMARY	STATE
DDR	DISTRICT DEDICATED REVENUE	STATE
DI	ST. - S/W INTER/INTRASTATE HWY	STATE
DIH	STATE IN-HOUSE PRODUCT SUPPORT	STATE
DIRS	ADV ACQ OF INTRASTATE CORR.	STATE
DIS	STRATEGIC INTERMODAL SYSTEM	STATE
DITS	STATEWIDE ITS - STATE 100%.	STATE
DPTO	STATE - PTO	STATE
DS	STATE PRIMARY HIGHWAYS & PTO	STATE
DSB4	MIAMI-DADE EXPRESSWAY AUTH.	STATE
DSBD	I-95 EXPRESS LANES	STATE
DU	STATE PRIMARY/FEDERAL REIMB	FEDERAL (NON-FHWA/PARTICIPATION % VARIES)
EB	EQUITY BONUS	FEDERAL (PARTICPATION % VARIES)
EBBP	EQUITY BONUS SUPPLEMENTING BDG	FEDERAL (PARTICPATION % VARIES)
EBNH	EQUITY BONUS SUPPLEMENTING NH	FEDERAL (PARTICPATION % VARIES)

FUND SOURCE LEGEND

CODE	NAME	FUND TYPE (FEDERAL, STATE & LOCAL)
FD21	FDM-DODGE ISLAND TUNNEL	FEDERAL (PARTICPATION % VARIES)
FEDR	FEDERAL RESEARCH ACTIVITIES	FEDERAL (NON-FHWA/PARTICIPATION % VARIES)
FSF1	FED STIMULUS, S/W MANAGED	FEDERAL (PARTICPATION % VARIES)
FTA	FEDERAL TRANSIT ADMINISTRATION	FEDERAL (NON-FHWA/PARTICIPATION % VARIES)
FTAT	FHWA TRANSFER TO FTA (NON-BUD)	FEDERAL (PARTICPATION % VARIES)
GMR	GROWTH MANAGEMENT FOR SIS	STATE
GR08	GEN REV PROJECTS FOR 2008 GAA	STATE
HP	FEDERAL HIGHWAY PLANNING	FEDERAL (PARTICPATION % VARIES)
HPP	HIGH PRIORITY PROJECTS	FEDERAL (PARTICPATION % VARIES)
HSP	SAFETY (HIWAY SAFETY PROGRAM)	FEDERAL (PARTICPATION % VARIES)
IM	INTERSTATE MAINTENANCE	FEDERAL (PARTICPATION % VARIES)
IMD	INTERSTATE MAINTENANCE DISCRET	FEDERAL (PARTICPATION % VARIES)
LF	LOCAL FUNDS	LOCAL
LFF	LOCAL FUND - FOR MATCHING F/A	LOCAL
LFNE	LOCAL FUNDS NOT IN ESCROW	LOCAL
LFR	LOCAL FUNDS/REIMBURSIBLE	LOCAL
LFU	LOCAL FUNDS_FOR UNFORSEEN WORK	LOCAL
NHAC	NH (AC/REGULAR)	FEDERAL (PARTICPATION % VARIES)
NHBR	NATIONAL HIGWAYS BRIDGES	FEDERAL (PARTICPATION % VARIES)

FUND SOURCE LEGEND

CODE	NAME	FUND TYPE (FEDERAL, STATE & LOCAL)
NHRE	NAT HWY PERFORM - RESURFACING	FEDERAL (PARTICPATION % VARIES)
NHTS	NATIONAL HWY TRAFFIC SAFETY	FEDERAL (NON-FHWA/PARTICIPATION % VARIES)
PKED	2012 SB1998-TURNPIKE FEEDER RD	STATE
PKYI	TURNPIKE IMPROVEMENT	STATE
PKYR	TURNPIKE RENEWAL & REPLACEMENT	STATE
PKM1	TURNPIKE TOLL MAINTENANCE	STATE
PKBD	TURNPIKE MASTER BOND FUND	STATE
PL	METRO PLAN (85% FA; 15% OTHER)	FEDERAL (PARTICPATION % VARIES)
PLHD	PUBLIC LANDS HIGHWAY DISCR	FEDERAL (PARTICPATION % VARIES)
POED	2012 SB1998-SEAPORT INVESTMENT	STATE
PORB	PORT FUNDS RETURNED FROM BONDS	STATE
PORT	SEAPORTS	STATE
RED	REDISTR. OF FA (SEC 1102F)	FEDERAL (PARTICPATION % VARIES)
RHH	RAIL HIGHWAY X-INGS - HAZARD	FEDERAL (PARTICPATION % VARIES)
RHP	RAIL HIGHWAY X-INGS - PROT DEV	FEDERAL (PARTICPATION % VARIES)
SA	STP, ANY AREA	FEDERAL (PARTICPATION % VARIES)
SE	STP, ENHANCEMENT	FEDERAL (PARTICPATION % VARIES)
SIB1	STATE INFRASTRUCTURE BANK	STATE
SIBG	SIB GROWTH MANAGEMENT	STATE

FUND SOURCE LEGEND

CODE	NAME	FUND TYPE (FEDERAL, STATE & LOCAL)
SL	STP, AREAS <= 200K	FEDERAL (PARTICPATION % VARIES)
SN	STP, MANDATORY NON-URBAN <= 5K	FEDERAL (PARTICPATION % VARIES)
SR2E	SAFE ROUTES - EITHER	FEDERAL (PARTICPATION % VARIES)
SR2N	SAFE ROUTES NON-INFRASTRUCTURE	FEDERAL (PARTICPATION % VARIES)
SR2S	SAFE ROUTES - INFRASTRUCTURE	FEDERAL (PARTICPATION % VARIES)
SS	STP, SAFETY	FEDERAL (PARTICPATION % VARIES)
STED	2012 SB1998-STRATEGIC ECON COR	STATE
SU	STP, URBAN AREAS > 200K	FEDERAL (PARTICPATION % VARIES)
TALT	TRANSPORTATION ALTS- ANY AREA	FEDERAL (PARTICPATION % VARIES)
TALU	TRANSPORTATION ALTS- >200K	FEDERAL (PARTICPATION % VARIES)
TCSP	TRANS, COMMUNITY & SYSTEM PRES	FEDERAL (PARTICPATION % VARIES)
TIFI	TRANS INFRAST FIN & INNOV ACT	FEDERAL (NON-FHWA/PARTICIPATION % VARIES)
TIF2	TIFIA LOAN - RENTAL CAR FACILITY	FEDERAL (NON-FHWA/PARTICIPATION % VARIES)
TIMP	TRANSPORTATION IMPROVEMENTS	FEDERAL (PARTICPATION % VARIES)
TMBD	I-95 EXPRESS LANES	STATE
TOBD	I-95 EXPRESS LANES	STATE
TRIP	TRANS REGIONAL INCENTIVE PROGM	STATE
VPPP	VALUE PRICING PILOT PROGRAM	FEDERAL (PARTICPATION % VARIES)

THIS PAGE INTENTIONALLY LEFT BLANK

TRANSPORTATION IMPROVEMENT PROGRAM (TIP)

FDOT

FLORIDA'S TURNPIKE ENTERPRISE

4DX® MIAMI-DADE EXPRESSWAY AUTHORITY

MIAMI-DADE COUNTY

MIA MIAMI INTERNATIONAL AIRPORT

RTA SOUTH FLORIDA REGIONAL TRANSPORTATION AUTHORITY

PORTMIAMI

Private Sector

Work Phase Description Legend

THIS PAGE INTENTIONALLY LEFT BLANK

WORK PHASE DESCRIPTION LEGEND	
ABBREVIATION	**NAME**
ADM	ADMINISTRATION
BR	BRIDGE
CAP	CAPITAL
CEI	CONSTRUCTION ENGINEERING INSPECTION
CST	CONSTRUCTION AND CONSTRUCTION ENGINEERING INSPECTION
DSB	DESIGN/BUILD
ENV	ENVIRONMENTAL
INC	ALTERNATIVE CONTRACTING INCENTIVES
LAR	LOCAL ADVANCE REIMBURSEMENT
MNT	MAINTENANCE
MSC	MISCELLANEOUS GRANT
OPS	OPERATIONS
PD	PRELIMINARY DESIGN
PDE	PROJECT DEVELOPMENT AND ENVIRONMENTAL

WORK PHASE DESCRIPTION LEGEND	
ABBREVIATION	**NAME**
PE	PLANNING AND DESIGN
PE/CST	PLANNING, ENGINEERING & CONSTRUCTION
PLN	PLANNING
R/R	RAILROAD
ROW	RIGHT OF WAY
R/W	RIGHT OF WAY
RRU	RAILROAD & UTILITIES

TRANSPORTATION IMPROVEMENT PROGRAM (TIP)

FDOT

FLORIDA'S TURNPIKE ENTERPRISE

4DX® MIAMI-DADE EXPRESSWAY AUTHORITY

MIAMI-DADE COUNTY

MIA MIAMI INTERNATIONAL AIRPORT

RTA SOUTH FLORIDA REGIONAL TRANSPORTATION AUTHORITY

PORTMIAMI

Private Sector

Bicycle Accomodations Legend

THIS PAGE INTENTIONALLY LEFT BLANK

BICYCLE ACCOMODATIONS LEGEND	
CODE	**NAME**
Bike Lane	A bike lane is a portion of a roadway that is designated by signs and markings for preferential use by bicyclists.
Paved Shoulder	A paved shoulder is a portion of a roadway that has been delineated by edge line striping and may include bicycle lane pavement markings or signing.
Wide Curb Lane	A wide curb lane is a through lane that provides a minimum of 14 feet in width.
Other	Could include: a. Multi-use path: a paved path that is physically separated from the road and is designed to accommodate two-way bicycle and pedestrian traffic. Sidewalks do not meet the width and operational criteria for multi-use paths. b. Shared Lane Marking: the shared lane marking is not a bicycle facility. It is an optional pavement marking for shared lane roadways where no bicycle lane or paved shoulder exists or is feasible.
To Be Determined	The type of bicycle facility to be included in the project has not yet been determined.

THIS PAGE INTENTIONALLY LEFT BLANK

TRANSPORTATION IMPROVEMENT PROGRAM (TIP)

FDOT

FLORIDA'S TURNPIKE ENTERPRISE

DX MIAMI-DADE EXPRESSWAY AUTHORITY

MIAMI-DADE COUNTY

MIA MIAMI INTERNATIONAL AIRPORT

RTA SOUTH FLORIDA REGIONAL TRANSPORTATION AUTHORITY

PORTMIAMI

Private Sector

STRATEGIC MIAMI AREA RAPID TRANSIT (SMART) PLAN

THIS PAGE INTENTIONALLY LEFT BLANK

MIAMI-DADE METROPOLITAN PLANNING ORGANIZATION

Fiscal Years 2016/2017 – 2020/2021 Transportation Improvement Program (TIP)

STRATEGIC MIAMI AREA RAPID TRANSIT (SMART) PLAN

Purpose of this Section

On February 18, 2016, the MPO Governing Board approved under Resolution #06-16, the establishment of a policy to set as highest priority the advancement of rapid transit corridor projects in Miami-Dade County. As a result of this Resolution, on April 21, 2016, the Strategic Miami Area Rapid Transit (SMART) Plan was endorsed by the Board under Resolution #26-16.

The purpose of this section is to support the advancement and implementation of the SMART Plan through analysis, monitoring, updating and engagement of the Miami-Dade Metropolitan Planning Organization (MPO) in association with our transportation partners. The SMART Plan includes six (6) rapid transit corridors and a bus express network, as shown in the attached map. All these corridors are connected to the Metrorail system that is the backbone of the transportation system in Miami-Dade County.

In order to comply with the MPO Governing Board Resolutions, the MPO is initiating a new process under the purview of the TIP Development Committee. The objective of this effort is to integrate those projects within a half mile to the SMART corridors that can improve transit along these selected corridors. Following is a flowchart of the proposed process.

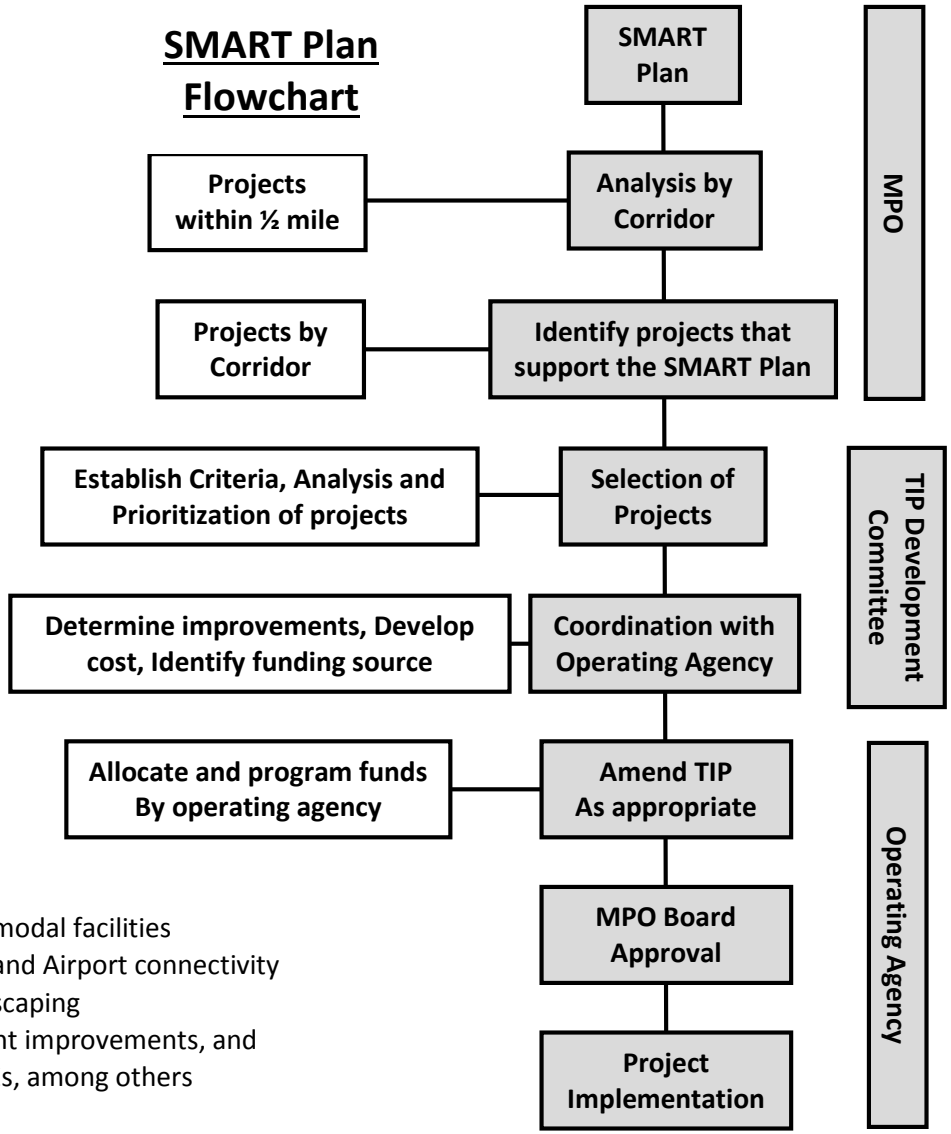

The MPO has already identified a list of projects within the ½ mile boundaries. The following table shows the number of projects identified by Fiscal Year in the areas of:

- New road construction
- Adding capacity
- Widening lanes
- Rehabilitation
- Traffic improvements
- Bicycle & Pedestrian
- Intermodal facilities
- Port and Airport connectivity
- Landscaping
- Freight improvements, and
- PD&Es, among others

NUMBER OF PROJECTS WITHIN ½ MILE OF THE CORRIDOR								
#	CORRIDOR	BOUNDARIES		FISCAL YEAR				
		FROM	TO	2016-17	2017-18	2018-19	2019-20	2020-21
1	North Corridor	MIC	NW 215th Street	26	21	14	15	11
2	Beach Corridor	Miami Beach Convention Center	Midtown	24	21	14	7	5
3	East-West Corridor (SR-836)	MIC	FIU	27	23	11	14	11
4	South Dade TransitWay	Florida City	Dadeland South Metrorail Station	23	23	16	10	8
5	Tri-Rail Coastal Link (North East/FEC Corridor) Miami Segment	Downtown Miami	City of Aventura	41	26	12	9	2
6	Kendall Corridor	SW 167th Avenue	Dadeland North Metrorail Station	11	16	7	5	3

NUMBER OF PROJECTS WITHIN ½ MILE OF THE EXPRESS SERVICE								
#	EXPRESS SERVICE	BOUNDARIES		FISCAL YEAR				
		FROM	TO	2016-17	2017-018	2018-19	2019-20	2020-21
1	Flagler Corridor	Downtown Miami	SW 147th Avenue	41	40	14	8	2
2	South Miami-Dade Express	Florida City	Dolphin Transit Hub	27	26	17	9	6
3	NW Miami-Dade Express	I-75/Miami Gardens	Palmetto Metrorail Station	17	21	9	7	6
4	SW Miami-Dade Express	Miami Executive Airport	Dadeland North Metrorail Station	15	14	8	5	2
5	Florida Turnpike Express	Florida City	Dadeland North Metrorail Station	14	12	3	7	2
6	Beach Express	Miami Beach	Golden Glades MIC	34	20	18	19	5

Strategic Miami Area Rapid Transit (SMART) Plan
Miami-Dade Metropolitan Planning Organization (MPO)

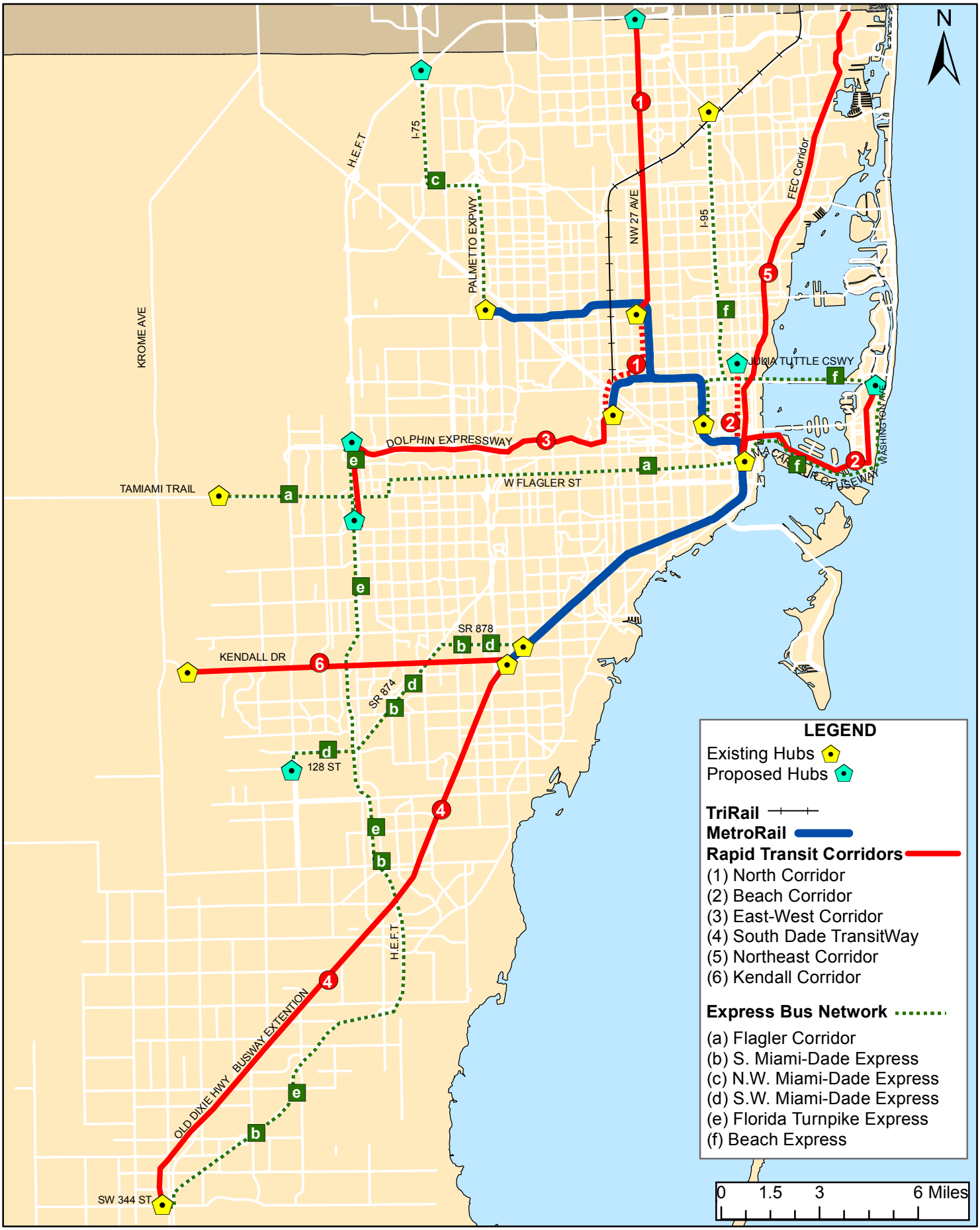

Date : 5/9/2016

THIS PAGE INTENTIONALLY LEFT BLANK

Funded Projects within 1/2 Mile Vicinity of SMART Corridor

MIAMI-DADE METROPOLITAN PLANNING ORGANIZATION

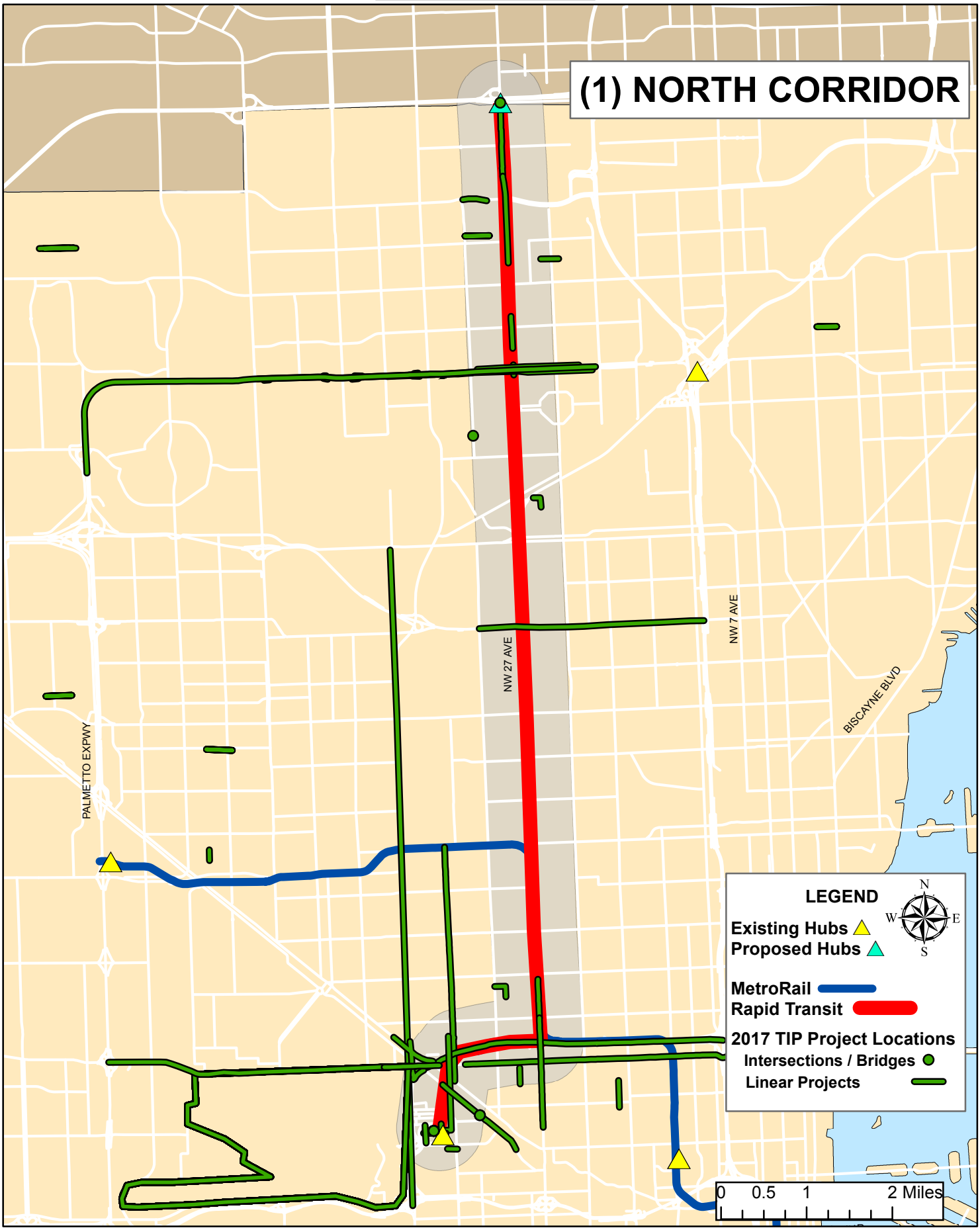

Date : 5/5/2016

THIS PAGE INTENTIONALLY LEFT BLANK

MIAMI-DADE METROPOLITAN PLANNING ORGANIZATION

FY 2017-2021 TRANSPORTATION IMPROVEMENT PROGRAM

FUNDED TRANSPORTATION PROJECTS WITHIN 1/2 MILE VICINITY OF SMART CORRIDOR

Stategic Miami Area Rapid Transit (SMART) Plan

(1) NORTH CORRIDOR

Type of Project: ***Expressway***

MPO Project No. / Agency Project No.	Facility/Project Name: From/Location	To/Location	Length (Miles)	Type of Work	Proposed Funding ($000s) 2016 - 2017	2017 - 2018	2018 - 2019	2019 - 2020	2020 - 2021	*5-YEAR TOTAL*	TIP Page Ref
DT4184235	SR 826/PALMETTO EXPY	FROM NW 154 STREET	TO NW 17 AVENUE	7.1	ADD SPECIAL USE LANE	6,751	11,649	9,681	0	0	***28,081***	A1-303
4184235	FL Dept. of Transportation											
DT4327432	SR 826/PALMETTO EXPY	FROM EAST OF NW 57 AVE	TO WEST OF NW 27 AVE	8.3	RESURFACING	235	0	0	0	0	***235***	A1-462
4327432	FL Dept. of Transportation											
DT4327433	SR 826/PALMETTO EXPY	FROM WEST OF NW 27 AVE	TO WEST OF NW 17 AVE	4.7	RESURFACING	210	0	0	0	0	***210***	A1-463
4327433	FL Dept. of Transportation											
DT4357605	SR 826/PALMETTO EXPY	FROM E OF NW 42 AVE	TO E OF NW 32 AVE	0.9	ADD LANES & RECONSTRUCT	4,600	100	0	0	0	***4,700***	A1-520
4357605	FL Dept. of Transportation											

Stategic Miami Area Rapid Transit (SMART) Plan

(1) NORTH CORRIDOR

Type of Project: ***Expressway***

DT4357606	SR 826/PALMETTO EXPY FROM E OF NW 32 AVE TO W OF NW 17 AVE	1.2	ADD LANES & RECONSTRUCT	13,800	0	0	0	7,272	***21,072***	A1-521
4357606	FL Dept. of Transportation									

XA11209	SR 112 Infrastructure Modifications for ORT NW 22 St NW 12 AVE	4.0	Infrastructure Modifications for Open Road Tolling	0	0	0	0	0	***0***	A3-2
11209	Miami-Dade Expressway Authority									

XA20001	MDX Connect 4 Express Central Miami-Dade County North Miami-Dade County	8.0	New Expressway Connecting SR 836, SR 112 and SR 924	225	955	1,685	1,685	1,011	***5,561***	A3-2
20001	Miami-Dade Expressway Authority	Project will need a CDMP amendment prior to proceeding to construction.								

XA92407	MDX SR 924 / Gratigny Parkway East Extension NW 32 Ave I-95	2.0	PD&E Study	0	0	0	0	0	***0***	A3-6
92407	Miami-Dade Expressway Authority									

Stategic Miami Area Rapid Transit (SMART) Plan

(1) NORTH CORRIDOR

Type of Project: ***Arterial/Collector Road***

MPO Project No. / Agency Project No.	Facility/Project Name: From/Location	To/Location	Length (Miles)	Type of Work	Proposed Funding ($000s) 2016 - 2017	2017 - 2018	2018 - 2019	2019 - 2020	2020 - 2021	*5-YEAR TOTAL*	TIP Page Ref
DT2499411	SR 823/NW 57 AVENUE	FROM W 46TH STREET	TO W 53RD STREET	0.5	ADD LANES & RECONSTRUCT	0	0	0	0	0	*0*	A1-142
2499411	FL Dept. of Transportation											
DT2499415	SR 823/NW 57 AVENUE	FROM WEST 23 STREET	TO WEST 46 STREET	1.5	ADD LANES & RECONSTRUCT	0	0	0	0	0	*0*	A1-146
2499415	FL Dept. of Transportation											
DT4068003	MIAMI INTERMODAL CTR (MIC) TRI-RAIL ACCESS RD			0.0	NEW ROAD CONSTRUCTION	0	0	0	0	0	*0*	A1-243
4068003	FL Dept. of Transportation											
DT4068008	MIAMI INTERMODAL CTR (MIC)	FROM BUS PLAZA ROAD WAY	TO NW 25 STREET	0.0	NEW ROAD CONSTRUCTION	0	0	0	0	0	*0*	A1-245
4068008	FL Dept. of Transportation											

Stategic Miami Area Rapid Transit (SMART) Plan

(1) NORTH CORRIDOR

Type of Project: ***Arterial/Collector Road***

DT4259791	SR 948/NW 36TH ST	FROM W OF LEE DRIVE	TO E OF OKEECHOBEE ROAD	0.7	RESURFACING	0	0	0	0	0	*0*	A1-342
4259791	FL Dept. of Transportation											
DT4259792	SR 25/OKEECHOBEE RD	FROM W OF SE 7 AVENUE	TO N OF NW 36 STREET	1.5	RESURFACING	0	3,788	0	0	0	*3,788*	A1-343
4259792	FL Dept. of Transportation											
DT4291861	SR 817/NW 27 AVENUE	FROM SOUTH OF NW 187 ST	TO NORTH OF NW 202 TERR	1.0	RESURFACING	0	0	0	0	0	*0*	A1-388
4291861	FL Dept. of Transportation											
DT4291863	SR 817/NW 27 AVENUE	FROM SOUTH OF NW 203 ST	TO NW 215 ST/COUNTY LINE	0.9	RESURFACING	0	383	0	0	0	*383*	A1-390
4291863	FL Dept. of Transportation											
DT4327435	SR 817/NW 27 AVENUE	FROM NW 165 STREET	TO NW 171 STREET	0.5	INTERSECTION IMPROVEMENT	0	0	0	0	0	*0*	A1-464
4327435	FL Dept. of Transportation											
DT4364261	SR 948/NW 36 ST	FROM SR 826/PALMETTO EXPY	TO SR 953/NW 42 AVE/LEJEUNE	3.7	TRANSPORTATION PLANNING	0	505	0	0	0	*505*	A1-540
4364261	FL Dept. of Transportation											

Stategic Miami Area Rapid Transit (SMART) Plan

(1) NORTH CORRIDOR

Type of Project: ***Arterial/Collector Road***

PW000304a	NW 37 Ave North River Dr NW 79 St	2.7	Widen to 5 lanes	5,030	7,020	5,004	474	0	***17,528***	A7-2
20040330	Miami-Dade Dept. of Transportation and Public Works	Prior Years' Funding as follows: $1,390,000 for PE, $75,000 for CST.								
PW000766	NW 32 Avenue North of NW 151 Street	0.0	Bridge replacement (#874032)						***0***	A5-53
766	Miami-Dade Dept. of Transportation and Public Works									
PW000792	Palmer Lake Bridge	0.0	Bridge replacement (#874134)	3,000	0	0	0	0	***3,000***	A5-30
792	Miami-Dade Dept. of Transportation and Public Works									
PW000865	Palmer Lake Bridge	0.0	Bridge replacement (#874134)	2,689	2,690	0	0	0	***5,379***	A5-33
000865	Miami-Dade Dept. of Transportation and Public Works									
PW000870	NW South River Drive NW 31 Street Tamiami Swing Bridge	1.1	Widen to 3 lanes	4,200	4,006	0	0	0	***8,206***	A5-30
000870	Miami-Dade Dept. of Transportation and Public Works	Subject to LRTP Amendment								

Stategic Miami Area Rapid Transit (SMART) Plan

(1) NORTH CORRIDOR

Type of Project: ***Transit***

MPO Project No. / Agency Project No.	Facility/Project Name: From/Location	To/Location	Length (Miles)	Type of Work	Proposed Funding ($000s) 2016 - 2017	2017 - 2018	2018 - 2019	2019 - 2020	2020 - 2021	*5-YEAR TOTAL*	TIP Page Ref
DT4364262	SR 25/NW 36 STREET	FROM NW 36 AVENUE	TO SR 5/US-1	4.1	PTO STUDIES	0	0	320	0	0	***320***	A1-540
4364262	FL Dept. of Transportation											
TA19	North Corridor (NW 27 Ave) Unity Station	Miami Intermodal Center (MIC)	NW 215 St	0.0	Construction of Transit Center with park and ride	601	1,710	400	3,645	0	***6,356***	A11-3
19	Miami-Dade Dept. of Transportation and Public Works			NW 215th St and NW 27th Ave; Unitiy Station								
TA4068002	MIAMI INTERMODAL CTR (MIC) MIC CENTRAL STATION			0.0	INTERMODAL HUB CAPACITY	5,800	0	0	0	0	***5,800***	A1-40
4068002	Miami-Dade Dept. of Transportation and Public Works											
TR0000019	Miami River Intermodal Center Capacity Improvement Study			0.0	Rail Capacity Project	9,295	704	0	0	0	***9,999***	A12-2
19	So. Florida Regional Transportation Authority			Add rail capacity to southernmost 1 mile of TriRail system Project to include bridge track and signal upgrades.								

Stategic Miami Area Rapid Transit (SMART) Plan

(1) NORTH CORRIDOR

Type of Project: ***Pedestrian/Bicycle***

MPO Project No.	Facility/Project Name: From/Location	To/Location	Length (Miles)	Type of Work	Proposed Funding ($000s) 2016 - 2017	2017 - 2018	2018 - 2019	2019 - 2020	2020 - 2021	*5-YEAR TOTAL*	TIP Page Ref
Agency Project No.	Responsible Agency		Project Comments								
DT4282101	SAFE RTS TO SCHOOL (GRADES K-8) VARIOUS SCHOOLS/LOCATIONS		0.0	PEDESTRIAN SAFETY IMPROVEMENT	678	0	0	0	0	*678*	A1-646
4282101	FL Dept. of Transportation										
DT4282111	SAFE RTS TO SCHOOL CORAL WY, DEVONAIRE K-8; MAYA ANGELOU,MELROSE ELEM		0.0	PEDESTRIAN SAFETY IMPROVEMENT	610	0	0	0	0	*610*	A1-647
4282111	FL Dept. of Transportation										
DT4355051	CITY OF MIAMI GARDENS NW 191 ST/BETTY FERGUSON RECREATION COMPLEX		0.0	BIKE PATH/TRAIL	0	1,222	0	0	0	*1,222*	A1-509
4355051	FL Dept. of Transportation										
DT4369411	SAFE RTS TO SCHOOL JMS BRIGHT/JW JHNSN;MORNINGSDE;NATHN YNG;SUNY ISLE		0.0	PEDESTRIAN SAFETY IMPROVEMENT	60	380	0	0	0	*440*	A1-564
4369411	FL Dept. of Transportation										

Stategic Miami Area Rapid Transit (SMART) Plan

(1) NORTH CORRIDOR

Type of Project: ***Pedestrian/Bicycle***

DT4379211	SR 817/NW 27 AVENUE FROM NW 171 STREET TO NW 177 STREET	0.4	PEDESTRIAN SAFETY IMPROVEMENT	97	327	80	0	0	***504***	A1-577
4379211	FL Dept. of Transportation									

DT4381651	SAFE RTS TO SCHL CRESTVW ES; EDISON PK K8 CTR; LORAH PK ES,SWEETWTR ES	0.0	PEDESTRIAN SAFETY IMPROVEMENT	96	0	0	699	0	***795***	A1-663
4381651	FL Dept. of Transportation									

Stategic Miami Area Rapid Transit (SMART) Plan

(1) NORTH CORRIDOR

Type of Project: ***Airport Improvement***

MPO Project No. / Agency Project No.	Facility/Project Name: From/Location	To/Location	Length (Miles)	Type of Work	Proposed Funding ($000s) 2016 - 2017	2017 - 2018	2018 - 2019	2019 - 2020	2020 - 2021	*5-YEAR TOTAL*	TIP Page Ref
AP4292711	MIAMI INT'L AIRPORT PERIMETER ROAD WIDENING & REALIGNMENT		0.0	AVIATION CAPACITY PROJECT	1,600	11,072	10,000	0	0	*22,672*	A1-8
4292711	Miami-Dade Aviation Dept										
AP4295311	MIAMI INT'L AIRPORT TERMINAL ROOF DRAINS, REROOFING AND SCUPPERS		0.0	AVIATION CAPACITY PROJECT	4,000	12,328	0	0	2,000	*18,328*	A1-10
4295311	Miami-Dade Aviation Dept										
AP4295332	MIAMI INT'L AIRPORT TAXIWAY T REHABILITATION		0.0	AVIATION PRESERVATION PROJECT	0	0	0	0	1,000	*1,000*	A1-10
4295332	Miami-Dade Aviation Dept										
AP4295333	MIAMI INT'L AIRPORT TAXIWAY S REHABILITATION		0.0	AVIATION PRESERVATION PROJECT	0	0	0	0	1,000	*1,000*	A1-11
4295333	Miami-Dade Aviation Dept										

Stategic Miami Area Rapid Transit (SMART) Plan

(1) NORTH CORRIDOR

Type of Project: ***Airport Improvement***

AP4295342	MIAMI INT'L AIRPORT E AND F TAXIWAY AND APRON REHAB		0.0	AVIATION PRESERVATION PROJECT	0	0	0	50	0	*50*	A1-12
4295342	Miami-Dade Aviation Dept										
APP246A	MIA Upgrade Terminal PLBs to 400 Hz Pre Conditioned Air			Improve Terminal Building (Standards)	0	2,000	0	0	0	*2,000*	A9-10
	Miami International Airport	Terminal Wide	0.0								
P246A	Miami-Dade Aviation Dept		Unfunded Portions of the Project Costs may be requested to FAA and the local share of any costs that exceed grant funds								
APP250A	MIA Airport Operations and Communications Center AOCC			Security Enhancements (EDS)	0	0	0	0	0	*0*	A9-10
	Miami International Airport	N/A	0.0								
P250A	Miami-Dade Aviation Dept		Unfunded portion of the project will be funded by local funds								
APP253A	MIA Central Base Apron and Utilities Modification and Expansion			Rehabilitate Taxiway	0	0	0	13,000	5,000	*18,000*	A9-11
	Miami International Airport	N/A	0.0								
P253A	Miami-Dade Aviation Dept		Preapplication submitted to FAA for design development services First phase of this project range from 2015 2018 and Phase 2 2025								
APP267A	MIA Wayfinding and Signage Master Plan Implementation			Improve Airport Miscellaneous Improvements						*0*	A9-11
	Miami International Airport	Central Boulevard and Terminal	0.0								
P267A	Miami-Dade Aviation Dept		Unfunded portion of the project will be funded by local share								
APT021A	MIA Cc D A380 Modifications			Gates Modifications	0	0	0	0	0	*0*	A9-12
	Gates D1 and D2	Concourse D	0.0								
T021A	Miami-Dade Aviation Dept										

Stategic Miami Area Rapid Transit (SMART) Plan

(1) NORTH CORRIDOR

Type of Project: ***Airport Improvement***

APT025A	MIA Terminal Wide Lightning Protection System MIA Terminal Wide (Cc E -H)	0.0	Improvement project	0	5,850	0	0	0	***5,850***	A9-12
T025A	Miami-Dade Aviation Dept	Unfunded Portions of the Project Costs may be requested by applying to FAA and any costs that exceed grant funds by local share								
APV005A	MIA South Terminal Apron and Utilities Modification and Expansion Miami International Airport Adjacent to Concourse J	0.0	Capacity Expansion	800	0	0	11,000	5,000	***16,800***	A9-13
V005A	Miami-Dade Aviation Dept									
APV006A	MIA Taxi Lot Replacement	0.0	Relocation	2,000	0	0	322	1,000	***3,322***	A9-13
V006A	Miami-Dade Aviation Dept	Unfunded cost will be funded thru local funding								
APV008A	Miami International Aiport Terminal E thru F Connector Terminal E Terminal F	0.0	Connector	0	0	15,080	0	0	***15,080***	A9-13
V008A	Miami-Dade Aviation Dept	Unfunded costs will be funded by local share								
APV009A	Miami Executive Airport Taxiway D and Associated Connector D1 and D2 Kendall Tamiami Airport Taxiway Connectors	0.0	Rehabilitation	0	0	2,000	0	0	***2,000***	A9-14
V009A	Miami-Dade Aviation Dept									
APV011A	MIA New Central Terminal H thru F Terminal H Terminal F	0.0	Expansion	0	0	0	2,000	0	***2,000***	A9-14
V011A	Miami-Dade Aviation Dept	Project is projected for New CIP once the Master Plan is accepted and adopted Unfunded costs will be planned accordingly								

Stategic Miami Area Rapid Transit (SMART) Plan

(1) NORTH CORRIDOR

Type of Project: ***Airport Improvement***

APV013A	Miami International Airport Concourse F Apron and Utilities		Apron expansion	0	0	0	2,000	0	***2,000***	A9-15
	Concourse F	0.0								
V013A	Miami-Dade Aviation Dept	Project cost has not been completed								

APV014A	Miami International Airport Concourse H Apron and Utilities		Apron Expansion	0	0	0	2,000	0	***2,000***	A9-15
	Concourse H	0.0								
V014A	Miami-Dade Aviation Dept	Project cost is pending final estimate								

APV015A	Miami International Airport Concourse G Apron and Utilities		Apron Expansion	0	0	0	2,000	0	***2,000***	A9-16
	Concouse G	0.0								
V015A	Miami-Dade Aviation Dept	This is preliminary cost estimate								

Stategic Miami Area Rapid Transit (SMART) Plan

(1) NORTH CORRIDOR

Type of Project: ***Passenger Transfer Station***

MPO Project No. / Agency Project No.	Facility/Project Name: From/Location	To/Location	Length (Miles)	Type of Work	Proposed Funding ($000s) 2016 - 2017	2017 - 2018	2018 - 2019	2019 - 2020	2020 - 2021	*5-YEAR TOTAL*	TIP Page Ref
TA2496431	MIAMI INTERMODAL CTR (MIC) MANAGEMENT CONSULTANT		0.0	INTERMODAL HUB CAPACITY	170	170	170	170	170	***850***	A1-36
2496431	Miami-Dade Dept. of Transportation and Public Works										
TA2496432	MIAMI INTERMODAL CTR (MIC) LEGAL CONSULTANT FOR RENTAL CAR FACILITY		0.0	INTERMODAL HUB CAPACITY	0	0	0	0	0	***0***	A1-37
2496432	Miami-Dade Dept. of Transportation and Public Works										
TA4068001	MIAMI INTERMODAL CTR (MIC) MIC CORE ROW (PRIORITY 3 ROW)		0.0	INTERMODAL HUB CAPACITY	345	0	0	0	0	***345***	A1-39
4068001	Miami-Dade Dept. of Transportation and Public Works										
TA4068004	MIAMI INTERMODAL CTR (MIC) TRI-RAIL RELOCATION /TEMPORARY STATION		0.0	PUBLIC TRANSPORTATION STATION	0	0	0	0	0	***0***	A1-43
4068004	Miami-Dade Dept. of Transportation and Public Works										

Stategic Miami Area Rapid Transit (SMART) Plan

(1) NORTH CORRIDOR

Type of Project: ***Passenger Transfer Station***

TA4068006	MIAMI INTERMODAL CTR (MIC) MIC/MIA STATION	0.0	INTERMODAL HUB CAPACITY	0	0	0	0	0	***0***	A1-45
4068006	Miami-Dade Dept. of Transportation and Public Works									
TA4083232	MIAMI INTERMODAL CTR (MIC) FDOT/DISTRICT 6 LOAN REPAYMENT	0.0	FUNDING ACTION	34,616	26,604	3,597	1,750	1,750	***68,317***	A1-46
4083232	Miami-Dade Dept. of Transportation and Public Works									
TA4083241	MIAMI INTERMODAL CTR (MIC) RENTAL CAR FACILITY (RCF) TIFIA LOAN REPAYM	0.0	FUNDING ACTION	19,397	19,824	19,762	19,851	19,942	***98,776***	A1-46
4083241	Miami-Dade Dept. of Transportation and Public Works									

Funded Projects within 1/2 Mile Vicinity of SMART Corridor

MIAMI-DADE METROPOLITAN PLANNING ORGANIZATION

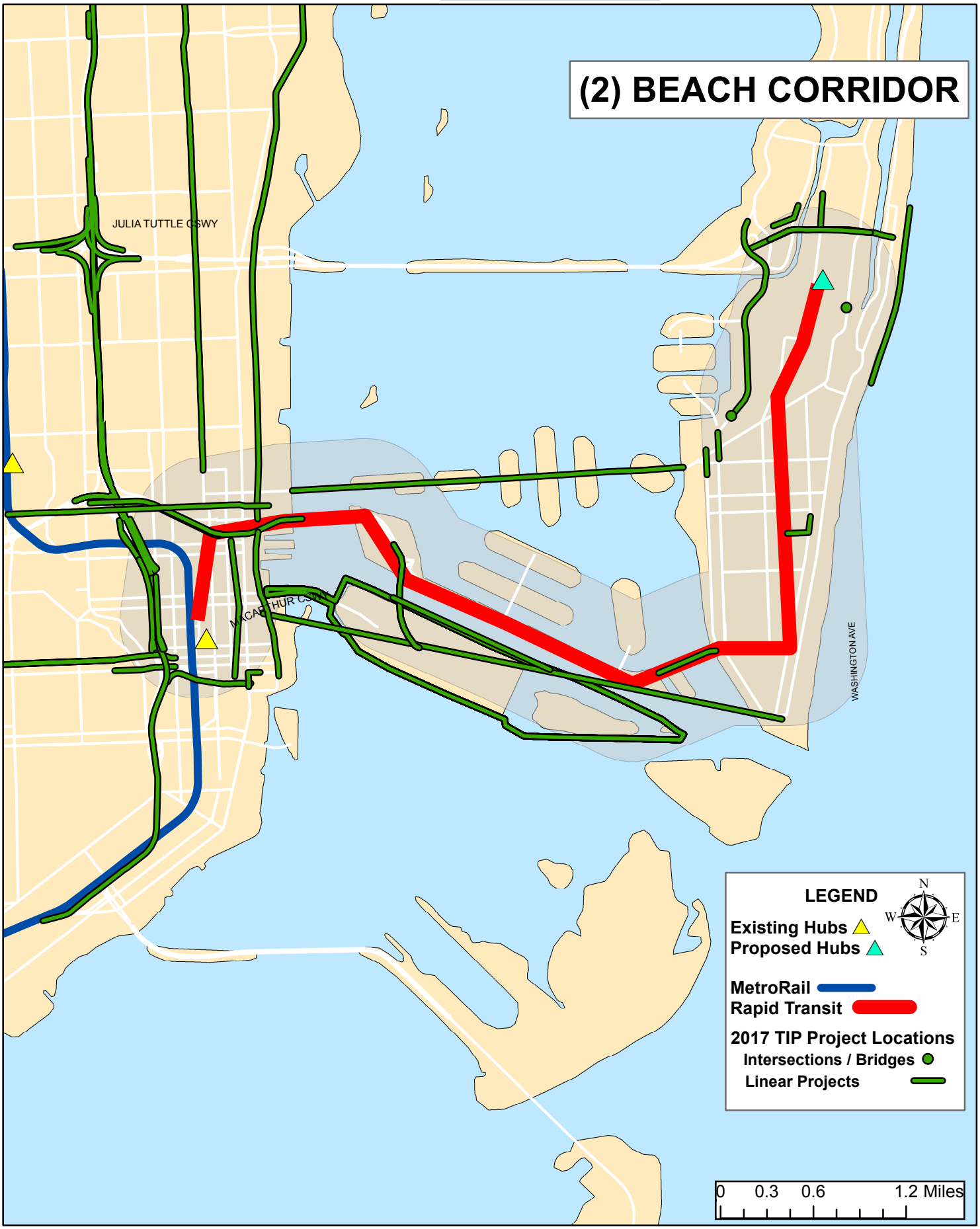

Date : 5/5/2016

THIS PAGE INTENTIONALLY LEFT BLANK

MIAMI-DADE METROPOLITAN PLANNING ORGANIZATION

MIAMI-DADE METROPOLITAN PLANNING ORGANIZATION
FY 2017-2021 TRANSPORTATION IMPROVEMENT PROGRAM
FUNDED TRANSPORTATION PROJECTS WITHIN 1/2 MILE VICINITY OF SMART CORRIDOR

Interac TIP

Stategic Miami Area Rapid Transit (SMART) Plan

(2) BEACH CORRIDOR

Type of Project: ***Expressway***

MPO Project No. / Agency Project No.	Facility/Project Name: From/Location	To/Location	Length (Miles)	Type of Work	Proposed Funding ($000s) 2016 - 2017	2017 - 2018	2018 - 2019	2019 - 2020	2020 - 2021	*5-YEAR TOTAL*	TIP Page Ref
DT2516881	SR 836/I-395	FROM WEST OF I-95 TO MACARTHUR CSWY BRIDGE	1.7	BRIDGE-REPLACE AND ADD LANES	244,608	238,678	119,339	555	569	*603,749*	A1-219
2516881	FL Dept. of Transportation										
DT4149641	SR 9A/I-95	FROM S OF SR 836/I-395 TO BROWARD COUNTY LINE	14.2	PD&E/EMO STUDY	0	0	13,035	0	0	*13,035*	A1-278
4149641	FL Dept. of Transportation										
DT4149647	SR 9A/I-95	FROM US-1/SOUTH DIXIE HIGHWAY TO SOUTH OF SR 90/SW 8 STREET	1.6	PD&E/EMO STUDY	0	2,700	4,000	0	0	*6,700*	A1-279
4149647	FL Dept. of Transportation										
DT4293002	SR 9A/I-95	FROM NW 8 STREET TO NW 29 STREET	4.0	RIGID PAVEMENT RECONSTRUCTION	27,080	2,050	0	0	0	*29,130*	A1-399
4293002	FL Dept. of Transportation										

MIAMI-DADE METROPOLITAN PLANNING ORGANIZATION

MIAMI-DADE METROPOLITAN PLANNING ORGANIZATION
FY 2017-2021 TRANSPORTATION IMPROVEMENT PROGRAM
FUNDED TRANSPORTATION PROJECTS WITHIN 1/2 MILE VICINITY OF SMART CORRIDOR

Interac TIP

Stategic Miami Area Rapid Transit (SMART) Plan

(2) BEACH CORRIDOR

Type of Project: ***Arterial/Collector Road***

MPO Project No. / Agency Project No.	Facility/Project Name: From/Location	To/Location	Length (Miles)	Type of Work	Proposed Funding ($000s) 2016 - 2017	2017 - 2018	2018 - 2019	2019 - 2020	2020 - 2021	*5-YEAR TOTAL*	TIP Page Ref
DT2511561	PORT OF MIAMI TUNNEL	FROM PORT OF MIAMI TO SR 836/I-395	1.8	MISCELLANEOUS STRUCTURE	0	0	0	0	0	*0*	A1-206
2511561	FL Dept. of Transportation										
DT2511562	PORT OF MIAMI TUNNEL	FROM PORT OF MIAMI TO SR836/I-395	0.5	NEW ROAD CONSTRUCTION	250	250	250	250	250	*1,250*	A1-206
2511562	FL Dept. of Transportation										
DT4124737	SR 5/SE 2ND AVENUE	FROM SE 2ND STREET TO SE 4TH STREET	0.3	RESURFACING	1,558	0	0	0	0	*1,558*	A1-260
4124737	FL Dept. of Transportation										
DT4146331	SR 968/W FLAGLER ST	FROM WEST 14TH AVENUE TO WEST 2ND AVENUE	1.3	FLEXIBLE PAVEMENT RECONSTRUCT.	0	400	0	0	0	*400*	A1-273
4146331	FL Dept. of Transportation										

Stategic Miami Area Rapid Transit (SMART) Plan

(2) BEACH CORRIDOR

Type of Project: ***Arterial/Collector Road***

DT4209101	WEST AVE CONNECTOR BRDG FRM N OF LINCOLN RD TO SOUTH OF 18 STREET	0.1	NEW BRIDGE CONSTRUCTION	0	2,552	0	0	0	***2,552***	A1-305
4209101	FL Dept. of Transportation									
DT4244071	SR 968/SW 1ST STREET AT MIAMI RIVER (BRIDGE #870660)	0.4	BRIDGE REPLACEMENT	7,748	78,471	5,745	0	0	***91,964***	A1-324
4244071	FL Dept. of Transportation									
DT4291931	SR 907/ALTON ROAD FROM MICHIGAN AVENUE TO S OF ED SULLIVAN DR/43 ST	1.3	FLEXIBLE PAVEMENT RECONSTRUCT.	148	0	0	0	24,893	***25,041***	A1-390
4291931	FL Dept. of Transportation									
DT4291932	SR 907/ALTON ROAD AT MICHIGAN AVENUE	0.2	INTERSECTION IMPROVEMENT	901	30	0	0	0	***931***	A1-392
4291932	FL Dept. of Transportation									
DT4293004	SR 925/NW 3RD COURT & NW 3RD AVENUE FROM NW 1ST STREET TO NW 8TH ST	1.2	RESURFACING	1,020	0	0	10,851	0	***11,871***	A1-401
4293004	FL Dept. of Transportation									
DT4330591	SR 5/BISCAYNE BLVD FROM NE 13 STREET TO NE 78 STREET	3.2	PEDESTRIAN SAFETY IMPROVEMENT	0	0	0	0	0	***0***	A1-469
4330591	FL Dept. of Transportation									

Stategic Miami Area Rapid Transit (SMART) Plan

(2) BEACH CORRIDOR

Type of Project: ***Arterial/Collector Road***

DT4347781	SR 112/ARTHUR GODFREY FROM ALTON ROAD TO WEST OF PINE TREE	0.6	INTERSECTION IMPROVEMENT	4,350	664	0	0	0	***5,014***	A1-500
4347781	FL Dept. of Transportation									
DT4365221	SR A1A/MACARTHUR CAUSEWAY EAST BRIDGE # 870077	0.4	BRIDGE-REPAIR/REHABILITATION	0	7,441	1,481	0	0	***8,922***	A1-542
4365221	FL Dept. of Transportation									
DT4365281	SR 970/DOWNTOWN DISTRIBUTOR AT I-95 NB TO SR 970 EB BRIDGE # 870472	0.5	BRIDGE - PAINTING	171	0	0	0	0	***171***	A1-546
4365281	FL Dept. of Transportation									
DT4365351	SR 907/ALTON ROAD AT DADE BLVD BRIDGE # 870665 OVER COLLINS	0.0	BRIDGE-REPAIR/REHABILITATION	0	0	682	0	0	***682***	A1-549
4365351	FL Dept. of Transportation									
DT4379151	SR 5/BISCAYNE BLVD FROM SE 2ND STREET TO NE 11TH TERRACE	0.9	INTERSECTION IMPROVEMENT	0	0	760	0	0	***760***	A1-572
4379151	FL Dept. of Transportation									
MU000055	41 St Alton Rd Collins Ave	0.0	Corridor Improvements	0	0	0	0	0	***0***	A16-1
55	Municipalities									

Stategic Miami Area Rapid Transit (SMART) Plan

(2) BEACH CORRIDOR

Type of Project: ***Arterial/Collector Road***

PW000716	Venetian Causeway Bridge Bayshore Dr Purdy Ave	0.0	Study							*0*	A5-115
716	Miami-Dade Dept. of Transportation and Public Works	PD&E Study by FDOT. Additional funding by Causeways and FDOT.									

PW000781	Pine Tree Drive and W 30 Street	0.0	Intersection improvement							*0*	A5-117
781	Miami-Dade Dept. of Transportation and Public Works										

PW000925	N Miami Avenue NW 17 Street NW 87 Street	4.4	Resurfacing							*0*	A5-34
000925	Miami-Dade Dept. of Transportation and Public Works										

Stategic Miami Area Rapid Transit (SMART) Plan

(2) BEACH CORRIDOR

Type of Project: ***Transit***

MPO Project No.	Facility/Project Name: From/Location	To/Location	Length (Miles)	Type of Work	Proposed Funding ($000s): 2016 - 2017	2017 - 2018	2018 - 2019	2019 - 2020	2020 - 2021	*5-YEAR TOTAL*	TIP Page Ref
Agency Project No.	Responsible Agency		Project Comments								
TA4387491	TRANSIT CONNECTOR			PTO STUDIES	7,520	2,500	0	0	0	*10,020*	A11-19
	FROM MIAMI	TO MIAMI BEACH	0.0								
4387491	Miami-Dade Dept. of Transportation and Public Works										

Stategic Miami Area Rapid Transit (SMART) Plan

(2) BEACH CORRIDOR

Type of Project: ***Pedestrian/Bicycle***

MPO Project No. / Agency Project No.	Facility/Project Name: From/Location	To/Location	Length (Miles)	Type of Work	Proposed Funding ($000s) 2016 - 2017	2017 - 2018	2018 - 2019	2019 - 2020	2020 - 2021	*5-YEAR TOTAL*	TIP Page Ref
DT4354781	SAFE RTS TO SCHOOL N BEACH ELEMENTARY & NAUTILUS MIDDLE SCHOOL		0.0	PEDESTRIAN SAFETY IMPROVEMENT	91	0	0	0	0	***91***	A1-506
4354781	FL Dept. of Transportation										
DT4354791	SAFE RTS TO SCHOOL FEINBERG-FISHER K-8 CENTR		0.0	PEDESTRIAN SAFETY IMPROVEMENT	163	0	0	0	0	***163***	A1-507
4354791	FL Dept. of Transportation										
DT4366091	CITY OF MIAMI - METROMOVER STATION ACCESS IMPROVEMENTS		0.0	SIDEWALK	0	392	0	0	0	***392***	A1-555
4366091	FL Dept. of Transportation										
DT4367481	CITY OF MIAMI BEACH - PEDESTRIAN AND BICYCLE PATHWAY		0.0	BIKE PATH/TRAIL	0	0	13,005	0	0	***13,005***	A1-559
4367481	FL Dept. of Transportation										

Stategic Miami Area Rapid Transit (SMART) Plan

(2) BEACH CORRIDOR

Type of Project: ***Seaport Improvement***

MPO Project No. / Agency Project No.	Facility/Project Name: From/Location	To/Location	Length (Miles)	Type of Work	Proposed Funding ($000s) 2016 - 2017	2017 - 2018	2018 - 2019	2019 - 2020	2020 - 2021	*5-YEAR TOTAL*	TIP Page Ref
DT2511563	PORT OF MIAMI TUNNEL			NEW ROAD CONSTRUCTION	41,623	42,869	44,150	45,471	46,833	***220,946***	A1-205
	FROM PORT OF MIAMI	TO SR 836/I-395	0.5								
2511563	FL Dept. of Transportation										
SP2544571	DISTRICTWIDE SEAPORTS ADMINISTRATION			PUBLIC TRANS IN-HOUSE SUPPORT	50	50	0	0	0	***100***	A1-54
			0.0								
2544571	Miami-Dade Seaport Department										
SP4311261	PORT OF MIAMI, PORT OF MIAMI (POM) POST PANAMAX CRANES			SEAPORT CAPACITY PROJECT	2,748	12,000	20,000	0	0	***34,748***	A1-54
			0.0								
4311261	Miami-Dade Seaport Department										
SP4333631	PORT OF MIAMI CRUISE TERMINAL IMPROVEMENTS			SEAPORT CAPACITY PROJECT	5,500	0	0	0	0	***5,500***	A10-2
			0.0								
4333631	Miami-Dade Seaport Department										

Stategic Miami Area Rapid Transit (SMART) Plan

(2) BEACH CORRIDOR

Type of Project: ***Seaport Improvement***

SP6410330	Facility Moves MSRC		Facility Moves	0	0	0	9,000	0	***9,000***	A10-4
	Dante B Fascell PORTMIAMI	0.0								
6410330	Miami-Dade Seaport Department									
SP6410510	Cruise Terminal H		Terminal H-Mechanical Upgrades	0	500	0	0	0	***500***	A10-4
	Dante B. Fascell PORTMIAMI PORTMIAMI	0.0								
6410510	Miami-Dade Seaport Department									
SP641540	Federal Inspection Facility		Federal Inspection Facility	6,300	0	0	0	0	***6,300***	A10-4
	Dante B. Fascell PORTMIAMI PORTMIAMI	0.0								
641540	Miami-Dade Seaport Department	Planning								
SP642930	Port Miami Multi-modal Terminal		Cruise Terminal J Improvements	2,000	0	0	0	0	***2,000***	A10-5
		0.0								
642930	Miami-Dade Seaport Department	FDOT Participation with prior year funding								
SP644010	Cargo Gateway Security Systems		Cargo Gate Modifications	6,000	6,000	0	0	0	***12,000***	A10-5
	Dante B. Fascell PORTMIAMI Various Locations	0.0								
644010	Miami-Dade Seaport Department	FDOT participation with prior year funding								
SP644300	Terminal Bulkheads Future Repairs		NorthTerminal Bulkhead Future Repairs	2,500	8,000	0	0	0	***10,500***	A10-5
	Dante B. Fascell PORTMIAMI North Channel	0.0								
644300	Miami-Dade Seaport Department									

Stategic Miami Area Rapid Transit (SMART) Plan

(2) BEACH CORRIDOR

Type of Project: ***Seaport Improvement***

SP644520	Container Yard Improvements Seaboard Dante B. Fascell PORTMIAMI Seaboard	0.0	Container Yard Improvements	14,000	15,000	3,674	0	0	***32,674***	A10-6
644520	Miami-Dade Seaport Department	FDOT prior year funds from FY05 through FY11								
SP645430	Infrastructure Improvements Dante B. Fascell PORTMIAMI Various locations	0.0	Infrastructure Improvements	10,400	5,120	10,000	12,000	10,000	***47,520***	A10-6
645430	Miami-Dade Seaport Department	Update and improve various infrastructure portions of the Port to keep up with industry demands								
SP646300	Cargo Bulkheads Rehabilitation Dante B. Fascell PORTMIAMI South Channel	0.0	Cargo Bulkhead Rehabilitation	5,000	10,500	5,000	5,000	0	***25,500***	A10-7
646300	Miami-Dade Seaport Department									
SP647720	Sewer Upgrades at various locations Dante B. Fascell PORTMIAMI Various locations	0.0	Sewer Upgrades	3,500	0	0	0	0	***3,500***	A10-7
647720	Miami-Dade Seaport Department									

Funded Projects within 1/2 Mile Vicinity of SMART Corridor

Date : 5/5/2016

THIS PAGE INTENTIONALLY LEFT BLANK

MIAMI-DADE METROPOLITAN PLANNING ORGANIZATION

FY 2017-2021 TRANSPORTATION IMPROVEMENT PROGRAM

FUNDED TRANSPORTATION PROJECTS WITHIN 1/2 MILE VICINITY OF SMART CORRIDOR

Stategic Miami Area Rapid Transit (SMART) Plan

(3) EAST-WEST CORRIDOR

Type of Project: ***Expressway***

MPO Project No. / Agency Project No.	Facility/Project Name: From/Location	To/Location	Length (Miles)	Type of Work	Proposed Funding ($000s) 2016 - 2017	2017 - 2018	2018 - 2019	2019 - 2020	2020 - 2021	*5-YEAR TOTAL*	TIP Page Ref
DT2495811	SR 826/SR 836	FROM N OF SW 8 ST	TO S OF NW 25 ST & FM NW 87 TO 57 AVE'	4.8	INTERCHANGE - ADD LANES	46,500	0	0	0	0	*46,500*	A1-114
2495811	FL Dept. of Transportation											
DT2495812	SR 826/PALMETTO EXPY	FROM S OF SW 2 STREET	TO NW 14 STREET	1.7	LANDSCAPING	0	779	0	0	0	*779*	A1-118
2495812	FL Dept. of Transportation											
DT4326391	SR 826/PALMETTO EXPY	FROM US-1/S DIXIE HWY	TO SR 836/DOLPHIN XWAY	7.2	TRANSPORTATION PLANNING	6,710	10	10	0	0	*6,730*	A1-453
4326391	FL Dept. of Transportation											
DT4326871	SR 826	FROM FLAGLER ST	TO NW 154 ST & I-75 FROM SR 826 TO NW 170 ST	13.5	ADD SPECIAL USE LANE	12,888	601	0	0	0	*13,489*	A1-454
4326871	FL Dept. of Transportation											

Stategic Miami Area Rapid Transit (SMART) Plan

(3) EAST-WEST CORRIDOR

Type of Project: ***Expressway***

TP4150514	WIDEN HEFT, BIRD RD - SR836(MP23.8-26)(6 TO 10 LANES) INC. EXPRESS LAN	3.1	ADD LANES & RECONSTRUCT	0	0	0	0	0	***0***	A2-6
4150514	Florida's Turnpike									
TP4150515	THERMOPLASTIC FOR WIDEN HEFT FROM BIRD RD TO SR 836	3.1	SIGNING/PAVEMENT MARKINGS	0	335	0	0	0	***335***	A2-7
4150515	Florida's Turnpike									
TP4150517	HEFT-SR836 EXPRESS L ANES DIRECT CONNECT RAMPS (MP 26)	0.9	INTERCHANGE IMPROVEMENT	0	0	0	0	0	***0***	A2-10
4150517	Florida's Turnpike									
TP4355451	WIDEN HEFT FROM SR 836 (MP 26) TO NW 74TH ST (MP 31)	4.0	ADD LANES & RECONSTRUCT	0	0	0	0	0	***0***	A2-25
4355451	Florida's Turnpike									
XA10017	SR 836 Toll System Conversion NW 137th Avenue I-95	14.0	Toll System Conversion	8,198	2,098	0	0	0	***10,296***	A3-1
10017	Miami-Dade Expressway Authority									
XA20001	MDX Connect 4 Express Central Miami-Dade County North Miami-Dade County	8.0	New Expressway Connecting SR 836, SR 112 and SR 924	225	955	1,685	1,685	1,011	***5,561***	A3-2
20001	Miami-Dade Expressway Authority	Project will need a CDMP amendment prior to proceeding to construction.								

Stategic Miami Area Rapid Transit (SMART) Plan

(3) EAST-WEST CORRIDOR

Type of Project: ***Expressway***

XA83608	SR-826 / SR-836 Interchange Improvements NW 82 Ave SR-826 / SR-836 Interchange	8.5	Interchange Improvement	46,500	0	0	0	0	***46,500***	A3-2
83608	Miami-Dade Expressway Authority	JPA w FDOT for partial funding refer to FM 249581								
XA83624	SR 836 Infrastructure Modifications for Open Road Tolling East Section NW 62nd Avenue I-95/I-395	2.2	Infrastructure Modifications for Open Road Tolling	0	0	0	0	0	***0***	A3-3
83624	Miami-Dade Expressway Authority									
XA83625	SR-836 (Dolphin) WB Access Ramp NW 107 Ave SR-836 (Dolphin)	0.3	Construction of access ramp	0	0	0	0	0	***0***	A3-3
83625	Miami-Dade Expressway Authority									
XA83628	SR-836 (Dolphin) Improvements NW 57 Ave NW 17 Ave	4.2	Mainline Widening and Interchange Improvements	60,802	53,934	0	0	0	***114,736***	A3-4
83628	Miami-Dade Expressway Authority	Congestion Relief Project								
XA83629	SR 836 (Dolphin) Interchange Modifications At 87 Ave SR 836 West of 82 Ave NW 97 Ave	0.0	Interchange Improvements	46,569	29,412	4,085	0	0	***80,066***	A3-4
83629	Miami-Dade Expressway Authority									
XA83631	SR 836 Infrastructure Mod. For Open Road Tolling WEST & CENTRAL Sections NW 137th Avenue NW 62nd Avenue	5.6	Infrastructure Modifications for Open Road Tolling	0	0	0	0	0	***0***	A3-4
83631	Miami-Dade Expressway Authority									

Stategic Miami Area Rapid Transit (SMART) Plan

(3) EAST-WEST CORRIDOR

Type of Project: ***Arterial/Collector Road***

MPO Project No. / Agency Project No.	Facility/Project Name: From/Location	To/Location	Length (Miles)	Type of Work	Proposed Funding ($000s) 2016 - 2017	2017 - 2018	2018 - 2019	2019 - 2020	2020 - 2021	*5-YEAR TOTAL*	TIP Page Ref
DT4068003	MIAMI INTERMODAL CTR (MIC) TRI-RAIL ACCESS RD		0.0	NEW ROAD CONSTRUCTION	0	0	0	0	0	*0*	A1-243
4068003	FL Dept. of Transportation										
DT4068008	MIAMI INTERMODAL CTR (MIC)	FROM BUS PLAZA ROAD WAY TO NW 25 STREET	0.0	NEW ROAD CONSTRUCTION	0	0	0	0	0	*0*	A1-245
4068008	FL Dept. of Transportation										
DT4347691	SR 953/LEJEUNE ROAD	FROM SW 2 STREET TO NW 11 STREET	0.9	INTERSECTION IMPROVEMENT	4,602	2,038	0	0	0	*6,640*	A1-494
4347691	FL Dept. of Transportation										
DT4355061	SR 90/SW 8 STREET TRAFFIC SIGNAL UPDATE PILOT PROJECT		7.6	TRAFFIC SIGNAL UPDATE	0	0	0	0	0	*0*	A1-510
4355061	FL Dept. of Transportation										

Stategic Miami Area Rapid Transit (SMART) Plan

(3) EAST-WEST CORRIDOR

Type of Project: ***Arterial/Collector Road***

DT4379201	SR 973/NW 87 AVENUE FROM SOUTH OF NW 7 ST TO NW 800 BLOCK	0.3	INTERSECTION IMPROVEMENT	0	0	814	0	0	***814***	A1-577
4379201	FL Dept. of Transportation									
PW000851	NW 107 Avenue NW 12 Street NW 25 Street	0.9	Resurfacing						***0***	A5-17
000851	Miami-Dade Dept. of Transportation and Public Works									
PW000870	NW South River Drive NW 31 Street Tamiami Swing Bridge	1.1	Widen to 3 lanes	4,200	4,006	0	0	0	***8,206***	A5-30
000870	Miami-Dade Dept. of Transportation and Public Works	Subject to LRTP Amendment								
PW000912	W Flagler Street W 117 Avenue W 107 Avenue	1.0	Resurfacing						***0***	A5-10
000912	Miami-Dade Dept. of Transportation and Public Works									

Stategic Miami Area Rapid Transit (SMART) Plan

(3) EAST-WEST CORRIDOR

Type of Project: ***Transit***

MPO Project No. / Agency Project No.	Facility/Project Name: From/Location	To/Location	Length (Miles)	Type of Work	Responsible Agency / Project Comments	Proposed Funding ($000s) 2016 - 2017	2017 - 2018	2018 - 2019	2019 - 2020	2020 - 2021	*5-YEAR TOTAL*	TIP Page Ref
TA14	Flagler MAX RTE 51 Operating Assistance	West Miami-Dade	Downtown	0.0	Urban Corridor Improvements	1,110	1,016	2,117	570	510	*5,323*	A11-2
14	Miami-Dade Dept. of Transportation and Public Works				Flagler Max Rt 51 From West Miami Dade to Downtown							
TA17	Flagler Enhanced Bus Service Bus Purchase			0.0	Capital For Bus Purchase	9,133	905	0	0	0	*10,038*	A11-2
17	Miami-Dade Dept. of Transportation and Public Works											
TA4068002	MIAMI INTERMODAL CTR (MIC) MIC CENTRAL STATION			0.0	INTERMODAL HUB CAPACITY	5,800	0	0	0	0	*5,800*	A1-40
4068002	Miami-Dade Dept. of Transportation and Public Works											
TA4309531	MDT - FLAGLER MAX (RTE51)OPERATING ASSISTNC	FROM W MIA DADE	TO DTWN	0.0	URBAN CORRIDOR IMPROVEMENTS	1,110	1,016	2,117	570	0	*4,813*	A1-83
4309531	Miami-Dade Dept. of Transportation and Public Works											

Stategic Miami Area Rapid Transit (SMART) Plan

(3) EAST-WEST CORRIDOR

Type of Project: ***Transit***

TA4335251	MDT - FLAGLER ENHANCED BUS SERVICE (BUS PURCHASE)	0.0	CAPITAL FOR FIXED ROUTE	9,134	904	0	0	0	***10,038***	A1-89
4335251	Miami-Dade Dept. of Transportation and Public Works									

TR0000019	Miami River Intermodal Center Capacity Improvement Study	0.0	Rail Capacity Project	9,295	704	0	0	0	***9,999***	A12-2
19	So. Florida Regional Transportation Authority	Add rail capacity to southernmost 1 mile of TriRail system Project to include bridge track and signal upgrades.								

Stategic Miami Area Rapid Transit (SMART) Plan

(3) EAST-WEST CORRIDOR

Type of Project: ***Pedestrian/Bicycle***

MPO Project No.	Facility/Project Name: From/Location	To/Location	Length (Miles)	Type of Work	Proposed Funding ($000s): 2016 - 2017	2017 - 2018	2018 - 2019	2019 - 2020	2020 - 2021	*5-YEAR TOTAL*	TIP Page Ref
Agency Project No.	Responsible Agency		Project Comments								
DT4354811	SAFE RTS TO SCHOOL KINLOCH PARK ELEMENTARY & MIDDLE SCHOOLS		0.0	PEDESTRIAN SAFETY IMPROVEMENT	157	0	0	0	0	*157*	A1-508
4354811	FL Dept. of Transportation										
PW000963	Ludlam Bikepath		0.0	Bikepath	500	2,000	0	0	0	*2,500*	A5-5
000963	Miami-Dade Dept. of Transportation and Public Works		Additional funding in RIF 2. Additional funding by others.								
PW000964	Ludlam Bikepath		0.0	Bikepath	500	0	0	0	0	*500*	A5-31
000964	Miami-Dade Dept. of Transportation and Public Works		Additional funding in RIF 1. Additional funding by others.								

Stategic Miami Area Rapid Transit (SMART) Plan

(3) EAST-WEST CORRIDOR

Type of Project: ***Airport Improvement***

MPO Project No.	Facility/Project Name: From/Location	To/Location	Length (Miles)	Type of Work	Proposed Funding ($000s): 2016 - 2017	2017 - 2018	2018 - 2019	2019 - 2020	2020 - 2021	*5-YEAR TOTAL*	TIP Page Ref
Agency Project No.	Responsible Agency		Project Comments								
AP4292711	MIAMI INT'L AIRPORT PERIMETER ROAD WIDENING & REALIGNMENT		0.0	AVIATION CAPACITY PROJECT	1,600	11,072	10,000	0	0	*22,672*	A1-8
4292711	Miami-Dade Aviation Dept										
AP4295311	MIAMI INT'L AIRPORT TERMINAL ROOF DRAINS, REROOFING AND SCUPPERS		0.0	AVIATION CAPACITY PROJECT	4,000	12,328	0	0	2,000	*18,328*	A1-10
4295311	Miami-Dade Aviation Dept										
AP4295332	MIAMI INT'L AIRPORT TAXIWAY T REHABILITATION		0.0	AVIATION PRESERVATION PROJECT	0	0	0	0	1,000	*1,000*	A1-10
4295332	Miami-Dade Aviation Dept										
AP4295333	MIAMI INT'L AIRPORT TAXIWAY S REHABILITATION		0.0	AVIATION PRESERVATION PROJECT	0	0	0	0	1,000	*1,000*	A1-11
4295333	Miami-Dade Aviation Dept										

Stategic Miami Area Rapid Transit (SMART) Plan

(3) EAST-WEST CORRIDOR

Type of Project: ***Airport Improvement***

AP4295342	MIAMI INT'L AIRPORT E AND F TAXIWAY AND APRON REHAB		0.0	AVIATION PRESERVATION PROJECT	0	0	0	50	0	***50***	A1-12
4295342	Miami-Dade Aviation Dept										
APK001J	Aviation Planning Study PDE	Perimeter Road	0.0	Environmental Study						***0***	A9-8
K001J	Miami-Dade Aviation Dept		PD E Study								
APP246A	MIA Upgrade Terminal PLBs to 400 Hz Pre Conditioned Air	Miami International Airport Terminal Wide	0.0	Improve Terminal Building (Standards)	0	2,000	0	0	0	***2,000***	A9-10
P246A	Miami-Dade Aviation Dept		Unfunded Portions of the Project Costs may be requested to FAA and the local share of any costs that exceed grant funds								
APP250A	MIA Airport Operations and Communications Center AOCC	Miami International Airport N/A	0.0	Security Enhancements (EDS)	0	0	0	0	0	***0***	A9-10
P250A	Miami-Dade Aviation Dept		Unfunded portion of the project will be funded by local funds								
APP253A	MIA Central Base Apron and Utilities Modification and Expansion	Miami International Airport N/A	0.0	Rehabilitate Taxiway	0	0	0	13,000	5,000	***18,000***	A9-11
P253A	Miami-Dade Aviation Dept		Preapplication submitted to FAA for design development services First phase of this project range from 2015 2018 and Phase 2 2025								
APP267A	MIA Wayfinding and Signage Master Plan Implementation	Miami International Airport Central Boulevard and Terminal	0.0	Improve Airport Miscellaneous Improvements						***0***	A9-11
P267A	Miami-Dade Aviation Dept		Unfunded portion of the project will be funded by local share								

Stategic Miami Area Rapid Transit (SMART) Plan

(3) EAST-WEST CORRIDOR

Type of Project: ***Airport Improvement***

APT021A	MIA Cc D A380 Modifications Gates D1 and D2 Concourse D	0.0	Gates Modifications	0	0	0	0	0	***0***	A9-12
T021A	Miami-Dade Aviation Dept									
APT025A	MIA Terminal Wide Lightning Protection System MIA Terminal Wide (Cc E -H)	0.0	Improvement project	0	5,850	0	0	0	***5,850***	A9-12
T025A	Miami-Dade Aviation Dept	Unfunded Portions of the Project Costs may be requested by applying to FAA and any costs that exceed grant funds by local share								
APV005A	MIA South Terminal Apron and Utilities Modification and Expansion Miami International Airport Adjacent to Concourse J	0.0	Capacity Expansion	800	0	0	11,000	5,000	***16,800***	A9-13
V005A	Miami-Dade Aviation Dept									
APV006A	MIA Taxi Lot Replacement	0.0	Relocation	2,000	0	0	322	1,000	***3,322***	A9-13
V006A	Miami-Dade Aviation Dept	Unfunded cost will be funded thru local funding								
APV008A	Miami International Aiport Terminal E thru F Connector Terminal E Terminal F	0.0	Connector	0	0	15,080	0	0	***15,080***	A9-13
V008A	Miami-Dade Aviation Dept	Unfunded costs will be funded by local share								
APV009A	Miami Executive Airport Taxiway D and Associated Connector D1 and D2 Kendall Tamiami Airport Taxiway Connectors	0.0	Rehabilitation	0	0	2,000	0	0	***2,000***	A9-14
V009A	Miami-Dade Aviation Dept									

Stategic Miami Area Rapid Transit (SMART) Plan

(3) EAST-WEST CORRIDOR

Type of Project: ***Airport Improvement***

APV011A	MIA New Central Terminal H thru F Terminal H Terminal F	0.0	Expansion	0	0	0	2,000	0	***2,000***	A9-14
V011A	Miami-Dade Aviation Dept	Project is projected for New CIP once the Master Plan is accepted and adopted Unfunded costs will be planned accordingly								
APV013A	Miami International Airport Concourse F Apron and Utilities Concourse F	0.0	Apron expansion	0	0	0	2,000	0	***2,000***	A9-15
V013A	Miami-Dade Aviation Dept	Project cost has not been completed								
APV014A	Miami International Airport Concourse H Apron and Utilities Concourse H	0.0	Apron Expansion	0	0	0	2,000	0	***2,000***	A9-15
V014A	Miami-Dade Aviation Dept	Project cost is pending final estimate								
APV015A	Miami International Airport Concourse G Apron and Utilities Concouse G	0.0	Apron Expansion	0	0	0	2,000	0	***2,000***	A9-16
V015A	Miami-Dade Aviation Dept	This is preliminary cost estimate								

Stategic Miami Area Rapid Transit (SMART) Plan

(3) EAST-WEST CORRIDOR

Type of Project: ***Passenger Transfer Station***

MPO Project No. / Agency Project No.	Facility/Project Name: From/Location	To/Location	Length (Miles)	Type of Work	Proposed Funding ($000s) 2016 - 2017	2017 - 2018	2018 - 2019	2019 - 2020	2020 - 2021	*5-YEAR TOTAL*	TIP Page Ref
TA2496431	MIAMI INTERMODAL CTR (MIC) MANAGEMENT CONSULTANT		0.0	INTERMODAL HUB CAPACITY	170	170	170	170	170	***850***	A1-36
2496431	Miami-Dade Dept. of Transportation and Public Works										
TA2496432	MIAMI INTERMODAL CTR (MIC) LEGAL CONSULTANT FOR RENTAL CAR FACILITY		0.0	INTERMODAL HUB CAPACITY	0	0	0	0	0	***0***	A1-37
2496432	Miami-Dade Dept. of Transportation and Public Works										
TA4068001	MIAMI INTERMODAL CTR (MIC) MIC CORE ROW (PRIORITY 3 ROW)		0.0	INTERMODAL HUB CAPACITY	345	0	0	0	0	***345***	A1-39
4068001	Miami-Dade Dept. of Transportation and Public Works										
TA4068004	MIAMI INTERMODAL CTR (MIC) TRI-RAIL RELOCATION /TEMPORARY STATION		0.0	PUBLIC TRANSPORTATION STATION	0	0	0	0	0	***0***	A1-43
4068004	Miami-Dade Dept. of Transportation and Public Works										

Agency Project No. / Responsible Agency / Project Comments

Stategic Miami Area Rapid Transit (SMART) Plan

(3) EAST-WEST CORRIDOR

Type of Project: ***Passenger Transfer Station***

TA4068006	MIAMI INTERMODAL CTR (MIC) MIC/MIA STATION	0.0	INTERMODAL HUB CAPACITY	0	0	0	0	0	***0***	A1-45
4068006	Miami-Dade Dept. of Transportation and Public Works									
TA4083232	MIAMI INTERMODAL CTR (MIC) FDOT/DISTRICT 6 LOAN REPAYMENT	0.0	FUNDING ACTION	34,616	26,604	3,597	1,750	1,750	***68,317***	A1-46
4083232	Miami-Dade Dept. of Transportation and Public Works									
TA4083241	MIAMI INTERMODAL CTR (MIC) RENTAL CAR FACILITY (RCF) TIFIA LOAN REPAYM	0.0	FUNDING ACTION	19,397	19,824	19,762	19,851	19,942	***98,776***	A1-46
4083241	Miami-Dade Dept. of Transportation and Public Works									

Funded Projects within 1/2 Mile Vicinity of SMART Corridor

MIAMI-DADE METROPOLITAN PLANNING ORGANIZATION

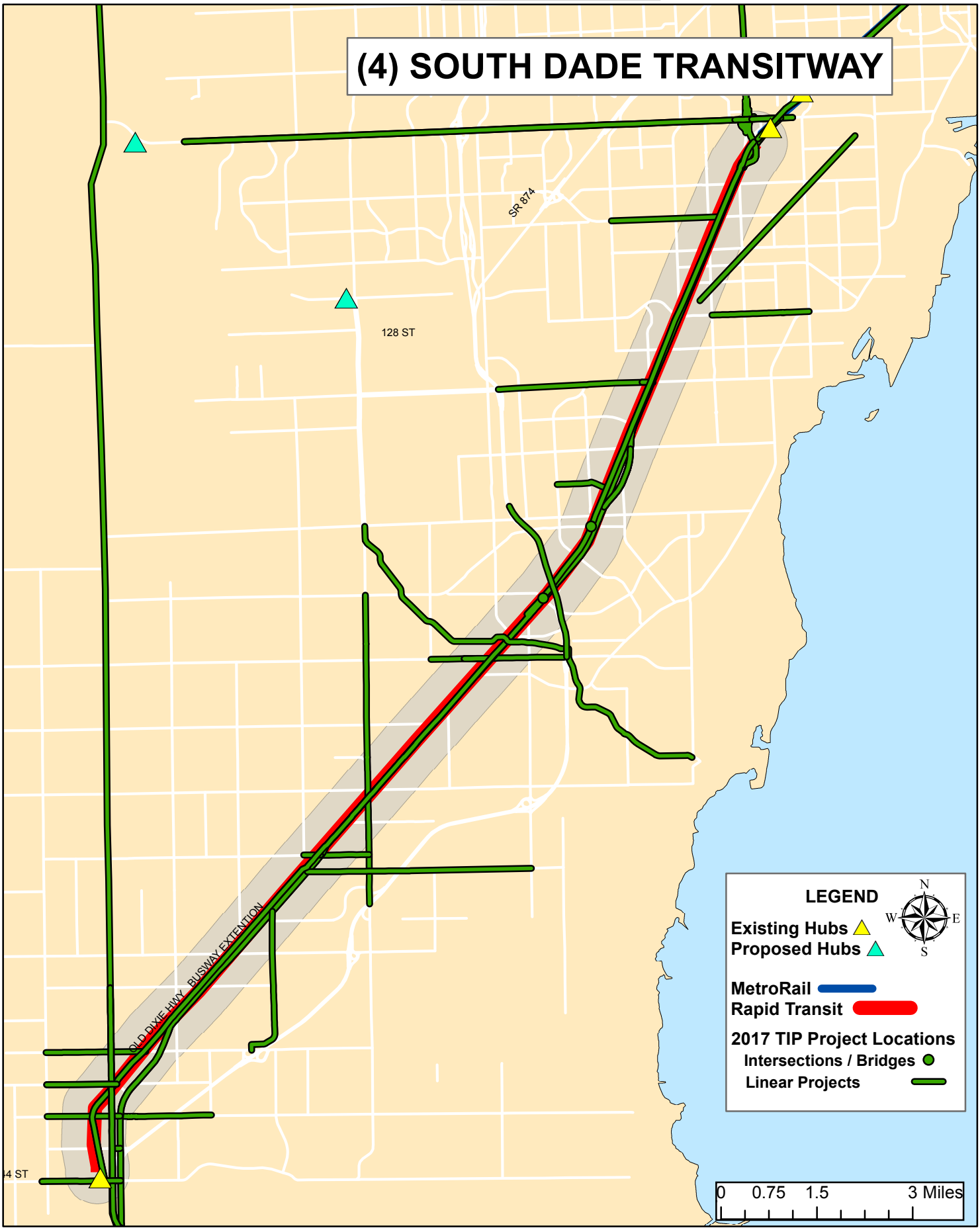

Date : 5/5/2016

THIS PAGE INTENTIONALLY LEFT BLANK

MIAMI-DADE METROPOLITAN PLANNING ORGANIZATION

FY 2017-2021 TRANSPORTATION IMPROVEMENT PROGRAM

FUNDED TRANSPORTATION PROJECTS WITHIN 1/2 MILE VICINITY OF SMART CORRIDOR

Stategic Miami Area Rapid Transit (SMART) Plan

(4) SOUTH DADE TRANSITWAY

Type of Project: ***Expressway***

MPO Project No.	Facility/Project Name: From/Location	To/Location	Length (Miles)	Type of Work	Proposed Funding ($000s): 2016 - 2017	2017 - 2018	2018 - 2019	2019 - 2020	2020 - 2021	*5-YEAR TOTAL*	TIP Page Ref
Agency Project No.	Responsible Agency		Project Comments								
DT4326391	SR 826/PALMETTO EXPY			TRANSPORTATION PLANNING	6,710	10	10	0	0	*6,730*	A1-453
	FROM US-1/S DIXIE HWY	TO SR 836/DOLPHIN XWAY	7.2								
4326391	FL Dept. of Transportation										
DT4327431	SR 826/PALMETTO EXPY			RESURFACING	0	0	0	0	0	*0*	A1-461
	FROM SR 5/US-1	TO N OF SR 878/SNAPPER CREEK EXPY	3.3								
4327431	FL Dept. of Transportation										
TP4154881	WIDEN HEFT- SW 216TH ST TO N OF EUREKA DR MP11 .8-14.5 INC EXPRESS LAN			ADD LANES & RECONSTRUCT	0	0	0	0	0	*0*	A2-12
			2.7								
4154881	Florida's Turnpike										

Stategic Miami Area Rapid Transit (SMART) Plan

(4) SOUTH DADE TRANSITWAY

Type of Project: ***Arterial/Collector Road***

MPO Project No. / Agency Project No.	Facility/Project Name: From/Location	To/Location	Length (Miles)	Type of Work	Proposed Funding ($000s) 2016 - 2017	2017 - 2018	2018 - 2019	2019 - 2020	2020 - 2021	*5-YEAR TOTAL*	TIP Page Ref
DT4055751	SR 997/KROME AVENUE	FROM SR 5/US-1 TO SW 296TH STREET	3.8	FLEXIBLE PAVEMENT RECONSTRUCT.	0	0	0	0	0	*0*	A1-222
4055751	FL Dept. of Transportation										
DT4055753	SR 997/KROME AVENUE	FROM SR 5/US-1 TO LUCY STREET	1.8	ADD LANES & RECONSTRUCT	0	0	0	0	0	*0*	A1-224
4055753	FL Dept. of Transportation										
DT4055755	SR 997/KROME AVENUE	FROM SR 5/US-1 TO SW 296TH ST W/EXCEPTIONS	3.8	RESURFACING	0	0	0	0	0	*0*	A1-225
4055755	FL Dept. of Transportation										
DT4055756	SW 312 ST/CAMPBELL DR	FROM SR 997/KROME AVE TO SR 5/US 1 (TRUCKBYPASS)	0.8	FLEXIBLE PAVEMENT RECONSTRUCT.	6,321	8,600	19,310	1,776	480	*36,487*	A1-225
4055756	FL Dept. of Transportation										

Stategic Miami Area Rapid Transit (SMART) Plan

(4) SOUTH DADE TRANSITWAY

Type of Project: ***Arterial/Collector Road***

DT4055757	SW 336 ST/DAVIS PKWY FROM SR 997/KROME AVENUE TO US 1 (TRUCK BYPASS)	0.1	WIDEN/RESURFACE EXIST LANES	0	81	2,020	278	60	***2,439***	A1-227
4055757	FL Dept. of Transportation									
DT4055758	SR 9336/PALM DRIVE FROM SR 997/KROME AVE TO SR 5/US 1 (TRUCK BYPASS)	0.1	WIDEN/RESURFACE EXIST LANES	0	0	1,071	145	40	***1,256***	A1-228
4055758	FL Dept. of Transportation									
DT4055759	SR 997/KROME AVENUE FROM SW 312ST/CAMPBELL DR TO SW 296 ST (TRUCKBYPS)	1.0	ADD LANES & REHABILITATE PVMNT	338	235	2,731	423	60	***3,787***	A1-229
4055759	FL Dept. of Transportation									
DT4213571	SW 320 STREET FROM SW 187 AVENUE TO FLAGLER AVENUE	1.1	ADD TURN LANE(S)	0	1,800	0	0	0	***1,800***	A1-308
4213571	FL Dept. of Transportation									
DT4284872	SR 5/US-1/S DIXIE FROM N OF SW 184 STREET TO S OF SW 168 STREET	1.0	RESURFACING	0	1,401	0	0	0	***1,401***	A1-371
4284872	FL Dept. of Transportation									
DT4311703	SR 94/KENDALL DRIVE FROM SW 7500 BLOCK/SW 73 PLACE TO US 1/S DIXIE HWY	0.5	RESURFACING	0	1,193	40	0	0	***1,233***	A1-440
4311703	FL Dept. of Transportation									

Stategic Miami Area Rapid Transit (SMART) Plan

(4) SOUTH DADE TRANSITWAY

Type of Project: ***Arterial/Collector Road***

DT4311704	SR 94/KENDALL DRIVE FROM SW 77 AVE TO US 1	0.7	INTERSECTION IMPROVEMENT	0	211	1,940	0	0	***2,151***	A1-441
4311704	FL Dept. of Transportation									
DT4332861	SR 992/SW 152 STREET FROM SW 93 AVENUE TO SR 5/US-1	0.2	INTERSECTION IMPROVEMENT	3,020	0	0	0	0	***3,020***	A1-476
4332861	FL Dept. of Transportation									
DT4332862	SR 992/SW 152 STREET FROM SR 821 HEFT NB RAMP TO SW 93RD AVENUE	2.2	RESURFACING	2,154	0	0	0	0	***2,154***	A1-477
4332862	FL Dept. of Transportation									
DT4334891	SR 5/US-1 AT SW 104 STREET	0.6	INTERSECTION IMPROVEMENT	2,486	205	0	0	0	***2,691***	A1-484
4334891	FL Dept. of Transportation									
DT4344431	SR 9336/SW 344 ST FROM W OF SW 187 AVENUE TO E OF SW 182 AVENUE	0.6	SIDEWALK	268	0	0	0	0	***268***	A1-487
4344431	FL Dept. of Transportation									
DT4346871	VILLAGE OF PINECREST CITYWIDE BICYCLING IMPROVEMENTS	0.0	BIKE PATH/TRAIL	0	1,250	0	0	0	***1,250***	A1-655
4346871	FL Dept. of Transportation									

Stategic Miami Area Rapid Transit (SMART) Plan

(4) SOUTH DADE TRANSITWAY

Type of Project: ***Arterial/Collector Road***

DT4363421	SR 990/SW 112 STREET FROM SW 97 AVENUE TO US 1/S DIXIE HIGHWAY	1.7	RESURFACING	0	2,381	0	0	0	***2,381***	A1-533
4363421	FL Dept. of Transportation									
DT4368771	SR 997/KROME AVENUE FROM SR 5/US-1 TO SR 25/OKEECHOBEE ROAD (FHP)	36.7	TRAFFIC OPS IMPROVEMENT	670	670	462	254	254	***2,310***	A1-561
4368771	FL Dept. of Transportation									
DT4378731	SR 5/US-1/SOUTH DIXIE HIGHWAY AT SW 200TH STREET	0.2	PEDESTRIAN SAFETY IMPROVEMENT	0	508	0	0	0	***508***	A1-571
4378731	FL Dept. of Transportation									
PW0000149	SW 268 Street US-1 SW 112 Avenue	3.5	Continuous left turn lane along SW 268 Street.	3,535	3,304	2,100	0	0	***8,939***	A5-100
149	Miami-Dade Dept. of Transportation and Public Works									
PW0000215	SW 264 Street SW 147 Avenue US1	0.2	New 2 lane road with center turn lane						***0***	A5-99
215	Miami-Dade Dept. of Transportation and Public Works									
PW000723	SW 328 Street SW 187 Avenue US1	1.2	Roadway improvements	1,050	2,443	2,200	0	0	***5,693***	A5-100
723	Miami-Dade Dept. of Transportation and Public Works									

Stategic Miami Area Rapid Transit (SMART) Plan

(4) SOUTH DADE TRANSITWAY

Type of Project: ***Arterial/Collector Road***

PW000875	SW 136 Street SW 82 Avenue / Old Cutler Road	1.5	Resurfacing							*0*	A5-79
000875	Miami-Dade Dept. of Transportation and Public Works										
PW000949	SW 344 Street US-1 / SW 172 Avenue	0.2	Roadway improvements	3,100	0	0	0	0		*3,100*	A5-101
000949	Miami-Dade Dept. of Transportation and Public Works	Additional funding by others.									
PW20040342	SW 312 St (Campbell) SW 187 Ave / SW 177 Ave	1.0	Widen to 5 lanes	2,280	2,000	1,443	0	0		*5,723*	A7-9
20040342	Miami-Dade Dept. of Transportation and Public Works	Prior Years' Funding as follows: $11,000 for PE.									
PW20040343	SW 137 Ave US-1 / SW 200 St	3.0	Completion as two (2) continuous lanes	350	6,050	6,010	1,634	0		*14,044*	A7-9
20040343	Miami-Dade Dept. of Transportation and Public Works	Prior Years' Funding as follows: $2,898,000 for PE.									
PW20040344	SW 137 Ave SR-821 (HEFT) / US-1	1.7	Widen to 4 lanes	2,030	3,731	1,000	0	0		*6,761*	A7-9
20040344	Miami-Dade Dept. of Transportation and Public Works	Prior Years' Funding as follows: $941,000 for PE, $5,000 for CST.									
PW20040348	SW 216 Street HEFT / SW 127 Avenue	2.0	Curb & Gutter, Traffic Operational Improv.	3,630	5,020	1,010	0	0		*9,660*	A7-11
20040348	Miami-Dade Dept. of Transportation and Public Works	Prior Years' Funding as follows: $1,745,000 for PE, $549,000 for CST. Additional funding in RIF 6.									

Stategic Miami Area Rapid Transit (SMART) Plan

(4) SOUTH DADE TRANSITWAY

Type of Project: ***Arterial/Collector Road***

PW20040349	SW 176 Street US-1 SW 107 Avenue	1.0	Curb & Gutter, Traffic Operational Improv.						*0*	A7-11
20040349	Miami-Dade Dept. of Transportation and Public Works	Prior Years' Funding as follows: $566,000 for PE, $4,544,000 for CST.									

PW20040350	SW 264 Street US-1 SW 137 Avenue	0.8	Curb & Gutter, Traffic Operational Improv.	938	0	0	0	0	*938*	A7-11
20040350	Miami-Dade Dept. of Transportation and Public Works	Prior Years' Funding as follows: $838,000 for PE, $3,750,000 for CST.									

PW671605	SW 328 St US-1 SW 162 Ave	1.4	Widen to 4 lanes						*0*	A5-101
671605	Miami-Dade Dept. of Transportation and Public Works										

Stategic Miami Area Rapid Transit (SMART) Plan

(4) SOUTH DADE TRANSITWAY

Type of Project: ***Transit***

MPO Project No.	Facility/Project Name: From/Location	To/Location	Length (Miles)	Type of Work	Proposed Funding ($000s): 2016 - 2017	2017 - 2018	2018 - 2019	2019 - 2020	2020 - 2021	*5-YEAR TOTAL*	TIP Page Ref
Agency Project No.	Responsible Agency		Project Comments								
TA0000006	Capitalization of Preventive Maintenance		0.0	Capital Maintenance	68,750	68,750	68,750	68,750	0	*275,000*	A11-29
6	Miami-Dade Dept. of Transportation and Public Works										
TA12	Kendall Corridor (RT 288)	West Kendall Transit Terminal / Dadeland North Metrorail Station	0.0	Urban Corridor Improvements	550	550	0	550	330	*1,980*	A11-1
12	Miami-Dade Dept. of Transportation and Public Works		From West Kendall Transit terminal to Dadeland North Metrorail Station								
TA3	Park and Ride Facility at Quail Roost Drive	South Miami-Dade Busway @ SW 184 Street	0.0	Construction of transit center with park and ride	400	0	0	0	467	*867*	A11-5
3	Miami-Dade Dept. of Transportation and Public Works		Land acquisition completed under FM#4204601. Currently seeking additional funding needed to complete the project.								
TA4179171	MDTA/S MIA DADE BSWY ROUTES OPERATING ASSISTNC	FROM DADELAND / TO FL CITY	0.0	URBAN CORRIDOR IMPROVEMENTS	0	0	0	0	0	*0*	A1-66
4179171	Miami-Dade Dept. of Transportation and Public Works										

Stategic Miami Area Rapid Transit (SMART) Plan

(4) SOUTH DADE TRANSITWAY

Type of Project: ***Transit***

TA4179172	MDT-S MIA DADE BSWY ROUTES OPERATING ASSISTNC FROM DADELAND TO FL CITY	0.0	URBAN CORRIDOR IMPROVEMENTS	189	189	0	0	0	***378***	A1-58
4179172	Miami-Dade Dept. of Transportation and Public Works									
TA4179173	MDT-S MIA DADE BSWY ROUTES OPERATING ASSISTNC FROM DADELAND TO FL CITY	0.0	URBAN CORRIDOR IMPROVEMENTS	1,000	1,000	0	115	0	***2,115***	A1-66
4179173	Miami-Dade Dept. of Transportation and Public Works									
TA4180511	MDTA - DADE-MONROE EXPRESS FROM FLORIDA CITY TO MARATHON (MM 50)	0.0	COMMUTER TRANS. ASSISTANCE	0	0	0	0	0	***0***	A1-67
4180511	Miami-Dade Dept. of Transportation and Public Works									
TA4180513	MDT - DADE/MONROE EXPRESS BUS ROUTE FROM FL CITY TO MARATHON (MM 50)	0.0	COMMUTER TRANS. ASSISTANCE	3,650	1,750	1,030	1,054	1,808	***9,292***	A1-68
4180513	Miami-Dade Dept. of Transportation and Public Works									
TA4225291	MDT-KENDALL DRIVE ENHANCED BUS SERVICE FRM DADELAND N TO SW 167 AVE	0.0	TRANSIT SERVICE DEMONSTRATION	0	0	0	0	0	***0***	A1-76
4225291	Miami-Dade Dept. of Transportation and Public Works									

Stategic Miami Area Rapid Transit (SMART) Plan

(4) SOUTH DADE TRANSITWAY

Type of Project: ***Pedestrian/Bicycle***

MPO Project No.	Facility/Project Name: From/Location	To/Location	Length (Miles)	Type of Work	Proposed Funding ($000s): 2016 - 2017	2017 - 2018	2018 - 2019	2019 - 2020	2020 - 2021	*5-YEAR TOTAL*	TIP Page Ref
DT2512653	BLACK CREEK TRAIL(A)			BIKE PATH/TRAIL	0	0	0	0	0	*0*	A1-212
	FROM BLACK POINT PARK	TO MARY/PENNY THOMPSON PARK	0.0								
2512653	FL Dept. of Transportation										
PW000906	Underline			Pedestrian/bicycle improvements						*0*	A5-110
			0.0								
000906	Miami-Dade Dept. of Transportation and Public Works		Additional funding in RIF 1 and RIF 2. Additional funding by others.								
PW000911	Underline			Pedestrian/bicycle improvements						*0*	A5-6
			0.0								
000911	Miami-Dade Dept. of Transportation and Public Works		Additional funding in RIF 2 and RIF 7. Additional funding by others.								
PW000924	Underline			Pedestrian/bicycle improvements						*0*	A5-31
			0.0								
000924	Miami-Dade Dept. of Transportation and Public Works		Additional funding in RIF 1 and RIF 7. Additional funding by others.								

Stategic Miami Area Rapid Transit (SMART) Plan

(4) SOUTH DADE TRANSITWAY

Type of Project: ***Passenger Transfer Station***

MPO Project No.	Facility/Project Name: From/Location	To/Location	Length (Miles)	Type of Work	Proposed Funding ($000s): 2016 - 2017	2017 - 2018	2018 - 2019	2019 - 2020	2020 - 2021	*5-YEAR TOTAL*	TIP Page Ref
Agency Project No.	Responsible Agency		Project Comments								
DT4355011	THE UNDERLINE- MPATH/ BRICKELL BACKYARD PROJECT		0.0	BIKE PATH/TRAIL	4,568	0	0	0	0	*4,568*	A1-656
4355011	FL Dept. of Transportation		Project will require an LRTP amendment								

THIS PAGE INTENTIONALLY LEFT BLANK

Funded Projects within 1/2 Mile Vicinity of SMART Corridor

MIAMI-DADE METROPOLITAN PLANNING ORGANIZATION

Date : 5/5/2016

THIS PAGE INTENTIONALLY LEFT BLANK

MIAMI-DADE METROPOLITAN PLANNING ORGANIZATION
FY 2017-2021 TRANSPORTATION IMPROVEMENT PROGRAM
FUNDED TRANSPORTATION PROJECTS WITHIN 1/2 MILE VICINITY OF SMART CORRIDOR

Stategic Miami Area Rapid Transit (SMART) Plan

(5) NORTH EAST CORRIDOR

Type of Project: ***Expressway***

MPO Project No. / Agency Project No.	Facility/Project Name: From/Location	To/Location	Length (Miles)	Type of Work	Proposed Funding ($000s): 2016 - 2017	2017 - 2018	2018 - 2019	2019 - 2020	2020 - 2021	*5-YEAR TOTAL*	TIP Page Ref
DT2516881	SR 836/I-395	FROM WEST OF I-95 TO MACARTHUR CSWY BRIDGE	1.7	BRIDGE-REPLACE AND ADD LANES	244,608	238,678	119,339	555	569	*603,749*	A1-219
2516881	FL Dept. of Transportation										
DT4149641	SR 9A/I-95	FROM S OF SR 836/I-395 TO BROWARD COUNTY LINE	14.2	PD&E/EMO STUDY	0	0	13,035	0	0	*13,035*	A1-278
4149641	FL Dept. of Transportation										
DT4149647	SR 9A/I-95	FROM US-1/SOUTH DIXIE HIGHWAY TO SOUTH OF SR 90/SW 8 STREET	1.6	PD&E/EMO STUDY	0	2,700	4,000	0	0	*6,700*	A1-279
4149647	FL Dept. of Transportation										
DT4293002	SR 9A/I-95	FROM NW 8 STREET TO NW 29 STREET	4.0	RIGID PAVEMENT RECONSTRUCTION	27,080	2,050	0	0	0	*29,130*	A1-399
4293002	FL Dept. of Transportation										

Stategic Miami Area Rapid Transit (SMART) Plan

(5) NORTH EAST CORRIDOR

Type of Project: ***Expressway***

DT4293003	SR 9A/I-95 FROM NW 29 STREET TO NW 79 STREET	7.1	RIGID PAVEMENT RECONSTRUCTION	58,456	6,613	0	1,320	0	***66,389***	A1-400
4293003	FL Dept. of Transportation									

DT4358431	SR 112/I-195 FRONTAGE RD/RAMP EXTENSN (MIAMI DESIGN DISTRICT)	0.5	NEW ROAD CONSTRUCTION	564	4,479	0	0	0	***5,043***	A1-522
4358431	FL Dept. of Transportation									

Stategic Miami Area Rapid Transit (SMART) Plan

(5) NORTH EAST CORRIDOR

Type of Project: ***Arterial/Collector Road***

MPO Project No. / Agency Project No.	Facility/Project Name: From/Location	To/Location	Length (Miles)	Type of Work	Proposed Funding ($000s) 2016 - 2017	2017 - 2018	2018 - 2019	2019 - 2020	2020 - 2021	*5-YEAR TOTAL*	TIP Page Ref
DT4106461	SR 934/NE 79 & 82 ST	FROM SR 5/BISCAYNE BLVD TO BAY DRIVE	3.4	FLEXIBLE PAVEMENT RECONSTRUCT.	0	0	0	0	0	*0*	A1-252
4106461	FL Dept. of Transportation										
DT4106463	SR 934/NE 82 STREET FRON SR 5/BISCAYNE BLVD TO NE BAYSHORE COURT		0.8	RESURFACING	0	0	0	0	0	*0*	A1-253
4106463	FL Dept. of Transportation										
DT4106464	SR 934/NE/NW 79 ST	FROM WEST OF I-95(13 CT) TO END OF SR 934/1 WAY PT	5.9	PD&E/EMO STUDY	1,440	0	0	0	0	*1,440*	A1-254
4106464	FL Dept. of Transportation										
DT4124737	SR 5/SE 2ND AVENUE	FROM SE 2ND STREET TO SE 4TH STREET	0.3	RESURFACING	1,558	0	0	0	0	*1,558*	A1-260
4124737	FL Dept. of Transportation										

Stategic Miami Area Rapid Transit (SMART) Plan

(5) NORTH EAST CORRIDOR

Type of Project: ***Arterial/Collector Road***

DT4146243	SR 5/BISCAYNE BLVD		RESURFACING	60	0	0	0	0	***60***	A1-271
	FROM N OF NE 196TH STREET	TO N OF NE 213TH STREET 1.6								
4146243	FL Dept. of Transportation									
DT4146331	SR 968/W FLAGLER ST		FLEXIBLE PAVEMENT RECONSTRUCT.	0	400	0	0	0	***400***	A1-273
	FROM WEST 14TH AVENUE	TO WEST 2ND AVENUE 1.3								
4146331	FL Dept. of Transportation									
DT4244071	SR 968/SW 1ST STREET		BRIDGE REPLACEMENT	7,748	78,471	5,745	0	0	***91,964***	A1-324
	AT MIAMI RIVER (BRIDGE #870660)	0.4								
4244071	FL Dept. of Transportation									
DT4274521	SR 934/NW/NE 79 ST		RESURFACING	0	0	0	0	0	***0***	A1-350
	FROM NW 14 AVENUE	TO NORTH BAYSHORE DRIVE 3.0								
4274521	FL Dept. of Transportation									
DT4274522	SR 934/NW/NE 79 ST		LANDSCAPING	92	0	0	0	0	***92***	A1-352
	FROM NW 14 AVENUE	TO NORTH BAYSHORE DRIVE 3.0								
4274522	FL Dept. of Transportation									
DT4282782	SR 944/NW/NE 54TH ST		RESURFACING	100	2,748	0	0	0	***2,848***	A1-357
	FROM E OF NW 7 AVENUE	TO BISCAYNE BOULEVARD 1.3								
4282782	FL Dept. of Transportation									

Stategic Miami Area Rapid Transit (SMART) Plan

(5) NORTH EAST CORRIDOR

Type of Project: ***Arterial/Collector Road***

DT4291592	SR 25/US-27/NE 36 ST FROM N MIAMI AVENUE TO E OF NE 5 AVENUE	0.4	RESURFACING - RIDE ONLY	803	0	0	0	0	***803***	A1-383
4291592	FL Dept. of Transportation									
DT4293004	SR 925/NW 3RD COURT & NW 3RD AVENUE FROM NW 1ST STREET TO NW 8TH ST	1.2	RESURFACING	1,020	0	0	10,851	0	***11,871***	A1-401
4293004	FL Dept. of Transportation									
DT4293461	SR 916/NW/NE 135 ST FROM NW 6 AVENUE TO SR 5/BISCAYNE BLVD	3.0	RESURFACING	0	0	5,415	100	0	***5,515***	A1-404
4293461	FL Dept. of Transportation									
DT4305882	SR 5/BISCAYNE BLVD FROM S OF NE 76 STREET TO S OF NE 87 STREET	0.7	RESURFACING - RIDE ONLY	491	0	0	0	0	***491***	A1-417
4305882	FL Dept. of Transportation									
DT4307681	SR 5/BISCAYNE BLVD AT NE 199, 203, 205, 209 & 213 STREETS	1.0	INTERSECTION IMPROVEMENT	40	0	0	0	0	***40***	A1-424
4307681	FL Dept. of Transportation									
DT4308081	SR 5/BISCAYNE BLVD FROM NE 151 STREET TO NE 196 STREET	3.1	RESURFACING	1,294	440	0	0	0	***1,734***	A1-427
4308081	FL Dept. of Transportation									

Stategic Miami Area Rapid Transit (SMART) Plan

(5) NORTH EAST CORRIDOR

Type of Project: ***Arterial/Collector Road***

DT4308082	SR 860/MIAMI GARDENS DRIVE AT BISCAYNE BLVD AND AT WEST DIXIE HIGHWAY	0.1	INTERSECTION IMPROVEMENT	117	60	0	0	0	*177*	A1-428
4308082	FL Dept. of Transportation									
DT4330591	SR 5/BISCAYNE BLVD FROM NE 13 STREET TO NE 78 STREET	3.2	PEDESTRIAN SAFETY IMPROVEMENT	0	0	0	0	0	*0*	A1-469
4330591	FL Dept. of Transportation									
DT4330592	SR 5/BISCAYNE BLVD FROM NE 32ND STREET TO NE 38TH STREET	0.3	INTERSECTION IMPROVEMENT	1,339	0	0	0	0	*1,339*	A1-470
4330592	FL Dept. of Transportation									
DT4356011	SR 916/NE 135 STREET FROM MP 10.12 TO MP 10.14 (OVER ARCH CREEK)	0.0	DRAINAGE IMPROVEMENTS	493	0	0	0	0	*493*	A1-515
4356011	FL Dept. of Transportation									
DT4365281	SR 970/DOWNTOWN DISTRIBUTOR AT I-95 NB TO SR 970 EB BRIDGE # 870472	0.5	BRIDGE - PAINTING	171	0	0	0	0	*171*	A1-546
4365281	FL Dept. of Transportation									
DT4379151	SR 5/BISCAYNE BLVD FROM SE 2ND STREET TO NE 11TH TERRACE	0.9	INTERSECTION IMPROVEMENT	0	0	760	0	0	*760*	A1-572
4379151	FL Dept. of Transportation									

Stategic Miami Area Rapid Transit (SMART) Plan

(5) NORTH EAST CORRIDOR

Type of Project: ***Arterial/Collector Road***

PW000306a	NE 2 Avenue NE 20 Street NE 36 Street	1.0	Street/Traffic Operational Improv.	2,040	2,000	0	0	0	***4,040***	A7-3
20040386	Miami-Dade Dept. of Transportation and Public Works	Prior Years' Funding as follows: $1,000 for PE, $1,614,000 for CST.								
PW000443	NE 2 Avenue NE 42 Street NE 51 Street	0.6	Street/Traffic Operational Improv.	2,000	610	0	0	0	***2,610***	A7-3
443	Miami-Dade Dept. of Transportation and Public Works	Prior Years' Funding as follows: $3,000 for PE, $1,912,000 for CST.								
PW000733	NE 16 Avenue near NE 131 Street Railroad Crossing	0.0	Resurfacing, sidewalk						***0***	A5-48
733	Miami-Dade Dept. of Transportation and Public Works									
PW000747	NE 16 Avenue NE 123 Street NE 135 Street	0.8	Widen to 3 lanes						***0***	A5-48
747	Miami-Dade Dept. of Transportation and Public Works									
PW000764	W Dixie Hwy NE 163 St NE 175 St	0.8	Widen to 4 lanes	3,717	2,106	0	0	0	***5,823***	A5-51
764	Miami-Dade Dept. of Transportation and Public Works									
PW000767	W Dixie Highway North of NW 163 Street	0.0	Bridge replacement (#874071)						***0***	A5-53
767	Miami-Dade Dept. of Transportation and Public Works									

Stategic Miami Area Rapid Transit (SMART) Plan

(5) NORTH EAST CORRIDOR

Type of Project: ***Arterial/Collector Road***

PW000903	NE 151 Street from Biscayne Boulevard to Bay Vista Boulevard	0.8	Widen to 6 lanes	2,258	852	0	0	0	*3,110*	A5-51
000903	Miami-Dade Dept. of Transportation and Public Works									
PW000925	N Miami Avenue NW 17 Street NW 87 Street	4.4	Resurfacing						*0*	A5-34
000925	Miami-Dade Dept. of Transportation and Public Works									
PW000927	NW 2 Avenue NW 36 Street NW 79 Street	2.6	Resurfacing						*0*	A5-35
000927	Miami-Dade Dept. of Transportation and Public Works									
PW000929	N 20 Street NW 7 Avenue NE 2 Avenue	1.0	Resurfacing						*0*	A5-37
000929	Miami-Dade Dept. of Transportation and Public Works									

Stategic Miami Area Rapid Transit (SMART) Plan

(5) NORTH EAST CORRIDOR

Type of Project: ***Transit***

MPO Project No. / Agency Project No.	Facility/Project Name: From/Location	To/Location	Length (Miles)	Type of Work	Proposed Funding ($000s) 2016 - 2017	2017 - 2018	2018 - 2019	2019 - 2020	2020 - 2021	*5-YEAR TOTAL*	TIP Page Ref
DT4364262	SR 25/NW 36 STREET	FROM NW 36 AVENUE	TO SR 5/US-1	4.1	PTO STUDIES	0	0	320	0	0	***320***	A1-540
4364262	FL Dept. of Transportation											
TA4387491	TRANSIT CONNECTOR	FROM MIAMI	TO MIAMI BEACH	0.0	PTO STUDIES	7,520	2,500	0	0	0	***10,020***	A11-19
4387491	Miami-Dade Dept. of Transportation and Public Works											
TA6	Northeast Transit Hub Enhancements			0.0	Passenger Facility Improvements	112	0	0	0	0	***112***	A11-30
6	Miami-Dade Dept. of Transportation and Public Works			Both locations are scheduled for completion in 2016.								
TR4335111	NE 203 ST & NE 215 ST INTERSECTION IMPROVMTS BTWN US-1 & W DIXIE HWY			0.0	RAIL CAPACITY PROJECT	0	0	0	0	0	***0***	A1-52
4335111	So. Florida Regional Transportation Authority											

Stategic Miami Area Rapid Transit (SMART) Plan

(5) NORTH EAST CORRIDOR

Type of Project: ***Transit***

TR4335112	NE 203 STREET INTERSECTION IMPROVEMENTS BETWN SR 5/US-1 & W DIXIE HWY		RAIL CAPACITY PROJECT	17,558	4,197	2,100	0	0	***23,855***	A1-52
		0.0								
4335112	So. Florida Regional Transportation Authority									

Stategic Miami Area Rapid Transit (SMART) Plan

(5) NORTH EAST CORRIDOR

Type of Project: ***Pedestrian/Bicycle***

MPO Project No. / Agency Project No.	Facility/Project Name: From/Location	To/Location	Length (Miles)	Type of Work	Proposed Funding ($000s) 2016 - 2017	2017 - 2018	2018 - 2019	2019 - 2020	2020 - 2021	*5-YEAR TOTAL*	TIP Page Ref
DT4305883	SR 5/US-1/BISCAYNE BLVD	FROM NE 61 ST	TO NE 78 ST	1.0	PEDESTRIAN SAFETY IMPROVEMENT	390	0	0	0	0	***390***	A1-418
4305883	FL Dept. of Transportation											
DT4366091	CITY OF MIAMI - METROMOVER STATION ACCESS IMPROVEMENTS			0.0	SIDEWALK	0	392	0	0	0	***392***	A1-555
4366091	FL Dept. of Transportation											
DT4366241	SR 922/NE 125 STREET - DOWNTOWN NORTH MIAMI PEDESTRIAN ENHANCEMENT			0.5	SIDEWALK	25	0	0	889	0	***914***	A1-557
4366241	FL Dept. of Transportation											
DT4366251	CITY OF AVENTURA - COUNTRY CLUB DRIVE PEDESTRIAN SAFETY IMPROVEMENTS			0.0	PEDESTRIAN SAFETY IMPROVEMENT	495	0	0	0	0	***495***	A1-558
4366251	FL Dept. of Transportation											

Stategic Miami Area Rapid Transit (SMART) Plan

(5) NORTH EAST CORRIDOR

Type of Project: ***Pedestrian/Bicycle***

DT4369411	SAFE RTS TO SCHOOL JMS BRIGHT/JW JHNSN;MORNINGSDE;NATHN YNG;SUNY ISLE	0.0	PEDESTRIAN SAFETY IMPROVEMENT	60	380	0	0	0	***440***	A1-564
4369411	FL Dept. of Transportation									
DT4381471	SAFE RTS TO SCHOOL ARCH CRK,E.M. HARTNR,LAKEVW ES;N MIAMI,J DIEGO MIDDLE	0.0	BIKE LANE/SIDEWALK	82	0	0	596	0	***678***	A1-660
4381471	FL Dept. of Transportation									
DT4382631	SR 924/NW 119 STREET FROM I-95 TO WEST DIXIE HIGHWAY	1.0	BIKE LANE/SIDEWALK	649	653	0	0	0	***1,302***	A1-590
4382631	FL Dept. of Transportation									

Stategic Miami Area Rapid Transit (SMART) Plan

(5) NORTH EAST CORRIDOR

Type of Project: ***Seaport Improvement***

MPO Project No. / Agency Project No.	Facility/Project Name: From/Location	To/Location	Length (Miles)	Type of Work	Proposed Funding ($000s) 2016 - 2017	2017 - 2018	2018 - 2019	2019 - 2020	2020 - 2021	*5-YEAR TOTAL*	TIP Page Ref
SP2544571	DISTRICTWIDE SEAPORTS ADMINISTRATION		0.0	PUBLIC TRANS IN-HOUSE SUPPORT	50	50	0	0	0	*100*	A1-54
2544571	Miami-Dade Seaport Department										
SP4311261	PORT OF MIAMI, PORT OF MIAMI (POM) POST PANAMAX CRANES		0.0	SEAPORT CAPACITY PROJECT	2,748	12,000	20,000	0	0	*34,748*	A1-54
4311261	Miami-Dade Seaport Department										
SP6410330	Facility Moves MSRC	Dante B Fascell PORTMIAMI	0.0	Facility Moves	0	0	0	9,000	0	*9,000*	A10-4
6410330	Miami-Dade Seaport Department										
SP6410510	Cruise Terminal H	Dante B. Fascell PORTMIAMI PORTMIAMI	0.0	Terminal H-Mechanical Upgrades	0	500	0	0	0	*500*	A10-4
6410510	Miami-Dade Seaport Department										

Stategic Miami Area Rapid Transit (SMART) Plan

(5) NORTH EAST CORRIDOR

Type of Project: ***Seaport Improvement***

SP641540	Federal Inspection Facility Dante B. Fascell PORTMIAMI PORTMIAMI	0.0	Federal Inspection Facility	6,300	0	0	0	0	***6,300***	A10-4
641540	Miami-Dade Seaport Department	Planning								
SP642930	Port Miami Multi-modal Terminal	0.0	Cruise Terminal J Improvements	2,000	0	0	0	0	***2,000***	A10-5
642930	Miami-Dade Seaport Department	FDOT Participation with prior year funding								
SP644010	Cargo Gateway Security Systems Dante B. Fascell PORTMIAMI Various Locations	0.0	Cargo Gate Modifications	6,000	6,000	0	0	0	***12,000***	A10-5
644010	Miami-Dade Seaport Department	FDOT participation with prior year funding								
SP644300	Terminal Bulkheads Future Repairs Dante B. Fascell PORTMIAMI North Channel	0.0	NorthTerminal Bulkhead Future Repairs	2,500	8,000	0	0	0	***10,500***	A10-5
644300	Miami-Dade Seaport Department									
SP644520	Container Yard Improvements Seaboard Dante B. Fascell PORTMIAMI Seaboard	0.0	Container Yard Improvements	14,000	15,000	3,674	0	0	***32,674***	A10-6
644520	Miami-Dade Seaport Department	FDOT prior year funds from FY05 through FY11								
SP645430	Infrastructure Improvements Dante B. Fascell PORTMIAMI Various locations	0.0	Infrastructure Improvements	10,400	5,120	10,000	12,000	10,000	***47,520***	A10-6
645430	Miami-Dade Seaport Department	Update and improve various infrastructure portions of the Port to keep up with industry demands								

Stategic Miami Area Rapid Transit (SMART) Plan

(5) NORTH EAST CORRIDOR

Type of Project: ***Seaport Improvement***

SP646300	Cargo Bulkheads Rehabilitation Dante B. Fascell PORTMIAMI South Channel	0.0	Cargo Bulkhead Rehabilitation	5,000	10,500	5,000	5,000	0	***25,500***	A10-7
646300	Miami-Dade Seaport Department									

SP647720	Sewer Upgrades at various locations Dante B. Fascell PORTMIAMI Various locations	0.0	Sewer Upgrades	3,500	0	0	0	0	***3,500***	A10-7
647720	Miami-Dade Seaport Department									

THIS PAGE INTENTIONALLY LEFT BLANK

Funded Projects within 1/2 Mile Vicinity of SMART Corridor

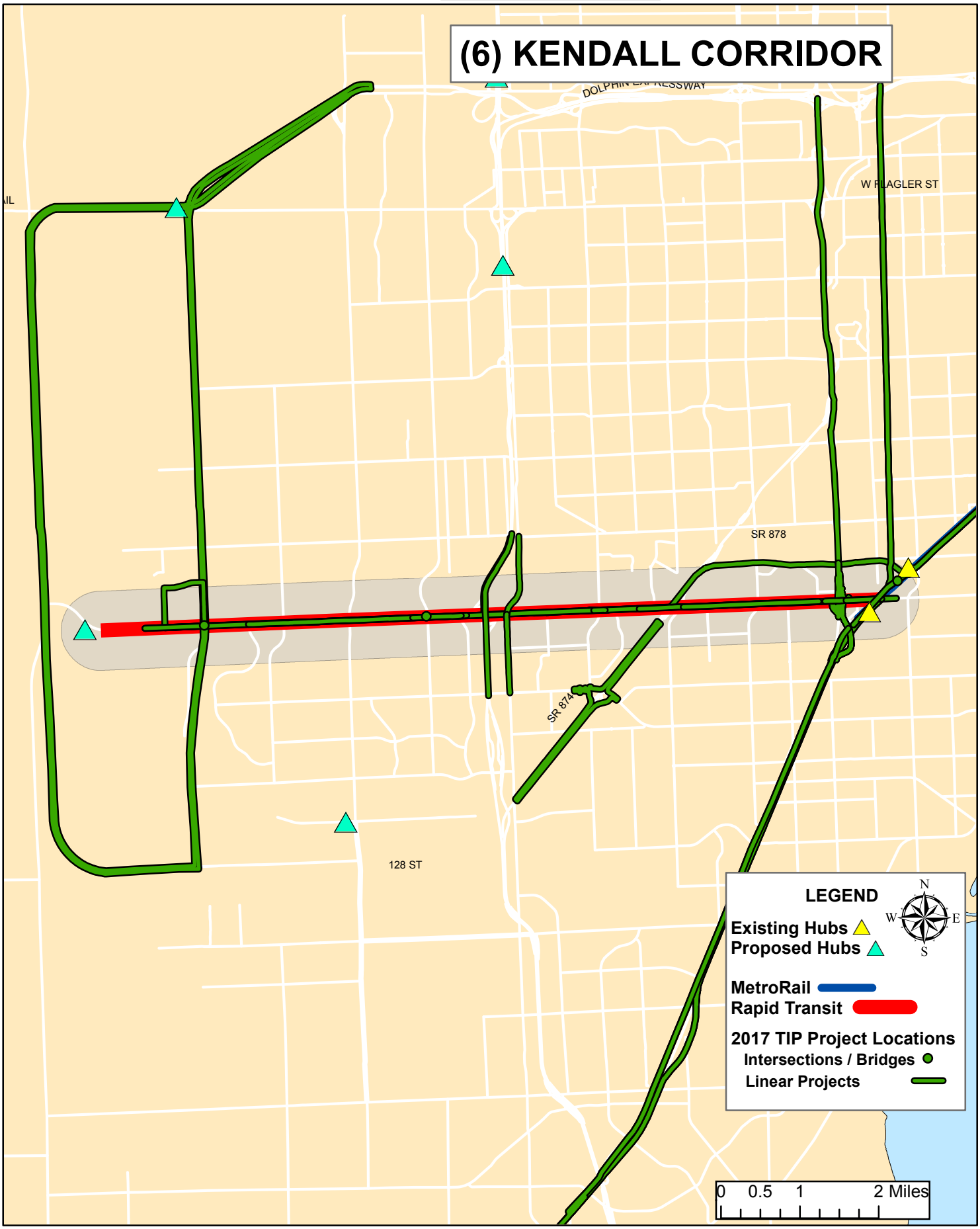

Date : 5/5/2016

THIS PAGE INTENTIONALLY LEFT BLANK

MIAMI-DADE METROPOLITAN PLANNING ORGANIZATION

MIAMI-DADE METROPOLITAN PLANNING ORGANIZATION
FY 2017-2021 TRANSPORTATION IMPROVEMENT PROGRAM
FUNDED TRANSPORTATION PROJECTS WITHIN 1/2 MILE VICINITY OF SMART CORRIDOR

Interac TIP

Stategic Miami Area Rapid Transit (SMART) Plan

(6) KENDALL CORRIDOR

Type of Project: ***Expressway***

MPO Project No. / Agency Project No.	Facility/Project Name: From/Location	To/Location	Length (Miles)	Type of Work	Proposed Funding ($000s) 2016 - 2017	2017 - 2018	2018 - 2019	2019 - 2020	2020 - 2021	*5-YEAR TOTAL*	TIP Page Ref
DT4326391	SR 826/PALMETTO EXPY	FROM US-1/S DIXIE HWY	TO SR 836/DOLPHIN XWAY	7.2	TRANSPORTATION PLANNING	6,710	10	10	0	0	*6,730*	A1-453
4326391	FL Dept. of Transportation											
DT4327431	SR 826/PALMETTO EXPY	FROM SR 5/US-1	TO N OF SR 878/SNAPPER CREEK EXPY	3.3	RESURFACING	0	0	0	0	0	*0*	A1-461
4327431	FL Dept. of Transportation											
TP4150511	WIDEN HEFT - S OF KILLIAN PKWY TO N OF SW 72 ST (MP 19.4-21.87) INC EXP LANE			2.5	ADD LANES & RECONSTRUCT	0	0	0	0	0	*0*	A2-3
4150511	Florida's Turnpike											
TP4150512	THERMO FOR WIDEN HEFT	FROM S OF KILLIAN PKWY	TO N OF SW72 ST	1.4	SIGNING/PAVEMENT MARKINGS	0	298	0	0	0	*298*	A2-5
4150512	Florida's Turnpike											

Stategic Miami Area Rapid Transit (SMART) Plan

(6) KENDALL CORRIDOR

Type of Project: ***Expressway***

XA83618	MDX SR-836 SouthWest Extension Western Terminus of SR-836 (Dolphin) SW 136 St	15.0	PD&E Study	3,098	2,324	861	0	0	***6,283***	A3-3
83618	Miami-Dade Expressway Authority	Project will need a CDMP amendment prior to proceeding to construction.								

XA87404	SR 874 (Don Shula)/ Killian Parkway Interchange SR 821 (HEFT) SW 88 St (Kendall)	3.2	Mainline Widening and Interchange Reconstruction	0	0	0	0	0	***0***	A3-5
87404	Miami-Dade Expressway Authority	Congestion Relief Project								

Stategic Miami Area Rapid Transit (SMART) Plan

(6) KENDALL CORRIDOR

Type of Project: ***Arterial/Collector Road***

MPO Project No. / Agency Project No.	Facility/Project Name: From/Location	To/Location	Length (Miles)	Type of Work	Proposed Funding ($000s) 2016 - 2017	2017 - 2018	2018 - 2019	2019 - 2020	2020 - 2021	*5-YEAR TOTAL*	TIP Page Ref
DT4311701	SR 94/KENDALL DRIVE	FROM SW 97 AVENUE TO SW 79 AVENUE	1.7	RESURFACING	0	2,511	90	0	0	*2,601*	A1-437
4311701	FL Dept. of Transportation										
DT4311702	SR 94/KENDALL DRIVE		0.6	RESURFACING	0	1,534	50	0	0	*1,584*	A1-438
4311702	FL Dept. of Transportation										
DT4311703	SR 94/KENDALL DRIVE	FROM SW 7500 BLOCK/SW 73 PLACE TO US 1/S DIXIE HWY	0.5	RESURFACING	0	1,193	40	0	0	*1,233*	A1-440
4311703	FL Dept. of Transportation										
DT4311704	SR 94/KENDALL DRIVE	FROM SW 77 AVE TO US 1	0.7	INTERSECTION IMPROVEMENT	0	211	1,940	0	0	*2,151*	A1-441
4311704	FL Dept. of Transportation										

Stategic Miami Area Rapid Transit (SMART) Plan

(6) KENDALL CORRIDOR

Type of Project: ***Arterial/Collector Road***

DT4332641	SR 94/KENDALL DRIVE FROM W OF SW 127 AVENUE TO W OF SW 122 AVENUE	0.6	INTERSECTION IMPROVEMENT	0	0	0	0	0	*0*	A1-472
4332641	FL Dept. of Transportation									
DT4332642	SR 94/KENDALL DR/SW 88 ST FROM E OF SW 132 AVE TO E OF SW 122 AVE	0.7	RESURFACING	0	354	0	2,814	0	*3,168*	A1-473
4332642	FL Dept. of Transportation									
DT4332643	SR 94/KENDALL DR/SW 88 ST FROM E OF SW 150 AVE TO E OF SW 132 AVE	2.1	RESURFACING	0	850	0	0	5,445	*6,295*	A1-473
4332643	FL Dept. of Transportation									
DT4347761	SR 94/KENDALL DRIVE AND SR 985/SW 107 AVENUE	0.8	INTERSECTION IMPROVEMENT	3,272	232	0	0	0	*3,504*	A1-499
4347761	FL Dept. of Transportation									
PW000774	SW 157 Avenue and SW 88 Street	0.0	Intersection improvement (South)						*0*	A5-91
774	Miami-Dade Dept. of Transportation and Public Works									
PW000941	SW 117 Avenue SW 104 Street SW 88 Street	1.0	Resurfacing						*0*	A5-77
000941	Miami-Dade Dept. of Transportation and Public Works									

Stategic Miami Area Rapid Transit (SMART) Plan

(6) KENDALL CORRIDOR

Type of Project: ***Arterial/Collector Road***

PW000942	SW 117 Avenue SW 88 Street SW 72 Street	1.0	Resurfacing							*0*	A5-77
000942	Miami-Dade Dept. of Transportation and Public Works										

Stategic Miami Area Rapid Transit (SMART) Plan

(6) KENDALL CORRIDOR

Type of Project: ***Transit***

MPO Project No. / Agency Project No.	Facility/Project Name: From/Location	To/Location	Length (Miles)	Type of Work	Proposed Funding ($000s) 2016 - 2017	2017 - 2018	2018 - 2019	2019 - 2020	2020 - 2021	*5-YEAR TOTAL*	TIP Page Ref
TA0000054	Kendall Park-and Ride Facility	SW 127 Ave/ SW 88 St (Kendall)	0.0	Construction of 183 Parking spaces in the Park & Ride Facility	56	0	0	0	0	***56***	A11-29
54	Miami-Dade Dept. of Transportation and Public Works	FDOT amount $1,380,000 was allocated in previous years. Project scheduled for completion aApril 2017									
TA12	Kendall Corridor (RT 288)	West Kendall Transit Terminal / Dadeland North Metrorail Station	0.0	Urban Corridor Improvements	550	550	0	550	330	***1,980***	A11-1
12	Miami-Dade Dept. of Transportation and Public Works	From West Kendall Transit terminal to Dadeland North Metrorail Station									
TA18	MDT ADDITIONAL ELEVATORS @ Dadeland North Metrorail Station	Dadeland North Metrorail Station	0.0	Construction of additional passenger amenties	228	145	3,700	638	639	***5,350***	A11-3
18	Miami-Dade Dept. of Transportation and Public Works	Elevators at Dadeland North Metrorail Station									
TA4179171	MDTA/S MIA DADE BSWY ROUTES OPERATING ASSISTNC	FROM DADELAND / TO FL CITY	0.0	URBAN CORRIDOR IMPROVEMENTS	0	0	0	0	0	***0***	A1-66
4179171	Miami-Dade Dept. of Transportation and Public Works										

Stategic Miami Area Rapid Transit (SMART) Plan

(6) KENDALL CORRIDOR

Type of Project: ***Transit***

TA4179172	MDT-S MIA DADE BSWY ROUTES OPERATING ASSISTNC FROM DADELAND TO FL CITY	0.0	URBAN CORRIDOR IMPROVEMENTS	189	189	0	0	0	***378***	A1-58
4179172	Miami-Dade Dept. of Transportation and Public Works									

TA4179173	MDT-S MIA DADE BSWY ROUTES OPERATING ASSISTNC FROM DADELAND TO FL CITY	0.0	URBAN CORRIDOR IMPROVEMENTS	1,000	1,000	0	115	0	***2,115***	A1-66
4179173	Miami-Dade Dept. of Transportation and Public Works									

TA4225291	MDT-KENDALL DRIVE ENHANCED BUS SERVICE FRM DADELAND N TO SW 167 AVE	0.0	TRANSIT SERVICE DEMONSTRATION	0	0	0	0	0	***0***	A1-76
4225291	Miami-Dade Dept. of Transportation and Public Works									

TA4225292	MDT-KENDALL CRUISER FROM DADELAND NORTH STN TO SW 162 AVENUE	0.0	URBAN CORRIDOR IMPROVEMENTS	550	550	0	550	0	***1,650***	A1-77
4225292	Miami-Dade Dept. of Transportation and Public Works									

Stategic Miami Area Rapid Transit (SMART) Plan

(6) KENDALL CORRIDOR

Type of Project: ***Pedestrian/Bicycle***

MPO Project No.	Facility/Project Name: From/Location	To/Location	Length (Miles)	Type of Work	Proposed Funding ($000s): 2016 - 2017	2017 - 2018	2018 - 2019	2019 - 2020	2020 - 2021	*5-YEAR TOTAL*	TIP Page Ref
PW000906	Underline		0.0	Pedestrian/bicycle improvements						*0*	A5-110
Agency Project No.	Responsible Agency		Project Comments								
000906	Miami-Dade Dept. of Transportation and Public Works		Additional funding in RIF 1 and RIF 2. Additional funding by others.								
PW000911	Underline		0.0	Pedestrian/bicycle improvements						*0*	A5-6
000911	Miami-Dade Dept. of Transportation and Public Works		Additional funding in RIF 2 and RIF 7. Additional funding by others.								
PW000924	Underline		0.0	Pedestrian/bicycle improvements						*0*	A5-31
000924	Miami-Dade Dept. of Transportation and Public Works		Additional funding in RIF 1 and RIF 7. Additional funding by others.								
PW000963	Ludlam Bikepath		0.0	Bikepath	500	2,000	0	0	0	*2,500*	A5-5
000963	Miami-Dade Dept. of Transportation and Public Works		Additional funding in RIF 2. Additional funding by others.								

Stategic Miami Area Rapid Transit (SMART) Plan

(6) KENDALL CORRIDOR

Type of Project: ***Pedestrian/Bicycle***

PW000964	Ludlam Bikepath		Bikepath	500	0	0	0	0	***500***	A5-31
		0.0								
000964	Miami-Dade Dept. of Transportation and Public Works	Additional funding in RIF 1. Additional funding by others.								

Stategic Miami Area Rapid Transit (SMART) Plan

(6) KENDALL CORRIDOR

Type of Project: ***Passenger Transfer Station***

MPO Project No.	Facility/Project Name: From/Location	To/Location	Length (Miles)	Type of Work	Proposed Funding ($000s): 2016 - 2017	2017 - 2018	2018 - 2019	2019 - 2020	2020 - 2021	*5-YEAR TOTAL*	TIP Page Ref
Agency Project No.	Responsible Agency		Project Comments								
DT4355011	THE UNDERLINE- MPATH/ BRICKELL BACKYARD PROJECT		0.0	BIKE PATH/TRAIL	4,568	0	0	0	0	*4,568*	A1-656
4355011	FL Dept. of Transportation		Project will require an LRTP amendment								

Funded Projects within 1/2 Mile Vicinity of BERT Corridor

Date : 5/5/2016

THIS PAGE INTENTIONALLY LEFT BLANK

Stategic Miami Area Rapid Transit (SMART) Plan

(a) FLAGLER CORRIDOR

Type of Project: ***Expressway***

MPO Project No. / Agency Project No.	Facility/Project Name: From/Location	To/Location	Length (Miles)	Type of Work	Responsible Agency / Project Comments	Proposed Funding ($000s) 2016 - 2017	2017 - 2018	2018 - 2019	2019 - 2020	2020 - 2021	*5-YEAR TOTAL*	TIP Page Ref
DT2495811	SR 826/SR 836			INTERCHANGE - ADD LANES		46,500	0	0	0	0	***46,500***	A1-114
	FROM N OF SW 8 ST	TO S OF NW 25 ST & FM NW 87 TO 57 AVE'	4.8									
2495811	FL Dept. of Transportation											
DT2495812	SR 826/PALMETTO EXPY			LANDSCAPING		0	779	0	0	0	***779***	A1-118
	FROM S OF SW 2 STREET	TO NW 14 STREET	1.7									
2495812	FL Dept. of Transportation											
DT4149641	SR 9A/I-95			PD&E/EMO STUDY		0	0	13,035	0	0	***13,035***	A1-278
	FROM S OF SR 836/I-395	TO BROWARD COUNTY LINE	14.2									
4149641	FL Dept. of Transportation											
DT4149647	SR 9A/I-95			PD&E/EMO STUDY		0	2,700	4,000	0	0	***6,700***	A1-279
	FROM US-1/SOUTH DIXIE HIGHWAY	TO SOUTH OF SR 90/SW 8 STREET	1.6									
4149647	FL Dept. of Transportation											

Stategic Miami Area Rapid Transit (SMART) Plan

(a) FLAGLER CORRIDOR

Type of Project: ***Expressway***

DT4293002	SR 9A/I-95 FROM NW 8 STREET TO NW 29 STREET	4.0	RIGID PAVEMENT RECONSTRUCTION	27,080	2,050	0	0	0	***29,130***	A1-399
4293002	FL Dept. of Transportation									
DT4326391	SR 826/PALMETTO EXPY FROM US-1/S DIXIE HWY TO SR 836/DOLPHIN XWAY	7.2	TRANSPORTATION PLANNING	6,710	10	10	0	0	***6,730***	A1-453
4326391	FL Dept. of Transportation									
DT4326871	SR 826 FROM FLAGLER ST TO NW 154 ST & I-75 FROM SR 826 TO NW 170 ST	13.5	ADD SPECIAL USE LANE	12,888	601	0	0	0	***13,489***	A1-454
4326871	FL Dept. of Transportation									
TP4150514	WIDEN HEFT, BIRD RD - SR836(MP23.8-26)(6 TO 10 LANES) INC. EXPRESS LAN	3.1	ADD LANES & RECONSTRUCT	0	0	0	0	0	***0***	A2-6
4150514	Florida's Turnpike									
TP4150515	THERMOPLASTIC FOR WIDEN HEFT FROM BIRD RD TO SR 836	3.1	SIGNING/PAVEMENT MARKINGS	0	335	0	0	0	***335***	A2-7
4150515	Florida's Turnpike									
XA83618	MDX SR-836 SouthWest Extension Western Terminus of SR-836 (Dolphin) SW 136 St	15.0	PD&E Study	3,098	2,324	861	0	0	***6,283***	A3-3
83618	Miami-Dade Expressway Authority	Project will need a CDMP amendment prior to proceeding to construction.								

Stategic Miami Area Rapid Transit (SMART) Plan

(a) FLAGLER CORRIDOR

Type of Project: ***Arterial/Collector Road***

MPO Project No.	Facility/Project Name: From/Location	To/Location	Length (Miles)	Type of Work	Proposed Funding ($000s): 2016 - 2017	2017 - 2018	2018 - 2019	2019 - 2020	2020 - 2021	*5-YEAR TOTAL*	TIP Page Ref
Agency Project No.	Responsible Agency		Project Comments								
DT4124737	SR 5/SE 2ND AVENUE	FROM SE 2ND STREET	TO SE 4TH STREET	0.3	RESURFACING	1,558	0	0	0	0	*1,558*	A1-260
4124737	FL Dept. of Transportation											
DT4124738	SR 90/US-41/SR 5/US-1/BRICKELL	FROM N OF SE 5 STREET	TO SE 3 AVENUE	0.2	RESURFACING	0	0	0	0	0	*0*	A1-261
4124738	FL Dept. of Transportation											
DT4124739	SR 5/BISCAYNE BLVD	FROM SE 3RD AVENUE	TO SE 2ND STREET	0.2	RESURFACING	1,223	0	0	0	0	*1,223*	A1-262
4124739	FL Dept. of Transportation											
DT4124791	SR 985/SW 107 AVENUE	FROM SR 90/SW 8 STREET	TO SR 968/FLAGLER STREET	0.5	RESURFACING	0	0	0	0	0	*0*	A1-264
4124791	FL Dept. of Transportation											

Stategic Miami Area Rapid Transit (SMART) Plan

(a) FLAGLER CORRIDOR

Type of Project: ***Arterial/Collector Road***

DT4124792	SR 985/SW 107 AVENUE FROM SW 3 STREET TO N OF WEST FLAGLER ST	0.4	ADD LANES & REHABILITATE PVMNT	75	200	0	0	0	***275***	A1-264
4124792	FL Dept. of Transportation									
DT4124793	SR 985/SW 107 AVENUE FROM THE SW 1100 BLOCK TO SW 3 STREET	0.6	ADD LANES & REHABILITATE PVMNT	50	600	0	0	0	***650***	A1-266
4124793	FL Dept. of Transportation									
DT4146331	SR 968/W FLAGLER ST FROM WEST 14TH AVENUE TO WEST 2ND AVENUE	1.3	FLEXIBLE PAVEMENT RECONSTRUCT.	0	400	0	0	0	***400***	A1-273
4146331	FL Dept. of Transportation									
DT4146332	SR 968/SW 1ST STREET FROM W FLAGLER STREET TO EAST OF 17TH AVENUE	0.8	FLEXIBLE PAVEMENT RECONSTRUCT.	0	250	0	0	0	***250***	A1-274
4146332	FL Dept. of Transportation									
DT4146431	SR 933/SW/NW 12 AVE FROM SW 13TH STREET TO NW 7TH STREET	1.3	RESURFACING	0	0	0	0	0	***0***	A1-275
4146431	FL Dept. of Transportation									
DT4146432	SR 933/NW 12 AVENUE FROM SW 22 STREET TO NW 8 TERRACE	2.1	LANDSCAPING	1,028	0	0	0	0	***1,028***	A1-276
4146432	FL Dept. of Transportation									

Stategic Miami Area Rapid Transit (SMART) Plan

(a) FLAGLER CORRIDOR

Type of Project: ***Arterial/Collector Road***

DT4180911	SR 968/W FLAGLER ST		FLEXIBLE PAVEMENT RECONSTRUCT.	0	400	0	0	0	***400***	A1-297
	FROM W OF SR 9/27 AVE	TO W 14 AVENUE	1.3							
4180911	FL Dept. of Transportation									
DT4183122	SR 968/SW 1ST STREET		FLEXIBLE PAVEMENT RECONSTRUCT.	10,257	400	0	0	0	***10,657***	A1-299
	FROM SW 17TH AVENUE	TO E OF SW 6TH AVENUE	1.2							
4183122	FL Dept. of Transportation									
DT4244071	SR 968/SW 1ST STREET		BRIDGE REPLACEMENT	7,748	78,471	5,745	0	0	***91,964***	A1-324
	AT MIAMI RIVER (BRIDGE #870660)		0.4							
4244071	FL Dept. of Transportation									
DT4252711	SR 968/FLAGLER ST		SAFETY PROJECT	0	0	0	0	0	***0***	A1-329
	FROM SW 72 AVENUE	TO SW 42 AVENUE	3.0							
4252711	FL Dept. of Transportation									
DT4252713	SR 968/FLAGLER ST		RESURFACING	3,965	519	0	0	0	***4,484***	A1-332
	FROM W OF 69 AVENUE	TO W OF SR 9/NW 27TH AVE	4.3							
4252713	FL Dept. of Transportation									
DT4255981	SR 7/NW 7 AVENUE		FLEXIBLE PAVEMENT RECONSTRUCT.	0	1,200	0	0	0	***1,200***	A1-333
	FROM NW 8 STREET	TO NW 36 STREET	2.0							
4255981	FL Dept. of Transportation									

Stategic Miami Area Rapid Transit (SMART) Plan

(a) FLAGLER CORRIDOR

Type of Project: ***Arterial/Collector Road***

DT4291941	SR 968/W FLAGLER ST FROM WEST 75 AVENUE TO E OF TAMIAMI CANAL RD	0.4	RESURFACING	3,030	405	0	0	0	***3,435***	A1-393
4291941	FL Dept. of Transportation									
DT4293004	SR 925/NW 3RD COURT & NW 3RD AVENUE FROM NW 1ST STREET TO NW 8TH ST	1.2	RESURFACING	1,020	0	0	10,851	0	***11,871***	A1-401
4293004	FL Dept. of Transportation									
DT4326396	SR 90/SW 7 ST/SW 8 ST FROM BRICKELL AVENUE TO SR 9/SW 27 AVENUE	3.0	PD&E/EMO STUDY	0	0	0	0	0	***0***	A1-454
4326396	FL Dept. of Transportation									
DT4327482	SR 933/SW-NW 12 AVENUE FROM NORTH OF SW 13 STREET TO NW 1500 BLOCK	2.0	RESURFACING - RIDE ONLY	1,149	0	0	0	0	***1,149***	A1-467
4327482	FL Dept. of Transportation									
DT4327483	SR 933/SW/NW 12 AVENUE FROM SW 3 STREET TO NW 12 STREET	1.0	INTERSECTION IMPROVEMENT	791	0	0	0	0	***791***	A1-468
4327483	FL Dept. of Transportation									
DT4332831	SR 9/NW/SW/27 AVENUE FROM SW 10TH STREET TO NW 1ST STREET	0.7	INTERSECTION IMPROVEMENT	0	200	0	0	0	***200***	A1-474
4332831	FL Dept. of Transportation									

Stategic Miami Area Rapid Transit (SMART) Plan

(a) FLAGLER CORRIDOR

Type of Project: ***Arterial/Collector Road***

DT4347691	SR 953/LEJEUNE ROAD FROM SW 2 STREET TO NW 11 STREET	0.9	INTERSECTION IMPROVEMENT	4,602	2,038	0	0	0	***6,640***	A1-494
4347691	FL Dept. of Transportation									
DT4351731	SR 825/SW 137 AVENUE FROM SR 90/SW 8 STREET TO NW 12 STREET	1.5	LANDSCAPING	0	90	0	622	0	***712***	A1-503
4351731	FL Dept. of Transportation									
DT4355061	SR 90/SW 8 STREET TRAFFIC SIGNAL UPDATE PILOT PROJECT	7.6	TRAFFIC SIGNAL UPDATE	0	0	0	0	0	***0***	A1-510
4355061	FL Dept. of Transportation									
DT4363101	SR 973/SW 87 AVENUE FROM SW 14 STREET TO N OF SW 4 STREET	0.7	INTERSECTION IMPROVEMENT	0	456	0	0	0	***456***	A1-528
4363101	FL Dept. of Transportation									
DT4365271	SR 90/US-41/BRICKELL AVENUE OVER MIAMI RIVER BRIDGE # 870759	0.1	BRIDGE - PAINTING	0	4,573	926	0	0	***5,499***	A1-545
4365271	FL Dept. of Transportation									
DT4365281	SR 970/DOWNTOWN DISTRIBUTOR AT I-95 NB TO SR 970 EB BRIDGE # 870472	0.5	BRIDGE - PAINTING	171	0	0	0	0	***171***	A1-546
4365281	FL Dept. of Transportation									

Stategic Miami Area Rapid Transit (SMART) Plan

(a) FLAGLER CORRIDOR

Type of Project: ***Arterial/Collector Road***

DT4374751	SR 90/US-41/SW 8 STREET FROM SR 9/SW 27 AVENUE TO SW 1ST AVENUE	2.7	PEDESTRIAN SAFETY IMPROVEMENT	2,273	211	0	0	0	***2,484***	A1-565
4374751	FL Dept. of Transportation									
DT4377921	SR 90/SW 7 STREET FROM SR 9/SW 27 AVENUE TO SR 5/BRICKELL AVENUE	3.0	PEDESTRIAN SAFETY IMPROVEMENT	0	802	0	0	0	***802***	A1-570
4377921	FL Dept. of Transportation									
DT4379151	SR 5/BISCAYNE BLVD FROM SE 2ND STREET TO NE 11TH TERRACE	0.9	INTERSECTION IMPROVEMENT	0	0	760	0	0	***760***	A1-572
4379151	FL Dept. of Transportation									
DT4379201	SR 973/NW 87 AVENUE FROM SOUTH OF NW 7 ST TO NW 800 BLOCK	0.3	INTERSECTION IMPROVEMENT	0	0	814	0	0	***814***	A1-577
4379201	FL Dept. of Transportation									
PW000608	SW 142 Avenue SW 26 Street SW 8 Street	1.0	Re-aligning roadway, intersection improvements, milling and resurfacing, construct missing sidewalk and install remedial drainage as necessary						***0***	A5-64
608	Miami-Dade Dept. of Transportation and Public Works									
PW000728	South Miami Avenue 15 Road 5 Street	0.7	Roadway improvements	0	0	0	0	0	***0***	A4-5
728	Miami-Dade Dept. of Transportation and Public Works									

Stategic Miami Area Rapid Transit (SMART) Plan

(a) FLAGLER CORRIDOR

Type of Project: ***Arterial/Collector Road***

PW000740	Miami Avenue Bridge over the Miami River	0.0	Bridge deck replacement							*0*	A5-32
740	Miami-Dade Dept. of Transportation and Public Works	Additional funding by GOB.									
PW000757	SW 97 Avenue North of SW 8 Street	0.0	Bridge replacement (#874216)	1,394	1,100	0	0	0	*2,494*	A5-9
757	Miami-Dade Dept. of Transportation and Public Works									
PW000912	W Flagler Street W 117 Avenue W 107 Avenue	1.0	Resurfacing						*0*	A5-10
000912	Miami-Dade Dept. of Transportation and Public Works									
PW000913	W Flagler Street W 107 Avenue W 102 Avenue	0.5	Resurfacing						*0*	A5-11
000913	Miami-Dade Dept. of Transportation and Public Works									
PW000914	W Flagler Street W 102 Avenue W 92 Avenue	1.0	Resurfacing						*0*	A5-11
000914	Miami-Dade Dept. of Transportation and Public Works									
PW000930	NW 22 Avenue W Flagler Street NW 7 Street	0.5	Resurfacing						*0*	A5-37
000930	Miami-Dade Dept. of Transportation and Public Works									

Stategic Miami Area Rapid Transit (SMART) Plan

(a) FLAGLER CORRIDOR

Type of Project: ***Arterial/Collector Road***

PW000931	NW 22 Avenue NW 7 Street NW 20 Street	1.0	Resurfacing							*0*	A5-38
000931	Miami-Dade Dept. of Transportation and Public Works										

Stategic Miami Area Rapid Transit (SMART) Plan

(a) FLAGLER CORRIDOR

Type of Project: ***Transit***

MPO Project No. / Agency Project No.	Facility/Project Name: From/Location	To/Location	Length (Miles)	Type of Work	Proposed Funding ($000s) 2016 - 2017	2017 - 2018	2018 - 2019	2019 - 2020	2020 - 2021	*5-YEAR TOTAL*	TIP Page Ref
TA14	Flagler MAX RTE 51 Operating Assistance	West Miami-Dade	Downtown	0.0	Urban Corridor Improvements	1,110	1,016	2,117	570	510	***5,323***	A11-2
14	Responsible Agency: Miami-Dade Dept. of Transportation and Public Works			Project Comments: Flagler Max Rt 51 From West Miami Dade to Downtown							
TA17	Flagler Enhanced Bus Service Bus Purchase			0.0	Capital For Bus Purchase	9,133	905	0	0	0	***10,038***	A11-2
17	Miami-Dade Dept. of Transportation and Public Works										
TA4309531	MDT - FLAGLER MAX (RTE51)OPERATING ASSISTNC	FROM W MIA DADE	TO DTWN	0.0	URBAN CORRIDOR IMPROVEMENTS	1,110	1,016	2,117	570	0	***4,813***	A1-83
4309531	Miami-Dade Dept. of Transportation and Public Works										
TA4310772	MDT - SR 836 EXPRESS PARK AND RIDE LOT AT SW 8 ST AND SW 147 AVE	AT SW 8 ST AND SW 147 AVE		0.0	PARK AND RIDE LOTS	1,796	0	0	0	0	***1,796***	A1-34
4310772	Miami-Dade Dept. of Transportation and Public Works			Project Completion Expected 2019							

Stategic Miami Area Rapid Transit (SMART) Plan

(a) FLAGLER CORRIDOR

Type of Project: ***Transit***

TA4335251	MDT - FLAGLER ENHANCED BUS SERVICE (BUS PURCHASE)		CAPITAL FOR FIXED ROUTE	9,134	904	0	0	0	***10,038***	A1-89
		0.0								
4335251	Miami-Dade Dept. of Transportation and Public Works									

TA4387491	TRANSIT CONNECTOR		PTO STUDIES	7,520	2,500	0	0	0	***10,020***	A11-19
	FROM MIAMI TO MIAMI BEACH	0.0								
4387491	Miami-Dade Dept. of Transportation and Public Works									

Stategic Miami Area Rapid Transit (SMART) Plan

(a) FLAGLER CORRIDOR

Type of Project: ***Pedestrian/Bicycle***

MPO Project No. / Agency Project No.	Facility/Project Name: From/Location	To/Location	Length (Miles)	Type of Work	Proposed Funding ($000s) 2016 - 2017	2017 - 2018	2018 - 2019	2019 - 2020	2020 - 2021	*5-YEAR TOTAL*	TIP Page Ref
DT4354811	SAFE RTS TO SCHOOL KINLOCH PARK ELEMENTARY & MIDDLE SCHOOLS		0.0	PEDESTRIAN SAFETY IMPROVEMENT	157	0	0	0	0	*157*	A1-508
4354811	FL Dept. of Transportation										
DT4366091	CITY OF MIAMI - METROMOVER STATION ACCESS IMPROVEMENTS		0.0	SIDEWALK	0	392	0	0	0	*392*	A1-555
4366091	FL Dept. of Transportation										
DT4369401	SAFE RTS TO SCHOOL CITRUS GROVE;FAIRLAWN;SHENANDOAH;SILVER BLUFF ELEM		0.0	PEDESTRIAN SAFETY IMPROVEMENT	81	519	0	0	0	*600*	A1-563
4369401	FL Dept. of Transportation										
DT4381651	SAFE RTS TO SCHL CRESTVW ES; EDISON PK K8 CTR; LORAH PK ES,SWEETWTR ES		0.0	PEDESTRIAN SAFETY IMPROVEMENT	96	0	0	699	0	*795*	A1-663
4381651	FL Dept. of Transportation										

Stategic Miami Area Rapid Transit (SMART) Plan

(a) FLAGLER CORRIDOR

Type of Project: ***Pedestrian/Bicycle***

PW000963	Ludlam Bikepath		Bikepath	500	2,000	0	0	0	***2,500***	A5-5
		0.0								
000963	Miami-Dade Dept. of Transportation and Public Works	Additional funding in RIF 2. Additional funding by others.								

PW000964	Ludlam Bikepath		Bikepath	500	0	0	0	0	***500***	A5-31
		0.0								
000964	Miami-Dade Dept. of Transportation and Public Works	Additional funding in RIF 1. Additional funding by others.								

Stategic Miami Area Rapid Transit (SMART) Plan

(a) FLAGLER CORRIDOR

Type of Project: ***Seaport Improvement***

MPO Project No. / Agency Project No.	Facility/Project Name: From/Location	To/Location	Length (Miles)	Type of Work	Proposed Funding ($000s): 2016 - 2017	2017 - 2018	2018 - 2019	2019 - 2020	2020 - 2021	*5-YEAR TOTAL*	TIP Page Ref
SP2544571	DISTRICTWIDE SEAPORTS ADMINISTRATION		0.0	PUBLIC TRANS IN-HOUSE SUPPORT	50	50	0	0	0	***100***	A1-54
2544571	Miami-Dade Seaport Department										
SP4311261	PORT OF MIAMI, PORT OF MIAMI (POM) POST PANAMAX CRANES		0.0	SEAPORT CAPACITY PROJECT	2,748	12,000	20,000	0	0	***34,748***	A1-54
4311261	Miami-Dade Seaport Department										
SP6410330	Facility Moves MSRC	Dante B Fascell PORTMIAMI	0.0	Facility Moves	0	0	0	9,000	0	***9,000***	A10-4
6410330	Miami-Dade Seaport Department										
SP6410510	Cruise Terminal H	Dante B. Fascell PORTMIAMI PORTMIAMI	0.0	Terminal H-Mechanical Upgrades	0	500	0	0	0	***500***	A10-4
6410510	Miami-Dade Seaport Department										

Stategic Miami Area Rapid Transit (SMART) Plan

(a) FLAGLER CORRIDOR

Type of Project: ***Seaport Improvement***

SP641540	Federal Inspection Facility Dante B. Fascell PORTMIAMI PORTMIAMI	0.0	Federal Inspection Facility	6,300	0	0	0	0	***6,300***	A10-4
641540	Miami-Dade Seaport Department	Planning								
SP642930	Port Miami Multi-modal Terminal	0.0	Cruise Terminal J Improvements	2,000	0	0	0	0	***2,000***	A10-5
642930	Miami-Dade Seaport Department	FDOT Participation with prior year funding								
SP644010	Cargo Gateway Security Systems Dante B. Fascell PORTMIAMI Various Locations	0.0	Cargo Gate Modifications	6,000	6,000	0	0	0	***12,000***	A10-5
644010	Miami-Dade Seaport Department	FDOT participation with prior year funding								
SP644300	Terminal Bulkheads Future Repairs Dante B. Fascell PORTMIAMI North Channel	0.0	NorthTerminal Bulkhead Future Repairs	2,500	8,000	0	0	0	***10,500***	A10-5
644300	Miami-Dade Seaport Department									
SP644520	Container Yard Improvements Seaboard Dante B. Fascell PORTMIAMI Seaboard	0.0	Container Yard Improvements	14,000	15,000	3,674	0	0	***32,674***	A10-6
644520	Miami-Dade Seaport Department	FDOT prior year funds from FY05 through FY11								
SP645430	Infrastructure Improvements Dante B. Fascell PORTMIAMI Various locations	0.0	Infrastructure Improvements	10,400	5,120	10,000	12,000	10,000	***47,520***	A10-6
645430	Miami-Dade Seaport Department	Update and improve various infrastructure portions of the Port to keep up with industry demands								

Stategic Miami Area Rapid Transit (SMART) Plan

(a) FLAGLER CORRIDOR

Type of Project: ***Seaport Improvement***

SP646300	Cargo Bulkheads Rehabilitation Dante B. Fascell PORTMIAMI South Channel	0.0	Cargo Bulkhead Rehabilitation	5,000	10,500	5,000	5,000	0	***25,500***	A10-7
646300	Miami-Dade Seaport Department									

SP647720	Sewer Upgrades at various locations Dante B. Fascell PORTMIAMI Various locations	0.0	Sewer Upgrades	3,500	0	0	0	0	***3,500***	A10-7
647720	Miami-Dade Seaport Department									

THIS PAGE INTENTIONALLY LEFT BLANK

Funded Projects within 1/2 Mile Vicinity of BERT Corridor

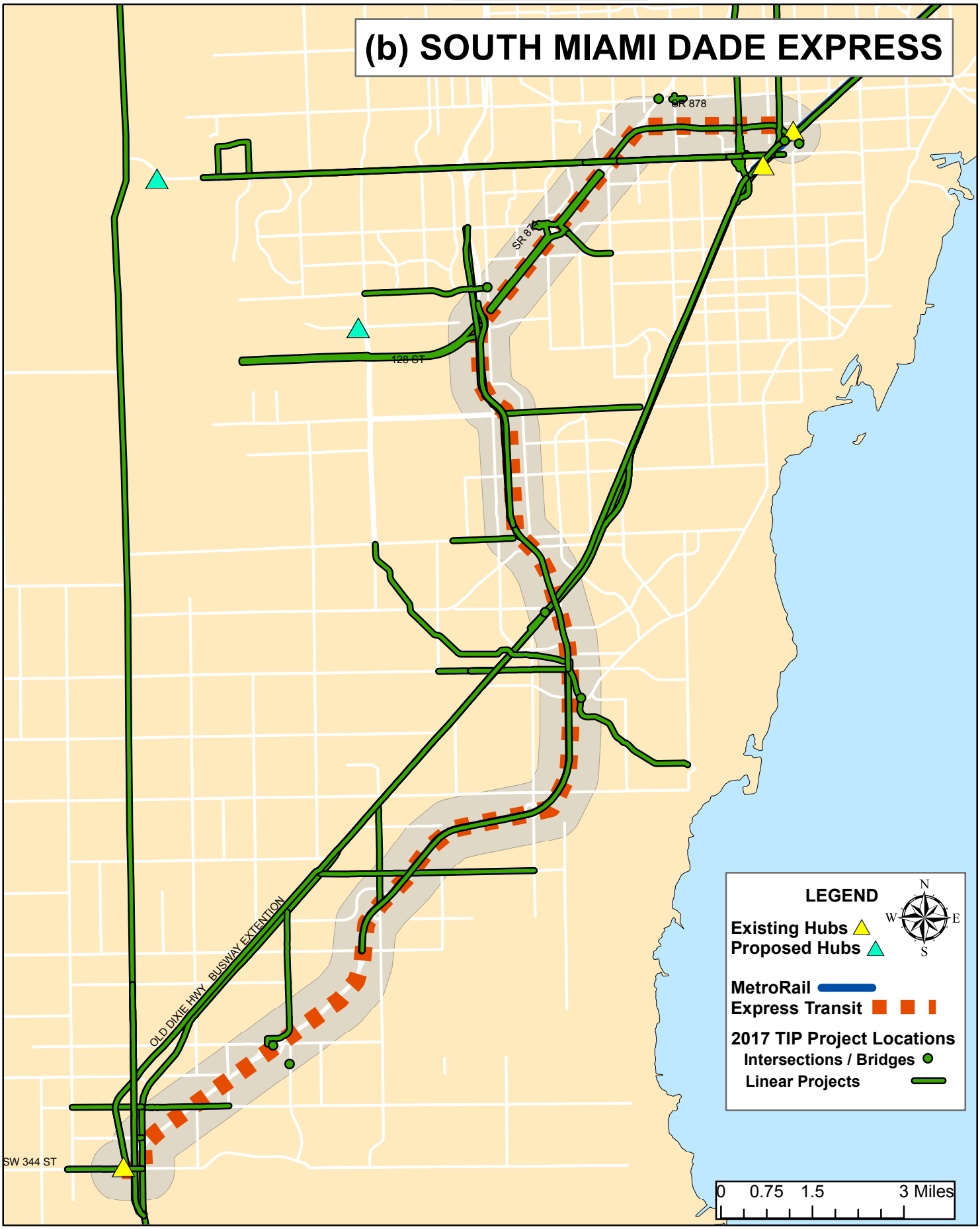

Date : 5/5/2016

THIS PAGE INTENTIONALLY LEFT BLANK

Stategic Miami Area Rapid Transit (SMART) Plan

(b) SOUTH MIAMI DADE EXPRESS

Type of Project: ***Expressway***

MPO Project No. / Agency Project No.	Facility/Project Name: From/Location	To/Location	Length (Miles)	Type of Work	Proposed Funding ($000s) 2016 - 2017	2017 - 2018	2018 - 2019	2019 - 2020	2020 - 2021	*5-YEAR TOTAL*	TIP Page Ref
DT4326391	SR 826/PALMETTO EXPY	FROM US-1/S DIXIE HWY	TO SR 836/DOLPHIN XWAY	7.2	TRANSPORTATION PLANNING	6,710	10	10	0	0	*6,730*	A1-453
4326391	FL Dept. of Transportation											
DT4327431	SR 826/PALMETTO EXPY	FROM SR 5/US-1	TO N OF SR 878/SNAPPER CREEK EXPY	3.3	RESURFACING	0	0	0	0	0	*0*	A1-461
4327431	FL Dept. of Transportation											
TP4060961	WIDEN HEFT- N OF EUREKA TO S OF KILLIAN PKWY (MP 14.5-19.4) INC EXP LANE			4.9	ADD LANES & RECONSTRUCT	5,000	0	0	0	0	*5,000*	A2-1
4060961	Florida's Turnpike											
TP4060963	THERMOPLASTIC FOR WIDEN HEFT	FROM N OF EUREKA	TO S OF KILLIAN	4.0	SIGNING/PAVEMENT MARKINGS	650	0	0	0	0	*650*	A2-3
4060963	Florida's Turnpike											

Stategic Miami Area Rapid Transit (SMART) Plan

(b) SOUTH MIAMI DADE EXPRESS

Type of Project: ***Expressway***

TP4154881	WIDEN HEFT- SW 216TH ST TO N OF EUREKA DR MP 11 .8 - 14.5 INC EXPRESS LAN		2.7	ADD LANES & RECONSTRUCT	0	0	0	0	0	***0***	A2-12
4154881	Florida's Turnpike										
TP4233722	WIDEN HEFT-SW 288 ST TO SW216 ST (MP5-11.8) 4 TO 6 LNS INC. EXPRESS LNS		6.5	ADD LANES & RECONSTRUCT	221	0	0	0	0	***221***	A2-14
4233722	Florida's Turnpike										
TP4233723	THERMOPLASTIC WIDEN HEFT		6.5	SIGNING/PAVEMENT MARKINGS	42	614	0	0	0	***656***	A2-15
	FROM SW 288TH ST	TO SW 216TH ST, MP5 TO MP11									
4233723	Florida's Turnpike										
TP4354621	CONSTRUCTION OF RAMPS		0.3	INTERCHANGE RAMP (NEW)	0	0	0	0	0	***0***	A2-20
	FROM CAMPBELL DR	TO NB HEFT(TPK SR821) (MP2)									
4354621	Florida's Turnpike										
XA87404	SR 874 (Don Shula)/ Killian Parkway Interchange		3.2	Mainline Widening and Interchange Reconstruction	0	0	0	0	0	***0***	A3-5
	SR 821 (HEFT)	SW 88 St (Kendall)									
87404	Miami-Dade Expressway Authority		Congestion Relief Project								
XA87410	SR 874 (Don Shula) Ramp Connector		2.0	New Connector	34,413	18,309	4,272	0	0	***56,994***	A3-5
	SW 128 St	SR 874									
87410	Miami-Dade Expressway Authority										

Stategic Miami Area Rapid Transit (SMART) Plan

(b) SOUTH MIAMI DADE EXPRESS

Type of Project: ***Expressway***

XA87413	SR 874 / SW 72nd Street Interchange			New Interchange	1,032	5,375	3,858	0	0	***10,265***	A3-5
	SW 72nd Street	SR 874	0.5								
87413	Miami-Dade Expressway Authority		Congestion Relief Project								

Stategic Miami Area Rapid Transit (SMART) Plan

(b) SOUTH MIAMI DADE EXPRESS

Type of Project: ***Arterial/Collector Road***

MPO Project No. / Agency Project No.	Facility/Project Name: From/Location	To/Location	Length (Miles)	Type of Work	Proposed Funding ($000s) 2016 - 2017	2017 - 2018	2018 - 2019	2019 - 2020	2020 - 2021	*5-YEAR TOTAL*	TIP Page Ref
DT4055751	SR 997/KROME AVENUE	FROM SR 5/US-1 TO SW 296TH STREET	3.8	FLEXIBLE PAVEMENT RECONSTRUCT.	0	0	0	0	0	*0*	A1-222
4055751	FL Dept. of Transportation										
DT4055753	SR 997/KROME AVENUE	FROM SR 5/US-1 TO LUCY STREET	1.8	ADD LANES & RECONSTRUCT	0	0	0	0	0	*0*	A1-224
4055753	FL Dept. of Transportation										
DT4055755	SR 997/KROME AVENUE	FROM SR 5/US-1 TO SW 296TH ST W/EXCEPTIONS	3.8	RESURFACING	0	0	0	0	0	*0*	A1-225
4055755	FL Dept. of Transportation										
DT4055757	SW 336 ST/DAVIS PKWY	FROM SR 997/KROME AVENUE TO US 1 (TRUCK BYPASS)	0.1	WIDEN/RESURFACE EXIST LANES	0	81	2,020	278	60	*2,439*	A1-227
4055757	FL Dept. of Transportation										

Stategic Miami Area Rapid Transit (SMART) Plan

(b) SOUTH MIAMI DADE EXPRESS

Type of Project: ***Arterial/Collector Road***

DT4055758	SR 9336/PALM DRIVE			WIDEN/RESURFACE EXIST LANES	0	0	1,071	145	40	***1,256***	A1-228
	FROM SR 997/KROME AVE	TO SR 5/US 1 (TRUCK BYPASS)	0.1								
4055758	FL Dept. of Transportation										
DT4276512	SR 986/SW 72 ST			RESURFACING	0	1,219	0	0	0	***1,219***	A1-354
	FROM W OF SW 87 CT	TO E OF SW 84 PL & AT SR 973/SW 87 AVE	0.4								
4276512	FL Dept. of Transportation										
DT4311701	SR 94/KENDALL DRIVE			RESURFACING	0	2,511	90	0	0	***2,601***	A1-437
	FROM SW 97 AVENUE	TO SW 79 AVENUE	1.7								
4311701	FL Dept. of Transportation										
DT4311702	SR 94/KENDALL DRIVE			RESURFACING	0	1,534	50	0	0	***1,584***	A1-438
			0.6								
4311702	FL Dept. of Transportation										
DT4311703	SR 94/KENDALL DRIVE			RESURFACING	0	1,193	40	0	0	***1,233***	A1-440
	FROM SW 7500 BLOCK/SW 73 PLACE	TO US 1/S DIXIE HWY	0.5								
4311703	FL Dept. of Transportation										
DT4311704	SR 94/KENDALL DRIVE			INTERSECTION IMPROVEMENT	0	211	1,940	0	0	***2,151***	A1-441
	FROM SW 77 AVE	TO US 1	0.7								
4311704	FL Dept. of Transportation										

Stategic Miami Area Rapid Transit (SMART) Plan

(b) SOUTH MIAMI DADE EXPRESS

Type of Project: ***Arterial/Collector Road***

DT4332862	SR 992/SW 152 STREET FROM SR 821 HEFT NB RAMP TO SW 93RD AVENUE	2.2	RESURFACING	2,154	0	0	0	0	***2,154***	A1-477
4332862	FL Dept. of Transportation									
DT4344431	SR 9336/SW 344 ST FROM W OF SW 187 AVENUE TO E OF SW 182 AVENUE	0.6	SIDEWALK	268	0	0	0	0	***268***	A1-487
4344431	FL Dept. of Transportation									
DT4363431	SR 990/KILLIAN PARKWAY FROM WEST OF KENDALE BLVD TO SW 97 AVENUE	0.8	RESURFACING	0	1,744	0	0	0	***1,744***	A1-533
4363431	FL Dept. of Transportation									
DT4364321	SR 5/US-1/S DIXIE HIGHWAY FROM SW 80 STREET TO SW 57 AVENUE	1.2	LANDSCAPING	108	0	0	0	0	***108***	A1-541
4364321	FL Dept. of Transportation									
DT4368771	SR 997/KROME AVENUE FROM SR 5/US-1 TO SR 25/OKEECHOBEE ROAD (FHP)	36.7	TRAFFIC OPS IMPROVEMENT	670	670	462	254	254	***2,310***	A1-561
4368771	FL Dept. of Transportation									
DT4378731	SR 5/US-1/SOUTH DIXIE HIGHWAY AT SW 200TH STREET	0.2	PEDESTRIAN SAFETY IMPROVEMENT	0	508	0	0	0	***508***	A1-571
4378731	FL Dept. of Transportation									

Stategic Miami Area Rapid Transit (SMART) Plan

(b) SOUTH MIAMI DADE EXPRESS

Type of Project: ***Arterial/Collector Road***

PW0000149	SW 268 Street US-1 SW 112 Avenue	3.5	Continuous left turn lane along SW 268 Street.	3,535	3,304	2,100	0	0	***8,939***	A5-100
149	Miami-Dade Dept. of Transportation and Public Works									
PW000723	SW 328 Street SW 187 Avenue US1	1.2	Roadway improvements	1,050	2,443	2,200	0	0	***5,693***	A5-100
723	Miami-Dade Dept. of Transportation and Public Works									
PW000756	SW 67 Avenue South of US1	0.0	Bridge replacement (#874527)	2,204	0	0	0	0	***2,204***	A5-8
756	Miami-Dade Dept. of Transportation and Public Works									
PW000785	SW 152 Avenue and Pacific Boulevard	0.0	Traffic signal						***0***	A5-103
785	Miami-Dade Dept. of Transportation and Public Works									
PW000836	SW 117 Avenue and SW 120 Street	0.0	Intersection improvement						***0***	A5-84
000836	Miami-Dade Dept. of Transportation and Public Works									
PW000944	SW 184 Street SW 124 Avenue FI Turnpike	1.1	Resurfacing						***0***	A5-82
000944	Miami-Dade Dept. of Transportation and Public Works									

Stategic Miami Area Rapid Transit (SMART) Plan

(b) SOUTH MIAMI DADE EXPRESS

Type of Project: ***Arterial/Collector Road***

PW000949	SW 344 Street US-1 SW 172 Avenue	0.2	Roadway improvements	3,100	0	0	0	0	***3,100***	A5-101
000949	Miami-Dade Dept. of Transportation and Public Works	Additional funding by others.								
PW000954	Old Cutler Road and Black Creek Canal	0.0	Bridge replacement (#874432)	2,050	489	0	0	0	***2,539***	A5-102
000954	Miami-Dade Dept. of Transportation and Public Works									
PW20040344	SW 137 Ave SR-821 (HEFT) US-1	1.7	Widen to 4 lanes	2,030	3,731	1,000	0	0	***6,761***	A7-9
20040344	Miami-Dade Dept. of Transportation and Public Works	Prior Years' Funding as follows: $941,000 for PE, $5,000 for CST.								
PW20040348	SW 216 Street HEFT SW 127 Avenue	2.0	Curb & Gutter, Traffic Operational Improv.	3,630	5,020	1,010	0	0	***9,660***	A7-11
20040348	Miami-Dade Dept. of Transportation and Public Works	Prior Years' Funding as follows: $1,745,000 for PE, $549,000 for CST. Additional funding in RIF 6.								
PW671605	SW 328 St US-1 SW 162 Ave	1.4	Widen to 4 lanes						***0***	A5-101
671605	Miami-Dade Dept. of Transportation and Public Works									

Stategic Miami Area Rapid Transit (SMART) Plan

(b) SOUTH MIAMI DADE EXPRESS

Type of Project: ***Transit***

MPO Project No.	Facility/Project Name: From/Location	To/Location	Length (Miles)	Type of Work	Proposed Funding ($000s): 2016 - 2017	2017 - 2018	2018 - 2019	2019 - 2020	2020 - 2021	*5-YEAR TOTAL*	TIP Page Ref
Agency Project No.	Responsible Agency		Project Comments								
TA0000006	Capitalization of Preventive Maintenance		0.0	Capital Maintenance	68,750	68,750	68,750	68,750	0	*275,000*	A11-29
6	Miami-Dade Dept. of Transportation and Public Works										
TA12	Kendall Corridor (RT 288)	West Kendall Transit Terminal / Dadeland North Metrorail Station	0.0	Urban Corridor Improvements	550	550	0	550	330	*1,980*	A11-1
12	Miami-Dade Dept. of Transportation and Public Works		From West Kendall Transit terminal to Dadeland North Metrorail Station								
TA18	MDT ADDITIONAL ELEVATORS @ Dadeland North Metrorail Station	Dadeland North Metrorail Station	0.0	Construction of additional passenger amenties	228	145	3,700	638	639	*5,350*	A11-3
18	Miami-Dade Dept. of Transportation and Public Works		Elevators at Dadeland North Metrorail Station								
TA4179171	MDTA/S MIA DADE BSWY ROUTES OPERATING ASSISTNC	FROM DADELAND / TO FL CITY	0.0	URBAN CORRIDOR IMPROVEMENTS	0	0	0	0	0	*0*	A1-66
4179171	Miami-Dade Dept. of Transportation and Public Works										

Stategic Miami Area Rapid Transit (SMART) Plan

(b) SOUTH MIAMI DADE EXPRESS

Type of Project: ***Transit***

TA4179172	MDT-S MIA DADE BSWY ROUTES OPERATING ASSISTNC FROM DADELAND TO FL CITY	0.0	URBAN CORRIDOR IMPROVEMENTS	189	189	0	0	0	***378***	A1-58
4179172	Miami-Dade Dept. of Transportation and Public Works									
TA4179173	MDT-S MIA DADE BSWY ROUTES OPERATING ASSISTNC FROM DADELAND TO FL CITY	0.0	URBAN CORRIDOR IMPROVEMENTS	1,000	1,000	0	115	0	***2,115***	A1-66
4179173	Miami-Dade Dept. of Transportation and Public Works									
TA4180511	MDTA - DADE-MONROE EXPRESS FROM FLORIDA CITY TO MARATHON (MM 50)	0.0	COMMUTER TRANS. ASSISTANCE	0	0	0	0	0	***0***	A1-67
4180511	Miami-Dade Dept. of Transportation and Public Works									
TA4180513	MDT - DADE/MONROE EXPRESS BUS ROUTE FROM FL CITY TO MARATHON (MM 50)	0.0	COMMUTER TRANS. ASSISTANCE	3,650	1,750	1,030	1,054	1,808	***9,292***	A1-68
4180513	Miami-Dade Dept. of Transportation and Public Works									
TA4225291	MDT-KENDALL DRIVE ENHANCED BUS SERVICE FRM DADELAND N TO SW 167 AVE	0.0	TRANSIT SERVICE DEMONSTRATION	0	0	0	0	0	***0***	A1-76
4225291	Miami-Dade Dept. of Transportation and Public Works									
TA4225292	MDT-KENDALL CRUISER FROM DADELAND NORTH STN TO SW 162 AVENUE	0.0	URBAN CORRIDOR IMPROVEMENTS	550	550	0	550	0	***1,650***	A1-77
4225292	Miami-Dade Dept. of Transportation and Public Works									

Stategic Miami Area Rapid Transit (SMART) Plan

(b) SOUTH MIAMI DADE EXPRESS

Type of Project: ***Pedestrian/Bicycle***

MPO Project No.	Facility/Project Name: From/Location	To/Location	Length (Miles)	Type of Work	Proposed Funding ($000s): 2016 - 2017	2017 - 2018	2018 - 2019	2019 - 2020	2020 - 2021	*5-YEAR TOTAL*	TIP Page Ref
Agency Project No.	Responsible Agency		Project Comments								
DT2512653	BLACK CREEK TRAIL(A)			BIKE PATH/TRAIL	0	0	0	0	0	*0*	A1-212
	FROM BLACK POINT PARK	TO MARY/PENNY THOMPSON PARK	0.0								
2512653	FL Dept. of Transportation										
PW000906	Underline			Pedestrian/bicycle improvements						*0*	A5-110
			0.0								
000906	Miami-Dade Dept. of Transportation and Public Works		Additional funding in RIF 1 and RIF 2. Additional funding by others.								
PW000911	Underline			Pedestrian/bicycle improvements						*0*	A5-6
			0.0								
000911	Miami-Dade Dept. of Transportation and Public Works		Additional funding in RIF 2 and RIF 7. Additional funding by others.								
PW000924	Underline			Pedestrian/bicycle improvements						*0*	A5-31
			0.0								
000924	Miami-Dade Dept. of Transportation and Public Works		Additional funding in RIF 1 and RIF 7. Additional funding by others.								

Stategic Miami Area Rapid Transit (SMART) Plan

(b) SOUTH MIAMI DADE EXPRESS

Type of Project: ***Pedestrian/Bicycle***

PW000963	Ludlam Bikepath		Bikepath	500	2,000	0	0	0	***2,500***	A5-5
		0.0								
000963	Miami-Dade Dept. of Transportation and Public Works	Additional funding in RIF 2. Additional funding by others.								

PW000964	Ludlam Bikepath		Bikepath	500	0	0	0	0	***500***	A5-31
		0.0								
000964	Miami-Dade Dept. of Transportation and Public Works	Additional funding in RIF 1. Additional funding by others.								

Stategic Miami Area Rapid Transit (SMART) Plan

(b) SOUTH MIAMI DADE EXPRESS

Type of Project: ***Passenger Transfer Station***

MPO Project No.	Facility/Project Name: From/Location	To/Location	Length (Miles)	Type of Work	Proposed Funding ($000s): 2016 - 2017	2017 - 2018	2018 - 2019	2019 - 2020	2020 - 2021	*5-YEAR TOTAL*	TIP Page Ref
Agency Project No.	Responsible Agency		Project Comments								
DT4355011	THE UNDERLINE- MPATH/ BRICKELL BACKYARD PROJECT		0.0	BIKE PATH/TRAIL	4,568	0	0	0	0	*4,568*	A1-656
4355011	FL Dept. of Transportation		Project will require an LRTP amendment								

THIS PAGE INTENTIONALLY LEFT BLANK

Funded Projects within 1/2 Mile Vicinity of BERT Corridor

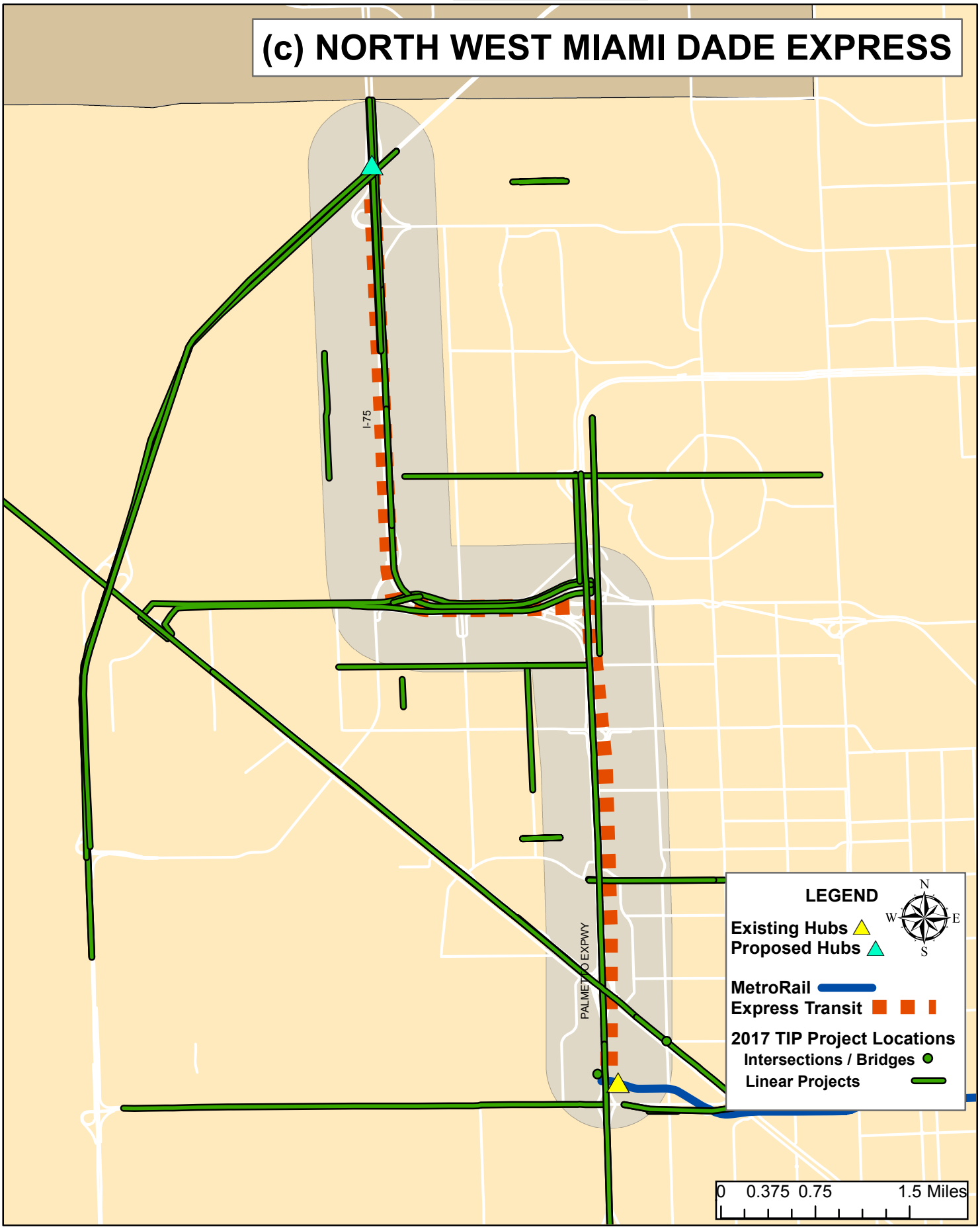

Date : 5/5/2016

THIS PAGE INTENTIONALLY LEFT BLANK

MIAMI-DADE METROPOLITAN PLANNING ORGANIZATION

FY 2017-2021 TRANSPORTATION IMPROVEMENT PROGRAM

FUNDED TRANSPORTATION PROJECTS WITHIN 1/2 MILE VICINITY OF SMART CORRIDOR

Stategic Miami Area Rapid Transit (SMART) Plan

(c) NORTH WEST MIAMI DADE EXPRESS

Type of Project: ***Expressway***

MPO Project No.	Facility/Project Name: From/Location	To/Location	Length (Miles)	Type of Work	Proposed Funding ($000s): 2016 - 2017	2017 - 2018	2018 - 2019	2019 - 2020	2020 - 2021	*5-YEAR TOTAL*	TIP Page Ref
Agency Project No.	Responsible Agency		Project Comments								
DT4290471	SR 93/I-75			LANDSCAPING	0	170	0	0	2,428	*2,598*	A1-376
	FROM NW 178 STREET	TO NW 202 STREET	1.5								
4290471	FL Dept. of Transportation										
DT4290472	SR 93/I-75			LANDSCAPING	0	140	0	0	1,208	*1,348*	A1-377
	FROM NW 162 STREET	TO NW 178 STREET	1.0								
4290472	FL Dept. of Transportation										
DT4290473	SR 93/I-75			LANDSCAPING	0	549	0	0	0	*549*	A1-378
	FROM NW 148 STREET	TO NW 162 STREET	0.9								
4290473	FL Dept. of Transportation										
DT4326871	SR 826			ADD SPECIAL USE LANE	12,888	601	0	0	0	*13,489*	A1-454
	FROM FLAGLER ST	TO NW 154 ST & I-75 FROM SR 826 TO NW 170 ST	13.5								
4326871	FL Dept. of Transportation										

Stategic Miami Area Rapid Transit (SMART) Plan

(c) NORTH WEST MIAMI DADE EXPRESS

Type of Project: ***Expressway***

DT4326873	SR 826/PALMETTO EXPY FROM NW 31 STREET TO FEC RAILROAD	3.1	LANDSCAPING	0	529	0	0	0	***529***	A1-457
4326873	FL Dept. of Transportation									
DT4326874	SR 826/PALMETTO EXPY FROM FEC RAILROAD TO NW 154 STREET	4.5	LANDSCAPING	0	1,085	0	0	0	***1,085***	A1-458
4326874	FL Dept. of Transportation									
DT4357601	SR 826/PALMETTO EXPY FROM I-75 TO N OF CANAL C-8 BRDG (APPROX NW 162ST)	1.9	ADD LANES & RECONSTRUCT	0	0	0	21,082	20,700	***41,782***	A1-516
4357601	FL Dept. of Transportation									
TP4311001	RESURFACE HEFT FROM MP 33.2 TO MP 35.4 (SB) & MP 35.4 TO MP 38.0 (NB)	4.8	RESURFACING	0	0	0	0	0	***0***	A2-18
4311001	Florida's Turnpike									
TP4311003	HEFT ROADSIDE IMPROVEMENTS FROM MP 33.2 TO MP 40.15	0.0	GUARDRAIL	0	0	0	0	0	***0***	A2-20
4311003	Florida's Turnpike									
TP4355421	WIDEN HEFT- NW 106TH ST TO I-75 (MP34 TO MP39) 6 TO 10 LANES W/EXP LANES	6.2	ADD LANES & RECONSTRUCT	250	112,301	0	0	0	***112,551***	A2-22
4355421	Florida's Turnpike									

Stategic Miami Area Rapid Transit (SMART) Plan

(c) NORTH WEST MIAMI DADE EXPRESS

Type of Project: ***Expressway***

TP4355422	THERMOPLASTIC FOR HEFT WIDENING NW 106TH TO I-75 (MP34 TO 39)	5.8	SIGNING/PAVEMENT MARKINGS	0	500	0	91	0	***591***	A2-24
4355422	Florida's Turnpike									

XA92404	SR 924 Gratigny West Extension to HEFT SR 826 (Palmetto) / I-75 SR 821 (HEFT)	3.0	PD&E Study and Roadway Improvements	390	3,345	6,788	8,593	3,321	***22,437***	A3-5
92404	Miami-Dade Expressway Authority									

Stategic Miami Area Rapid Transit (SMART) Plan

(c) NORTH WEST MIAMI DADE EXPRESS

Type of Project: ***Arterial/Collector Road***

MPO Project No. / Agency Project No.	Facility/Project Name: From/Location	To/Location	Length (Miles)	Type of Work	Proposed Funding ($000s) 2016 - 2017	2017 - 2018	2018 - 2019	2019 - 2020	2020 - 2021	*5-YEAR TOTAL*	TIP Page Ref
DT2501052	SR 25/OKEECHOBEE RD	FROM SR 826/PALMETTO XWAY	TO EAST OF WEST 12 AVE	1.2	ADD LANES & RECONSTRUCT	0	0	0	0	0	*0*	A1-159
2501052	FL Dept. of Transportation											
DT4217072	SR 93/I-75 ML SYSTEM	FROM NW 170 STREET	TO S OF HEFT INTERCHANGE	1.3	ADD SPECIAL USE LANE	1,851	720	20	0	0	*2,591*	A1-310
4217072	FL Dept. of Transportation											
DT4217078	SR 93/I-75 ML SYSTEM FR S OF HEFT INTCH TO MIAMI-DADE COUNTYLINE			0.6	ADD SPECIAL USE LANE	21	2,125	0	0	0	*2,146*	A1-311
4217078	FL Dept. of Transportation											
DT4217079	SR 93/I-75 ML SYSTEM	FROM NW 170 STREET	TO MIAMI-DADE/BROWARD CL	2.0	ITS COMMUNICATION SYSTEM	150	0	0	0	0	*150*	A1-312
4217079	FL Dept. of Transportation											

Responsible Agency / Project Comments

Stategic Miami Area Rapid Transit (SMART) Plan

(c) NORTH WEST MIAMI DADE EXPRESS

Type of Project: ***Arterial/Collector Road***

DT4232511	SR 25/OKEECHOBEE RD FROM SR 997/KROME AVENUE TO NW 79TH AVENUE	9.6	PD&E/EMO STUDY	0	0	0	0	0	*0*	A1-314
4232511	FL Dept. of Transportation									
DT4232513	SR 25/OKEECHOBEE RD FROM EAST OF NW 87 AVE TO NW 79 AVE (CONCRETE)	0.7	ADD LANES & RECONSTRUCT	3,600	0	0	0	6,666	*10,266*	A1-316
4232513	FL Dept. of Transportation									
DT4293452	SR 969/NW 72 AVE AT SR 934/NW 74 STREET	0.0	INTERSECTION IMPROVEMENT	0	0	0	0	0	*0*	A1-403
4293452	FL Dept. of Transportation									
DT4299961	SR 93/I-75 RAMP SB TO SR 826 AT NW 138 STREET REPAIR BRIDGE # 870604	0.1	BRIDGE-REPAIR/REHABILITATION	50	3,716	0	0	0	*3,766*	A1-409
4299961	FL Dept. of Transportation									
DT4307633	SR 93/I-75 FROM S OF NW 170 STREET TO MIAMI-DADE COUNTY LINE	2.0	ADD SPECIAL USE LANE	540	500	500	0	0	*1,540*	A1-422
4307633	FL Dept. of Transportation									
DT4326394	NW 74 STREET FROM SR 826/PALMETTO XWAY TO SR 27/OKEECHOBEE ROAD	1.1	TRANSPORTATION PLANNING	0	0	0	0	0	*0*	A1-651
4326394	FL Dept. of Transportation									

Stategic Miami Area Rapid Transit (SMART) Plan

(c) NORTH WEST MIAMI DADE EXPRESS

Type of Project: ***Arterial/Collector Road***

DT4347681	SR 932/NW 103 STREET FROM SR 826 TO WEST 12TH AVENUE	1.1	INTERSECTION IMPROVEMENT	1,659	222	0	0	0	***1,881***	A1-493
4347681	FL Dept. of Transportation									

DT4364791	SR 934/NW 74 STREET FROM SR 826/PALMETTO EXPWY TO SR 25/OKEECHOBEE RD	1.5	INTERSECTION IMPROVEMENT	0	1,121	516	4,129	0	***5,766***	A1-541
4364791	FL Dept. of Transportation									

DT4379171	SR 25/OKEECHOBEE ROAD AT WEST 16TH AVENUE	0.2	INTERSECTION IMPROVEMENT	160	92	426	90	0	***768***	A1-574
4379171	FL Dept. of Transportation									

PW0000461	North River Dr SR 985/NW 107 Ave NW 74 Ave	0.0	Widen North River Dr to include shoulders and improved access management	0	0	0	0	0	***0***	A16-6
461	Miami-Dade Dept. of Transportation and Public Works									

PW000782	W 24 Avenue W 60 Street W 76 Street	1.0	Widen to 3 lanes	530	568	0	0	0	***1,098***	A5-122
782	Miami-Dade Dept. of Transportation and Public Works	Joint Participation Agreement with City of Hialeah.								

PW000783	W 76 Street W 36 Avenue W 20 Avenue	2.0	Roadway improvements	525	514	1,109	967	0	***3,115***	A5-122
783	Miami-Dade Dept. of Transportation and Public Works	Joint Participation Agreement with City of Hialeah.								

Stategic Miami Area Rapid Transit (SMART) Plan

(c) NORTH WEST MIAMI DADE EXPRESS

Type of Project: ***Arterial/Collector Road***

PW000961	NW 97 Avenue NW 154 Street NW 170 Street	1.0	New 2 lanes	1,250	1,250	2,500	0	0	***5,000***	A5-49
000961	Miami-Dade Dept. of Transportation and Public Works	Subject to LRTP Amendment.								

PW20040355	NW 74 St SR-821 (HEFT) SR-826 (Palmetto)	3.5	New 6 lanes	4,010	0	0	0	0	***4,010***	A7-15
20040355	Miami-Dade Dept. of Transportation and Public Works	Prior Years' Funding as follows: $2,969,000 for PE, $38,525,000 for CST. Reimb. from FDOT for 4 to 6 lanes.								

Stategic Miami Area Rapid Transit (SMART) Plan

(c) NORTH WEST MIAMI DADE EXPRESS

Type of Project: ***Transit***

MPO Project No.	Facility/Project Name: From/Location	To/Location	Length (Miles)	Type of Work	Proposed Funding ($000s): 2016 - 2017	2017 - 2018	2018 - 2019	2019 - 2020	2020 - 2021	*5-YEAR TOTAL*	TIP Page Ref
Agency Project No.	Responsible Agency		Project Comments								
TA4353811	MDT - PALMETTO INTERMODAL TERMINAL		0.0	INTERMODAL HUB CAPACITY	0	0	4,059	481	0	***4,540***	A1-47
4353811	Miami-Dade Dept. of Transportation and Public Works		ROW Acquisition for Expansion of Transit Center with Park-N-Ride								

Stategic Miami Area Rapid Transit (SMART) Plan

(c) NORTH WEST MIAMI DADE EXPRESS

Type of Project: ***Pedestrian/Bicycle***

MPO Project No.	Facility/Project Name: From/Location	To/Location	Length (Miles)	Type of Work	Proposed Funding ($000s): 2016 - 2017	2017 - 2018	2018 - 2019	2019 - 2020	2020 - 2021	*5-YEAR TOTAL*	TIP Page Ref
Agency Project No.	Responsible Agency		Project Comments								
DT4282101	SAFE RTS TO SCHOOL (GRADES K-8) VARIOUS SCHOOLS/LOCATIONS		0.0	PEDESTRIAN SAFETY IMPROVEMENT	678	0	0	0	0	*678*	A1-646
4282101	FL Dept. of Transportation										
DT4355091	TOWN OF MIAMI LAKES CITYWIDE BICYCLE/ PEDESTRIAN IMPROVEMENTS		0.0	BIKE PATH/TRAIL	0	1,402	0	0	0	*1,402*	A1-513
4355091	FL Dept. of Transportation										

THIS PAGE INTENTIONALLY LEFT BLANK

Funded Projects within 1/2 Mile Vicinity of BERT Corridor

Date : 5/5/2016

THIS PAGE INTENTIONALLY LEFT BLANK

MIAMI-DADE METROPOLITAN PLANNING ORGANIZATION

MIAMI-DADE METROPOLITAN PLANNING ORGANIZATION
FY 2017-2021 TRANSPORTATION IMPROVEMENT PROGRAM
FUNDED TRANSPORTATION PROJECTS WITHIN 1/2 MILE VICINITY OF SMART CORRIDOR

Interac TIP

Stategic Miami Area Rapid Transit (SMART) Plan

(d) SOUTH WEST MIAMI DADE EXPRESS

Type of Project: ***Expressway***

MPO Project No. / Agency Project No.	Facility/Project Name: From/Location	To/Location	Length (Miles)	Type of Work	Proposed Funding ($000s) 2016 - 2017	2017 - 2018	2018 - 2019	2019 - 2020	2020 - 2021	*5-YEAR TOTAL*	TIP Page Ref
DT4326391	SR 826/PALMETTO EXPY	FROM US-1/S DIXIE HWY	TO SR 836/DOLPHIN XWAY	7.2	TRANSPORTATION PLANNING	6,710	10	10	0	0	*6,730*	A1-453
4326391	FL Dept. of Transportation											
DT4327431	SR 826/PALMETTO EXPY	FROM SR 5/US-1	TO N OF SR 878/SNAPPER CREEK EXPY	3.3	RESURFACING	0	0	0	0	0	*0*	A1-461
4327431	FL Dept. of Transportation											
TP4060961	WIDEN HEFT- N OF EUREKA TO S OF KILLIAN PKWY (MP 14.5-19.4) INC EXP LANE			4.9	ADD LANES & RECONSTRUCT	5,000	0	0	0	0	*5,000*	A2-1
4060961	Florida's Turnpike											
TP4060963	THERMOPLASTIC FOR WIDEN HEFT	FROM N OF EUREKA	TO S OF KILLIAN	4.0	SIGNING/PAVEMENT MARKINGS	650	0	0	0	0	*650*	A2-3
4060963	Florida's Turnpike											

Stategic Miami Area Rapid Transit (SMART) Plan

(d) SOUTH WEST MIAMI DADE EXPRESS

Type of Project: ***Expressway***

XA87404	SR 874 (Don Shula)/ Killian Parkway Interchange SR 821 (HEFT) SW 88 St (Kendall)	3.2	Mainline Widening and Interchange Reconstruction	0	0	0	0	0	***0***	A3-5
87404	Miami-Dade Expressway Authority	Congestion Relief Project								
XA87410	SR 874 (Don Shula) Ramp Connector SW 128 St SR 874	2.0	New Connector	34,413	18,309	4,272	0	0	***56,994***	A3-5
87410	Miami-Dade Expressway Authority									
XA87413	SR 874 / SW 72nd Street Interchange SW 72nd Street SR 874	0.5	New Interchange	1,032	5,375	3,858	0	0	***10,265***	A3-5
87413	Miami-Dade Expressway Authority	Congestion Relief Project								

Stategic Miami Area Rapid Transit (SMART) Plan

(d) SOUTH WEST MIAMI DADE EXPRESS

Type of Project: ***Arterial/Collector Road***

MPO Project No. / Agency Project No.	Facility/Project Name: From/Location	To/Location	Length (Miles)	Type of Work	Proposed Funding ($000s) 2016 - 2017	2017 - 2018	2018 - 2019	2019 - 2020	2020 - 2021	*5-YEAR TOTAL*	TIP Page Ref
DT4276512	SR 986/SW 72 ST	FROM W OF SW 87 CT	TO E OF SW 84 PL & AT SR 973/SW 87 AVE	0.4	RESURFACING	0	1,219	0	0	0	*1,219*	A1-354
4276512	FL Dept. of Transportation											
DT4311701	SR 94/KENDALL DRIVE	FROM SW 97 AVENUE	TO SW 79 AVENUE	1.7	RESURFACING	0	2,511	90	0	0	*2,601*	A1-437
4311701	FL Dept. of Transportation											
DT4311702	SR 94/KENDALL DRIVE			0.6	RESURFACING	0	1,534	50	0	0	*1,584*	A1-438
4311702	FL Dept. of Transportation											
DT4311703	SR 94/KENDALL DRIVE	FROM SW 7500 BLOCK/SW 73 PLACE	TO US 1/S DIXIE HWY	0.5	RESURFACING	0	1,193	40	0	0	*1,233*	A1-440
4311703	FL Dept. of Transportation											

Stategic Miami Area Rapid Transit (SMART) Plan

(d) SOUTH WEST MIAMI DADE EXPRESS

Type of Project: ***Arterial/Collector Road***

DT4311704	SR 94/KENDALL DRIVE FROM SW 77 AVE TO US 1	0.7	INTERSECTION IMPROVEMENT	0	211	1,940	0	0	***2,151***	A1-441
4311704	FL Dept. of Transportation									
DT4363431	SR 990/KILLIAN PARKWAY FROM WEST OF KENDALE BLVD TO SW 97 AVENUE	0.8	RESURFACING	0	1,744	0	0	0	***1,744***	A1-533
4363431	FL Dept. of Transportation									
DT4364321	SR 5/US-1/S DIXIE HIGHWAY FROM SW 80 STREET TO SW 57 AVENUE	1.2	LANDSCAPING	108	0	0	0	0	***108***	A1-541
4364321	FL Dept. of Transportation									
PW000756	SW 67 Avenue South of US1	0.0	Bridge replacement (#874527)	2,204	0	0	0	0	***2,204***	A5-8
756	Miami-Dade Dept. of Transportation and Public Works									
PW000784	SW 137 Avenue SW 152 Street SW 128 Street	1.5	Resurfacing						***0***	A5-79
784	Miami-Dade Dept. of Transportation and Public Works									
PW000836	SW 117 Avenue and SW 120 Street	0.0	Intersection improvement						***0***	A5-84
000836	Miami-Dade Dept. of Transportation and Public Works									

Stategic Miami Area Rapid Transit (SMART) Plan

(d) SOUTH WEST MIAMI DADE EXPRESS

Type of Project: ***Arterial/Collector Road***

PW000837	SW 137 Avenue and SW 136 Street		Intersection improvement							*0*	A5-86
		0.0									
000837	Miami-Dade Dept. of Transportation and Public Works										

Stategic Miami Area Rapid Transit (SMART) Plan

(d) SOUTH WEST MIAMI DADE EXPRESS

Type of Project: ***Transit***

MPO Project No.	Facility/Project Name: From/Location	To/Location	Length (Miles)	Type of Work	Proposed Funding ($000s): 2016 - 2017	2017 - 2018	2018 - 2019	2019 - 2020	2020 - 2021	*5-YEAR TOTAL*	TIP Page Ref
Agency Project No.	Responsible Agency		Project Comments								
TA12	Kendall Corridor (RT 288)			Urban Corridor Improvements	550	550	0	550	330	*1,980*	A11-1
	West Kendall Transit Terminal	Dadeland North Metrorail Station	0.0								
12	Miami-Dade Dept. of Transportation and Public Works		From West Kendall Transit terminal to Dadeland North Metrorail Station								
TA18	MDT ADDITIONAL ELEVATORS @ Dadeland North Metrorail Station			Construction of additional passenger amenties	228	145	3,700	638	639	*5,350*	A11-3
	Dadeland North Metrorail Station		0.0								
18	Miami-Dade Dept. of Transportation and Public Works		Elevators at Dadeland North Metrorail Station								
TA4179173	MDT-S MIA DADE BSWY ROUTES OPERATING ASSISTNC			URBAN CORRIDOR IMPROVEMENTS	1,000	1,000	0	115	0	*2,115*	A1-66
	FROM DADELAND	TO FL CITY	0.0								
4179173	Miami-Dade Dept. of Transportation and Public Works										
TA4225291	MDT-KENDALL DRIVE ENHANCED BUS SERVICE FRM DADELAND N TO SW 167 AVE			TRANSIT SERVICE DEMONSTRATION	0	0	0	0	0	*0*	A1-76
			0.0								
4225291	Miami-Dade Dept. of Transportation and Public Works										

Stategic Miami Area Rapid Transit (SMART) Plan

(d) SOUTH WEST MIAMI DADE EXPRESS

Type of Project: ***Transit***

TA4225292	MDT-KENDALL CRUISER FROM DADELAND NORTH STN TO SW 162 AVENUE	0.0	URBAN CORRIDOR IMPROVEMENTS	550	550	0	550	0	*1,650*	A1-77
4225292	Miami-Dade Dept. of Transportation and Public Works									

Stategic Miami Area Rapid Transit (SMART) Plan

(d) SOUTH WEST MIAMI DADE EXPRESS

Type of Project: ***Pedestrian/Bicycle***

MPO Project No.	Facility/Project Name: From/Location	To/Location	Length (Miles)	Type of Work	Proposed Funding ($000s): 2016 - 2017	2017 - 2018	2018 - 2019	2019 - 2020	2020 - 2021	*5-YEAR TOTAL*	TIP Page Ref
PW000906	Underline		0.0	Pedestrian/bicycle improvements						*0*	A5-110
Agency Project No.	Responsible Agency		Project Comments								
000906	Miami-Dade Dept. of Transportation and Public Works		Additional funding in RIF 1 and RIF 2. Additional funding by others.								
PW000911	Underline		0.0	Pedestrian/bicycle improvements						*0*	A5-6
000911	Miami-Dade Dept. of Transportation and Public Works		Additional funding in RIF 2 and RIF 7. Additional funding by others.								
PW000924	Underline		0.0	Pedestrian/bicycle improvements						*0*	A5-31
000924	Miami-Dade Dept. of Transportation and Public Works		Additional funding in RIF 1 and RIF 7. Additional funding by others.								
PW000963	Ludlam Bikepath		0.0	Bikepath	500	2,000	0	0	0	*2,500*	A5-5
000963	Miami-Dade Dept. of Transportation and Public Works		Additional funding in RIF 2. Additional funding by others.								

Stategic Miami Area Rapid Transit (SMART) Plan

(d) SOUTH WEST MIAMI DADE EXPRESS

Type of Project: ***Pedestrian/Bicycle***

PW000964	Ludlam Bikepath		Bikepath	500	0	0	0	0	***500***	A5-31
		0.0								
000964	Miami-Dade Dept. of Transportation and Public Works	Additional funding in RIF 1. Additional funding by others.								

Stategic Miami Area Rapid Transit (SMART) Plan

(d) SOUTH WEST MIAMI DADE EXPRESS

Type of Project: ***Airport Improvement***

MPO Project No.	Facility/Project Name: From/Location	To/Location	Length (Miles)	Type of Work	Proposed Funding ($000s): 2016 - 2017	2017 - 2018	2018 - 2019	2019 - 2020	2020 - 2021	*5-YEAR TOTAL*	TIP Page Ref
Agency Project No.	Responsible Agency		Project Comments								
APPFL0009079	Kendall Tamiami Executive Airport Taxiway D Connector Rehabilitation			Extend Taxiway (Standards)	3,760	0	0	0	0	*3,760*	A9-11
	Kendall-Tamiami Executive Airport (TMB)		0.0								
PFL0009079	Miami-Dade Aviation Dept		Unfunded portion will be funded by local share								
APV012A	Miami Executive Airiport Internal Perimeter Road System			Road capacity	0	0	0	4,000	0	*4,000*	A9-15
	Kendall-Tamiami Airport		0.0								
V012A	Miami-Dade Aviation Dept		Unfunded cost can be covered by FAA and local funds								

Stategic Miami Area Rapid Transit (SMART) Plan

(d) SOUTH WEST MIAMI DADE EXPRESS

Type of Project: ***Passenger Transfer Station***

MPO Project No.	Facility/Project Name: From/Location	To/Location	Length (Miles)	Type of Work	Proposed Funding ($000s): 2016 - 2017	2017 - 2018	2018 - 2019	2019 - 2020	2020 - 2021	*5-YEAR TOTAL*	TIP Page Ref
Agency Project No.	Responsible Agency		Project Comments								
DT4355011	THE UNDERLINE- MPATH/ BRICKELL BACKYARD PROJECT		0.0	BIKE PATH/TRAIL	4,568	0	0	0	0	*4,568*	A1-656
4355011	FL Dept. of Transportation		Project will require an LRTP amendment								

THIS PAGE INTENTIONALLY LEFT BLANK

Funded Projects within 1/2 Mile Vicinity of BERT Corridor

MIAMI-DADE METROPOLITAN PLANNING ORGANIZATION

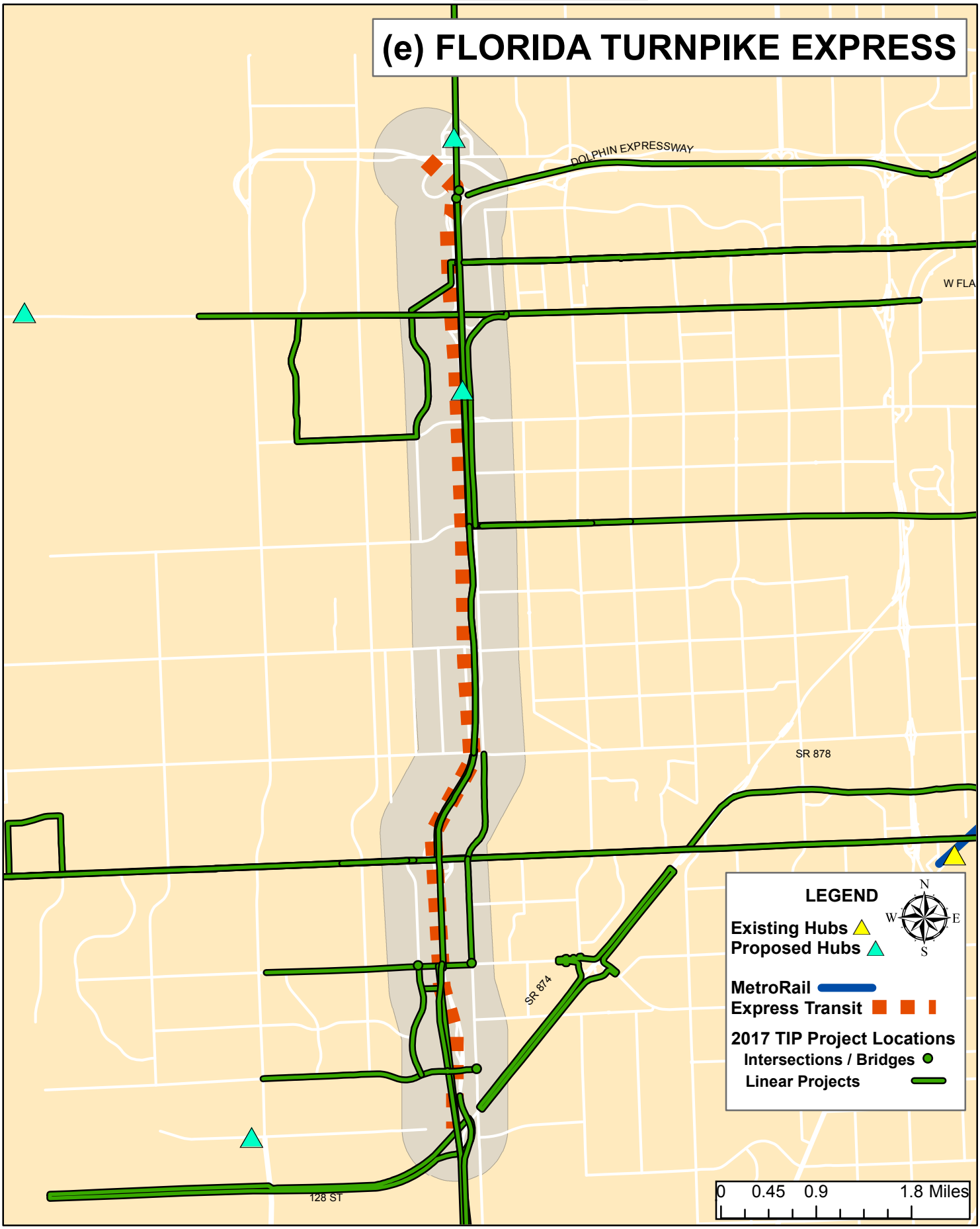

Date : 5/5/2016

THIS PAGE INTENTIONALLY LEFT BLANK

Stategic Miami Area Rapid Transit (SMART) Plan

(e) FLORIDA TURNPIKE EXPRESS

Type of Project: ***Expressway***

MPO Project No. / Agency Project No.	Facility/Project Name: From/Location	To/Location	Length (Miles)	Type of Work	Proposed Funding ($000s) 2016 - 2017	2017 - 2018	2018 - 2019	2019 - 2020	2020 - 2021	*5-YEAR TOTAL*	TIP Page Ref
TP4060961	WIDEN HEFT- N OF EUREKA TO S OF KILLIAN PKWY (MP 14.5-19.4) INC EXP LANE		4.9	ADD LANES & RECONSTRUCT	5,000	0	0	0	0	*5,000*	A2-1
4060961	Florida's Turnpike										
TP4060963	THERMOPLASTIC FOR WIDEN HEFT	FROM N OF EUREKA TO S OF KILLIAN	4.0	SIGNING/PAVEMENT MARKINGS	650	0	0	0	0	*650*	A2-3
4060963	Florida's Turnpike										
TP4150511	WIDEN HEFT - S OF KILLIAN PKWY TO N OF SW 72 ST (MP 19.4-21.87) INC EXP LANE		2.5	ADD LANES & RECONSTRUCT	0	0	0	0	0	*0*	A2-3
4150511	Florida's Turnpike										
TP4150512	THERMO FOR WIDEN HEFT	FROM S OF KILLIAN PKWY TO N OF SW72 ST	1.4	SIGNING/PAVEMENT MARKINGS	0	298	0	0	0	*298*	A2-5
4150512	Florida's Turnpike										

Stategic Miami Area Rapid Transit (SMART) Plan

(e) FLORIDA TURNPIKE EXPRESS

Type of Project: ***Expressway***

TP4150514	WIDEN HEFT, BIRD RD - SR836 (MP23.8-26) (6 TO 10 LANES) INC. EXPRESS LAN	3.1	ADD LANES & RECONSTRUCT	0	0	0	0	0	***0***	A2-6
4150514	Florida's Turnpike									
TP4150515	THERMOPLASTIC FOR WIDEN HEFT FROM BIRD RD TO SR 836	3.1	SIGNING/PAVEMENT MARKINGS	0	335	0	0	0	***335***	A2-7
4150515	Florida's Turnpike									
TP4150517	HEFT-SR836 EXPRESS L ANES DIRECT CONNECT RAMPS (MP 26)	0.9	INTERCHANGE IMPROVEMENT	0	0	0	0	0	***0***	A2-10
4150517	Florida's Turnpike									
TP4271461	WIDEN HEFT N OF SW72 ST TO BIRD RD (MP21.873 TO 23.8) (6 TO 10) (INC EXP LN	1.9	ADD LANES & RECONSTRUCT	200	0	0	0	0	***200***	A2-16
4271461	Florida's Turnpike									
TP4271462	THERMOPLASTIC FOR HEFT WIDENING FROM N OF SW 72 ST TO BIRD RD	1.9	SIGNING/PAVEMENT MARKINGS	0	204	0	0	0	***204***	A2-17
4271462	Florida's Turnpike									
TP4355451	WIDEN HEFT FROM SR 836 (MP 26) TO NW 74TH ST (MP 31)	4.0	ADD LANES & RECONSTRUCT	0	0	0	0	0	***0***	A2-25
4355451	Florida's Turnpike									

Stategic Miami Area Rapid Transit (SMART) Plan

(e) FLORIDA TURNPIKE EXPRESS

Type of Project: ***Expressway***

XA83631	SR 836 Infrastructure Mod. For Open Road Tolling WEST & CENTRAL Sections			Infrastructure Modifications for Open Road Tolling	0	0	0	0	0	***0***	A3-4
	NW 137th Avenue	NW 62nd Avenue	5.6								
83631	Miami-Dade Expressway Authority										

XA87404	SR 874 (Don Shula)/ Killian Parkway Interchange			Mainline Widening and Interchange Reconstruction	0	0	0	0	0	***0***	A3-5
	SR 821 (HEFT)	SW 88 St (Kendall)	3.2								
87404	Miami-Dade Expressway Authority		Congestion Relief Project								

XA87410	SR 874 (Don Shula) Ramp Connector			New Connector	34,413	18,309	4,272	0	0	***56,994***	A3-5
	SW 128 St	SR 874	2.0								
87410	Miami-Dade Expressway Authority										

Stategic Miami Area Rapid Transit (SMART) Plan

(e) FLORIDA TURNPIKE EXPRESS

Type of Project: ***Arterial/Collector Road***

MPO Project No. / Agency Project No.	Facility/Project Name: From/Location	To/Location	Length (Miles)	Type of Work	Proposed Funding ($000s) 2016 - 2017	2017 - 2018	2018 - 2019	2019 - 2020	2020 - 2021	*5-YEAR TOTAL*	TIP Page Ref
DT4332641	SR 94/KENDALL DRIVE	FROM W OF SW 127 AVENUE	TO W OF SW 122 AVENUE	0.6	INTERSECTION IMPROVEMENT	0	0	0	0	0	***0***	A1-472
4332641	FL Dept. of Transportation											
DT4332642	SR 94/KENDALL DR/SW 88 ST	FROM E OF SW 132 AVE	TO E OF SW 122 AVE	0.7	RESURFACING	0	354	0	2,814	0	***3,168***	A1-473
4332642	FL Dept. of Transportation											
DT4348454	SR 976/BIRD ROAD	FROM SR 821/HEFT	TO US 1/SOUTH DIXIE HWY	8.5	TRANSPORTATION PLANNING	670	0	0	0	0	***670***	A1-501
4348454	FL Dept. of Transportation											
DT4355061	SR 90/SW 8 STREET TRAFFIC SIGNAL UPDATE PILOT PROJECT			7.6	TRAFFIC SIGNAL UPDATE	0	0	0	0	0	***0***	A1-510
4355061	FL Dept. of Transportation											

Stategic Miami Area Rapid Transit (SMART) Plan

(e) FLORIDA TURNPIKE EXPRESS

Type of Project: ***Arterial/Collector Road***

DT4363552	SR 976/SW 40 ST FROM EAST OF SW 117 AVENUE TO EAST OF SW 102 AVENUE	1.5	RESURFACING	383	0	0	3,100	0	***3,483***	A1-535
4363552	FL Dept. of Transportation									

DT4379231	SR 976/SW 40 STREET FROM SW 11500 BLOCK TO SW 107 AVENUE	1.0	INTERSECTION IMPROVEMENT	230	204	0	963	0	***1,397***	A1-580
4379231	FL Dept. of Transportation									

PW000735	SW 127 Avenue and SW 72 Street	0.0	Intersection improvement						***0***	A5-85
735	Miami-Dade Dept. of Transportation and Public Works									

PW000825	SW 104 Street SW 134 Avenue SW 117 Avenue	1.8	Resurfacing						***0***	A5-76
000825	Miami-Dade Dept. of Transportation and Public Works									

PW000831	SW 117 Avenue and SW 104 Street	0.0	Intersection improvement						***0***	A5-83
000831	Miami-Dade Dept. of Transportation and Public Works									

PW000836	SW 117 Avenue and SW 120 Street	0.0	Intersection improvement						***0***	A5-84
000836	Miami-Dade Dept. of Transportation and Public Works									

Stategic Miami Area Rapid Transit (SMART) Plan

(e) FLORIDA TURNPIKE EXPRESS

Type of Project: ***Arterial/Collector Road***

PW000876	SW 122 Avenue SW 120 Street SW 104 Street	1.0	Resurfacing						*0*	A5-78
000876	Miami-Dade Dept. of Transportation and Public Works										
PW000912	W Flagler Street W 117 Avenue W 107 Avenue	1.0	Resurfacing						*0*	A5-10
000912	Miami-Dade Dept. of Transportation and Public Works										
PW000941	SW 117 Avenue SW 104 Street SW 88 Street	1.0	Resurfacing						*0*	A5-77
000941	Miami-Dade Dept. of Transportation and Public Works										
PW000942	SW 117 Avenue SW 88 Street SW 72 Street	1.0	Resurfacing						*0*	A5-77
000942	Miami-Dade Dept. of Transportation and Public Works										

Stategic Miami Area Rapid Transit (SMART) Plan

(e) FLORIDA TURNPIKE EXPRESS

Type of Project: ***Transit***

MPO Project No.	Facility/Project Name			Type of Work	Proposed Funding ($000s)						TIP Page Ref
	From/Location	To/Location	Length (Miles)		2016 - 2017	2017 - 2018	2018 - 2019	2019 - 2020	2020 - 2021	*5-YEAR TOTAL*	
Agency Project No.	Responsible Agency		Project Comments								
TA12	Kendall Corridor (RT 288)			Urban Corridor Improvements	550	550	0	550	330	*1,980*	A11-1
	West Kendall Transit Terminal	Dadeland North Metrorail Station	0.0								
12	Miami-Dade Dept. of Transportation and Public Works		From West Kendall Transit terminal to Dadeland North Metrorail Station								
TA14	Flagler MAX RTE 51 Operating Assistance			Urban Corridor Improvements	1,110	1,016	2,117	570	510	*5,323*	A11-2
	West Miami-Dade	Downtown	0.0								
14	Miami-Dade Dept. of Transportation and Public Works		Flagler Max Rt 51 From West Miami Dade to Downtown								
TA17	Flagler Enhanced Bus Service Bus Purchase			Capital For Bus Purchase	9,133	905	0	0	0	*10,038*	A11-2
			0.0								
17	Miami-Dade Dept. of Transportation and Public Works										
TA4225291	MDT-KENDALL DRIVE ENHANCED BUS SERVICE FRM DADELAND N TO SW 167 AVE			TRANSIT SERVICE DEMONSTRATION	0	0	0	0	0	*0*	A1-76
			0.0								
4225291	Miami-Dade Dept. of Transportation and Public Works										

Stategic Miami Area Rapid Transit (SMART) Plan

(e) FLORIDA TURNPIKE EXPRESS

Type of Project: ***Transit***

TA4225292	MDT-KENDALL CRUISER FROM DADELAND NORTH STN TO SW 162 AVENUE	0.0	URBAN CORRIDOR IMPROVEMENTS	550	550	0	550	0	***1,650***	A1-77
4225292	Miami-Dade Dept. of Transportation and Public Works									

TA4309531	MDT - FLAGLER MAX (RTE51)OPERATING ASSISTNC FROM W MIA DADE TO DTWN	0.0	URBAN CORRIDOR IMPROVEMENTS	1,110	1,016	2,117	570	0	***4,813***	A1-83
4309531	Miami-Dade Dept. of Transportation and Public Works									

TA4335251	MDT - FLAGLER ENHANCED BUS SERVICE (BUS PURCHASE)	0.0	CAPITAL FOR FIXED ROUTE	9,134	904	0	0	0	***10,038***	A1-89
4335251	Miami-Dade Dept. of Transportation and Public Works									

Stategic Miami Area Rapid Transit (SMART) Plan

(e) FLORIDA TURNPIKE EXPRESS

Type of Project: ***Pedestrian/Bicycle***

MPO Project No.	Facility/Project Name: From/Location	To/Location	Length (Miles)	Type of Work	Proposed Funding ($000s): 2016 - 2017	2017 - 2018	2018 - 2019	2019 - 2020	2020 - 2021	*5-YEAR TOTAL*	TIP Page Ref
Agency Project No.	Responsible Agency		Project Comments								
DT4282111	SAFE RTS TO SCHOOL CORAL WY, DEVONAIRE K-8; MAYA ANGELOU,MELROSE ELEM		0.0	PEDESTRIAN SAFETY IMPROVEMENT	610	0	0	0	0	*610*	A1-647
4282111	FL Dept. of Transportation										

THIS PAGE INTENTIONALLY LEFT BLANK

Funded Projects within 1/2 Mile Vicinity of BERT Corridor

MIAMI-DADE METROPOLITAN PLANNING ORGANIZATION

Date : 5/5/2016

THIS PAGE INTENTIONALLY LEFT BLANK

Stategic Miami Area Rapid Transit (SMART) Plan

(f) BEACH EXPRESS

Type of Project:

MPO Project No.	Facility/Project Name: From/Location	To/Location	Length (Miles)	Type of Work	Proposed Funding ($000s): 2016 - 2017	2017 - 2018	2018 - 2019	2019 - 2020	2020 - 2021	*5-YEAR TOTAL*	TIP Page Ref
Agency Project No.	Responsible Agency		Project Comments								
DT4256371	SR 7/SR 826/ SR-9A GOLDEN GLADES INTERCHANGE VARIOUS RAMPS		1.6	RESURFACING	0	0	0	0	0	*0*	A1-335
4256371	FL Dept. of Transportation										
DT4256373	SR 7/US 441 SB	FROM NORTH OF NW 15900 BLOCK	TO NORTH OF NW 16000 BLOCK 0.2	RESURFACING - RIDE ONLY	334	0	0	0	0	*334*	A1-337
4256373	FL Dept. of Transportation										
TP4154621	GOLDEN GLADES TOLL PLAZA - NOISE WALLS (ON MAINLINE SPUR - MP 0X)		1.0	TOLL PLAZA	0	0	0	0	0	*0*	A2-9
4154621	Florida's Turnpike										

Stategic Miami Area Rapid Transit (SMART) Plan

(f) BEACH EXPRESS

Type of Project: ***Expressway***

MPO Project No. / Agency Project No.	Facility/Project Name: From/Location	To/Location	Length (Miles)	Type of Work	Proposed Funding ($000s) 2016 - 2017	2017 - 2018	2018 - 2019	2019 - 2020	2020 - 2021	*5-YEAR TOTAL*	TIP Page Ref
DT2516881	SR 836/I-395	FROM WEST OF I-95	TO MACARTHUR CSWY BRIDGE	1.7	BRIDGE-REPLACE AND ADD LANES	244,608	238,678	119,339	555	569	*603,749*	A1-219
2516881	FL Dept. of Transportation											
DT4149641	SR 9A/I-95	FROM S OF SR 836/I-395	TO BROWARD COUNTY LINE	14.2	PD&E/EMO STUDY	0	0	13,035	0	0	*13,035*	A1-278
4149641	FL Dept. of Transportation											
DT4154561	SR 9A/I-95 EXPRESS	FROM N OF SR 836/I-395	TO GOLDEN GLADES INTERCHANGE	9.6	ADD SPECIAL USE LANE	0	0	0	0	0	*0*	A1-282
4154561	FL Dept. of Transportation											
DT4231261	SR 836/I-95 INTERCHANGE RAMPS	FROM NW 17 AVE	TO I-95 (MDX)	2.0	INTERCHANGE IMPROVEMENT	191,900	16,000	0	0	0	*207,900*	A1-313
4231261	FL Dept. of Transportation											

Stategic Miami Area Rapid Transit (SMART) Plan

(f) BEACH EXPRESS

Type of Project: ***Expressway***

DT4231262	SR 9A/I-95 SOUTHBOUND RAMP TO WESTBOUND SR 836		0.2	INTERCHANGE IMPROVEMENT	0	0	0	41,905	0	***41,905***	A1-313
4231262	FL Dept. of Transportation										
DT4234523	SR 9A/I-95			LANDSCAPING	0	0	0	255	0	***255***	A1-323
	FROM NW 155TH STREET	TO NW 170TH STREET	1.1								
4234523	FL Dept. of Transportation										
DT4283581	SR 826/PALMETTO EXPY - SR 826 EASTBOUND RAMP TO SR 9A/I-95 NORTHBOUND		4.1	INTERCHANGE RAMP (NEW)	8,705	4,550	107,110	15,271	0	***135,636***	A1-360
4283581	FL Dept. of Transportation										
DT4283583	SR 826/PALMETTO XWAY			ADD LANES & RECONSTRUCT	0	0	0	17,200	0	***17,200***	A1-362
	FROM W OF NW 17TH AVENUE	TO I-95	4.8								
4283583	FL Dept. of Transportation										
DT4283584	GGI INTERCHANGE VARIOUS RAMP RECONSTRUCTION		0.8	INTERCHANGE RAMP (NEW)	0	0	0	4,329	0	***4,329***	A1-364
4283584	FL Dept. of Transportation										
DT4283585	SR 9A/I-95			WIDEN/RESURFACE EXIST LANES	0	0	0	2,791	0	***2,791***	A1-364
	FROM BISCAYNE RIVER CANAL	TO SR 860/MIAMI GARDEN DR	2.2								
4283585	FL Dept. of Transportation										

Stategic Miami Area Rapid Transit (SMART) Plan

(f) BEACH EXPRESS

Type of Project: ***Expressway***

DT4283586	SR 91/FL TURNPIKE SB TO SR 9A/I-95 SB EXPRESS LN FLYOVER(TPK CONECTOR)		0.8	INTERCHANGE RAMP (NEW)	0	0	0	3,418	0	***3,418***	A1-365
4283586	FL Dept. of Transportation										
DT4283587	SR 9/I-95	FROM SR 916/OPALOCKA BLVD TO GOLDEN GLADES INTCHG	1.7	FLEXIBLE PAVEMENT RECONSTRUCT.	0	0	0	3,672	0	***3,672***	A1-367
4283587	FL Dept. of Transportation										
DT4283588	SR 826 CONNECTOR	AT GOLDEN GLADES INTERCHG AND VARIOUS RAMPS	1.0	Add Lanes and Reconstruct	3,584	82	24,644	2,439	0	***30,749***	A1-368
4283588	FL Dept. of Transportation										
DT4293002	SR 9A/I-95	FROM NW 8 STREET TO NW 29 STREET	4.0	RIGID PAVEMENT RECONSTRUCTION	27,080	2,050	0	0	0	***29,130***	A1-399
4293002	FL Dept. of Transportation										
DT4293003	SR 9A/I-95	FROM NW 29 STREET TO NW 79 STREET	7.1	RIGID PAVEMENT RECONSTRUCTION	58,456	6,613	0	1,320	0	***66,389***	A1-400
4293003	FL Dept. of Transportation										
DT4358431	SR 112/I-195 FRONTAGE RD/RAMP EXTENSN (MIAMI DESIGN DISTRICT)		0.5	NEW ROAD CONSTRUCTION	564	4,479	0	0	0	***5,043***	A1-522
4358431	FL Dept. of Transportation										

Stategic Miami Area Rapid Transit (SMART) Plan

(f) BEACH EXPRESS

Type of Project: ***Expressway***

TP4370531	GOLDEN GLADES INTERCHANGE IMPROVEMENTS (MAINLINE SPUR MP 0X)		0.5	INTERCHANGE IMPROVEMENT	15,262	10,000	41,626	642	0	***67,530***	A2-26
4370531	Florida's Turnpike										
XA11209	SR 112 Infrastructure Modifications for ORT			Infrastructure Modifications for Open Road Tolling	0	0	0	0	0	***0***	A3-2
	NW 22 St	NW 12 AVE	4.0								
11209	Miami-Dade Expressway Authority										
XA83611	SR 836/I-95 Interchange Improvement			Widening and Operational Improvements	10,876	26,595	64,271	62,055	46,541	***210,338***	A3-3
	NW 17th Ave	I-95	2.0								
83611	Miami-Dade Expressway Authority										
XA83624	SR 836 Infrastructure Modifications for Open Road Tolling East Section			Infrastructure Modifications for Open Road Tolling	0	0	0	0	0	***0***	A3-3
	NW 62nd Avenue	I-95/I-395	2.2								
83624	Miami-Dade Expressway Authority										
XA92407	MDX SR 924 / Gratigny Parkway East Extension			PD&E Study	0	0	0	0	0	***0***	A3-6
	NW 32 Ave	I-95	2.0								
92407	Miami-Dade Expressway Authority										

Stategic Miami Area Rapid Transit (SMART) Plan

(f) BEACH EXPRESS

Type of Project: ***Arterial/Collector Road***

MPO Project No. / Agency Project No.	Facility/Project Name: From/Location	To/Location	Length (Miles)	Type of Work	Proposed Funding ($000s) 2016 - 2017	2017 - 2018	2018 - 2019	2019 - 2020	2020 - 2021	*5-YEAR TOTAL*	TIP Page Ref
DT4106464	SR 934/NE/NW 79 ST	FROM WEST OF I-95(13 CT)	TO END OF SR 934/1 WAY PT	5.9	PD&E/EMO STUDY	1,440	0	0	0	0	***1,440***	A1-254
4106464	FL Dept. of Transportation											
DT4255981	SR 7/NW 7 AVENUE	FROM NW 8 STREET	TO NW 36 STREET	2.0	FLEXIBLE PAVEMENT RECONSTRUCT.	0	1,200	0	0	0	***1,200***	A1-333
4255981	FL Dept. of Transportation											
DT4256372	SR 7/US 441 SB	FROM NW 2ND AVE	TO BRIDGE # 870045 (TURNPIKE CONNECTOR)	0.6	RESURFACING	170	0	707	0	0	***877***	A1-336
4256372	FL Dept. of Transportation											
DT4274521	SR 934/NW/NE 79 ST	FROM NW 14 AVENUE	TO NORTH BAYSHORE DRIVE	3.0	RESURFACING	0	0	0	0	0	***0***	A1-350
4274521	FL Dept. of Transportation											

Stategic Miami Area Rapid Transit (SMART) Plan

(f) BEACH EXPRESS

Type of Project: ***Arterial/Collector Road***

DT4274522	SR 934/NW/NE 79 ST FROM NW 14 AVENUE TO NORTH BAYSHORE DRIVE	3.0	LANDSCAPING	92	0	0	0	0	***92***	A1-352
4274522	FL Dept. of Transportation									
DT4282782	SR 944/NW/NE 54TH ST FROM E OF NW 7 AVENUE TO BISCAYNE BOULEVARD	1.3	RESURFACING	100	2,748	0	0	0	***2,848***	A1-357
4282782	FL Dept. of Transportation									
DT4282783	SR 944/NW/NE 54 STREET FROM NW 6TH COURT TO NE 1ST AVENUE	0.8	INTERSECTION IMPROVEMENT	0	407	49	0	0	***456***	A1-358
4282783	FL Dept. of Transportation									
DT4290221	SR 922/NW 125 STREET FROM NW 6 AVENUE TO NE MIAMI COURT	0.7	INTERSECTION IMPROVEMENT	1,477	3,518	158	0	0	***5,153***	A1-374
4290221	FL Dept. of Transportation									
DT4290222	SR 922/NW 125 STREET FROM NW 6 COURT TO NW 6 AVENUE	0.1	INTERSECTION IMPROVEMENT	0	1,194	108	0	0	***1,302***	A1-375
4290222	FL Dept. of Transportation									
DT4291592	SR 25/US-27/NE 36 ST FROM N MIAMI AVENUE TO E OF NE 5 AVENUE	0.4	RESURFACING - RIDE ONLY	803	0	0	0	0	***803***	A1-383
4291592	FL Dept. of Transportation									

Stategic Miami Area Rapid Transit (SMART) Plan

(f) BEACH EXPRESS

Type of Project: ***Arterial/Collector Road***

DT4291931	SR 907/ALTON ROAD	FROM MICHIGAN AVENUE	TO S OF ED SULLIVAN DR/43 ST	1.3	FLEXIBLE PAVEMENT RECONSTRUCT.	148	0	0	0	24,893	***25,041***	A1-390
4291931	FL Dept. of Transportation											
DT4293461	SR 916/NW/NE 135 ST	FROM NW 6 AVENUE	TO SR 5/BISCAYNE BLVD	3.0	RESURFACING	0	0	10,830	200	0	***11,030***	A1-404
4293461	FL Dept. of Transportation											
DT4304441	SR 907/ALTON ROAD	FROM S OF 43RD STREET	TO E OF ALLISON ROAD	2.6	FLEXIBLE PAVEMENT RECONSTRUCT.	0	0	0	0	24,554	***24,554***	A1-416
4304441	FL Dept. of Transportation											
DT4308171	SR 7/NW 7 AVENUE	FROM NW 36 STREET	TO N OF NW 78 STREET	2.6	RESURFACING	0	0	0	0	0	***0***	A1-430
4308171	FL Dept. of Transportation											
DT4308172	SR 7/NW 7 AVENUE	FROM N OF NW 79 STREET	TO LITTLE RIVER DRIVE	0.6	RESURFACING	0	2,883	261	0	0	***3,144***	A1-432
4308172	FL Dept. of Transportation											
DT4308173	SR 7/US 441/NW 7 AVE	FROM LITTLE RIVER DR	TO SOUTH OF NW 117 STREET	1.9	RESURFACING	100	0	0	5,345	0	***5,445***	A1-433
4308173	FL Dept. of Transportation											

Stategic Miami Area Rapid Transit (SMART) Plan

(f) BEACH EXPRESS

Type of Project: ***Arterial/Collector Road***

DT4308174	SR 7/US 441/NW 7 AVE FROM NW 119 STREET TO SOUTH OF BISCAYNE CANAL	2.2	RESURFACING	100	0	5,702	0	0	***5,802***	A1-433
4308174	FL Dept. of Transportation									
DT4327481	SR 933/NW 12 AVENUE FROM NW 1500 BLOCK TO NW 20TH STREET	0.3	RESURFACING - RIDE ONLY	750	0	0	0	0	***750***	A1-465
4327481	FL Dept. of Transportation									
DT4327482	SR 933/SW-NW 12 AVENUE FROM NORTH OF SW 13 STREET TO NW 1500 BLOCK	2.0	RESURFACING - RIDE ONLY	1,149	0	0	0	0	***1,149***	A1-467
4327482	FL Dept. of Transportation									
DT4327483	SR 933/SW/NW 12 AVENUE FROM SW 3 STREET TO NW 12 STREET	1.0	INTERSECTION IMPROVEMENT	791	0	0	0	0	***791***	A1-468
4327483	FL Dept. of Transportation									
DT4330591	SR 5/BISCAYNE BLVD FROM NE 13 STREET TO NE 78 STREET	3.2	PEDESTRIAN SAFETY IMPROVEMENT	0	0	0	0	0	***0***	A1-469
4330591	FL Dept. of Transportation									
DT4330592	SR 5/BISCAYNE BLVD FROM NE 32ND STREET TO NE 38TH STREET	0.3	INTERSECTION IMPROVEMENT	1,339	0	0	0	0	***1,339***	A1-470
4330592	FL Dept. of Transportation									

Stategic Miami Area Rapid Transit (SMART) Plan

(f) BEACH EXPRESS

Type of Project: ***Arterial/Collector Road***

DT4347781	SR 112/ARTHUR GODFREY FROM ALTON ROAD TO WEST OF PINE TREE	0.6	INTERSECTION IMPROVEMENT	4,350	664	0	0	0	***5,014***	A1-500
4347781	FL Dept. of Transportation									
DT4355071	CITY OF MIAMI ALONG NW 17 ST BETWEEN NW 7 AVE AND NW 9 AVE	0.0	BIKE PATH/TRAIL	226	0	0	0	0	***226***	A1-512
4355071	FL Dept. of Transportation									
DT4365291	SR 9A/I-95 NW 65 STREET PEDESTRIAN BRIDGE BRIDGE# 879007	0.0	BRIDGE - PAINTING	122	0	0	0	0	***122***	A1-547
4365291	FL Dept. of Transportation									
DT4365331	SR 112/JULIA TUTTLE CAUSEWAY/I-195 OVER BISCAYNE BAY BRIDGE # 870302	0.2	BRIDGE-REPAIR/REHABILITATION	0	0	967	0	0	***967***	A1-548
4365331	FL Dept. of Transportation									
DT4369331	SR 934/NW 82 STREET FROM NW 13 COURT TO MIAMI AVENUE	1.5	LANDSCAPING	36	0	0	0	0	***36***	A1-561
4369331	FL Dept. of Transportation									
MU000055	41 St Alton Rd Collins Ave	0.0	Corridor Improvements	0	0	0	0	0	***0***	A16-1
55	Municipalities									

Stategic Miami Area Rapid Transit (SMART) Plan

(f) BEACH EXPRESS

Type of Project: ***Arterial/Collector Road***

PW000306a	NE 2 Avenue NE 20 Street NE 36 Street	1.0	Street/Traffic Operational Improv.	2,040	2,000	0	0	0	***4,040***	A7-3
20040386	Miami-Dade Dept. of Transportation and Public Works	Prior Years' Funding as follows: $1,000 for PE, $1,614,000 for CST.								
PW000443	NE 2 Avenue NE 42 Street NE 51 Street	0.6	Street/Traffic Operational Improv.	2,000	610	0	0	0	***2,610***	A7-3
443	Miami-Dade Dept. of Transportation and Public Works	Prior Years' Funding as follows: $3,000 for PE, $1,912,000 for CST.								
PW000781	Pine Tree Drive and W 30 Street	0.0	Intersection improvement						***0***	A5-117
781	Miami-Dade Dept. of Transportation and Public Works									
PW000925	N Miami Avenue NW 17 Street NW 87 Street	4.4	Resurfacing						***0***	A5-34
000925	Miami-Dade Dept. of Transportation and Public Works									
PW000927	NW 2 Avenue NW 36 Street NW 79 Street	2.6	Resurfacing						***0***	A5-35
000927	Miami-Dade Dept. of Transportation and Public Works									
PW000929	N 20 Street NW 7 Avenue NE 2 Avenue	1.0	Resurfacing						***0***	A5-37
000929	Miami-Dade Dept. of Transportation and Public Works									

Stategic Miami Area Rapid Transit (SMART) Plan

(f) BEACH EXPRESS

Type of Project: ***Transit***

MPO Project No. / Agency Project No.	Facility/Project Name: From/Location	To/Location	Length (Miles)	Type of Work	Proposed Funding ($000s) 2016 - 2017	2017 - 2018	2018 - 2019	2019 - 2020	2020 - 2021	*5-YEAR TOTAL*	TIP Page Ref
DT4364262	SR 25/NW 36 STREET	FROM NW 36 AVENUE TO SR 5/US-1	4.1	PTO STUDIES	0	0	320	0	0	***320***	A1-540
4364262	FL Dept. of Transportation										
TA4204622	MDTA - I-95 EXPRESS DOWNTOWN MIA ALONG I95 TO SHERIDAN ST & BROWRD BLV		0.0	URBAN CORRIDOR IMPROVEMENTS	0	0	0	0	0	***0***	A1-70
4204622	Miami-Dade Dept. of Transportation and Public Works										
TA4204625	MDT - 95 EXPRESS DADE BROWARD EXPRESS (MIAMI CBD)		0.0	URBAN CORRIDOR IMPROVEMENTS	0	0	800	1,305	0	***2,105***	A1-83
4204625	Miami-Dade Dept. of Transportation and Public Works	Service from Broward Blvd and from Sheridan Street to Downtown Miami									
TA4329341	MDT - 95 EXPRESS DADE/BROWARD CIVIC CENTER		0.0	URBAN CORRIDOR IMPROVEMENTS	0	0	400	668	0	***1,068***	A1-59
4329341	Miami-Dade Dept. of Transportation and Public Works	Revenue service began November 2015									

Stategic Miami Area Rapid Transit (SMART) Plan

(f) BEACH EXPRESS

Type of Project: ***Pedestrian/Bicycle***

MPO Project No. / Agency Project No.	Facility/Project Name: From/Location	To/Location	Length (Miles)	Type of Work	Proposed Funding ($000s) 2016 - 2017	2017 - 2018	2018 - 2019	2019 - 2020	2020 - 2021	*5-YEAR TOTAL*	TIP Page Ref
DT4209172	OVERTOWN GREENWAY ALONG NW 11 ST	FROM NW 7 AVE TO E OF NW 12 AVE	0.0	BIKE PATH/TRAIL	0	838	0	0	0	***838***	A1-307
4209172	FL Dept. of Transportation										
DT4354781	SAFE RTS TO SCHOOL N BEACH ELEMENTARY & NAUTILUS MIDDLE SCHOOL		0.0	PEDESTRIAN SAFETY IMPROVEMENT	91	0	0	0	0	***91***	A1-506
4354781	FL Dept. of Transportation										
DT4366241	SR 922/NE 125 STREET - DOWNTOWN NORTH MIAMI PEDESTRIAN ENHANCEMENT		0.5	SIDEWALK	25	0	0	889	0	***914***	A1-557
4366241	FL Dept. of Transportation										
DT4367481	CITY OF MIAMI BEACH - PEDESTRIAN AND BICYCLE PATHWAY		0.0	BIKE PATH/TRAIL	0	0	13,005	0	0	***13,005***	A1-559
4367481	FL Dept. of Transportation										

Stategic Miami Area Rapid Transit (SMART) Plan

(f) BEACH EXPRESS

Type of Project: ***Pedestrian/Bicycle***

DT4381651	SAFE RTS TO SCHL CRESTVW ES; EDISON PK K8 CTR; LORAH PK ES,SWEETWTR ES	0.0	PEDESTRIAN SAFETY IMPROVEMENT	96	0	0	699	0	***795***	A1-663
4381651	FL Dept. of Transportation									

DT4382631	SR 924/NW 119 STREET FROM I-95 TO WEST DIXIE HIGHWAY	1.0	BIKE LANE/SIDEWALK	649	653	0	0	0	***1,302***	A1-590
4382631	FL Dept. of Transportation									

Stategic Miami Area Rapid Transit (SMART) Plan

(f) BEACH EXPRESS

Type of Project: ***Passenger Transfer Station***

MPO Project No.	Facility/Project Name: From/Location	To/Location	Length (Miles)	Type of Work	Proposed Funding ($000s): 2016 - 2017	2017 - 2018	2018 - 2019	2019 - 2020	2020 - 2021	*5-YEAR TOTAL*	TIP Page Ref
Agency Project No.	Responsible Agency		Project Comments								
TA0000038	NW 7th Avenue and NW 62nd Street Passenger Activity Center 7th Avenue Transit Village			Construct New and improve existing Passenger Activity Centers	0	0	0	0	0	*0*	A11-6
	NW 7 Avenue/NW 62 Street		0.0								
38	Miami-Dade Dept. of Transportation and Public Works		Project was completed December 2015								
TA2516846	GOLDEN GLADES MULTI- MODAL TERMINAL			INTERMODAL HUB CAPACITY	500	47,481	0	0	400	*48,381*	A1-38
			0.0								
2516846	Miami-Dade Dept. of Transportation and Public Works										

THIS PAGE INTENTIONALLY LEFT BLANK

TRANSPORTATION IMPROVEMENT PROGRAM (TIP)

FDOT

FLORIDA'S TURNPIKE ENTERPRISE

4DX MIAMI-DADE EXPRESSWAY AUTHORITY

MIAMI-DADE COUNTY

MIA MIAMI INTERNATIONAL AIRPORT

RTA SOUTH FLORIDA REGIONAL TRANSPORTATION AUTHORITY

PORTMIAMI

Private Sector

PART ONE: 4-YEAR FEDERAL FUNDED PROJECT LISTING

THIS PAGE INTENTIONALLY LEFT BLANK

TRANSPORTATION IMPROVEMENT PROGRAM (TIP)

PART ONE: 4-YEAR FEDERAL FUNDED PROJECT LISTING

Purpose, Contents, Project Selection and Concluding Statements

THIS PAGE INTENTIONALLY LEFT BLANK

MIAMI-DADE METROPOLITAN PLANNING ORGANIZATION

Fiscal Years 2016/2017 - 2020/2021 Transportation Improvement Program

FEDERALLY FUNDED PROJECTS

Purpose of this Section

On December 4, 2015, President Obama signed into law the Fixing America's Surface Transportation Act, or "FAST Act". The FAST Act authorizes $305 billion over fiscal years 2016 through 2020 for the Department's highway, highway and motor vehicle safety, public transportation, motor carrier safety, hazardous materials safety, rail, and research, technology and statistics programs. Overall, the FAST Act largely maintains current MAP-21 program structures and funding shares between highways and transit. It is a down-payment for building a 21st century transportation system.

The intention of this section of Miami-Dade County's FY 2017/2021 TIP is to illustrate how the MPO's priorities are to be funded, by Federal funding category, and by fiscal year. Specifically, this section addresses the requirements for TIP development as cited in Title 23 USC Section 134 (subsections (h)2 and (i) 4).

Contents of this Section

This section contains the project listings by major funding category. Projects are identified by Work Program Item Numbers and show the corresponding project description, type of work and funding for each of the first four (4) years of the TIP.

Concluding Statements

- This section is presented in order to fulfill federal requirements as noted in Section 134 of Title 23, United States Code (ISTEA).
- Only major categories of federal funds are highlighted in this section.
- Only the first four years of the TIP (FY 2016/2017, 2017/2018, 2018/2019 and 2019/2020) are included in this section.
- The projects shown in this section are consistent with the FDOT District VI Adopted Work Program.
- Federal funds can reasonably be expected to be made available for all projects included in this section.

All information contained in this section is consistent with the adopted TIP attached hereto.

THIS PAGE INTENTIONALLY LEFT BLANK

TRANSPORTATION IMPROVEMENT PROGRAM (TIP)

FDOT

FLORIDA'S TURNPIKE ENTERPRISE

4DX MIAMI-DADE EXPRESSWAY AUTHORITY

MIAMI-DADE COUNTY

MIA MIAMI INTERNATIONAL AIRPORT

RTA SOUTH FLORIDA REGIONAL TRANSPORTATION AUTHORITY

PORTMIAMI

Private Sector

PART ONE: 4-YEAR FEDERAL FUNDED PROJECT LISTING

4-Year Federally Funded Project Listing

THIS PAGE INTENTIONALLY LEFT BLANK

MIAMI-DADE METROPOLITAN PLANNING ORGANIZATION
TRANSPORTATION IMPROVEMENT PROGRAM
FEDERALLY-FUNDED PROJECTS

FLP: MULTIMODAL FACILITY

MPO Project No / Agency Project No	Facility/Project Name / From / Location	To / Location	County / Old Item	Type of Work: Roadway ID	Length (miles)	Begin Point	End Point	Lanes: Exist	Improv	Add'l	Federal Funding Components					5-Yr Page Ref
TA2516846	GOLDEN GLADES MULTI- MODAL TERMINAL		MIAMI-DADE	INTERMODAL HUB CAPACITY									Proposed Funding ($000s)			A1-38
2516846				12	0.0	0.0	0.0	0	0	0	Activity /Phase	Funding Source	2016 - 2017	2017 - 2018	2018 - 2019	2019 - 2020
											PLANNING AND DESIGN	SU	500	0	0	0
											DESIGN/BUILD	SU	0	28,210	0	0
TA4388421	PORTMIAMI TUNNEL FREIGHT MOBILITY EVALUATION STUDY		MIAMI-DADE	PTO STUDIES									Proposed Funding ($000s)			A1-50
4388421				12	0.0	0.0	0.0	0	0	0	Activity /Phase	Funding Source	2016 - 2017	2017 - 2018	2018 - 2019	2019 - 2020
											PROJECT DEVELOPMENT AND ENVIRONMENTAL	SA	250	0	0	0
											PROJECT DEVELOPMENT AND ENVIRONMENTAL	HPP	1,440	0	0	0
												Yearly Total	2,190	28,210	0	0
												4 Year Total			*$30,400*	

MIAMI-DADE METROPOLITAN PLANNING ORGANIZATION
TRANSPORTATION IMPROVEMENT PROGRAM
FEDERALLY-FUNDED PROJECTS

FLP: TRANSIT

MPO Project No / Agency Project No	Facility/Project Name / From / Location	To / Location	County / Old Item	Type of Work	Roadway ID	Length (miles)	Begin Point	End Point	Lanes Exist	Lanes Improv	Lanes Add'l	Federal Funding Components						5-Yr Page Ref
TA4051334	MDT - FTA SEC 5307 METRORAIL & METROMOVER GUIDEWAY BRIDGE INSPECTNS		MIAMI-DADE	FIXED GUIDEWAY IMPROVEMENTS										Proposed Funding ($000s)				A1-64
4051334					12	0.0	0.0	0.0	0	0	0	Activity /Phase	Funding Source	2016 - 2017	2017 - 2018	2018 - 2019	2019 - 2020	
												CAPITAL	SU	1,000	1,000	1,000	1,000	
												CAPITAL	FTAT	1,000	1,000	1,000	1,000	
TA4162223	SOUTH FL VANPOOL - FTA 5307 & STATE TRANSIT BLOCK GRANT			COMMUTER TRANS. ASSISTANCE										Proposed Funding ($000s)				A1-58
4162223						0.0	0.0	0.0	0	0	0	Activity /Phase	Funding Source	2016 - 2017	2017 - 2018	2018 - 2019	2019 - 2020	
												CAPITAL	FTA	1,710	1,710	0	0	
TA4204522	SOUTH FLA COMMUTER SERVICES IN MIAMI-DADE COUNTY - TDM OUTREACH		MIAMI-DADE	COMMUTER TRANS. ASSISTANCE										Proposed Funding ($000s)				A1-69
4204522					6	0.0	0.0	0.0	0	0	0	Activity /Phase	Funding Source	2016 - 2017	2017 - 2018	2018 - 2019	2019 - 2020	
												PLANNING	SU	0	0	500	500	
TA4222393	SOUTH FLA COMMUTER SERVICES IN MIAMI-DADE COUNTY - OPERATIONS		MIAMI-DADE	COMMUTER TRANS. ASSISTANCE										Proposed Funding ($000s)				A1-75
4222393					6	0.0	0.0	0.0	0	0	0	Activity /Phase	Funding Source	2016 - 2017	2017 - 2018	2018 - 2019	2019 - 2020	
												PLANNING	CM	36	36	24	24	

MIAMI-DADE METROPOLITAN PLANNING ORGANIZATION
TRANSPORTATION IMPROVEMENT PROGRAM
FEDERALLY-FUNDED PROJECTS

FLP: TRANSIT

MPO Project No / Agency Project No	Facility/Project Name / From / Location	To / Location	County / Old Item	Type of Work: Roadway ID	Length (miles)	Begin Point	End Point	Lanes: Exist	Improv	Add'l	Federal Funding Components						5-Yr Page Ref
TA4222422	SOUTH FLA COMMUTER SERVICES IN MIAMI-DADE COUNTY - MARKETING		MIAMI-DADE	COMMUTER TRANS. ASSISTANCE									Proposed Funding ($000s)				A1-76
4222422				6	0.0	0.0	0.0	0	0	0	Activity /Phase	Funding Source	2016 - 2017	2017 - 2018	2018 - 2019	2019 - 2020	
											PLANNING	SU	850	850	850	850	
TA4289822	MDT - FTA SECTION 5307 FEDERAL FORMULA FUNDING		MIAMI-DADE	CAPITAL FOR FIXED ROUTE									Proposed Funding ($000s)				A1-81
4289822				6	0.0	0.0	0.0	0	0	0	Activity /Phase	Funding Source	2016 - 2017	2017 - 2018	2018 - 2019	2019 - 2020	
											CAPITAL	FTA	55,000	0	0	0	
TA4309521	MIAMI-DADE CO MPO FTA SECTION 5303 METRO PLANNING		MIAMI-DADE	PTO STUDIES									Proposed Funding ($000s)				A1-81
4309521				6	0.0	0.0	0.0	0	0	0	Activity /Phase	Funding Source	2016 - 2017	2017 - 2018	2018 - 2019	2019 - 2020	
											PLANNING	DU	1,706	0	0	0	
TA4329391	MIAMI-DADE CO MPO FTA SECTION 5303 METRO PLANNING		MIAMI-DADE	PTO STUDIES									Proposed Funding ($000s)				A1-88
4329391				6	0.0	0.0	0.0	0	0	0	Activity /Phase	Funding Source	2016 - 2017	2017 - 2018	2018 - 2019	2019 - 2020	
											PLANNING	DU	0	1,265	0	0	
TA4329651	MDT - FTA SECTION 5307 FEDERAL FORMULA FUNDING		MIAMI-DADE	CAPITAL FOR FIXED ROUTE									Proposed Funding ($000s)				A1-89
4329651				6	0.0	0.0	0.0	0	0	0	Activity /Phase	Funding Source	2016 - 2017	2017 - 2018	2018 - 2019	2019 - 2020	

FLP: TRANSIT

MPO Project No / Agency Project No	Facility/Project Name / From / Location	To / Location	County / Old Item	Type of Work	Roadway ID	Length (miles)	Begin Point	End Point	Lanes Exist	Lanes Improv	Lanes Add'l	Federal Funding Components						5-Yr Page Ref
												CAPITAL	FTA	0	55,000	0	0	

TA4348971	MIAMI-DADE CO - MPO FTA SECTION 5305(D) METRO PLANNING		MIAMI-DADE	PTO STUDIES										Proposed Funding ($000s)				A1-90
4348971					6	0.0	0.0	0.0	0	0	0	Activity /Phase	Funding Source	2016 - 2017	2017 - 2018	2018 - 2019	2019 - 2020	
												PLANNING	DU	0	0	1,265	0	

TA4349751	MDT - FTA SECTION 5307 FEDERAL FORMULA FUNDING		MIAMI-DADE	CAPITAL FOR FIXED ROUTE										Proposed Funding ($000s)				A1-90
4349751					6	0.0	0.0	0.0	0	0	0	Activity /Phase	Funding Source	2016 - 2017	2017 - 2018	2018 - 2019	2019 - 2020	
												CAPITAL	FTA	0	0	55,000	0	

TA4349791	MDT - FTA SECTION 5337 FEDERAL FORMULA FUNDING STATE OF GOOD REPAIR		MIAMI-DADE	CAPITAL FOR FIXED ROUTE										Proposed Funding ($000s)				A1-91
4349791					6	0.0	0.0	0.0	0	0	0	Activity /Phase	Funding Source	2016 - 2017	2017 - 2018	2018 - 2019	2019 - 2020	
												CAPITAL	FTA	24,000	0	0	0	

TA4349801	MDT - FTA SECTION 5337 FEDERAL FORMULA FUNDING STATE OF GOOD REPAIR		MIAMI-DADE	CAPITAL FOR FIXED ROUTE										Proposed Funding ($000s)				A1-92
4349801					6	0.0	0.0	0.0	0	0	0	Activity /Phase	Funding Source	2016 - 2017	2017 - 2018	2018 - 2019	2019 - 2020	
												CAPITAL	FTA	0	24,000	0	0	

MIAMI-DADE METROPOLITAN PLANNING ORGANIZATION
TRANSPORTATION IMPROVEMENT PROGRAM
FEDERALLY-FUNDED PROJECTS

FLP: TRANSIT

MPO Project No / Agency Project No	Facility/Project Name / From / Location	To / Location	County / Old Item	Type of Work	Roadway ID	Length (miles)	Begin Point	End Point	Lanes Exist	Lanes Improv	Lanes Add'l	Federal Funding Components						5-Yr Page Ref
TA4349811	MDT - FTA SECTION 5337 FEDERAL FORMULA FUNDING STATE OF GOOD REPAIR		MIAMI-DADE	CAPITAL FOR FIXED ROUTE										Proposed Funding ($000s)				A1-93
4349811					6	0.0	0.0	0.0	0	0	0	Activity /Phase	Funding Source	2016 - 2017	2017 - 2018	2018 - 2019	2019 - 2020	
												CAPITAL	FTA	0	0	24,000	0	
TA4368831	MDT - FTA SECTION 5339 BUS AND BUS FACILITIES		MIAMI-DADE	CAPITAL FOR FIXED ROUTE										Proposed Funding ($000s)				
4368831					6	0.0	0.0	0.0	0	0	0	Activity /Phase	Funding Source	2016 - 2017	2017 - 2018	2018 - 2019	2019 - 2020	
												CAPITAL	FTA	6,000	0	0	0	
TA4368841	MDT - FTA SECTION 5339 BUS AND BUS FACILITIES		MIAMI-DADE	CAPITAL FOR FIXED ROUTE										Proposed Funding ($000s)				
4368841					6	0.0	0.0	0.0	0	0	0	Activity /Phase	Funding Source	2016 - 2017	2017 - 2018	2018 - 2019	2019 - 2020	
												CAPITAL	FTA	0	6,000	0	0	
TA4368861	MDT - FTA SECTION 5339 BUS AND BUS FACILITIES		MIAMI-DADE	CAPITAL FOR FIXED ROUTE										Proposed Funding ($000s)				
4368861					6	0.0	0.0	0.0	0	0	0	Activity /Phase	Funding Source	2016 - 2017	2017 - 2018	2018 - 2019	2019 - 2020	
												CAPITAL	FTA	0	0	6,000	0	
TA4368881	MDT - FTA SECTION 5339 BUS AND BUS FACILITIES		MIAMI-DADE	CAPITAL FOR FIXED ROUTE										Proposed Funding ($000s)				
4368881					6	0.0	0.0	0.0	0	0	0	Activity /Phase	Funding Source	2016 - 2017	2017 - 2018	2018 - 2019	2019 - 2020	

FLP: TRANSIT

MPO Project No / Agency Project No	Facility/Project Name / From / Location	To / Location	County / Old Item	Type of Work: Roadway ID	Length (miles)	Begin Point	End Point	Lanes: Exist	Improv	Add'l	Federal Funding Components						5-Yr Page Ref
											CAPITAL	FTA	0	0	0	6,000	
TA4368891	MDT - FTA SECTION 5337 FEDERAL FORMULA FUNDING STATE OF GOOD REPAIR		MIAMI-DADE	CAPITAL FOR FIXED ROUTE							Activity /Phase	Funding Source	Proposed Funding ($000s) 2016 - 2017	2017 - 2018	2018 - 2019	2019 - 2020	A1-96
4368891				6	0.0	0.0	0.0	0	0	0							
											CAPITAL	FTA	0	0	0	25,000	
TA4368911	MDT - FTA SECTION 5307 TRANSIT OPERATIONS		MIAMI-DADE	CAPITAL FOR FIXED ROUTE							Activity /Phase	Funding Source	Proposed Funding ($000s) 2016 - 2017	2017 - 2018	2018 - 2019	2019 - 2020	A1-96
4368911				6	0.0	0.0	0.0	0	0	0							
											CAPITAL	FTA	0	0	0	55,000	
TA4387351	MDT - SECTION 5307 URBANIZED AREA FORMULA PROGRAM		MIAMI-DADE	CAPITAL FOR FIXED ROUTE							Activity /Phase	Funding Source	Proposed Funding ($000s) 2016 - 2017	2017 - 2018	2018 - 2019	2019 - 2020	A11-18
4387351					0.0	0.0	0.0	0	0	0							
											CAPITAL	FTA	56,000	0	0	0	
TA4387361	MDT - FTA SECTION 5337 FEDERAL FORMULA FUNDING STATE OF GOOD REPAIR		MIAMI-DADE	CAPITAL FOR FIXED ROUTE							Activity /Phase	Funding Source	Proposed Funding ($000s) 2016 - 2017	2017 - 2018	2018 - 2019	2019 - 2020	A1-101
4387361				6	0.0	0.0	0.0	0	0	0							
											CAPITAL	FTA	25,000	0	0	0	

MIAMI-DADE METROPOLITAN PLANNING ORGANIZATION
TRANSPORTATION IMPROVEMENT PROGRAM
FEDERALLY-FUNDED PROJECTS

FLP: TRANSIT

MPO Project No / Agency Project No	Facility/Project Name / From / Location	To / Location	County / Old Item	Type of Work: Roadway ID	Length (miles)	Begin Point	End Point	Lanes: Exist	Improv	Add'l	Federal Funding Components						5-Yr Page Ref
TA4387371	MDT - FTA SECTION 5339 BUS AND BUS FACILITIES		MIAMI-DADE	CAPITAL FOR FIXED ROUTE									Proposed Funding ($000s)				A1-102
4387371				6	0.0	0.0	0.0	0	0	0	Activity /Phase	Funding Source	2016 - 2017	2017 - 2018	2018 - 2019	2019 - 2020	
											CAPITAL	FTA	6,000	0	0	0	

Yearly Total	178,302	90,861	89,639	89,374
4 Year Total			*$448,176*	

MIAMI-DADE METROPOLITAN PLANNING ORGANIZATION
TRANSPORTATION IMPROVEMENT PROGRAM
FEDERALLY-FUNDED PROJECTS

HIGHWAYS

MPO Project No / Agency Project No	Facility/Project Name: From / Location	To / Location	County / Old Item	Type of Work	Roadway ID	Length (miles)	Begin Point	End Point	Lanes: Exist	Lanes: Improv	Lanes: Add'l	Federal Funding Components		Proposed Funding ($000s) 2016 - 2017	2017 - 2018	2018 - 2019	2019 - 2020	5-Yr Page Ref
DT2496147	SR 997/KROME AVENUE		MIAMI-DADE	ADD LANES & RECONSTRUCT														A1-126
2496147	FROM S OF SW 136TH ST	TO S OF SR 94/KENDALL DR			6	3.5	13.8	17.3	2	2	2	Activity /Phase	Funding Source					
				ALTERNATIVE CONTRACTING INCENTIVES									SA	0	0	1,000	0	
DT2499414	SR 823/NW 57 AVENUE		MIAMI-DADE	ADD LANES & RECONSTRUCT														A1-144
2499414	FROM W 65 STREET	TO W 84TH STREET			6	1.2	3.5	4.7	3	4	2	Activity /Phase	Funding Source					
				ALTERNATIVE CONTRACTING INCENTIVES									SA	840	0	0	0	
DT2499416	SR 823/NW 57 AVENUE		MIAMI-DADE	ADD LANES & RECONSTRUCT														A1-147
2499416	FROM W 53 STREET	TO W 65 STREET			6	0.7	2.8	3.5	4	4	2	Activity /Phase	Funding Source					
				ALTERNATIVE CONTRACTING INCENTIVES									SA	800	0	0	0	
DT2506541	DISTRICTWIDE COMMUNITY SAFETY		DIST/ST-WIDE	SAFETY PROJECT														A1-184
2506541					6	0.0	0.0	0.0	0	0	0	Activity /Phase	Funding Source					
				PLANNING AND DESIGN									NHTS	50	50	50	50	
DT2512657	BISCAYNE TRAIL SEG D, SW 328 ST/SW 137 AVE TO HOMESTEAD BAYFRONT PARK		MIAMI-DADE	BIKE PATH/TRAIL														A1-215
2512657					18	0.0	0.0	0.0	0	0	0	Activity /Phase	Funding Source					

HIGHWAYS

MPO Project No / Agency Project No	Facility/Project Name / From / Location	To / Location	County / Old Item	Type of Work	Roadway ID	Length (miles)	Begin Point	End Point	Lanes Exist	Lanes Improv	Lanes Add'l	Activity /Phase	Funding Source	Proposed Funding ($000s) 2016 - 2017	2017 - 2018	2018 - 2019	2019 - 2020	5-Yr Page Ref
												CONSTRUCTION	SA	0	5	0	0	
												CONSTRUCTION	TALT	0	1,126	0	0	
												CONSTRUCTION	TALU	0	719	0	0	
DT2512715	MIDDLE BEACH REC-PH1		MIAMI-DADE	BIKE PATH/TRAIL														A1-216
2512715	FROM 47 ST	TO 53 ST INCLG BEACH VIEW PARK AT 53 S			12	0.0	0.0	0.0	0	0	0							
												CONSTRUCTION	SA	5	0	0	0	
												CONSTRUCTION	TALU	1,000	0	0	0	
DT2512716	NORTH BEACH CORRIDOR -VARIOUS BIKE PATH LINKS, ADA ACCESS, SIDEWALK +		MIAMI-DADE	BIKE PATH/TRAIL														A1-216
2512716					12	0.0	0.0	0.0	0	0	0							
												CONSTRUCTION	SA	0	31	0	0	
												CONSTRUCTION	TALU	0	292	0	0	
DT2516881	SR 836/I-395		MIAMI-DADE	BRIDGE-REPLACE AND ADD LANES														A1-219
2516881	FROM WEST OF I-95	TO MACARTHUR CSWY BRIDGE			6	1.7	11.7	13.0	1	3	2							
												DESIGN/BUILD	ACNP	60,000	111,178	0	0	
DT4055756	SW 312 ST/CAMPBELL DR		MIAMI-DADE	FLEXIBLE PAVEMENT RECONSTRUCT.														A1-225
4055756	FROM SR 997/KROME AVE	TO SR 5/US 1 (TRUCKBYPASS)			30	0.8	1.7	0.2	2	0	2							

HIGHWAYS

MPO Project No / Agency Project No	Facility/Project Name / From / Location	To / Location	County / Old Item	Roadway ID	Length (miles)	Begin Point	End Point	Lanes Exist	Lanes Improv	Lanes Add'l	Type of Work	Federal Funding Components					5-Yr Page Ref
											RIGHT OF WAY	ACNP	4,757	0	0	0	
											RIGHT OF WAY	SA	1,543	8,600	5,380	0	
											RAILROAD & UTILITIES	ACNP	21	0	0	0	
											CONSTRUCTION	SA	0	0	54	0	
											CONSTRUCTION	SU	0	0	13,876	1,776	
DT4055757	SW 336 ST/DAVIS PKWY		MIAMI-DADE								WIDEN/RESURFACE EXIST LANES	Activity /Phase	Funding Source	Proposed Funding ($000s) 2016 - 2017	2017 - 2018	2018 - 2019	2019 - 2020	A1-227
4055757	FROM SR 997/KROME AVENUE	TO US 1 (TRUCK BYPASS)		12	0.1	1.0	1.1	2	0	2							
											RIGHT OF WAY	SA	0	81	0	0	
											CONSTRUCTION	SA	0	0	2,020	278	
DT4056153	NW 87TH AVENUE		MIAMI-DADE								NEW ROAD CONSTRUCTION	Activity /Phase	Funding Source	Proposed Funding ($000s) 2016 - 2017	2017 - 2018	2018 - 2019	2019 - 2020	A1-237
4056153	FROM NW 74TH STREET	TO NW 103RD STREET		18	2.0	1.0	3.0	0	0	4							
											RAILROAD & UTILITIES	SU	1,200	0	0	0	
											CONSTRUCTION	SU	22,777	0	0	0	
											ALTERNATIVE CONTRACTING INCENTIVES	SU	0	0	1,000	0	
DT4056154	SR 25/OKEECHOBEE ROAD AND SR 932/NW 103 STREET		MIAMI-DADE								ADD TURN LANE(S)	Activity /Phase	Funding Source	Proposed Funding ($000s) 2016 - 2017	2017 - 2018	2018 - 2019	2019 - 2020	A1-239
4056154	AT NW 87 AVENUE			6	0.6	8.6	9.0	4	6	1							
											CONSTRUCTION	SU	5,750	0	0	0	

MIAMI-DADE METROPOLITAN PLANNING ORGANIZATION
TRANSPORTATION IMPROVEMENT PROGRAM
FEDERALLY-FUNDED PROJECTS

HIGHWAYS

MPO Project No / Agency Project No	Facility/Project Name / From / Location	To / Location	County / Old Item	Type of Work	Roadway ID	Length (miles)	Begin Point	End Point	Lanes Exist	Lanes Improv	Lanes Add'l	Federal Funding Components						5-Yr Page Ref
DT4106464	SR 934/NE/NW 79 ST		MIAMI-DADE	PD&E/EMO STUDY										Proposed Funding ($000s)				A1-254
4106464	FROM WEST OF I-95(13 CT)	TO END OF SR 934/1 WAY PT			6	5.9	0.0	3.1	2	0	0	Activity /Phase	Funding Source	2016 - 2017	2017 - 2018	2018 - 2019	2019 - 2020	
				PROJECT DEVELOPMENT AND ENVIRONMENTAL									ACNP	1,400	0	0	0	
DT4124737	SR 5/SE 2ND AVENUE		MIAMI-DADE	RESURFACING										Proposed Funding ($000s)				A1-260
4124737	FROM SE 2ND STREET	TO SE 4TH STREET			12	0.3	0.0	0.1	2	0	2	Activity /Phase	Funding Source	2016 - 2017	2017 - 2018	2018 - 2019	2019 - 2020	
				CONSTRUCTION									HSP	896	0	0	0	
				CONSTRUCTION									SA	623	0	0	0	
DT4124739	SR 5/BISCAYNE BLVD		MIAMI-DADE	RESURFACING										Proposed Funding ($000s)				A1-262
4124739	FROM SE 3RD AVENUE	TO SE 2ND STREET			12	0.2	10.6	10.8	3	0	3	Activity /Phase	Funding Source	2016 - 2017	2017 - 2018	2018 - 2019	2019 - 2020	
				CONSTRUCTION									NHRE	150	0	0	0	
				CONSTRUCTION									SA	1,023	0	0	0	
DT4146332	SR 968/SW 1ST STREET		MIAMI-DADE	FLEXIBLE PAVEMENT RECONSTRUCT.										Proposed Funding ($000s)				A1-274
4146332	FROM W FLAGLER STREET	TO EAST OF 17TH AVENUE			6	0.8	0.0	0.3	3	0	3	Activity /Phase	Funding Source	2016 - 2017	2017 - 2018	2018 - 2019	2019 - 2020	
				ALTERNATIVE CONTRACTING INCENTIVES									SA	0	250	0	0	

MIAMI-DADE METROPOLITAN PLANNING ORGANIZATION
TRANSPORTATION IMPROVEMENT PROGRAM
FEDERALLY-FUNDED PROJECTS

HIGHWAYS

MPO Project No / Agency Project No	Facility/Project Name / From / Location	To / Location	County / Old Item	Type of Work	Roadway ID	Length (miles)	Begin Point	End Point	Lanes Exist	Lanes Improv	Lanes Add'l	Federal Funding Components						5-Yr Page Ref
DT4149641	SR 9A/I-95		MIAMI-DADE	PD&E/EMO STUDY										Proposed Funding ($000s)				A1-278
4149641	FROM S OF SR 836/I-395	TO BROWARD COUNTY LINE			6	14.2	2.6	16.8	12	2	2	Activity /Phase	Funding Source	2016 - 2017	2017 - 2018	2018 - 2019	2019 - 2020	
				PROJECT DEVELOPMENT AND ENVIRONMENTAL									ACNP	0	0	13,035	0	
DT4180911	SR 968/W FLAGLER ST		MIAMI-DADE	FLEXIBLE PAVEMENT RECONSTRUCT.										Proposed Funding ($000s)				A1-297
4180911	FROM W OF SR 9/27 AVE	TO W 14 AVENUE			6	1.3	6.0	1.0	3	0	3	Activity /Phase	Funding Source	2016 - 2017	2017 - 2018	2018 - 2019	2019 - 2020	
				ALTERNATIVE CONTRACTING INCENTIVES									SA	0	400	0	0	
DT4209172	OVERTOWN GREENWAY ALONG NW 11 ST		MIAMI-DADE	BIKE PATH/TRAIL										Proposed Funding ($000s)				A1-307
4209172	FROM NW 7 AVE	TO E OF NW 12 AVE			12	0.0	0.0	0.0	0	0	0	Activity /Phase	Funding Source	2016 - 2017	2017 - 2018	2018 - 2019	2019 - 2020	
				CONSTRUCTION									SA	0	2	0	0	
				CONSTRUCTION									TALU	0	701	0	0	
DT4213571	SW 320 STREET		MIAMI-DADE	ADD TURN LANE(S)										Proposed Funding ($000s)				A1-308
4213571	FROM SW 187 AVENUE	TO FLAGLER AVENUE			12	1.1	0.5	1.6	2	2	1	Activity /Phase	Funding Source	2016 - 2017	2017 - 2018	2018 - 2019	2019 - 2020	
				CONSTRUCTION									SA	0	5	0	0	
				CONSTRUCTION									HPP	0	1,795	0	0	

MIAMI-DADE METROPOLITAN PLANNING ORGANIZATION
TRANSPORTATION IMPROVEMENT PROGRAM
FEDERALLY-FUNDED PROJECTS

HIGHWAYS

MPO Project No / Agency Project No	Facility/Project Name: From / Location	To / Location	County / Old litem	Type of Work	Roadway ID	Length (miles)	Begin Point	End Point	Lanes: Exist	Improv	Add'l	Federal Funding Components							5-Yr Page Ref
DT4217079	SR 93/I-75 ML SYSTEM		MIAMI-DADE	ITS COMMUNICATION SYSTEM										Proposed Funding ($000s)					A1-312
4217079	FROM NW 170 STREET	TO MIAMI-DADE/BROWARD CL			6	2.0	3.5	5.4	8	0	8	Activity /Phase	Funding Source	2016 - 2017	2017 - 2018	2018 - 2019	2019 - 2020		
				ALTERNATIVE CONTRACTING INCENTIVES									ACNP	150	0	0	0		
DT4232512	SR 25/OKEECHOBEE RD		MIAMI-DADE	ADD LANES & RECONSTRUCT										Proposed Funding ($000s)					A1-315
4232512	FROM WEST OF KROME AVENUE	TO EAST OF NW 117 AVENUE			6	4.5	0.4	4.8	4	4	2	Activity /Phase	Funding Source	2016 - 2017	2017 - 2018	2018 - 2019	2019 - 2020		
				PLANNING AND DESIGN									ACNP	3,000	0	0	0		
DT4232513	SR 25/OKEECHOBEE RD		MIAMI-DADE	ADD LANES & RECONSTRUCT										Proposed Funding ($000s)					A1-316
4232513	FROM EAST OF NW 87 AVE	TO NW 79 AVE (CONCRETE)			6	0.7	9.3	10.1	6	6	2	Activity /Phase	Funding Source	2016 - 2017	2017 - 2018	2018 - 2019	2019 - 2020		
				PLANNING AND DESIGN									ACNP	3,500	0	0	0		
DT4232515	SR 25/OKEECHOBEE RD		MIAMI-DADE	ADD LANES & REHABILITATE PVMNT										Proposed Funding ($000s)					A1-319
4232515	FROM E OF NW 107 AVE	TO E OF NW 116 WAY (CNCRETE)			6	1.8	6.3	8.1	6	6	2	Activity /Phase	Funding Source	2016 - 2017	2017 - 2018	2018 - 2019	2019 - 2020		
				RIGHT OF WAY									SU	0	0	0	6,244		
DT4244071	SR 968/SW 1ST STREET		MIAMI-DADE	BRIDGE REPLACEMENT										Proposed Funding ($000s)					A1-324
4244071	AT MIAMI RIVER (BRIDGE #870660)				30	0.4	1.9	2.4	4	0	0	Activity /Phase	Funding Source	2016 - 2017	2017 - 2018	2018 - 2019	2019 - 2020		

HIGHWAYS

MPO Project No / Agency Project No	Facility/Project Name / From / Location	To / Location	County / Old Item	Type of Work	Roadway ID	Length (miles)	Begin Point	End Point	Lanes Exist	Lanes Improv	Lanes Add'l	Federal Funding Components						5-Yr Page Ref
				RIGHT OF WAY									ACBR	4,460	3,000	0	0	
				RIGHT OF WAY									ACSA	898	0	0	0	
				RIGHT OF WAY									ACSB	1,200	0	0	0	
				RIGHT OF WAY									SA	540	0	0	0	
				CONSTRUCTION									ACBR	0	74,226	5,635	0	
DT4255981	SR 7/NW 7 AVENUE		MIAMI-DADE	FLEXIBLE PAVEMENT RECONSTRUCT.								Activity /Phase	Funding Source	Proposed Funding ($000s) 2016 - 2017	2017 - 2018	2018 - 2019	2019 - 2020	A1-333
4255981	FROM NW 8 STREET	TO NW 36 STREET			6	2.0	1.1	3.1	4	0	4							
				ALTERNATIVE CONTRACTING INCENTIVES									SA	0	1,200	0	0	
DT4256372	SR 7/US 441 SB		MIAMI-DADE	RESURFACING								Activity /Phase	Funding Source	Proposed Funding ($000s) 2016 - 2017	2017 - 2018	2018 - 2019	2019 - 2020	A1-336
4256372	FROM NW 2ND AVE	TO BRIDGE # 870045 (TURNPIKE CONNECTOR)			12	0.6	0.0	0.0	0	0	0							
				PLANNING AND DESIGN									SA	150	0	0	0	
				CONSTRUCTION									NHRE	0	0	550	0	
DT4258572	SAFE RTS TO SCHOOL MIAMI LAKES ELEM SCHOOL		MIAMI-DADE	PEDESTRIAN SAFETY IMPROVEMENT								Activity /Phase	Funding Source	Proposed Funding ($000s) 2016 - 2017	2017 - 2018	2018 - 2019	2019 - 2020	A1-338
4258572					12	0.0	0.0	0.0	0	0	0							
				CONSTRUCTION									SA	28	0	0	0	
				CONSTRUCTION									TALU	170	0	0	0	

MIAMI-DADE METROPOLITAN PLANNING ORGANIZATION
TRANSPORTATION IMPROVEMENT PROGRAM
FEDERALLY-FUNDED PROJECTS

HIGHWAYS

MPO Project No / Agency Project No	Facility/Project Name / From / Location	To / Location	County / Old Item	Type of Work	Roadway ID	Length (miles)	Begin Point	End Point	Lanes Exist	Lanes Improv	Lanes Add'l	Federal Funding Components						5-Yr Page Ref
DT4259792	SR 25/OKEECHOBEE RD		MIAMI-DADE	RESURFACING										Proposed Funding ($000s)				A1-343
4259792	FROM W OF SE 7 AVENUE	TO N OF NW 36 STREET			12	1.5	14.6	0.4	1	0	1	Activity /Phase	Funding Source	2016 - 2017	2017 - 2018	2018 - 2019	2019 - 2020	
												CONSTRUCTION	HSP	0	1,675	0	0	
												CONSTRUCTION	SA	0	65	0	0	
DT4261131	NW 34 AVENUE OVER COMFORT CANAL (CITY OF MIAMI)		MIAMI-DADE	BRIDGE REPLACEMENT										Proposed Funding ($000s)				A1-345
4261131					24	0.0	0.5	0.5	2	0	0	Activity /Phase	Funding Source	2016 - 2017	2017 - 2018	2018 - 2019	2019 - 2020	
												RIGHT OF WAY	SA	191	0	0	0	
												RAILROAD & UTILITIES	ACBR	0	0	100	0	
												CONSTRUCTION	ACBR	0	0	1,211	0	
												CONSTRUCTION	SA	0	0	353	0	
DT4273691	SR 997/KROME AVENUE		MIAMI-DADE	ADD LANES & RECONSTRUCT										Proposed Funding ($000s)				A1-346
4273691	FROM SW 296 STREET	TO S OF SW 232 STREET			6	3.7	3.8	7.5	2	2	2	Activity /Phase	Funding Source	2016 - 2017	2017 - 2018	2018 - 2019	2019 - 2020	
												CONSTRUCTION	ACNP	0	0	36,766	0	
DT4273692	SR 997/KROME AVENUE		MIAMI-DADE	ADD LANES & RECONSTRUCT										Proposed Funding ($000s)				A1-347
4273692	FROM SW 232 STREET	TO S OF SW 184TH ST/EUREKA DR			24	3.3	7.5	10.8	2	2	2	Activity /Phase	Funding Source	2016 - 2017	2017 - 2018	2018 - 2019	2019 - 2020	
												RIGHT OF WAY	ACNP	0	5,000	0	0	

HIGHWAYS

MPO Project No / Agency Project No	Facility/Project Name / From / Location	To / Location	County / Old Item	Roadway ID	Length (miles)	Begin Point	End Point	Lanes Exist	Lanes Improv	Lanes Add'l	Type of Work	Federal Funding Components					5-Yr Page Ref
											RAILROAD & UTILITIES	ACNP	0	800	0	0	
											CONSTRUCTION	ACNP	0	27,238	3,442	0	
											CONSTRUCTION	HSP	0	450	65	0	
DT4273693	SR 997/KROME AVENUE		MIAMI-DADE								ADD LANES & RECONSTRUCT	Activity /Phase	Funding Source	Proposed Funding ($000s) 2016 - 2017	2017 - 2018	2018 - 2019	2019 - 2020	A1-348
4273693	FROM SW 184 STREET	TO SOUTH OF SW 136 STREET		6	3.0	10.8	13.8	2	2	2							
											CONSTRUCTION	ACNP	0	21,352	2,901	0	
DT4276512	SR 986/SW 72 ST		MIAMI-DADE								RESURFACING	Activity /Phase	Funding Source	Proposed Funding ($000s) 2016 - 2017	2017 - 2018	2018 - 2019	2019 - 2020	A1-354
4276512	FROM W OF SW 87 CT	TO E OF SW 84 PL & AT SR 973/SW 87 AVE		6	0.4	3.9	4.0	2	0	2							
											CONSTRUCTION	SA	0	1,003	0	0	
DT4282782	SR 944/NW/NE 54TH ST		MIAMI-DADE								RESURFACING	Activity /Phase	Funding Source	Proposed Funding ($000s) 2016 - 2017	2017 - 2018	2018 - 2019	2019 - 2020	A1-357
4282782	FROM E OF NW 7 AVENUE	TO BISCAYNE BOULEVARD		6	1.3	4.5	5.8	4	0	4							
											CONSTRUCTION	SA	0	1,457	0	0	
DT4282783	SR 944/NW/NE 54 STREET		MIAMI-DADE								INTERSECTION IMPROVEMENT	Activity /Phase	Funding Source	Proposed Funding ($000s) 2016 - 2017	2017 - 2018	2018 - 2019	2019 - 2020	A1-358
4282783	FROM NW 6TH COURT	TO NE 1ST AVENUE		6	0.8	4.6	5.4	0	0	0							
											CONSTRUCTION	HSP	0	370	49	0	

MIAMI-DADE METROPOLITAN PLANNING ORGANIZATION
TRANSPORTATION IMPROVEMENT PROGRAM
FEDERALLY-FUNDED PROJECTS

HIGHWAYS

MPO Project No / Agency Project No	Facility/Project Name / From / Location	To / Location	County / Old Item	Type of Work	Roadway ID	Length (miles)	Begin Point	End Point	Lanes Exist	Lanes Improv	Lanes Add'l	Federal Funding Components		Proposed Funding ($000s) 2016 - 2017	2017 - 2018	2018 - 2019	2019 - 2020	5-Yr Page Ref
DT4283584	GGI INTERCHANGE VARIOUS RAMP RECONSTRUCTION		MIAMI-DADE	INTERCHANGE RAMP (NEW)														A1-364
4283584					12	0.8	0.0	0.6	1	2	1	Activity /Phase	Funding Source					
				PLANNING AND DESIGN									SU	0	0	0	4,174	
				RAILROAD & UTILITIES									SA	0	0	0	5	
DT4283585	SR 9A/I-95		MIAMI-DADE	WIDEN/RESURFACE EXIST LANES														A1-364
4283585	FROM BISCAYNE RIVER CANAL	TO SR 860/MIAMI GARDEN DR			6	2.2	12.1	13.8	3	0	3	Activity /Phase	Funding Source					
				PLANNING AND DESIGN									SU	0	0	0	2,691	
DT4283586	SR 91/FL TURNPIKE SB TO SR 9A/I-95 SB EXPRESS LN FLYOVER(TPK CONECTOR)		MIAMI-DADE	INTERCHANGE RAMP (NEW)														A1-365
4283586					6	0.8	0.0	0.8	0	0	1	Activity /Phase	Funding Source					
				PLANNING AND DESIGN									SU	0	0	0	3,263	
DT4283588	SR 826 CONNECTOR		MIAMI-DADE	Add Lanes and Reconstruct														A1-368
4283588	AT GOLDEN GLADES INTERCHG AND VARIOUS RAMPS				6	1.0	0.2	0.6	4	6	1	Activity /Phase	Funding Source					
				CONSTRUCTION									SU	0	0	14,326	0	

MIAMI-DADE METROPOLITAN PLANNING ORGANIZATION
TRANSPORTATION IMPROVEMENT PROGRAM
FEDERALLY-FUNDED PROJECTS

HIGHWAYS

MPO Project No / Agency Project No	Facility/Project Name / From / Location	To / Location	County / Old Item	Type of Work	Roadway ID	Length (miles)	Begin Point	End Point	Lanes Exist	Lanes Improv	Lanes Add'l	Federal Funding Components						5-Yr Page Ref
DT4284792	SR 976/SW 40 STREET		MIAMI-DADE	RESURFACING - RIDE ONLY										Proposed Funding ($000s)				A1-369
4284792	FROM EAST OF SW 38 COURT	TO US-1/S DIXIE HIGHWAY			6	0.4	8.1	8.5	4	0	4	Activity /Phase	Funding Source	2016 - 2017	2017 - 2018	2018 - 2019	2019 - 2020	
				CONSTRUCTION									NHRE	0	306	0	0	
DT4290141	SR 823/NW 57 AVENUE		MIAMI-DADE	INTERSECTION IMPROVEMENT										Proposed Funding ($000s)				A1-371
4290141	AT NW 138 STREET INTERSECTION IMPROVEMENT				6	0.3	4.6	4.9	7	0	7	Activity /Phase	Funding Source	2016 - 2017	2017 - 2018	2018 - 2019	2019 - 2020	
				ALTERNATIVE CONTRACTING INCENTIVES									SA	40	0	0	0	
DT4290221	SR 922/NW 125 STREET		MIAMI-DADE	INTERSECTION IMPROVEMENT										Proposed Funding ($000s)				A1-374
4290221	FROM NW 6 AVENUE	TO NE MIAMI COURT			18	0.7	0.1	0.8	4	0	0	Activity /Phase	Funding Source	2016 - 2017	2017 - 2018	2018 - 2019	2019 - 2020	
				RIGHT OF WAY									HSP	917	0	0	0	
				CONSTRUCTION									HSP	0	1,514	158	0	
				CONSTRUCTION									SA	0	1,196	0	0	
DT4290222	SR 922/NW 125 STREET		MIAMI-DADE	INTERSECTION IMPROVEMENT										Proposed Funding ($000s)				A1-375
4290222	FROM NW 6 COURT	TO NW 6 AVENUE			12	0.1	0.0	0.1	4	0	4	Activity /Phase	Funding Source	2016 - 2017	2017 - 2018	2018 - 2019	2019 - 2020	
				CONSTRUCTION									HSP	0	745	108	0	
				CONSTRUCTION									SA	0	417	0	0	

MIAMI-DADE METROPOLITAN PLANNING ORGANIZATION
TRANSPORTATION IMPROVEMENT PROGRAM
FEDERALLY-FUNDED PROJECTS

HIGHWAYS

MPO Project No / Agency Project No	Facility/Project Name / From / Location	To / Location	County / Old Item	Type of Work	Roadway ID	Length (miles)	Begin Point	End Point	Lanes Exist	Lanes Improv	Lanes Add'l	Federal Funding Components						5-Yr Page Ref
DT4290371	SR 90/SW 8 & SW 7 ST		MIAMI-DADE	INTERSECTION IMPROVEMENT								Activity /Phase	Funding Source	Proposed Funding ($000s) 2016 - 2017	2017 - 2018	2018 - 2019	2019 - 2020	A1-376
4290371	AT SW 4 AVENUE AND AT SW 3 AVENUE				6	0.4	17.5	0.6	3	0	0							
				PLANNING AND DESIGN									HSP	0	0	175	0	
DT4291622	SR 90/TAMIAMI TRAIL		MIAMI-DADE	RESURFACING								Activity /Phase	Funding Source	Proposed Funding ($000s) 2016 - 2017	2017 - 2018	2018 - 2019	2019 - 2020	A1-385
4291622	FROM W OF LOOP ROAD	TO W OF EVERGLADES PRESV			6	9.2	3.9	4.0	2	0	2							
				CONSTRUCTION									SA	384	0	0	0	
DT4291932	SR 907/ALTON ROAD		MIAMI-DADE	INTERSECTION IMPROVEMENT								Activity /Phase	Funding Source	Proposed Funding ($000s) 2016 - 2017	2017 - 2018	2018 - 2019	2019 - 2020	A1-392
4291932	AT MICHIGAN AVENUE				12	0.2	1.5	1.7	4	0	4							
				CONSTRUCTION									HSP	776	0	0	0	
				ALTERNATIVE CONTRACTING INCENTIVES									SA	0	30	0	0	
DT4293002	SR 9A/I-95		MIAMI-DADE	RIGID PAVEMENT RECONSTRUCTION								Activity /Phase	Funding Source	Proposed Funding ($000s) 2016 - 2017	2017 - 2018	2018 - 2019	2019 - 2020	A1-399
4293002	FROM NW 8 STREET	TO NW 29 STREET			12	4.0	2.7	0.2	1	0	1							
				RAILROAD & UTILITIES									ACNP	250	0	0	0	
				DESIGN/BUILD									ACNP	25,780	2,050	0	0	

MIAMI-DADE METROPOLITAN PLANNING ORGANIZATION
TRANSPORTATION IMPROVEMENT PROGRAM
FEDERALLY-FUNDED PROJECTS

HIGHWAYS

MPO Project No / Agency Project No	Facility/Project Name / From / Location	To / Location	County / Old Item	Type of Work	Roadway ID	Length (miles)	Begin Point	End Point	Lanes Exist	Lanes Improv	Lanes Add'l	Federal Funding Components						5-Yr Page Ref
DT4293003	SR 9A/I-95		MIAMI-DADE	RIGID PAVEMENT RECONSTRUCTION										Proposed Funding ($000s)				A1-400
4293003	FROM NW 29 STREET	TO NW 79 STREET			24	7.1	4.3	0.2	2	0	2	Activity /Phase	Funding Source	2016 - 2017	2017 - 2018	2018 - 2019	2019 - 2020	
				PLANNING AND DESIGN									ACNP	727	0	0	0	
				RAILROAD & UTILITIES									ACNP	66	0	0	0	
				DESIGN/BUILD									ACNP	57,663	6,613	0	0	
				ALTERNATIVE CONTRACTING INCENTIVES									ACNP	0	0	0	1,320	
DT4293004	SR 925/NW 3RD COURT & NW 3RD AVENUE		MIAMI-DADE	RESURFACING										Proposed Funding ($000s)				A1-401
4293004	FROM NW 1ST STREET	TO NW 8TH ST			6	1.2	0.0	0.0	0	0	0	Activity /Phase	Funding Source	2016 - 2017	2017 - 2018	2018 - 2019	2019 - 2020	
				CONSTRUCTION									SA	0	0	0	5,568	
DT4293451	SR 969/NW 72 AVE		MIAMI-DADE	RESURFACING										Proposed Funding ($000s)				A1-402
4293451	FROM NW 25 ST	TO NW 74 STREET			12	2.9	2.5	4.3	6	0	6	Activity /Phase	Funding Source	2016 - 2017	2017 - 2018	2018 - 2019	2019 - 2020	
				CONSTRUCTION									SA	515	0	0	0	
				ALTERNATIVE CONTRACTING INCENTIVES									SA	150	0	0	0	
DT4293461	SR 916/NW/NE 135 ST		MIAMI-DADE	RESURFACING										Proposed Funding ($000s)				A1-404
4293461	FROM NW 6 AVENUE	TO SR 5/BISCAYNE BLVD			12	3.0	7.2	7.6	2	0	2	Activity /Phase	Funding Source	2016 - 2017	2017 - 2018	2018 - 2019	2019 - 2020	
				RAILROAD & UTILITIES									SA	0	0	15	0	

HIGHWAYS

MPO Project No / Agency Project No	Facility/Project Name / From / Location	To / Location	County / Old Item	Type of Work	Roadway ID	Length (miles)	Begin Point	End Point	Lanes Exist	Lanes Improv	Lanes Add'l	Activity /Phase	Funding Source	Federal Funding Components / Proposed Funding ($000s) 2016 - 2017	2017 - 2018	2018 - 2019	2019 - 2020	5-Yr Page Ref
												CONSTRUCTION	SA	0	0	2,320	0	
DT4300291	ATLANTIC ISLE		MIAMI-DADE	BRIDGE-REPAIR/REHABILITATION														A1-410
4300291	AT WEST OF SR A1A (BRIDGE# 874218)				12	0.0	0.3	0.3	2	0	0							
												PLANNING AND DESIGN	ACBZ	47	45	0	0	
												CONSTRUCTION	ACBZ	0	0	445	0	
DT4301612	DISTRICTWIDE RESIDENCY CEI CONSULTANT FOR LAP OVERSIGHT		DIST/ST-WIDE	INSPECT CONSTRUCTION PROJS.														A1-411
4301612					6	0.0	0.0	0.0	0	0	0							
												CONSTRUCTION	SA	400	380	380	460	
DT4306371	SR 847/NW 47 AVENUE		MIAMI-DADE	ADD LANES & RECONSTRUCT														A1-419
4306371	FROM SR 860/NW 183 STREET	TO PREMIER PKY (BROWARD)			18	2.4	0.0	2.1	2	4	2							
												ENVIRONMENTAL	SU	1,000	0	0	0	
												CONSTRUCTION	SU	0	24,474	0	0	
												ALTERNATIVE CONTRACTING INCENTIVES	SU	0	0	0	1,000	
DT4307633	SR 93/I-75		MIAMI-DADE	ADD SPECIAL USE LANE														A1-422
4307633	FROM S OF NW 170 STREET	TO MIAMI-DADE COUNTY LINE			6	2.0	3.5	5.4	8	0	0							
												CONSTRUCTION	ACNP	540	500	500	0	

MIAMI-DADE METROPOLITAN PLANNING ORGANIZATION
TRANSPORTATION IMPROVEMENT PROGRAM
FEDERALLY-FUNDED PROJECTS

HIGHWAYS

MPO Project No / Agency Project No	Facility/Project Name / From / Location	To / Location	County / Old Item	Type of Work	Roadway ID	Length (miles)	Begin Point	End Point	Lanes Exist	Lanes Improv	Lanes Add'l	Federal Funding Components						5-Yr Page Ref
DT4307681	SR 5/BISCAYNE BLVD		MIAMI-DADE	INTERSECTION IMPROVEMENT								Activity /Phase	Funding Source	Proposed Funding ($000s) 2016 - 2017	2017 - 2018	2018 - 2019	2019 - 2020	A1-424
4307681	AT NE 199, 203, 205, 209 & 213 STREETS				6	1.0	24.4	24.4	7	0	0							
				ALTERNATIVE CONTRACTING INCENTIVES									SA	40	0	0	0	
DT4308031	SR 823/NW 57 AVENUE		MIAMI-DADE	RESURFACING								Activity /Phase	Funding Source	Proposed Funding ($000s) 2016 - 2017	2017 - 2018	2018 - 2019	2019 - 2020	A1-426
4308031	FROM S OF NW 142 ST	TO S OF NW 186 STREET			6	2.8	4.9	7.7	6	0	6							
				CONSTRUCTION									HSP	33	0	0	0	
DT4308081	SR 5/BISCAYNE BLVD		MIAMI-DADE	RESURFACING								Activity /Phase	Funding Source	Proposed Funding ($000s) 2016 - 2017	2017 - 2018	2018 - 2019	2019 - 2020	A1-427
4308081	FROM NE 151 STREET	TO NE 196 STREET			12	3.1	21.2	24.1	4	0	4							
				CONSTRUCTION									HSP	63	0	0	0	
				CONSTRUCTION									SA	428	0	0	0	
DT4308082	SR 860/MIAMI GARDENS DRIVE		MIAMI-DADE	INTERSECTION IMPROVEMENT								Activity /Phase	Funding Source	Proposed Funding ($000s) 2016 - 2017	2017 - 2018	2018 - 2019	2019 - 2020	A1-428
4308082	AT BISCAYNE BLVD AND AT WEST DIXIE HIGHWAY				12	0.1	9.2	9.3	5	0	0							
				CONSTRUCTION									HSP	18	0	0	0	
				ALTERNATIVE CONTRACTING INCENTIVES									SA	0	20	0	0	

MIAMI-DADE METROPOLITAN PLANNING ORGANIZATION
TRANSPORTATION IMPROVEMENT PROGRAM
FEDERALLY-FUNDED PROJECTS

HIGHWAYS

MPO Project No / Agency Project No	Facility/Project Name / From / Location	To / Location	County / Old Item	Type of Work	Roadway ID	Length (miles)	Begin Point	End Point	Lanes Exist	Lanes Improv	Lanes Add'l	Federal Funding Components						5-Yr Page Ref
DT4309491	SR A1A/COLLINS AVE		MIAMI-DADE	RESURFACING								Activity /Phase	Funding Source	Proposed Funding ($000s) 2016 - 2017	2017 - 2018	2018 - 2019	2019 - 2020	A1-434
4309491	FROM BAYVIEW DRIVE	TO SR 856/192 STREET			6	2.2	14.0	16.0	6	0	6							
												CONSTRUCTION	SA	5,135	0	0	0	
DT4311701	SR 94/KENDALL DRIVE		MIAMI-DADE	RESURFACING								Activity /Phase	Funding Source	Proposed Funding ($000s) 2016 - 2017	2017 - 2018	2018 - 2019	2019 - 2020	A1-437
4311701	FROM SW 97 AVENUE	TO SW 79 AVENUE			12	1.7	8.2	9.9	6	0	6							
												CONSTRUCTION	NHRE	0	291	0	0	
												CONSTRUCTION	SA	0	1,806	0	0	
DT4311702	SR 94/KENDALL DRIVE		MIAMI-DADE	RESURFACING								Activity /Phase	Funding Source	Proposed Funding ($000s) 2016 - 2017	2017 - 2018	2018 - 2019	2019 - 2020	A1-438
4311702					12	0.6	7.6	8.2	3	0	3							
												CONSTRUCTION	NHRE	0	1,237	0	0	
												CONSTRUCTION	SA	0	126	0	0	
DT4311703	SR 94/KENDALL DRIVE		MIAMI-DADE	RESURFACING								Activity /Phase	Funding Source	Proposed Funding ($000s) 2016 - 2017	2017 - 2018	2018 - 2019	2019 - 2020	A1-440
4311703	FROM SW 7500 BLOCK/SW 73 PLACE	TO US 1/S DIXIE HWY			6	0.5	10.2	10.3	3	0	3							
												CONSTRUCTION	SA	0	1,063	0	0	

MIAMI-DADE METROPOLITAN PLANNING ORGANIZATION
TRANSPORTATION IMPROVEMENT PROGRAM
FEDERALLY-FUNDED PROJECTS

HIGHWAYS

MPO Project No / Agency Project No	Facility/Project Name / From / Location	To / Location	County / Old Item	Type of Work	Roadway ID	Length (miles)	Begin Point	End Point	Lanes Exist	Lanes Improv	Lanes Add'l	Federal Funding Components						5-Yr Page Ref
DT4311704	SR 94/KENDALL DRIVE		MIAMI-DADE	INTERSECTION IMPROVEMENT								Activity /Phase	Funding Source	Proposed Funding ($000s) 2016 - 2017	2017 - 2018	2018 - 2019	2019 - 2020	A1-441
4311704	FROM SW 77 AVE	TO US 1			6	0.7	10.0	10.2	6	0	6							
												CONSTRUCTION	HSP	0	179	1,681	0	
DT4314991	SAFE RTS TO SCHOOL INFRASTRUCTURE PROJECT - BISCAYNE SCHOOL		MIAMI-DADE	PEDESTRIAN SAFETY IMPROVEMENT								Activity /Phase	Funding Source	Proposed Funding ($000s) 2016 - 2017	2017 - 2018	2018 - 2019	2019 - 2020	A1-447
4314991					12	0.0	0.0	0.0	0	0	0							
												CONSTRUCTION	SA	2	0	0	0	
												CONSTRUCTION	TALU	232	0	0	0	
DT4315031	SAFE RTS TO SCHOOL INFRASTRUCTURE PROJECT PERRINE ELEMENTARY SCHOOL		MIAMI-DADE	PEDESTRIAN SAFETY IMPROVEMENT								Activity /Phase	Funding Source	Proposed Funding ($000s) 2016 - 2017	2017 - 2018	2018 - 2019	2019 - 2020	A1-447
4315031					12	0.0	0.0	0.0	0	0	0							
												CONSTRUCTION	SA	2	0	0	0	
												CONSTRUCTION	TALU	417	0	0	0	
DT4315071	SAFE RTS TO SCHOOL INFRASTRUCTURE PRIORITY 2 CORAL REEF ELEMENTARY		MIAMI-DADE	PEDESTRIAN SAFETY IMPROVEMENT								Activity /Phase	Funding Source	Proposed Funding ($000s) 2016 - 2017	2017 - 2018	2018 - 2019	2019 - 2020	A1-448
4315071					12	0.0	0.0	0.0	0	0	0							
												CONSTRUCTION	SA	3	0	0	0	
												CONSTRUCTION	TALU	139	0	0	0	

MIAMI-DADE METROPOLITAN PLANNING ORGANIZATION
TRANSPORTATION IMPROVEMENT PROGRAM
FEDERALLY-FUNDED PROJECTS

HIGHWAYS

MPO Project No / Agency Project No	Facility/Project Name / From / Location	To / Location	County / Old Item	Type of Work	Roadway ID	Length (miles)	Begin Point	End Point	Lanes Exist	Lanes Improv	Lanes Add'l	Activity /Phase	Funding Source	Proposed Funding ($000s) 2016 - 2017	2017 - 2018	2018 - 2019	2019 - 2020	5-Yr Page Ref
DT4316352	DISTRICTWIDE SAFETY PUSHBUTTON CONTRACT		DIST/ST-WIDE	SAFETY PROJECT														A1-450
4316352					12	0.0	0.0	0.0	0	0	0							
												PLANNING AND DESIGN	HSP	300	300	300	0	
												CONSTRUCTION	HSP	1,025	1,053	1,082	0	
DT4324091	NE 183RD STREET		MIAMI-DADE	BIKE PATH/TRAIL														A1-451
4324091	FROM NE 11 AVENUE	TO NE 19 AVENUE			12	0.0	0.0	0.0	0	0	0							
												CONSTRUCTION	SA	0	5	0	0	
												CONSTRUCTION	TALU	0	318	0	0	
DT4326391	SR 826/PALMETTO EXPY		MIAMI-DADE	TRANSPORTATION PLANNING														A1-453
4326391	FROM US-1/S DIXIE HWY	TO SR 836/DOLPHIN XWAY			6	7.2	0.0	1.0	4	0	0							
												PROJECT DEVELOPMENT AND ENVIRONMENTAL	ACNP	5,063	0	0	0	
DT4327481	SR 933/NW 12 AVENUE		MIAMI-DADE	RESURFACING - RIDE ONLY														A1-465
4327481	FROM NW 1500 BLOCK	TO NW 20TH STREET			6	0.3	2.7	2.7	2	0	2							
												CONSTRUCTION	SA	703	0	0	0	

MIAMI-DADE METROPOLITAN PLANNING ORGANIZATION
TRANSPORTATION IMPROVEMENT PROGRAM
FEDERALLY-FUNDED PROJECTS

HIGHWAYS

MPO Project No / Agency Project No	Facility/Project Name / From / Location	To / Location	County / Old Item	Type of Work	Roadway ID	Length (miles)	Begin Point	End Point	Lanes Exist	Lanes Improv	Lanes Add'l	Federal Funding Components						5-Yr Page Ref
DT4327482	SR 933/SW-NW 12 AVENUE		MIAMI-DADE	RESURFACING - RIDE ONLY										Proposed Funding ($000s)				A1-467
4327482	FROM NORTH OF SW 13 STREET	TO NW 1500 BLOCK			6	2.0	0.7	1.4	4	0	4	Activity /Phase	Funding Source	2016 - 2017	2017 - 2018	2018 - 2019	2019 - 2020	
												CONSTRUCTION	SA	1,009	0	0	0	
DT4327483	SR 933/SW/NW 12 AVENUE		MIAMI-DADE	INTERSECTION IMPROVEMENT										Proposed Funding ($000s)				A1-468
4327483	FROM SW 3 STREET	TO NW 12 STREET			6	1.0	0.0	0.0	0	0	0	Activity /Phase	Funding Source	2016 - 2017	2017 - 2018	2018 - 2019	2019 - 2020	
												CONSTRUCTION	HSP	771	0	0	0	
DT4330592	SR 5/BISCAYNE BLVD		MIAMI-DADE	INTERSECTION IMPROVEMENT										Proposed Funding ($000s)				A1-470
4330592	FROM NE 32ND STREET	TO NE 38TH STREET			6	0.3	13.3	13.6	4	0	0	Activity /Phase	Funding Source	2016 - 2017	2017 - 2018	2018 - 2019	2019 - 2020	
												CONSTRUCTION	HSP	1,203	0	0	0	
DT4332831	SR 9/NW/SW/27 AVENUE		MIAMI-DADE	INTERSECTION IMPROVEMENT										Proposed Funding ($000s)				A1-474
4332831	FROM SW 10TH STREET	TO NW 1ST STREET			6	0.7	1.6	2.3	6	0	6	Activity /Phase	Funding Source	2016 - 2017	2017 - 2018	2018 - 2019	2019 - 2020	
												ALTERNATIVE CONTRACTING INCENTIVES	SA	0	100	0	0	
DT4332861	SR 992/SW 152 STREET		MIAMI-DADE	INTERSECTION IMPROVEMENT										Proposed Funding ($000s)				A1-476
4332861	FROM SW 93 AVENUE	TO SR 5/US-1			12	0.2	2.3	2.5	4	0	0	Activity /Phase	Funding Source	2016 - 2017	2017 - 2018	2018 - 2019	2019 - 2020	

HIGHWAYS

MPO Project No / Agency Project No	Facility/Project Name / From / Location	To / Location	County / Old Item	Roadway ID	Length (miles)	Begin Point	End Point	Lanes Exist	Lanes Improv	Lanes Add'l	Type of Work	Activity /Phase	Funding Source	Federal Funding Components 2016 - 2017	2017 - 2018	2018 - 2019	2019 - 2020	5-Yr Page Ref
												CONSTRUCTION	HSP	726	0	0	0	
												CONSTRUCTION	SA	410	0	0	0	
DT4332862	SR 992/SW 152 STREET		MIAMI-DADE								RESURFACING			Proposed Funding ($000s)				A1-477
4332862	FROM SR 821 HEFT NB RAMP	TO SW 93RD AVENUE		6	2.2	0.1	0.3	3	0	3		Activity /Phase	Funding Source	2016 - 2017	2017 - 2018	2018 - 2019	2019 - 2020	
												CONSTRUCTION	SA	1,940	0	0	0	
DT4334551	SR 5/US-1		MIAMI-DADE								INTERSECTION IMPROVEMENT			Proposed Funding ($000s)				A1-479
4334551	FROM SW 37 AVENUE	TO PONCE DE LEON		18	0.4	5.1	5.4	0	0	0		Activity /Phase	Funding Source	2016 - 2017	2017 - 2018	2018 - 2019	2019 - 2020	
												CONSTRUCTION	HSP	0	4,217	0	0	
												CONSTRUCTION	SA	0	317	0	0	
												ALTERNATIVE CONTRACTING INCENTIVES	HSP	0	0	120	0	
DT4334552	SR 5/US-1		MIAMI-DADE								INTERSECTION IMPROVEMENT			Proposed Funding ($000s)				A1-481
4334552	AT RIVIERA DRIVE			18	0.2	4.4	4.4	0	0	0		Activity /Phase	Funding Source	2016 - 2017	2017 - 2018	2018 - 2019	2019 - 2020	
												CONSTRUCTION	HSP	0	769	0	0	
												CONSTRUCTION	SA	0	361	0	0	
												ALTERNATIVE CONTRACTING INCENTIVES	HSP	0	0	30	0	

MIAMI-DADE METROPOLITAN PLANNING ORGANIZATION
TRANSPORTATION IMPROVEMENT PROGRAM
FEDERALLY-FUNDED PROJECTS

HIGHWAYS

MPO Project No / Agency Project No	Facility/Project Name / From / Location	To / Location	County / Old Item	Type of Work	Roadway ID	Length (miles)	Begin Point	End Point	Lanes Exist	Lanes Improv	Lanes Add'l	Federal Funding Components						5-Yr Page Ref
DT4334553	SR 5/US-1/S DIXIE HWY		MIAMI-DADE	RESURFACING										Proposed Funding ($000s)				A1-482
4334553	FROM RIVIERA DR	TO SW 27 AVE (WITH EXCEPTION)			18	2.0	0.0	0.0	0	0	0	Activity /Phase	Funding Source	2016 - 2017	2017 - 2018	2018 - 2019	2019 - 2020	
				PLANNING AND DESIGN									SA	550	0	0	0	
				CONSTRUCTION									NHRE	0	0	157	0	
				CONSTRUCTION									SA	0	0	2,010	0	
DT4334554	SR 5/US-1/S DIXIE HWY		MIAMI-DADE	RESURFACING										Proposed Funding ($000s)				A1-483
4334554	FROM EAST OF SR 9/SW 26 AVENUE	TO SR 9A/I-95			6	1.8	0.0	0.0	0	0	0	Activity /Phase	Funding Source	2016 - 2017	2017 - 2018	2018 - 2019	2019 - 2020	
				PLANNING AND DESIGN									SA	530	0	0	0	
DT4334851	SR 5/US-1		MIAMI-DADE	INTERSECTION IMPROVEMENT										Proposed Funding ($000s)				A1-483
4334851	AT GRAND AVENUE				6	0.1	4.9	4.9	0	0	0	Activity /Phase	Funding Source	2016 - 2017	2017 - 2018	2018 - 2019	2019 - 2020	
				CONSTRUCTION									HSP	18	0	0	0	
DT4334891	SR 5/US-1		MIAMI-DADE	INTERSECTION IMPROVEMENT										Proposed Funding ($000s)				A1-484
4334891	AT SW 104 STREET				24	0.6	19.3	19.9	6	0	6	Activity /Phase	Funding Source	2016 - 2017	2017 - 2018	2018 - 2019	2019 - 2020	
				CONSTRUCTION									HSP	0	53	0	0	
				CONSTRUCTION									SA	93	0	0	0	
				CONSTRUCTION									HSP	1,561	152	0	0	

HIGHWAYS

MPO Project No / Agency Project No	Facility/Project Name / From / Location	To / Location	County / Old Item	Type of Work	Roadway ID	Length (miles)	Begin Point	End Point	Lanes Exist	Lanes Improv	Lanes Add'l	Activity /Phase	Funding Source	Proposed Funding ($000s) 2016 - 2017	2017 - 2018	2018 - 2019	2019 - 2020	5-Yr Page Ref
												CONSTRUCTION	SA	781	0	0	0	
DT4334901	SR 5/US-1		MIAMI-DADE	INTERSECTION IMPROVEMENT														A1-486
4334901	FROM SANTONA STREET	TO EAST OF GRANADA BLVD			6	1.0	3.1	4.1	6	0	6							
												CONSTRUCTION	HSP	113	0	0	0	
DT4346051	91 ST/SURFSIDE ST INDIAN CREEK BRIDGE BRIDGE# 876100		MIAMI-DADE	PD&E/EMO STUDY														A1-489
4346051					6	0.1	0.1	0.2	4	2	0							
												PROJECT DEVELOPMENT AND ENVIRONMENTAL	SU	0	1,515	0	0	
DT4346921	SOUTH MIAMI AVENUE		MIAMI-DADE	BIKE LANE/SIDEWALK														A1-490
4346921	FROM SW 10 STREET	TO SW 9 STREET			12	0.1	0.1	0.2	2	0	0							
												CONSTRUCTION	SA	0	0	5	0	
												CONSTRUCTION	TALU	0	0	400	0	
DT4347661	SR 953/LEJEUNE ROAD		MIAMI-DADE	INTERSECTION IMPROVEMENT														A1-491
4347661	AT BIRD ROAD				6	0.1	0.6	0.6	0	0	0							
												CONSTRUCTION	HSP	0	732	0	0	

HIGHWAYS

MPO Project No / Agency Project No	Facility/Project Name / From / Location	To / Location	County / Old Item	Type of Work	Roadway ID	Length (miles)	Begin Point	End Point	Lanes Exist	Lanes Improv	Lanes Add'l	Federal Funding Components						5-Yr Page Ref
DT4347681	SR 932/NW 103 STREET		MIAMI-DADE	INTERSECTION IMPROVEMENT										Proposed Funding ($000s)				A1-493
4347681	FROM SR 826	TO WEST 12TH AVENUE			6	1.1	1.1	1.2	6	0	0	Activity /Phase	Funding Source	2016 - 2017	2017 - 2018	2018 - 2019	2019 - 2020	
												CONSTRUCTION	HSP	506	53	0	0	
DT4347691	SR 953/LEJEUNE ROAD		MIAMI-DADE	INTERSECTION IMPROVEMENT										Proposed Funding ($000s)				A1-494
4347691	FROM SW 2 STREET	TO NW 11 STREET			6	0.9	3.0	3.9	6	0	6	Activity /Phase	Funding Source	2016 - 2017	2017 - 2018	2018 - 2019	2019 - 2020	
												CONSTRUCTION	HSP	0	707	0	0	
DT4347711	SR 976/BIRD ROAD		MIAMI-DADE	INTERSECTION IMPROVEMENT										Proposed Funding ($000s)				A1-496
4347711	FROM SW 57TH AVENUE	TO ALHAMBRA CIRCLE			12	0.3	6.1	6.4	5	0	5	Activity /Phase	Funding Source	2016 - 2017	2017 - 2018	2018 - 2019	2019 - 2020	
												CONSTRUCTION	HSP	0	981	0	0	
												CONSTRUCTION	SA	0	216	0	0	
DT4347721	SR 90/SW 8TH STREET		MIAMI-DADE	INTERSECTION IMPROVEMENT										Proposed Funding ($000s)				A1-497
4347721	AT SW 67TH AVENUE				6	0.1	11.0	11.1	4	0	4	Activity /Phase	Funding Source	2016 - 2017	2017 - 2018	2018 - 2019	2019 - 2020	
												CONSTRUCTION	HSP	426	0	0	0	

MIAMI-DADE METROPOLITAN PLANNING ORGANIZATION
TRANSPORTATION IMPROVEMENT PROGRAM
FEDERALLY-FUNDED PROJECTS

HIGHWAYS

MPO Project No / Agency Project No	Facility/Project Name / From / Location	To / Location	County / Old Item	Type of Work	Roadway ID	Length (miles)	Begin Point	End Point	Lanes Exist	Lanes Improv	Lanes Add'l	Federal Funding Components						5-Yr Page Ref
DT4347731	SR A1A/COLLINS AVE		MIAMI-DADE	INTERSECTION IMPROVEMENT										Proposed Funding ($000s)				A1-498
4347731	FROM 4700 BLOCK	TO 5800 BLOCK			6	1.3	7.2	8.5	0	0	0	Activity /Phase	Funding Source	2016 - 2017	2017 - 2018	2018 - 2019	2019 - 2020	
												CONSTRUCTION	HSP	0	2,391	0	0	
DT4347761	SR 94/KENDALL DRIVE		MIAMI-DADE	INTERSECTION IMPROVEMENT										Proposed Funding ($000s)				A1-499
4347761	AND SR 985/SW 107 AVENUE				6	0.8	7.0	1.2	4	0	4	Activity /Phase	Funding Source	2016 - 2017	2017 - 2018	2018 - 2019	2019 - 2020	
												CONSTRUCTION	HSP	1,312	116	0	0	
DT4347781	SR 112/ARTHUR GODFREY		MIAMI-DADE	INTERSECTION IMPROVEMENT										Proposed Funding ($000s)				A1-500
4347781	FROM ALTON ROAD	TO WEST OF PINE TREE			12	0.6	0.0	0.6	4	0	0	Activity /Phase	Funding Source	2016 - 2017	2017 - 2018	2018 - 2019	2019 - 2020	
												CONSTRUCTION	HSP	1,396	332	0	0	
												CONSTRUCTION	SA	758	0	0	0	
DT4354781	SAFE RTS TO SCHOOL N BEACH ELEMENTARY & NAUTILUS MIDDLE SCHOOL		MIAMI-DADE	PEDESTRIAN SAFETY IMPROVEMENT										Proposed Funding ($000s)				A1-506
4354781					12	0.0	0.0	0.0	0	0	0	Activity /Phase	Funding Source	2016 - 2017	2017 - 2018	2018 - 2019	2019 - 2020	
												CONSTRUCTION	SA	2	0	0	0	
												CONSTRUCTION	TALU	89	0	0	0	

MIAMI-DADE METROPOLITAN PLANNING ORGANIZATION
TRANSPORTATION IMPROVEMENT PROGRAM
FEDERALLY-FUNDED PROJECTS

HIGHWAYS

MPO Project No / Agency Project No	Facility/Project Name / From / Location	To / Location	County / Old Item	Type of Work	Roadway ID	Length (miles)	Begin Point	End Point	Lanes Exist	Lanes Improv	Lanes Add'l	Federal Funding Components		Proposed Funding ($000s) 2016 - 2017	2017 - 2018	2018 - 2019	2019 - 2020	5-Yr Page Ref
DT4354791	SAFE RTS TO SCHOOL FEINBERG-FISHER K-8 CENTR		MIAMI-DADE	PEDESTRIAN SAFETY IMPROVEMENT														A1-507
4354791					12	0.0	0.0	0.0	0	0	0	Activity /Phase	Funding Source					
												CONSTRUCTION	SA	2	0	0	0	
												CONSTRUCTION	TALU	161	0	0	0	
DT4354801	SAFE RTS TO SCHOOL HIALEAH GARDNS ELEMENTARY		MIAMI-DADE	PEDESTRIAN SAFETY IMPROVEMENT														A1-507
4354801					12	0.0	0.0	0.0	0	0	0	Activity /Phase	Funding Source					
												CONSTRUCTION	SA	2	0	0	0	
												CONSTRUCTION	TALU	147	0	0	0	
DT4354811	SAFE RTS TO SCHOOL KINLOCH PARK ELEMENTARY & MIDDLE SCHOOLS		MIAMI-DADE	PEDESTRIAN SAFETY IMPROVEMENT														A1-508
4354811					12	0.0	0.0	0.0	0	0	0	Activity /Phase	Funding Source					
												CONSTRUCTION	SA	2	0	0	0	
												CONSTRUCTION	TALU	155	0	0	0	
DT4355051	CITY OF MIAMI GARDENS NW 191 ST/BETTY FERGUSON RECREATION COMPLEX		MIAMI-DADE	BIKE PATH/TRAIL														A1-509
4355051					18	0.0	0.0	0.0	0	0	0	Activity /Phase	Funding Source					
												CONSTRUCTION	SA	0	3	0	0	
												CONSTRUCTION	TALT	0	624	0	0	

HIGHWAYS

MPO Project No / Agency Project No	Facility/Project Name / From / Location	To / Location	County / Old Item	Roadway ID	Length (miles)	Begin Point	End Point	Lanes Exist	Lanes Improv	Lanes Add'l	Activity /Phase	Funding Source	Proposed Funding ($000s) 2016 - 2017	2017 - 2018	2018 - 2019	2019 - 2020	5-Yr Page Ref
											CONSTRUCTION	TALU	0	376	0	0	
DT4355071	CITY OF MIAMI ALONG NW 17 ST BETWEEN NW 7 AVE AND NW 9 AVE		MIAMI-DADE	BIKE PATH/TRAIL													A1-512
4355071				12	0.0	0.0	0.0	0	0	0							
											CONSTRUCTION	SA	3	0	0	0	
											CONSTRUCTION	TALU	123	0	0	0	
DT4355081	CITY OF MIAMI MIAMI WOMAN'S CLUB BAYWALK		MIAMI-DADE	BIKE PATH/TRAIL													A1-513
4355081				12	0.0	0.0	0.0	0	0	0							
											CONSTRUCTION	SA	0	2	0	0	
											CONSTRUCTION	TALU	0	66	0	0	
DT4355091	TOWN OF MIAMI LAKES CITYWIDE BICYCLE/ PEDESTRIAN IMPROVEMENTS		MIAMI-DADE	BIKE PATH/TRAIL													A1-513
4355091				18	0.0	0.0	0.0	0	0	0							
											CONSTRUCTION	SA	0	2	0	0	
											CONSTRUCTION	TALT	0	801	0	0	
											CONSTRUCTION	TALU	0	199	0	0	
DT4357601	SR 826/PALMETTO EXPY		MIAMI-DADE	ADD LANES & RECONSTRUCT													A1-516
4357601	FROM I-75	TO N OF CANAL C-8 BRDG (APPROX NW 162ST)		6	1.9	15.0	16.9	3	4	1							

MIAMI-DADE METROPOLITAN PLANNING ORGANIZATION
TRANSPORTATION IMPROVEMENT PROGRAM
FEDERALLY-FUNDED PROJECTS

HIGHWAYS

MPO Project No / Agency Project No	Facility/Project Name / From / Location	To / Location	County / Old Item	Roadway ID	Length (miles)	Begin Point	End Point	Lanes Exist	Lanes Improv	Lanes Add'l	Type of Work	Funding Source	Proposed Funding ($000s) 2016 - 2017	2017 - 2018	2018 - 2019	2019 - 2020	5-Yr Page Ref
											RIGHT OF WAY	SU	0	0	0	10,050	
DT4357603	SR 826/PALMETTO EXPY		MIAMI-DADE								ADD LANES & RECONSTRUCT						A1-519
4357603	FROM E OF NW 67 AVE	TO E OF NW 57 AVE		6	1.0	18.1	19.1	6	6	4	Activity /Phase	Funding Source	2016 - 2017	2017 - 2018	2018 - 2019	2019 - 2020	
											PLANNING AND DESIGN	ACNP	5,300	0	0	0	
DT4357604	SR 826/PALMETTO EXPY		MIAMI-DADE								ADD LANES & RECONSTRUCT						A1-520
4357604	FROM E OF NW 57 AVE	TO E OF NW 42 AVE		12	1.4	19.2	20.6	6	6	4	Activity /Phase	Funding Source	2016 - 2017	2017 - 2018	2018 - 2019	2019 - 2020	
											PLANNING AND DESIGN	ACNP	6,500	0	0	0	
											PLANNING AND DESIGN	SA	200	400	0	0	
DT4357605	SR 826/PALMETTO EXPY		MIAMI-DADE								ADD LANES & RECONSTRUCT						A1-520
4357605	FROM E OF NW 42 AVE	TO E OF NW 32 AVE		6	0.9	20.6	21.5	6	6	4	Activity /Phase	Funding Source	2016 - 2017	2017 - 2018	2018 - 2019	2019 - 2020	
											PLANNING AND DESIGN	ACNP	4,400	0	0	0	
DT4357606	SR 826/PALMETTO EXPY		MIAMI-DADE								ADD LANES & RECONSTRUCT						A1-521
4357606	FROM E OF NW 32 AVE	TO W OF NW 17 AVE		6	1.2	21.5	22.7	6	8	4	Activity /Phase	Funding Source	2016 - 2017	2017 - 2018	2018 - 2019	2019 - 2020	
											PLANNING AND DESIGN	ACNP	6,700	0	0	0	

MIAMI-DADE METROPOLITAN PLANNING ORGANIZATION
TRANSPORTATION IMPROVEMENT PROGRAM
FEDERALLY-FUNDED PROJECTS

HIGHWAYS

MPO Project No / Agency Project No	Facility/Project Name / From / Location	To / Location	County / Old Item	Type of Work	Roadway ID	Length (miles)	Begin Point	End Point	Lanes Exist	Lanes Improv	Lanes Add'l	Federal Funding Components						5-Yr Page Ref
DT4358431	SR 112/I-195 FRONTAGE RD/RAMP EXTENSN (MIAMI DESIGN DISTRICT)		MIAMI-DADE	NEW ROAD CONSTRUCTION								Activity /Phase	Funding Source	Proposed Funding ($000s) 2016 - 2017	2017 - 2018	2018 - 2019	2019 - 2020	A1-522
4358431					6	0.5	1.1	1.3	6	0	0							
												CONSTRUCTION	ACNP	0	4,280	0	0	
DT4363101	SR 973/SW 87 AVENUE		MIAMI-DADE	INTERSECTION IMPROVEMENT								Activity /Phase	Funding Source	Proposed Funding ($000s) 2016 - 2017	2017 - 2018	2018 - 2019	2019 - 2020	A1-528
4363101	FROM SW 14 STREET	TO N OF SW 4 STREET			6	0.7	7.7	8.3	4	0	4							
												CONSTRUCTION	HSP	0	399	0	0	
DT4363111	SR 90/SW 8 STREET		MIAMI-DADE	INTERSECTION IMPROVEMENT								Activity /Phase	Funding Source	Proposed Funding ($000s) 2016 - 2017	2017 - 2018	2018 - 2019	2019 - 2020	A1-529
4363111	FROM EAST OF SW 90 AVENUE	TO EAST OF SW 86 COURT			6	0.6	8.6	9.1	8	0	8							
												CONSTRUCTION	HSP	0	1,075	0	0	
DT4363131	SR 25/OKEECHOBEE RD		MIAMI-DADE	INTERSECTION IMPROVEMENT								Activity /Phase	Funding Source	Proposed Funding ($000s) 2016 - 2017	2017 - 2018	2018 - 2019	2019 - 2020	A1-531
4363131	FROM N OF NW 186 STREET	TO S OF NW 170 STREET			6	0.6	1.4	1.7	4	0	4							
												CONSTRUCTION	HSP	25	0	0	0	
DT4363421	SR 990/SW 112 STREET		MIAMI-DADE	RESURFACING								Activity /Phase	Funding Source	Proposed Funding ($000s) 2016 - 2017	2017 - 2018	2018 - 2019	2019 - 2020	A1-533
4363421	FROM SW 97 AVENUE	TO US 1/S DIXIE HIGHWAY			6	1.7	1.3	2.2	2	0	2							

HIGHWAYS

MPO Project No / Agency Project No	Facility/Project Name / From / Location	To / Location	County / Old Item	Roadway ID	Length (miles)	Begin Point	End Point	Lanes Exist	Lanes Improv	Lanes Add'l	Activity /Phase	Funding Source	Proposed Funding ($000s) 2016 - 2017	2017 - 2018	2018 - 2019	2019 - 2020	5-Yr Page Ref
											CONSTRUCTION	SA	0	1,511	0	0	
DT4363851	SR 9/NW 27 AVENUE		MIAMI-DADE	INTERSECTION IMPROVEMENT													A1-536
4363851	AT NW 17TH STREET			6	0.1	3.4	3.6	3	0	3							
											CONSTRUCTION	HSP	0	379	38	0	
DT4363861	SR 976/BIRD ROAD		MIAMI-DADE	INTERSECTION IMPROVEMENT													A1-537
4363861	AT SW 97 AVENUE			12	0.1	2.1	2.2	6	0	6							
											CONSTRUCTION	HSP	0	320	49	0	
											CONSTRUCTION	SA	0	223	0	0	
DT4364041	SR 934/E 25 ST/NW 79 ST		MIAMI-DADE	INTERSECTION IMPROVEMENT													A1-539
4364041	FROM E 4 AVE/NW 47 AVE	TO E 12 AVE/NW 37 AVE		6	1.0	34.5	35.4	2	0	2							
											CONSTRUCTION	HSP	0	0	1,063	0	
DT4364791	SR 934/NW 74 STREET		MIAMI-DADE	INTERSECTION IMPROVEMENT													A1-541
4364791	FROM SR 826/PALMETTO EXPWY	TO SR 25/OKEECHOBEE RD		18	1.5	2.8	0.3	2	0	2							
											RIGHT OF WAY	ACNP	0	250	0	0	
											RIGHT OF WAY	SA	0	785	500	0	
											CONSTRUCTION	ACNP	0	0	0	3,729	

MIAMI-DADE METROPOLITAN PLANNING ORGANIZATION
TRANSPORTATION IMPROVEMENT PROGRAM
FEDERALLY-FUNDED PROJECTS

HIGHWAYS

MPO Project No / Agency Project No	Facility/Project Name / From / Location	To / Location	County / Old Item	Type of Work	Roadway ID	Length (miles)	Begin Point	End Point	Lanes Exist	Lanes Improv	Lanes Add'l	Federal Funding Components						5-Yr Page Ref
DT4366031	SAFE RTS TO SCHOOL WALK SAFE EDUCATIONAL COMPONENT & DISSEMINATION		MIAMI-DADE	PEDESTRIAN SAFETY IMPROVEMENT										Proposed Funding ($000s)				A1-554
4366031					6	0.0	0.0	0.0	0	0	0	Activity /Phase	Funding Source	2016 - 2017	2017 - 2018	2018 - 2019	2019 - 2020	
												PLANNING	TALU	427	0	0	0	
DT4366091	CITY OF MIAMI - METROMOVER STATION ACCESS IMPROVEMENTS		MIAMI-DADE	SIDEWALK										Proposed Funding ($000s)				A1-555
4366091					12	0.0	0.0	0.0	0	0	0	Activity /Phase	Funding Source	2016 - 2017	2017 - 2018	2018 - 2019	2019 - 2020	
												CONSTRUCTION	SA	0	5	0	0	
												CONSTRUCTION	TALU	0	362	0	0	
DT4366181	TOWN OF MIAMI LAKES - SIDEWALK IMPROVEMENTS		MIAMI-DADE	BIKE LANE/SIDEWALK										Proposed Funding ($000s)				A1-556
4366181					12	0.0	0.0	0.0	0	0	0	Activity /Phase	Funding Source	2016 - 2017	2017 - 2018	2018 - 2019	2019 - 2020	
												CONSTRUCTION	SA	0	0	5	0	
												CONSTRUCTION	TALU	0	0	600	0	
DT4366241	SR 922/NE 125 STREET - DOWNTOWN NORTH MIAMI PEDESTRIAN ENHANCEMENT		MIAMI-DADE	SIDEWALK										Proposed Funding ($000s)				A1-557
4366241					18	0.5	0.0	5.5	4	0	0	Activity /Phase	Funding Source	2016 - 2017	2017 - 2018	2018 - 2019	2019 - 2020	
												CONSTRUCTION	SA	0	0	0	5	
												CONSTRUCTION	TALT	0	0	0	80	
												CONSTRUCTION	TALU	0	0	0	691	

MIAMI-DADE METROPOLITAN PLANNING ORGANIZATION
TRANSPORTATION IMPROVEMENT PROGRAM
FEDERALLY-FUNDED PROJECTS

HIGHWAYS

MPO Project No / Agency Project No	Facility/Project Name / From / Location	To / Location	County / Old Item	Type of Work	Roadway ID	Length (miles)	Begin Point	End Point	Lanes Exist	Lanes Improv	Lanes Add'l	Federal Funding Components		Proposed Funding ($000s) 2016 - 2017	2017 - 2018	2018 - 2019	2019 - 2020	5-Yr Page Ref
DT4366251	CITY OF AVENTURA - COUNTRY CLUB DRIVE PEDESTRIAN SAFETY IMPROVEMENTS		MIAMI-DADE	PEDESTRIAN SAFETY IMPROVEMENT														A1-558
4366251					12	0.0	0.0	0.0	0	0	0	Activity /Phase	Funding Source					
												CONSTRUCTION	SA	5	0	0	0	
												CONSTRUCTION	TALU	490	0	0	0	
DT4367361	CITY OF HIALEAH - WEST 4TH AVE SIDEWALK & GUARDRAIL IMPROVEMENTS		MIAMI-DADE	BIKE LANE/SIDEWALK														A1-558
4367361					18	0.0	0.0	0.0	0	0	0	Activity /Phase	Funding Source					
												CONSTRUCTION	SA	0	0	5	0	
												CONSTRUCTION	TALT	0	0	455	0	
												CONSTRUCTION	TALU	0	0	451	0	
DT4367481	CITY OF MIAMI BEACH - PEDESTRIAN AND BICYCLE PATHWAY		MIAMI-DADE	BIKE PATH/TRAIL														A1-559
4367481					18	0.0	0.0	0.0	0	0	0	Activity /Phase	Funding Source					
												CONSTRUCTION	SA	0	0	5	0	
												CONSTRUCTION	TALT	0	0	297	0	
												CONSTRUCTION	TALU	0	0	703	0	
DT4367541	SNAKE CREEK TRAIL UNDERPASS PRELIMINARY ENGINEERING STUDY		MIAMI-DADE	PEDESTRIAN/WILDLIFE UNDERPASS														A1-560
4367541					12	0.0	0.0	0.0	0	0	0	Activity /Phase	Funding Source					

HIGHWAYS

MPO Project No / Agency Project No	Facility/Project Name / From / Location	To / Location	County / Old Item	Roadway ID	Length (miles)	Begin Point	End Point	Lanes Exist	Lanes Improv	Lanes Add'l	Type of Work	Federal Funding Components					5-Yr Page Ref
											PROJECT DEVELOPMENT AND ENVIRONMENTAL	SA	0	0	0	5	
											PROJECT DEVELOPMENT AND ENVIRONMENTAL	TALU	0	0	0	300	
DT4369391	SAFE RTS TO SCHOOL CUTLER BAY ACADEMY OF ADVANCE STUDIES		MIAMI-DADE								PEDESTRIAN SAFETY IMPROVEMENT		Proposed Funding ($000s)				A1-562
4369391				12	0.0	0.0	0.0	0	0	0	Activity /Phase	Funding Source	2016 - 2017	2017 - 2018	2018 - 2019	2019 - 2020	
											CONSTRUCTION	SA	5	0	0	0	
											CONSTRUCTION	TALU	353	0	0	0	
DT4369401	SAFE RTS TO SCHOOL CITRUS GROVE;FAIRLAWN;SHENANDOAH;SILVER BLUFF ELEM		MIAMI-DADE								PEDESTRIAN SAFETY IMPROVEMENT		Proposed Funding ($000s)				A1-563
4369401				24	0.0	0.0	0.0	0	0	0	Activity /Phase	Funding Source	2016 - 2017	2017 - 2018	2018 - 2019	2019 - 2020	
											PLANNING AND DESIGN	SA	5	0	0	0	
											PLANNING AND DESIGN	TALU	76	0	0	0	
											CONSTRUCTION	SA	0	5	0	0	
											CONSTRUCTION	TALU	0	514	0	0	
DT4369411	SAFE RTS TO SCHOOL JMS BRIGHT/JW JHNSN;MORNINGSDE;NATHN YNG;SUNY ISLE		MIAMI-DADE								PEDESTRIAN SAFETY IMPROVEMENT		Proposed Funding ($000s)				A1-564
4369411				24	0.0	0.0	0.0	0	0	0	Activity /Phase	Funding Source	2016 - 2017	2017 - 2018	2018 - 2019	2019 - 2020	
											PLANNING AND DESIGN	SA	5	0	0	0	
											PLANNING AND DESIGN	TALU	55	0	0	0	
											CONSTRUCTION	SA	0	44	0	0	
											CONSTRUCTION	TALU	0	336	0	0	

MIAMI-DADE METROPOLITAN PLANNING ORGANIZATION
TRANSPORTATION IMPROVEMENT PROGRAM
FEDERALLY-FUNDED PROJECTS

HIGHWAYS

MPO Project No / Agency Project No	Facility/Project Name / From / Location	To / Location	County / Old Item	Type of Work	Roadway ID	Length (miles)	Begin Point	End Point	Lanes Exist	Lanes Improv	Lanes Add'l	Federal Funding Components						5-Yr Page Ref
DT4377221	NORTH MIAMI AVE BRIDGE 874127 OVER LITTLE RIVER CANAL REPLACEMENT		MIAMI-DADE	BRIDGE REPLACEMENT										Proposed Funding ($000s)				A1-567
4377221					6	0.0	0.0	0.0	0	0	0	Activity /Phase	Funding Source	2016 - 2017	2017 - 2018	2018 - 2019	2019 - 2020	
				PLANNING AND DESIGN									ACBR	0	0	14	0	
DT4378731	SR 5/US-1/SOUTH DIXIE HIGHWAY		MIAMI-DADE	PEDESTRIAN SAFETY IMPROVEMENT										Proposed Funding ($000s)				A1-571
4378731	AT SW 200TH STREET				6	0.2	0.0	0.0	0	0	0	Activity /Phase	Funding Source	2016 - 2017	2017 - 2018	2018 - 2019	2019 - 2020	
				CONSTRUCTION									HSP	0	483	0	0	
DT4379111	NHS INTERMODAL DATA COLLECTION FOR SIGNAL RETIMING		MIAMI-DADE	TRAFFIC SIGNAL UPDATE										Proposed Funding ($000s)				A1-572
4379111					6	11.7	0.0	0.0	0	0	0	Activity /Phase	Funding Source	2016 - 2017	2017 - 2018	2018 - 2019	2019 - 2020	
				PLANNING AND DESIGN									ACNP	1,005	0	0	0	
DT4379151	SR 5/BISCAYNE BLVD		MIAMI-DADE	INTERSECTION IMPROVEMENT										Proposed Funding ($000s)				A1-572
4379151	FROM SE 2ND STREET	TO NE 11TH TERRACE			6	0.9	0.0	0.0	0	0	0	Activity /Phase	Funding Source	2016 - 2017	2017 - 2018	2018 - 2019	2019 - 2020	
				CONSTRUCTION									HSP	0	0	736	0	
DT4379161	SR 934/NORMANDY DRIVE		MIAMI-DADE	PEDESTRIAN SAFETY IMPROVEMENT										Proposed Funding ($000s)				A1-573
4379161	AT RUE GRANVILLE				12	0.1	0.0	0.0	0	0	0	Activity /Phase	Funding Source	2016 - 2017	2017 - 2018	2018 - 2019	2019 - 2020	

HIGHWAYS

MPO Project No / Agency Project No	Facility/Project Name / From / Location	To / Location	County / Old Item	Roadway ID	Length (miles)	Begin Point	End Point	Lanes Exist	Lanes Improv	Lanes Add'l	Activity /Phase	Funding Source	Proposed Funding ($000s) 2016 - 2017	2017 - 2018	2018 - 2019	2019 - 2020	5-Yr Page Ref
											PLANNING AND DESIGN	HSP	130	0	0	0	
											CONSTRUCTION	HSP	0	0	280	0	
DT4379171	SR 25/OKEECHOBEE ROAD		MIAMI-DADE	INTERSECTION IMPROVEMENT													A1-574
4379171	AT WEST 16TH AVENUE			18	0.2	0.0	0.0	0	0	0							
											PLANNING AND DESIGN	HSP	150	0	0	0	
											RIGHT OF WAY	HSP	0	80	0	0	
											CONSTRUCTION	HSP	0	0	410	84	
DT4379181	SR 5/US-1		MIAMI-DADE	INTERSECTION IMPROVEMENT													A1-576
4379181	AT SW 22 AVENUE			6	0.2	0.0	0.0	0	0	0							
											CONSTRUCTION	HSP	0	0	896	0	
DT4379201	SR 973/NW 87 AVENUE		MIAMI-DADE	INTERSECTION IMPROVEMENT													A1-577
4379201	FROM SOUTH OF NW 7 ST	TO NW 800 BLOCK		6	0.3	0.0	0.0	0	0	0							
											CONSTRUCTION	HSP	0	0	784	0	
DT4379211	SR 817/NW 27 AVENUE		MIAMI-DADE	PEDESTRIAN SAFETY IMPROVEMENT													A1-577
4379211	FROM NW 171 STREET	TO NW 177 STREET		12	0.4	0.0	0.0	0	0	0							
											RIGHT OF WAY	HSP	85	0	0	0	

HIGHWAYS

MPO Project No / Agency Project No	Facility/Project Name / From / Location	To / Location	County / Old Item	Type of Work	Roadway ID	Length (miles)	Begin Point	End Point	Lanes Exist	Lanes Improv	Lanes Add'l	Activity /Phase	Funding Source	Proposed Funding ($000s) 2016 - 2017	2017 - 2018	2018 - 2019	2019 - 2020	5-Yr Page Ref
												CONSTRUCTION	HSP	0	316	69	0	
DT4379221	SR 9/NW 27 AVENUE		MIAMI-DADE	PEDESTRIAN SAFETY IMPROVEMENT														A1-579
4379221	FROM NW 23 STREET	TO NW 26 STREET			24	0.2	0.0	0.0	0	0	0							
												PLANNING AND DESIGN	HSP	130	0	0	0	
												RIGHT OF WAY	HSP	0	84	0	0	
												RIGHT OF WAY	SA	0	63	0	0	
												CONSTRUCTION	HSP	0	0	0	476	
DT4379231	SR 976/SW 40 STREET		MIAMI-DADE	INTERSECTION IMPROVEMENT														A1-580
4379231	FROM SW 11500 BLOCK	TO SW 107 AVENUE			18	1.0	0.0	0.0	0	0	0							
												PLANNING AND DESIGN	HSP	210	0	0	0	
												RIGHT OF WAY	HSP	0	150	0	0	
												CONSTRUCTION	HSP	0	0	0	918	
DT4386381	NW 121ST WAY RAILROAD		MIAMI-DADE	RAIL SAFETY PROJECT														A1-593
4386381	AT RAILROAD XING# 272768V				6	0.0	0.0	0.0	0	0	0							
												RAILROAD & UTILITIES	RHP	330	0	0	0	

HIGHWAYS

MPO Project No / Agency Project No	Facility/Project Name / From / Location	To / Location	County / Old Item	Type of Work: Roadway ID	Length (miles)	Begin Point	End Point	Lanes: Exist	Improv	Add'l	Federal Funding Components						5-Yr Page Ref
DT4386401	NW 22ND AVENUE		MIAMI-DADE	RAIL SAFETY PROJECT									Proposed Funding ($000s)				A1-593
4386401	AT RAILROAD XING# 628320N			6	0.0	0.0	0.0	0	0	0	Activity /Phase	Funding Source	2016 - 2017	2017 - 2018	2018 - 2019	2019 - 2020	
				RAILROAD & UTILITIES								RHP	137	0	0	0	
DT4386421	SR 817/NW 27 AVENUE		MIAMI-DADE	RAIL SAFETY PROJECT									Proposed Funding ($000s)				A1-594
4386421	AT RAILROAD XING# 628321V			6	0.0	0.0	0.0	0	0	0	Activity /Phase	Funding Source	2016 - 2017	2017 - 2018	2018 - 2019	2019 - 2020	
				RAILROAD & UTILITIES								RHP	129	0	0	0	
DT4386431	SR 916/NW 135TH STREET		MIAMI-DADE	RAIL SAFETY PROJECT									Proposed Funding ($000s)				A1-594
4386431	AT RAILROAD XING# 628334W			6	0.0	0.0	0.0	0	0	0	Activity /Phase	Funding Source	2016 - 2017	2017 - 2018	2018 - 2019	2019 - 2020	
				RAILROAD & UTILITIES								RHP	99	0	0	0	
DT4386441	SR 944/NW 54 STREET		MIAMI-DADE	RAIL SAFETY PROJECT									Proposed Funding ($000s)				A1-595
4386441	AT RAILROAD XING# 628355P			6	0.0	0.0	0.0	0	0	0	Activity /Phase	Funding Source	2016 - 2017	2017 - 2018	2018 - 2019	2019 - 2020	
				RAILROAD & UTILITIES								RHP	145	0	0	0	
DT4386451	NW 46TH STREET/SE 8TH STREET		MIAMI-DADE	RAIL SAFETY PROJECT									Proposed Funding ($000s)				A1-595
4386451	AT RAILROAD XING# 628360L			6	0.0	0.0	0.0	0	0	0	Activity /Phase	Funding Source	2016 - 2017	2017 - 2018	2018 - 2019	2019 - 2020	

MIAMI-DADE METROPOLITAN PLANNING ORGANIZATION
TRANSPORTATION IMPROVEMENT PROGRAM
FEDERALLY-FUNDED PROJECTS

HIGHWAYS

MPO Project No / Agency Project No	Facility/Project Name / From / Location	To / Location	County / Old Item	Roadway ID	Length (miles)	Begin Point	End Point	Lanes Exist	Lanes Improv	Lanes Add'l	Type of Work	Federal Funding Components					5-Yr Page Ref
											RAILROAD & UTILITIES	RHP	119	0	0	0	

DT4386461	NW NORTH RIVER DRIVE		MIAMI-DADE	RAIL SAFETY PROJECT									Proposed Funding ($000s)				A1-596
4386461	AT RAILROAD XING# 628378W			6	0.0	0.0	0.0	0	0	0	Activity /Phase	Funding Source	2016 - 2017	2017 - 2018	2018 - 2019	2019 - 2020	
											RAILROAD & UTILITIES	RHP	124	0	0	0	

Yearly Total	262,108	334,888	119,059	43,167
4 Year Total			*$759,222*	

MAINTENANCE

MPO Project No / Agency Project No	Facility/Project Name / From / Location	To / Location	County / Old Item	Type of Work: Roadway ID	Length (miles)	Begin Point	End Point	Lanes: Exist	Improv	Add'l	Federal Funding Components							5-Yr Page Ref
DT2507822	DISTRICTWIDE/LOAD RT COMPLEX STRUCTURE LOAD RATING		DIST/ST-WIDE	TRAFFIC ENGINEERING STUDY							Activity /Phase	Funding Source	Proposed Funding ($000s) 2016 - 2017	2017 - 2018	2018 - 2019	2019 - 2020		A1-600
2507822				6	0.0	0.0	0.0	0	0	0	MAINTENANCE	ACBR	200	0	200	200		
DT4273381	LOCAL ON - UNKNOWN BRIDGE FOUNDATION EVALUATION		DIST/ST-WIDE	BRIDGE OPERATIONS							Activity /Phase	Funding Source	Proposed Funding ($000s) 2016 - 2017	2017 - 2018	2018 - 2019	2019 - 2020		A1-608
4273381				6	0.0	0.0	0.0	0	0	0	MAINTENANCE	ACBR	5	0	0	0		
DT4273391	LOCAL OFF - UNKNOWN BRIDGE FOUNDATION EVALUATION		DIST/ST-WIDE	BRIDGE OPERATIONS							Activity /Phase	Funding Source	Proposed Funding ($000s) 2016 - 2017	2017 - 2018	2018 - 2019	2019 - 2020		A1-609
4273391				6	0.0	0.0	0.0	0	0	0	MAINTENANCE	ACBZ	2	0	0	0		
DT4329071	DISTRICTWIDE LOCAL GOVERNMENT IN-DEPTH BRIDGE INSPECTION		DIST/ST-WIDE	BRIDGE OPERATIONS							Activity /Phase	Funding Source	Proposed Funding ($000s) 2016 - 2017	2017 - 2018	2018 - 2019	2019 - 2020		A1-619
4329071				6	0.0	0.0	0.0	0	0	0	MAINTENANCE	ACBZ	34	739	79	784		
DT4329081	DISTRICTWIDE LOCAL GOVERNMENT IN-DEPTH BRIDGE INSPECTION		DIST/ST-WIDE	BRIDGE OPERATIONS							Activity /Phase	Funding Source	Proposed Funding ($000s) 2016 - 2017	2017 - 2018	2018 - 2019	2019 - 2020		A1-619
4329081				6	0.0	0.0	0.0	0	0	0								

MIAMI-DADE METROPOLITAN PLANNING ORGANIZATION
TRANSPORTATION IMPROVEMENT PROGRAM
FEDERALLY-FUNDED PROJECTS

MPO Project No	Facility/Project Name		County	Type of Work							Federal Funding Components					5-Yr Page Ref
Agency Project No	From / Location	To / Location	Old Item	Roadway ID	Length (miles)	Begin Point	End Point	Lanes								
								Exist	Improv	Add'l						
										MAINTENANCE	ACBR	66	1,913	108	1,659	
											Yearly Total	307	2,652	387	2,643	
											4 Year Total			$5,989		

MISCELLANEOUS

MPO Project No / Agency Project No	Facility/Project Name / From / Location	To / Location	County / Old Item	Type of Work: Roadway ID	Length (miles)	Begin Point	End Point	Lanes: Exist	Improv	Add'l	Federal Funding Components						5-Yr Page Ref
DT2501155	ITS OPERATIONS CONSULTANT CONTRACT		DIST/ST-WIDE	TRAFFIC MANAGEMENT CENTERS							Activity /Phase	Funding Source	Proposed Funding ($000s) 2016 - 2017	2017 - 2018	2018 - 2019	2019 - 2020	A1-625
2501155				6	0.0	0.0	0.0	0	0	0	PLANNING AND DESIGN	SA	2,218	2,202	2,234	2,200	
DT4147662	CITY OF MIAMI SPRINGS		MIAMI-DADE	BIKE LANE/SIDEWALK							Activity /Phase	Funding Source	Proposed Funding ($000s) 2016 - 2017	2017 - 2018	2018 - 2019	2019 - 2020	A1-641
4147662	AT CURTISS MANSION			12	0.0	0.0	0.0	0	0	0	CONSTRUCTION	SA	5	0	0	0	
											CONSTRUCTION	TALU	145	0	0	0	
DT4282101	SAFE RTS TO SCHOOL (GRADES K-8) VARIOUS SCHOOLS/LOCATIONS		MIAMI-DADE	PEDESTRIAN SAFETY IMPROVEMENT							Activity /Phase	Funding Source	Proposed Funding ($000s) 2016 - 2017	2017 - 2018	2018 - 2019	2019 - 2020	A1-646
4282101				12	0.0	0.0	0.0	0	0	0	CONSTRUCTION	SA	5	0	0	0	
											CONSTRUCTION	TALU	673	0	0	0	
DT4282111	SAFE RTS TO SCHOOL CORAL WY, DEVONAIRE K-8; MAYA ANGELOU,MELROSE ELEM		MIAMI-DADE	PEDESTRIAN SAFETY IMPROVEMENT							Activity /Phase	Funding Source	Proposed Funding ($000s) 2016 - 2017	2017 - 2018	2018 - 2019	2019 - 2020	A1-647
4282111				12	0.0	0.0	0.0	0	0	0	CONSTRUCTION	SA	5	0	0	0	
											CONSTRUCTION	TALU	605	0	0	0	

MISCELLANEOUS

MPO Project No / Agency Project No	Facility/Project Name / From / Location	To / Location	County / Old Item	Type of Work: Roadway ID	Length (miles)	Begin Point	End Point	Lanes: Exist	Improv	Add'l	Federal Funding Components: Activity /Phase	Funding Source	Proposed Funding ($000s): 2016 - 2017	2017 - 2018	2018 - 2019	2019 - 2020	5-Yr Page Ref
DT4346871	VILLAGE OF PINECREST CITYWIDE BICYCLING IMPROVEMENTS		MIAMI-DADE	BIKE PATH/TRAIL													A1-655
4346871				12	0.0	0.0	0.0	0	0	0	CONSTRUCTION	TALT	0	340	0	0	
											CONSTRUCTION	TALU	0	660	0	0	
DT4355011	THE UNDERLINE- MPATH/ BRICKELL BACKYARD PROJECT		MIAMI-DADE	BIKE PATH/TRAIL													A1-656
4355011				18	0.0	0.0	0.0	0	0	0	CONSTRUCTION	SU	2,000	0	0	0	
											CONSTRUCTION	SA	5	0	0	0	
											CONSTRUCTION	TALU	1,000	0	0	0	
DT4366101	HOBIE ISLAND, NORTH SIDE, SHORELINE AND ROADWAY PROTECTION		MIAMI-DADE	ROAD/SLOPE PROTECTION													A1-657
4366101				12	0.7	0.2	0.9	6	0	0	CONSTRUCTION	SA	0	0	5	0	
											CONSTRUCTION	TALU	0	0	1,000	0	
DT4381471	SAFE RTS TO SCHOOL ARCH CRK,E.M. HARTNR,LAKEVW ES;N MIAMI,J DIEGO MIDDLE		MIAMI-DADE	BIKE LANE/SIDEWALK													A1-660
4381471				30	0.0	0.0	0.0	0	0	0	PLANNING AND DESIGN	SA	5	0	0	0	

MISCELLANEOUS

MPO Project No / Agency Project No	Facility/Project Name / From / Location	To / Location	County / Old Item	Roadway ID	Length (miles)	Begin Point	End Point	Lanes Exist	Lanes Improv	Lanes Add'l	Activity /Phase	Funding Source	2016 - 2017	2017 - 2018	2018 - 2019	2019 - 2020	5-Yr Page Ref
											PLANNING AND DESIGN	TALT	77	0	0	0	
											CONSTRUCTION	SA	0	0	0	5	
											CONSTRUCTION	TALT	0	0	0	77	
											CONSTRUCTION	TALU	0	0	0	514	
DT4381601	SAFE RTS TO SCHOOL CORAL REEF, HOWARD DRIVE AND PERRINE		MIAMI-DADE	PEDESTRIAN SAFETY IMPROVEMENT									Proposed Funding ($000s)				A1-660
4381601				24	0.0	0.0	0.0	0	0	0	Activity /Phase	Funding Source	2016 - 2017	2017 - 2018	2018 - 2019	2019 - 2020	
											PLANNING AND DESIGN	SA	5	0	0	0	
											PLANNING AND DESIGN	TALT	65	0	0	0	
											CONSTRUCTION	SA	0	0	5	0	
											CONSTRUCTION	TALT	0	0	848	0	
DT4381621	SAFE RTS TO SCHOOL KEY BISCAYNE K8		MIAMI-DADE	PEDESTRIAN SAFETY IMPROVEMENT									Proposed Funding ($000s)				A1-661
4381621				30	0.0	0.0	0.0	0	0	0	Activity /Phase	Funding Source	2016 - 2017	2017 - 2018	2018 - 2019	2019 - 2020	
											PLANNING AND DESIGN	SA	5	0	0	0	
											PLANNING AND DESIGN	TALT	84	0	0	0	
											CONSTRUCTION	SA	0	0	0	5	
											CONSTRUCTION	TALT	0	0	0	197	
											CONSTRUCTION	TALU	0	0	0	557	

MISCELLANEOUS

MPO Project No / Agency Project No	Facility/Project Name / From / Location	To / Location	County / Old Item	Type of Work: Roadway ID	Length (miles)	Begin Point	End Point	Lanes: Exist	Improv	Add'l	Federal Funding Components						5-Yr Page Ref
DT4381631	SAFE RTS TO SCHOOL COMSTOCK ES, GRATGNY ES, AND HIBISCUS ES		MIAMI-DADE	PEDESTRIAN SAFETY IMPROVEMENT									Proposed Funding ($000s)				A1-662
4381631				30	0.0	0.0	0.0	0	0	0	Activity /Phase	Funding Source	2016 - 2017	2017 - 2018	2018 - 2019	2019 - 2020	
											PLANNING AND DESIGN	SA	5	0	0	0	
											PLANNING AND DESIGN	TALT	73	0	0	0	
											CONSTRUCTION	SA	0	0	0	5	
											CONSTRUCTION	TALT	0	0	0	73	
											CONSTRUCTION	TALU	0	0	0	484	
DT4381651	SAFE RTS TO SCHL CRESTVW ES; EDISON PK K8 CTR; LORAH PK ES,SWEETWTR ES		MIAMI-DADE	PEDESTRIAN SAFETY IMPROVEMENT									Proposed Funding ($000s)				A1-663
4381651				30	0.0	0.0	0.0	0	0	0	Activity /Phase	Funding Source	2016 - 2017	2017 - 2018	2018 - 2019	2019 - 2020	
											PLANNING AND DESIGN	SA	5	0	0	0	
											PLANNING AND DESIGN	TALT	91	0	0	0	
											PLANNING AND DESIGN	SA	0	0	0	5	
											PLANNING AND DESIGN	TALT	0	0	0	91	
											PLANNING AND DESIGN	TALU	0	0	0	603	
DT4386631	TOWN OF MIAMI LAKES G.R.E.E.N.		MIAMI-DADE	BIKE PATH/TRAIL									Proposed Funding ($000s)				A1-666
4386631				6	0.0	0.0	0.0	0	0	0	Activity /Phase	Funding Source	2016 - 2017	2017 - 2018	2018 - 2019	2019 - 2020	
											PLANNING AND DESIGN	TALT	0	0	200	0	

MISCELLANEOUS

MPO Project No / Agency Project No	Facility/Project Name / From / Location	To / Location	County / Old Item	Type of Work: Roadway ID	Length (miles)	Begin Point	End Point	Lanes: Exist	Improv	Add'l	Federal Funding Components						5-Yr Page Ref
DT4386651	MIAMI SHORES MULTIMODAL MOBILITY IMPROVEMENTS		MIAMI-DADE	BIKE PATH/TRAIL									Proposed Funding ($000s)				A1-666
4386651				12	0.0	0.0	0.0	0	0	0	Activity /Phase	Funding Source	2016 - 2017	2017 - 2018	2018 - 2019	2019 - 2020	
				PLANNING AND DESIGN								SA	5	0	0	0	
				PLANNING AND DESIGN								TALT	0	0	0	454	
DT4386671	BLACK CREEK TRAIL SEGMENT B PHASE I		MIAMI-DADE	BIKE PATH/TRAIL									Proposed Funding ($000s)				A1-667
4386671				12	0.0	0.0	0.0	0	0	0	Activity /Phase	Funding Source	2016 - 2017	2017 - 2018	2018 - 2019	2019 - 2020	
				PLANNING AND DESIGN								SA	5	0	0	0	
				PLANNING AND DESIGN								TALT	372	0	0	0	
DT4386691	TOWN OF CUTLER BAY BIKE/PED FACILITY IMPROVEMENTS		MIAMI-DADE	BIKE PATH/TRAIL									Proposed Funding ($000s)				A1-669
4386691				12	0.0	0.0	0.0	0	0	0	Activity /Phase	Funding Source	2016 - 2017	2017 - 2018	2018 - 2019	2019 - 2020	
				PLANNING AND DESIGN								SA	0	0	0	5	
				PLANNING AND DESIGN								TALT	0	0	0	361	
DT4386731	CITY OF SOUTH MIAMI SW 62 AVENUE PED AND BIKE MOBILITY ENHANCEMENTS		MIAMI-DADE	BIKE PATH/TRAIL									Proposed Funding ($000s)				A1-670
4386731				12	0.0	0.0	0.0	0	0	0	Activity /Phase	Funding Source	2016 - 2017	2017 - 2018	2018 - 2019	2019 - 2020	
				PLANNING AND DESIGN								SA	0	0	0	5	
				PLANNING AND DESIGN								TALT	0	0	0	480	

MIAMI-DADE METROPOLITAN PLANNING ORGANIZATION
TRANSPORTATION IMPROVEMENT PROGRAM
FEDERALLY-FUNDED PROJECTS

MPO Project No	Facility/Project Name		County	Type of Work							Federal Funding Components	5-Yr Page Ref
Agency Project No	From / Location	To / Location	Old Item	Roadway ID	Length (miles)	Begin Point	End Point	Lanes Exist	Lanes Improv	Lanes Add'l		

Yearly Total	7,458	3,202	4,292	6,121
4 Year Total			*$21,073*	

MIAMI-DADE METROPOLITAN PLANNING ORGANIZATION
TRANSPORTATION IMPROVEMENT PROGRAM
FEDERALLY-FUNDED PROJECTS

TRANSPORTATION PLANNING

MPO Project No / Agency Project No	Facility/Project Name / From / Location	To / Location	County / Old litem	Type of Work: Roadway ID	Length (miles)	Begin Point	End Point	Lanes: Exist	Improv	Add'l	Federal Funding Components						5-Yr Page Ref
DT4034871	HPR PROGRAM TRANSPORTATION PLANNING ACTIVITIES		DIST/ST-WIDE	TRANSPORTATION PLANNING									Proposed Funding ($000s)				A1-675
4034871				6	0.0	0.0	0.0	0	0	0	Activity /Phase	Funding Source	2016 - 2017	2017 - 2018	2018 - 2019	2019 - 2020	
											PLANNING	HP	755	779	803	828	
DT4034881	HPR PROGRAM DATA COLLECTION ACTIVITIES		DIST/ST-WIDE	TRANSPORTATION STATISTICS									Proposed Funding ($000s)				A1-677
4034881				6	0.0	0.0	0.0	0	0	0	Activity /Phase	Funding Source	2016 - 2017	2017 - 2018	2018 - 2019	2019 - 2020	
											PLANNING	HP	224	225	225	226	
DT4034891	HPR PROGRAM SYSTEMS PLANNING ACTIVITIES		DIST/ST-WIDE	TRANSPORTATION PLANNING									Proposed Funding ($000s)				A1-679
4034891				6	0.0	0.0	0.0	0	0	0	Activity /Phase	Funding Source	2016 - 2017	2017 - 2018	2018 - 2019	2019 - 2020	
											PLANNING	HP	300	300	300	300	
DT4276052	MIAMI-DADE MPO UPWP FY 2016/2017 & 2017/2018 PL		MIAMI-DADE	TRANSPORTATION PLANNING									Proposed Funding ($000s)				A1-683
4276052				6	0.0	0.0	0.0	0	0	0	Activity /Phase	Funding Source	2016 - 2017	2017 - 2018	2018 - 2019	2019 - 2020	
											PLANNING	PL	1,791	1,791	0	0	
DT4276053	MIAMI-DADE MPO UPWP FY 2018/2019 & 2019/2020		MIAMI-DADE	TRANSPORTATION PLANNING									Proposed Funding ($000s)				A1-684
4276053				6	0.0	0.0	0.0	0	0	0	Activity /Phase	Funding Source	2016 - 2017	2017 - 2018	2018 - 2019	2019 - 2020	

MIAMI-DADE METROPOLITAN PLANNING ORGANIZATION
TRANSPORTATION IMPROVEMENT PROGRAM
FEDERALLY-FUNDED PROJECTS

MPO Project No	Facility/Project Name		County	Type of Work							Federal Funding Components					5-Yr Page Ref
Agency Project No	From / Location	To / Location	Old Item	Roadway ID	Length (miles)	Begin Point	End Point	Lanes Exist	Lanes Improv	Lanes Add'l						
										PLANNING	PL	0	0	1,791	1,791	

Yearly Total	3,070	3,095	3,119	3,145
4 Year Total			*$12,429*	

TOTAL ALL PROJECTS

Yearly Total	*453,435*	*462,908*	*216,496*	*144,450*
4 Year Total			*$1,277,289*	

TRANSPORTATION IMPROVEMENT PROGRAM (TIP)

PART TWO: 5-YEAR PROJECT LISTING

THIS PAGE INTENTIONALLY LEFT BLANK

TRANSPORTATION IMPROVEMENT PROGRAM (TIP)

PART TWO: 5-YEAR PROJECT LISTING
Funding Summary

THIS PAGE INTENTIONALLY LEFT BLANK

MIAMI-DADE METROPOLITAN PLANNING ORGANIZATION

Fiscal Years 2016/2017 - 2020/2021 Transportation Improvement Program

FUNDING SUMMARY (Dollar amount in thousands in YOE dollars)

PROGRAM CATEGORIES	PROPOSED 2016-2017	TENTATIVE PROGRAM 2017-2018	2018-2019	2019-2020	2020-2021	5-YEAR TOTALS
State Highway Program (Primary) and Interstate	$ 1,389,843	$ 1,081,823	$ 843,179	$ 487,335	$ 410,812	$ 4,212,992
Turnpike	$ 225,807	$ 124,441	$ 55,744	$ 4,834	$ 85	$ 410,911
Miami-Dade Expressway Authority (MDX)	$ 216,681	$ 144,344	$ 85,820	$ 72,333	$ 50,873	$ 570,051
County Roads (Secondary)	$ 16,144	$ 16,144	$ 16,144	$ 16,144	$ 16,144	$ 80,720
Road Impact Fee	$ 106,681	$ 76,304	$ 78,323	$ 80,273	$ 82,364	$ 423,945
Local Option Gas Tax	$ 26,800	TBD	TBD	TBD	TBD	$ 26,800
People's Transportation Plan (PTP)	$ 50,215	$ 27,354	$ 14,467	$ 2,108	$ -	$ 94,144
Private Sector	TBD	TBD	TBD	TBD	TBD	TBD
Airport Development	$ 7,868	$ 24,783	$ 26,000	$ 40,322	$ 16,000	$ 114,973
Seaport Development	$ 125,450	$ 66,620	$ 30,274	$ 26,000	$ 10,000	$ 258,344
Multimodal Public Transportation Improvements (Additional federal funding applied for)	$ 413,801	$ 280,219	$ 229,275	$ 219,706	$ 82,024	$ 1,225,025
Tri-County Commuter Rail (SFRTA) (Accounted for in FDOT District 4)	$ -	$ -	$ -	$ -	$ -	$ -
TOTAL (not including SFRTA)	$ 2,569,995	$ 1,841,060	$ 1,379,226	$ 949,055	$ 668,302	$ 7,407,638

THIS PAGE INTENTIONALLY LEFT BLANK

TRANSPORTATION IMPROVEMENT PROGRAM (TIP)

PART TWO: 5-YEAR PROJECT LISTING

State Transportation System and Major Projects

THIS PAGE INTENTIONALLY LEFT BLANK

Fiscal Years 2016/2017 - 2020/2021 Transportation Improvement Program

STATE TRANSPORTATION SYSTEM AND MAJOR PROJECTS

Florida Department of Transportation, District Six

This section of the Transportation Improvement Program (TIP) focuses on the State Transportation System and Major Projects located within Miami-Dade County. The projects listed include improvements to highways, transit, aviation, rail, seaport, freight, and bicycle/pedestrian modes over the next five fiscal years.

The FDOT, District Six, section provides an overview of the following topics:

- The FDOT Five Year Work Program
- The Work Program Cycle
- Programs and Funding
- Strategic Intermodal System (SIS) Projects
- Other Major Corridor Improvements
- Intelligent Transportation System (ITS) Program
- Bicycle/Pedestrian Corridor Improvements
- Public Transportation Projects

The Florida Department of Transportation's Five-Year Work Program

The FDOT District Six Work Program is a major component of the Miami-Dade Metropolitan Planning Organization's (MPO) TIP. The Work Program, which is updated annually, is a project specific list of transportation activities and improvements that the FDOT will undertake during the next five-year period. It is developed by the District in cooperation with the Miami-Dade MPO, and is consistent with the 2040 Long Range Transportation Plan (LRTP), and MPO priorities. The projects must also meet the objectives of the 2060 Florida Transportation Plan (FTP). The first three years of the Adopted Work Program represent a commitment that local governments may rely on for planning purposes, and for the development of capital improvement elements of the local government comprehensive plans.

The Work Program Cycle

The Department coordinates development of the Work Program with the MPO TIP Committee process and input is received through public hearings. In the summer of 2015, FDOT began the new cycle to develop the "Tentative" Work Program for Fiscal Years (FY) 2017 - 2021. The final tentative program is sent to the Governor and the State Legislature for review in January 2016, and will become effective on July 1, 2016.

Programs and Funding

Program Descriptions

For budgeting purposes the FDOT's Work Program comprises five departmental programs including; Product, Product Support, Operations and Maintenance, Administration and Other. An overview of each program is summarized below:

- **Product** - The FDOT's Work Program Product consists of all transportation improvement projects for highways, bridges, transit, aviation, rail, seaport, freight, and bicycle/ pedestrian modes. It also includes the land cost of right-of-way acquisition, resurfacing improvements for preservation of the transportation system, and safety programs.
- **Product Support** - Product Support includes preparation of planning studies, project development and environmental studies, design plans, right-of-way support costs for managing acquisition activities, environmental mitigation as well as construction engineering and inspection of projects noted above under the heading – Product. It also includes management and program oversight for public transportation grants.
- **Operations and Maintenance** - Operations and Maintenance includes the activities necessary to maintain and operate the transportation infrastructure once it is constructed. This includes routine roadway and roadside maintenance, bridge inspection, traffic engineering and operations, toll collection, and enforcement of motor carrier compliance laws.
- **Fixed Capital** - Fixed capital comprises Work Program development, financial services and budget, information systems, legal, personnel, and contract administration functions. It also includes construction and rehabilitation of department buildings and facilities.
- **Other** - Other activities include debt service, State Infrastructure Bank (SIB) loan payback, maintenance of the FDOT's mobile equipment and operation of the FDOT warehouse and supply system.

Funding Overview

The Department's funds are allocated among seven Districts statewide. In Miami-Dade, the MPO in consultation with the Department, determines the best use of Miami-Dade's share of funding. The Department's resources are primarily from federal and state dedicated sources. The State Transportation Trust Fund and the Federal Highway Trust Fund receive revenue from specific tax sources for transportation purposes. Additional funding for Work Program projects comes from local and discretionary sources. By statute, the Department must develop a program that is balanced to cash and revenue forecasts.

FDOT District Six, Total Budget Breakdown Tentative Five Year Work Program

Fiscal Years 2017-2021

As shown in the Total Budget Breakdown, the majority of the Department's $3.64 billion budget is applied to the product budget in the amount of $2.5 billion.

FDOT District Six, Product Budget Breakdown Tentative Five Year Work Program

Fiscal Years 2017 – 2021

The product budget includes money spent on construction, public transportation, right-of-way, and other product. As shown in the Product Budget Breakdown chart to the right, approximately $1.8 billion (72.2%) of the budget will go towards funding construction projects, which fall under four major construction categories: capacity improvement, safety, bridge, and resurfacing; approximately $425.8 million (17%) will go towards public transportation programs and services; approximately $227 million (9.1%) will go towards the purchasing of right-of-way; and the remaining $43.7 million (1.7%) will be applied to other product, which consists of County Transportation Programs such as the County Incentive Grant Program and the Transportation Alternatives Program.

Strategic Intermodal System (SIS) Projects

Florida's Strategic Intermodal System (SIS) is a transportation system that comprises facilities and services of statewide and regional significance. The SIS includes linkages that provide for smooth and efficient transfers between modes and major facilities. The SIS is intended to integrate all modes of transportation into a single intermodal transportation network. The SIS was established to efficiently serve the mobility needs of Florida's citizens and businesses, as well as visitors, and to position Florida as a worldwide economic leader, with enhanced global competiveness,.

The SIS network of high-priority transportation facilities includes commercial airports, spaceports, deep water seaports, freight rail terminals, passenger rail, intercity bus terminals, rail corridors, waterways and highways. These facilities carry more than 99% of all commercial air passengers, virtually all waterborne freight tonnage, almost all rail freight, 89 % of all interregional rail/bus passengers, more than 70% of all truck traffic and 55% of total traffic on the State Transportation System. The following are major SIS improvement projects in Miami-Dade County:

I-75/SR 826/Palmetto Expressway Express Lanes

This project consists of the implementation of tolled express lanes along the SR 826/Palmetto Expressway from SR 968/Flagler Street to NW 154th Street and along I-75 from SR 826/Palmetto Expressway to NW 170th Street in Miami-Dade County. The project is approximately 13 miles in length and will provide continuity to the I-75 Express Lanes, which extends to I-595 in Broward County.

The project is part of the emerging South Florida Express Lanes network. It will improve mobility, relieve congestion, accommodate future growth and development in the region, enhance emergency evacuation, and improve connectivity with SR 826/Palmetto Expressway, I-75, SR 924/Gratigny Parkway, Florida's Turnpike, I-595, and the SR 869/Sawgrass Expressway.

The total construction cost for the Miami-Dade design build project is $246 million. Construction began in February 2014 and is estimated to be complete by the Fall of 2017. For information about the construction schedule or related information, please call Public Information Specialist Marta Rodriguez at (305) 470-5349 or visit www.PalmettoExpressLanes.com.

SR 826/Palmetto Expressway Eastbound to SR 9A/I-95 Northbound Ramp Connection

The primary purpose of this project is to provide a direct ramp connection from eastbound SR 826/Palmetto Expressway to northbound I-95 (depicted as feature 1 in the graphic). The ramp connection, located within the Golden Glades Interchange, will lead to improved operations via a direct expressway-to-expressway connection between SR 826 and I-95, two of Miami-Dade's major expressways.

Other key features of this project include:

1. The relocation of the NW 12th Avenue on-ramp to I-95 northbound and southbound with an increase in ramp curvature to enhance safety.
2. Provision of Texas U-Turns at NW 12th Avenue and NW 17th Avenue interchanges.
3. Widening of the Turnpike connector to provide two lanes from the Turnpike southbound merging with the SR 836 eastbound to I-95 southbound traffic.
4. Replacement of the SR 826 Connector Bridge and NW 167th Street westbound to I-95 Ramp Bridge to accommodate direct flyover connection ramp and SR 7/US 441 northbound lanes.
5. Provision of signalized dual left turn lanes from SR 826 to northbound Turnpike.
6. Relocation of Turnpike Connector to SR 7/US 441 Off-Ramp to increase distance between signals in order to improve operations along the Turnpike Connector.
7. Widening of I-95 southbound from the interchange to NW 151st Street in order to accommodate the additional lane from the Turnpike Connector.
8. The provision of dual northbound left turn lanes at NW 2nd Avenue and NW 167th Street intersection to improve intersection operations.

Approximately $118 million has been programmed for construction and construction support in FY 2019.

SR 997/Krome Avenue Corridor Improvements

SR 997/Krome Avenue is a major north-south SIS corridor that extends from US 1 in Florida City to US 27/SR 25/Okeechobee Road. The Krome Avenue corridor serves a mix of users ranging from commuters, trucks, and farm equipment within the agricultural area. This project will improve safety for all users along the corridor. The existing two-lane undivided roadway will be widened to a four-lane divided section with inside and outside shoulders. Upon completion, there will be two northbound lanes and two southbound lanes. This corridor has been broken down into several segments for design and construction with notable progress as follows:

1. Mile Post 10.935 to South of Okeechobee Road/Mile Post 14.032 - This project is currently in the design phase. Construction and widening to 4 lanes is expected to begin March 2016.
2. Mile Post 8.151 to Mile Post 10.935 - This project is currently in the design phase. Construction and widening to 4 lanes began on June 2015.
3. Mile Post 5.122 to Mile Post 8.151 - This project is currently in the design phase. Construction and widening to 4 lanes began on July 2015.
4. Mile Post 2.754 to Mile Post 5.122 - This project is currently in the design phase. Construction and widening to 4 lanes began on August 2015.
5. North of SR 90/SW 8th Street to Mile Post 2.754 – Construction and widening to 4 lanes began on August 2015.
6. SR 94/Kendall Drive to SR 90/SW 8th Street - Construction and widening to 4 lanes began on February 2015.
7. SW 136th Street to SR 94/Kendall Drive. - Construction and widening to 4 lanes is expected to begin August 2016.
8. SW 184 St to SW 136 St - This project is currently in the design phase. Construction and widening to 4 lanes is scheduled to begin September 2018.
9. SW 232 St to SW 184 St - This project is currently in the design phase. Construction and widening to 4 lanes is scheduled to begin October 2018.
10. SW 296 St to South of SW 232 St - This project is currently in the design phase. Construction and widening to 4 lanes is scheduled to begin August 2019.
11. SW 312 St to SW 296 St - This project is currently in the design phase. Construction is scheduled to begin September 2019.

SR 826/836 Interchange Improvement

The 16-mile north/south Palmetto Expressway corridor was divided into 12 separate segments for construction. Eleven of the segments have been completed to date, with the last completed project being the Bird Road to Sunset reconstruction, completed in 2012.

The largest and final segment, the SR 826/836 Interchange reconstruction, began construction in November 2009 and is expected to be completed in June 2016. All 45 bridges, including the four segmental bridges have been constructed and opened to traffic. This project is expected to enhance safety, add capacity and increase the efficiency for motorists using the Interchange.

NW 25th Street Reconstruction and Viaduct Construction

The NW 25th Street reconstruction and viaduct construction is divided into two separate projects. The first project, from the SR 826/Palmetto Expressway east to 67th Avenue, is complete. The second project, from the SR 826/Palmetto Expressway west to 89th Court, began construction in June 2012 and is scheduled to be completed in June 2016. The overall project includes: 1) the widening and reconstructing of NW 25th Street; and 2) building a viaduct (an elevated bridge) to separate truck traffic bound for the airport from NW 25th Street.

With the completion of the second project, the viaduct is expected to alleviate heavy truck volumes, and improve traffic flow on NW 25th Street; and improve the movement of cargo to and from the west-side cargo facilities at Miami International Airport (MIA).

SR 25/US 27/Okeechobee Road Improvements

A Project Development and Environment (PD&E) study is being conducted for SR 25/US 27/Okeechobee Road from SR 997/Krome Avenue to NW 79th Avenue in order to identify feasible improvements along the corridor. Major improvements are needed to address operational, safety and capacity deficiencies along the corridor at the access points. With these improvements, it is envisioned that, corridor operations and level of service will be improved, throughput along the corridor will be increased and efficient transfers between modes will be provided which is critical to Florida's economy and sustained growth. A public hearing on the PD&E study is scheduled for March 2016. The PD&E project is expected to be completed in July 2016.

Based on findings from the PD&E, five segments have moved forward into the Design Phase. The following corridor improvements on SR 25/Okeechobee Road include:

- West of Krome Avenue to East of NW 117th Avenue- Widening, capacity improvements, milling and resurfacing, as well as including a frontage road on the north side of the said limits.
- East of NW 117th Avenue to East of NW 107th Avenue- Full reconstruction to provide concrete pavement, correct geometric and operational deficiencies, and widening of the existing roadway and bridges for added capacity.

- East of NW 107th Avenue to East of NW 116th Way- - Full reconstruction to provide concrete and rigid pavement, widening of bridges at NW 121st Avenue and NW 116th Way over Miami (C-6) Canal, design of two braided ramps under SR 25/Okeechobee Road to connect with NW South River Drive and Frontage Road.
- East of NW 116th Way to East of NW 87th Avenue- Full reconstruction to provide rigid pavement, grade separation of bridges over 87th Avenue, design of left turn lanes flyover bridges from Southbound NW 87th Avenue to Eastbound Okeechobee Road and from Northbound NW 87th Avenue to Westbound Okeechobee Road, a construction of a new bridge at NW 106 Street over the Miami (C-6) Canal, and the realignment of NW 103rd Street and the frontage road within the project limits.
- East of NW 87th Avenue to NW 79th Avenue- - Full reconstruction to provide road using rigid pavement, widening of SR 25/Okeechobee Road to four lanes on both approaches, modify the intersection of NW 95th Street and Frontage Road, widen NW 79th Avenue bridge of Miami (C-6) Canal, and provide new access from Frontage Road to Westbound Okeechobee Road.

I-395 Corridor Improvements

This project involves the rebuilding of the Interstate 395 (I-395) corridor from its terminus at the west of the I-95/Midtown Interchange (I-95/State Road 836/I-395) to its corridor terminus at the West Channel Bridges of US 41/MacArthur Causeway, approximately 1.4 miles. I-395 is a major east-west connector serving Miami Beach and the Port of Miami. Proposed improvements include: (1) Building new elevated ramps (one eastbound and one westbound) that will provide direct linkage between I-95 and I-395. (2) Improving roadway design including updating the alignment and upgrading the roadway surface. (3) Creating an aesthetic signature bridge. (4) Building vertically higher structures that will improve the visual quality of the bridge. The construction cost is estimated between $500 million and $600 million.

Golden Glades Intermodal Center

Located in northern Miami-Dade County, adjacent to city of Miami Gardens, North Miami Beach, North Miami and the Golden Glades Community. The center will consolidate the existing bus transit services at Golden Glades into a single facility adjacent to the Tri-Rail Station. The new multi-bay bus terminal facility will include upgraded sidewalks, walkways, platforms, bus bays and all improvements related to transit operations, including internal roads, drainage, lighting systems, fencing, internal directional and traffic control signage. The center will feature a multi-story parking garage with 920 spaces and surface parking lots with 768 spaces, equaling to a total of 1,688 parking spaces. Additionally, the center will provide 27 spaces for scooters and motorcycles. Other amenities will include bicycle parking and lockers. The complex will also feature a 4,500 square feet (sf) transit hub, 10,450 sf of retail space, and a 945 sf break lounge for bus drivers.

SR 826/Palmetto Expressway from I-75 to NW 17th Avenue

Based on the results of the alternatives analysis as well as input received from the public for the SR 826/Palmetto Expressway from I-75 to NW 17th Avenue project, FDOT identified a Recommended Alternative for the mainline of the east-west corridor of the Palmetto Expressway and for each interchange along the corridor including the Golden Glades Interchange (GGI). The

Recommended Alternative improvements includes:

- Reconstruction and widening of the SR 826/Palmetto Expressway mainline to include three 12-foot general purpose lanes in each direction. (See Figure 1-1).
- A one 12-foot auxiliary lane would be added in each direction between interchanges. This is expected to improve traffic safety and operations.
- Two express lanes in each direction. The express lanes would be separated from the general purpose lanes by a 4-foot buffer. At the western and eastern project limits, the express lanes transition from two lanes to one with a connection to the planned SR 826 North-South Express Lane System and a direct connect ramp to I-95 Express at the Golden Glades Interchange.
- Express lane connections. The recommended alternative for the express lanes access points includes one ingress and two egress points in the NB/EB direction and two ingress and one egress points in the WB/SB direction. Access to and from the express lanes would typically be via slip ramps to/from the general purpose lanes. Direct connect ramps will be provided at the GGI (See Figure 1-2).
- Several existing interchanges are proposed to be modified including the Golden Glades Interchange. In addition, interchange modifications are proposed for NW 154th Street, NW 67th Avenue, NW 57th Avenue, NW 47th Avenue, NW 37th Avenue, NW 27th Avenue, NW 17th Avenue, and NW 12th Avenue. With the exception of NW 154th Street, all SR 826/Palmetto Expressway overpass bridges will be replaced and the SR 826/Palmetto Expressway mainline will be raised to satisfy current FHWA standards for vertical clearance over cross streets.
- The project is expected to include a new storm water drainage system to satisfy South Florida Water Management District water quantity and quality requirements.

Resurfacing Projects

The following are major resurfacing projects in Miami-Dade County:

SR 9A/I-95 Pavement Reconstruction

The I-95 Pavement Reconstruction project will reconstruct 3.04 miles of I-95 mainline Concrete Pavement from just north of NW 29th Street to just north of NW 79th Street. The pavement for ramps connecting I-95 to local streets and other SIS corridors will be improved. The project also includes traffic railing improvements to four bridges, approach slab replacement for 22 bridges, drainage system repairs and ITS improvements. Construction is scheduled to begin by Summer 2017 and be completed in late 2019.

This I-95 Pavement Reconstruction project will renovate and modernize the pavement structure in the vital I-95 SIS corridor and help capitalize on the opportunities afforded by the opening of the Port of Miami Tunnel to increase the safety and efficiency of freight utilization of the corridor while also improving the service life of the impacted roadway infrastructure.

Below is a sampling of resurfacing projects included in the 5-year Work Program.

Roadway	Project Area
SR 925/NW 3rd Court & NW 3rd Avenue	From NW 1st Street to NW 8th Street
SR 976/SW 40th Street	From East of SW 117th Avenue to East of SW 87th Avenue/Galloway Road
SR 5/US-1/South Dixie Highway	From Riviera Drive to SR 9A/I-95
SR 826/Palmetto Expressway	From West of NW 67th Avenue to West of NW 57th Avenue

Other Major Corridor Improvements

The following are major corridor improvement projects in Miami-Dade County:

SR 823/NW 57th Avenue/Red Road Corridor Improvements

This project includes reconstruction of the existing roadway and widening to six lanes with a raised median. It also includes milling and resurfacing the existing six lane divided facility from West 53rd Street to West 84th Street. The retaining wall along the Red Road canal will be improved. The work also includes improved drainage, new sidewalks along the east side, new signalization, new lighting, and landscaping. The project is expected to enhance safety, add capacity, and increase efficiency for motorists using the corridor. All segments of this project are fully funded in the 5-year Work Program.
Construction of improvements to the following segments have been completed:

- Okeechobee Road to West 23rd Street
- West 23rd Street to West 46th Street
- West 46th Street to West 53rd Street

The corridor improvements along the segments of West 53rd Street to West 46th Street and West 65th Street to West 84th Street have been progressing with an anticipated completion date of June 2017.

SR 847/NW 47th Avenue from SR 860/NW 183rd Street to Premier Parkway (Broward)

The 2.3 mile segment of SR 847/NW 47th Avenue from north of SR 860/NW 183rd Street/Miami Gardens Drive (Miami-Dade County) to Premier Parkway (Broward County). The preferred alternative from the PD&E phase will reconstruct the existing two-lane rural roadway to provide a four-lane divided urban roadway in order to accommodate projected traffic growth in the area. Design phase has begun and is anticipated to be completed in March 2017. Construction is anticipated to begin in December 2017.

SR 968/SW 1st Street at Miami River Bridge #870660

The existing SW 1st Street bascule bridge is a low-level bascule (movable) bridge spanning the Miami River and carrying the eastbound lanes of a one-way pair facility that comprises Flagler Street (westbound lanes) and SW 1st Street. The purpose of the project is to replace the existing bascule bridge. The PD&E Study for this project was completed and Location Design Concept Acceptance was granted in December 2013. The project is currently in the Design phase. The construction is anticipated to commence in August 2018.

Below is a selection of other major corridor improvements included in the 5-year Work Program:

Roadway	Project Type	Project Area
SW 312th Street/Campbell Drive	Flexible Pavement Reconstruction	From SR 997/Krome Avenue to SR 5/US-1
SW 320th Street	Add Turn Lanes	From SW 187th Avenue to Flagler Avenue
NW 87th Avenue	New Road Construction	From NW 74th Street to NW 103rd Street
SR 94/Kendall Drive	Intersection Improvement	From SW 77th Avenue to SR 5/US-1
SR 953/LeJeune Road	Intersection Improvement	From SW 2nd Street to NW 11th Street

Intelligent Transportation System (ITS) Program

FDOT's District Six Intelligent Transportation Systems (ITS) Program uses advanced technologies and operational strategies to manage the state's highway system along Miami-Dade and Monroe Counties. The Program works to enhance the efficiency of our existing highway system by managing interoperable traffic services that are helping reduce traffic congestion and promote safety.

Traffic operators housed at the District Six SunGuide® Transportation Management Center (TMC) monitor the highways to manage traffic flow, clear incidents and keep drivers informed of roadway conditions. These activities allow the Program to provide the traffic management, incident management and traveler information services to the motoring public drivers 24 hours a day, seven days a week. The combination of these initiatives have proven ITS is a viable and cost-effective alternative to traditional widening projects. The latest annual report shows the Program reduced travel delays by 45% since 2005 and saved drivers approximately $2.6 billion dollars in travel delay-related costs. It also achieved its highest return on investment to date, with a benefits to cost ratio of $53.15 for every $1 invested in ITS. As a result, FDOT District Six remains committed to advancing ITS strategies in our community to benefits all drivers.

Bicycle/Pedestrian Corridor Improvements

The bicycle/pedestrian network is a component of the overall transportation system. The Department evaluates bicycle & pedestrian improvements in conjunction with all capacity and resurfacing projects. Bicycle & pedestrian projects are also implemented by local agencies, who oversee construction and management. In addition, some projects are funded through the federally funded Transportation Alternatives Program (TAP).

Safe Routes to School (SRTS) projects are another category of bicycle & pedestrian improvements focused on school zones, and are implemented by Miami-Dade County. The budgeted costs for TAP and SRTS projects in the FY 2017 – 2021 Work Program, are $22.9 million and $7.9 million dollars respectively.

Below is a snapshot of bicycle/pedestrian projects included in the FY 2017 - 2021 Work Program.

Project Segment	Project Type	Project Area
City of Miami	Bike Path/Trail	Biscayne Green Trail along Biscayne Boulevard in Downtown Miami
City of Hialeah	Bike Lane/Sidewalk	West 4th Avenue Frontage Sidewalk and Guardrail Improvements
City of Aventura	Pedestrian/Safety Improvements	Country Club Drive Pedestrian Safety Improvements
Safe Routes to School Infrastructure	Pedestrian Safety/Improvements	Lakeview, Arch creek & North Miami Middle, Eneida Massas Hartner & Jose de Diego Middle, Edison Park K-8 Center, Comstock, Lorah Park, Gratigny Elementary, Hibiscus, Sweetwater Elementary, Crestview, Key Biscayne K-8 Center, Howard Drive, Coral Reef, Dr. Henry E. Perrine Academy of the Arts, Linda Lentin K-8 Center
Town of Miami Lakes	Bike Lane/Sidewalk	Multi-Purpose Greenway/Sidewalk Network Improvements
City of North Miami Beach	Bike Path/Trail	NE 183rd Street from NE 11th Avenue to NE 19th Avenue
City of Miami Springs	Bike Lane/Sidewalk	Providing Access to the Curtiss Mansion as Trail Head
City of Miami Beach	Bike Path/Trail	North Beach Corridor- Various Bike Path Links, ADA Access, and Sidewalks

Complete Streets Projects

The Florida Department of Transportation's (FDOT) Complete Streets Policy, adopted in September 2014, promotes safety, quality of life, and economic development in Florida. It states that FDOT will routinely plan, design, construct, reconstruct and operate a context-sensitive transportation network that works for all modes of travel.

FDOT developed this Complete Streets Implementation Plan in partnership with the national not-for-profit organization Smart Growth America to guide the Department's efforts to implement the Complete Streets Policy moving forward. The recommendations in this plan, summarized below, address the findings from a series of interactive workshops conducted for

FDOT's Complete Streets Implementation Team in the spring and summer of 2015. This plan outlines a five-part implementation framework and process for integrating a Complete Streets approach into FDOT's practices to ensure that future transportation decisions and investments address the needs of all users of the transportation network and respond to community goals and context. This plan also proposes a two-year schedule and process for Complete Streets Implementation, concluding in December 2017. The implementation framework in this plan includes: (1) Revising guidance, standards, manuals, policies, and other documents; (2) updating decision-making processes; (3) modifying approaches for measuring performance; (4) managing internal and external communication and collaboration during implementation; (5) providing ongoing education and training.

The following are complete street projects from the Work Program:

SR 907/Alton Road from 43 Street to east of Allison Road

This project is currently in the Design phase and entails a full roadway reconstruction of Alton Road from 43rd Street to east of Allison Road. The project will improve the on-street parking and will add shared bicycle lane pavement markings. Pedestrian ramps and sidewalks will also be upgraded to current standards. There will be roadway drainage, signalization and lighting improvements, signing and pavement markings and a new landscape and irrigation design. This project will enhance safety and drainage throughout the corridor. The project is anticipated to begin construction in April 2020 and will cost approximately $24 million dollars.

Below is a selection of other complete streets projects included in the 5-year Work Program.

Project Segment	Project Type	Project Area
SR 968/W. Flagler Street	Flexible Pavement Reconstruction	From West of SR 9/27th Avenue to West of 2nd Avenue
SR 968/SW 1st Street	Flexible Pavement Reconstruction	From West Flagler Street to East of 17th Avenue
SR 5/Biscayne Boulevard	Resurfacing	From NE 151st Street to NE 196th Street
SR 7/US-441/NW 7th Avenue	Resurfacing	From North of NW 79th Street to South of Biscayne River Canal

Public Transportation Projects

Travel options are critical in an area such as Miami-Dade County. The Department works with the Miami-Dade MPO, Miami-Dade Transit (MDT), Miami-Dade Aviation, Port of Miami, and the South Florida Regional Transportation Authority (SFRTA) to implement multiple projects. The following are public transportation projects from the Work Program:

State Transit Block Grant to MDT for operating costs

This grant provides operating assistance for MDT's Fixed Route Bus Service. The Metrobus fixed route bus service is run by MDT and operates seven days a week, 24 hours per day. A total of 93 routes comprise MDT's regular bus service structure which are served by a total fleet of 823 buses and two contracted routes with seven buses. Metrobus includes local, feeder, circulator, limited-stop, express, and Bus Rapid Transit (BRT) Arterial Busway services. The FDOT provides 50% State Participation Rate for this program.

NW 27 Avenue Premium Transit Corridor

A PD&E study is being conducted to evaluate the implementation of a premium transit service (BRT, Light Rail Transit, and other appropriate transit technologies) along NW 27th Avenue from NW 215th Street (Countyline Road) to approximately NW 38th Street and from the Miami Intermodal Center (at Miami International Airport) to NW 27th Avenue via SR 112 Expressway. The study will focus on NW 27th Avenue for providing the primary premium transit running way via exclusive transit lanes but will also include other roadways and expressways for accommodating potential branched transit routes. The study will consider public and private station/stop facilities, new or upgraded park-and-ride locations, and transit terminals.

Flagler Street Premium Transit Corridor

A PD&E study is being conducted to assess the implementation of a premium transit service (BRT, Light Rail Transit, and other appropriate transit technologies) along Flagler Street between Biscayne Boulevard near the proposed Downtown Miami Intermodal Terminal (at Government Center), along SW 8 Street from the proposed Tamiami Station park-and-ride at NW 147th Avenue to NW 107th Avenue by Florida International University (FIU), and along NW 107th Avenue between SW 8th Street and Flagler Street. The study will focus on the Flagler Street as well as SW 8th Street and SW 107th Avenue for providing the primary premium transit running way via exclusive arterial transit lanes but will also include other roadways and expressways for accommodating potential branched transit routes. The study will consider public and private station/stop facilities, new or upgraded park-and-ride locations, and transit terminals.

Kendall Drive Premium Transit Corridor

A PD&E study is being conducted to evaluate implementation of a premium transit service (BRT, Light Rail Transit, and other appropriate transit technologies) primarily along SR 94/SW 88th Street/Kendall Drive between Dadeland North Metrorail Station and SR 997/Krome Avenue, along SR 874 and SR 878 from Kendall Drive to the Dadeland North Metrorail Station, and potentially

north along the Homestead Extension Florida's Turnpike from Kendall Drive to FIU (at the proposed Panther Station) and/or to the proposed Dolphin Station (at SR-836). Kendall Drive will serve as the primary premium transit running way via exclusive arterial transit lines but will also include other roadways and expressways connecting to Kendall Drive for accommodating branched transit routes. The study will also include public on-street transit stations located along various running ways as well as potential park-and-ride and/or transit terminal locations.

A sampling of other public transportation projects from the Work Program includes:

Rail	Aviation
Passenger and Freight Rail Safety Projects	MIA Concourse E Satellite Improvements
Railroad Crossing Surface Rehabilitation Projects	MIA Concourse E Satellite APM
Miami Dade County Quiet Zone around Florida East Coast Railroad	MIA A380 Gates D1 and D2
Seaport	MIA Runway Rehabilitation 12-30/TWY P-Q-R
Improvements to Cruise Terminals B,C,D,E,F,G,H, and J	Opa-Locka Airport (OPF) Rehabilitation of Flexible Pavement

Freight Overview

FDOT District Six is home to many diverse communities with unique transportation needs, highlighted with some of the state's leading freight facilities and international trade gateways, including Miami International Airport and PortMiami. Significant investments have been made to compete for new cargo opportunities stemming from the expansion of the Panama Canal, increased use of the Suez Canal, and growing North/South trade. These investments in freight mobility both internationally and in Miami will generate demand for new capacity of regional warehouses, distribution centers, cold treatment facilities, and foreign trade zones, and truck parking facilities.

In response, it is critical that District Six and industrial based communities identify and invest in infrastructure improvements to position themselves for economic development and growth in cargo. Key developments and tools should be incorporated such as ITS/technologies, truck parking needs, economic impact analyses, innovative funding programs, and land use and redevelopment opportunities – helping market these industrial based communities as competitive global logistics service centers.

SR-969/NW 72nd Avenue from NW 25th Street to NW 74th Street

NW 72nd Avenue is a critical truck route that includes several important nodes that connect to other truck routes. The segment is located on the West perimeter of Miami International Airport (MIA) and in close proximity to MIA's Air Cargo Facility and other freight assets, such as the NW 25th Street Viaduct, SR 836, SR 826, SR 934, US 27, a robust warehousing district, and the South Florida Logistics Center.

Several freight need improvements identified in the *2014 Miami-Dade Freight Plan Update* and included in the *Miami-Dade 2040 Long Range Transportation Plan* were successfully incorporated into the Resurfacing, Restoration and Rehabilitation (RRR) for the NW 72nd Avenue corridor. These freight needs incorporated into the production cycle included improvements to turning radii, left-turn/right-turn storage, signal timing, and the reduction of the high number of access points on side streets. Incorporating the freight improvements was accomplished through close coordination and collaboration with the Miami-Dade Metropolitan Planning Organization (MPO) and Consulting Design Firms as well as several divisions within FDOT District Six, including Intermodal Systems Development, Project Development/Scoping, Consultant Management and Work Program. Incorporating these improvements had no impact on the production schedule and required only an additional $100,000 in construction costs to achieve.

These incorporated improvements are directly tied to the following core Florida Freight Policy Objectives outlined in the Freight Mobility and Trade Plan (FMTP):

- No. 2 – Increase Operational Efficiency of Goods Movement
- No. 3 – Minimize Costs in the Supply Chain
- No. 5 – Raise Awareness and Support for Freight Movement Investments
- No. 7 – Transform the FDOT's Organizational Culture to Include Consideration of Supply Chain and Freight Movement Issues

2017 - 2021 TENTATIVE FIVE YEAR WORK PROGRAM

MIAMI-DADE COUNTY

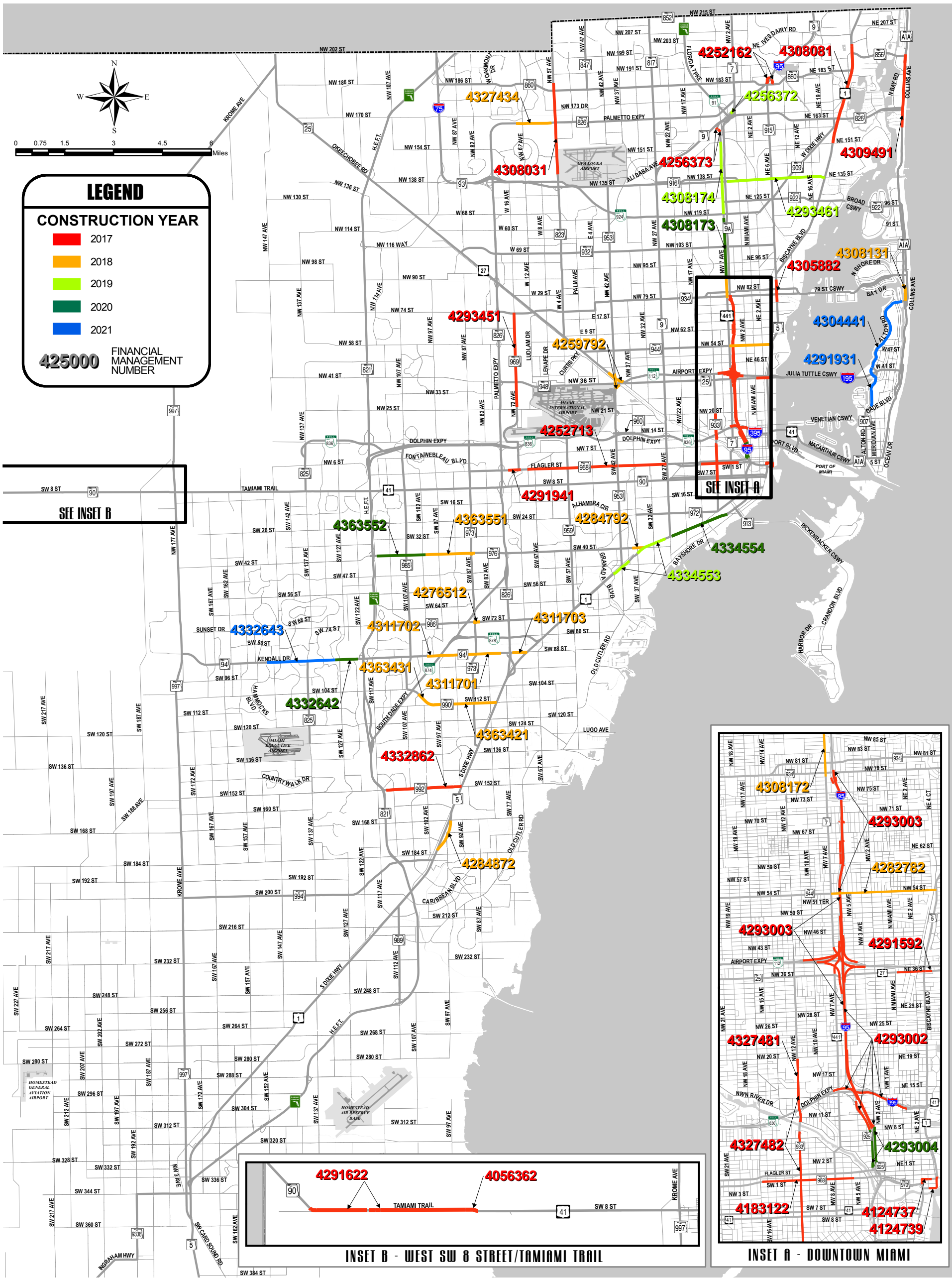

FDOT

FLORIDA DEPARTMENT OF TRANSPORTATION DISTRICT SIX

Resurfacing, Restoration and Rehabilitation (RRR) Projects

January, 2016

2017 - 2021 TENTATIVE FIVE YEAR WORK PROGRAM

MIAMI-DADE COUNTY

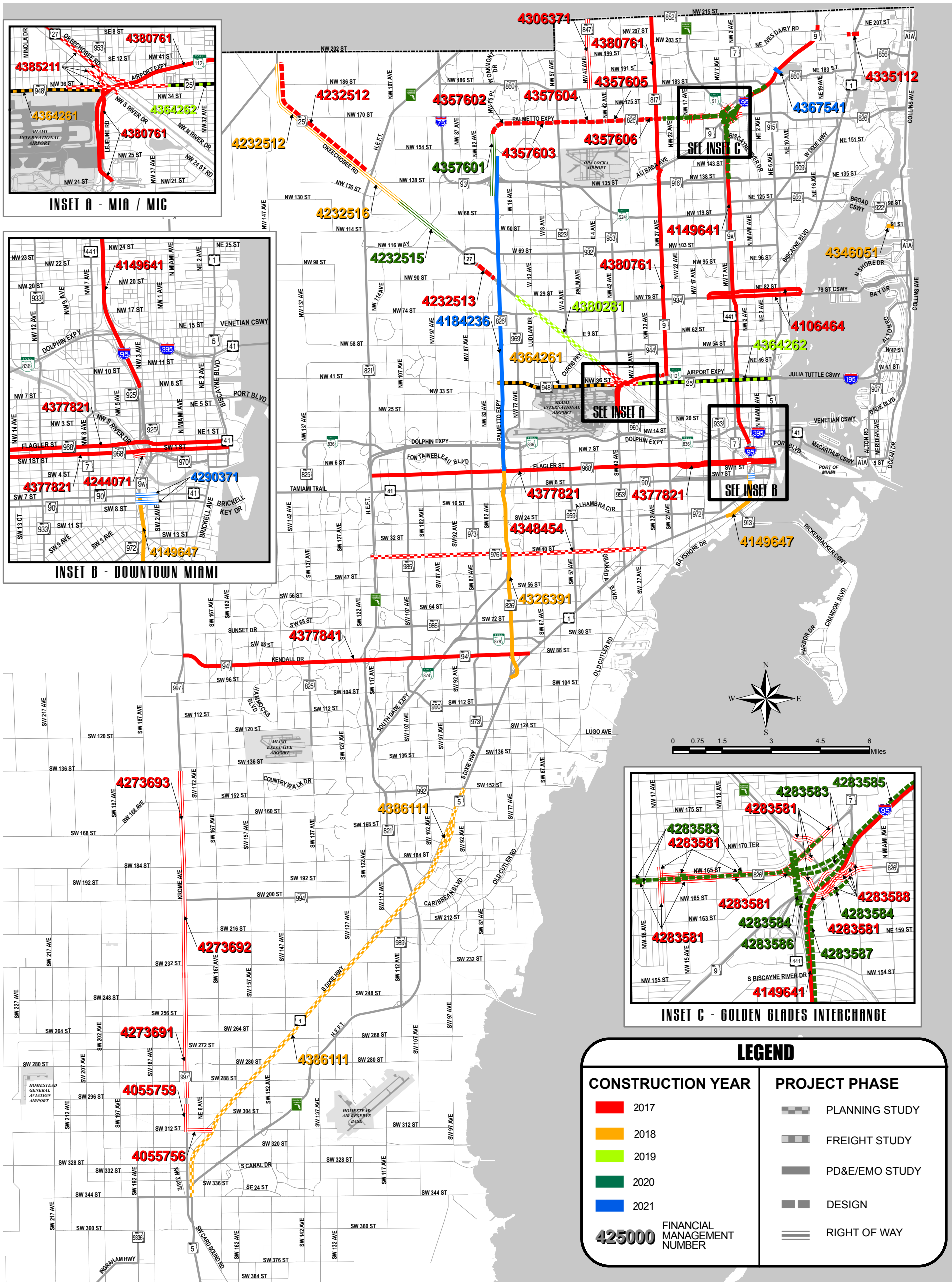

FDOT

FLORIDA DEPARTMENT OF TRANSPORTATION DISTRICT SIX

Planning, Freight, and PD&E Studies

Design and ROW Phases

January, 2016

2017 - 2021 TENTATIVE FIVE YEAR WORK PROGRAM

MIAMI-DADE COUNTY

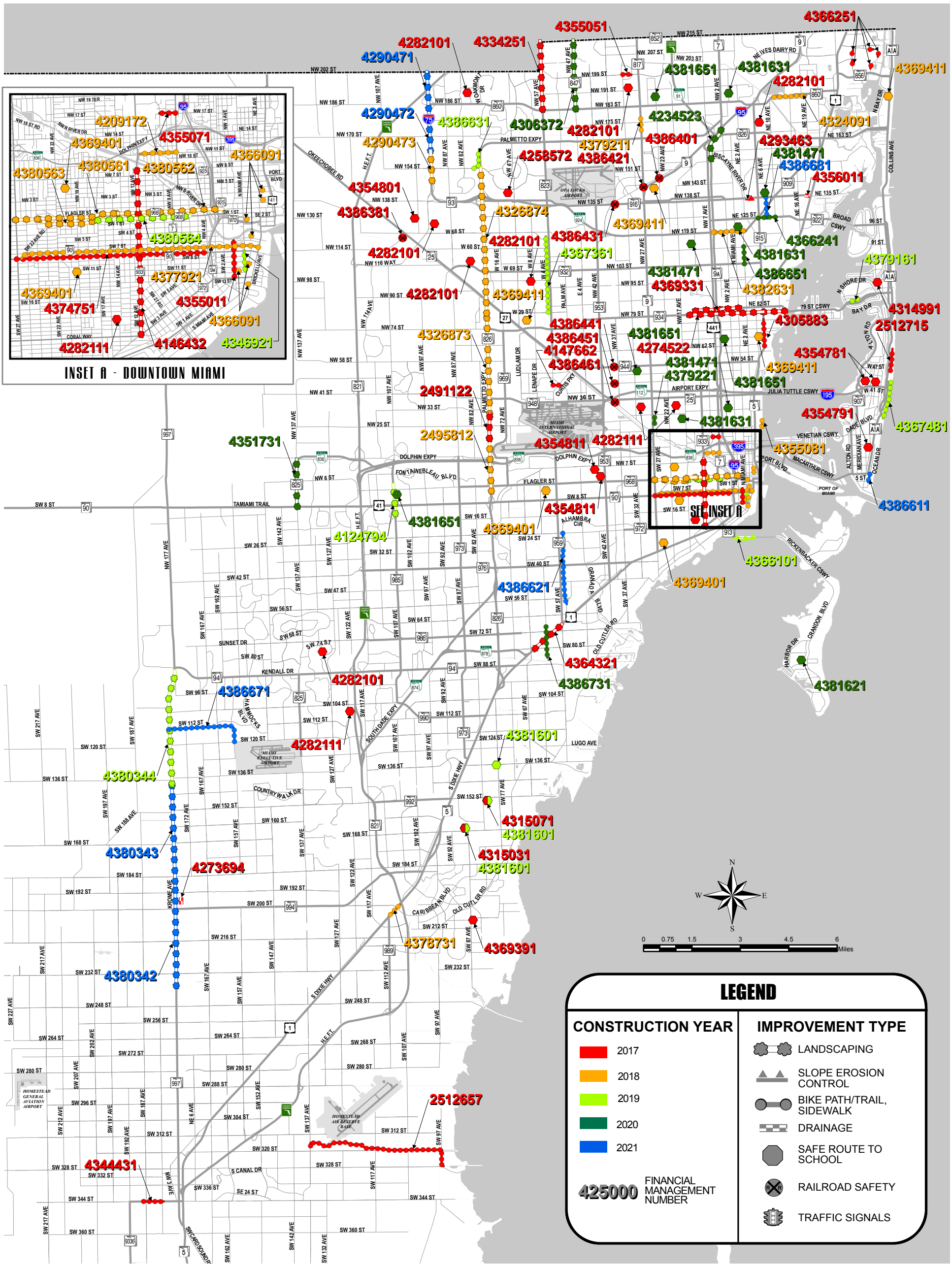

FDOT

FLORIDA DEPARTMENT OF TRANSPORTATION DISTRICT SIX

Bicycle, Pedestrian, Drainage, Landscaping, Safety, and Traffic Operation Projects

January, 2016

2017 - 2021 TENTATIVE FIVE YEAR WORK PROGRAM

MIAMI-DADE COUNTY

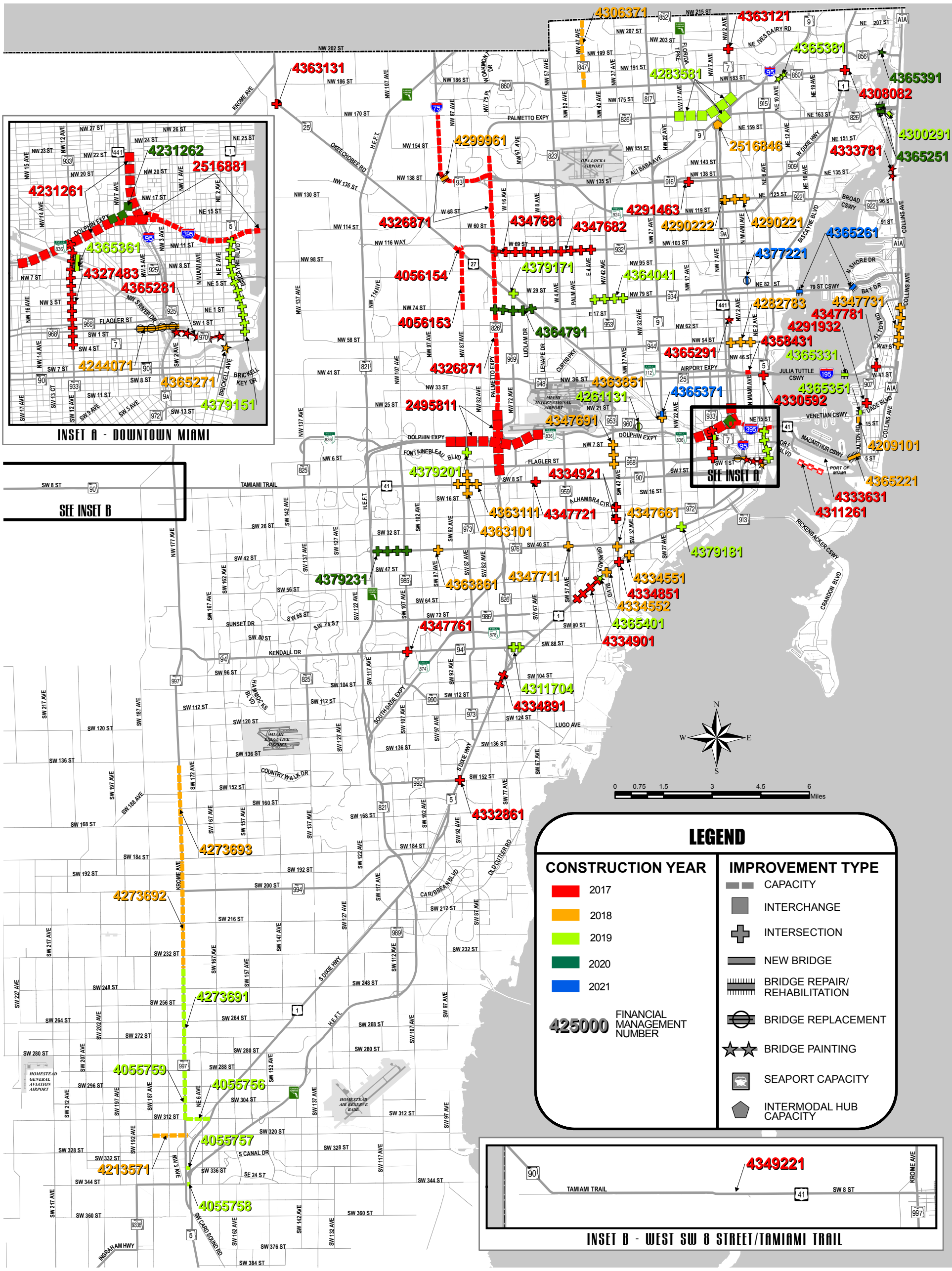

FDOT

FLORIDA DEPARTMENT OF TRANSPORTATION DISTRICT SIX

Capacity, Interchange, Intersection, and Bridge Projects

January, 2016

How do I get to full project costs and other project details?

Projects on the Strategic Intermodal System (SIS)

The normal project production sequence is to have a Project Development and Environment (PD&E) phase, a Design (PE) phase, a Right of Way (ROW) phase and a Construction (CST) phase. Some projects may not have a ROW phase, if land is not needed to complete the project. Costs on the TIP pages for projects on the SIS will have historical costs, five years of the current TIP and five years beyond the current TIP, which may or may not be the total project cost. If there is no CST phase on the TIP page, then the entry will probably not be reflective of the total project cost. For some projects, such as resurfacing, safety or operational projects, there may not be a total cost provided but rather additional details on that program.

The SIS is a network of high priority transportation facilities which includes the state's largest and most significant commercial service airports, spaceport, deepwater seaports, freight rail terminals, passenger rail and intercity bus terminals, rail corridors, waterways and highways. All projects on the SIS will have a SIS identifier on the TIP page (See example TIP page below).

For costs beyond the five year window, access to the Long Range Transportation Plan (LRTP) is provided. The link to the LRTP is http://www.miamidade2040lrtp.com/wp-content/uploads/2040_LRTP_Plan.pdf. The LRTP reference on the TIP page provides information necessary to locate the full project costs and/or additional details regarding the project in the LRTP (see example below). If there is no LRTP reference in the TIP, full project costs are provided in the TIP.

MIAMI-DADE METROPOLITAN PLANNING ORGANIZATION
TRANSPORTATION IMPROVEMENT PROGRAM
PRIMARY STATE HIGHWAYS AND INTERMODAL

FLP: MULTIMODAL FACILITY

SIS Identifier

MPO Project No:	TA2516846	Project Description:	GOLDEN GLADES MULTI- MODAL TERMINAL
LRTP Ref:	6-10		
County:	MIAMI-DADE		
Roadway ID:			
Lanes Exist:		Type	INTERMODAL HUB CAPACITY
Lanes Improved:			
Lanes Added:			
Project Length:			
District:	6		

SIS or Non-SIS: **Yes**

LRTP Reference

PHASE :

Funding Source	Proposed Funding (in $000s)							
	<2017	2016 - 2017	2017 - 2018	2018 - 2019	2019 - 2020	2020 - 2021	>2021	All Years
DDR	0	0	888	0	0	0	0	888
SU	0	0	28,210	0	0	0	0	28,210
TRIP	0	0	12,149	0	0	0	0	12,149

Table 6-6 | Priority I Projects (Values in Millions YOE $)

MAP ID	Project	Limits From	Limits To	Description	Total Capital Cost Funded via TIP	Total Capital Cost (2013 $)	Project Costs Funded via 2040 Plan
1	Caribbean Blvd	Coral Sea Rd	SW 87 Ave	Add center turn lane	$4.467		
2	East-West Corridor (Flagler Enhanced Bus)**	Miami Downtown Terminal	FIU-MMC (SW 112 Ave)	Incremental improvement on PTP corridor	$2.000	$13.000	$15.730
3	Golden Glades Interchange: SR-826 (Palmetto)	SR-826 (Palmetto) EB Ramp	I-95 NB	Modify interchange	$171.426		
4	Golden Glades Interchange Improvements	Florida's Turnpike		Interchange Improvement	$74.448		
5	Golden Glades Multi-Modal Terminal (Phase 1)			Modal hub capacity improvements	$51.243		
6	I-395	I-95	MacArthur Causeway Bridge	Modify interchange	$760.584		$200.010
7	I-75	South of NW 170 St	Miami-Dade County Line	ITS communications	$6.593		
8	I-75 Managed Lanes System	NW 170 St	South of SR-821 (HEFT) Interchange	Managed lanes	$38.853		
9	I-75 Managed Lanes System	South of SR-821 (HEFT) Interchange	Miami-Dade County Line	Managed lanes	$108.037		
n/a	Implementation of Quiet Zones for All Aboard Florida	Miami-Dade/Broward County Line	Downtown Miami	19 intersection for quiet zones in the County		$3.200	$3.872
10	Improvements at SW 312 St (Campbell) Interchange	SR-821 (HEFT)/ SW 312 St (Campbell)		Interchange Improvements	$3.984		
11	IRIS Connection	CSX Mainline	FEC Mainline	Rail capacity project	$8.304		
12	Kendall Park-and Ride Facility	SW 127 Ave/ SW 88 St (Kendall)		Park-and-Ride facility with 160 spaces	$0.741		
13	Lehman Yard Rehabilitation & Expansion (Phase 1)	Lehman Center		Rehabilitation and expansion	$1.232		
n/a	Miami Intermodal Center (MIC) Repayment***				$199.046		
14	Miami Intermodal Center (MIC) Connection To NW 37 Ave	Miami Intermodal Center (MIC)	NW 37 Ave	New 2 lane road construction	$9.827		
15	Miami River-Miami Intermodal Center (MIC) Capacity Improvement			Double track remaining single track of Tri-Rail near Miami River	$50.400	$49.000	$59.290
16	NE 203 St and NE 215 St	US-1	West Dixie Highway	Intersection improvements, passing track/siding	$42.960		
17	NW 215 St Transit Terminal Facility**	At NW 27 Ave		Park-and-Ride facility	$2.994		
18	North Corridor (NW 27 Ave) Enhanced Bus**	Miami Intermodal Center (MIC)	NW 215 St Terminal	Enhanced bus service	$27.000		
19	NW 36 St	NW 42 Ave (LeJeune)	US-27 (Okeechobee)	Replace bridge and add lanes	$10.280		
20	NW 37 Ave	North River Dr	NW 79 St	Add 2 lanes and center turn lane and reconstruct	$17.508		
21	NW 47 Ave	NW 183 St	Miami-Dade/Broward County Line	Capacity improvements	$41.652		
22	NW 57 Ave (Red)	W 65 St	W 84 St	Add 2 lanes and reconstruct	$22.587		
23	NW 57 Ave (Red)	W 53 St	W 65 St	Add 2 lanes and reconstruct	$23.907		
24	NW 74 St	SR-821 (HEFT)	SR-826 (Palmetto)	Add 2 lanes and reconstruct	$8.476		
25	NW 87 Ave	NW 154 St	NW 186 St	Add 2 lanes and reconstruct	$6.483		
26	NW 87 Ave	NW 74 St	NW 103 St	New 2 lane road construction	$36.822		
27	NW 97 Ave	NW 70 St	NW 74 St	New 4 lane road construction	$0.977		

Bolded phase funds are included in the 2015/2019 Miami-Dade TIP
**denotes portions of phase values are included in both the TIP and 2040 Plan*
*** denotes Operations and Maintenance is funded via MDT system efficiencies*
****denotes Repayment of TIFIA Loan is funded through Local Funds Not in Escrow (LPNE) with payments scheduled to 2034.*
n/a - not applicable, project not shown on map

Non-Strategic Intermodal System (SIS) Projects

The normal project production sequence is to have a Project Development and Environment (PD&E) phase, a Design (PE) phase, a Right of Way (ROW) phase and a Construction (CST) phase. Some projects may not have a ROW phase, if land is not needed to complete the project. Costs on the TIP pages for projects not on the SIS will have historical costs and five years of the current TIP, which may or may not be the total project cost. If there is no CST phase on the TIP page, then the entry will probably not be reflective of the total project cost. For some projects, such as resurfacing, safety or operational projects, there may not be a total cost provided but rather additional details on that program.

Total project cost and other project details will be accessible in the TIP for all non-SIS projects in the TIP. Projects not on the SIS will have a Non-SIS identifier on the TIP page (See example TIP page below).

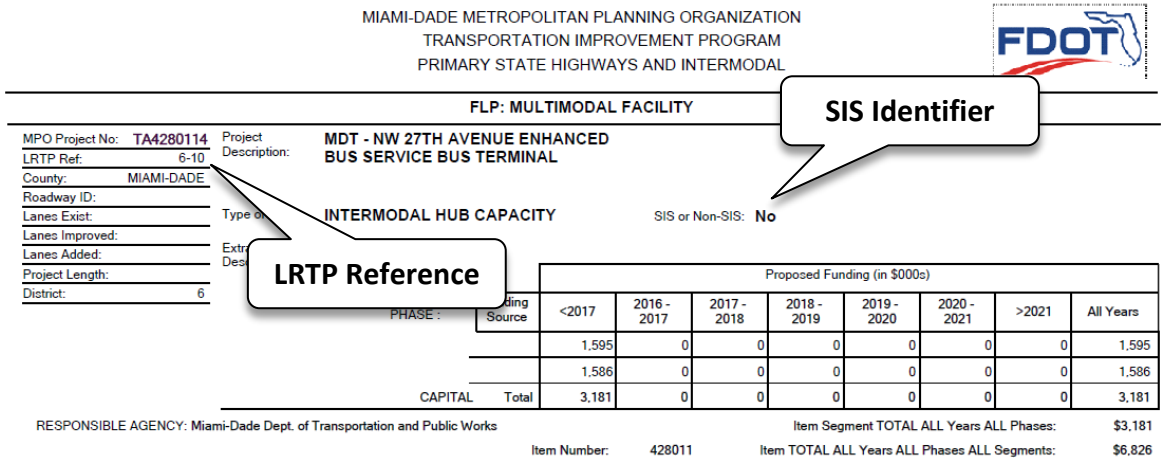

MIAMI-DADE METROPOLITAN PLANNING ORGANIZATION
TRANSPORTATION IMPROVEMENT PROGRAM
PRIMARY STATE HIGHWAYS AND INTERMODAL

FDOT

FLP: MULTIMODAL FACILITY

SIS Identifier

MPO Project No: TA4280114
LRTP Ref: 6-10
County: MIAMI-DADE
Roadway ID:
Lanes Exist:
Lanes Improved:
Lanes Added:
Project Length:
District: 6

Project Description: MDT - NW 27TH AVENUE ENHANCED BUS SERVICE BUS TERMINAL

Type of: INTERMODAL HUB CAPACITY

SIS or Non-SIS: No

LRTP Reference

PHASE :	Funding Source	Proposed Funding (in $000s) <2017	2016 - 2017	2017 - 2018	2018 - 2019	2019 - 2020	2020 - 2021	>2021	All Years
		1,595	0	0	0	0	0	0	1,595
		1,586	0	0	0	0	0	0	1,586
CAPITAL	Total	3,181	0	0	0	0	0	0	3,181

RESPONSIBLE AGENCY: Miami-Dade Dept. of Transportation and Public Works

Item Segment TOTAL ALL Years ALL Phases: $3,181

Item Number: 428011

Item TOTAL ALL Years ALL Phases ALL Segments: $6,826

For costs beyond the five year window, access to the Long Range Transportation Plan (LRTP) is provided. The link to the LRTP is http://www.miamidade2040lrtp.com/wp-content/uploads/2040_LRTP_Plan.pdf. The LRTP reference on the TIP page provides information necessary to locate the full project costs and/or additional details regarding the project in the LRTP (see example below). If there is no LRTP reference in the TIP, full project costs are provided in the TIP.

Table 6-6 | Priority I Projects (Values in Millions YOE $)

MAP ID	Project	Limits From	Limits To	Description	Total Capital Cost Funded via TIP	Total Capital Cost (2013 $)	Project Costs Funded via 2040 Plan	
1	Caribbean Blvd	Coral Sea Rd	SW 87 Ave	Add center turn lane	$4.467			
2	East-West Corridor (Flagler Enhanced Bus)**	Miami Downtown Terminal	FIU-MMC (SW 112 Ave)	Incremental improvement on PTP corridor	$2.000	$13.000	$15.730	
3	Golden Glades Interchange: SR-826 (Palmetto)	SR-826 (Palmetto) EB Ramp	I-95 NB	Modify interchange	$171.426			
4	Golden Glades Interchange Improvements	Florida's Turnpike		Interchange improvement	$74.448			
5	Golden Glades Multi-Modal Terminal (Phase 1)			Modal hub capacity improvements	$51.243			
6	I-395	I-95	MacArthur Causeway Bridge	Modify interchange	$760.584		$200.010	
7	I-75	South of NW 170 St	Miami-Dade County Line	ITS communications	$6.593			
8	I-75 Managed Lanes System	NW 170 St	South of SR-821 (HEFT) Interchange	Managed lanes	$38.853			
9	I-75 Managed Lanes System	South of SR-821 (HEFT) Interchange	Miami-Dade County Line	Managed lanes	$108.037			
n/a	Implementation of Quiet Zones for All Aboard Florida	Miami-Dade/Broward County Line	Downtown Miami	19 intersection for quiet zones in the County		$3.200	$3.872	
10	Improvements at SW 312 St (Campbell) Interchange	SR-821 (HEFT)/ SW 312 St (Campbell)		Interchange improvements	$3.984			
11	IRIS Connection	CSX Mainline	FEC Mainline	Rail capacity project	$8.304			
12	Kendall Park-and Ride Facility	SW 127 Ave/ SW 88 St (Kendall)		Park-and-Ride facility with 160 spaces	$0.741			
13	Lehman Yard Rehabilitation & Expansion (Phase 1)	Lehman Center		Rehabilitation and expansion	$1.232			
n/a	Miami Intermodal Center (MIC) Repayment***				$199.046			
14	Miami Intermodal Center (MIC) Connection To NW 37 Ave	Miami Intermodal Center (MIC)	NW 37 Ave	New 2 lane road construction	$9.827			
15	Miami River-Miami Intermodal Center (MIC) Capacity Improvement			Double track remaining single track of Tri-Rail near Miami River	$50.400	$49.000	$59.290	
16	NE 203 St and NE 215 St	US-1	West Dixie Highway	Intersection improvements, passing track/siding	$42.960			
17	NW 215 St Transit Terminal Facility**	At NW 27 Ave		Park-and-Ride facility	$2.994			
18	North Corridor (NW 27 Ave) Enhanced Bus**	Miami Intermodal Center (MIC)	NW 215 St Terminal	Enhanced bus service	$27.000			
19	NW 36 St	NW 42 Ave (LeJeune)	US-27 (Okeechobee)	Replace bridge and add lanes	$10.280			
20	NW 37 Ave	North River Dr	NW 79 St	Add 2 lanes and center turn lane and reconstruct	$17.508			
21	NW 47 Ave	NW 183 St	Miami-Dade/Broward County Line	Capacity improvements	$41.652			
22	NW 57 Ave (Red)	W 65 St	W 84 St	Add 2 lanes and reconstruct	$22.587			
23	NW 57 Ave (Red)	W 53 St	W 65 St	Add 2 lanes and reconstruct	$23.907			
24	NW 74 St	SR-821 (HEFT)	SR-826 (Palmetto)	Add 2 lanes and reconstruct	$8.476			
25	NW 87 Ave	NW 154 St	NW 186 St	Add 2 lanes and reconstruct	$6.483			
26	NW 87 Ave	NW 74 St	NW 103 St	New 2 lane road construction	$36.822			
27	NW 97 Ave	NW 70 St	NW 74 St	New 4 lane road construction	$0.977			

Bolded phase funds are included in the 2015/2019 Miami-Dade TIP
**denotes portions of phase values are included in both the TIP and 2040 Plan*
***denotes Operations and Maintenance is funded via MDT system efficiencies*
****denotes Repayment of TIFIA Loan is funded through Local Funds Not in Escrow (LFNE) with payments scheduled to 2034.*
n/a - not applicable, project not shown on map

FLORIDA RAIL ENTERPRISE

MPO Project No:	RE4294871
LRTP Ref:	NA
County:	MIAMI-DADE
Roadway ID:	
Lanes Exist:	
Lanes Improved:	
Lanes Added:	
Project Length:	
District:	6

Project Description: **SFRTA** **FROM HIALEAH MARKET TRI-RAIL STATION** **TO MIC**

Type of Work: **RAIL CAPACITY PROJECT**

SIS or Non-SIS: **Yes**

Extra Description:

PHASE :	Funding Source	<2017	2016 - 2017	2017 - 2018	2018 - 2019	2019 - 2020	2020 - 2021	>2021	All Years
		Proposed Funding (in $000s)							
	DS	2,400	0	0	0	0	0	0	2,400
PLANNING AND DESIGN	**Total**	**2,400**	**0**	**0**	**0**	**0**	**0**	**0**	**2,400**
	DS	1,800	0	0	0	0	0	0	1,800
PROJECT DEVELOPMENT AND ENVIRONMENTAL	**Total**	**1,800**	**0**	**0**	**0**	**0**	**0**	**0**	**1,800**
	GMR	0	9,295	0	0	0	0	0	9,295
	LF	0	0	352	0	0	0	0	352
	TRIP	0	0	352	0	0	0	0	352
CAPITAL	**Total**	**0**	**9,295**	**704**	**0**	**0**	**0**	**0**	**9,999**

RESPONSIBLE AGENCY: **So. Florida Regional Transportation Authority**

Item Segment TOTAL ALL Years ALL Phases: **$14,199**

Item Number: **429487** **Item TOTAL ALL Years ALL Phases ALL Segments:** **$31,200**

FLORIDA RAIL ENTERPRISE

MPO Project No:	RE4294872
LRTP Ref:	
County:	MIAMI-DADE
Roadway ID:	
Lanes Exist:	
Lanes Improved:	
Lanes Added:	
Project Length:	
District:	6

Project Description: **SFRTA** **FROM HIALEAH MARKET TRI-RAIL STATION** **TO MIC**

Type of Work: **PURCHASE RAIL RIGHT OF WAY** SIS or Non-SIS: **Yes**

Extra Description:

PHASE :	Funding Source	Proposed Funding (in $000s) <2017	2016 - 2017	2017 - 2018	2018 - 2019	2019 - 2020	2020 - 2021	>2021	All Years
	GMR	0	5,705	0	0	0	0	0	5,705
	LF	0	0	5,648	0	0	0	0	5,648
	TRIP	0	0	5,648	0	0	0	0	5,648
RIGHT OF WAY	**Total**	**0**	**5,705**	**11,296**	**0**	**0**	**0**	**0**	**17,001**

RESPONSIBLE AGENCY: **So. Florida Regional Transportation Authority**

Item Segment TOTAL ALL Years ALL Phases: $17,001

Item Number: 429487 **Item TOTAL ALL Years ALL Phases ALL Segments: $31,200**

Yearly Totals	$4,200	$15,000	$12,000	$0	$0	$0	$0	$31,200
FLORIDA RAIL ENTERPRISE				*5 Year TIP Total*				*$27,000*

FLP: AVIATION

MPO Project No: AP2539181
LRTP Ref: C-6
County: DIST/ST-WIDE
Roadway ID:
Lanes Exist:
Lanes Improved:
Lanes Added:
Project Length:
District: 6

Project Description: **DISTRCTWIDE AVIATION ADMINISTRATION**

Type of Work: **PUBLIC TRANS IN-HOUSE SUPPORT** SIS or Non-SIS: **No**

Extra Description:

PHASE :	Funding Source	Proposed Funding (in $000s) <2017	2016 - 2017	2017 - 2018	2018 - 2019	2019 - 2020	2020 - 2021	>2021	All Years
	D	1,199	80	80	0	0	0	0	1,359
ADMINISTRATION	**Total**	**1,199**	**80**	**80**	**0**	**0**	**0**	**0**	**1,359**

RESPONSIBLE AGENCY: **Miami-Dade Aviation Department**

Item Segment TOTAL ALL Years ALL Phases: $1,359

Item Number: 253918 **Item TOTAL ALL Years ALL Phases ALL Segments: $1,359**

MPO Project No: AP2543871
LRTP Ref: C-6
County: DIST/ST-WIDE
Roadway ID:
Lanes Exist:
Lanes Improved:
Lanes Added:
Project Length:
District: 6

Project Description: **DISTRCTWIDE AVIATION GRANT MANAGEMENT**

Type of Work: **PUBLIC TRANS IN-HOUSE SUPPORT** SIS or Non-SIS: **No**

Extra Description:

PHASE :	Funding Source	Proposed Funding (in $000s) <2017	2016 - 2017	2017 - 2018	2018 - 2019	2019 - 2020	2020 - 2021	>2021	All Years
	D	342	30	30	0	0	0	0	402
OPERATIONS	**Total**	**342**	**30**	**30**	**0**	**0**	**0**	**0**	**402**

RESPONSIBLE AGENCY: **Miami-Dade Aviation Department**

Item Segment TOTAL ALL Years ALL Phases: $402

Item Number: 254387 **Item TOTAL ALL Years ALL Phases ALL Segments: $402**

FLP: AVIATION

MPO Project No:	AP4232902
LRTP Ref:	C-6
County:	MIAMI-DADE
Roadway ID:	
Lanes Exist:	
Lanes Improved:	
Lanes Added:	
Project Length:	
District:	6

Project Description: **MIAMI INT'L AIRPORT CONCOURSE H INTERNALIZATION**

Type of Work: **AVIATION CAPACITY PROJECT** SIS or Non-SIS: **Yes**

Extra Description:

PHASE :

Funding Source	Proposed Funding (in $000s) <2017	2016 - 2017	2017 - 2018	2018 - 2019	2019 - 2020	2020 - 2021	>2021	All Years
DDR	204	0	0	0	0	0	0	204
DPTO	5,441	0	1,950	4,001	0	2,500	0	13,892
DS	1,783	0	0	0	0	0	0	1,783
LF	7,428	0	1,950	4,001	0	2,500	0	15,879
CAPITAL Total	**14,856**	**0**	**3,900**	**8,002**	**0**	**5,000**	**0**	**31,758**

RESPONSIBLE AGENCY: **Miami-Dade Aviation Department**

Item Segment TOTAL ALL Years ALL Phases: $31,758

Item Number: 423290 **Item TOTAL ALL Years ALL Phases ALL Segments: $40,542**

MPO Project No:	AP4232903
LRTP Ref:	C-6
County:	MIAMI-DADE
Roadway ID:	
Lanes Exist:	
Lanes Improved:	
Lanes Added:	
Project Length:	
District:	6

Project Description: **MIAMI INT'L AIRPORT GATE D1 AND D2 A 380 GATE MODIFICATION**

Type of Work: **AVIATION CAPACITY PROJECT** SIS or Non-SIS: **Yes**

Extra Description:

PHASE :

Funding Source	Proposed Funding (in $000s) <2017	2016 - 2017	2017 - 2018	2018 - 2019	2019 - 2020	2020 - 2021	>2021	All Years
	2,500	0	0	0	0	0	0	2,500

FLP: AVIATION

MPO Project No:	AP4232903
LRTP Ref:	C-6
County:	MIAMI-DADE
Roadway ID:	
Lanes Exist:	
Lanes Improved:	
Lanes Added:	
Project Length:	
District:	6

Project Description: **MIAMI INT'L AIRPORT GATE D1 AND D2 A 380 GATE MODIFICATION**

Type of Work: **AVIATION CAPACITY PROJECT** SIS or Non-SIS: **Yes**

Extra Description:

PHASE :	Funding Source	Proposed Funding (in $000s)							
		<2017	2016 - 2017	2017 - 2018	2018 - 2019	2019 - 2020	2020 - 2021	>2021	All Years
		2,500	0	0	0	0	0	0	2,500
CAPITAL	Total	5,000	0	0	0	0	0	0	5,000

RESPONSIBLE AGENCY: **Miami-Dade Aviation Department**

Item Segment TOTAL ALL Years ALL Phases: $5,000

Item Number: 423290 **Item TOTAL ALL Years ALL Phases ALL Segments: $40,542**

MPO Project No:	AP4232904
LRTP Ref:	C-6
County:	MIAMI-DADE
Roadway ID:	
Lanes Exist:	
Lanes Improved:	
Lanes Added:	
Project Length:	
District:	6

Project Description: **MIAMI INT'L AIRPORT TERMINAL F GATE IMPRVMNTS F4, F6 & F8**

Type of Work: **AVIATION PRESERVATION PROJECT** SIS or Non-SIS: **Yes**

Extra Description:

PHASE :	Funding Source	Proposed Funding (in $000s)							
		<2017	2016 - 2017	2017 - 2018	2018 - 2019	2019 - 2020	2020 - 2021	>2021	All Years
		1,892	0	0	0	0	0	0	1,892

FLP: AVIATION

MPO Project No:	AP4232904
LRTP Ref:	C-6
County:	MIAMI-DADE
Roadway ID:	
Lanes Exist:	
Lanes Improved:	
Lanes Added:	
Project Length:	
District:	6

Project Description: **MIAMI INT'L AIRPORT TERMINAL F GATE IMPRVMNTS F4, F6 & F8**

Type of Work: **AVIATION PRESERVATION PROJECT** SIS or Non-SIS: **Yes**

Extra Description:

PHASE :	Funding Source	Proposed Funding (in $000s) <2017	2016 - 2017	2017 - 2018	2018 - 2019	2019 - 2020	2020 - 2021	>2021	All Years
		1,892	0	0	0	0	0	0	1,892
CAPITAL	Total	3,784	0	0	0	0	0	0	3,784

RESPONSIBLE AGENCY: **Miami-Dade Aviation Department**

Item Segment TOTAL ALL Years ALL Phases: $3,784

Item Number: 423290 **Item TOTAL ALL Years ALL Phases ALL Segments: $40,542**

MPO Project No:	AP4277561
LRTP Ref:	C-6
County:	MIAMI-DADE
Roadway ID:	
Lanes Exist:	
Lanes Improved:	
Lanes Added:	
Project Length:	
District:	6

Project Description: **HOMESTEAD GENERAL X-51 SECURITY PROJECT**

Type of Work: **AVIATION SECURITY PROJECT** SIS or Non-SIS: **No**

Extra Description:

PHASE :	Funding Source	Proposed Funding (in $000s) <2017	2016 - 2017	2017 - 2018	2018 - 2019	2019 - 2020	2020 - 2021	>2021	All Years
	DPTO	765	0	0	459	0	0	0	1,224

FLP: AVIATION

MPO Project No:	AP4277561
LRTP Ref:	C-6
County:	MIAMI-DADE
Roadway ID:	
Lanes Exist:	
Lanes Improved:	
Lanes Added:	
Project Length:	
District:	6

Project Description: **HOMESTEAD GENERAL X-51 SECURITY PROJECT**

Type of Work: **AVIATION SECURITY PROJECT** SIS or Non-SIS: **No**

Extra Description:

PHASE :	Funding Source	<2017	2016 - 2017	2017 - 2018	2018 - 2019	2019 - 2020	2020 - 2021	>2021	All Years
		Proposed Funding (in $000s)							
	LF	153	0	0	153	0	0	0	306
CAPITAL	Total	918	0	0	612	0	0	0	1,530

RESPONSIBLE AGENCY: **Miami-Dade Aviation Department**

Item Segment TOTAL ALL Years ALL Phases: $1,530

Item Number: 427756 **Item TOTAL ALL Years ALL Phases ALL Segments: $1,530**

MPO Project No:	AP4277581
LRTP Ref:	C-6
County:	MIAMI-DADE
Roadway ID:	
Lanes Exist:	
Lanes Improved:	
Lanes Added:	
Project Length:	
District:	6

Project Description: **MIAMI INT'L AIRPORT CONCOURSE E SATELLITE IMPROVEMENTS**

Type of Work: **AVIATION PRESERVATION PROJECT** SIS or Non-SIS: **Yes**

Extra Description:

PHASE :	Funding Source	<2017	2016 - 2017	2017 - 2018	2018 - 2019	2019 - 2020	2020 - 2021	>2021	All Years
		Proposed Funding (in $000s)							
	DDR	6,928	0	0	0	0	0	0	6,928
	DPTO	5,649	8,655	0	0	0	0	0	14,304
	DS	51	0	0	0	0	0	0	51

FLP: AVIATION

MPO Project No:	AP4277581
LRTP Ref:	C-6
County:	MIAMI-DADE
Roadway ID:	
Lanes Exist:	
Lanes Improved:	
Lanes Added:	
Project Length:	
District:	6

Project Description: **MIAMI INT'L AIRPORT CONCOURSE E SATELLITE IMPROVEMENTS**

Type of Work: **AVIATION PRESERVATION PROJECT** SIS or Non-SIS: **Yes**

Extra Description:

PHASE :	Funding Source	Proposed Funding (in $000s) <2017	2016 - 2017	2017 - 2018	2018 - 2019	2019 - 2020	2020 - 2021	>2021	All Years
	LF	12,628	8,655	0	0	0	0	0	21,283
CAPITAL	Total	25,256	17,310	0	0	0	0	0	42,566

RESPONSIBLE AGENCY: **Miami-Dade Aviation Department**

Item Segment TOTAL ALL Years ALL Phases: $42,566

Item Number: 427758 **Item TOTAL ALL Years ALL Phases ALL Segments: $42,566**

MPO Project No:	AP4292671
LRTP Ref:	C-6
County:	MIAMI-DADE
Roadway ID:	
Lanes Exist:	
Lanes Improved:	
Lanes Added:	
Project Length:	
District:	6

Project Description: **MIAMI HOMESTEAD GENERAL RUNWAY 18/36 CONNECTOR REHABILITATION**

Type of Work: **AVIATION CAPACITY PROJECT** SIS or Non-SIS: **No**

Extra Description:

PHASE :	Funding Source	Proposed Funding (in $000s) <2017	2016 - 2017	2017 - 2018	2018 - 2019	2019 - 2020	2020 - 2021	>2021	All Years
	DPTO	0	277	0	0	0	0	0	277
	LF	0	69	0	0	0	0	0	69
CAPITAL	Total	0	346	0	0	0	0	0	346

RESPONSIBLE AGENCY: **Miami-Dade Aviation Department**

Item Segment TOTAL ALL Years ALL Phases: $346

Item Number: 429267 **Item TOTAL ALL Years ALL Phases ALL Segments: $346**

FLP: AVIATION

MPO Project No:	AP4292711
LRTP Ref:	C-6
County:	MIAMI-DADE
Roadway ID:	
Lanes Exist:	
Lanes Improved:	
Lanes Added:	
Project Length:	
District:	6

Project Description: **MIAMI INT'L AIRPORT PERIMETER ROAD WIDENING & REALIGNMENT**

Type of Work: **AVIATION CAPACITY PROJECT** SIS or Non-SIS: **Yes**

Extra Description:

PHASE :

Funding Source	Proposed Funding (in $000s) <2017	2016 - 2017	2017 - 2018	2018 - 2019	2019 - 2020	2020 - 2021	>2021	All Years
DPTO	0	800	0	0	0	0	0	800
GMR	0	0	5,536	5,000	0	0	0	10,536
LF	0	800	5,536	5,000	0	0	0	11,336
CAPITAL Total	**0**	**1,600**	**11,072**	**10,000**	**0**	**0**	**0**	**22,672**

RESPONSIBLE AGENCY: **Miami-Dade Aviation Department**

Item Segment TOTAL ALL Years ALL Phases: $22,672

Item Number: 429271 **Item TOTAL ALL Years ALL Phases ALL Segments: $22,673**

MPO Project No:	AP4292721
LRTP Ref:	C-6
County:	MIAMI-DADE
Roadway ID:	
Lanes Exist:	
Lanes Improved:	
Lanes Added:	
Project Length:	
District:	6

Project Description: **MIAMI INT'L AIRPORT UPGRADE TERMINAL PLB TO 400 H2**

Type of Work: **AVIATION CAPACITY PROJECT** SIS or Non-SIS: **Yes**

Extra Description:

PHASE :

Funding Source	Proposed Funding (in $000s) <2017	2016 - 2017	2017 - 2018	2018 - 2019	2019 - 2020	2020 - 2021	>2021	All Years
DDR	850	0	0	0	0	0	0	850
DPTO	2,897	0	1,000	0	0	0	0	3,897

FLP: AVIATION

MPO Project No:	AP4292721
LRTP Ref:	C-6
County:	MIAMI-DADE
Roadway ID:	
Lanes Exist:	
Lanes Improved:	
Lanes Added:	
Project Length:	
District:	6

Project Description: **MIAMI INT'L AIRPORT UPGRADE TERMINAL PLB TO 400 H2**

Type of Work: **AVIATION CAPACITY PROJECT** SIS or Non-SIS: **Yes**

Extra Description:

PHASE :	Funding Source	Proposed Funding (in $000s) <2017	2016 - 2017	2017 - 2018	2018 - 2019	2019 - 2020	2020 - 2021	>2021	All Years
	LF	3,747	0	1,000	0	0	0	0	4,747
CAPITAL	Total	7,494	0	2,000	0	0	0	0	9,494

RESPONSIBLE AGENCY: **Miami-Dade Aviation Department**

Item Segment TOTAL ALL Years ALL Phases: $9,494

Item Number: 429272 **Item TOTAL ALL Years ALL Phases ALL Segments: $9,494**

MPO Project No:	AP4295311
LRTP Ref:	C-6
County:	MIAMI-DADE
Roadway ID:	
Lanes Exist:	
Lanes Improved:	
Lanes Added:	
Project Length:	
District:	6

Project Description: **MIAMI INT'L AIRPORT TERMINAL ROOF DRAINS, REROOFING AND SCUPPERS**

Type of Work: **AVIATION CAPACITY PROJECT** SIS or Non-SIS: **Yes**

Extra Description:

PHASE :	Funding Source	Proposed Funding (in $000s) <2017	2016 - 2017	2017 - 2018	2018 - 2019	2019 - 2020	2020 - 2021	>2021	All Years
	DDR	163	0	0	0	0	0	0	163
	DPTO	7,008	2,000	6,164	0	0	1,000	0	16,172

FLP: AVIATION

MPO Project No:	AP4295311
LRTP Ref:	C-6
County:	MIAMI-DADE
Roadway ID:	
Lanes Exist:	
Lanes Improved:	
Lanes Added:	
Project Length:	
District:	6

Project Description: **MIAMI INT'L AIRPORT TERMINAL ROOF DRAINS, REROOFING AND SCUPPERS**

Type of Work: **AVIATION CAPACITY PROJECT** SIS or Non-SIS: **Yes**

Extra Description:

PHASE :	Funding Source	Proposed Funding (in $000s) <2017	2016 - 2017	2017 - 2018	2018 - 2019	2019 - 2020	2020 - 2021	>2021	All Years
	LF	7,171	2,000	6,164	0	0	1,000	0	16,335
CAPITAL	Total	14,342	4,000	12,328	0	0	2,000	0	32,670

RESPONSIBLE AGENCY: **Miami-Dade Aviation Department**

Item Segment TOTAL ALL Years ALL Phases: $32,670

Item Number: 429531 **Item TOTAL ALL Years ALL Phases ALL Segments: $32,670**

MPO Project No:	AP4295332
LRTP Ref:	C-6
County:	MIAMI-DADE
Roadway ID:	
Lanes Exist:	
Lanes Improved:	
Lanes Added:	
Project Length:	
District:	6

Project Description: **MIAMI INT'L AIRPORT TAXIWAY T REHABILITATION**

Type of Work: **AVIATION PRESERVATION PROJECT** SIS or Non-SIS: **Yes**

Extra Description:

PHASE :	Funding Source	Proposed Funding (in $000s) <2017	2016 - 2017	2017 - 2018	2018 - 2019	2019 - 2020	2020 - 2021	>2021	All Years
	DDR	100	0	0	0	0	500	0	600
	LF	100	0	0	0	0	500	0	600
CAPITAL	Total	200	0	0	0	0	1,000	0	1,200

FLP: AVIATION

RESPONSIBLE AGENCY: **Miami-Dade Aviation Department**

Item Segment TOTAL ALL Years ALL Phases: **$1,200**

Item Number: **429533** **Item TOTAL ALL Years ALL Phases ALL Segments:** **$2,400**

MPO Project No: AP4295333
LRTP Ref: C-6
County: MIAMI-DADE
Roadway ID:
Lanes Exist:
Lanes Improved:
Lanes Added:
Project Length:
District: 6

Project Description: **MIAMI INT'L AIRPORT TAXIWAY S REHABILITATION**

Type of Work: **AVIATION PRESERVATION PROJECT** SIS or Non-SIS: **Yes**

Extra Description:

PHASE :	Funding Source	Proposed Funding (in $000s)							
		<2017	2016 - 2017	2017 - 2018	2018 - 2019	2019 - 2020	2020 - 2021	>2021	All Years
	DDR	100	0	0	0	0	500	0	600
	LF	100	0	0	0	0	500	0	600
CAPITAL	**Total**	**200**	**0**	**0**	**0**	**0**	**1,000**	**0**	**1,200**

RESPONSIBLE AGENCY: **Miami-Dade Aviation Department**

Item Segment TOTAL ALL Years ALL Phases: **$1,200**

Item Number: **429533** **Item TOTAL ALL Years ALL Phases ALL Segments:** **$2,400**

MPO Project No: AP4295342
LRTP Ref: C-6
County: MIAMI-DADE
Roadway ID:
Lanes Exist:
Lanes Improved:
Lanes Added:
Project Length:
District: 6

Project Description: **MIAMI INT'L AIRPORT E AND F TAXIWAY AND APRON REHAB**

Type of Work: **AVIATION PRESERVATION PROJECT** SIS or Non-SIS: **Yes**

Extra Description:

PHASE :	Funding Source	Proposed Funding (in $000s)							
		<2017	2016 - 2017	2017 - 2018	2018 - 2019	2019 - 2020	2020 - 2021	>2021	All Years
	DDR	0	0	0	0	25	0	0	25

FLP: AVIATION

MPO Project No:	AP4295342
LRTP Ref:	C-6
County:	MIAMI-DADE
Roadway ID:	
Lanes Exist:	
Lanes Improved:	
Lanes Added:	
Project Length:	
District:	6

Project Description: **MIAMI INT'L AIRPORT E AND F TAXIWAY AND APRON REHAB**

Type of Work: **AVIATION PRESERVATION PROJECT** SIS or Non-SIS: **Yes**

Extra Description:

PHASE :	Funding Source	Proposed Funding (in $000s) <2017	2016 - 2017	2017 - 2018	2018 - 2019	2019 - 2020	2020 - 2021	>2021	All Years
	LF	0	0	0	0	25	0	0	25
CAPITAL	Total	0	0	0	0	50	0	0	50

RESPONSIBLE AGENCY: **Miami-Dade Aviation Department**

Item Segment TOTAL ALL Years ALL Phases: $50

Item Number: 429534 **Item TOTAL ALL Years ALL Phases ALL Segments: $50**

MPO Project No:	AP4311271
LRTP Ref:	C-6
County:	MIAMI-DADE
Roadway ID:	
Lanes Exist:	
Lanes Improved:	
Lanes Added:	
Project Length:	
District:	6

Project Description: **MIAMI HOMESTEAD GENERAL RUNWAY 18/36 PAVEMENT REHABILITATION**

Type of Work: **AVIATION PRESERVATION PROJECT** SIS or Non-SIS: **No**

Extra Description:

PHASE :	Funding Source	Proposed Funding (in $000s) <2017	2016 - 2017	2017 - 2018	2018 - 2019	2019 - 2020	2020 - 2021	>2021	All Years
	DPTO	0	377	0	0	0	0	0	377

FLP: AVIATION

MPO Project No:	AP4311271
LRTP Ref:	C-6
County:	MIAMI-DADE
Roadway ID:	
Lanes Exist:	
Lanes Improved:	
Lanes Added:	
Project Length:	
District:	6

Project Description: **MIAMI HOMESTEAD GENERAL RUNWAY 18/36 PAVEMENT REHABILITATION**

Type of Work: **AVIATION PRESERVATION PROJECT** SIS or Non-SIS: **No**

Extra Description:

PHASE :	Funding Source	Proposed Funding (in $000s) <2017	2016 - 2017	2017 - 2018	2018 - 2019	2019 - 2020	2020 - 2021	>2021	All Years
	LF	0	377	0	0	0	0	0	377
CAPITAL	Total	0	754	0	0	0	0	0	754

RESPONSIBLE AGENCY: **Miami-Dade Aviation Department**

Item Segment TOTAL ALL Years ALL Phases: $754

Item Number: 431127 **Item TOTAL ALL Years ALL Phases ALL Segments: $754**

MPO Project No:	AP4333711
LRTP Ref:	
County:	MIAMI-DADE
Roadway ID:	
Lanes Exist:	
Lanes Improved:	
Lanes Added:	
Project Length:	
District:	6

Project Description: **MIAMI INT'L AIRPORT TERMINAL WIDE CC E - H LIGHTNING**

Type of Work: **AVIATION CAPACITY PROJECT** SIS or Non-SIS: **Yes**

Extra Description:

PHASE :	Funding Source	Proposed Funding (in $000s) <2017	2016 - 2017	2017 - 2018	2018 - 2019	2019 - 2020	2020 - 2021	>2021	All Years
	DDR	0	0	270	0	0	0	0	270
	DPTO	0	0	2,500	0	0	0	0	2,500
	DS	0	0	155	0	0	0	0	155

FLP: AVIATION

MPO Project No: AP4333711
LRTP Ref:
County: MIAMI-DADE
Roadway ID:
Lanes Exist:
Lanes Improved:
Lanes Added:
Project Length:
District: 6

Project Description: **MIAMI INT'L AIRPORT TERMINAL WIDE CC E - H LIGHTNING**

Type of Work: **AVIATION CAPACITY PROJECT** SIS or Non-SIS: **Yes**

Extra Description:

PHASE :	Funding Source	<2017	2016 - 2017	2017 - 2018	2018 - 2019	2019 - 2020	2020 - 2021	>2021	All Years
		Proposed Funding (in $000s)							
	LF	0	0	2,500	0	0	0	0	2,500
	LF	0	0	425	0	0	0	0	425
CAPITAL	Total	0	0	5,850	0	0	0	0	5,850

RESPONSIBLE AGENCY: **Miami-Dade Aviation Department**

Item Segment TOTAL ALL Years ALL Phases: $5,850

Item Number: 433371 **Item TOTAL ALL Years ALL Phases ALL Segments: $5,850**

MPO Project No: AP4353791
LRTP Ref: C-6
County: MIAMI-DADE
Roadway ID:
Lanes Exist:
Lanes Improved:
Lanes Added:
Project Length:
District: 6

Project Description: **MIAMI EXECUTIVE AIRPORT TAXIWAY REHABILITATION**

Type of Work: **AVIATION REVENUE/OPERATIONAL** SIS or Non-SIS: **Yes**

Extra Description:

PHASE :	Funding Source	<2017	2016 - 2017	2017 - 2018	2018 - 2019	2019 - 2020	2020 - 2021	>2021	All Years
		Proposed Funding (in $000s)							
	DPTO	0	0	0	1,001	0	0	0	1,001
	LF	0	0	0	1,001	0	0	0	1,001
CAPITAL	Total	0	0	0	2,002	0	0	0	2,002

RESPONSIBLE AGENCY: **Miami-Dade Aviation Department**

Item Segment TOTAL ALL Years ALL Phases: $2,002

Item Number: 435379 **Item TOTAL ALL Years ALL Phases ALL Segments: $2,002**

FLP: AVIATION

MPO Project No: AP4367741
LRTP Ref: C-6
County: MIAMI-DADE
Roadway ID:
Lanes Exist:
Lanes Improved:
Lanes Added:
Project Length:
District: 6

Project Description: **MIAMI OPA LOCKA EXECUTIVE AIRPORT INTERNAL PERIMETER ROAD SYSTEM**

Type of Work: **AVIATION CAPACITY PROJECT**

SIS or Non-SIS: **No**

Extra Description:

PHASE :	Funding Source	Proposed Funding (in $000s) <2017	2016 - 2017	2017 - 2018	2018 - 2019	2019 - 2020	2020 - 2021	>2021	All Years
	DDR	0	0	0	0	2,000	0	0	2,000
	LF	0	0	0	0	400	0	0	400
CAPITAL	Total	0	0	0	0	2,400	0	0	2,400

RESPONSIBLE AGENCY: **Miami-Dade Aviation Department**

Item Segment TOTAL ALL Years ALL Phases: $2,400

Item Number: 436774 **Item TOTAL ALL Years ALL Phases ALL Segments: $2,400**

MPO Project No: AP4367761
LRTP Ref: C-6
County: MIAMI-DADE
Roadway ID:
Lanes Exist:
Lanes Improved:
Lanes Added:
Project Length:
District: 6

Project Description: **MIAMI INT'L AIRPORT NEW CENTRAL TERMINAL H THRU F**

Type of Work: **AVIATION SECURITY PROJECT**

SIS or Non-SIS: **Yes**

Extra Description:

PHASE :	Funding Source	Proposed Funding (in $000s) <2017	2016 - 2017	2017 - 2018	2018 - 2019	2019 - 2020	2020 - 2021	>2021	All Years
	DDR	0	0	0	0	1,000	0	0	1,000
	LF	0	0	0	0	1,000	0	0	1,000
CAPITAL	Total	0	0	0	0	2,000	0	0	2,000

RESPONSIBLE AGENCY: **Miami-Dade Aviation Department**

Item Segment TOTAL ALL Years ALL Phases: $2,000

Item Number: 436776 **Item TOTAL ALL Years ALL Phases ALL Segments: $2,000**

FLP: AVIATION

MPO Project No: AP4367781
LRTP Ref: C-6
County: MIAMI-DADE
Roadway ID:
Lanes Exist:
Lanes Improved:
Lanes Added:
Project Length:
District: 6

Project Description: **MIAMI EXECUTIVE AIRPORT INTERNAL PERIMETER ROAD SYSTEM**

Type of Work: **AVIATION CAPACITY PROJECT** SIS or Non-SIS: **Yes**

Extra Description:

PHASE :	Funding Source	Proposed Funding (in $000s) <2017	2016 - 2017	2017 - 2018	2018 - 2019	2019 - 2020	2020 - 2021	>2021	All Years
	DDR	0	0	0	0	2,000	0	0	2,000
	LF	0	0	0	0	400	0	0	400
CAPITAL	Total	0	0	0	0	2,400	0	0	2,400

RESPONSIBLE AGENCY: **Miami-Dade Aviation Department**

Item Segment TOTAL ALL Years ALL Phases: $2,400

Item Number: 436778 **Item TOTAL ALL Years ALL Phases ALL Segments: $2,400**

MPO Project No: AP4367791
LRTP Ref: C-6
County: MIAMI-DADE
Roadway ID:
Lanes Exist:
Lanes Improved:
Lanes Added:
Project Length:
District: 6

Project Description: **MIAMI INT'L AIRPORT CONCOURSE F APRON AND UTILITIES**

Type of Work: **AVIATION PRESERVATION PROJECT** SIS or Non-SIS: **Yes**

Extra Description:

PHASE :	Funding Source	Proposed Funding (in $000s) <2017	2016 - 2017	2017 - 2018	2018 - 2019	2019 - 2020	2020 - 2021	>2021	All Years
	DPTO	0	0	0	0	1,000	0	0	1,000
	LF	0	0	0	0	1,000	0	0	1,000
CAPITAL	Total	0	0	0	0	2,000	0	0	2,000

RESPONSIBLE AGENCY: **Miami-Dade Aviation Department**

Item Segment TOTAL ALL Years ALL Phases: $2,000

Item Number: 436779 **Item TOTAL ALL Years ALL Phases ALL Segments: $2,000**

FLP: AVIATION

MPO Project No: AP4367861
LRTP Ref: C-6
County: MIAMI-DADE
Roadway ID:
Lanes Exist:
Lanes Improved:
Lanes Added:
Project Length:
District: 6

Project Description: **MIAMI INT'L AIRPORT CONCOURSE H APRON & UTILITIES**

Type of Work: **AVIATION PRESERVATION PROJECT** SIS or Non-SIS: **Yes**

Extra Description:

PHASE :	Funding Source	Proposed Funding (in $000s) <2017	2016 - 2017	2017 - 2018	2018 - 2019	2019 - 2020	2020 - 2021	>2021	All Years
	DPTO	0	0	0	0	1,000	0	0	1,000
	LF	0	0	0	0	1,000	0	0	1,000
CAPITAL	Total	0	0	0	0	2,000	0	0	2,000

RESPONSIBLE AGENCY: **Miami-Dade Aviation Department**

Item Segment TOTAL ALL Years ALL Phases: $2,000

Item Number: 436786 **Item TOTAL ALL Years ALL Phases ALL Segments: $2,000**

MPO Project No: AP4386121
LRTP Ref:
County: MIAMI-DADE
Roadway ID:
Lanes Exist:
Lanes Improved:
Lanes Added:
Project Length:
District: 6

Project Description: **DADE-COLLIER AIRPORT POWER DISTRIBUTION & AIRFIELD LIGHT FEEDER**

Type of Work: **AVIATION CAPACITY PROJECT** SIS or Non-SIS: **No**

Extra Description:

PHASE :	Funding Source	Proposed Funding (in $000s) <2017	2016 - 2017	2017 - 2018	2018 - 2019	2019 - 2020	2020 - 2021	>2021	All Years
	DDR	0	0	38	0	0	0	0	38
	DPTO	0	0	167	0	0	0	0	167

FLP: AVIATION

MPO Project No: AP4386121
LRTP Ref:
County: MIAMI-DADE
Roadway ID:
Lanes Exist:
Lanes Improved:
Lanes Added:
Project Length:
District: 6

Project Description: **DADE-COLLIER AIRPORT POWER DISTRIBUTION & AIRFIELD LIGHT FEEDER**

Type of Work: **AVIATION CAPACITY PROJECT**

SIS or Non-SIS: **No**

Extra Description:

PHASE :	Funding Source	Proposed Funding (in $000s) <2017	2016 - 2017	2017 - 2018	2018 - 2019	2019 - 2020	2020 - 2021	>2021	All Years
	LF	0	0	51	0	0	0	0	51
CAPITAL	Total	0	0	256	0	0	0	0	256

RESPONSIBLE AGENCY: **Miami-Dade Aviation Department**

Item Segment TOTAL ALL Years ALL Phases: $256

Item Number: 438612 **Item TOTAL ALL Years ALL Phases ALL Segments: $256**

MPO Project No: AP4386141
LRTP Ref:
County: MIAMI-DADE
Roadway ID:
Lanes Exist:
Lanes Improved:
Lanes Added:
Project Length:
District: 6

Project Description: **OPA LOCKA EXECUTIVE AIRPORT ENGINE RUN UP PAD**

Type of Work: **AVIATION PRESERVATION PROJECT**

SIS or Non-SIS: **No**

Extra Description:

PHASE :	Funding Source	Proposed Funding (in $000s) <2017	2016 - 2017	2017 - 2018	2018 - 2019	2019 - 2020	2020 - 2021	>2021	All Years
	DPTO	0	400	0	0	0	0	0	400
	LF	0	350	0	0	0	0	0	350

FLP: AVIATION

MPO Project No: AP4386141
LRTP Ref:
County: MIAMI-DADE
Roadway ID:
Lanes Exist:
Lanes Improved:
Lanes Added:
Project Length:
District: 6

Project Description: **OPA LOCKA EXECUTIVE AIRPORT ENGINE RUN UP PAD**

Type of Work: **AVIATION PRESERVATION PROJECT** SIS or Non-SIS: **No**

Extra Description:

PHASE :	Funding Source	Proposed Funding (in $000s) <2017	2016 - 2017	2017 - 2018	2018 - 2019	2019 - 2020	2020 - 2021	>2021	All Years
	SED	0	1,000	0	0	0	0	0	1,000
CAPITAL	Total	0	1,750	0	0	0	0	0	1,750

RESPONSIBLE AGENCY: **Miami-Dade Aviation Department**

Item Segment TOTAL ALL Years ALL Phases: $1,750

Item Number: 438614 **Item TOTAL ALL Years ALL Phases ALL Segments: $1,750**

MPO Project No: AP4386161
LRTP Ref:
County: MIAMI-DADE
Roadway ID:
Lanes Exist:
Lanes Improved:
Lanes Added:
Project Length:
District: 6

Project Description: **MIAMI INT'L AIRPORT CONCOURSE D TO E FACADE**

Type of Work: **AVIATION PRESERVATION PROJECT** SIS or Non-SIS: **Yes**

Extra Description:

PHASE :	Funding Source	Proposed Funding (in $000s) <2017	2016 - 2017	2017 - 2018	2018 - 2019	2019 - 2020	2020 - 2021	>2021	All Years
	DDR	0	0	597	975	0	0	0	1,572
	DPTO	0	0	3,500	0	0	2,750	0	6,250
	LF	0	0	4,097	975	0	2,750	0	7,822

FLP: AVIATION

MPO Project No: AP4386161
LRTP Ref:
County: MIAMI-DADE
Roadway ID:
Lanes Exist:
Lanes Improved:
Lanes Added:
Project Length:
District: 6

Project Description: **MIAMI INT'L AIRPORT CONCOURSE D TO E FACADE**

Type of Work: **AVIATION PRESERVATION PROJECT** SIS or Non-SIS: **Yes**

Extra Description:

PHASE :	Funding Source	Proposed Funding (in $000s) <2017	2016 - 2017	2017 - 2018	2018 - 2019	2019 - 2020	2020 - 2021	>2021	All Years
CAPITAL	Total	0	0	8,194	1,950	0	5,500	0	15,644

RESPONSIBLE AGENCY: **Miami-Dade Aviation Department**

Item Segment TOTAL ALL Years ALL Phases: $15,644

Item Number: 438616 **Item TOTAL ALL Years ALL Phases ALL Segments: $15,644**

MPO Project No: AP4386181
LRTP Ref:
County: MIAMI-DADE
Roadway ID:
Lanes Exist:
Lanes Improved:
Lanes Added:
Project Length:
District: 6

Project Description: **MIAMI INT'L AIRPORT TERMINAL E THRU F CONNECTOR**

Type of Work: **AVIATION PRESERVATION PROJECT** SIS or Non-SIS: **Yes**

Extra Description:

PHASE :	Funding Source	Proposed Funding (in $000s) <2017	2016 - 2017	2017 - 2018	2018 - 2019	2019 - 2020	2020 - 2021	>2021	All Years
	DPTO	0	0	0	7,540	0	0	0	7,540
	LF	0	0	0	7,540	0	0	0	7,540
CAPITAL	Total	0	0	0	15,080	0	0	0	15,080

RESPONSIBLE AGENCY: **Miami-Dade Aviation Department**

Item Segment TOTAL ALL Years ALL Phases: $15,080

Item Number: 438618 **Item TOTAL ALL Years ALL Phases ALL Segments: $15,080**

FLP: AVIATION

MPO Project No: AP4386191
LRTP Ref: C-6
County: MIAMI-DADE
Roadway ID:
Lanes Exist:
Lanes Improved:
Lanes Added:
Project Length:
District: 6

Project Description: **MIAMI INT'L AIRPORT CONCOURSE E TO H TICKET COUNTER IMPROVEMENTS**

Type of Work: **AVIATION PRESERVATION PROJECT** SIS or Non-SIS: **Yes**

Extra Description:

PHASE :	Funding Source	Proposed Funding (in $000s) <2017	2016 - 2017	2017 - 2018	2018 - 2019	2019 - 2020	2020 - 2021	>2021	All Years
	DPTO	0	0	0	5,000	0	0	0	5,000
	LF	0	0	0	5,000	0	0	0	5,000
CAPITAL	Total	0	0	0	10,000	0	0	0	10,000

RESPONSIBLE AGENCY: **Miami-Dade Aviation Department**

Item Segment TOTAL ALL Years ALL Phases: $10,000

Item Number: 438619 **Item TOTAL ALL Years ALL Phases ALL Segments: $10,000**

MPO Project No: AP4388061
LRTP Ref:
County: MIAMI-DADE
Roadway ID:
Lanes Exist:
Lanes Improved:
Lanes Added:
Project Length:
District: 6

Project Description: **MIAMI OPA LOCKA EXECUTIVE AIRPORT BLAST FENCE**

Type of Work: **AVIATION CAPACITY PROJECT** SIS or Non-SIS: **No**

Extra Description:

PHASE :	Funding Source	Proposed Funding (in $000s) <2017	2016 - 2017	2017 - 2018	2018 - 2019	2019 - 2020	2020 - 2021	>2021	All Years
	DDR	0	0	0	0	0	210	0	210
	LF	0	0	0	0	0	42	0	42
CAPITAL	Total	0	0	0	0	0	252	0	252

RESPONSIBLE AGENCY: **Miami-Dade Aviation Department**

Item Segment TOTAL ALL Years ALL Phases: $252

Item Number: 438806 **Item TOTAL ALL Years ALL Phases ALL Segments: $252**

FLP: AVIATION

MPO Project No: AP4388071
LRTP Ref:
County: MIAMI-DADE
Roadway ID:
Lanes Exist:
Lanes Improved:
Lanes Added:
Project Length:
District: 6

Project Description: **MIAMI OPA LOCKA EXECUTIVE APT US CUSTOMS & BORDER PATROL FIS FACILITY**

Type of Work: **AVIATION CAPACITY PROJECT** SIS or Non-SIS: **No**

Extra Description:

PHASE :	Funding Source	Proposed Funding (in $000s) <2017	2016 - 2017	2017 - 2018	2018 - 2019	2019 - 2020	2020 - 2021	>2021	All Years
	DPTO	0	0	0	0	0	500	0	500
	LF	0	0	0	0	0	100	0	100
CAPITAL	Total	0	0	0	0	0	600	0	600

RESPONSIBLE AGENCY: **Miami-Dade Aviation Department**

Item Segment TOTAL ALL Years ALL Phases: $600

Item Number: 438807 **Item TOTAL ALL Years ALL Phases ALL Segments: $600**

MPO Project No: AP4388081
LRTP Ref:
County: MIAMI-DADE
Roadway ID:
Lanes Exist:
Lanes Improved:
Lanes Added:
Project Length:
District: 6

Project Description: **MIAMI OPA LOCKA EXECUTIVE APT UPGRADE 9R/27L TO NON-PRECISION RUNWAY**

Type of Work: **AVIATION SAFETY PROJECT** SIS or Non-SIS: **No**

Extra Description:

PHASE :	Funding Source	Proposed Funding (in $000s) <2017	2016 - 2017	2017 - 2018	2018 - 2019	2019 - 2020	2020 - 2021	>2021	All Years
	DPTO	0	0	0	0	0	300	0	300
	LF	0	0	0	0	0	60	0	60
CAPITAL	Total	0	0	0	0	0	360	0	360

RESPONSIBLE AGENCY: **Miami-Dade Aviation Department**

Item Segment TOTAL ALL Years ALL Phases: $360

Item Number: 438808 **Item TOTAL ALL Years ALL Phases ALL Segments: $360**

FLP: AVIATION

MPO Project No: AP4388091
LRTP Ref:
County: MIAMI-DADE
Roadway ID:
Lanes Exist:
Lanes Improved:
Lanes Added:
Project Length:
District: 6

Project Description: **MIAMI OPA LOCKA EXECUTIVE APT NEW PARALLEL TAXIWAY**

Type of Work: **AVIATION SAFETY PROJECT**

SIS or Non-SIS: **No**

Extra Description:

PHASE :	Funding Source	Proposed Funding (in $000s) <2017	2016 - 2017	2017 - 2018	2018 - 2019	2019 - 2020	2020 - 2021	>2021	All Years
	DPTO	0	0	0	0	0	700	0	700
	LF	0	0	0	0	0	140	0	140
CAPITAL	Total	**0**	**0**	**0**	**0**	**0**	**840**	**0**	**840**

RESPONSIBLE AGENCY: **Miami-Dade Aviation Department**

Item Segment TOTAL ALL Years ALL Phases: $840

Item Number: 438809 **Item TOTAL ALL Years ALL Phases ALL Segments: $840**

MPO Project No: AP4388101
LRTP Ref:
County: MIAMI-DADE
Roadway ID:
Lanes Exist:
Lanes Improved:
Lanes Added:
Project Length:
District: 6

Project Description: **MIAMI HOMESTEAD GENERAL X51 WIDEN BLDG 6 PARKING LOT - ROADWAY ACCESS**

Type of Work: **AVIATION CAPACITY PROJECT**

SIS or Non-SIS: **No**

Extra Description:

PHASE :	Funding Source	Proposed Funding (in $000s) <2017	2016 - 2017	2017 - 2018	2018 - 2019	2019 - 2020	2020 - 2021	>2021	All Years
	DPTO	0	0	0	0	0	750	0	750
	LF	0	0	0	0	0	150	0	150
CAPITAL	Total	**0**	**0**	**0**	**0**	**0**	**900**	**0**	**900**

RESPONSIBLE AGENCY: **Miami-Dade Aviation Department**

Item Segment TOTAL ALL Years ALL Phases: $900

Item Number: 438810 **Item TOTAL ALL Years ALL Phases ALL Segments: $900**

FLP: AVIATION

MPO Project No: AP4388111
LRTP Ref:
County: MIAMI-DADE
Roadway ID:
Lanes Exist:
Lanes Improved:
Lanes Added:
Project Length:
District: 6

Project Description: **MIAMI HOMESTEAD GENERAL X51 PAVE SW 280TH STREET**

Type of Work: **AVIATION REVENUE/OPERATIONAL** SIS or Non-SIS: **No**

Extra Description:

PHASE :	Funding Source	<2017	2016 - 2017	2017 - 2018	2018 - 2019	2019 - 2020	2020 - 2021	>2021	All Years
		Proposed Funding (in $000s)							
	DPTO	0	0	0	0	0	150	0	150
	LF	0	0	0	0	0	30	0	30
CAPITAL	Total	0	0	0	0	0	180	0	180

RESPONSIBLE AGENCY: **Miami-Dade Aviation Department**

Item Segment TOTAL ALL Years ALL Phases: $180

Item Number: 438811 **Item TOTAL ALL Years ALL Phases ALL Segments: $180**

MPO Project No: AP4388121
LRTP Ref:
County: MIAMI-DADE
Roadway ID:
Lanes Exist:
Lanes Improved:
Lanes Added:
Project Length:
District: 6

Project Description: **MIAMI EXECUTIVE AIRPORT FIRE STATION ADDITION**

Type of Work: **AVIATION SAFETY PROJECT** SIS or Non-SIS: **Yes**

Extra Description:

PHASE :	Funding Source	<2017	2016 - 2017	2017 - 2018	2018 - 2019	2019 - 2020	2020 - 2021	>2021	All Years
		Proposed Funding (in $000s)							
	DPTO	0	0	0	0	0	150	0	150
	LF	0	0	0	0	0	30	0	30
CAPITAL	Total	0	0	0	0	0	180	0	180

RESPONSIBLE AGENCY: **Miami-Dade Aviation Department**

Item Segment TOTAL ALL Years ALL Phases: $180

Item Number: 438812 **Item TOTAL ALL Years ALL Phases ALL Segments: $180**

FLP: AVIATION

MPO Project No: AP4388131
LRTP Ref:
County: MIAMI-DADE
Roadway ID:
Lanes Exist:
Lanes Improved:
Lanes Added:
Project Length:
District: 6

Project Description: **MIAMI INT'L APT NW BLDG 871 THROUGH 896 APRON & DRAINAGE IMPROVEMENTS**

Type of Work: **AVIATION PRESERVATION PROJECT** SIS or Non-SIS: **Yes**

Extra Description:

PHASE :	Funding Source	Proposed Funding (in $000s) <2017	2016 - 2017	2017 - 2018	2018 - 2019	2019 - 2020	2020 - 2021	>2021	All Years
	DDR	0	0	0	0	0	500	0	500
	LF	0	0	0	0	0	500	0	500
CAPITAL	Total	0	0	0	0	0	1,000	0	1,000

RESPONSIBLE AGENCY: **Miami-Dade Aviation Department**

Item Segment TOTAL ALL Years ALL Phases: $1,000

Item Number: 438813 **Item TOTAL ALL Years ALL Phases ALL Segments: $1,000**

MPO Project No: AP4388141
LRTP Ref:
County: MIAMI-DADE
Roadway ID:
Lanes Exist:
Lanes Improved:
Lanes Added:
Project Length:
District: 6

Project Description: **MIAMI INT'L AIRPORT SATELLITE E PAVEMENT REHABILITATION**

Type of Work: **AVIATION PRESERVATION PROJECT** SIS or Non-SIS: **Yes**

Extra Description:

PHASE :	Funding Source	Proposed Funding (in $000s) <2017	2016 - 2017	2017 - 2018	2018 - 2019	2019 - 2020	2020 - 2021	>2021	All Years
	DPTO	0	0	0	0	0	1,000	0	1,000
	LF	0	0	0	0	0	1,000	0	1,000
CAPITAL	Total	0	0	0	0	0	2,000	0	2,000

RESPONSIBLE AGENCY: **Miami-Dade Aviation Department**

Item Segment TOTAL ALL Years ALL Phases: $2,000

Item Number: 438814 **Item TOTAL ALL Years ALL Phases ALL Segments: $2,000**

FLP: AVIATION

MPO Project No: AP4388151
LRTP Ref:
County: MIAMI-DADE
Roadway ID:
Lanes Exist:
Lanes Improved:
Lanes Added:
Project Length:
District: 6

Project Description: **MIAMI INT'L AIRPORT RELAMPING AIRFIELD LIGHTS WITH LED**

Type of Work: **AVIATION CAPACITY PROJECT** SIS or Non-SIS: **Yes**

Extra Description:

PHASE :	Funding Source	<2017	2016 - 2017	2017 - 2018	2018 - 2019	2019 - 2020	2020 - 2021	>2021	All Years
		Proposed Funding (in $000s)							
	DPTO	0	0	0	0	0	500	0	500
	LF	0	0	0	0	0	500	0	500
CAPITAL	Total	0	0	0	0	0	1,000	0	1,000

RESPONSIBLE AGENCY: **Miami-Dade Aviation Department**

Item Segment TOTAL ALL Years ALL Phases: $1,000

Item Number: 438815 **Item TOTAL ALL Years ALL Phases ALL Segments: $1,000**

MPO Project No: AP4388161
LRTP Ref:
County: MIAMI-DADE
Roadway ID:
Lanes Exist:
Lanes Improved:
Lanes Added:
Project Length:
District: 6

Project Description: **MIAMI INT'L FIRE PROTECTION UPGRADE OF SECURITY CCTV/COMMUNICATION RMS**

Type of Work: **AVIATION SECURITY PROJECT** SIS or Non-SIS: **Yes**

Extra Description:

PHASE :	Funding Source	<2017	2016 - 2017	2017 - 2018	2018 - 2019	2019 - 2020	2020 - 2021	>2021	All Years
		Proposed Funding (in $000s)							
	DDR	0	0	0	0	0	500	0	500
	LF	0	0	0	0	0	500	0	500
CAPITAL	Total	0	0	0	0	0	1,000	0	1,000

RESPONSIBLE AGENCY: **Miami-Dade Aviation Department**

Item Segment TOTAL ALL Years ALL Phases: $1,000

Item Number: 438816 **Item TOTAL ALL Years ALL Phases ALL Segments: $1,000**

FLP: AVIATION

MPO Project No: AP4388181
LRTP Ref:
County: MIAMI-DADE
Roadway ID:
Lanes Exist:
Lanes Improved:
Lanes Added:
Project Length:
District: 6

Project Description: **MIAMI INT'L APT CLOSURE OF PERIMETER ROAD ALONG FUEL FARM**

Type of Work: **AVIATION CAPACITY PROJECT** SIS or Non-SIS: **Yes**

Extra Description:

PHASE :

Funding Source	Proposed Funding (in $000s) <2017	2016 - 2017	2017 - 2018	2018 - 2019	2019 - 2020	2020 - 2021	>2021	All Years
DDR	0	0	0	0	0	72	0	72
DPTO	0	0	0	0	0	481	0	481
LF	0	0	0	0	0	553	0	553
CAPITAL Total	0	0	0	0	0	1,106	0	1,106

RESPONSIBLE AGENCY: **Miami-Dade Aviation Department**

Item Segment TOTAL ALL Years ALL Phases: $1,106

Item Number: 438818 **Item TOTAL ALL Years ALL Phases ALL Segments: $1,106**

MPO Project No: AP4388191
LRTP Ref:
County: MIAMI-DADE
Roadway ID:
Lanes Exist:
Lanes Improved:
Lanes Added:
Project Length:
District: 6

Project Description: **MIAMI INT'L AIRPORT TAXI MANAGEMENT SYSTEM**

Type of Work: **AVIATION CAPACITY PROJECT** SIS or Non-SIS: **Yes**

Extra Description:

PHASE :

Funding Source	Proposed Funding (in $000s) <2017	2016 - 2017	2017 - 2018	2018 - 2019	2019 - 2020	2020 - 2021	>2021	All Years
DPTO	0	0	0	0	0	500	0	500

FLP: AVIATION

MPO Project No: AP4388191
LRTP Ref:
County: MIAMI-DADE
Roadway ID:
Lanes Exist:
Lanes Improved:
Lanes Added:
Project Length:
District: 6

Project Description: **MIAMI INT'L AIRPORT TAXI MANAGEMENT SYSTEM**

Type of Work: **AVIATION CAPACITY PROJECT** SIS or Non-SIS: **Yes**

Extra Description:

PHASE :	Funding Source	Proposed Funding (in $000s) <2017	2016 - 2017	2017 - 2018	2018 - 2019	2019 - 2020	2020 - 2021	>2021	All Years
	LF	0	0	0	0	0	500	0	500
CAPITAL	Total	0	0	0	0	0	1,000	0	1,000

RESPONSIBLE AGENCY: **Miami-Dade Aviation Department**

Item Segment TOTAL ALL Years ALL Phases: $1,000

Item Number: 438819 **Item TOTAL ALL Years ALL Phases ALL Segments: $1,000**

MPO Project No: AP4388201
LRTP Ref:
County: MIAMI-DADE
Roadway ID:
Lanes Exist:
Lanes Improved:
Lanes Added:
Project Length:
District: 6

Project Description: **MIAMI INT'L AIRPORT LOWER CC E INT'L/DOMESTIC BUS STATION RENOVATION**

Type of Work: **AVIATION PRESERVATION PROJECT** SIS or Non-SIS: **Yes**

Extra Description:

PHASE :	Funding Source	Proposed Funding (in $000s) <2017	2016 - 2017	2017 - 2018	2018 - 2019	2019 - 2020	2020 - 2021	>2021	All Years
	DDR	0	0	0	0	0	500	0	500

FLP: AVIATION

MPO Project No:	AP4388201
LRTP Ref:	
County:	MIAMI-DADE
Roadway ID:	
Lanes Exist:	
Lanes Improved:	
Lanes Added:	
Project Length:	
District:	6

Project Description: **MIAMI INT'L AIRPORT LOWER CC E INT'L/DOMESTIC BUS STATION RENOVATION**

Type of Work: **AVIATION PRESERVATION PROJECT** SIS or Non-SIS: **Yes**

Extra Description:

PHASE :	Funding Source	Proposed Funding (in $000s) <2017	2016 - 2017	2017 - 2018	2018 - 2019	2019 - 2020	2020 - 2021	>2021	All Years
	LF	0	0	0	0	0	500	0	500
CAPITAL	**Total**	**0**	**0**	**0**	**0**	**0**	**1,000**	**0**	**1,000**

RESPONSIBLE AGENCY: **Miami-Dade Aviation Department**

Item Segment TOTAL ALL Years ALL Phases: $1,000

Item Number: 438820 **Item TOTAL ALL Years ALL Phases ALL Segments: $1,000**

FLP: AVIATION

MPO Project No:	AP4388211
LRTP Ref:	
County:	MIAMI-DADE
Roadway ID:	
Lanes Exist:	
Lanes Improved:	
Lanes Added:	
Project Length:	
District:	6

Project Description: **MIAMI INT'L AIRPORT & GA ENVIRONMENTAL COMPLIANCE**

Type of Work: **AVIATION CAPACITY PROJECT**

SIS or Non-SIS: **Yes**

Extra Description:

PHASE :	Funding Source	Proposed Funding (in $000s) <2017	2016 - 2017	2017 - 2018	2018 - 2019	2019 - 2020	2020 - 2021	>2021	All Years
	DDR	0	0	0	0	0	500	0	500
	LF	0	0	0	0	0	500	0	500
CAPITAL	Total	0	0	0	0	0	1,000	0	1,000

RESPONSIBLE AGENCY: **Miami-Dade Aviation Department**

Item Segment TOTAL ALL Years ALL Phases: **$1,000**

Item Number: **438821** **Item TOTAL ALL Years ALL Phases ALL Segments:** **$1,000**

Yearly Totals	$73,591	$25,870	$43,710	$47,646	$10,850	$26,918	$0	$228,585

FLP: AVIATION *5 Year TIP Total* *$154,994*

FLP: INTERMODAL

MPO Project No:	TA4241472
LRTP Ref:	NA
County:	MIAMI-DADE
Roadway ID:	
Lanes Exist:	
Lanes Improved:	
Lanes Added:	
Project Length:	
District:	6

Project Description: **MDT - ADDITIONAL ELEVATORS AT DADELAND NORTH METRORAIL STATION**

Type of Work: **INTERMODAL HUB CAPACITY**

SIS or Non-SIS: **No**

Extra Description:

PHASE :

Funding Source	Proposed Funding (in $000s) <2017	2016 - 2017	2017 - 2018	2018 - 2019	2019 - 2020	2020 - 2021	>2021	All Years
DPTO	0	0	0	850	0	0	0	850
DS	975	0	0	0	0	0	0	975
LF	975	0	0	850	0	0	0	1,825
CAPITAL Total	1,950	0	0	1,700	0	0	0	3,650

RESPONSIBLE AGENCY: **Miami-Dade Dept. of Transportation and Public Works**

Item Segment TOTAL ALL Years ALL Phases: $3,650

Item Number: 424147

Item TOTAL ALL Years ALL Phases ALL Segments: $3,650

MPO Project No:	TA4310772
LRTP Ref:	C-6
County:	MIAMI-DADE
Roadway ID:	
Lanes Exist:	
Lanes Improved:	
Lanes Added:	
Project Length:	
District:	6

Project Description: **MDT - SR 836 EXPRESS PARK AND RIDE LOT AT SW 8 ST AND SW 147 AVE AT SW 8 ST AND SW 147 AVE**

Type of Work: **PARK AND RIDE LOTS**

SIS or Non-SIS: **No**

Extra Description: **transit signal priority and park and rides.**

PHASE :

Funding Source	Proposed Funding (in $000s) <2017	2016 - 2017	2017 - 2018	2018 - 2019	2019 - 2020	2020 - 2021	>2021	All Years
DPTO	0	874	0	0	0	0	0	874
DS	0	24	0	0	0	0	0	24

FLP: INTERMODAL

MPO Project No:	TA4310772
LRTP Ref:	C-6
County:	MIAMI-DADE
Roadway ID:	
Lanes Exist:	
Lanes Improved:	
Lanes Added:	
Project Length:	
District:	6

Project Description: **MDT - SR 836 EXPRESS PARK AND RIDE LOT AT SW 8 ST AND SW 147 AVE AT SW 8 ST AND SW 147 AVE**

Type of Work: **PARK AND RIDE LOTS**

SIS or Non-SIS: **No**

Extra Description: **transit signal priority and park and rides.**

PHASE :	Funding Source	Proposed Funding (in $000s) <2017	2016 - 2017	2017 - 2018	2018 - 2019	2019 - 2020	2020 - 2021	>2021	All Years
	LF	0	898	0	0	0	0	0	898
CAPITAL	Total	0	1,796	0	0	0	0	0	1,796

RESPONSIBLE AGENCY: **Miami-Dade Dept. of Transportation and Public Works**

Item Segment TOTAL ALL Years ALL Phases: $1,796

Item Number: 431077

Item TOTAL ALL Years ALL Phases ALL Segments: $15,723

FLP: INTERMODAL

MPO Project No:	TA4371431
LRTP Ref:	6-43
County:	MIAMI-DADE
Roadway ID:	
Lanes Exist:	
Lanes Improved:	
Lanes Added:	
Project Length:	
District:	6

Project Description: **Dolphin Station at HEFT and NW 12th St** **Dolphin Station Intermodal Terminal** **Miami Lakes Terminal**

Type of Work: **TRANSIT CENTER WITH PARK AND RIDE LOT** SIS or Non-SIS: **No**

Extra Description: **Project requires a CDMP amendment prior to construction.**

PHASE :	Funding Source	Proposed Funding (in $000s) <2017	2016 - 2017	2017 - 2018	2018 - 2019	2019 - 2020	2020 - 2021	>2021	All Years
	DDR	300	0	0	5,000	0	0	0	5,300
	LF	0	0	0	5,000	0	0	0	5,000
CAPITAL	Total	300	0	0	10,000	0	0	0	10,300

RESPONSIBLE AGENCY: **Miami-Dade Dept. of Transportation and Public Works**

Item Segment TOTAL ALL Years ALL Phases: **$10,300**

Item Number: **437143** **Item TOTAL ALL Years ALL Phases ALL Segments:** **$10,300**

Yearly Totals	$2,250	$1,796	$0	$11,700	$0	$0	$0	$15,746

FLP: INTERMODAL *5 Year TIP Total* *$13,496*

FLP: MULTIMODAL FACILITY

MPO Project No:	TA2496431
LRTP Ref:	C-6
County:	MIAMI-DADE
Roadway ID:	
Lanes Exist:	
Lanes Improved:	
Lanes Added:	
Project Length:	
District:	6

Project Description: **MIAMI INTERMODAL CTR (MIC) MANAGEMENT CONSULTANT**

Type of Work: **INTERMODAL HUB CAPACITY**

SIS or Non-SIS: **Yes**

Extra Description:

PHASE :	Funding Source	Proposed Funding (in $000s) <2017	2016 - 2017	2017 - 2018	2018 - 2019	2019 - 2020	2020 - 2021	>2021	All Years
	DDR	21,934	170	170	170	170	170	0	22,784
	DIH	895	0	0	0	0	0	0	895
	DS	22,384	0	0	0	0	0	0	22,384
	LF	2,273	0	0	0	0	0	0	2,273
PLANNING AND DESIGN	**Total**	**47,486**	**170**	**170**	**170**	**170**	**170**	**0**	**48,336**
	BNCA	291	0	0	0	0	0	0	291
	BNDS	1,155	0	0	0	0	0	0	1,155
	DS	112	0	0	0	0	0	0	112
RIGHT OF WAY	**Total**	**1,558**	**0**	**0**	**0**	**0**	**0**	**0**	**1,558**

RESPONSIBLE AGENCY: **Miami-Dade Dept. of Transportation and Public Works**

Item Segment TOTAL ALL Years ALL Phases: $49,894

Item Number: 249643

Item TOTAL ALL Years ALL Phases ALL Segments: $52,884

FLP: MULTIMODAL FACILITY

MPO Project No:	TA2496432
LRTP Ref:	C-6
County:	MIAMI-DADE
Roadway ID:	
Lanes Exist:	
Lanes Improved:	
Lanes Added:	
Project Length:	
District:	6

Project Description: **MIAMI INTERMODAL CTR (MIC) LEGAL CONSULTANT FOR RENTAL CAR FACILITY**

Type of Work: **INTERMODAL HUB CAPACITY** SIS or Non-SIS: **Yes**

Extra Description:

PHASE :	Funding Source	Proposed Funding (in $000s) <2017	2016 - 2017	2017 - 2018	2018 - 2019	2019 - 2020	2020 - 2021	>2021	All Years
		2,990	0	0	0	0	0	0	2,990
PLANNING AND DESIGN	**Total**	**2,990**	**0**	**0**	**0**	**0**	**0**	**0**	**2,990**

RESPONSIBLE AGENCY: **Miami-Dade Dept. of Transportation and Public Works**

Item Segment TOTAL ALL Years ALL Phases: $2,990

Item Number: 249643 **Item TOTAL ALL Years ALL Phases ALL Segments: $52,884**

MPO Project No:	TA2516846
LRTP Ref:	6-10
County:	MIAMI-DADE
Roadway ID:	
Lanes Exist:	
Lanes Improved:	
Lanes Added:	
Project Length:	
District:	6

Project Description: **GOLDEN GLADES MULTI- MODAL TERMINAL**

Type of Work: **INTERMODAL HUB CAPACITY** SIS or Non-SIS: **Yes**

Extra Description:

PHASE :	Funding Source	Proposed Funding (in $000s) <2017	2016 - 2017	2017 - 2018	2018 - 2019	2019 - 2020	2020 - 2021	>2021	All Years
	DIH	33	0	0	0	0	0	0	33
	DIS	118	0	0	0	0	0	0	118
	DS	15	0	0	0	0	0	0	15
	GMR	1,415	0	0	0	0	0	0	1,415
	SU	0	500	0	0	0	0	0	500
PLANNING AND DESIGN	**Total**	**1,581**	**500**	**0**	**0**	**0**	**0**	**0**	**2,081**

FLP: MULTIMODAL FACILITY

MPO Project No:	TA2516846
LRTP Ref:	6-10
County:	MIAMI-DADE
Roadway ID:	
Lanes Exist:	
Lanes Improved:	
Lanes Added:	
Project Length:	
District:	6

Project Description: **GOLDEN GLADES MULTI- MODAL TERMINAL**

Type of Work: **INTERMODAL HUB CAPACITY**

SIS or Non-SIS: **Yes**

Extra Description:

PHASE :	Funding Source	Proposed Funding (in $000s) <2017	2016 - 2017	2017 - 2018	2018 - 2019	2019 - 2020	2020 - 2021	>2021	All Years
	DDR	0	0	888	0	0	0	0	888
	SU	0	0	28,210	0	0	0	0	28,210
	TRIP	0	0	12,149	0	0	0	0	12,149
	TRWR	0	0	6,234	0	0	0	0	6,234
DESIGN/BUILD	**Total**	**0**	**0**	**47,481**	**0**	**0**	**0**	**0**	**47,481**
	SU	0	0	0	0	0	200	0	200
	TRIP	0	0	0	0	0	200	0	200
ALTERNATIVE CONTRACTING INCENTIVES	**Total**	**0**	**0**	**0**	**0**	**0**	**400**	**0**	**400**

RESPONSIBLE AGENCY: **Miami-Dade Dept. of Transportation and Public Works**

Item Segment TOTAL ALL Years ALL Phases: $49,962

Item Number: 251684

Item TOTAL ALL Years ALL Phases ALL Segments: $51,951

FLP: MULTIMODAL FACILITY

MPO Project No:	TA4068001
LRTP Ref:	C-6
County:	MIAMI-DADE
Roadway ID:	
Lanes Exist:	
Lanes Improved:	
Lanes Added:	
Project Length:	
District:	6

Project Description: **MIAMI INTERMODAL CTR (MIC) MIC CORE ROW (PRIORITY 3 ROW)**

Type of Work: **INTERMODAL HUB CAPACITY**

SIS or Non-SIS: **Yes**

Extra Description:

PHASE :	Funding Source	Proposed Funding (in $000s) <2017	2016 - 2017	2017 - 2018	2018 - 2019	2019 - 2020	2020 - 2021	>2021	All Years
	BNCA	14	0	0	0	0	0	0	14
	BNCA	420	0	0	0	0	0	0	420
	BNDS	187	0	0	0	0	0	0	187
	BNDS	8,168	0	0	0	0	0	0	8,168
	DDR	698	0	0	0	0	0	0	698
	DDR	6,221	0	0	0	0	0	0	6,221
	DIH	141	0	0	0	0	0	0	141
	DIRS	364	0	0	0	0	0	0	364
	DIRS	6,896	0	0	0	0	0	0	6,896
	DS	371	0	0	0	0	0	0	371
	DS	167	0	0	0	0	0	0	167
	DS	997	345	0	0	0	0	0	1,342
	SA	15	0	0	0	0	0	0	15
	TIFI	7,604	0	0	0	0	0	0	7,604
	TIFI	100,718	0	0	0	0	0	0	100,718
RIGHT OF WAY	**Total**	**132,981**	**345**	**0**	**0**	**0**	**0**	**0**	**133,326**
	DDR	67	0	0	0	0	0	0	67
RAILROAD & UTILITIES	**Total**	**67**	**0**	**0**	**0**	**0**	**0**	**0**	**67**

FLP: MULTIMODAL FACILITY

RESPONSIBLE AGENCY: **Miami-Dade Dept. of Transportation and Public Works**

Item Segment TOTAL ALL Years ALL Phases: **$133,393**

Item Number: **406800** **Item TOTAL ALL Years ALL Phases ALL Segments:** **$415,651**

MPO Project No:	TA4068002
LRTP Ref:	6-10
County:	MIAMI-DADE
Roadway ID:	
Lanes Exist:	
Lanes Improved:	
Lanes Added:	
Project Length:	
District:	6

Project Description: **MIAMI INTERMODAL CTR (MIC) MIC CENTRAL STATION**

Type of Work: **INTERMODAL HUB CAPACITY** SIS or Non-SIS: **Yes**

Extra Description:

PHASE :	Funding Source	Proposed Funding (in $000s) <2017	2016 - 2017	2017 - 2018	2018 - 2019	2019 - 2020	2020 - 2021	>2021	All Years
	DDR	18,048	0	0	0	0	0	0	18,048
	GMR	9,509	0	0	0	0	0	0	9,509
	SU	20,000	0	0	0	0	0	0	20,000
	Total	**47,557**	**0**	**0**	**0**	**0**	**0**	**0**	**47,557**
	DDR	3,455	0	0	0	0	0	0	3,455
	DIH	321	0	0	0	0	0	0	321
	DPTO	185	0	0	0	0	0	0	185
	DS	4,068	0	0	0	0	0	0	4,068
	LF	598	0	0	0	0	0	0	598
	TIFI	3,210	0	0	0	0	0	0	3,210
PLANNING AND DESIGN	**Total**	**11,837**	**0**	**0**	**0**	**0**	**0**	**0**	**11,837**
	BNDS	2	0	0	0	0	0	0	2
	DDR	6,657	300	0	0	0	0	0	6,957
	DI	2,600	2,600	0	0	0	0	0	5,200
	DIRS	411	0	0	0	0	0	0	411
	LF	147	0	0	0	0	0	0	147

FLP: MULTIMODAL FACILITY

MPO Project No:	TA4068002
LRTP Ref:	6-10
County:	MIAMI-DADE
Roadway ID:	
Lanes Exist:	
Lanes Improved:	
Lanes Added:	
Project Length:	
District:	6

Project Description: **MIAMI INTERMODAL CTR (MIC) MIC CENTRAL STATION**

Type of Work: **INTERMODAL HUB CAPACITY**

SIS or Non-SIS: **Yes**

Extra Description:

PHASE :	Funding Source	Proposed Funding (in $000s)							
		<2017	2016 - 2017	2017 - 2018	2018 - 2019	2019 - 2020	2020 - 2021	>2021	All Years
	TRIP	500	0	0	0	0	0	0	500
RIGHT OF WAY	**Total**	**10,317**	**2,900**	**0**	**0**	**0**	**0**	**0**	**13,217**
	DDR	895	0	0	0	0	0	0	895
	DS	201	0	0	0	0	0	0	201
	LF	100	0	0	0	0	0	0	100
RAILROAD & UTILITIES	**Total**	**1,196**	**0**	**0**	**0**	**0**	**0**	**0**	**1,196**
	DDR	5,210	0	0	0	0	0	0	5,210
	DDR	3,859	0	0	0	0	0	0	3,859
	DDR	5,287	0	0	0	0	0	0	5,287
	DDR	3,572	0	0	0	0	0	0	3,572
	DIH	801	0	0	0	0	0	0	801
	DS	1,000	0	0	0	0	0	0	1,000
	DSB4	435	0	0	0	0	0	0	435
	LF	3,053	0	0	0	0	0	0	3,053
	LF	822	0	0	0	0	0	0	822
	LF	5,337	0	0	0	0	0	0	5,337
	SIB1	37,814	0	0	0	0	0	0	37,814

FLP: MULTIMODAL FACILITY

MPO Project No:	TA4068002
LRTP Ref:	6-10
County:	MIAMI-DADE
Roadway ID:	
Lanes Exist:	
Lanes Improved:	
Lanes Added:	
Project Length:	
District:	6

Project Description: **MIAMI INTERMODAL CTR (MIC) MIC CENTRAL STATION**

Type of Work: **INTERMODAL HUB CAPACITY**

SIS or Non-SIS: **Yes**

Extra Description:

PHASE :	Funding Source	Proposed Funding (in $000s)							
		<2017	2016 - 2017	2017 - 2018	2018 - 2019	2019 - 2020	2020 - 2021	>2021	All Years
	SIBG	7,186	0	0	0	0	0	0	7,186
	SU	19,089	0	0	0	0	0	0	19,089
	SU	17,318	0	0	0	0	0	0	17,318
	TIFI	13,290	0	0	0	0	0	0	13,290
	TRIP	7,595	0	0	0	0	0	0	7,595
	TRIP	403	0	0	0	0	0	0	403
	TRIP	122	0	0	0	0	0	0	122
CONSTRUCTION	**Total**	**132,193**	**0**	**0**	**0**	**0**	**0**	**0**	**132,193**
	TIFI	950	0	0	0	0	0	0	950
CAPITAL	**Total**	**950**	**0**	**0**	**0**	**0**	**0**	**0**	**950**

RESPONSIBLE AGENCY: **Miami-Dade Dept. of Transportation and Public Works**

Item Segment TOTAL ALL Years ALL Phases: $206,950

Item Number: 406800

Item TOTAL ALL Years ALL Phases ALL Segments: $415,651

FLP: MULTIMODAL FACILITY

MPO Project No:	TA4068004
LRTP Ref:	C-6
County:	MIAMI-DADE
Roadway ID:	
Lanes Exist:	
Lanes Improved:	
Lanes Added:	
Project Length:	
District:	6

Project Description: **MIAMI INTERMODAL CTR (MIC) TRI-RAIL RELOCATION /TEMPORARY STATION**

Type of Work: **PUBLIC TRANSPORTATION STATION** SIS or Non-SIS: **Yes**

Extra Description:

PHASE :	Funding Source	Proposed Funding (in $000s) <2017	2016 - 2017	2017 - 2018	2018 - 2019	2019 - 2020	2020 - 2021	>2021	All Years
		891	0	0	0	0	0	0	891
	Total	**891**	**0**	**0**	**0**	**0**	**0**	**0**	**891**
		977	0	0	0	0	0	0	977
RAILROAD & UTILITIES	**Total**	**977**	**0**	**0**	**0**	**0**	**0**	**0**	**977**
		555	0	0	0	0	0	0	555
		15	0	0	0	0	0	0	15
		876	0	0	0	0	0	0	876
CONSTRUCTION	**Total**	**1,446**	**0**	**0**	**0**	**0**	**0**	**0**	**1,446**

RESPONSIBLE AGENCY: **Miami-Dade Dept. of Transportation and Public Works**

Item Segment TOTAL ALL Years ALL Phases: $3,314

Item Number: 406800

Item TOTAL ALL Years ALL Phases ALL Segments: $415,651

FLP: MULTIMODAL FACILITY

MPO Project No:	TA4068005
LRTP Ref:	C-6
County:	MIAMI-DADE
Roadway ID:	
Lanes Exist:	
Lanes Improved:	
Lanes Added:	
Project Length:	
District:	6

Project Description: **MIAMI INTERMODAL CTR (MIC) CORE/RCF MIA MOVER STATION**

Type of Work: **INTERMODAL HUB CAPACITY**

SIS or Non-SIS: **Yes**

Extra Description:

PHASE :	Funding Source	Proposed Funding (in $000s) <2017	2016 - 2017	2017 - 2018	2018 - 2019	2019 - 2020	2020 - 2021	>2021	All Years
		4,132	0	0	0	0	0	0	4,132
	Total	**4,132**	**0**	**0**	**0**	**0**	**0**	**0**	**4,132**
		32	0	0	0	0	0	0	32
PLANNING AND DESIGN	**Total**	**32**	**0**	**0**	**0**	**0**	**0**	**0**	**32**
		4,132	0	0	0	0	0	0	4,132
		888	0	0	0	0	0	0	888
CONSTRUCTION	**Total**	**5,020**	**0**	**0**	**0**	**0**	**0**	**0**	**5,020**

RESPONSIBLE AGENCY: **Miami-Dade Dept. of Transportation and Public Works**

Item Segment TOTAL ALL Years ALL Phases: $9,184

Item Number: 406800

Item TOTAL ALL Years ALL Phases ALL Segments: $415,651

FLP: MULTIMODAL FACILITY

MPO Project No:	TA4068006
LRTP Ref:	C-6
County:	MIAMI-DADE
Roadway ID:	
Lanes Exist:	
Lanes Improved:	
Lanes Added:	
Project Length:	
District:	6

Project Description: **MIAMI INTERMODAL CTR (MIC) MIC/MIA STATION**

Type of Work: **INTERMODAL HUB CAPACITY**

SIS or Non-SIS: **Yes**

Extra Description:

PHASE :	Funding Source	Proposed Funding (in $000s) <2017	2016 - 2017	2017 - 2018	2018 - 2019	2019 - 2020	2020 - 2021	>2021	All Years
		11,243	0	0	0	0	0	0	11,243
	Total	**11,243**	**0**	**0**	**0**	**0**	**0**	**0**	**11,243**
		3,881	0	0	0	0	0	0	3,881
		30,885	0	0	0	0	0	0	30,885
		11,243	0	0	0	0	0	0	11,243
CONSTRUCTION	**Total**	**46,009**	**0**	**0**	**0**	**0**	**0**	**0**	**46,009**

RESPONSIBLE AGENCY: **Miami-Dade Dept. of Transportation and Public Works**

Item Segment TOTAL ALL Years ALL Phases: $57,252

Item Number: 406800

Item TOTAL ALL Years ALL Phases ALL Segments: $415,651

FLP: MULTIMODAL FACILITY

MPO Project No:	TA4083232
LRTP Ref:	C-6
County:	MIAMI-DADE
Roadway ID:	
Lanes Exist:	
Lanes Improved:	
Lanes Added:	
Project Length:	
District:	6

Project Description: **MIAMI INTERMODAL CTR (MIC) FDOT/DISTRICT 6 LOAN REPAYMENT**

Type of Work: **FUNDING ACTION** SIS or Non-SIS: **Yes**

Extra Description:

PHASE :	Funding Source	Proposed Funding (in $000s) <2017	2016 - 2017	2017 - 2018	2018 - 2019	2019 - 2020	2020 - 2021	>2021	All Years
	DDR	113,400	18,500	9,750	1,750	1,750	1,750	9,750	156,650
	LF	7,415	0	0	0	0	0	0	7,415
	LFNE	60,182	16,116	16,854	1,847	0	0	0	94,999
ADMINISTRATION	**Total**	**180,997**	**34,616**	**26,604**	**3,597**	**1,750**	**1,750**	**9,750**	**259,064**

RESPONSIBLE AGENCY: **Miami-Dade Dept. of Transportation and Public Works**

Item Segment TOTAL ALL Years ALL Phases: $259,064

Item Number: 408323 **Item TOTAL ALL Years ALL Phases ALL Segments: $276,171**

MPO Project No:	TA4083241
LRTP Ref:	C-6
County:	MIAMI-DADE
Roadway ID:	
Lanes Exist:	
Lanes Improved:	
Lanes Added:	
Project Length:	
District:	6

Project Description: **MIAMI INTERMODAL CTR (MIC) RENTAL CAR FACILITY (RCF) TIFIA LOAN REPAYM**

Type of Work: **FUNDING ACTION** SIS or Non-SIS: **Yes**

Extra Description:

PHASE :	Funding Source	Proposed Funding (in $000s) <2017	2016 - 2017	2017 - 2018	2018 - 2019	2019 - 2020	2020 - 2021	>2021	All Years
	LFNE	72,105	19,397	19,824	19,762	19,851	19,942	102,211	273,092
ADMINISTRATION	**Total**	**72,105**	**19,397**	**19,824**	**19,762**	**19,851**	**19,942**	**102,211**	**273,092**

RESPONSIBLE AGENCY: **Miami-Dade Dept. of Transportation and Public Works**

Item Segment TOTAL ALL Years ALL Phases: $273,092

Item Number: 408324 **Item TOTAL ALL Years ALL Phases ALL Segments: $273,092**

FLP: MULTIMODAL FACILITY

MPO Project No:	TA4280114
LRTP Ref:	6-10
County:	MIAMI-DADE
Roadway ID:	
Lanes Exist:	
Lanes Improved:	
Lanes Added:	
Project Length:	
District:	6

Project Description: **MDT - NW 27TH AVENUE ENHANCED BUS SERVICE BUS TERMINAL**

Type of Work: **INTERMODAL HUB CAPACITY**

SIS or Non-SIS: **No**

Extra Description:

PHASE :	Funding Source	<2017	2016 - 2017	2017 - 2018	2018 - 2019	2019 - 2020	2020 - 2021	>2021	All Years
		Proposed Funding (in $000s)							
		1,595	0	0	0	0	0	0	1,595
		1,586	0	0	0	0	0	0	1,586
CAPITAL	Total	3,181	0	0	0	0	0	0	3,181

RESPONSIBLE AGENCY: **Miami-Dade Dept. of Transportation and Public Works**

Item Segment TOTAL ALL Years ALL Phases: $3,181

Item Number: 428011

Item TOTAL ALL Years ALL Phases ALL Segments: $6,826

MPO Project No:	TA4353811
LRTP Ref:	6-24
County:	MIAMI-DADE
Roadway ID:	
Lanes Exist:	
Lanes Improved:	
Lanes Added:	
Project Length:	
District:	6

Project Description: **MDT - PALMETTO INTERMODAL TERMINAL**

Type of Work: **INTERMODAL HUB CAPACITY**

SIS or Non-SIS: **No**

Extra Description:

PHASE :	Funding Source	<2017	2016 - 2017	2017 - 2018	2018 - 2019	2019 - 2020	2020 - 2021	>2021	All Years
		Proposed Funding (in $000s)							
	DDR	0	0	0	2,091	0	0	0	2,091
	DPTO	0	0	0	235	386	0	0	621
	DS	0	0	0	395	0	0	0	395

FLP: MULTIMODAL FACILITY

MPO Project No:	TA4353811
LRTP Ref:	6-24
County:	MIAMI-DADE
Roadway ID:	
Lanes Exist:	
Lanes Improved:	
Lanes Added:	
Project Length:	
District:	6

Project Description: **MDT - PALMETTO INTERMODAL TERMINAL**

Type of Work: **INTERMODAL HUB CAPACITY**

SIS or Non-SIS: **No**

Extra Description:

PHASE :	Funding Source	Proposed Funding (in $000s) <2017	2016 - 2017	2017 - 2018	2018 - 2019	2019 - 2020	2020 - 2021	>2021	All Years
	LF	0	0	0	1,338	95	0	0	1,433
CAPITAL	Total	0	0	0	4,059	481	0	0	4,540

RESPONSIBLE AGENCY: **Miami-Dade Dept. of Transportation and Public Works**

Item Segment TOTAL ALL Years ALL Phases: $4,540

Item Number: 435381 **Item TOTAL ALL Years ALL Phases ALL Segments: $4,540**

MPO Project No:	TA4379501
LRTP Ref:	
County:	MIAMI-DADE
Roadway ID:	
Lanes Exist:	
Lanes Improved:	
Lanes Added:	
Project Length:	
District:	6

Project Description: **DISTRICT INTERMODAL LOGISTIC CENTER (ILC) DEVELOPMENT**

Type of Work: **PTO STUDIES**

SIS or Non-SIS: **No**

Extra Description:

PHASE :	Funding Source	Proposed Funding (in $000s) <2017	2016 - 2017	2017 - 2018	2018 - 2019	2019 - 2020	2020 - 2021	>2021	All Years
	DIH	0	0	0	20	0	0	0	20

FLP: MULTIMODAL FACILITY

MPO Project No:	TA4379501
LRTP Ref:	
County:	MIAMI-DADE
Roadway ID:	
Lanes Exist:	
Lanes Improved:	
Lanes Added:	
Project Length:	
District:	6

Project Description: **DISTRICT INTERMODAL LOGISTIC CENTER (ILC) DEVELOPMENT**

Type of Work: **PTO STUDIES**

SIS or Non-SIS: **No**

Extra Description:

PHASE :	Funding Source	Proposed Funding (in $000s)							
		<2017	2016 - 2017	2017 - 2018	2018 - 2019	2019 - 2020	2020 - 2021	>2021	All Years
	DS	0	0	0	300	0	0	0	300
PROJECT DEVELOPMENT AND ENVIRONMENTAL	Total	0	0	0	320	0	0	0	320

RESPONSIBLE AGENCY: **FDOT**

Item Segment TOTAL ALL Years ALL Phases: $320

Item Number: 437950 **Item TOTAL ALL Years ALL Phases ALL Segments: $320**

FLP: MULTIMODAL FACILITY

MPO Project No:	TA4388421
LRTP Ref:	
County:	MIAMI-DADE
Roadway ID:	
Lanes Exist:	
Lanes Improved:	
Lanes Added:	
Project Length:	
District:	6

Project Description: **PORTMIAMI TUNNEL FREIGHT MOBILITY EVALUATION STUDY**

Type of Work: **PTO STUDIES**

SIS or Non-SIS: **No**

Extra Description:

PHASE :

Funding Source	Proposed Funding (in $000s)							
	<2017	2016 - 2017	2017 - 2018	2018 - 2019	2019 - 2020	2020 - 2021	>2021	All Years
HPP	0	1,440	0	0	0	0	0	1,440
SA	0	250	0	0	0	0	0	250
PROJECT DEVELOPMENT AND ENVIRONMENTAL Total	**0**	**1,690**	**0**	**0**	**0**	**0**	**0**	**1,690**

RESPONSIBLE AGENCY: **FDOT**

Item Segment TOTAL ALL Years ALL Phases: $1,690

Item Number: 438842 **Item TOTAL ALL Years ALL Phases ALL Segments: $1,690**

Yearly Totals	$716,746	$59,618	$94,079	$27,908	$22,252	$22,262	$111,961	$1,054,826

FLP: MULTIMODAL FACILITY *5 Year TIP Total* *$226,119*

FLP: RAIL

MPO Project No:	TR2544391
LRTP Ref:	C-6
County:	DIST/ST-WIDE
Roadway ID:	
Lanes Exist:	
Lanes Improved:	
Lanes Added:	
Project Length:	
District:	6

Project Description: **D/W INTERMODAL/RAIL ADMINISTRATION**

Type of Work: **PUBLIC TRANS IN-HOUSE SUPPORT** SIS or Non-SIS: **No**

Extra Description:

PHASE :	Funding Source	Proposed Funding (in $000s) <2017	2016 - 2017	2017 - 2018	2018 - 2019	2019 - 2020	2020 - 2021	>2021	All Years
	D	1,087	70	70	0	0	0	0	1,227
ADMINISTRATION	**Total**	**1,087**	**70**	**70**	**0**	**0**	**0**	**0**	**1,227**

RESPONSIBLE AGENCY: **So. Florida Regional Transportation Authority**

Item Segment TOTAL ALL Years ALL Phases: $1,227

Item Number: 254439 **Item TOTAL ALL Years ALL Phases ALL Segments: $1,227**

MPO Project No:	TR2544411
LRTP Ref:	C-6
County:	DIST/ST-WIDE
Roadway ID:	
Lanes Exist:	
Lanes Improved:	
Lanes Added:	
Project Length:	
District:	6

Project Description: **D/W INTERMODAL/RAIL GRANTS MANAGEMENT**

Type of Work: **PUBLIC TRANS IN-HOUSE SUPPORT** SIS or Non-SIS: **No**

Extra Description:

PHASE :	Funding Source	Proposed Funding (in $000s) <2017	2016 - 2017	2017 - 2018	2018 - 2019	2019 - 2020	2020 - 2021	>2021	All Years
	D	1,123	85	85	0	0	0	0	1,293
OPERATIONS	**Total**	**1,123**	**85**	**85**	**0**	**0**	**0**	**0**	**1,293**

RESPONSIBLE AGENCY: **So. Florida Regional Transportation Authority**

Item Segment TOTAL ALL Years ALL Phases: $1,293

Item Number: 254441 **Item TOTAL ALL Years ALL Phases ALL Segments: $1,293**

FLP: RAIL

MPO Project No:	TR4335111
LRTP Ref:	6-10
County:	MIAMI-DADE
Roadway ID:	
Lanes Exist:	
Lanes Improved:	
Lanes Added:	
Project Length:	
District:	6

Project Description: **NE 203 ST & NE 215 ST INTERSECTION IMPROVMTS BTWN US-1 & W DIXIE HWY**

Type of Work: **RAIL CAPACITY PROJECT** SIS or Non-SIS: **Yes**

Extra Description:

PHASE :	Funding Source	Proposed Funding (in $000s) <2017	2016 - 2017	2017 - 2018	2018 - 2019	2019 - 2020	2020 - 2021	>2021	All Years
		29	0	0	0	0	0	0	29
PLANNING AND DESIGN	**Total**	**29**	**0**	**0**	**0**	**0**	**0**	**0**	**29**
		2,526	0	0	0	0	0	0	2,526
PROJECT DEVELOPMENT AND ENVIRONMENTAL	**Total**	**2,526**	**0**	**0**	**0**	**0**	**0**	**0**	**2,526**

RESPONSIBLE AGENCY: **So. Florida Regional Transportation Authority**

Item Segment TOTAL ALL Years ALL Phases: $2,555

Item Number: 433511 **Item TOTAL ALL Years ALL Phases ALL Segments: $28,550**

MPO Project No:	TR4335112
LRTP Ref:	6-10
County:	MIAMI-DADE
Roadway ID:	
Lanes Exist:	
Lanes Improved:	
Lanes Added:	
Project Length:	
District:	6

Project Description: **NE 203 STREET INTERSECTION IMPROVEMENTS BETWN SR 5/US-1 & W DIXIE HWY**

Type of Work: **RAIL CAPACITY PROJECT** SIS or Non-SIS: **Yes**

Extra Description:

PHASE :	Funding Source	Proposed Funding (in $000s) <2017	2016 - 2017	2017 - 2018	2018 - 2019	2019 - 2020	2020 - 2021	>2021	All Years
	DIH	10	200	0	0	0	0	0	210
	DIS	2,100	0	0	0	0	0	0	2,100
	GMR	0	3,530	0	0	0	0	0	3,530

FLP: RAIL

MPO Project No:	TR4335112
LRTP Ref:	6-10
County:	MIAMI-DADE
Roadway ID:	
Lanes Exist:	
Lanes Improved:	
Lanes Added:	
Project Length:	
District:	6

Project Description: **NE 203 STREET INTERSECTION IMPROVEMENTS BETWN SR 5/US-1 & W DIXIE HWY**

Type of Work: **RAIL CAPACITY PROJECT**

SIS or Non-SIS: **Yes**

Extra Description:

PHASE :	Funding Source	Proposed Funding (in $000s) <2017	2016 - 2017	2017 - 2018	2018 - 2019	2019 - 2020	2020 - 2021	>2021	All Years
PLANNING AND DESIGN	**Total**	**2,110**	**3,730**	**0**	**0**	**0**	**0**	**0**	**5,840**
	DDR	0	0	3,777	0	0	0	0	3,777
	DIH	0	38	20	0	0	0	0	58
	DS	0	0	400	2,100	0	0	0	2,500
	GMR	0	13,790	0	0	0	0	0	13,790
RIGHT OF WAY	**Total**	**0**	**13,828**	**4,197**	**2,100**	**0**	**0**	**0**	**20,125**
	DDR	30	0	0	0	0	0	0	30
RAILROAD & UTILITIES	**Total**	**30**	**0**	**0**	**0**	**0**	**0**	**0**	**30**

RESPONSIBLE AGENCY: **So. Florida Regional Transportation Authority**

Item Segment TOTAL ALL Years ALL Phases: $25,995

Item Number: 433511

Item TOTAL ALL Years ALL Phases ALL Segments: $28,550

Yearly Totals	$6,905	$17,713	$4,352	$2,100	$0	$0	$0	$31,070
FLP: RAIL				*5 Year TIP Total*				*$24,165*

FLP: SEAPORT

MPO Project No:	SP2544571
LRTP Ref:	C-6
County:	DIST/ST-WIDE
Roadway ID:	
Lanes Exist:	
Lanes Improved:	
Lanes Added:	
Project Length:	
District:	6

Project Description: **DISTRICTWIDE SEAPORTS ADMINISTRATION**

Type of Work: **PUBLIC TRANS IN-HOUSE SUPPORT** SIS or Non-SIS: **No**

Extra Description:

PHASE :	Funding Source	<2017	2016 - 2017	2017 - 2018	2018 - 2019	2019 - 2020	2020 - 2021	>2021	All Years
		Proposed Funding (in $000s)							
	D	482	50	50	0	0	0	0	582
ADMINISTRATION	**Total**	**482**	**50**	**50**	**0**	**0**	**0**	**0**	**582**

RESPONSIBLE AGENCY: **Miami-Dade Seaport Department**

Item Segment TOTAL ALL Years ALL Phases: $582

Item Number: 254457 **Item TOTAL ALL Years ALL Phases ALL Segments: $582**

MPO Project No:	SP4311261
LRTP Ref:	C-6
County:	MIAMI-DADE
Roadway ID:	
Lanes Exist:	
Lanes Improved:	
Lanes Added:	
Project Length:	
District:	6

Project Description: **PORT OF MIAMI, PORT OF MIAMI (POM) POST PANAMAX CRANES**

Type of Work: **SEAPORT CAPACITY PROJECT** SIS or Non-SIS: **Yes**

Extra Description:

PHASE :	Funding Source	<2017	2016 - 2017	2017 - 2018	2018 - 2019	2019 - 2020	2020 - 2021	>2021	All Years
		Proposed Funding (in $000s)							
	DIS	0	443	6,000	0	0	0	0	6,443
	DPTO	0	931	0	0	0	0	0	931
	GMR	5,000	0	0	10,000	0	0	0	15,000
	LF	8,935	1,374	6,000	10,000	0	0	0	26,309
	PORB	2,880	0	0	0	0	0	0	2,880

FLP: SEAPORT

MPO Project No:	SP4311261
LRTP Ref:	C-6
County:	MIAMI-DADE
Roadway ID:	
Lanes Exist:	
Lanes Improved:	
Lanes Added:	
Project Length:	
District:	6

Project Description: **PORT OF MIAMI, PORT OF MIAMI (POM) POST PANAMAX CRANES**

Type of Work: **SEAPORT CAPACITY PROJECT** SIS or Non-SIS: **Yes**

Extra Description:

PHASE :	Funding Source	Proposed Funding (in $000s) <2017	2016 - 2017	2017 - 2018	2018 - 2019	2019 - 2020	2020 - 2021	>2021	All Years
	PORT	1,055	0	0	0	0	0	0	1,055
CAPITAL	**Total**	**17,870**	**2,748**	**12,000**	**20,000**	**0**	**0**	**0**	**52,618**

RESPONSIBLE AGENCY: **Miami-Dade Seaport Department** **Item Segment TOTAL ALL Years ALL Phases: $52,618**

Item Number: 431126 **Item TOTAL ALL Years ALL Phases ALL Segments: $52,618**

MPO Project No:	SP4333631
LRTP Ref:	
County:	MIAMI-DADE
Roadway ID:	
Lanes Exist:	
Lanes Improved:	
Lanes Added:	
Project Length:	
District:	6

Project Description: **PORT OF MIAMI CRUISE TERMINAL IMPROVEMENTS**

Type of Work: **SEAPORT CAPACITY PROJECT** SIS or Non-SIS: **Yes**

Extra Description:

PHASE :	Funding Source	Proposed Funding (in $000s) <2017	2016 - 2017	2017 - 2018	2018 - 2019	2019 - 2020	2020 - 2021	>2021	All Years
	LF	4,000	2,750	0	0	0	0	0	6,750
	POED	4,000	0	0	0	0	0	0	4,000

FLP: SEAPORT

MPO Project No: SP4333631
LRTP Ref:
County: MIAMI-DADE
Roadway ID:
Lanes Exist:
Lanes Improved:
Lanes Added:
Project Length:
District: 6

Project Description: **PORT OF MIAMI CRUISE TERMINAL IMPROVEMENTS**

Type of Work: **SEAPORT CAPACITY PROJECT** SIS or Non-SIS: **Yes**

Extra Description:

PHASE :	Funding Source	Proposed Funding (in $000s) <2017	2016 - 2017	2017 - 2018	2018 - 2019	2019 - 2020	2020 - 2021	>2021	All Years
	PORT	0	2,750	0	0	0	0	0	2,750
CAPITAL	Total	8,000	5,500	0	0	0	0	0	13,500

RESPONSIBLE AGENCY: **Miami-Dade Seaport Department**

Item Segment TOTAL ALL Years ALL Phases: $13,500

Item Number: 433363 **Item TOTAL ALL Years ALL Phases ALL Segments: $13,500**

MPO Project No: SP4380291
LRTP Ref: C-6
County: MIAMI-DADE
Roadway ID:
Lanes Exist:
Lanes Improved:
Lanes Added:
Project Length:
District: 6

Project Description: **PORT OF MIAMI PASSENGER BOARDING BRIDGES**

Type of Work: **SEAPORT CAPACITY PROJECT** SIS or Non-SIS: **Yes**

Extra Description:

PHASE :	Funding Source	Proposed Funding (in $000s) <2017	2016 - 2017	2017 - 2018	2018 - 2019	2019 - 2020	2020 - 2021	>2021	All Years
	DPTO	0	0	0	0	0	2,300	0	2,300
	LF	0	0	0	0	0	2,300	0	2,300

FLP: SEAPORT

MPO Project No:	SP4380291
LRTP Ref:	C-6
County:	MIAMI-DADE
Roadway ID:	
Lanes Exist:	
Lanes Improved:	
Lanes Added:	
Project Length:	
District:	6

Project Description: **PORT OF MIAMI PASSENGER BOARDING BRIDGES**

Type of Work: **SEAPORT CAPACITY PROJECT**

SIS or Non-SIS: **Yes**

Extra Description:

PHASE :	Funding Source	Proposed Funding (in $000s)							
		<2017	2016 - 2017	2017 - 2018	2018 - 2019	2019 - 2020	2020 - 2021	>2021	All Years
CAPITAL	Total	0	0	0	0	0	4,600	0	4,600

RESPONSIBLE AGENCY: **Miami-Dade Seaport Department**

Item Segment TOTAL ALL Years ALL Phases: **$4,600**

Item Number: **438029** **Item TOTAL ALL Years ALL Phases ALL Segments:** **$4,600**

Yearly Totals	$26,352	$8,298	$12,050	$20,000	$0	$4,600	$0	$71,300

FLP: SEAPORT *5 Year TIP Total* *$44,948*

FLP: TRANSIT

MPO Project No: TA4162223
LRTP Ref: 5-5
County:
Roadway ID:
Lanes Exist:
Lanes Improved:
Lanes Added:
Project Length:
District:

Project Description: **SOUTH FL VANPOOL - FTA 5307 & STATE TRANSIT BLOCK GRANT**

Type of Work: **COMMUTER TRANS. ASSISTANCE** SIS or Non-SIS: **No**

Extra Description:

PHASE :	Funding Source	<2017	2016 - 2017	2017 - 2018	2018 - 2019	2019 - 2020	2020 - 2021	>2021	All Years
		Proposed Funding (in $000s)							
	FTA	3,420	1,710	1,710	0	0	0	0	6,840
	LF	674	337	337	0	0	0	0	1,348
CAPITAL	Total	4,094	2,047	2,047	0	0	0	0	8,188

RESPONSIBLE AGENCY: **Miami-Dade Dept. of Transportation and Public Works**

Item Segment TOTAL ALL Years ALL Phases: $8,188

Item Number: **Item TOTAL ALL Years ALL Phases ALL Segments: $104,622**

MPO Project No: TA4179172
LRTP Ref: C-6
County:
Roadway ID:
Lanes Exist:
Lanes Improved:
Lanes Added:
Project Length:
District:

Project Description: **MDT-S MIA DADE BSWY ROUTES OPERATING ASSISTNC** **FROM DADELAND** **TO FL CITY**

Type of Work: **URBAN CORRIDOR IMPROVEMENTS** SIS or Non-SIS: **No**

Extra Description:

PHASE :	Funding Source	<2017	2016 - 2017	2017 - 2018	2018 - 2019	2019 - 2020	2020 - 2021	>2021	All Years
		Proposed Funding (in $000s)							
	DDR	715	189	189	0	0	0	0	1,093
	DPTO	3,952	0	0	0	0	0	0	3,952
OPERATIONS	Total	4,667	189	189	0	0	0	0	5,045

RESPONSIBLE AGENCY: **Miami-Dade Dept. of Transportation and Public Works**

Item Segment TOTAL ALL Years ALL Phases: $5,045

Item Number: **Item TOTAL ALL Years ALL Phases ALL Segments: $104,622**

FLP: TRANSIT

MPO Project No: TA4329341
LRTP Ref: C-6
County:
Roadway ID:
Lanes Exist:
Lanes Improved:
Lanes Added:
Project Length:
District:

Project Description: **MDT - 95 EXPRESS DADE/BROWARD CIVIC CENTER**

Type of Work: **URBAN CORRIDOR IMPROVEMENTS** SIS or Non-SIS: **No**

Extra Description:

PHASE :	Funding Source	Proposed Funding (in $000s) <2017	2016 - 2017	2017 - 2018	2018 - 2019	2019 - 2020	2020 - 2021	>2021	All Years
	DDR	0	0	0	0	268	0	0	268
	TOBD	2,922	0	0	400	400	0	0	3,722
OPERATIONS	**Total**	**2,922**	**0**	**0**	**400**	**668**	**0**	**0**	**3,990**

RESPONSIBLE AGENCY: **Miami-Dade Dept. of Transportation and Public Works**

Item Segment TOTAL ALL Years ALL Phases: $3,990

Item Number:

Item TOTAL ALL Years ALL Phases ALL Segments: $104,622

MPO Project No: TA4387351
LRTP Ref: 5-5
County: MIAMI-DADE
Roadway ID:
Lanes Exist:
Lanes Improved:
Lanes Added:
Project Length:
District:

Project Description: **MDT - SECTION 5307 URBANIZED AREA FORMULA PROGRAM**

Type of Work: **CAPITAL FOR FIXED ROUTE** SIS or Non-SIS: **No**

Extra Description:

PHASE :	Funding Source	Proposed Funding (in $000s) <2017	2016 - 2017	2017 - 2018	2018 - 2019	2019 - 2020	2020 - 2021	>2021	All Years
	FTA	0	56,000	0	0	0	0	0	56,000
	LF	0	14,000	0	0	0	0	0	14,000
CAPITAL	**Total**	**0**	**70,000**	**0**	**0**	**0**	**0**	**0**	**70,000**

RESPONSIBLE AGENCY: **Miami-Dade Dept. of Transportation and Public Works**

Item Segment TOTAL ALL Years ALL Phases: $70,000

Item Number:

Item TOTAL ALL Years ALL Phases ALL Segments: $104,622

FLP: TRANSIT

MPO Project No:	TA4388351
LRTP Ref:	5-5
County:	MIAMI-DADE
Roadway ID:	
Lanes Exist:	
Lanes Improved:	
Lanes Added:	
Project Length:	
District:	

Project Description: **MDT - PARK AND RIDE LOT** **AT SOUTH MIAMI DADE BUSWAY AND SW 344 STREET**

Type of Work: **PARK AND RIDE LOTS**

SIS or Non-SIS: **No**

Extra Description:

PHASE :	Funding Source	Proposed Funding (in $000s)							
		<2017	2016 - 2017	2017 - 2018	2018 - 2019	2019 - 2020	2020 - 2021	>2021	All Years
	DDR	0	408	0	0	0	0	0	408
	LF	0	408	0	0	0	0	0	408
CAPITAL	Total	0	816	0	0	0	0	0	816

RESPONSIBLE AGENCY: **Miami-Dade Dept. of Transportation and Public Works**

Item Segment TOTAL ALL Years ALL Phases: $816

Item Number:

Item TOTAL ALL Years ALL Phases ALL Segments: $104,622

MPO Project No:	TA4388371
LRTP Ref:	5-5
County:	MIAMI-DADE
Roadway ID:	
Lanes Exist:	
Lanes Improved:	
Lanes Added:	
Project Length:	
District:	

Project Description: **MDT - PARK & RIDE LOT** **AT S MIAMI DADE BUSWAY (SW 112 AVE & SW 216 ST)**

Type of Work: **PARK AND RIDE LOTS**

SIS or Non-SIS: **No**

Extra Description:

PHASE :	Funding Source	Proposed Funding (in $000s)							
		<2017	2016 - 2017	2017 - 2018	2018 - 2019	2019 - 2020	2020 - 2021	>2021	All Years
	DDR	0	2,608	0	0	0	0	0	2,608
	LF	0	2,608	0	0	0	0	0	2,608
CAPITAL	Total	0	5,216	0	0	0	0	0	5,216

RESPONSIBLE AGENCY: **Miami-Dade Dept. of Transportation and Public Works**

Item Segment TOTAL ALL Years ALL Phases: $5,216

Item Number:

Item TOTAL ALL Years ALL Phases ALL Segments: $104,622

FLP: TRANSIT

MPO Project No: TA4389421
LRTP Ref: NA
County: MIAMI-DADE
Roadway ID:
Lanes Exist:
Lanes Improved:
Lanes Added:
Project Length:
District:

Project Description: **MDT - BEACH CONNECTION EXPRESS BUS SERVICE**

Type of Work: **URBAN CORRIDOR IMPROVEMENTS** SIS or Non-SIS: **No**

Extra Description:

PHASE :	Funding Source	<2017	2016 - 2017	2017 - 2018	2018 - 2019	2019 - 2020	2020 - 2021	>2021	All Years
		Proposed Funding (in $000s)							
	DPTO	0	0	0	0	0	750	0	750
	LF	0	0	0	0	0	750	0	750
OPERATIONS	Total	0	0	0	0	0	1,500	0	1,500

RESPONSIBLE AGENCY: **Miami-Dade Dept. of Transportation and Public Works**

Item Segment TOTAL ALL Years ALL Phases: **$1,500**

Item Number:

Item TOTAL ALL Years ALL Phases ALL Segments: **$104,622**

MPO Project No: TA4389501
LRTP Ref: C-6
County:
Roadway ID:
Lanes Exist:
Lanes Improved:
Lanes Added:
Project Length:
District: 0

Project Description: **MDT - SOUTH MIAMI DADE BUSWAY ROUTES**

Type of Work: **URBAN CORRIDOR IMPROVEMENTS** SIS or Non-SIS: **No**

Extra Description:

PHASE :	Funding Source	<2017	2016 - 2017	2017 - 2018	2018 - 2019	2019 - 2020	2020 - 2021	>2021	All Years
		Proposed Funding (in $000s)							
	DPTO	0	0	0	0	0	467	0	467
OPERATIONS	Total	0	0	0	0	0	467	0	467

RESPONSIBLE AGENCY: **Miami-Dade Dept. of Transportation and Public Works**

Item Segment TOTAL ALL Years ALL Phases: **$467**

Item Number:

Item TOTAL ALL Years ALL Phases ALL Segments: **$104,622**

FLP: TRANSIT

MPO Project No: TA4389701
LRTP Ref:
County: MIAMI-DADE
Roadway ID:
Lanes Exist:
Lanes Improved:
Lanes Added:
Project Length:
District:

Project Description: **MDT - SR 836 EXPRESS BUS SERVICE**

Type of Work: **PURCHASE VEHICLES/EQUIPMENT** SIS or Non-SIS: **No**

Extra Description:

PHASE :	Funding Source	<2017	2016 - 2017	2017 - 2018	2018 - 2019	2019 - 2020	2020 - 2021	>2021	All Years
		Proposed Funding (in $000s)							
	CIGP	0	0	0	0	4,700	0	0	4,700
	LF	0	0	0	0	4,700	0	0	4,700
CAPITAL	Total	0	0	0	0	9,400	0	0	9,400

RESPONSIBLE AGENCY: **Miami-Dade Dept. of Transportation and Public Works**

Item Segment TOTAL ALL Years ALL Phases: $9,400

Item Number:

Item TOTAL ALL Years ALL Phases ALL Segments: $104,622

MPO Project No: TA2538911
LRTP Ref: C-6
County: DIST/ST-WIDE
Roadway ID:
Lanes Exist:
Lanes Improved:
Lanes Added:
Project Length:
District: 6

Project Description: **DISTRICTWIDE TRANSIT**

Type of Work: **PUBLIC TRANS IN-HOUSE SUPPORT** SIS or Non-SIS: **No**

Extra Description:

PHASE :	Funding Source	<2017	2016 - 2017	2017 - 2018	2018 - 2019	2019 - 2020	2020 - 2021	>2021	All Years
		Proposed Funding (in $000s)							
	D	214	30	30	0	0	0	0	274
OPERATIONS	Total	214	30	30	0	0	0	0	274

RESPONSIBLE AGENCY: **Miami-Dade Dept. of Transportation and Public Works**

Item Segment TOTAL ALL Years ALL Phases: $274

Item Number: 253891

Item TOTAL ALL Years ALL Phases ALL Segments: $274

FLP: TRANSIT

MPO Project No: TA2538921
LRTP Ref: C-6
County: DIST/ST-WIDE
Roadway ID:
Lanes Exist:
Lanes Improved:
Lanes Added:
Project Length:
District: 6

Project Description: **DISTRICTWIDE TRANSIT**

Type of Work: **PUBLIC TRANS IN-HOUSE SUPPORT** SIS or Non-SIS: **No**

Extra Description:

PHASE :	Funding Source	Proposed Funding (in $000s) <2017	2016 - 2017	2017 - 2018	2018 - 2019	2019 - 2020	2020 - 2021	>2021	All Years
	D	1,100	50	50	0	0	0	0	1,200
OPERATIONS	**Total**	**1,100**	**50**	**50**	**0**	**0**	**0**	**0**	**1,200**

RESPONSIBLE AGENCY: **Miami-Dade Dept. of Transportation and Public Works**

Item Segment TOTAL ALL Years ALL Phases: $1,200

Item Number: 253892 **Item TOTAL ALL Years ALL Phases ALL Segments: $1,200**

MPO Project No: TA2538971
LRTP Ref: C-6
County: DIST/ST-WIDE
Roadway ID:
Lanes Exist:
Lanes Improved:
Lanes Added:
Project Length:
District: 6

Project Description: **DISTRICTWIDE TRANSIT MOTION SUPPORT**

Type of Work: **PUBLIC TRANS IN-HOUSE SUPPORT** SIS or Non-SIS: **No**

Extra Description:

PHASE :	Funding Source	Proposed Funding (in $000s) <2017	2016 - 2017	2017 - 2018	2018 - 2019	2019 - 2020	2020 - 2021	>2021	All Years
	D	588	50	50	0	0	0	0	688
OPERATIONS	**Total**	**588**	**50**	**50**	**0**	**0**	**0**	**0**	**688**

RESPONSIBLE AGENCY: **Miami-Dade Dept. of Transportation and Public Works**

Item Segment TOTAL ALL Years ALL Phases: $688

Item Number: 253897 **Item TOTAL ALL Years ALL Phases ALL Segments: $688**

FLP: TRANSIT

MPO Project No: TA2539081
LRTP Ref: C-6
County: DIST/ST-WIDE
Roadway ID:
Lanes Exist:
Lanes Improved:
Lanes Added:
Project Length:
District: 6

Project Description: **DISTRICTWIDE TRANSIT SPECIAL PROJECTS**

Type of Work: **PUBLIC TRANS IN-HOUSE SUPPORT** SIS or Non-SIS: **No**

Extra Description:

PHASE :	Funding Source	Proposed Funding (in $000s) <2017	2016 - 2017	2017 - 2018	2018 - 2019	2019 - 2020	2020 - 2021	>2021	All Years
	D	1,282	80	80	0	0	0	0	1,442
ADMINISTRATION	**Total**	**1,282**	**80**	**80**	**0**	**0**	**0**	**0**	**1,442**

RESPONSIBLE AGENCY: **Miami-Dade Dept. of Transportation and Public Works** **Item Segment TOTAL ALL Years ALL Phases: $1,442**

Item Number: 253908 **Item TOTAL ALL Years ALL Phases ALL Segments: $1,442**

MPO Project No: TA4051331
LRTP Ref: C-6
County: MIAMI-DADE
Roadway ID:
Lanes Exist:
Lanes Improved:
Lanes Added:
Project Length:
District: 6

Project Description: **MIAMI-DADE TRANSIT AGENCY (GUIDEWAY BRIDGE INSPECTION)**

Type of Work: **FIXED GUIDEWAY IMPROVEMENTS** SIS or Non-SIS: **No**

Extra Description:

PHASE :	Funding Source	Proposed Funding (in $000s) <2017	2016 - 2017	2017 - 2018	2018 - 2019	2019 - 2020	2020 - 2021	>2021	All Years
		6,750	0	0	0	0	0	0	6,750
		6,750	0	0	0	0	0	0	6,750
		188	0	0	0	0	0	0	188
CAPITAL	**Total**	**13,688**	**0**	**0**	**0**	**0**	**0**	**0**	**13,688**

RESPONSIBLE AGENCY: **Miami-Dade Dept. of Transportation and Public Works** **Item Segment TOTAL ALL Years ALL Phases: $13,688**

Item Number: 405133 **Item TOTAL ALL Years ALL Phases ALL Segments: $39,563**

FLP: TRANSIT

MPO Project No:	TA4051332
LRTP Ref:	C-6
County:	MIAMI-DADE
Roadway ID:	
Lanes Exist:	
Lanes Improved:	
Lanes Added:	
Project Length:	
District:	6

Project Description: **MIAMI-DADE TRANSIT (GUIDEWAY BRIDGE INSPECTION)**

Type of Work: **FIXED GUIDEWAY IMPROVEMENTS** SIS or Non-SIS: **No**

Extra Description:

PHASE :	Funding Source	Proposed Funding (in $000s) <2017	2016 - 2017	2017 - 2018	2018 - 2019	2019 - 2020	2020 - 2021	>2021	All Years
		3,500	0	0	0	0	0	0	3,500
		3,500	0	0	0	0	0	0	3,500
		875	0	0	0	0	0	0	875
CAPITAL	Total	**7,875**	**0**	**0**	**0**	**0**	**0**	**0**	**7,875**

RESPONSIBLE AGENCY: **Miami-Dade Dept. of Transportation and Public Works**

Item Segment TOTAL ALL Years ALL Phases: $7,875

Item Number: 405133 **Item TOTAL ALL Years ALL Phases ALL Segments: $39,563**

MPO Project No:	TA4051333
LRTP Ref:	C-6
County:	MIAMI-DADE
Roadway ID:	
Lanes Exist:	
Lanes Improved:	
Lanes Added:	
Project Length:	
District:	6

Project Description: **MDT - FTA SEC 5307 METRORAIL & METROMOVER GUIDEWAY BRIDGE INSPECTNS**

Type of Work: **FIXED GUIDEWAY IMPROVEMENTS** SIS or Non-SIS: **No**

Extra Description:

PHASE :	Funding Source	Proposed Funding (in $000s) <2017	2016 - 2017	2017 - 2018	2018 - 2019	2019 - 2020	2020 - 2021	>2021	All Years
		3,000	0	0	0	0	0	0	3,000
		3,000	0	0	0	0	0	0	3,000

FLP: TRANSIT

MPO Project No:	TA4051333
LRTP Ref:	C-6
County:	MIAMI-DADE
Roadway ID:	
Lanes Exist:	
Lanes Improved:	
Lanes Added:	
Project Length:	
District:	6

Project Description: **MDT - FTA SEC 5307 METRORAIL & METROMOVER GUIDEWAY BRIDGE INSPECTNS**

Type of Work: **FIXED GUIDEWAY IMPROVEMENTS** SIS or Non-SIS: **No**

Extra Description:

PHASE :	Funding Source	Proposed Funding (in $000s) <2017	2016 - 2017	2017 - 2018	2018 - 2019	2019 - 2020	2020 - 2021	>2021	All Years
		750	0	0	0	0	0	0	750
CAPITAL	Total	6,750	0	0	0	0	0	0	6,750

RESPONSIBLE AGENCY: **Miami-Dade Dept. of Transportation and Public Works** **Item Segment TOTAL ALL Years ALL Phases: $6,750**

Item Number: 405133 **Item TOTAL ALL Years ALL Phases ALL Segments: $39,563**

MPO Project No:	TA4051334
LRTP Ref:	C-6
County:	MIAMI-DADE
Roadway ID:	
Lanes Exist:	
Lanes Improved:	
Lanes Added:	
Project Length:	
District:	6

Project Description: **MDT - FTA SEC 5307 METRORAIL & METROMOVER GUIDEWAY BRIDGE INSPECTNS**

Type of Work: **FIXED GUIDEWAY IMPROVEMENTS** SIS or Non-SIS: **No**

Extra Description:

PHASE :	Funding Source	Proposed Funding (in $000s) <2017	2016 - 2017	2017 - 2018	2018 - 2019	2019 - 2020	2020 - 2021	>2021	All Years
	FTAT	1,000	1,000	1,000	1,000	1,000	0	0	5,000
	LF	250	250	250	250	250	0	0	1,250

FLP: TRANSIT

MPO Project No:	TA4051334
LRTP Ref:	C-6
County:	MIAMI-DADE
Roadway ID:	
Lanes Exist:	
Lanes Improved:	
Lanes Added:	
Project Length:	
District:	6

Project Description: **MDT - FTA SEC 5307 METRORAIL & METROMOVER GUIDEWAY BRIDGE INSPECTNS**

Type of Work: **FIXED GUIDEWAY IMPROVEMENTS** SIS or Non-SIS: **No**

Extra Description:

PHASE :	Funding Source	Proposed Funding (in $000s) <2017	2016 - 2017	2017 - 2018	2018 - 2019	2019 - 2020	2020 - 2021	>2021	All Years
	SU	1,000	1,000	1,000	1,000	1,000	0	0	5,000
CAPITAL	Total	2,250	2,250	2,250	2,250	2,250	0	0	11,250

RESPONSIBLE AGENCY: **Miami-Dade Dept. of Transportation and Public Works** **Item Segment TOTAL ALL Years ALL Phases: $11,250**

Item Number: 405133 **Item TOTAL ALL Years ALL Phases ALL Segments: $39,563**

MPO Project No:	TA4162222
LRTP Ref:	5-5
County:	DIST/ST-WIDE
Roadway ID:	
Lanes Exist:	
Lanes Improved:	
Lanes Added:	
Project Length:	
District:	6

Project Description: **SOUTH FL VANPOOL - FTA 5307 & STATE TRANSIT BLOCK GRANT**

Type of Work: **COMMUTER TRANS. ASSISTANCE** SIS or Non-SIS: **No**

Extra Description:

PHASE :	Funding Source	Proposed Funding (in $000s) <2017	2016 - 2017	2017 - 2018	2018 - 2019	2019 - 2020	2020 - 2021	>2021	All Years
		4,830	0	0	0	0	0	0	4,830
		1,046	0	0	0	0	0	0	1,046
CAPITAL	Total	5,876	0	0	0	0	0	0	5,876

FLP: TRANSIT

RESPONSIBLE AGENCY: **Miami-Dade Dept. of Transportation and Public Works** — **Item Segment TOTAL ALL Years ALL Phases: $5,876**

Item Number: 416222 — **Item TOTAL ALL Years ALL Phases ALL Segments: $5,876**

MPO Project No:	TA4179171
LRTP Ref:	5-5
County:	MIAMI-DADE
Roadway ID:	
Lanes Exist:	
Lanes Improved:	
Lanes Added:	
Project Length:	
District:	6

Project Description: **MDTA/S MIA DADE BSWY ROUTES OPERATING ASSISTNC** **FROM DADELAND** **TO FL CITY**

Type of Work: **URBAN CORRIDOR IMPROVEMENTS** SIS or Non-SIS: **No**

Extra Description:

PHASE :	Funding Source	Proposed Funding (in $000s) <2017	2016 - 2017	2017 - 2018	2018 - 2019	2019 - 2020	2020 - 2021	>2021	All Years
		2,735	0	0	0	0	0	0	2,735
OPERATIONS	**Total**	**2,735**	**0**	**0**	**0**	**0**	**0**	**0**	**2,735**

RESPONSIBLE AGENCY: **Miami-Dade Dept. of Transportation and Public Works** — **Item Segment TOTAL ALL Years ALL Phases: $2,735**

Item Number: 417917 — **Item TOTAL ALL Years ALL Phases ALL Segments: $4,850**

MPO Project No:	TA4179173
LRTP Ref:	C-6
County:	MIAMI-DADE
Roadway ID:	
Lanes Exist:	
Lanes Improved:	
Lanes Added:	
Project Length:	
District:	6

Project Description: **MDT-S MIA DADE BSWY ROUTES OPERATING ASSISTNC** **FROM DADELAND** **TO FL CITY**

Type of Work: **URBAN CORRIDOR IMPROVEMENTS** SIS or Non-SIS: **No**

Extra Description:

PHASE :	Funding Source	Proposed Funding (in $000s) <2017	2016 - 2017	2017 - 2018	2018 - 2019	2019 - 2020	2020 - 2021	>2021	All Years
	DDR	0	153	0	0	0	0	0	153

FLP: TRANSIT

MPO Project No: TA4179173
LRTP Ref: C-6
County: MIAMI-DADE
Roadway ID:
Lanes Exist:
Lanes Improved:
Lanes Added:
Project Length:
District: 6

Project Description: **MDT-S MIA DADE BSWY ROUTES OPERATING ASSISTNC** **FROM DADELAND** **TO FL CITY**

Type of Work: **URBAN CORRIDOR IMPROVEMENTS** SIS or Non-SIS: **No**

Extra Description:

PHASE :	Funding Source	Proposed Funding (in $000s) <2017	2016 - 2017	2017 - 2018	2018 - 2019	2019 - 2020	2020 - 2021	>2021	All Years
	DPTO	0	847	1,000	0	115	0	0	1,962
OPERATIONS	Total	0	1,000	1,000	0	115	0	0	2,115

RESPONSIBLE AGENCY: **Miami-Dade Dept. of Transportation and Public Works**

Item Segment TOTAL ALL Years ALL Phases: $2,115

Item Number: 417917 **Item TOTAL ALL Years ALL Phases ALL Segments: $4,850**

MPO Project No: TA4180511
LRTP Ref: 5-5
County: DIST/ST-WIDE
Roadway ID:
Lanes Exist:
Lanes Improved:
Lanes Added:
Project Length:
District: 6

Project Description: **MDTA - DADE-MONROE EXPRESS** **FROM FLORIDA CITY** **TO MARATHON (MM 50)**

Type of Work: **COMMUTER TRANS. ASSISTANCE** SIS or Non-SIS: **No**

Extra Description:

PHASE :	Funding Source	Proposed Funding (in $000s) <2017	2016 - 2017	2017 - 2018	2018 - 2019	2019 - 2020	2020 - 2021	>2021	All Years
		1,220	0	0	0	0	0	0	1,220
		1,220	0	0	0	0	0	0	1,220
OPERATIONS	Total	2,440	0	0	0	0	0	0	2,440

FLP: TRANSIT

RESPONSIBLE AGENCY: **Miami-Dade Dept. of Transportation and Public Works** — **Item Segment TOTAL ALL Years ALL Phases: $2,440**

Item Number: 418051 — **Item TOTAL ALL Years ALL Phases ALL Segments: $11,732**

MPO Project No:	TA4180513
LRTP Ref:	5-5
County:	DIST/ST-WIDE
Roadway ID:	
Lanes Exist:	
Lanes Improved:	
Lanes Added:	
Project Length:	
District:	6

Project Description: **MDT - DADE/MONROE EXPRESS BUS ROUTE** **FROM FL CITY** **TO MARATHON (MM 50)**

Type of Work: **COMMUTER TRANS. ASSISTANCE** SIS or Non-SIS: **No**

Extra Description:

PHASE :	Funding Source	<2017	2016 - 2017	2017 - 2018	2018 - 2019	2019 - 2020	2020 - 2021	>2021	All Years
		Proposed Funding (in $000s)							
	DPTO	0	546	0	515	527	904	0	2,492
	DS	0	1,279	875	0	0	0	0	2,154
	LF	0	1,825	875	515	527	904	0	4,646
OPERATIONS	**Total**	**0**	**3,650**	**1,750**	**1,030**	**1,054**	**1,808**	**0**	**9,292**

RESPONSIBLE AGENCY: **Miami-Dade Dept. of Transportation and Public Works** — **Item Segment TOTAL ALL Years ALL Phases: $9,292**

Item Number: 418051 — **Item TOTAL ALL Years ALL Phases ALL Segments: $11,732**

FLP: TRANSIT

MPO Project No:	TA4204521
LRTP Ref:	5-5
County:	MIAMI-DADE
Roadway ID:	
Lanes Exist:	
Lanes Improved:	
Lanes Added:	
Project Length:	
District:	6

Project Description: **SOUTH FLA COMMUTER SERVICES IN MIAMI-DADE COUNTY - TMI SUPPORT**

Type of Work: **COMMUTER TRANS. ASSISTANCE** SIS or Non-SIS: **No**

Extra Description:

PHASE :	Funding Source	Proposed Funding (in $000s) <2017	2016 - 2017	2017 - 2018	2018 - 2019	2019 - 2020	2020 - 2021	>2021	All Years
		1,681	0	0	0	0	0	0	1,681
PLANNING	**Total**	**1,681**	**0**	**0**	**0**	**0**	**0**	**0**	**1,681**

RESPONSIBLE AGENCY: **Miami-Dade Dept. of Transportation and Public Works** **Item Segment TOTAL ALL Years ALL Phases: $1,681**

Item Number: 420452 **Item TOTAL ALL Years ALL Phases ALL Segments: $3,890**

MPO Project No:	TA4204522
LRTP Ref:	5-5
County:	MIAMI-DADE
Roadway ID:	
Lanes Exist:	
Lanes Improved:	
Lanes Added:	
Project Length:	
District:	6

Project Description: **SOUTH FLA COMMUTER SERVICES IN MIAMI-DADE COUNTY - TDM OUTREACH**

Type of Work: **COMMUTER TRANS. ASSISTANCE** SIS or Non-SIS: **No**

Extra Description:

PHASE :	Funding Source	Proposed Funding (in $000s) <2017	2016 - 2017	2017 - 2018	2018 - 2019	2019 - 2020	2020 - 2021	>2021	All Years
	DDR	447	354	408	0	0	0	0	1,209
	SU	0	0	0	500	500	0	0	1,000
PLANNING	**Total**	**447**	**354**	**408**	**500**	**500**	**0**	**0**	**2,209**

RESPONSIBLE AGENCY: **Miami-Dade Dept. of Transportation and Public Works** **Item Segment TOTAL ALL Years ALL Phases: $2,209**

Item Number: 420452 **Item TOTAL ALL Years ALL Phases ALL Segments: $3,890**

FLP: TRANSIT

MPO Project No: TA4204601
LRTP Ref:
County: MIAMI-DADE
Roadway ID:
Lanes Exist:
Lanes Improved:
Lanes Added:
Project Length:
District: 6

Project Description: **MDTA - QUAIL ROOST DRIVE** **AT SOUTH MIAMI-DADE BUSWAY/PARK & RIDE LOT**

Type of Work: **PARK AND RIDE LOTS**

SIS or Non-SIS: **No**

Extra Description:

PHASE :	Funding Source	Proposed Funding (in $000s) <2017	2016 - 2017	2017 - 2018	2018 - 2019	2019 - 2020	2020 - 2021	>2021	All Years
		2,879	0	0	0	0	0	0	2,879
		2,879	0	0	0	0	0	0	2,879
		720	0	0	0	0	0	0	720
CAPITAL	Total	**6,478**	**0**	**0**	**0**	**0**	**0**	**0**	**6,478**

RESPONSIBLE AGENCY: **Miami-Dade Dept. of Transportation and Public Works**

Item Segment TOTAL ALL Years ALL Phases: $6,478

Item Number: 420460 **Item TOTAL ALL Years ALL Phases ALL Segments: $6,478**

MPO Project No: TA4204622
LRTP Ref: 5-5
County: MIAMI-DADE
Roadway ID:
Lanes Exist:
Lanes Improved:
Lanes Added:
Project Length:
District: 6

Project Description: **MDTA - I-95 EXPRESS DOWNTOWN MIA ALONG I95 TO SHERIDAN ST & BROWRD BLV**

Type of Work: **URBAN CORRIDOR IMPROVEMENTS**

SIS or Non-SIS: **No**

Extra Description:

PHASE :	Funding Source	Proposed Funding (in $000s) <2017	2016 - 2017	2017 - 2018	2018 - 2019	2019 - 2020	2020 - 2021	>2021	All Years
		13,845	0	0	0	0	0	0	13,845

FLP: TRANSIT

MPO Project No:	TA4204622
LRTP Ref:	5-5
County:	MIAMI-DADE
Roadway ID:	
Lanes Exist:	
Lanes Improved:	
Lanes Added:	
Project Length:	
District:	6

Project Description: **MDTA - I-95 EXPRESS DOWNTOWN MIA ALONG I95 TO SHERIDAN ST & BROWRD BLV**

Type of Work: **URBAN CORRIDOR IMPROVEMENTS** SIS or Non-SIS: **No**

Extra Description:

PHASE :	Funding Source	Proposed Funding (in $000s)							
		<2017	2016 - 2017	2017 - 2018	2018 - 2019	2019 - 2020	2020 - 2021	>2021	All Years
		3,461	0	0	0	0	0	0	3,461
CAPITAL	Total	17,306	0	0	0	0	0	0	17,306

RESPONSIBLE AGENCY: **Miami-Dade Dept. of Transportation and Public Works**

Item Segment TOTAL ALL Years ALL Phases: $17,306

Item Number: 420462 **Item TOTAL ALL Years ALL Phases ALL Segments: $19,405**

FLP: TRANSIT

MPO Project No:	TA4204623
LRTP Ref:	5-5
County:	MIAMI-DADE
Roadway ID:	
Lanes Exist:	
Lanes Improved:	
Lanes Added:	
Project Length:	
District:	6

Project Description: **SOUTH FLA COMMUTER SERVICES IN MIAMI-DADE I-95 EXPRESS CALL CENTER**

Type of Work: **COMMUTER TRANS. ASSISTANCE** SIS or Non-SIS: **No**

Extra Description:

PHASE :	Funding Source	Proposed Funding (in $000s) <2017	2016 - 2017	2017 - 2018	2018 - 2019	2019 - 2020	2020 - 2021	>2021	All Years
		359	0	0	0	0	0	0	359
PLANNING	**Total**	**359**	**0**	**0**	**0**	**0**	**0**	**0**	**359**

RESPONSIBLE AGENCY: **Miami-Dade Dept. of Transportation and Public Works** **Item Segment TOTAL ALL Years ALL Phases: $359**

Item Number: 420462 **Item TOTAL ALL Years ALL Phases ALL Segments: $19,405**

MPO Project No:	TA4204624
LRTP Ref:	5-5
County:	MIAMI-DADE
Roadway ID:	
Lanes Exist:	
Lanes Improved:	
Lanes Added:	
Project Length:	
District:	6

Project Description: **SOUTH FLA COMMUTER SERVICES IN MIAMI-DADE I-95 EXPRESS CALL CENTER**

Type of Work: **COMMUTER TRANS. ASSISTANCE** SIS or Non-SIS: **No**

Extra Description:

PHASE :	Funding Source	Proposed Funding (in $000s) <2017	2016 - 2017	2017 - 2018	2018 - 2019	2019 - 2020	2020 - 2021	>2021	All Years
		664	0	0	0	0	0	0	664
PLANNING	**Total**	**664**	**0**	**0**	**0**	**0**	**0**	**0**	**664**

RESPONSIBLE AGENCY: **Miami-Dade Dept. of Transportation and Public Works** **Item Segment TOTAL ALL Years ALL Phases: $664**

Item Number: 420462 **Item TOTAL ALL Years ALL Phases ALL Segments: $19,405**

FLP: TRANSIT

MPO Project No:	TA4204627
LRTP Ref:	5-5
County:	MIAMI-DADE
Roadway ID:	
Lanes Exist:	
Lanes Improved:	
Lanes Added:	
Project Length:	
District:	6

Project Description: **SOUTH FLA COMMUTER SERVICES IN MIAMI-DADE I-95 EXPRESS CALL CENTER**

Type of Work: **COMMUTER TRANS. ASSISTANCE** SIS or Non-SIS: **No**

Extra Description:

PHASE :	Funding Source	Proposed Funding (in $000s) <2017	2016 - 2017	2017 - 2018	2018 - 2019	2019 - 2020	2020 - 2021	>2021	All Years
		72	0	0	0	0	0	0	72
PLANNING	**Total**	**72**	**0**	**0**	**0**	**0**	**0**	**0**	**72**

RESPONSIBLE AGENCY: **Miami-Dade Dept. of Transportation and Public Works** **Item Segment TOTAL ALL Years ALL Phases: $72**

Item Number: 420462 **Item TOTAL ALL Years ALL Phases ALL Segments: $19,405**

MPO Project No:	TA4204628
LRTP Ref:	5-5
County:	MIAMI-DADE
Roadway ID:	
Lanes Exist:	
Lanes Improved:	
Lanes Added:	
Project Length:	
District:	6

Project Description: **SOUTH FLA COMMUTER SERVICES IN MIAMI-DADE I-95 EXPRESS CALL CENTER**

Type of Work: **COMMUTER TRANS. ASSISTANCE** SIS or Non-SIS: **No**

Extra Description:

PHASE :	Funding Source	Proposed Funding (in $000s) <2017	2016 - 2017	2017 - 2018	2018 - 2019	2019 - 2020	2020 - 2021	>2021	All Years
	TOBD	200	201	201	201	201	0	0	1,004
PLANNING	**Total**	**200**	**201**	**201**	**201**	**201**	**0**	**0**	**1,004**

RESPONSIBLE AGENCY: **Miami-Dade Dept. of Transportation and Public Works** **Item Segment TOTAL ALL Years ALL Phases: $1,004**

Item Number: 420462 **Item TOTAL ALL Years ALL Phases ALL Segments: $19,405**

FLP: TRANSIT

MPO Project No:	TA4222391
LRTP Ref:	5-5
County:	MIAMI-DADE
Roadway ID:	
Lanes Exist:	
Lanes Improved:	
Lanes Added:	
Project Length:	
District:	6

Project Description: **SOUTH FLA COMMUTER SERVICES IN MIAMI-DADE COUNTY - OPERATIONS**

Type of Work: **COMMUTER TRANS. ASSISTANCE** SIS or Non-SIS: **No**

Extra Description:

PHASE :	Funding Source	Proposed Funding (in $000s) <2017	2016 - 2017	2017 - 2018	2018 - 2019	2019 - 2020	2020 - 2021	>2021	All Years
		3,553	0	0	0	0	0	0	3,553
PLANNING	**Total**	**3,553**	**0**	**0**	**0**	**0**	**0**	**0**	**3,553**

RESPONSIBLE AGENCY: **Miami-Dade Dept. of Transportation and Public Works** **Item Segment TOTAL ALL Years ALL Phases: $3,553**

Item Number: 422239 **Item TOTAL ALL Years ALL Phases ALL Segments: $7,892**

MPO Project No:	TA4222392
LRTP Ref:	5-5
County:	MIAMI-DADE
Roadway ID:	
Lanes Exist:	
Lanes Improved:	
Lanes Added:	
Project Length:	
District:	6

Project Description: **SOUTH FLA COMMUTER SERVICES IN MIAMI-DADE COUNTY - OPERATIONS**

Type of Work: **COMMUTER TRANS. ASSISTANCE** SIS or Non-SIS: **No**

Extra Description:

PHASE :	Funding Source	Proposed Funding (in $000s) <2017	2016 - 2017	2017 - 2018	2018 - 2019	2019 - 2020	2020 - 2021	>2021	All Years
	DDR	0	0	58	0	0	0	0	58
	DPTO	875	875	717	513	526	526	0	4,032
PLANNING	**Total**	**875**	**875**	**775**	**513**	**526**	**526**	**0**	**4,090**

RESPONSIBLE AGENCY: **Miami-Dade Dept. of Transportation and Public Works** **Item Segment TOTAL ALL Years ALL Phases: $4,090**

Item Number: 422239 **Item TOTAL ALL Years ALL Phases ALL Segments: $7,892**

FLP: TRANSIT

MPO Project No:	TA4222393
LRTP Ref:	5-5
County:	MIAMI-DADE
Roadway ID:	
Lanes Exist:	
Lanes Improved:	
Lanes Added:	
Project Length:	
District:	6

Project Description: **SOUTH FLA COMMUTER SERVICES IN MIAMI-DADE COUNTY - OPERATIONS**

Type of Work: **COMMUTER TRANS. ASSISTANCE** SIS or Non-SIS: **No**

Extra Description:

PHASE :	Funding Source	<2017	2016 - 2017	2017 - 2018	2018 - 2019	2019 - 2020	2020 - 2021	>2021	All Years
		Proposed Funding (in $000s)							
	CM	127	36	36	24	24	0	0	247
	SA	2	0	0	0	0	0	0	2
PLANNING	**Total**	**129**	**36**	**36**	**24**	**24**	**0**	**0**	**249**

RESPONSIBLE AGENCY: **Miami-Dade Dept. of Transportation and Public Works** **Item Segment TOTAL ALL Years ALL Phases: $249**

Item Number: 422239 **Item TOTAL ALL Years ALL Phases ALL Segments: $7,892**

MPO Project No:	TA4222421
LRTP Ref:	5-5
County:	MIAMI-DADE
Roadway ID:	
Lanes Exist:	
Lanes Improved:	
Lanes Added:	
Project Length:	
District:	6

Project Description: **SOUTH FLA COMMUTER SERVICES IN MIAMI-DADE COUNTY - MARKETING**

Type of Work: **COMMUTER TRANS. ASSISTANCE** SIS or Non-SIS: **No**

Extra Description:

PHASE :	Funding Source	<2017	2016 - 2017	2017 - 2018	2018 - 2019	2019 - 2020	2020 - 2021	>2021	All Years
		Proposed Funding (in $000s)							
		3,843	0	0	0	0	0	0	3,843
PLANNING	**Total**	**3,843**	**0**	**0**	**0**	**0**	**0**	**0**	**3,843**

RESPONSIBLE AGENCY: **Miami-Dade Dept. of Transportation and Public Works** **Item Segment TOTAL ALL Years ALL Phases: $3,843**

Item Number: 422242 **Item TOTAL ALL Years ALL Phases ALL Segments: $8,143**

FLP: TRANSIT

MPO Project No:	TA4222422
LRTP Ref:	5-5
County:	MIAMI-DADE
Roadway ID:	
Lanes Exist:	
Lanes Improved:	
Lanes Added:	
Project Length:	
District:	6

Project Description: **SOUTH FLA COMMUTER SERVICES IN MIAMI-DADE COUNTY - MARKETING**

Type of Work: **COMMUTER TRANS. ASSISTANCE** SIS or Non-SIS: **No**

Extra Description:

PHASE :	Funding Source	Proposed Funding (in $000s) <2017	2016 - 2017	2017 - 2018	2018 - 2019	2019 - 2020	2020 - 2021	>2021	All Years
	SU	900	850	850	850	850	0	0	4,300
PLANNING	**Total**	**900**	**850**	**850**	**850**	**850**	**0**	**0**	**4,300**

RESPONSIBLE AGENCY: **Miami-Dade Dept. of Transportation and Public Works** **Item Segment TOTAL ALL Years ALL Phases: $4,300**

Item Number: 422242 **Item TOTAL ALL Years ALL Phases ALL Segments: $8,143**

MPO Project No:	TA4225291
LRTP Ref:	5-5
County:	MIAMI-DADE
Roadway ID:	
Lanes Exist:	
Lanes Improved:	
Lanes Added:	
Project Length:	
District:	6

Project Description: **MDT-KENDALL DRIVE ENHANCED BUS SERVICE FRM DADELAND N TO SW 167 AVE**

Type of Work: **TRANSIT SERVICE DEMONSTRATION** SIS or Non-SIS: **No**

Extra Description:

PHASE :	Funding Source	Proposed Funding (in $000s) <2017	2016 - 2017	2017 - 2018	2018 - 2019	2019 - 2020	2020 - 2021	>2021	All Years
		599	0	0	0	0	0	0	599
		599	0	0	0	0	0	0	599
OPERATIONS	**Total**	**1,198**	**0**	**0**	**0**	**0**	**0**	**0**	**1,198**

RESPONSIBLE AGENCY: **Miami-Dade Dept. of Transportation and Public Works** **Item Segment TOTAL ALL Years ALL Phases: $1,198**

Item Number: 422529 **Item TOTAL ALL Years ALL Phases ALL Segments: $4,748**

FLP: TRANSIT

MPO Project No: TA4225292
LRTP Ref: 5-5
County: MIAMI-DADE
Roadway ID:
Lanes Exist:
Lanes Improved:
Lanes Added:
Project Length:
District: 6

Project Description: **MDT-KENDALL CRUISER** **FROM DADELAND NORTH STN TO SW 162 AVENUE**

Type of Work: **URBAN CORRIDOR IMPROVEMENTS** SIS or Non-SIS: **No**

Extra Description:

PHASE :	Funding Source	<2017	2016 - 2017	2017 - 2018	2018 - 2019	2019 - 2020	2020 - 2021	>2021	All Years
		Proposed Funding (in $000s)							
	DDR	0	550	550	0	0	0	0	1,100
	DPTO	1,900	0	0	0	550	0	0	2,450
OPERATIONS	Total	1,900	550	550	0	550	0	0	3,550

RESPONSIBLE AGENCY: **Miami-Dade Dept. of Transportation and Public Works**

Item Segment TOTAL ALL Years ALL Phases: $3,550

Item Number: 422529 **Item TOTAL ALL Years ALL Phases ALL Segments: $4,748**

MPO Project No: TA4280115
LRTP Ref:
County: MIAMI-DADE
Roadway ID:
Lanes Exist:
Lanes Improved:
Lanes Added:
Project Length:
District: 6

Project Description: **MDT - NW 27TH AVENUE CORRIDOR ROBUST BUS STATIONS**

Type of Work: **CAPITAL FOR FIXED ROUTE** SIS or Non-SIS: **No**

Extra Description:

PHASE :	Funding Source	<2017	2016 - 2017	2017 - 2018	2018 - 2019	2019 - 2020	2020 - 2021	>2021	All Years
		Proposed Funding (in $000s)							
	DDR	0	0	0	0	2,363	0	0	2,363
	DPTO	0	0	0	0	1,282	0	0	1,282
CAPITAL	Total	0	0	0	0	3,645	0	0	3,645

RESPONSIBLE AGENCY: **Miami-Dade Dept. of Transportation and Public Works**

Item Segment TOTAL ALL Years ALL Phases: $3,645

Item Number: 428011 **Item TOTAL ALL Years ALL Phases ALL Segments: $6,826**

FLP: TRANSIT

MPO Project No:	TA4289751
LRTP Ref:	5-5
County:	MIAMI-DADE
Roadway ID:	
Lanes Exist:	
Lanes Improved:	
Lanes Added:	
Project Length:	
District:	6

Project Description: **MDT - STATE TRANSIT BLOCK GRANT**

Type of Work: **OPERATING FOR FIXED ROUTE** SIS or Non-SIS: **No**

Extra Description:

PHASE :	Funding Source	Proposed Funding (in $000s)							
		<2017	2016 - 2017	2017 - 2018	2018 - 2019	2019 - 2020	2020 - 2021	>2021	All Years
		20,440	0	0	0	0	0	0	20,440
		20,440	0	0	0	0	0	0	20,440
OPERATIONS	Total	**40,880**	**0**	**0**	**0**	**0**	**0**	**0**	**40,880**

RESPONSIBLE AGENCY: **Miami-Dade Dept. of Transportation and Public Works**

Item Segment TOTAL ALL Years ALL Phases: $40,880

Item Number: 428975 **Item TOTAL ALL Years ALL Phases ALL Segments: $82,484**

MPO Project No:	TA4289752
LRTP Ref:	5-5
County:	MIAMI-DADE
Roadway ID:	
Lanes Exist:	
Lanes Improved:	
Lanes Added:	
Project Length:	
District:	6

Project Description: **MDT - STATE TRANSIT BLOCK GRANT FOR SOUTH FLORIDA VANPOOL**

Type of Work: **OPERATING FOR FIXED ROUTE** SIS or Non-SIS: **No**

Extra Description:

PHASE :	Funding Source	Proposed Funding (in $000s)							
		<2017	2016 - 2017	2017 - 2018	2018 - 2019	2019 - 2020	2020 - 2021	>2021	All Years
		475	0	0	0	0	0	0	475
		475	0	0	0	0	0	0	475
OPERATIONS	Total	**950**	**0**	**0**	**0**	**0**	**0**	**0**	**950**

RESPONSIBLE AGENCY: **Miami-Dade Dept. of Transportation and Public Works**

Item Segment TOTAL ALL Years ALL Phases: $950

Item Number: 428975 **Item TOTAL ALL Years ALL Phases ALL Segments: $82,484**

FLP: TRANSIT

MPO Project No:	TA4289753
LRTP Ref:	5-5
County:	MIAMI-DADE
Roadway ID:	
Lanes Exist:	
Lanes Improved:	
Lanes Added:	
Project Length:	
District:	6

Project Description: **MDT - STATE TRANSIT BLOCK GRANT**

Type of Work: **OPERATING FOR FIXED ROUTE** SIS or Non-SIS: **No**

Extra Description:

PHASE :	Funding Source	Proposed Funding (in $000s) <2017	2016 - 2017	2017 - 2018	2018 - 2019	2019 - 2020	2020 - 2021	>2021	All Years
	DDR	0	11,260	0	0	0	0	0	11,260
	DPTO	0	8,592	0	0	0	0	0	8,592
	LF	0	19,852	0	0	0	0	0	19,852
OPERATIONS	**Total**	**0**	**39,704**	**0**	**0**	**0**	**0**	**0**	**39,704**

RESPONSIBLE AGENCY: **Miami-Dade Dept. of Transportation and Public Works**

Item Segment TOTAL ALL Years ALL Phases: $39,704

Item Number: 428975 **Item TOTAL ALL Years ALL Phases ALL Segments: $82,484**

MPO Project No:	TA4289754
LRTP Ref:	5-5
County:	MIAMI-DADE
Roadway ID:	
Lanes Exist:	
Lanes Improved:	
Lanes Added:	
Project Length:	
District:	6

Project Description: **MDT - STATE TRANSIT BLOCK GRANT FOR SOUTH FLORIDA VANPOOL**

Type of Work: **COMMUTER TRANS. ASSISTANCE** SIS or Non-SIS: **No**

Extra Description:

PHASE :	Funding Source	Proposed Funding (in $000s) <2017	2016 - 2017	2017 - 2018	2018 - 2019	2019 - 2020	2020 - 2021	>2021	All Years
	DPTO	0	475	0	0	0	0	0	475

FLP: TRANSIT

MPO Project No:	TA4289754
LRTP Ref:	5-5
County:	MIAMI-DADE
Roadway ID:	
Lanes Exist:	
Lanes Improved:	
Lanes Added:	
Project Length:	
District:	6

Project Description: **MDT - STATE TRANSIT BLOCK GRANT FOR SOUTH FLORIDA VANPOOL**

Type of Work: **COMMUTER TRANS. ASSISTANCE** SIS or Non-SIS: **No**

Extra Description:

PHASE :	Funding Source	Proposed Funding (in $000s) <2017	2016 - 2017	2017 - 2018	2018 - 2019	2019 - 2020	2020 - 2021	>2021	All Years
	LF	0	475	0	0	0	0	0	475
OPERATIONS	**Total**	**0**	**950**	**0**	**0**	**0**	**0**	**0**	**950**

RESPONSIBLE AGENCY: **Miami-Dade Dept. of Transportation and Public Works** **Item Segment TOTAL ALL Years ALL Phases: $950**

Item Number: 428975 **Item TOTAL ALL Years ALL Phases ALL Segments: $82,484**

MPO Project No:	TA4289821
LRTP Ref:	C-6
County:	MIAMI-DADE
Roadway ID:	
Lanes Exist:	
Lanes Improved:	
Lanes Added:	
Project Length:	
District:	6

Project Description: **MDT - FTA SECTION 5307 FEDERAL FORMULA FUNDING**

Type of Work: **CAPITAL FOR FIXED ROUTE** SIS or Non-SIS: **No**

Extra Description:

PHASE :	Funding Source	Proposed Funding (in $000s) <2017	2016 - 2017	2017 - 2018	2018 - 2019	2019 - 2020	2020 - 2021	>2021	All Years
		55,000	0	0	0	0	0	0	55,000
		13,750	0	0	0	0	0	0	13,750
CAPITAL	**Total**	**68,750**	**0**	**0**	**0**	**0**	**0**	**0**	**68,750**

FLP: TRANSIT

RESPONSIBLE AGENCY: **Miami-Dade Dept. of Transportation and Public Works** — **Item Segment TOTAL ALL Years ALL Phases: $68,750**

Item Number: 428982 — **Item TOTAL ALL Years ALL Phases ALL Segments: $137,500**

MPO Project No:	TA4289822
LRTP Ref:	C-6
County:	MIAMI-DADE
Roadway ID:	
Lanes Exist:	
Lanes Improved:	
Lanes Added:	
Project Length:	
District:	6

Project Description: **MDT - FTA SECTION 5307 FEDERAL FORMULA FUNDING**

Type of Work: **CAPITAL FOR FIXED ROUTE** — SIS or Non-SIS: **No**

Extra Description:

PHASE :	Funding Source	<2017	2016 - 2017	2017 - 2018	2018 - 2019	2019 - 2020	2020 - 2021	>2021	All Years
		Proposed Funding (in $000s)							
	FTA	0	55,000	0	0	0	0	0	55,000
	LF	0	13,750	0	0	0	0	0	13,750
CAPITAL	Total	0	68,750	0	0	0	0	0	68,750

RESPONSIBLE AGENCY: **Miami-Dade Dept. of Transportation and Public Works** — **Item Segment TOTAL ALL Years ALL Phases: $68,750**

Item Number: 428982 — **Item TOTAL ALL Years ALL Phases ALL Segments: $137,500**

MPO Project No:	TA4309521
LRTP Ref:	C-6
County:	MIAMI-DADE
Roadway ID:	
Lanes Exist:	
Lanes Improved:	
Lanes Added:	
Project Length:	
District:	6

Project Description: **MIAMI-DADE CO MPO FTA SECTION 5303 METRO PLANNING**

Type of Work: **PTO STUDIES** — SIS or Non-SIS: **No**

Extra Description:

PHASE :	Funding Source	<2017	2016 - 2017	2017 - 2018	2018 - 2019	2019 - 2020	2020 - 2021	>2021	All Years
		Proposed Funding (in $000s)							
	DPTO	0	213	0	0	0	0	0	213
	DU	0	1,706	0	0	0	0	0	1,706

FLP: TRANSIT

MPO Project No:	TA4309521
LRTP Ref:	C-6
County:	MIAMI-DADE
Roadway ID:	
Lanes Exist:	
Lanes Improved:	
Lanes Added:	
Project Length:	
District:	6

Project Description: **MIAMI-DADE CO MPO FTA SECTION 5303 METRO PLANNING**

Type of Work: **PTO STUDIES**

SIS or Non-SIS: **No**

Extra Description:

PHASE :	Funding Source	Proposed Funding (in $000s)							
		<2017	2016 - 2017	2017 - 2018	2018 - 2019	2019 - 2020	2020 - 2021	>2021	All Years
	LF	0	213	0	0	0	0	0	213
PLANNING	**Total**	**0**	**2,132**	**0**	**0**	**0**	**0**	**0**	**2,132**

RESPONSIBLE AGENCY: **Miami-Dade Dept. of Transportation and Public Works**

Item Segment TOTAL ALL Years ALL Phases: $2,132

Item Number: 430952

Item TOTAL ALL Years ALL Phases ALL Segments: $2,132

FLP: TRANSIT

MPO Project No:	TA4309531
LRTP Ref:	5-5
County:	MIAMI-DADE
Roadway ID:	
Lanes Exist:	
Lanes Improved:	
Lanes Added:	
Project Length:	
District:	6

Project Description: **MDT - FLAGLER MAX (RTE51)OPERATING ASSISTNC** **FROM W MIA DADE** **TO DTWN**

Type of Work: **URBAN CORRIDOR IMPROVEMENTS** SIS or Non-SIS: **No**

Extra Description:

PHASE :	Funding Source	Proposed Funding (in $000s) <2017	2016 - 2017	2017 - 2018	2018 - 2019	2019 - 2020	2020 - 2021	>2021	All Years
	DPTO	0	1,110	1,016	2,117	570	0	0	4,813
OPERATIONS	**Total**	**0**	**1,110**	**1,016**	**2,117**	**570**	**0**	**0**	**4,813**

RESPONSIBLE AGENCY: **Miami-Dade Dept. of Transportation and Public Works** **Item Segment TOTAL ALL Years ALL Phases: $4,813**

Item Number: 430953 **Item TOTAL ALL Years ALL Phases ALL Segments: $4,813**

MPO Project No:	TA4204625
LRTP Ref:	5-5
County:	MIAMI-DADE
Roadway ID:	
Lanes Exist:	
Lanes Improved:	
Lanes Added:	
Project Length:	
District:	6

Project Description: **MDT - 95 EXPRESS DADE BROWARD EXPRESS (MIAMI CBD)**

Type of Work: **URBAN CORRIDOR IMPROVEMENTS** SIS or Non-SIS: **No**

Extra Description:

PHASE :	Funding Source	Proposed Funding (in $000s) <2017	2016 - 2017	2017 - 2018	2018 - 2019	2019 - 2020	2020 - 2021	>2021	All Years
	TOBD	1,247	0	0	800	1,305	0	0	3,352
OPERATIONS	**Total**	**1,247**	**0**	**0**	**800**	**1,305**	**0**	**0**	**3,352**

RESPONSIBLE AGENCY: **Miami-Dade Dept. of Transportation and Public Works** **Item Segment TOTAL ALL Years ALL Phases: $3,352**

Item Number: 431077 **Item TOTAL ALL Years ALL Phases ALL Segments: $15,723**

FLP: TRANSIT

MPO Project No:	TA4310773
LRTP Ref:	C-6
County:	MIAMI-DADE
Roadway ID:	
Lanes Exist:	
Lanes Improved:	
Lanes Added:	
Project Length:	
District:	6

Project Description: **MDT - SR 836 EXPRESS ENHANCED BUS SERVICE (BUS PURCHASE)**

Type of Work: **CAPITAL FOR FIXED ROUTE**

SIS or Non-SIS: **No**

Extra Description:

PHASE :	Funding Source	<2017	2016 - 2017	2017 - 2018	2018 - 2019	2019 - 2020	2020 - 2021	>2021	All Years
		Proposed Funding (in $000s)							
	CIGP	0	0	0	0	0	0	0	0
CAPITAL	Total	0	0	0	0	0	0	0	0

RESPONSIBLE AGENCY: **Miami-Dade Dept. of Transportation and Public Works**

Item Segment TOTAL ALL Years ALL Phases: $0

Item Number: 431077

Item TOTAL ALL Years ALL Phases ALL Segments: $15,723

MPO Project No:	TA4310774
LRTP Ref:	C-6
County:	MIAMI-DADE
Roadway ID:	
Lanes Exist:	
Lanes Improved:	
Lanes Added:	
Project Length:	
District:	6

Project Description: **MDT - SR 836 EXPRESS PANTHER STATION @ FIU**

Type of Work: **CAPITAL FOR FIXED ROUTE**

SIS or Non-SIS: **No**

Extra Description:

PHASE :	Funding Source	<2017	2016 - 2017	2017 - 2018	2018 - 2019	2019 - 2020	2020 - 2021	>2021	All Years
		Proposed Funding (in $000s)							
	CM	1,571	1,570	1,550	0	0	0	0	4,691
	FTAT	1,571	1,570	1,550	0	0	0	0	4,691
	LF	407	393	393	0	0	0	0	1,193
CAPITAL	Total	3,549	3,533	3,493	0	0	0	0	10,575

RESPONSIBLE AGENCY: **Miami-Dade Dept. of Transportation and Public Works**

Item Segment TOTAL ALL Years ALL Phases: $10,575

Item Number: 431077

Item TOTAL ALL Years ALL Phases ALL Segments: $15,723

FLP: TRANSIT

MPO Project No:	TA4329361
LRTP Ref:	5-5
County:	MIAMI-DADE
Roadway ID:	
Lanes Exist:	
Lanes Improved:	
Lanes Added:	
Project Length:	
District:	6

Project Description: **MDT - STATE TRANSIT BLOCK GRANT**

Type of Work: **OPERATING FOR FIXED ROUTE** SIS or Non-SIS: **No**

Extra Description:

PHASE :

Funding Source	Proposed Funding (in $000s) <2017	2016 - 2017	2017 - 2018	2018 - 2019	2019 - 2020	2020 - 2021	>2021	All Years
DDR	0	0	8,762	0	0	0	0	8,762
DPTO	0	0	11,890	0	0	0	0	11,890
LF	0	0	20,652	0	0	0	0	20,652
OPERATIONS Total	**0**	**0**	**41,304**	**0**	**0**	**0**	**0**	**41,304**

RESPONSIBLE AGENCY: **Miami-Dade Dept. of Transportation and Public Works**

Item Segment TOTAL ALL Years ALL Phases: $41,304

Item Number: 432936 **Item TOTAL ALL Years ALL Phases ALL Segments: $85,950**

MPO Project No:	TA4329362
LRTP Ref:	5-5
County:	MIAMI-DADE
Roadway ID:	
Lanes Exist:	
Lanes Improved:	
Lanes Added:	
Project Length:	
District:	6

Project Description: **MDT - STATE TRANSIT BLOCK GRANT FOR SOUTH FLORIDA VANPOOL**

Type of Work: **OPERATING FOR FIXED ROUTE** SIS or Non-SIS: **No**

Extra Description:

PHASE :

Funding Source	Proposed Funding (in $000s) <2017	2016 - 2017	2017 - 2018	2018 - 2019	2019 - 2020	2020 - 2021	>2021	All Years
DPTO	0	0	487	0	0	0	0	487

FLP: TRANSIT

MPO Project No:	TA4329362
LRTP Ref:	5-5
County:	MIAMI-DADE
Roadway ID:	
Lanes Exist:	
Lanes Improved:	
Lanes Added:	
Project Length:	
District:	6

Project Description: **MDT - STATE TRANSIT BLOCK GRANT FOR SOUTH FLORIDA VANPOOL**

Type of Work: **OPERATING FOR FIXED ROUTE** SIS or Non-SIS: **No**

Extra Description:

PHASE :	Funding Source	Proposed Funding (in $000s) <2017	2016 - 2017	2017 - 2018	2018 - 2019	2019 - 2020	2020 - 2021	>2021	All Years
	LF	0	0	487	0	0	0	0	487
OPERATIONS	**Total**	**0**	**0**	**974**	**0**	**0**	**0**	**0**	**974**

RESPONSIBLE AGENCY: **Miami-Dade Dept. of Transportation and Public Works** **Item Segment TOTAL ALL Years ALL Phases: $974**

Item Number: 432936 **Item TOTAL ALL Years ALL Phases ALL Segments: $85,950**

MPO Project No:	TA4329363
LRTP Ref:	5-5
County:	MIAMI-DADE
Roadway ID:	
Lanes Exist:	
Lanes Improved:	
Lanes Added:	
Project Length:	
District:	6

Project Description: **MDT - STATE TRANSIT BLOCK GRANT FOR SOUTH FLORIDA VANPOOL**

Type of Work: **OPERATING FOR FIXED ROUTE** SIS or Non-SIS: **No**

Extra Description:

PHASE :	Funding Source	Proposed Funding (in $000s) <2017	2016 - 2017	2017 - 2018	2018 - 2019	2019 - 2020	2020 - 2021	>2021	All Years
	DDR	0	0	0	244	0	0	0	244
	DPTO	0	0	0	259	0	0	0	259

FLP: TRANSIT

MPO Project No:	TA4329363
LRTP Ref:	5-5
County:	MIAMI-DADE
Roadway ID:	
Lanes Exist:	
Lanes Improved:	
Lanes Added:	
Project Length:	
District:	6

Project Description: **MDT - STATE TRANSIT BLOCK GRANT FOR SOUTH FLORIDA VANPOOL**

Type of Work: **OPERATING FOR FIXED ROUTE** SIS or Non-SIS: **No**

Extra Description:

PHASE :	Funding Source	Proposed Funding (in $000s) <2017	2016 - 2017	2017 - 2018	2018 - 2019	2019 - 2020	2020 - 2021	>2021	All Years
	LF	0	0	0	503	0	0	0	503
OPERATIONS	**Total**	**0**	**0**	**0**	**1,006**	**0**	**0**	**0**	**1,006**

RESPONSIBLE AGENCY: **Miami-Dade Dept. of Transportation and Public Works** **Item Segment TOTAL ALL Years ALL Phases: $1,006**

Item Number: 432936 **Item TOTAL ALL Years ALL Phases ALL Segments: $85,950**

MPO Project No:	TA4329365
LRTP Ref:	5-5
County:	MIAMI-DADE
Roadway ID:	
Lanes Exist:	
Lanes Improved:	
Lanes Added:	
Project Length:	
District:	6

Project Description: **MDT - STATE TRANSIT BLOCK GRANT**

Type of Work: **OPERATING FOR FIXED ROUTE** SIS or Non-SIS: **No**

Extra Description:

PHASE :	Funding Source	Proposed Funding (in $000s) <2017	2016 - 2017	2017 - 2018	2018 - 2019	2019 - 2020	2020 - 2021	>2021	All Years
	DDR	0	0	0	11,758	0	0	0	11,758
	DPTO	0	0	0	9,575	0	0	0	9,575
	LF	0	0	0	21,333	0	0	0	21,333

FLP: TRANSIT

MPO Project No:	TA4329365
LRTP Ref:	5-5
County:	MIAMI-DADE
Roadway ID:	
Lanes Exist:	
Lanes Improved:	
Lanes Added:	
Project Length:	
District:	6

Project Description: **MDT - STATE TRANSIT BLOCK GRANT**

Type of Work: **OPERATING FOR FIXED ROUTE** SIS or Non-SIS: **No**

Extra Description:

PHASE :	Funding Source	Proposed Funding (in $000s) <2017	2016 - 2017	2017 - 2018	2018 - 2019	2019 - 2020	2020 - 2021	>2021	All Years
OPERATIONS	Total	0	0	0	42,666	0	0	0	42,666

RESPONSIBLE AGENCY: **Miami-Dade Dept. of Transportation and Public Works** **Item Segment TOTAL ALL Years ALL Phases: $42,666**

Item Number: 432936 **Item TOTAL ALL Years ALL Phases ALL Segments: $85,950**

MPO Project No:	TA4329391
LRTP Ref:	C-6
County:	MIAMI-DADE
Roadway ID:	
Lanes Exist:	
Lanes Improved:	
Lanes Added:	
Project Length:	
District:	6

Project Description: **MIAMI-DADE CO MPO FTA SECTION 5303 METRO PLANNING**

Type of Work: **PTO STUDIES** SIS or Non-SIS: **No**

Extra Description:

PHASE :	Funding Source	Proposed Funding (in $000s) <2017	2016 - 2017	2017 - 2018	2018 - 2019	2019 - 2020	2020 - 2021	>2021	All Years
	DPTO	0	0	158	0	0	0	0	158
	DU	0	0	1,265	0	0	0	0	1,265
	LF	0	0	1,423	0	0	0	0	1,423
PLANNING	Total	0	0	2,846	0	0	0	0	2,846

RESPONSIBLE AGENCY: **Miami-Dade Dept. of Transportation and Public Works** **Item Segment TOTAL ALL Years ALL Phases: $2,846**

Item Number: 432939 **Item TOTAL ALL Years ALL Phases ALL Segments: $2,846**

FLP: TRANSIT

MPO Project No:	TA4329651
LRTP Ref:	C-6
County:	MIAMI-DADE
Roadway ID:	
Lanes Exist:	
Lanes Improved:	
Lanes Added:	
Project Length:	
District:	6

Project Description: **MDT - FTA SECTION 5307 FEDERAL FORMULA FUNDING**

Type of Work: **CAPITAL FOR FIXED ROUTE**

SIS or Non-SIS: **No**

Extra Description:

PHASE :

Funding Source	<2017	2016 - 2017	2017 - 2018	2018 - 2019	2019 - 2020	2020 - 2021	>2021	All Years
	Proposed Funding (in $000s)							
FTA	0	0	55,000	0	0	0	0	55,000
LF	0	0	13,750	0	0	0	0	13,750
CAPITAL Total	**0**	**0**	**68,750**	**0**	**0**	**0**	**0**	**68,750**

RESPONSIBLE AGENCY: **Miami-Dade Dept. of Transportation and Public Works**

Item Segment TOTAL ALL Years ALL Phases: $68,750

Item Number: 432965

Item TOTAL ALL Years ALL Phases ALL Segments: $68,750

MPO Project No:	TA4335251
LRTP Ref:	C-6
County:	MIAMI-DADE
Roadway ID:	
Lanes Exist:	
Lanes Improved:	
Lanes Added:	
Project Length:	
District:	6

Project Description: **MDT - FLAGLER ENHANCED BUS SERVICE (BUS PURCHASE)**

Type of Work: **CAPITAL FOR FIXED ROUTE**

SIS or Non-SIS: **No**

Extra Description:

PHASE :

Funding Source	<2017	2016 - 2017	2017 - 2018	2018 - 2019	2019 - 2020	2020 - 2021	>2021	All Years
	Proposed Funding (in $000s)							
CIGP	0	4,567	452	0	0	0	0	5,019
LF	0	4,567	452	0	0	0	0	5,019
CAPITAL Total	**0**	**9,134**	**904**	**0**	**0**	**0**	**0**	**10,038**

RESPONSIBLE AGENCY: **Miami-Dade Dept. of Transportation and Public Works**

Item Segment TOTAL ALL Years ALL Phases: $10,038

Item Number: 433525

Item TOTAL ALL Years ALL Phases ALL Segments: $10,038

FLP: TRANSIT

MPO Project No:	TA4348971
LRTP Ref:	C-6
County:	MIAMI-DADE
Roadway ID:	
Lanes Exist:	
Lanes Improved:	
Lanes Added:	
Project Length:	
District:	6

Project Description: **MIAMI-DADE CO - MPO FTA SECTION 5305(D) METRO PLANNING**

Type of Work: **PTO STUDIES**

SIS or Non-SIS: **No**

Extra Description:

PHASE :

Funding Source	Proposed Funding (in $000s) <2017	2016 - 2017	2017 - 2018	2018 - 2019	2019 - 2020	2020 - 2021	>2021	All Years
DPTO	0	0	0	158	0	0	0	158
DU	0	0	0	1,265	0	0	0	1,265
LF	0	0	0	158	0	0	0	158
PLANNING Total	**0**	**0**	**0**	**1,581**	**0**	**0**	**0**	**1,581**

RESPONSIBLE AGENCY: **Miami-Dade Dept. of Transportation and Public Works**

Item Segment TOTAL ALL Years ALL Phases: $1,581

Item Number: 434897

Item TOTAL ALL Years ALL Phases ALL Segments: $1,581

MPO Project No:	TA4349751
LRTP Ref:	C-6
County:	MIAMI-DADE
Roadway ID:	
Lanes Exist:	
Lanes Improved:	
Lanes Added:	
Project Length:	
District:	6

Project Description: **MDT - FTA SECTION 5307 FEDERAL FORMULA FUNDING**

Type of Work: **CAPITAL FOR FIXED ROUTE**

SIS or Non-SIS: **No**

Extra Description:

PHASE :

Funding Source	Proposed Funding (in $000s) <2017	2016 - 2017	2017 - 2018	2018 - 2019	2019 - 2020	2020 - 2021	>2021	All Years
FTA	0	0	0	55,000	0	0	0	55,000

FLP: TRANSIT

MPO Project No:	TA4349751
LRTP Ref:	C-6
County:	MIAMI-DADE
Roadway ID:	
Lanes Exist:	
Lanes Improved:	
Lanes Added:	
Project Length:	
District:	6

Project Description: **MDT - FTA SECTION 5307 FEDERAL FORMULA FUNDING**

Type of Work: **CAPITAL FOR FIXED ROUTE**

SIS or Non-SIS: **No**

Extra Description:

PHASE :	Funding Source	Proposed Funding (in $000s) <2017	2016 - 2017	2017 - 2018	2018 - 2019	2019 - 2020	2020 - 2021	>2021	All Years
	LF	0	0	0	13,750	0	0	0	13,750
CAPITAL	Total	0	0	0	68,750	0	0	0	68,750

RESPONSIBLE AGENCY: **Miami-Dade Dept. of Transportation and Public Works**

Item Segment TOTAL ALL Years ALL Phases: $68,750

Item Number: 434975 **Item TOTAL ALL Years ALL Phases ALL Segments: $68,750**

MPO Project No:	TA4349791
LRTP Ref:	C-6
County:	MIAMI-DADE
Roadway ID:	
Lanes Exist:	
Lanes Improved:	
Lanes Added:	
Project Length:	
District:	6

Project Description: **MDT - FTA SECTION 5337 FEDERAL FORMULA FUNDING STATE OF GOOD REPAIR**

Type of Work: **CAPITAL FOR FIXED ROUTE**

SIS or Non-SIS: **No**

Extra Description:

PHASE :	Funding Source	Proposed Funding (in $000s) <2017	2016 - 2017	2017 - 2018	2018 - 2019	2019 - 2020	2020 - 2021	>2021	All Years
	FTA	0	24,000	0	0	0	0	0	24,000

FLP: TRANSIT

MPO Project No:	TA4349791
LRTP Ref:	C-6
County:	MIAMI-DADE
Roadway ID:	
Lanes Exist:	
Lanes Improved:	
Lanes Added:	
Project Length:	
District:	6

Project Description: **MDT - FTA SECTION 5337 FEDERAL FORMULA FUNDING STATE OF GOOD REPAIR**

Type of Work: **CAPITAL FOR FIXED ROUTE**

SIS or Non-SIS: **No**

Extra Description:

PHASE :	Funding Source	Proposed Funding (in $000s) <2017	2016 - 2017	2017 - 2018	2018 - 2019	2019 - 2020	2020 - 2021	>2021	All Years
	LF	0	6,000	0	0	0	0	0	6,000
CAPITAL	**Total**	**0**	**30,000**	**0**	**0**	**0**	**0**	**0**	**30,000**

RESPONSIBLE AGENCY: **Miami-Dade Dept. of Transportation and Public Works**

Item Segment TOTAL ALL Years ALL Phases: $30,000

Item Number: 434979

Item TOTAL ALL Years ALL Phases ALL Segments: $30,000

MPO Project No:	TA4349801
LRTP Ref:	C-6
County:	MIAMI-DADE
Roadway ID:	
Lanes Exist:	
Lanes Improved:	
Lanes Added:	
Project Length:	
District:	6

Project Description: **MDT - FTA SECTION 5337 FEDERAL FORMULA FUNDING STATE OF GOOD REPAIR**

Type of Work: **CAPITAL FOR FIXED ROUTE**

SIS or Non-SIS: **No**

Extra Description:

PHASE :	Funding Source	Proposed Funding (in $000s) <2017	2016 - 2017	2017 - 2018	2018 - 2019	2019 - 2020	2020 - 2021	>2021	All Years
	FTA	0	0	24,000	0	0	0	0	24,000

FLP: TRANSIT

MPO Project No:	TA4349801
LRTP Ref:	C-6
County:	MIAMI-DADE
Roadway ID:	
Lanes Exist:	
Lanes Improved:	
Lanes Added:	
Project Length:	
District:	6

Project Description: **MDT - FTA SECTION 5337 FEDERAL FORMULA FUNDING STATE OF GOOD REPAIR**

Type of Work: **CAPITAL FOR FIXED ROUTE**

SIS or Non-SIS: **No**

Extra Description:

PHASE :	Funding Source	Proposed Funding (in $000s) <2017	2016 - 2017	2017 - 2018	2018 - 2019	2019 - 2020	2020 - 2021	>2021	All Years
	LF	0	0	6,000	0	0	0	0	6,000
CAPITAL	Total	0	0	30,000	0	0	0	0	30,000

RESPONSIBLE AGENCY: **Miami-Dade Dept. of Transportation and Public Works**

Item Segment TOTAL ALL Years ALL Phases: $30,000

Item Number: 434980 **Item TOTAL ALL Years ALL Phases ALL Segments: $30,000**

MPO Project No:	TA4349811
LRTP Ref:	C-6
County:	MIAMI-DADE
Roadway ID:	
Lanes Exist:	
Lanes Improved:	
Lanes Added:	
Project Length:	
District:	6

Project Description: **MDT - FTA SECTION 5337 FEDERAL FORMULA FUNDING STATE OF GOOD REPAIR**

Type of Work: **CAPITAL FOR FIXED ROUTE**

SIS or Non-SIS: **No**

Extra Description:

PHASE :	Funding Source	Proposed Funding (in $000s) <2017	2016 - 2017	2017 - 2018	2018 - 2019	2019 - 2020	2020 - 2021	>2021	All Years
	FTA	0	0	0	24,000	0	0	0	24,000

FLP: TRANSIT

MPO Project No:	TA4349811
LRTP Ref:	C-6
County:	MIAMI-DADE
Roadway ID:	
Lanes Exist:	
Lanes Improved:	
Lanes Added:	
Project Length:	
District:	6

Project Description: **MDT - FTA SECTION 5337 FEDERAL FORMULA FUNDING STATE OF GOOD REPAIR**

Type of Work: **CAPITAL FOR FIXED ROUTE**

SIS or Non-SIS: **No**

Extra Description:

PHASE :	Funding Source	Proposed Funding (in $000s)							
		<2017	2016 - 2017	2017 - 2018	2018 - 2019	2019 - 2020	2020 - 2021	>2021	All Years
	LF	0	0	0	6,000	0	0	0	6,000
CAPITAL	Total	0	0	0	30,000	0	0	0	30,000

RESPONSIBLE AGENCY: **Miami-Dade Dept. of Transportation and Public Works**

Item Segment TOTAL ALL Years ALL Phases: $30,000

Item Number: 434981

Item TOTAL ALL Years ALL Phases ALL Segments: $30,000

FLP: TRANSIT

MPO Project No:	TA4366951
LRTP Ref:	5-5
County:	MIAMI-DADE
Roadway ID:	
Lanes Exist:	
Lanes Improved:	
Lanes Added:	
Project Length:	
District:	6

Project Description: **CITY OF MIAMI - TROLLEY TRANSIT CORRIDOR PROGRAM**

Type of Work: **PURCHASE VEHICLES/EQUIPMENT** SIS or Non-SIS: **No**

Extra Description:

PHASE :	Funding Source	Proposed Funding (in $000s) <2017	2016 - 2017	2017 - 2018	2018 - 2019	2019 - 2020	2020 - 2021	>2021	All Years
	DPTO	0	0	0	0	294	0	0	294
CAPITAL	Total	0	0	0	0	294	0	0	294

RESPONSIBLE AGENCY: **Miami-Dade Dept. of Transportation and Public Works** **Item Segment TOTAL ALL Years ALL Phases: $294**

Item Number: 436695 **Item TOTAL ALL Years ALL Phases ALL Segments: $294**

MPO Project No:	TA4368821
LRTP Ref:	C-6
County:	MIAMI-DADE
Roadway ID:	
Lanes Exist:	
Lanes Improved:	
Lanes Added:	
Project Length:	
District:	6

Project Description: **MDT - FTA SECTION 5339 BUS AND BUS FACILITIES**

Type of Work: **CAPITAL FOR FIXED ROUTE** SIS or Non-SIS: **No**

Extra Description:

PHASE :	Funding Source	Proposed Funding (in $000s) <2017	2016 - 2017	2017 - 2018	2018 - 2019	2019 - 2020	2020 - 2021	>2021	All Years
	FTA	6,000	12,000	6,000	6,000	6,000	0	0	36,000
	LF	1,500	3,000	1,500	1,500	1,500	0	0	9,000
CAPITAL	Total	7,500	15,000	7,500	7,500	7,500	0	0	45,000

RESPONSIBLE AGENCY: **Miami-Dade Dept. of Transportation and Public Works** **Item Segment TOTAL ALL Years ALL Phases: $45,000**

Item Number: 436882 **Item TOTAL ALL Years ALL Phases ALL Segments: $45,000**

FLP: TRANSIT

MPO Project No:	TA4368891
LRTP Ref:	C-6
County:	MIAMI-DADE
Roadway ID:	
Lanes Exist:	
Lanes Improved:	
Lanes Added:	
Project Length:	
District:	6

Project Description: **MDT - FTA SECTION 5337 FEDERAL FORMULA FUNDING STATE OF GOOD REPAIR**

Type of Work: **CAPITAL FOR FIXED ROUTE**

SIS or Non-SIS: **No**

Extra Description:

PHASE :	Funding Source	Proposed Funding (in $000s) <2017	2016 - 2017	2017 - 2018	2018 - 2019	2019 - 2020	2020 - 2021	>2021	All Years
	FTA	0	0	0	0	25,000	0	0	25,000
	LF	0	0	0	0	6,250	0	0	6,250
CAPITAL	Total	0	0	0	0	31,250	0	0	31,250

RESPONSIBLE AGENCY: **FDOT**

Item Segment TOTAL ALL Years ALL Phases: $31,250

Item Number: 436889 **Item TOTAL ALL Years ALL Phases ALL Segments: $31,250**

MPO Project No:	TA4368911
LRTP Ref:	C-6
County:	MIAMI-DADE
Roadway ID:	
Lanes Exist:	
Lanes Improved:	
Lanes Added:	
Project Length:	
District:	6

Project Description: **MDT - FTA SECTION 5307 TRANSIT OPERATIONS**

Type of Work: **CAPITAL FOR FIXED ROUTE**

SIS or Non-SIS: **No**

Extra Description:

PHASE :	Funding Source	Proposed Funding (in $000s) <2017	2016 - 2017	2017 - 2018	2018 - 2019	2019 - 2020	2020 - 2021	>2021	All Years
	FTA	0	0	0	0	55,000	0	0	55,000
	LF	0	0	0	0	13,750	0	0	13,750
CAPITAL	Total	0	0	0	0	68,750	0	0	68,750

RESPONSIBLE AGENCY: **Miami-Dade Dept. of Transportation and Public Works**

Item Segment TOTAL ALL Years ALL Phases: $68,750

Item Number: 436891 **Item TOTAL ALL Years ALL Phases ALL Segments: $68,750**

FLP: TRANSIT

MPO Project No: TA4379451
LRTP Ref:
County: MIAMI-DADE
Roadway ID:
Lanes Exist:
Lanes Improved:
Lanes Added:
Project Length:
District: 6

Project Description: **DORAL FREIGHT IMPROVEMENT PLAN STUDY**

Type of Work: **PTO STUDIES**

SIS or Non-SIS: **No**

Extra Description:

PHASE :

Funding Source	Proposed Funding (in $000s)							
	<2017	2016 - 2017	2017 - 2018	2018 - 2019	2019 - 2020	2020 - 2021	>2021	All Years
DIH	0	20	0	0	0	0	0	20
DS	0	300	0	0	0	0	0	300
PROJECT DEVELOPMENT AND ENVIRONMENTAL Total	**0**	**320**	**0**	**0**	**0**	**0**	**0**	**320**

RESPONSIBLE AGENCY: **FDOT**

Item Segment TOTAL ALL Years ALL Phases: $320

Item Number: 437945 **Item TOTAL ALL Years ALL Phases ALL Segments: $320**

MPO Project No: TA4379461
LRTP Ref:
County: MIAMI-DADE
Roadway ID:
Lanes Exist:
Lanes Improved:
Lanes Added:
Project Length:
District: 6

Project Description: **MIAMI RIVER FREIGHT IMPROVEMENT PLAN**

Type of Work: **PTO STUDIES**

SIS or Non-SIS: **No**

Extra Description:

PHASE :

Funding Source	Proposed Funding (in $000s)							
	<2017	2016 - 2017	2017 - 2018	2018 - 2019	2019 - 2020	2020 - 2021	>2021	All Years
DIH	0	20	0	0	0	0	0	20
DS	0	300	0	0	0	0	0	300
PROJECT DEVELOPMENT AND ENVIRONMENTAL Total	**0**	**320**	**0**	**0**	**0**	**0**	**0**	**320**

RESPONSIBLE AGENCY: **FDOT**

Item Segment TOTAL ALL Years ALL Phases: $320

Item Number: 437946 **Item TOTAL ALL Years ALL Phases ALL Segments: $320**

FLP: TRANSIT

MPO Project No: TA4379471
LRTP Ref:
County: MIAMI-DADE
Roadway ID:
Lanes Exist:
Lanes Improved:
Lanes Added:
Project Length:
District: 6

Project Description: **FREIGHT VILLAGE ANALYSIS STUDY**

Type of Work: **PTO STUDIES**

SIS or Non-SIS: **No**

Extra Description:

PHASE :

Funding Source	Proposed Funding (in $000s) <2017	2016 - 2017	2017 - 2018	2018 - 2019	2019 - 2020	2020 - 2021	>2021	All Years
DIH	0	0	20	0	0	0	0	20
DS	0	0	300	0	0	0	0	300
PROJECT DEVELOPMENT AND ENVIRONMENTAL Total	**0**	**0**	**320**	**0**	**0**	**0**	**0**	**320**

RESPONSIBLE AGENCY: **FDOT**

Item Segment TOTAL ALL Years ALL Phases: $320

Item Number: 437947 **Item TOTAL ALL Years ALL Phases ALL Segments: $320**

MPO Project No: TA4379491
LRTP Ref:
County: MIAMI-DADE
Roadway ID:
Lanes Exist:
Lanes Improved:
Lanes Added:
Project Length:
District: 6

Project Description: **HIALEAH IMPROVEMENT PLAN STUDY**

Type of Work: **PTO STUDIES**

SIS or Non-SIS: **No**

Extra Description:

PHASE :

Funding Source	Proposed Funding (in $000s) <2017	2016 - 2017	2017 - 2018	2018 - 2019	2019 - 2020	2020 - 2021	>2021	All Years
DIH	0	0	20	0	0	0	0	20
DS	0	0	300	0	0	0	0	300
PROJECT DEVELOPMENT AND ENVIRONMENTAL Total	**0**	**0**	**320**	**0**	**0**	**0**	**0**	**320**

RESPONSIBLE AGENCY: **FDOT**

Item Segment TOTAL ALL Years ALL Phases: $320

Item Number: 437949 **Item TOTAL ALL Years ALL Phases ALL Segments: $320**

FLP: TRANSIT

MPO Project No: TA4379991
LRTP Ref:
County: MIAMI-DADE
Roadway ID:
Lanes Exist:
Lanes Improved:
Lanes Added:
Project Length:
District: 6

Project Description: **HOMESTEAD FREIGHT IMPROVEMENT PLAN STUDY**

Type of Work: **PTO STUDIES**

SIS or Non-SIS: **No**

Extra Description:

PHASE :

Funding Source	Proposed Funding (in $000s) <2017	2016 - 2017	2017 - 2018	2018 - 2019	2019 - 2020	2020 - 2021	>2021	All Years
DIH	0	0	0	0	20	0	0	20
DS	0	0	0	0	300	0	0	300
PROJECT DEVELOPMENT AND ENVIRONMENTAL Total	**0**	**0**	**0**	**0**	**320**	**0**	**0**	**320**

RESPONSIBLE AGENCY: **FDOT**

Item Segment TOTAL ALL Years ALL Phases: $320

Item Number: 437999 **Item TOTAL ALL Years ALL Phases ALL Segments: $320**

MPO Project No: TA4387311
LRTP Ref:
County: MIAMI-DADE
Roadway ID:
Lanes Exist:
Lanes Improved:
Lanes Added:
Project Length:
District: 6

Project Description: **MDT - STATE TRANSIT BLOCK GRANT**

Type of Work: **OPERATING FOR FIXED ROUTE**

SIS or Non-SIS: **No**

Extra Description:

PHASE :

Funding Source	Proposed Funding (in $000s) <2017	2016 - 2017	2017 - 2018	2018 - 2019	2019 - 2020	2020 - 2021	>2021	All Years
DDR	0	0	0	0	0	12,586	0	12,586
DPTO	0	0	0	0	0	10,973	0	10,973

FLP: TRANSIT

MPO Project No: TA4387311
LRTP Ref:
County: MIAMI-DADE
Roadway ID:
Lanes Exist:
Lanes Improved:
Lanes Added:
Project Length:
District: 6

Project Description: **MDT - STATE TRANSIT BLOCK GRANT**

Type of Work: **OPERATING FOR FIXED ROUTE** SIS or Non-SIS: **No**

Extra Description:

PHASE :	Funding Source	Proposed Funding (in $000s) <2017	2016 - 2017	2017 - 2018	2018 - 2019	2019 - 2020	2020 - 2021	>2021	All Years
	LF	0	0	0	0	0	23,559	0	23,559
OPERATIONS	**Total**	**0**	**0**	**0**	**0**	**0**	**47,118**	**0**	**47,118**

RESPONSIBLE AGENCY: **FDOT**

Item Segment TOTAL ALL Years ALL Phases: $47,118

Item Number: 438731 **Item TOTAL ALL Years ALL Phases ALL Segments: $47,118**

MPO Project No: TA4387321
LRTP Ref:
County: MIAMI-DADE
Roadway ID:
Lanes Exist:
Lanes Improved:
Lanes Added:
Project Length:
District: 6

Project Description: **MDT - STATE TRANSIT BLOCK GRRANT FOR SOUTH FLORIDA VANPOOL**

Type of Work: **OPERATING FOR FIXED ROUTE** SIS or Non-SIS: **No**

Extra Description:

PHASE :	Funding Source	Proposed Funding (in $000s) <2017	2016 - 2017	2017 - 2018	2018 - 2019	2019 - 2020	2020 - 2021	>2021	All Years
	DPTO	0	0	0	0	0	528	0	528

FLP: TRANSIT

MPO Project No: TA4387321
LRTP Ref:
County: MIAMI-DADE
Roadway ID:
Lanes Exist:
Lanes Improved:
Lanes Added:
Project Length:
District: 6

Project Description: **MDT - STATE TRANSIT BLOCK GRRANT FOR SOUTH FLORIDA VANPOOL**

Type of Work: **OPERATING FOR FIXED ROUTE**

SIS or Non-SIS: **No**

Extra Description:

PHASE :	Funding Source	Proposed Funding (in $000s) <2017	2016 - 2017	2017 - 2018	2018 - 2019	2019 - 2020	2020 - 2021	>2021	All Years
	LF	0	0	0	0	0	528	0	528
OPERATIONS	**Total**	**0**	**0**	**0**	**0**	**0**	**1,056**	**0**	**1,056**

RESPONSIBLE AGENCY: **Miami-Dade Dept. of Transportation and Public Works**

Item Segment TOTAL ALL Years ALL Phases: $1,056

Item Number: 438732

Item TOTAL ALL Years ALL Phases ALL Segments: $1,056

MPO Project No: TA4387361
LRTP Ref:
County: MIAMI-DADE
Roadway ID:
Lanes Exist:
Lanes Improved:
Lanes Added:
Project Length:
District: 6

Project Description: **MDT - FTA SECTION 5337 FEDERAL FORMULA FUNDING STATE OF GOOD REPAIR**

Type of Work: **CAPITAL FOR FIXED ROUTE**

SIS or Non-SIS: **No**

Extra Description:

PHASE :	Funding Source	Proposed Funding (in $000s) <2017	2016 - 2017	2017 - 2018	2018 - 2019	2019 - 2020	2020 - 2021	>2021	All Years
	FTA	0	25,000	0	0	0	0	0	25,000

FLP: TRANSIT

MPO Project No: TA4387361
LRTP Ref:
County: MIAMI-DADE
Roadway ID:
Lanes Exist:
Lanes Improved:
Lanes Added:
Project Length:
District: 6

Project Description: **MDT - FTA SECTION 5337 FEDERAL FORMULA FUNDING STATE OF GOOD REPAIR**

Type of Work: **CAPITAL FOR FIXED ROUTE**

SIS or Non-SIS: **No**

Extra Description:

PHASE :	Funding Source	Proposed Funding (in $000s) <2017	2016 - 2017	2017 - 2018	2018 - 2019	2019 - 2020	2020 - 2021	>2021	All Years
	LF	0	6,250	0	0	0	0	0	6,250
CAPITAL	Total	0	31,250	0	0	0	0	0	31,250

RESPONSIBLE AGENCY: **Miami-Dade Dept. of Transportation and Public Works**

Item Segment TOTAL ALL Years ALL Phases: $31,250

Item Number: 438736

Item TOTAL ALL Years ALL Phases ALL Segments: $31,250

MPO Project No: TA4387371
LRTP Ref:
County: MIAMI-DADE
Roadway ID:
Lanes Exist:
Lanes Improved:
Lanes Added:
Project Length:
District: 6

Project Description: **MDT - FTA SECTION 5339 BUS AND BUS FACILITIES**

Type of Work: **CAPITAL FOR FIXED ROUTE**

SIS or Non-SIS: **No**

Extra Description:

PHASE :	Funding Source	Proposed Funding (in $000s) <2017	2016 - 2017	2017 - 2018	2018 - 2019	2019 - 2020	2020 - 2021	>2021	All Years
	FTA	0	6,000	0	0	0	0	0	6,000

FLP: TRANSIT

MPO Project No:	TA4387371
LRTP Ref:	
County:	MIAMI-DADE
Roadway ID:	
Lanes Exist:	
Lanes Improved:	
Lanes Added:	
Project Length:	
District:	6

Project Description: **MDT - FTA SECTION 5339 BUS AND BUS FACILITIES**

Type of Work: **CAPITAL FOR FIXED ROUTE**

SIS or Non-SIS: **No**

Extra Description:

PHASE :	Funding Source	Proposed Funding (in $000s)							
		<2017	2016 - 2017	2017 - 2018	2018 - 2019	2019 - 2020	2020 - 2021	>2021	All Years
	LF	0	1,500	0	0	0	0	0	1,500
CAPITAL	**Total**	**0**	**7,500**	**0**	**0**	**0**	**0**	**0**	**7,500**

RESPONSIBLE AGENCY: **Miami-Dade Dept. of Transportation and Public Works**

Item Segment TOTAL ALL Years ALL Phases: $7,500

Item Number: 438737

Item TOTAL ALL Years ALL Phases ALL Segments: $7,500

FLP: TRANSIT

MPO Project No: TA4388401
LRTP Ref:
County: MIAMI-DADE
Roadway ID:
Lanes Exist:
Lanes Improved:
Lanes Added:
Project Length:
District: 6

Project Description: **SOUTH FLA VANPOOL MIAMI-DADE COUNTY MDT MARKETING**

Type of Work: **COMMUTER TRANS. ASSISTANCE** SIS or Non-SIS: **No**

Extra Description:

PHASE :	Funding Source	Proposed Funding (in $000s) <2017	2016 - 2017	2017 - 2018	2018 - 2019	2019 - 2020	2020 - 2021	>2021	All Years
	DPTO	0	75	75	75	75	75	0	375
OPERATIONS	**Total**	**0**	**75**	**75**	**75**	**75**	**75**	**0**	**375**

RESPONSIBLE AGENCY: **Miami-Dade Dept. of Transportation and Public Works**

Item Segment TOTAL ALL Years ALL Phases: $375

Item Number: 438840 **Item TOTAL ALL Years ALL Phases ALL Segments: $375**

MPO Project No: TA4389321
LRTP Ref:
County: MIAMI-DADE
Roadway ID:
Lanes Exist:
Lanes Improved:
Lanes Added:
Project Length:
District: 6

Project Description: **UNIVERSITY CITY TRANSPORTATION MGMT ASSOCIATION (TMA) OF SWEETWATER**

Type of Work: **TRANSIT SERVICE DEMONSTRATION** SIS or Non-SIS: **No**

Extra Description:

PHASE :	Funding Source	Proposed Funding (in $000s) <2017	2016 - 2017	2017 - 2018	2018 - 2019	2019 - 2020	2020 - 2021	>2021	All Years
	DPTO	0	200	0	0	0	0	0	200
	LF	0	200	0	0	0	0	0	200
OPERATIONS	**Total**	**0**	**400**	**0**	**0**	**0**	**0**	**0**	**400**

RESPONSIBLE AGENCY: **FDOT**

Item Segment TOTAL ALL Years ALL Phases: $400

Item Number: 438932 **Item TOTAL ALL Years ALL Phases ALL Segments: $400**

FLP: TRANSIT

MPO Project No: TA4389331
LRTP Ref:
County: MIAMI-DADE
Roadway ID:
Lanes Exist:
Lanes Improved:
Lanes Added:
Project Length:
District: 6

Project Description: **CITY OF MIAMI - LITTLE HAVANA TROLLEY ROUTE**

Type of Work: **TRANSIT SERVICE DEMONSTRATION** SIS or Non-SIS: **No**

Extra Description:

PHASE :	Funding Source	<2017	2016 - 2017	2017 - 2018	2018 - 2019	2019 - 2020	2020 - 2021	>2021	All Years
		Proposed Funding (in $000s)							
	DPTO	0	145	0	0	0	0	0	145
	LF	0	145	0	0	0	0	0	145
OPERATIONS	Total	0	290	0	0	0	0	0	290

RESPONSIBLE AGENCY: **FDOT**

Item Segment TOTAL ALL Years ALL Phases: $290

Item Number: 438933 **Item TOTAL ALL Years ALL Phases ALL Segments: $290**

MPO Project No: TA4389341
LRTP Ref:
County: MIAMI-DADE
Roadway ID:
Lanes Exist:
Lanes Improved:
Lanes Added:
Project Length:
District: 6

Project Description: **CITY OF MIAMI TROLLEY - WYNWOOD TROLLEY ROUTE**

Type of Work: **TRANSIT SERVICE DEMONSTRATION** SIS or Non-SIS: **No**

Extra Description:

PHASE :	Funding Source	<2017	2016 - 2017	2017 - 2018	2018 - 2019	2019 - 2020	2020 - 2021	>2021	All Years
		Proposed Funding (in $000s)							
	DPTO	0	75	0	0	0	0	0	75
	LF	0	75	0	0	0	0	0	75
OPERATIONS	Total	0	150	0	0	0	0	0	150

RESPONSIBLE AGENCY: **FDOT**

Item Segment TOTAL ALL Years ALL Phases: $150

Item Number: 438934 **Item TOTAL ALL Years ALL Phases ALL Segments: $150**

FLP: TRANSIT

MPO Project No: TA4389351
LRTP Ref:
County: MIAMI-DADE
Roadway ID:
Lanes Exist:
Lanes Improved:
Lanes Added:
Project Length:
District: 6

Project Description: **CITY OF MIAMI - TROLLEY VEHICLES**

Type of Work: **PURCHASE VEHICLES/EQUIPMENT** SIS or Non-SIS: **No**

Extra Description:

PHASE :	Funding Source	Proposed Funding (in $000s) <2017	2016 - 2017	2017 - 2018	2018 - 2019	2019 - 2020	2020 - 2021	>2021	All Years
	DDR	0	0	0	0	0	354	0	354
	LF	0	0	0	0	0	354	0	354
CAPITAL	Total	0	0	0	0	0	708	0	708

RESPONSIBLE AGENCY: **FDOT**

Item Segment TOTAL ALL Years ALL Phases: $708

Item Number: 438935 Item TOTAL ALL Years ALL Phases ALL Segments: $708

MPO Project No: TA4389361
LRTP Ref:
County: MIAMI-DADE
Roadway ID:
Lanes Exist:
Lanes Improved:
Lanes Added:
Project Length:
District: 6

Project Description: **MIAMI-DADE CO - MPO FTA SECTION 5305(D) METRO PLANNING**

Type of Work: **PTO STUDIES** SIS or Non-SIS: **No**

Extra Description:

PHASE :	Funding Source	Proposed Funding (in $000s) <2017	2016 - 2017	2017 - 2018	2018 - 2019	2019 - 2020	2020 - 2021	>2021	All Years
	DDR	0	0	0	0	0	168	0	168
	DU	0	0	0	0	0	1,342	0	1,342

FLP: TRANSIT

MPO Project No: TA4389361
LRTP Ref:
County: MIAMI-DADE
Roadway ID:
Lanes Exist:
Lanes Improved:
Lanes Added:
Project Length:
District: 6

Project Description: **MIAMI-DADE CO - MPO FTA SECTION 5305(D) METRO PLANNING**

Type of Work: **PTO STUDIES**

SIS or Non-SIS: **No**

Extra Description:

PHASE :	Funding Source	Proposed Funding (in $000s) <2017	2016 - 2017	2017 - 2018	2018 - 2019	2019 - 2020	2020 - 2021	>2021	All Years
	LF	0	0	0	0	0	168	0	168
PLANNING	**Total**	**0**	**0**	**0**	**0**	**0**	**1,678**	**0**	**1,678**

RESPONSIBLE AGENCY: **FDOT**

Item Segment TOTAL ALL Years ALL Phases: $1,678

Item Number: 438936 **Item TOTAL ALL Years ALL Phases ALL Segments: $1,678**

MPO Project No: TA4204602
LRTP Ref:
County: MIAMI-DADE
Roadway ID:
Lanes Exist:
Lanes Improved:
Lanes Added:
Project Length:
District: 6

Project Description: **MDT-PARK & RIDE LOT** **AT S MIAMI-DADE BUSWAY/QUAIL ROOST & EUREKA DR**

Type of Work: **PARK AND RIDE LOTS**

SIS or Non-SIS: **No**

Extra Description:

PHASE :	Funding Source	Proposed Funding (in $000s) <2017	2016 - 2017	2017 - 2018	2018 - 2019	2019 - 2020	2020 - 2021	>2021	All Years
	DDR	14	0	0	0	0	0	0	14
	DPTO	595	200	0	0	0	0	0	795
	DS	638	0	0	0	0	0	0	638

FLP: TRANSIT

MPO Project No:	TA4204602
LRTP Ref:	
County:	MIAMI-DADE
Roadway ID:	
Lanes Exist:	
Lanes Improved:	
Lanes Added:	
Project Length:	
District:	6

Project Description: **MDT-PARK & RIDE LOT** **AT S MIAMI-DADE BUSWAY/QUAIL ROOST & EUREKA DR**

Type of Work: **PARK AND RIDE LOTS**

SIS or Non-SIS: **No**

Extra Description:

PHASE :	Funding Source	Proposed Funding (in $000s) <2017	2016 - 2017	2017 - 2018	2018 - 2019	2019 - 2020	2020 - 2021	>2021	All Years
	LF	1,247	200	0	0	0	0	0	1,447
CAPITAL	**Total**	**2,494**	**400**	**0**	**0**	**0**	**0**	**0**	**2,894**

RESPONSIBLE AGENCY: **Miami-Dade Dept. of Transportation and Public Works**

Item Segment TOTAL ALL Years ALL Phases: $2,894

Item Number: 438943 **Item TOTAL ALL Years ALL Phases ALL Segments: $7,566**

FLP: TRANSIT

MPO Project No:	TA4389431
LRTP Ref:	C-6
County:	MIAMI-DADE
Roadway ID:	
Lanes Exist:	
Lanes Improved:	
Lanes Added:	
Project Length:	
District:	6

Project Description: **MDT - 95 EXPRESS DADE/BROWARD EXPRESS MIAMI CBD**

Type of Work: **URBAN CORRIDOR IMPROVEMENTS** SIS or Non-SIS: **No**

Extra Description:

PHASE :	Funding Source	Proposed Funding (in $000s) <2017	2016 - 2017	2017 - 2018	2018 - 2019	2019 - 2020	2020 - 2021	>2021	All Years
	TOBD	3,872	0	0	0	0	800	0	4,672
OPERATIONS	**Total**	**3,872**	**0**	**0**	**0**	**0**	**800**	**0**	**4,672**

RESPONSIBLE AGENCY: **Miami-Dade Dept. of Transportation and Public Works** **Item Segment TOTAL ALL Years ALL Phases: $4,672**

Item Number: 438943 **Item TOTAL ALL Years ALL Phases ALL Segments: $7,566**

MPO Project No:	TA4389461
LRTP Ref:	
County:	MIAMI-DADE
Roadway ID:	
Lanes Exist:	
Lanes Improved:	
Lanes Added:	
Project Length:	
District:	6

Project Description: **MDT - 95 EXPRESS DADE/BROWARD CIVIC CENTER**

Type of Work: **URBAN CORRIDOR IMPROVEMENTS** SIS or Non-SIS: **No**

Extra Description:

PHASE :	Funding Source	Proposed Funding (in $000s) <2017	2016 - 2017	2017 - 2018	2018 - 2019	2019 - 2020	2020 - 2021	>2021	All Years
	TOBD	0	0	0	0	0	400	0	400
OPERATIONS	**Total**	**0**	**0**	**0**	**0**	**0**	**400**	**0**	**400**

RESPONSIBLE AGENCY: **Miami-Dade Dept. of Transportation and Public Works** **Item Segment TOTAL ALL Years ALL Phases: $400**

Item Number: 438946 **Item TOTAL ALL Years ALL Phases ALL Segments: $400**

FLP: TRANSIT

MPO Project No: TA4389481
LRTP Ref:
County: MIAMI-DADE
Roadway ID:
Lanes Exist:
Lanes Improved:
Lanes Added:
Project Length:
District: 6

Project Description: **MDT - FLAGLER MAX (ROUTE 51)**

Type of Work: **URBAN CORRIDOR IMPROVEMENTS** SIS or Non-SIS: **No**

Extra Description:

PHASE :	Funding Source	Proposed Funding (in $000s)							
		<2017	2016 - 2017	2017 - 2018	2018 - 2019	2019 - 2020	2020 - 2021	>2021	All Years
	DPTO	0	0	0	0	0	510	0	510
OPERATIONS	**Total**	**0**	**0**	**0**	**0**	**0**	**510**	**0**	**510**

RESPONSIBLE AGENCY: **FDOT**

Item Segment TOTAL ALL Years ALL Phases: $510

Item Number: 438948 **Item TOTAL ALL Years ALL Phases ALL Segments: $510**

MPO Project No: TA4389491
LRTP Ref:
County: MIAMI-DADE
Roadway ID:
Lanes Exist:
Lanes Improved:
Lanes Added:
Project Length:
District: 6

Project Description: **MDT - KENDALL CRUISER (ROUTE 288)**

Type of Work: **URBAN CORRIDOR IMPROVEMENTS** SIS or Non-SIS: **No**

Extra Description:

PHASE :	Funding Source	Proposed Funding (in $000s)							
		<2017	2016 - 2017	2017 - 2018	2018 - 2019	2019 - 2020	2020 - 2021	>2021	All Years
	DPTO	0	0	0	0	0	165	0	165

FLP: TRANSIT

MPO Project No:	TA4389491
LRTP Ref:	
County:	MIAMI-DADE
Roadway ID:	
Lanes Exist:	
Lanes Improved:	
Lanes Added:	
Project Length:	
District:	6

Project Description: **MDT - KENDALL CRUISER (ROUTE 288)**

Type of Work: **URBAN CORRIDOR IMPROVEMENTS** SIS or Non-SIS: **No**

Extra Description:

PHASE :	Funding Source	Proposed Funding (in $000s)							
		<2017	2016 - 2017	2017 - 2018	2018 - 2019	2019 - 2020	2020 - 2021	>2021	All Years
	LF	0	0	0	0	0	165	0	165
OPERATIONS	Total	0	0	0	0	0	330	0	330

RESPONSIBLE AGENCY: **FDOT**

Item Segment TOTAL ALL Years ALL Phases: $330

Item Number: 438949 **Item TOTAL ALL Years ALL Phases ALL Segments: $330**

Yearly Totals	$225,328	$299,262	$167,768	$160,263	$129,847	$56,976	$0	$1,039,444

FLP: TRANSIT *5 Year TIP Total* *$814,116*

HIGHWAYS

MPO Project No:	DT1043
LRTP Ref:	5-5
County:	MIAMI-DADE
Roadway ID:	87200000
Lanes Exist:	
Lanes Improved:	
Lanes Added:	
Project Length:	13.048
District:	6

Project Description: **TOLL OPERATIONS MIAMI DADE XWAY - DOLPHIN**

Type of Work: **TOLL PLAZA**

SIS or Non-SIS: **Yes**

Extra Description:

PHASE :	Funding Source	<2017	2016 - 2017	2017 - 2018	2018 - 2019	2019 - 2020	2020 - 2021	>2021	All Years
		Proposed Funding (in $000s)							
	PKYO	2	0	0	0	0	0	0	2
	TO04	66,811	4,748	4,758	4,768	4,795	4,795	23,977	114,652
OPERATIONS	**Total**	**66,813**	**4,748**	**4,758**	**4,768**	**4,795**	**4,795**	**23,977**	**114,654**

RESPONSIBLE AGENCY: **FDOT**

Item Segment TOTAL ALL Years ALL Phases: $114,654

Item Number: 104 **Item TOTAL ALL Years ALL Phases ALL Segments: $114,654**

MPO Project No:	DT2485941
LRTP Ref:	5-5
County:	DIST/ST-WIDE
Roadway ID:	
Lanes Exist:	
Lanes Improved:	
Lanes Added:	
Project Length:	
District:	6

Project Description: **DISTRICTWIDE ROW MAP PREPARATION**

Type of Work: **PRELIMINARY ENGINEERING**

SIS or Non-SIS: **No**

Extra Description:

PHASE :	Funding Source	<2017	2016 - 2017	2017 - 2018	2018 - 2019	2019 - 2020	2020 - 2021	>2021	All Years
		Proposed Funding (in $000s)							
	DIH	1,189	60	60	60	60	0	0	1,429
	DS	5	0	0	0	0	0	0	5
PLANNING AND DESIGN	**Total**	**1,194**	**60**	**60**	**60**	**60**	**0**	**0**	**1,434**

RESPONSIBLE AGENCY: **FDOT**

Item Segment TOTAL ALL Years ALL Phases: $1,434

Item Number: 248594 **Item TOTAL ALL Years ALL Phases ALL Segments: $1,434**

HIGHWAYS

MPO Project No:	DT2491121
LRTP Ref:	6-12
County:	MIAMI-DADE
Roadway ID:	
Lanes Exist:	
Lanes Improved:	
Lanes Added:	
Project Length:	0.858
District:	6

Project Description: **SR 826/PALMETTO EXPY** **FROM 2000FT S OF NW 25 ST** **TO 2000FT N OF NW 25 ST**

Type of Work: **ADD LANES & RECONSTRUCT** SIS or Non-SIS: **Yes**

Extra Description:

PHASE :	Funding Source	Proposed Funding (in $000s) <2017	2016 - 2017	2017 - 2018	2018 - 2019	2019 - 2020	2020 - 2021	>2021	All Years
		397	0	0	0	0	0	0	397
PLANNING AND DESIGN	**Total**	**397**	**0**	**0**	**0**	**0**	**0**	**0**	**397**
		1	0	0	0	0	0	0	1
RIGHT OF WAY	**Total**	**1**	**0**	**0**	**0**	**0**	**0**	**0**	**1**
		48	0	0	0	0	0	0	48
		18,469	0	0	0	0	0	0	18,469
CONSTRUCTION	**Total**	**18,517**	**0**	**0**	**0**	**0**	**0**	**0**	**18,517**
		1,200	0	0	0	0	0	0	1,200
ALTERNATIVE CONTRACTING INCENTIVES	**Total**	**1,200**	**0**	**0**	**0**	**0**	**0**	**0**	**1,200**

RESPONSIBLE AGENCY: **Florida Department of Transportation District 6**

Item Segment TOTAL ALL Years ALL Phases: $20,115

Item Number: 249112 **Item TOTAL ALL Years ALL Phases ALL Segments: $21,480**

HIGHWAYS

MPO Project No:	DT2491122
LRTP Ref:	6-12
County:	MIAMI-DADE
Roadway ID:	87260000
Lanes Exist:	10
Lanes Improved:	
Lanes Added:	
Project Length:	0.769
District:	6

Project Description: **SR 826/PALMETTO EXPY** **FROM NW 14 STREET** **TO NW 31 STREET**

Type of Work: **LANDSCAPING** SIS or Non-SIS: **Yes**

Extra Description:

PHASE :	Funding Source	<2017	2016 - 2017	2017 - 2018	2018 - 2019	2019 - 2020	2020 - 2021	>2021	All Years
		Proposed Funding (in $000s)							
	DIH	20	0	0	0	0	0	0	20
	DS	96	0	0	0	0	0	0	96
PLANNING AND DESIGN	**Total**	**116**	**0**	**0**	**0**	**0**	**0**	**0**	**116**
	DI	0	1,045	0	0	0	0	0	1,045
	DIH	0	69	0	0	0	0	0	69
	DS	0	135	0	0	0	0	0	135
CONSTRUCTION	**Total**	**0**	**1,249**	**0**	**0**	**0**	**0**	**0**	**1,249**

RESPONSIBLE AGENCY: **Florida Department of Transportation District 6** **Item Segment TOTAL ALL Years ALL Phases: $1,365**

Item Number: 249112 **Item TOTAL ALL Years ALL Phases ALL Segments: $21,480**

MPO Project No:	DT2495811
LRTP Ref:	6-12
County:	MIAMI-DADE
Roadway ID:	87200000
Lanes Exist:	7
Lanes Improved:	7
Lanes Added:	2
Project Length:	4.831
District:	6

Project Description: **SR 826/SR 836** **FROM N OF SW 8 ST** **TO S OF NW 25 ST & FM NW 87 TO 57 AVE'**

Type of Work: **INTERCHANGE - ADD LANES** SIS or Non-SIS: **Yes**

Extra Description:

PHASE :	Funding Source	<2017	2016 - 2017	2017 - 2018	2018 - 2019	2019 - 2020	2020 - 2021	>2021	All Years
		Proposed Funding (in $000s)							
	DDR	8,576	0	0	0	0	0	0	8,576

HIGHWAYS

MPO Project No:	DT2495811
LRTP Ref:	6-12
County:	MIAMI-DADE
Roadway ID:	87200000
Lanes Exist:	7
Lanes Improved:	7
Lanes Added:	2
Project Length:	4.831
District:	6

Project Description: **SR 826/SR 836** **FROM N OF SW 8 ST** **TO S OF NW 25 ST & FM NW 87 TO 57 AVE'**

Type of Work: **INTERCHANGE - ADD LANES** SIS or Non-SIS: **Yes**

Extra Description:

PHASE :	Funding Source	Proposed Funding (in $000s) <2017	2016 - 2017	2017 - 2018	2018 - 2019	2019 - 2020	2020 - 2021	>2021	All Years
	DI	4,646	0	0	0	0	0	0	4,646
	DIH	984	0	0	0	0	0	0	984
	DS	2,737	0	0	0	0	0	0	2,737
	GMR	250	0	0	0	0	0	0	250
	LF	15,890	0	0	0	0	0	0	15,890
	NHPP	800	0	0	0	0	0	0	800
PLANNING AND DESIGN	**Total**	**33,883**	**0**	**0**	**0**	**0**	**0**	**0**	**33,883**
	BNCA	3,024	0	0	0	0	0	0	3,024
	BNDS	9,188	0	0	0	0	0	0	9,188
	BNIR	632	0	0	0	0	0	0	632
	BNIR	7,364	0	0	0	0	0	0	7,364
	DDR	10,404	0	0	0	0	0	0	10,404
	DI	9,443	0	0	0	0	0	0	9,443
	DIH	3,070	0	0	0	0	0	0	3,070
	DIRS	584	0	0	0	0	0	0	584
	DS	21	0	0	0	0	0	0	21
	DS	38,842	0	0	0	0	0	0	38,842
	LFR	27,398	0	0	0	0	0	0	27,398

HIGHWAYS

MPO Project No:	DT2495811
LRTP Ref:	6-12
County:	MIAMI-DADE
Roadway ID:	87200000
Lanes Exist:	7
Lanes Improved:	7
Lanes Added:	2
Project Length:	4.831
District:	6

Project Description: **SR 826/SR 836** **FROM N OF SW 8 ST** **TO S OF NW 25 ST & FM NW 87 TO 57 AVE'**

Type of Work: **INTERCHANGE - ADD LANES** SIS or Non-SIS: **Yes**

Extra Description:

PHASE :	Funding Source	Proposed Funding (in $000s) <2017	2016 - 2017	2017 - 2018	2018 - 2019	2019 - 2020	2020 - 2021	>2021	All Years
	NHAC	7,333	0	0	0	0	0	0	7,333
	NHPP	54,729	0	0	0	0	0	0	54,729
	SA	4,063	0	0	0	0	0	0	4,063
RIGHT OF WAY	**Total**	**176,095**	**0**	**0**	**0**	**0**	**0**	**0**	**176,095**
	DDR	1,868	0	0	0	0	0	0	1,868
	DS	2,637	0	0	0	0	0	0	2,637
	LF	8,804	0	0	0	0	0	0	8,804
	NHAC	774	0	0	0	0	0	0	774
	NHPP	1,526	0	0	0	0	0	0	1,526
RAILROAD & UTILITIES	**Total**	**15,609**	**0**	**0**	**0**	**0**	**0**	**0**	**15,609**
	ACNH	1,163	0	0	0	0	0	0	1,163
	ACNP	2,831	0	0	0	0	0	0	2,831
	DC	1	0	0	0	0	0	0	1
	DDR	685	0	0	0	0	0	0	685
	DDR	1,200	0	0	0	0	0	0	1,200
	DI	49	0	0	0	0	0	0	49
	DIS	30	0	0	0	0	0	0	30
	DPTO	93	0	0	0	0	0	0	93

HIGHWAYS

MPO Project No:	DT2495811
LRTP Ref:	6-12
County:	MIAMI-DADE
Roadway ID:	87200000
Lanes Exist:	7
Lanes Improved:	7
Lanes Added:	2
Project Length:	4.831
District:	6

Project Description: **SR 826/SR 836** **FROM N OF SW 8 ST** **TO S OF NW 25 ST & FM NW 87 TO 57 AVE'**

Type of Work: **INTERCHANGE - ADD LANES** SIS or Non-SIS: **Yes**

Extra Description:

PHASE :	Funding Source	Proposed Funding (in $000s) <2017	2016 - 2017	2017 - 2018	2018 - 2019	2019 - 2020	2020 - 2021	>2021	All Years
	DS	255	0	0	0	0	0	0	255
	DS	150	0	0	0	0	0	0	150
	EBNH	98,402	0	0	0	0	0	0	98,402
	FSF1	89,176	0	0	0	0	0	0	89,176
	GMR	1,010	0	0	0	0	0	0	1,010
	GMR	280	0	0	0	0	0	0	280
	LF	150,684	46,500	0	0	0	0	0	197,184
	NH	6	0	0	0	0	0	0	6
	NHAC	5,604	0	0	0	0	0	0	5,604
	NHPP	199,228	0	0	0	0	0	0	199,228
	TRIP	525	0	0	0	0	0	0	525
	TRIP	471	0	0	0	0	0	0	471
DESIGN/BUILD	**Total**	**551,843**	**46,500**	**0**	**0**	**0**	**0**	**0**	**598,343**
	BNIR	27,405	0	0	0	0	0	0	27,405
LOCAL ADVANCE REIMBURSEMENT	**Total**	**27,405**	**0**	**0**	**0**	**0**	**0**	**0**	**27,405**

RESPONSIBLE AGENCY: **Florida Department of Transportation District 6**

Item Segment TOTAL ALL Years ALL Phases: $851,335

Item Number: 249581 **Item TOTAL ALL Years ALL Phases ALL Segments: $852,257**

HIGHWAYS

MPO Project No:	DT2495812
LRTP Ref:	6-12
County:	MIAMI-DADE
Roadway ID:	87260000
Lanes Exist:	8
Lanes Improved:	
Lanes Added:	
Project Length:	1.656
District:	6

Project Description: **SR 826/PALMETTO EXPY** **FROM S OF SW 2 STREET** **TO NW 14 STREET**

Type of Work: **LANDSCAPING** SIS or Non-SIS: **Yes**

Extra Description:

PHASE :	Funding Source	Proposed Funding (in $000s) <2017	2016 - 2017	2017 - 2018	2018 - 2019	2019 - 2020	2020 - 2021	>2021	All Years
	DIH	9	0	0	0	0	0	0	9
	DS	79	0	0	0	0	0	0	79
PLANNING AND DESIGN	**Total**	**88**	**0**	**0**	**0**	**0**	**0**	**0**	**88**
	DDR	0	0	600	0	0	0	0	600
	DIH	0	0	32	0	0	0	0	32
	DS	0	0	147	0	0	0	0	147
CONSTRUCTION	**Total**	**0**	**0**	**779**	**0**	**0**	**0**	**0**	**779**

RESPONSIBLE AGENCY: **Florida Department of Transportation District 6**

Item Segment TOTAL ALL Years ALL Phases: $867

Item Number: 249581 **Item TOTAL ALL Years ALL Phases ALL Segments: $852,257**

HIGHWAYS

MPO Project No:	DT2495813
LRTP Ref:	6-12
County:	MIAMI-DADE
Roadway ID:	
Lanes Exist:	
Lanes Improved:	
Lanes Added:	
Project Length:	
District:	6

Project Description: **SR 826/PALMETTO EXPY RELOCATION OF CANAL SE OF INTERCHANGE WITH SR 836**

Type of Work: **DRAINAGE IMPROVEMENTS** SIS or Non-SIS: **No**

Extra Description:

PHASE :	Funding Source	Proposed Funding (in $000s) <2017	2016 - 2017	2017 - 2018	2018 - 2019	2019 - 2020	2020 - 2021	>2021	All Years
		55	0	0	0	0	0	0	55
CONSTRUCTION	Total	55	0	0	0	0	0	0	55

RESPONSIBLE AGENCY: **Florida Department of Transportation District 6** **Item Segment TOTAL ALL Years ALL Phases: $55**

Item Number: 249581 **Item TOTAL ALL Years ALL Phases ALL Segments: $852,257**

MPO Project No:	DT2496141
LRTP Ref:	6-12
County:	MIAMI-DADE
Roadway ID:	
Lanes Exist:	
Lanes Improved:	
Lanes Added:	
Project Length:	22.298
District:	6

Project Description: **SR 997/KROME AVENUE FROM US-1 (FLORIDA CITY) TO SR 90/TAMIAMI TRAIL**

Type of Work: **TRANSPORTATION PLANNING** SIS or Non-SIS: **Yes**

Extra Description:

PHASE :	Funding Source	Proposed Funding (in $000s) <2017	2016 - 2017	2017 - 2018	2018 - 2019	2019 - 2020	2020 - 2021	>2021	All Years
		200	0	0	0	0	0	0	200
		851	0	0	0	0	0	0	851
PROJECT DEVELOPMENT AND ENVIRONMENTAL	Total	1,051	0	0	0	0	0	0	1,051

RESPONSIBLE AGENCY: **Florida Department of Transportation District 6** **Item Segment TOTAL ALL Years ALL Phases: $1,051**

Item Number: 249614 **Item TOTAL ALL Years ALL Phases ALL Segments: $156,588**

HIGHWAYS

MPO Project No:	DT2496142
LRTP Ref:	6-12
County:	MIAMI-DADE
Roadway ID:	
Lanes Exist:	
Lanes Improved:	
Lanes Added:	
Project Length:	9.055
District:	6

Project Description: **SR 997/KROME AVENUE** **AT SW 272,SW 256, SW 192, SW 168, SW 136 INTERSCTN**

Type of Work: **ADD TURN LANE(S)** SIS or Non-SIS: **Yes**

Extra Description:

PHASE :	Funding Source	Proposed Funding (in $000s) <2017	2016 - 2017	2017 - 2018	2018 - 2019	2019 - 2020	2020 - 2021	>2021	All Years
		243	0	0	0	0	0	0	243
PLANNING AND DESIGN	**Total**	**243**	**0**	**0**	**0**	**0**	**0**	**0**	**243**
		2,346	0	0	0	0	0	0	2,346
RIGHT OF WAY	**Total**	**2,346**	**0**	**0**	**0**	**0**	**0**	**0**	**2,346**
		6	0	0	0	0	0	0	6
PROJECT DEVELOPMENT AND ENVIRONMENTAL	**Total**	**6**	**0**	**0**	**0**	**0**	**0**	**0**	**6**
		6,173	0	0	0	0	0	0	6,173
DESIGN/BUILD	**Total**	**6,173**	**0**	**0**	**0**	**0**	**0**	**0**	**6,173**

RESPONSIBLE AGENCY: **Florida Department of Transportation District 6**

Item Segment TOTAL ALL Years ALL Phases: $8,768

Item Number: 249614

Item TOTAL ALL Years ALL Phases ALL Segments: $156,588

HIGHWAYS

MPO Project No:	DT2496143
LRTP Ref:	6-12
County:	MIAMI-DADE
Roadway ID:	87150000
Lanes Exist:	2
Lanes Improved:	2
Lanes Added:	2
Project Length:	6.567
District:	6

Project Description: **SR 997/KROME AVENUE** **FROM SR 94/KENDALL DR** **TO 1 MI N OF SW 8TH ST**

Type of Work: **ADD LANES & RECONSTRUCT** SIS or Non-SIS: **Yes**

Extra Description:

PHASE :	Funding Source	Proposed Funding (in $000s) <2017	2016 - 2017	2017 - 2018	2018 - 2019	2019 - 2020	2020 - 2021	>2021	All Years
	DDR	791	0	0	0	0	0	0	791
	DIH	301	0	0	0	0	0	0	301
	DS	2,754	0	0	0	0	0	0	2,754
PLANNING AND DESIGN	**Total**	**3,846**	**0**	**0**	**0**	**0**	**0**	**0**	**3,846**
	BNIR	8,409	0	0	0	0	0	0	8,409
	DDR	624	0	0	0	0	0	0	624
	DIH	657	0	0	0	0	0	0	657
	DS	149	0	0	0	0	0	0	149
RIGHT OF WAY	**Total**	**9,839**	**0**	**0**	**0**	**0**	**0**	**0**	**9,839**
	SU	1,154	0	0	0	0	0	0	1,154
	TRIP	1,154	0	0	0	0	0	0	1,154
ENVIRONMENTAL	**Total**	**2,308**	**0**	**0**	**0**	**0**	**0**	**0**	**2,308**
	TRIP	147	0	0	0	0	0	0	147
RAILROAD & UTILITIES	**Total**	**147**	**0**	**0**	**0**	**0**	**0**	**0**	**147**
	ACNP	43,738	0	0	0	0	0	0	43,738
	ACSA	121	0	0	0	0	0	0	121
	ACSN	167	0	0	0	0	0	0	167
	ACSU	104	0	0	0	0	0	0	104

HIGHWAYS

MPO Project No:	DT2496143
LRTP Ref:	6-12
County:	MIAMI-DADE
Roadway ID:	87150000
Lanes Exist:	2
Lanes Improved:	2
Lanes Added:	2
Project Length:	6.567
District:	6

Project Description: **SR 997/KROME AVENUE** **FROM SR 94/KENDALL DR** **TO 1 MI N OF SW 8TH ST**

Type of Work: **ADD LANES & RECONSTRUCT** SIS or Non-SIS: **Yes**

Extra Description:

PHASE :	Funding Source	Proposed Funding (in $000s) <2017	2016 - 2017	2017 - 2018	2018 - 2019	2019 - 2020	2020 - 2021	>2021	All Years
	DDR	190	0	0	0	0	0	0	190
	DIH	10	0	0	0	0	0	0	10
	DS	37	0	0	0	0	0	0	37
	SU	11,689	0	0	0	0	0	0	11,689
	TRIP	8,686	0	0	0	0	0	0	8,686
	TRIP	116	0	0	0	0	0	0	116
CONSTRUCTION	**Total**	**64,858**	**0**	**0**	**0**	**0**	**0**	**0**	**64,858**
	DDR	0	0	1,475	0	0	0	0	1,475
ALTERNATIVE CONTRACTING INCENTIVES	**Total**	**0**	**0**	**1,475**	**0**	**0**	**0**	**0**	**1,475**

RESPONSIBLE AGENCY: **Florida Department of Transportation District 6**

Item Segment TOTAL ALL Years ALL Phases: $82,473

Item Number: 249614 **Item TOTAL ALL Years ALL Phases ALL Segments: $156,588**

HIGHWAYS

MPO Project No:	DT2496144
LRTP Ref:	6-12
County:	MIAMI-DADE
Roadway ID:	87150000
Lanes Exist:	2
Lanes Improved:	
Lanes Added:	2
Project Length:	10.068
District:	6

Project Description: **SR 997/KROME AVENUE** **FROM SW 296 STREET** **TO SW 136 STREET**

Type of Work: **PD&E/EMO STUDY** SIS or Non-SIS: **Yes**

Extra Description:

PHASE :	Funding Source	<2017	2016 - 2017	2017 - 2018	2018 - 2019	2019 - 2020	2020 - 2021	>2021	All Years
		Proposed Funding (in $000s)							
		12	0	0	0	0	0	0	12
PLANNING AND DESIGN	Total	12	0	0	0	0	0	0	12
		2,398	0	0	0	0	0	0	2,398
PROJECT DEVELOPMENT AND ENVIRONMENTAL	Total	2,398	0	0	0	0	0	0	2,398

RESPONSIBLE AGENCY: **Florida Department of Transportation District 6** **Item Segment TOTAL ALL Years ALL Phases: $2,410**

Item Number: 249614 **Item TOTAL ALL Years ALL Phases ALL Segments: $156,588**

MPO Project No:	DT2496145
LRTP Ref:	6-12
County:	MIAMI-DADE
Roadway ID:	
Lanes Exist:	
Lanes Improved:	
Lanes Added:	
Project Length:	13.449
District:	6

Project Description: **SR 997/KROME AVENUE** **AT SW 288,SW 216, SW 200, SW 184 INTERSECTIONS**

Type of Work: **ADD TURN LANE(S)** SIS or Non-SIS: **Yes**

Extra Description:

PHASE :	Funding Source	<2017	2016 - 2017	2017 - 2018	2018 - 2019	2019 - 2020	2020 - 2021	>2021	All Years
		Proposed Funding (in $000s)							
		114	0	0	0	0	0	0	114
PLANNING AND DESIGN	Total	114	0	0	0	0	0	0	114
		9	0	0	0	0	0	0	9
		169	0	0	0	0	0	0	169

HIGHWAYS

MPO Project No:	DT2496145
LRTP Ref:	6-12
County:	MIAMI-DADE
Roadway ID:	
Lanes Exist:	
Lanes Improved:	
Lanes Added:	
Project Length:	13.449
District:	6

Project Description: **SR 997/KROME AVENUE** **AT SW 288,SW 216, SW 200, SW 184 INTERSECTIONS**

Type of Work: **ADD TURN LANE(S)** SIS or Non-SIS: **Yes**

Extra Description:

PHASE :	Funding Source	<2017	2016 - 2017	2017 - 2018	2018 - 2019	2019 - 2020	2020 - 2021	>2021	All Years
		Proposed Funding (in $000s)							
		56	0	0	0	0	0	0	56
		876	0	0	0	0	0	0	876
RIGHT OF WAY	Total	1,110	0	0	0	0	0	0	1,110
		5,719	0	0	0	0	0	0	5,719
		0	0	0	0	0	0	0	0
CONSTRUCTION	Total	5,719	0	0	0	0	0	0	5,719
		250	0	0	0	0	0	0	250
ALTERNATIVE CONTRACTING INCENTIVES	Total	250	0	0	0	0	0	0	250

RESPONSIBLE AGENCY: **Florida Department of Transportation District 6**

Item Segment TOTAL ALL Years ALL Phases: $7,193

Item Number: 249614 **Item TOTAL ALL Years ALL Phases ALL Segments: $156,588**

HIGHWAYS

MPO Project No:	DT2496146
LRTP Ref:	6-12
County:	MIAMI-DADE
Roadway ID:	
Lanes Exist:	
Lanes Improved:	
Lanes Added:	
Project Length:	0.080
District:	6

Project Description: **SR 997/KROME AVENUE** **AT SR 94/KENDALL DRIVE**

Type of Work: **INTERSECTION (MINOR)**

SIS or Non-SIS: **Yes**

Extra Description:

PHASE :	Funding Source	Proposed Funding (in $000s) <2017	2016 - 2017	2017 - 2018	2018 - 2019	2019 - 2020	2020 - 2021	>2021	All Years
		38	0	0	0	0	0	0	38
PLANNING AND DESIGN	Total	38	0	0	0	0	0	0	38
		19	0	0	0	0	0	0	19
PROJECT DEVELOPMENT AND ENVIRONMENTAL	Total	19	0	0	0	0	0	0	19
		499	0	0	0	0	0	0	499
CONSTRUCTION	Total	499	0	0	0	0	0	0	499
		20	0	0	0	0	0	0	20
ALTERNATIVE CONTRACTING INCENTIVES	Total	20	0	0	0	0	0	0	20

RESPONSIBLE AGENCY: **Florida Department of Transportation District 6**

Item Segment TOTAL ALL Years ALL Phases: $576

Item Number: 249614

Item TOTAL ALL Years ALL Phases ALL Segments: $156,588

HIGHWAYS

MPO Project No:	DT2496147
LRTP Ref:	6-12
County:	MIAMI-DADE
Roadway ID:	87150000
Lanes Exist:	2
Lanes Improved:	2
Lanes Added:	2
Project Length:	3.544
District:	6

Project Description: **SR 997/KROME AVENUE** **FROM S OF SW 136TH ST** **TO S OF SR 94/KENDALL DR**

Type of Work: **ADD LANES & RECONSTRUCT** SIS or Non-SIS: **Yes**

Extra Description:

PHASE :	Funding Source	Proposed Funding (in $000s) <2017	2016 - 2017	2017 - 2018	2018 - 2019	2019 - 2020	2020 - 2021	>2021	All Years
	DDR	173	0	0	0	0	0	0	173
	DIH	771	0	0	0	0	0	0	771
	DS	473	0	0	0	0	0	0	473
PLANNING AND DESIGN	**Total**	**1,417**	**0**	**0**	**0**	**0**	**0**	**0**	**1,417**
	BNDS	112	0	0	0	0	0	0	112
	BNIR	4,534	0	0	0	0	0	0	4,534
	DIH	420	0	0	0	0	0	0	420
	DS	54	0	0	0	0	0	0	54
RIGHT OF WAY	**Total**	**5,120**	**0**	**0**	**0**	**0**	**0**	**0**	**5,120**
	ACNP	1,700	0	0	0	0	0	0	1,700
	DS	39	0	0	0	0	0	0	39
RAILROAD & UTILITIES	**Total**	**1,739**	**0**	**0**	**0**	**0**	**0**	**0**	**1,739**
	ACNP	100	0	0	0	0	0	0	100
ENVIRONMENTAL	**Total**	**100**	**0**	**0**	**0**	**0**	**0**	**0**	**100**
	ACNP	39,959	0	0	0	0	0	0	39,959
	DIS	257	0	0	0	0	0	0	257
	SN	2,059	0	0	0	0	0	0	2,059
CONSTRUCTION	**Total**	**42,275**	**0**	**0**	**0**	**0**	**0**	**0**	**42,275**

HIGHWAYS

MPO Project No:	DT2496147
LRTP Ref:	6-12
County:	MIAMI-DADE
Roadway ID:	87150000
Lanes Exist:	2
Lanes Improved:	2
Lanes Added:	2
Project Length:	3.544
District:	6

Project Description: **SR 997/KROME AVENUE** **FROM S OF SW 136TH ST** **TO S OF SR 94/KENDALL DR**

Type of Work: **ADD LANES & RECONSTRUCT** SIS or Non-SIS: **Yes**

Extra Description:

PHASE :	Funding Source	Proposed Funding (in $000s) <2017	2016 - 2017	2017 - 2018	2018 - 2019	2019 - 2020	2020 - 2021	>2021	All Years
	SA	0	0	0	1,000	0	0	0	1,000
ALTERNATIVE CONTRACTING INCENTIVES	**Total**	**0**	**0**	**0**	**1,000**	**0**	**0**	**0**	**1,000**

RESPONSIBLE AGENCY: **Florida Department of Transportation District 6** **Item Segment TOTAL ALL Years ALL Phases: $51,651**

Item Number: 249614 **Item TOTAL ALL Years ALL Phases ALL Segments: $156,588**

MPO Project No:	DT2496148
LRTP Ref:	6-12
County:	MIAMI-DADE
Roadway ID:	
Lanes Exist:	
Lanes Improved:	
Lanes Added:	
Project Length:	2.941
District:	6

Project Description: **SR 997/KROME AVENUE** **FROM S OF SW 122 STREET** **TO S OF SR 94/KENDALL DR**

Type of Work: **RESURFACING** SIS or Non-SIS: **Yes**

Extra Description:

PHASE :	Funding Source	Proposed Funding (in $000s) <2017	2016 - 2017	2017 - 2018	2018 - 2019	2019 - 2020	2020 - 2021	>2021	All Years
		62	0	0	0	0	0	0	62
		273	0	0	0	0	0	0	273
PLANNING AND DESIGN	**Total**	**335**	**0**	**0**	**0**	**0**	**0**	**0**	**335**
		46	0	0	0	0	0	0	46
RAILROAD & UTILITIES	**Total**	**46**	**0**	**0**	**0**	**0**	**0**	**0**	**46**

HIGHWAYS

MPO Project No:	DT2496148
LRTP Ref:	6-12
County:	MIAMI-DADE
Roadway ID:	
Lanes Exist:	
Lanes Improved:	
Lanes Added:	
Project Length:	2.941
District:	6

Project Description: **SR 997/KROME AVENUE** **FROM S OF SW 122 STREET** **TO S OF SR 94/KENDALL DR**

Type of Work: **RESURFACING** SIS or Non-SIS: **Yes**

Extra Description:

PHASE :	Funding Source	<2017	2016 - 2017	2017 - 2018	2018 - 2019	2019 - 2020	2020 - 2021	>2021	All Years
		Proposed Funding (in $000s)							
		31	0	0	0	0	0	0	31
		2,054	0	0	0	0	0	0	2,054
CONSTRUCTION	Total	**2,085**	**0**	**0**	**0**	**0**	**0**	**0**	**2,085**

RESPONSIBLE AGENCY: **Florida Department of Transportation District 6** **Item Segment TOTAL ALL Years ALL Phases: $2,466**

Item Number: 249614 **Item TOTAL ALL Years ALL Phases ALL Segments: $156,588**

MPO Project No:	DT2496152
LRTP Ref:	6-12
County:	MIAMI-DADE
Roadway ID:	87070000
Lanes Exist:	2
Lanes Improved:	2
Lanes Added:	2
Project Length:	2.097
District:	6

Project Description: **SR 997/KROME AVENUE** **FROM NORTH OF SW 8 ST** **TO MP 2.754**

Type of Work: **ADD LANES & RECONSTRUCT** SIS or Non-SIS: **Yes**

Extra Description:

PHASE :	Funding Source	<2017	2016 - 2017	2017 - 2018	2018 - 2019	2019 - 2020	2020 - 2021	>2021	All Years
		Proposed Funding (in $000s)							
	DIH	575	0	0	0	0	0	0	575
	DS	43	0	0	0	0	0	0	43
PLANNING AND DESIGN	Total	**618**	**0**	**0**	**0**	**0**	**0**	**0**	**618**

HIGHWAYS

MPO Project No:	DT2496152
LRTP Ref:	6-12
County:	MIAMI-DADE
Roadway ID:	87070000
Lanes Exist:	2
Lanes Improved:	2
Lanes Added:	2
Project Length:	2.097
District:	6

Project Description: **SR 997/KROME AVENUE** **FROM NORTH OF SW 8 ST** **TO MP 2.754**

Type of Work: **ADD LANES & RECONSTRUCT** SIS or Non-SIS: **Yes**

Extra Description:

PHASE :	Funding Source	Proposed Funding (in $000s) <2017	2016 - 2017	2017 - 2018	2018 - 2019	2019 - 2020	2020 - 2021	>2021	All Years
	ACNP	81	0	0	0	0	0	0	81
	DIS	107	0	0	0	0	0	0	107
RAILROAD & UTILITIES	**Total**	**188**	**0**	**0**	**0**	**0**	**0**	**0**	**188**
	ACNP	14,500	0	0	0	0	0	0	14,500
	DIS	75	0	0	0	0	0	0	75
	DS	13	0	0	0	0	0	0	13
CONSTRUCTION	**Total**	**14,588**	**0**	**0**	**0**	**0**	**0**	**0**	**14,588**
	DSBD	0	600	0	0	0	0	0	600
ALTERNATIVE CONTRACTING INCENTIVES	**Total**	**0**	**600**	**0**	**0**	**0**	**0**	**0**	**600**

RESPONSIBLE AGENCY: **Florida Department of Transportation District 6**

Item Segment TOTAL ALL Years ALL Phases: $15,994

Item Number: 249615 **Item TOTAL ALL Years ALL Phases ALL Segments: $113,415**

HIGHWAYS

MPO Project No:	DT2496153
LRTP Ref:	6-12
County:	MIAMI-DADE
Roadway ID:	87070000
Lanes Exist:	2
Lanes Improved:	
Lanes Added:	2
Project Length:	22.810
District:	6

Project Description: **SR 997/KROME AVENUE** **FROM SW 136TH STREET** **TO US-27/OKEECHOBEE ROAD**

Type of Work: **PD&E/EMO STUDY** SIS or Non-SIS: **Yes**

Extra Description:

PHASE :	Funding Source	Proposed Funding (in $000s) <2017	2016 - 2017	2017 - 2018	2018 - 2019	2019 - 2020	2020 - 2021	>2021	All Years
		1,626	0	0	0	0	0	0	1,626
PROJECT DEVELOPMENT AND ENVIRONMENTAL	Total	1,626	0	0	0	0	0	0	1,626

RESPONSIBLE AGENCY: **Florida Department of Transportation District 6** **Item Segment TOTAL ALL Years ALL Phases: $1,626**

Item Number: 249615 **Item TOTAL ALL Years ALL Phases ALL Segments: $113,415**

MPO Project No:	DT2496154
LRTP Ref:	6-12
County:	MIAMI-DADE
Roadway ID:	87070000
Lanes Exist:	2
Lanes Improved:	
Lanes Added:	
Project Length:	14.275
District:	6

Project Description: **SR 997/KROME AVENUE** **FROM SR 90/SW 8 STREET** **TO US-27/OKEECHOBEE ROAD**

Type of Work: **WETLAND MITIGATION/RESTORATION** SIS or Non-SIS: **Yes**

Extra Description:

PHASE :	Funding Source	Proposed Funding (in $000s) <2017	2016 - 2017	2017 - 2018	2018 - 2019	2019 - 2020	2020 - 2021	>2021	All Years
		187	0	0	0	0	0	0	187
PLANNING AND DESIGN	Total	187	0	0	0	0	0	0	187
		9,586	0	0	0	0	0	0	9,586
ENVIRONMENTAL	Total	9,586	0	0	0	0	0	0	9,586

RESPONSIBLE AGENCY: **Florida Department of Transportation District 6** **Item Segment TOTAL ALL Years ALL Phases: $9,773**

Item Number: 249615 **Item TOTAL ALL Years ALL Phases ALL Segments: $113,415**

HIGHWAYS

MPO Project No:	DT2496155
LRTP Ref:	6-12
County:	MIAMI-DADE
Roadway ID:	87070000
Lanes Exist:	1
Lanes Improved:	2
Lanes Added:	2
Project Length:	3.097
District:	6

Project Description: **SR 997/KROME AVENUE** **FROM MP 10.935** **TO 14.032/SOUTH OF OKEECHOBEE ROAD**

Type of Work: **ADD LANES & RECONSTRUCT** SIS or Non-SIS: **Yes**

Extra Description:

PHASE :	Funding Source	Proposed Funding (in $000s) <2017	2016 - 2017	2017 - 2018	2018 - 2019	2019 - 2020	2020 - 2021	>2021	All Years
	DDR	25	0	0	0	0	0	0	25
	DIH	306	0	0	0	0	0	0	306
	DS	22	0	0	0	0	0	0	22
PLANNING AND DESIGN	**Total**	**353**	**0**	**0**	**0**	**0**	**0**	**0**	**353**
	ACNP	22,067	0	0	0	0	0	0	22,067
	DIS	153	0	0	0	0	0	0	153
CONSTRUCTION	**Total**	**22,220**	**0**	**0**	**0**	**0**	**0**	**0**	**22,220**
	DI	0	1,120	0	0	0	0	0	1,120
ALTERNATIVE CONTRACTING INCENTIVES	**Total**	**0**	**1,120**	**0**	**0**	**0**	**0**	**0**	**1,120**

RESPONSIBLE AGENCY: **Florida Department of Transportation District 6**

Item Segment TOTAL ALL Years ALL Phases: $23,693

Item Number: 249615 **Item TOTAL ALL Years ALL Phases ALL Segments: $113,415**

HIGHWAYS

MPO Project No:	DT2496156
LRTP Ref:	6-12
County:	MIAMI-DADE
Roadway ID:	87070000
Lanes Exist:	2
Lanes Improved:	2
Lanes Added:	2
Project Length:	2.368
District:	6

Project Description: **SR 997/KROME AVENUE** **FROM MP 2.754** **TO MP 5.122**

Type of Work: **ADD LANES & RECONSTRUCT** SIS or Non-SIS: **Yes**

Extra Description:

PHASE :	Funding Source	Proposed Funding (in $000s)							
		<2017	2016 - 2017	2017 - 2018	2018 - 2019	2019 - 2020	2020 - 2021	>2021	All Years
	DDR	25	0	0	0	0	0	0	25
	DIH	188	0	0	0	0	0	0	188
	DS	6	0	0	0	0	0	0	6
PLANNING AND DESIGN	**Total**	**219**	**0**	**0**	**0**	**0**	**0**	**0**	**219**
	ACNP	93	0	0	0	0	0	0	93
	DIS	137	0	0	0	0	0	0	137
RAILROAD & UTILITIES	**Total**	**230**	**0**	**0**	**0**	**0**	**0**	**0**	**230**
	ACNP	14,977	0	0	0	0	0	0	14,977
	DIS	75	0	0	0	0	0	0	75
	DS	5	0	0	0	0	0	0	5
CONSTRUCTION	**Total**	**15,057**	**0**	**0**	**0**	**0**	**0**	**0**	**15,057**
	DSBD	0	530	0	0	0	0	0	530
ALTERNATIVE CONTRACTING INCENTIVES	**Total**	**0**	**530**	**0**	**0**	**0**	**0**	**0**	**530**

RESPONSIBLE AGENCY: **Florida Department of Transportation District 6**

Item Segment TOTAL ALL Years ALL Phases: $16,036

Item Number: 249615 **Item TOTAL ALL Years ALL Phases ALL Segments: $113,415**

HIGHWAYS

MPO Project No:	DT2496157
LRTP Ref:	6-12
County:	MIAMI-DADE
Roadway ID:	87070000
Lanes Exist:	2
Lanes Improved:	2
Lanes Added:	2
Project Length:	3.029
District:	6

Project Description: **SR 997/KROME AVENUE** **FROM MP 5.122** **TO MP 8.151**

Type of Work: **ADD LANES & RECONSTRUCT** SIS or Non-SIS: **Yes**

Extra Description:

PHASE :	Funding Source	Proposed Funding (in $000s) <2017	2016 - 2017	2017 - 2018	2018 - 2019	2019 - 2020	2020 - 2021	>2021	All Years
	DIH	83	0	0	0	0	0	0	83
	DS	5	0	0	0	0	0	0	5
PLANNING AND DESIGN	**Total**	**88**	**0**	**0**	**0**	**0**	**0**	**0**	**88**
	ACNP	42	0	0	0	0	0	0	42
	DIS	92	0	0	0	0	0	0	92
RAILROAD & UTILITIES	**Total**	**134**	**0**	**0**	**0**	**0**	**0**	**0**	**134**
	ACNP	16,946	0	0	0	0	0	0	16,946
	DIS	150	0	0	0	0	0	0	150
	DS	5	0	0	0	0	0	0	5
	NHPP	3,766	0	0	0	0	0	0	3,766
CONSTRUCTION	**Total**	**20,867**	**0**	**0**	**0**	**0**	**0**	**0**	**20,867**
	DSBD	0	740	0	0	0	0	0	740
ALTERNATIVE CONTRACTING INCENTIVES	**Total**	**0**	**740**	**0**	**0**	**0**	**0**	**0**	**740**

RESPONSIBLE AGENCY: **Florida Department of Transportation District 6**

Item Segment TOTAL ALL Years ALL Phases: $21,829

Item Number: 249615 **Item TOTAL ALL Years ALL Phases ALL Segments: $113,415**

HIGHWAYS

MPO Project No:	DT2496158
LRTP Ref:	6-12
County:	MIAMI-DADE
Roadway ID:	87070000
Lanes Exist:	2
Lanes Improved:	2
Lanes Added:	2
Project Length:	2.784
District:	6

Project Description: **SR 997/KROME AVENUE** **FROM MP 8.151** **TO MP 10.935**

Type of Work: **ADD LANES & RECONSTRUCT** SIS or Non-SIS: **Yes**

Extra Description:

PHASE :	Funding Source	Proposed Funding (in $000s) <2017	2016 - 2017	2017 - 2018	2018 - 2019	2019 - 2020	2020 - 2021	>2021	All Years
	DIH	99	0	0	0	0	0	0	99
	DS	5	0	0	0	0	0	0	5
PLANNING AND DESIGN	**Total**	**104**	**0**	**0**	**0**	**0**	**0**	**0**	**104**
	ACNP	13,599	0	0	0	0	0	0	13,599
	DIS	153	0	0	0	0	0	0	153
	DS	9	0	0	0	0	0	0	9
	NHPP	6,518	0	0	0	0	0	0	6,518
CONSTRUCTION	**Total**	**20,279**	**0**	**0**	**0**	**0**	**0**	**0**	**20,279**
	DSBD	0	670	0	0	0	0	0	670
ALTERNATIVE CONTRACTING INCENTIVES	**Total**	**0**	**670**	**0**	**0**	**0**	**0**	**0**	**670**

RESPONSIBLE AGENCY: **Florida Department of Transportation District 6**

Item Segment TOTAL ALL Years ALL Phases: $21,053

Item Number: 249615 **Item TOTAL ALL Years ALL Phases ALL Segments: $113,415**

HIGHWAYS

MPO Project No:	DT2496159
LRTP Ref:	6-12
County:	MIAMI-DADE
Roadway ID:	
Lanes Exist:	
Lanes Improved:	
Lanes Added:	
Project Length:	13.009
District:	6

Project Description: **SR 997/KROME AVENUE** **FROM 1 MILE N OF SW 8 ST** **TO S OF OKEECHOBEE RD**

Type of Work: **MAINTENANCE RESURFACING (FLEX)** SIS or Non-SIS: **Yes**

Extra Description:

PHASE :	Funding Source	Proposed Funding (in $000s) <2017	2016 - 2017	2017 - 2018	2018 - 2019	2019 - 2020	2020 - 2021	>2021	All Years
		47	0	0	0	0	0	0	47
PLANNING AND DESIGN	**Total**	**47**	**0**	**0**	**0**	**0**	**0**	**0**	**47**
		3,364	0	0	0	0	0	0	3,364
CONSTRUCTION	**Total**	**3,364**	**0**	**0**	**0**	**0**	**0**	**0**	**3,364**

RESPONSIBLE AGENCY: **Florida Department of Transportation District 6**

Item Segment TOTAL ALL Years ALL Phases: **$3,411**

Item Number: **249615** **Item TOTAL ALL Years ALL Phases ALL Segments:** **$113,415**

HIGHWAYS

MPO Project No: DT2497262
LRTP Ref: 5-5
County: DIST/ST-WIDE
Roadway ID:
Lanes Exist:
Lanes Improved:
Lanes Added:
Project Length:
District: 6

Project Description: **DISTRICTWIDE TRAFFIC OPERATIONS STUDIES CONSULTANT**

Type of Work: **TRANSPORTATION STATISTICS**

SIS or Non-SIS: **No**

Extra Description:

PHASE :	Funding Source	Proposed Funding (in $000s) <2017	2016 - 2017	2017 - 2018	2018 - 2019	2019 - 2020	2020 - 2021	>2021	All Years
		723	0	0	0	0	0	0	723
PLANNING AND DESIGN	**Total**	**723**	**0**	**0**	**0**	**0**	**0**	**0**	**723**

RESPONSIBLE AGENCY: **FDOT**

Item Segment TOTAL ALL Years ALL Phases: $723

Item Number: 249726 **Item TOTAL ALL Years ALL Phases ALL Segments: $4,504**

MPO Project No: DT2497263
LRTP Ref: 5-5
County: DIST/ST-WIDE
Roadway ID:
Lanes Exist:
Lanes Improved:
Lanes Added:
Project Length:
District: 6

Project Description: **DISTRICTWIDE MISC STUDIES & RCI DATA COLLECTION CONSULTANT**

Type of Work: **TRANSPORTATION STATISTICS**

SIS or Non-SIS: **No**

Extra Description:

PHASE :	Funding Source	Proposed Funding (in $000s) <2017	2016 - 2017	2017 - 2018	2018 - 2019	2019 - 2020	2020 - 2021	>2021	All Years
		559	0	0	0	0	0	0	559
PLANNING AND DESIGN	**Total**	**559**	**0**	**0**	**0**	**0**	**0**	**0**	**559**

RESPONSIBLE AGENCY: **FDOT**

Item Segment TOTAL ALL Years ALL Phases: $559

Item Number: 249726 **Item TOTAL ALL Years ALL Phases ALL Segments: $4,504**

HIGHWAYS

MPO Project No: DT2497264
LRTP Ref: 5-5
County: DIST/ST-WIDE
Roadway ID:
Lanes Exist:
Lanes Improved:
Lanes Added:
Project Length:
District: 6

Project Description: **DISTRICTWIDE TRAFFIC OPERATIONS STUDIES CONSULTANT**

Type of Work: **TRANSPORTATION STATISTICS**

SIS or Non-SIS: **No**

Extra Description:

PHASE :	Funding Source	Proposed Funding (in $000s) <2017	2016 - 2017	2017 - 2018	2018 - 2019	2019 - 2020	2020 - 2021	>2021	All Years
	DIH	46	3	3	3	0	0	0	55
	DS	442	360	0	0	0	0	0	802
PLANNING AND DESIGN	**Total**	**488**	**363**	**3**	**3**	**0**	**0**	**0**	**857**

RESPONSIBLE AGENCY: **Florida Department of Transportation District 6**

Item Segment TOTAL ALL Years ALL Phases: $857

Item Number: 249726

Item TOTAL ALL Years ALL Phases ALL Segments: $4,504

MPO Project No: DT2497265
LRTP Ref: 5-5
County: DIST/ST-WIDE
Roadway ID:
Lanes Exist:
Lanes Improved:
Lanes Added:
Project Length:
District: 6

Project Description: **DISTRICTWIDE MISC STUDIES & RCI DATA COLLECTION CONSULTANT**

Type of Work: **TRANSPORTATION STATISTICS**

SIS or Non-SIS: **No**

Extra Description:

PHASE :	Funding Source	Proposed Funding (in $000s) <2017	2016 - 2017	2017 - 2018	2018 - 2019	2019 - 2020	2020 - 2021	>2021	All Years
	DIH	19	3	0	0	0	0	0	22
	DS	1,006	150	0	0	0	0	0	1,156
PLANNING AND DESIGN	**Total**	**1,025**	**153**	**0**	**0**	**0**	**0**	**0**	**1,178**

RESPONSIBLE AGENCY: **Florida Department of Transportation District 6**

Item Segment TOTAL ALL Years ALL Phases: $1,178

Item Number: 249726

Item TOTAL ALL Years ALL Phases ALL Segments: $4,504

HIGHWAYS

MPO Project No: DT2497266
LRTP Ref: 5-5
County: DIST/ST-WIDE
Roadway ID:
Lanes Exist:
Lanes Improved:
Lanes Added:
Project Length:
District: 6

Project Description: **DISTRICTWIDE MISC STUDIES & RCI DATA COLLECTION CONSULTANT**

Type of Work: **TRANSPORTATION STATISTICS**

SIS or Non-SIS: **No**

Extra Description:

PHASE :	Funding Source	Proposed Funding (in $000s)							
		<2017	2016 - 2017	2017 - 2018	2018 - 2019	2019 - 2020	2020 - 2021	>2021	All Years
	DIH	0	1	3	3	0	0	0	7
	DS	0	380	0	150	150	150	0	830
PLANNING AND DESIGN	**Total**	**0**	**381**	**3**	**153**	**150**	**150**	**0**	**837**

RESPONSIBLE AGENCY: **Florida Department of Transportation District 6**

Item Segment TOTAL ALL Years ALL Phases: $837

Item Number: 249726

Item TOTAL ALL Years ALL Phases ALL Segments: $4,504

MPO Project No: DT2497267
LRTP Ref: 5-5
County: DIST/ST-WIDE
Roadway ID:
Lanes Exist:
Lanes Improved:
Lanes Added:
Project Length:
District: 6

Project Description: **DISTRICTWIDE TRAFFIC OPERATIONS STUDIES CONSULTANT**

Type of Work: **TRANSPORTATION STATISTICS**

SIS or Non-SIS: **No**

Extra Description:

PHASE :	Funding Source	Proposed Funding (in $000s)							
		<2017	2016 - 2017	2017 - 2018	2018 - 2019	2019 - 2020	2020 - 2021	>2021	All Years
	DS	0	0	0	50	300	0	0	350
PLANNING AND DESIGN	**Total**	**0**	**0**	**0**	**50**	**300**	**0**	**0**	**350**

RESPONSIBLE AGENCY: **Florida Department of Transportation District 6**

Item Segment TOTAL ALL Years ALL Phases: $350

Item Number: 249726

Item TOTAL ALL Years ALL Phases ALL Segments: $4,504

HIGHWAYS

MPO Project No: DT2497962
LRTP Ref: 5-5
County: DIST/ST-WIDE
Roadway ID:
Lanes Exist:
Lanes Improved:
Lanes Added:
Project Length:
District: 6

Project Description: **DISTRICTWIDE TRAFFIC OPERATIONS SAFETY STUDIES CONSULTANTS**

Type of Work: **SAFETY PROJECT**

SIS or Non-SIS: **No**

Extra Description:

PHASE :	Funding Source	Proposed Funding (in $000s) <2017	2016 - 2017	2017 - 2018	2018 - 2019	2019 - 2020	2020 - 2021	>2021	All Years
		4,572	0	0	0	0	0	0	4,572
		278	0	0	0	0	0	0	278
		1,282	0	0	0	0	0	0	1,282
PLANNING AND DESIGN	**Total**	**6,132**	**0**	**0**	**0**	**0**	**0**	**0**	**6,132**

RESPONSIBLE AGENCY: **Florida Department of Transportation District 6**

Item Segment TOTAL ALL Years ALL Phases: $6,132

Item Number: 249796

Item TOTAL ALL Years ALL Phases ALL Segments: $14,338

MPO Project No: DT2497963
LRTP Ref: 5-5
County: DIST/ST-WIDE
Roadway ID:
Lanes Exist:
Lanes Improved:
Lanes Added:
Project Length:
District: 6

Project Description: **DISTRICTWIDE TRAFFIC OPERATIONS SAFETY STUDIES CONSULTANTS**

Type of Work: **SAFETY PROJECT**

SIS or Non-SIS: **No**

Extra Description:

PHASE :	Funding Source	Proposed Funding (in $000s) <2017	2016 - 2017	2017 - 2018	2018 - 2019	2019 - 2020	2020 - 2021	>2021	All Years
		1,643	0	0	0	0	0	0	1,643
PLANNING AND DESIGN	**Total**	**1,643**	**0**	**0**	**0**	**0**	**0**	**0**	**1,643**

RESPONSIBLE AGENCY: **Florida Department of Transportation District 6**

Item Segment TOTAL ALL Years ALL Phases: $1,643

Item Number: 249796

Item TOTAL ALL Years ALL Phases ALL Segments: $14,338

HIGHWAYS

MPO Project No:	DT2497964
LRTP Ref:	5-5
County:	DIST/ST-WIDE
Roadway ID:	
Lanes Exist:	
Lanes Improved:	
Lanes Added:	
Project Length:	
District:	6

Project Description: **DISTRICTWIDE TRAFFIC OPERATIONS SAFETY STUDIES CONSULTANTS**

Type of Work: **SAFETY PROJECT**

SIS or Non-SIS: **No**

Extra Description:

PHASE :	Funding Source	Proposed Funding (in $000s) <2017	2016 - 2017	2017 - 2018	2018 - 2019	2019 - 2020	2020 - 2021	>2021	All Years
		1,562	0	0	0	0	0	0	1,562
PLANNING AND DESIGN	**Total**	**1,562**	**0**	**0**	**0**	**0**	**0**	**0**	**1,562**

RESPONSIBLE AGENCY: **Florida Department of Transportation District 6**

Item Segment TOTAL ALL Years ALL Phases: $1,562

Item Number: 249796 **Item TOTAL ALL Years ALL Phases ALL Segments: $14,338**

MPO Project No:	DT2497965
LRTP Ref:	5-5
County:	DIST/ST-WIDE
Roadway ID:	
Lanes Exist:	
Lanes Improved:	
Lanes Added:	
Project Length:	
District:	6

Project Description: **DISTRICTWIDE TRAFFIC OPERATIONS STUDIES CONSULTANTS**

Type of Work: **SAFETY PROJECT**

SIS or Non-SIS: **No**

Extra Description:

PHASE :	Funding Source	Proposed Funding (in $000s) <2017	2016 - 2017	2017 - 2018	2018 - 2019	2019 - 2020	2020 - 2021	>2021	All Years
	DIH	47	6	6	3	0	0	0	62
	DS	760	0	0	0	0	0	0	760
PLANNING AND DESIGN	**Total**	**807**	**6**	**6**	**3**	**0**	**0**	**0**	**822**

RESPONSIBLE AGENCY: **Florida Department of Transportation District 6**

Item Segment TOTAL ALL Years ALL Phases: $822

Item Number: 249796 **Item TOTAL ALL Years ALL Phases ALL Segments: $14,338**

HIGHWAYS

MPO Project No: DT2497966
LRTP Ref: 5-5
County: DIST/ST-WIDE
Roadway ID:
Lanes Exist:
Lanes Improved:
Lanes Added:
Project Length:
District: 6

Project Description: **DISTRICTWIDE TRAFFIC OPERATIONS SAFETY STUDIES CONSULTANTS**

Type of Work: **SAFETY PROJECT**

SIS or Non-SIS: **No**

Extra Description:

PHASE :	Funding Source	<2017	2016 - 2017	2017 - 2018	2018 - 2019	2019 - 2020	2020 - 2021	>2021	All Years
		Proposed Funding (in $000s)							
	DIH	32	8	8	0	0	0	0	48
	DS	1,050	300	0	0	0	0	0	1,350
PLANNING AND DESIGN	**Total**	**1,082**	**308**	**8**	**0**	**0**	**0**	**0**	**1,398**

RESPONSIBLE AGENCY: **Florida Department of Transportation District 6**

Item Segment TOTAL ALL Years ALL Phases: $1,398

Item Number: 249796

Item TOTAL ALL Years ALL Phases ALL Segments: $14,338

MPO Project No: DT2497967
LRTP Ref: 5-5
County: DIST/ST-WIDE
Roadway ID:
Lanes Exist:
Lanes Improved:
Lanes Added:
Project Length:
District: 6

Project Description: **DISTRICTWIDE TRAFFIC OPERATIONS SAFETY STUDIES CONSULTANTS**

Type of Work: **SAFETY PROJECT**

SIS or Non-SIS: **No**

Extra Description:

PHASE :	Funding Source	<2017	2016 - 2017	2017 - 2018	2018 - 2019	2019 - 2020	2020 - 2021	>2021	All Years
		Proposed Funding (in $000s)							
	DIH	13	5	0	0	0	0	0	18
	DS	800	300	400	0	0	0	0	1,500
PLANNING AND DESIGN	**Total**	**813**	**305**	**400**	**0**	**0**	**0**	**0**	**1,518**

RESPONSIBLE AGENCY: **Florida Department of Transportation District 6**

Item Segment TOTAL ALL Years ALL Phases: $1,518

Item Number: 249796

Item TOTAL ALL Years ALL Phases ALL Segments: $14,338

HIGHWAYS

MPO Project No: DT2497968
LRTP Ref: 5-5
County: DIST/ST-WIDE
Roadway ID:
Lanes Exist:
Lanes Improved:
Lanes Added:
Project Length:
District: 6

Project Description: **DISTRICTWIDE TRAFFIC OPERATIONS SAFETY STUDIES CONSULTANTS**

Type of Work: **SAFETY PROJECT**

SIS or Non-SIS: **No**

Extra Description:

PHASE :	Funding Source	<2017	2016 - 2017	2017 - 2018	2018 - 2019	2019 - 2020	2020 - 2021	>2021	All Years
		Proposed Funding (in $000s)							
	DIH	0	0	5	5	0	0	0	10
	DS	0	0	0	300	300	300	0	900
PLANNING AND DESIGN	**Total**	**0**	**0**	**5**	**305**	**300**	**300**	**0**	**910**

RESPONSIBLE AGENCY: **Florida Department of Transportation District 6**

Item Segment TOTAL ALL Years ALL Phases: $910

Item Number: 249796

Item TOTAL ALL Years ALL Phases ALL Segments: $14,338

MPO Project No: DT2497969
LRTP Ref: 5-5
County: DIST/ST-WIDE
Roadway ID:
Lanes Exist:
Lanes Improved:
Lanes Added:
Project Length:
District: 6

Project Description: **DISTRICTWIDE TRAFFIC OPERATIONS STUDIES CONSULTANT**

Type of Work: **SAFETY PROJECT**

SIS or Non-SIS: **No**

Extra Description:

PHASE :	Funding Source	<2017	2016 - 2017	2017 - 2018	2018 - 2019	2019 - 2020	2020 - 2021	>2021	All Years
		Proposed Funding (in $000s)							
	DIH	0	0	0	3	0	0	0	3
	DS	0	0	0	350	0	0	0	350
PLANNING AND DESIGN	**Total**	**0**	**0**	**0**	**353**	**0**	**0**	**0**	**353**

RESPONSIBLE AGENCY: **Florida Department of Transportation District 6**

Item Segment TOTAL ALL Years ALL Phases: $353

Item Number: 249796

Item TOTAL ALL Years ALL Phases ALL Segments: $14,338

HIGHWAYS

MPO Project No:	DT2499411
LRTP Ref:	6-10
County:	MIAMI-DADE
Roadway ID:	87002000
Lanes Exist:	4
Lanes Improved:	2
Lanes Added:	4
Project Length:	0.549
District:	6

Project Description: **SR 823/NW 57 AVENUE** **FROM W 46TH STREET** **TO W 53RD STREET**

Type of Work: **ADD LANES & RECONSTRUCT** SIS or Non-SIS: **No**

Extra Description:

PHASE :	Funding Source	Proposed Funding (in $000s) <2017	2016 - 2017	2017 - 2018	2018 - 2019	2019 - 2020	2020 - 2021	>2021	All Years
		209	0	0	0	0	0	0	209
		914	0	0	0	0	0	0	914
		1,995	0	0	0	0	0	0	1,995
PLANNING AND DESIGN	**Total**	**3,118**	**0**	**0**	**0**	**0**	**0**	**0**	**3,118**
		1,115	0	0	0	0	0	0	1,115
		3,039	0	0	0	0	0	0	3,039
RIGHT OF WAY	**Total**	**4,154**	**0**	**0**	**0**	**0**	**0**	**0**	**4,154**
		1,329	0	0	0	0	0	0	1,329
RAILROAD & UTILITIES	**Total**	**1,329**	**0**	**0**	**0**	**0**	**0**	**0**	**1,329**
		64	0	0	0	0	0	0	64
PROJECT DEVELOPMENT AND ENVIRONMENTAL	**Total**	**64**	**0**	**0**	**0**	**0**	**0**	**0**	**64**
		312	0	0	0	0	0	0	312
		14,164	0	0	0	0	0	0	14,164
		27	0	0	0	0	0	0	27
		494	0	0	0	0	0	0	494
CONSTRUCTION	**Total**	**14,997**	**0**	**0**	**0**	**0**	**0**	**0**	**14,997**

RESPONSIBLE AGENCY: **Florida Department of Transportation District 6**

Item Segment TOTAL ALL Years ALL Phases: $23,662

Item Number: 249941 **Item TOTAL ALL Years ALL Phases ALL Segments: $130,462**

HIGHWAYS

MPO Project No:	DT2499412
LRTP Ref:	6-10
County:	MIAMI-DADE
Roadway ID:	
Lanes Exist:	
Lanes Improved:	
Lanes Added:	
Project Length:	0.261
District:	6

Project Description: **SR 823/NW 57 AVENUE** **FROM WEST 19 STREET** **TO WEST 23 STREET**

Type of Work: **ADD LANES & RECONSTRUCT** SIS or Non-SIS: **No**

Extra Description:

PHASE :	Funding Source	Proposed Funding (in $000s) <2017	2016 - 2017	2017 - 2018	2018 - 2019	2019 - 2020	2020 - 2021	>2021	All Years
		66	0	0	0	0	0	0	66
		2,542	0	0	0	0	0	0	2,542
PLANNING AND DESIGN	**Total**	**2,608**	**0**	**0**	**0**	**0**	**0**	**0**	**2,608**
		541	0	0	0	0	0	0	541
		2,401	0	0	0	0	0	0	2,401
RIGHT OF WAY	**Total**	**2,942**	**0**	**0**	**0**	**0**	**0**	**0**	**2,942**
		2	0	0	0	0	0	0	2
		1,322	0	0	0	0	0	0	1,322
RAILROAD & UTILITIES	**Total**	**1,324**	**0**	**0**	**0**	**0**	**0**	**0**	**1,324**
		9,201	0	0	0	0	0	0	9,201
CONSTRUCTION	**Total**	**9,201**	**0**	**0**	**0**	**0**	**0**	**0**	**9,201**

RESPONSIBLE AGENCY: **Florida Department of Transportation District 6**

Item Segment TOTAL ALL Years ALL Phases: $16,075

Item Number: 249941 **Item TOTAL ALL Years ALL Phases ALL Segments: $130,462**

HIGHWAYS

MPO Project No:	DT2499413
LRTP Ref:	6-10
County:	MIAMI-DADE
Roadway ID:	
Lanes Exist:	
Lanes Improved:	
Lanes Added:	
Project Length:	0.628
District:	6

Project Description: **SR 823/NW 57 AVENUE** **FROM OKEECHOBEE ROAD** **TO WEST 19TH ST**

Type of Work: **ADD LANES & RECONSTRUCT** SIS or Non-SIS: **No**

Extra Description:

PHASE :	Funding Source	Proposed Funding (in $000s) <2017	2016 - 2017	2017 - 2018	2018 - 2019	2019 - 2020	2020 - 2021	>2021	All Years
		116	0	0	0	0	0	0	116
		1,713	0	0	0	0	0	0	1,713
PLANNING AND DESIGN	**Total**	**1,829**	**0**	**0**	**0**	**0**	**0**	**0**	**1,829**
		0	0	0	0	0	0	0	0
RIGHT OF WAY	**Total**	**0**	**0**	**0**	**0**	**0**	**0**	**0**	**0**
		8,408	0	0	0	0	0	0	8,408
CONSTRUCTION	**Total**	**8,408**	**0**	**0**	**0**	**0**	**0**	**0**	**8,408**

RESPONSIBLE AGENCY: **Florida Department of Transportation District 6**

Item Segment TOTAL ALL Years ALL Phases: $10,237

Item Number: 249941 **Item TOTAL ALL Years ALL Phases ALL Segments: $130,462**

MPO Project No:	DT2499414
LRTP Ref:	6-10
County:	MIAMI-DADE
Roadway ID:	87002000
Lanes Exist:	3
Lanes Improved:	4
Lanes Added:	2
Project Length:	1.193
District:	6

Project Description: **SR 823/NW 57 AVENUE** **FROM W 65 STREET** **TO W 84TH STREET**

Type of Work: **ADD LANES & RECONSTRUCT** SIS or Non-SIS: **No**

Extra Description:

PHASE :	Funding Source	Proposed Funding (in $000s) <2017	2016 - 2017	2017 - 2018	2018 - 2019	2019 - 2020	2020 - 2021	>2021	All Years
	DDR	704	0	0	0	0	0	0	704

HIGHWAYS

MPO Project No:	DT2499414
LRTP Ref:	6-10
County:	MIAMI-DADE
Roadway ID:	87002000
Lanes Exist:	3
Lanes Improved:	4
Lanes Added:	2
Project Length:	1.193
District:	6

Project Description: **SR 823/NW 57 AVENUE** **FROM W 65 STREET** **TO W 84TH STREET**

Type of Work: **ADD LANES & RECONSTRUCT** SIS or Non-SIS: **No**

Extra Description:

PHASE :	Funding Source	Proposed Funding (in $000s) <2017	2016 - 2017	2017 - 2018	2018 - 2019	2019 - 2020	2020 - 2021	>2021	All Years
	DIH	155	0	0	0	0	0	0	155
	DS	22	0	0	0	0	0	0	22
	LF	315	0	0	0	0	0	0	315
PLANNING AND DESIGN	**Total**	**1,196**	**0**	**0**	**0**	**0**	**0**	**0**	**1,196**
	LF	5,182	0	0	0	0	0	0	5,182
RAILROAD & UTILITIES	**Total**	**5,182**	**0**	**0**	**0**	**0**	**0**	**0**	**5,182**
	DDR	69	0	0	0	0	0	0	69
	DDR	141	0	0	0	0	0	0	141
	DS	135	0	0	0	0	0	0	135
	LF	352	0	0	0	0	0	0	352
	SU	16,575	0	0	0	0	0	0	16,575
CONSTRUCTION	**Total**	**17,272**	**0**	**0**	**0**	**0**	**0**	**0**	**17,272**
	SA	0	840	0	0	0	0	0	840
ALTERNATIVE CONTRACTING INCENTIVES	**Total**	**0**	**840**	**0**	**0**	**0**	**0**	**0**	**840**

RESPONSIBLE AGENCY: **Florida Department of Transportation District 6**

Item Segment TOTAL ALL Years ALL Phases: $24,490

Item Number: 249941 **Item TOTAL ALL Years ALL Phases ALL Segments: $130,462**

HIGHWAYS

MPO Project No:	DT2499415
LRTP Ref:	6-10
County:	MIAMI-DADE
Roadway ID:	87002000
Lanes Exist:	4
Lanes Improved:	2
Lanes Added:	4
Project Length:	1.465
District:	6

Project Description: **SR 823/NW 57 AVENUE** **FROM WEST 23 STREET** **TO WEST 46 STREET**

Type of Work: **ADD LANES & RECONSTRUCT** SIS or Non-SIS: **No**

Extra Description:

PHASE :	Funding Source	Proposed Funding (in $000s) <2017	2016 - 2017	2017 - 2018	2018 - 2019	2019 - 2020	2020 - 2021	>2021	All Years
		75	0	0	0	0	0	0	75
		754	0	0	0	0	0	0	754
PLANNING AND DESIGN	**Total**	**829**	**0**	**0**	**0**	**0**	**0**	**0**	**829**
		816	0	0	0	0	0	0	816
		30	0	0	0	0	0	0	30
RAILROAD & UTILITIES	**Total**	**846**	**0**	**0**	**0**	**0**	**0**	**0**	**846**
		14	0	0	0	0	0	0	14
		522	0	0	0	0	0	0	522
		25,340	0	0	0	0	0	0	25,340
		1,698	0	0	0	0	0	0	1,698
CONSTRUCTION	**Total**	**27,574**	**0**	**0**	**0**	**0**	**0**	**0**	**27,574**

RESPONSIBLE AGENCY: **Florida Department of Transportation District 6**

Item Segment TOTAL ALL Years ALL Phases: $29,249

Item Number: 249941 **Item TOTAL ALL Years ALL Phases ALL Segments: $130,462**

HIGHWAYS

MPO Project No:	DT2499416
LRTP Ref:	6-10
County:	MIAMI-DADE
Roadway ID:	87002000
Lanes Exist:	4
Lanes Improved:	4
Lanes Added:	2
Project Length:	0.711
District:	6

Project Description: **SR 823/NW 57 AVENUE** **FROM W 53 STREET** **TO W 65 STREET**

Type of Work: **ADD LANES & RECONSTRUCT** SIS or Non-SIS: **No**

Extra Description:

PHASE :	Funding Source	Proposed Funding (in $000s) <2017	2016 - 2017	2017 - 2018	2018 - 2019	2019 - 2020	2020 - 2021	>2021	All Years
	DDR	580	0	0	0	0	0	0	580
	DIH	169	0	0	0	0	0	0	169
	DS	239	0	0	0	0	0	0	239
	LF	259	0	0	0	0	0	0	259
PLANNING AND DESIGN	**Total**	**1,247**	**0**	**0**	**0**	**0**	**0**	**0**	**1,247**
	LF	5,545	0	0	0	0	0	0	5,545
RAILROAD & UTILITIES	**Total**	**5,545**	**0**	**0**	**0**	**0**	**0**	**0**	**5,545**
	DDR	69	0	0	0	0	0	0	69
	DS	208	0	0	0	0	0	0	208
	DS	155	0	0	0	0	0	0	155
	LF	589	0	0	0	0	0	0	589
	SU	16,538	0	0	0	0	0	0	16,538
CONSTRUCTION	**Total**	**17,559**	**0**	**0**	**0**	**0**	**0**	**0**	**17,559**
	SA	0	800	0	0	0	0	0	800
ALTERNATIVE CONTRACTING INCENTIVES	**Total**	**0**	**800**	**0**	**0**	**0**	**0**	**0**	**800**

RESPONSIBLE AGENCY: **Florida Department of Transportation District 6**

Item Segment TOTAL ALL Years ALL Phases: $25,151

Item Number: 249941 **Item TOTAL ALL Years ALL Phases ALL Segments: $130,462**

HIGHWAYS

MPO Project No:	DT2499417
LRTP Ref:	5-5
County:	MIAMI-DADE
Roadway ID:	86190500
Lanes Exist:	3
Lanes Improved:	
Lanes Added:	3
Project Length:	1.148
District:	6

Project Description: **SR 823/NW 57 AVE-N/B FROM NW 202 ST/HONEY HILL TO TPK EXIT NSIDE OF HE**

Type of Work: **SIDEWALK**

SIS or Non-SIS: **No**

Extra Description:

PHASE :	Funding Source	Proposed Funding (in $000s) <2017	2016 - 2017	2017 - 2018	2018 - 2019	2019 - 2020	2020 - 2021	>2021	All Years
		324	0	0	0	0	0	0	324
PLANNING AND DESIGN	**Total**	**324**	**0**	**0**	**0**	**0**	**0**	**0**	**324**
		1,274	0	0	0	0	0	0	1,274
CONSTRUCTION	**Total**	**1,274**	**0**	**0**	**0**	**0**	**0**	**0**	**1,274**

RESPONSIBLE AGENCY: **Florida Department of Transportation District 6**

Item Segment TOTAL ALL Years ALL Phases: $1,598

Item Number: 249941

Item TOTAL ALL Years ALL Phases ALL Segments: $130,462

MPO Project No:	DT2499431
LRTP Ref:	5-5
County:	MIAMI-DADE
Roadway ID:	
Lanes Exist:	
Lanes Improved:	
Lanes Added:	
Project Length:	
District:	6

Project Description: **MIAMI-DADE COUNTYWDE CONTAMINATION ASSESSMENT & REMEDIATION**

Type of Work: **ENVIRONMENTAL TEST/MITIGATE**

SIS or Non-SIS: **No**

Extra Description:

PHASE :	Funding Source	Proposed Funding (in $000s) <2017	2016 - 2017	2017 - 2018	2018 - 2019	2019 - 2020	2020 - 2021	>2021	All Years
		3,077	0	0	0	0	0	0	3,077
PLANNING AND DESIGN	**Total**	**3,077**	**0**	**0**	**0**	**0**	**0**	**0**	**3,077**
		865	0	0	0	0	0	0	865

HIGHWAYS

MPO Project No:	DT2499431
LRTP Ref:	5-5
County:	MIAMI-DADE
Roadway ID:	
Lanes Exist:	
Lanes Improved:	
Lanes Added:	
Project Length:	
District:	6

Project Description: **MIAMI-DADE COUNTYWDE CONTAMINATION ASSESSMENT & REMEDIATION**

Type of Work: **ENVIRONMENTAL TEST/MITIGATE** SIS or Non-SIS: **No**

Extra Description:

PHASE :	Funding Source	Proposed Funding (in $000s) <2017	2016 - 2017	2017 - 2018	2018 - 2019	2019 - 2020	2020 - 2021	>2021	All Years
		124	0	0	0	0	0	0	124
ENVIRONMENTAL	Total	989	0	0	0	0	0	0	989
		363	0	0	0	0	0	0	363
PROJECT DEVELOPMENT AND ENVIRONMENTAL	Total	363	0	0	0	0	0	0	363

RESPONSIBLE AGENCY: **Florida Department of Transportation District 6**

Item Segment TOTAL ALL Years ALL Phases: $4,429

Item Number: 249943 **Item TOTAL ALL Years ALL Phases ALL Segments: $11,461**

MPO Project No:	DT2499433
LRTP Ref:	5-5
County:	MIAMI-DADE
Roadway ID:	
Lanes Exist:	
Lanes Improved:	
Lanes Added:	
Project Length:	
District:	6

Project Description: **MIAMI-DADE COUNTYWDE CONTAMINATION ASSESSMENT & REMEDIATION**

Type of Work: **ENVIRONMENTAL TEST/MITIGATE** SIS or Non-SIS: **No**

Extra Description:

PHASE :	Funding Source	Proposed Funding (in $000s) <2017	2016 - 2017	2017 - 2018	2018 - 2019	2019 - 2020	2020 - 2021	>2021	All Years
	DDR	1,749	760	760	760	760	760	0	5,549
	DS	850	0	0	0	0	0	0	850
PLANNING AND DESIGN	Total	2,599	760	760	760	760	760	0	6,399

HIGHWAYS

MPO Project No:	DT2499433
LRTP Ref:	5-5
County:	MIAMI-DADE
Roadway ID:	
Lanes Exist:	
Lanes Improved:	
Lanes Added:	
Project Length:	
District:	6

Project Description: **MIAMI-DADE COUNTYWDE CONTAMINATION ASSESSMENT & REMEDIATION**

Type of Work: **ENVIRONMENTAL TEST/MITIGATE**

SIS or Non-SIS: **No**

Extra Description:

PHASE :	Funding Source	Proposed Funding (in $000s) <2017	2016 - 2017	2017 - 2018	2018 - 2019	2019 - 2020	2020 - 2021	>2021	All Years
	DS	167	0	0	0	0	0	0	167
ENVIRONMENTAL	**Total**	**167**	**0**	**0**	**0**	**0**	**0**	**0**	**167**
	DIH	112	50	50	50	50	50	0	362
PROJECT DEVELOPMENT AND ENVIRONMENTAL	**Total**	**112**	**50**	**50**	**50**	**50**	**50**	**0**	**362**

RESPONSIBLE AGENCY: **Florida Department of Transportation District 6**

Item Segment TOTAL ALL Years ALL Phases: $6,928

Item Number: 249943

Item TOTAL ALL Years ALL Phases ALL Segments: $11,461

HIGHWAYS

MPO Project No: DT2500842
LRTP Ref: 5-5
County: DIST/ST-WIDE
Roadway ID:
Lanes Exist:
Lanes Improved:
Lanes Added:
Project Length:
District: 6

Project Description: **TRANSPORTATION SYSTEMS MANAGEMENT AND OPERATIONS CONSULTANT**

Type of Work: **CORRIDOR/SUBAREA PLANNING**

SIS or Non-SIS: **No**

Extra Description:

PHASE :	Funding Source	Proposed Funding (in $000s) <2017	2016 - 2017	2017 - 2018	2018 - 2019	2019 - 2020	2020 - 2021	>2021	All Years
		2,255	0	0	0	0	0	0	2,255
PLANNING AND DESIGN	**Total**	**2,255**	**0**	**0**	**0**	**0**	**0**	**0**	**2,255**

RESPONSIBLE AGENCY: **Florida Department of Transportation District 6**

Item Segment TOTAL ALL Years ALL Phases: $2,255

Item Number: 250084 **Item TOTAL ALL Years ALL Phases ALL Segments: $7,620**

MPO Project No: DT2500843
LRTP Ref: 5-5
County: DIST/ST-WIDE
Roadway ID:
Lanes Exist:
Lanes Improved:
Lanes Added:
Project Length:
District: 6

Project Description: **TRANSPORTATION SYSTEMS MANAGEMENT AND OPERATIONS CONSULTANT**

Type of Work: **CORRIDOR/SUBAREA PLANNING**

SIS or Non-SIS: **No**

Extra Description:

PHASE :	Funding Source	Proposed Funding (in $000s) <2017	2016 - 2017	2017 - 2018	2018 - 2019	2019 - 2020	2020 - 2021	>2021	All Years
	DIH	5	5	5	5	0	0	0	20
	DS	595	900	900	900	1,000	0	0	4,295
PLANNING AND DESIGN	**Total**	**600**	**905**	**905**	**905**	**1,000**	**0**	**0**	**4,315**

RESPONSIBLE AGENCY: **Florida Department of Transportation District 6**

Item Segment TOTAL ALL Years ALL Phases: $4,315

Item Number: 250084 **Item TOTAL ALL Years ALL Phases ALL Segments: $7,620**

HIGHWAYS

MPO Project No: DT2500844
LRTP Ref: 5-5
County: DIST/ST-WIDE
Roadway ID:
Lanes Exist:
Lanes Improved:
Lanes Added:
Project Length:
District: 6

Project Description: **TRANSPORTATION SYSTEMS MANAGEMENT AND OPERATIONS CONSULTANT**

Type of Work: **CORRIDOR/SUBAREA PLANNING**

SIS or Non-SIS: **No**

Extra Description:

PHASE :	Funding Source	Proposed Funding (in $000s) <2017	2016 - 2017	2017 - 2018	2018 - 2019	2019 - 2020	2020 - 2021	>2021	All Years
	DS	0	0	0	0	50	1,000	0	1,050
PLANNING AND DESIGN	**Total**	**0**	**0**	**0**	**0**	**50**	**1,000**	**0**	**1,050**

RESPONSIBLE AGENCY: **FDOT**

Item Segment TOTAL ALL Years ALL Phases: $1,050

Item Number: 250084 **Item TOTAL ALL Years ALL Phases ALL Segments: $7,620**

MPO Project No: DT2500932
LRTP Ref: 5-5
County: DIST/ST-WIDE
Roadway ID:
Lanes Exist:
Lanes Improved:
Lanes Added:
Project Length:
District: 6

Project Description: **DISTRICTWIDE TRAFFIC OPERATIONS STUDIES CONSULTANT**

Type of Work: **TRANSPORTATION STATISTICS**

SIS or Non-SIS: **No**

Extra Description:

PHASE :	Funding Source	Proposed Funding (in $000s) <2017	2016 - 2017	2017 - 2018	2018 - 2019	2019 - 2020	2020 - 2021	>2021	All Years
		635	0	0	0	0	0	0	635
PLANNING AND DESIGN	**Total**	**635**	**0**	**0**	**0**	**0**	**0**	**0**	**635**

RESPONSIBLE AGENCY: **Florida Department of Transportation District 6**

Item Segment TOTAL ALL Years ALL Phases: $635

Item Number: 250093 **Item TOTAL ALL Years ALL Phases ALL Segments: $1,957**

HIGHWAYS

MPO Project No: DT2500933
LRTP Ref: 5-5
County: DIST/ST-WIDE
Roadway ID:
Lanes Exist:
Lanes Improved:
Lanes Added:
Project Length:
District: 6

Project Description: **DISTRICTWIDE TRAFFIC OPERATIONS STUDIES CONSULTANT**

Type of Work: **CORRIDOR/SUBAREA PLANNING** SIS or Non-SIS: **No**

Extra Description:

PHASE :	Funding Source	Proposed Funding (in $000s) <2017	2016 - 2017	2017 - 2018	2018 - 2019	2019 - 2020	2020 - 2021	>2021	All Years
	DIH	28	3	3	3	0	0	0	37
	DS	575	360	0	0	0	0	0	935
PLANNING AND DESIGN	**Total**	**603**	**363**	**3**	**3**	**0**	**0**	**0**	**972**

RESPONSIBLE AGENCY: **Florida Department of Transportation District 6**

Item Segment TOTAL ALL Years ALL Phases: $972

Item Number: 250093 **Item TOTAL ALL Years ALL Phases ALL Segments: $1,957**

MPO Project No: DT2500934
LRTP Ref: 5-5
County: DIST/ST-WIDE
Roadway ID:
Lanes Exist:
Lanes Improved:
Lanes Added:
Project Length:
District: 6

Project Description: **DISTRICTWIDE TRAFFIC OPERATIONS STUDIES CONSULTANT**

Type of Work: **CORRIDOR/SUBAREA PLANNING** SIS or Non-SIS: **No**

Extra Description:

PHASE :	Funding Source	Proposed Funding (in $000s) <2017	2016 - 2017	2017 - 2018	2018 - 2019	2019 - 2020	2020 - 2021	>2021	All Years
	DS	0	0	0	50	300	0	0	350
PLANNING AND DESIGN	**Total**	**0**	**0**	**0**	**50**	**300**	**0**	**0**	**350**

RESPONSIBLE AGENCY: **Florida Department of Transportation District 6**

Item Segment TOTAL ALL Years ALL Phases: $350

Item Number: 250093 **Item TOTAL ALL Years ALL Phases ALL Segments: $1,957**

HIGHWAYS

MPO Project No: DT2501022
LRTP Ref: 5-5
County: DIST/ST-WIDE
Roadway ID:
Lanes Exist:
Lanes Improved:
Lanes Added:
Project Length:
District: 6

Project Description: **DISTRICTWIDE ITS OPERATIONS & MAINTENANCE OF FIELD DEVICES**

Type of Work: **PERIODIC MAINTENANCE**

SIS or Non-SIS: **No**

Extra Description:

PHASE :	Funding Source	Proposed Funding (in $000s) <2017	2016 - 2017	2017 - 2018	2018 - 2019	2019 - 2020	2020 - 2021	>2021	All Years
		39	0	0	0	0	0	0	39
PLANNING AND DESIGN	**Total**	**39**	**0**	**0**	**0**	**0**	**0**	**0**	**39**
		2,288	0	0	0	0	0	0	2,288
CONSTRUCTION	**Total**	**2,288**	**0**	**0**	**0**	**0**	**0**	**0**	**2,288**

RESPONSIBLE AGENCY: **Florida Department of Transportation District 6**

Item Segment TOTAL ALL Years ALL Phases: $2,327

Item Number: 250102

Item TOTAL ALL Years ALL Phases ALL Segments: $40,838

MPO Project No: DT2501023
LRTP Ref: 5-5
County: DIST/ST-WIDE
Roadway ID:
Lanes Exist:
Lanes Improved:
Lanes Added:
Project Length:
District: 6

Project Description: **DISTRICTWIDE ITS OPERATIONS & MAINTENANCE OF FIELD DEVICES**

Type of Work: **PERIODIC MAINTENANCE**

SIS or Non-SIS: **No**

Extra Description:

PHASE :	Funding Source	Proposed Funding (in $000s) <2017	2016 - 2017	2017 - 2018	2018 - 2019	2019 - 2020	2020 - 2021	>2021	All Years
		519	0	0	0	0	0	0	519
PLANNING AND DESIGN	**Total**	**519**	**0**	**0**	**0**	**0**	**0**	**0**	**519**

HIGHWAYS

MPO Project No:	DT2501023
LRTP Ref:	5-5
County:	DIST/ST-WIDE
Roadway ID:	
Lanes Exist:	
Lanes Improved:	
Lanes Added:	
Project Length:	
District:	6

Project Description: **DISTRICTWIDE ITS OPERATIONS & MAINTENANCE OF FIELD DEVICES**

Type of Work: **PERIODIC MAINTENANCE**

SIS or Non-SIS: **No**

Extra Description:

PHASE :	Funding Source	Proposed Funding (in $000s) <2017	2016 - 2017	2017 - 2018	2018 - 2019	2019 - 2020	2020 - 2021	>2021	All Years
		8,945	0	0	0	0	0	0	8,945
CONSTRUCTION	**Total**	**8,945**	**0**	**0**	**0**	**0**	**0**	**0**	**8,945**

RESPONSIBLE AGENCY: **Florida Department of Transportation District 6**

Item Segment TOTAL ALL Years ALL Phases: $9,464

Item Number: 250102 **Item TOTAL ALL Years ALL Phases ALL Segments: $40,838**

MPO Project No:	DT2501025
LRTP Ref:	5-5
County:	DIST/ST-WIDE
Roadway ID:	
Lanes Exist:	
Lanes Improved:	
Lanes Added:	
Project Length:	
District:	6

Project Description: **DISTRICTWIDE ITS OPERATIONS & MAINTENANCE OF FIELD DEVICES**

Type of Work: **PERIODIC MAINTENANCE**

SIS or Non-SIS: **No**

Extra Description:

PHASE :	Funding Source	Proposed Funding (in $000s) <2017	2016 - 2017	2017 - 2018	2018 - 2019	2019 - 2020	2020 - 2021	>2021	All Years
	DIH	148	0	0	0	0	0	0	148
PLANNING AND DESIGN	**Total**	**148**	**0**	**0**	**0**	**0**	**0**	**0**	**148**
	DIH	68	0	0	0	0	0	0	68

HIGHWAYS

MPO Project No:	DT2501025
LRTP Ref:	5-5
County:	DIST/ST-WIDE
Roadway ID:	
Lanes Exist:	
Lanes Improved:	
Lanes Added:	
Project Length:	
District:	6

Project Description: **DISTRICTWIDE ITS OPERATIONS & MAINTENANCE OF FIELD DEVICES**

Type of Work: **PERIODIC MAINTENANCE**

SIS or Non-SIS: **No**

Extra Description:

PHASE :	Funding Source	Proposed Funding (in $000s) <2017	2016 - 2017	2017 - 2018	2018 - 2019	2019 - 2020	2020 - 2021	>2021	All Years
	DS	12,356	3,000	0	0	0	0	0	15,356
CONSTRUCTION	**Total**	**12,424**	**3,000**	**0**	**0**	**0**	**0**	**0**	**15,424**
	D	0	500	0	0	0	0	0	500
MAINTENANCE	**Total**	**0**	**500**	**0**	**0**	**0**	**0**	**0**	**500**

RESPONSIBLE AGENCY: **Florida Department of Transportation District 6**

Item Segment TOTAL ALL Years ALL Phases: $16,072

Item Number: 250102

Item TOTAL ALL Years ALL Phases ALL Segments: $40,838

MPO Project No:	DT2501026
LRTP Ref:	5-5
County:	DIST/ST-WIDE
Roadway ID:	
Lanes Exist:	
Lanes Improved:	
Lanes Added:	
Project Length:	
District:	6

Project Description: **DISTRICTWIDE ITS OPERATIONS & MAINTENANCE OF FIELD DEVICES**

Type of Work: **PERIODIC MAINTENANCE**

SIS or Non-SIS: **No**

Extra Description:

PHASE :	Funding Source	Proposed Funding (in $000s) <2017	2016 - 2017	2017 - 2018	2018 - 2019	2019 - 2020	2020 - 2021	>2021	All Years
	DIH	15	0	30	30	0	0	0	75
	DS	0	0	3,100	3,100	3,100	3,100	0	12,400
CONSTRUCTION	**Total**	**15**	**0**	**3,130**	**3,130**	**3,100**	**3,100**	**0**	**12,475**

HIGHWAYS

MPO Project No:	DT2501026
LRTP Ref:	5-5
County:	DIST/ST-WIDE
Roadway ID:	
Lanes Exist:	
Lanes Improved:	
Lanes Added:	
Project Length:	
District:	6

Project Description: **DISTRICTWIDE ITS OPERATIONS & MAINTENANCE OF FIELD DEVICES**

Type of Work: **PERIODIC MAINTENANCE** SIS or Non-SIS: **No**

Extra Description:

PHASE :	Funding Source	<2017	2016 - 2017	2017 - 2018	2018 - 2019	2019 - 2020	2020 - 2021	>2021	All Years
		Proposed Funding (in $000s)							
	D	0	0	500	0	0	0	0	500
MAINTENANCE	Total	0	0	500	0	0	0	0	500

RESPONSIBLE AGENCY: **Florida Department of Transportation District 6**

Item Segment TOTAL ALL Years ALL Phases: $12,975

Item Number: 250102 **Item TOTAL ALL Years ALL Phases ALL Segments: $40,838**

MPO Project No:	DT2501051
LRTP Ref:	6-32
County:	MIAMI-DADE
Roadway ID:	
Lanes Exist:	
Lanes Improved:	
Lanes Added:	
Project Length:	0.329
District:	6

Project Description: **SR 25/OKEECHOBEE RD** **FROM EAST OF W 12TH AVE** **TO WEST 19TH STREET**

Type of Work: **ADD LANES & RECONSTRUCT** SIS or Non-SIS: **No**

Extra Description:

PHASE :	Funding Source	<2017	2016 - 2017	2017 - 2018	2018 - 2019	2019 - 2020	2020 - 2021	>2021	All Years
		Proposed Funding (in $000s)							
		2,110	0	0	0	0	0	0	2,110
		120	0	0	0	0	0	0	120
		37	0	0	0	0	0	0	37
PLANNING AND DESIGN	Total	2,267	0	0	0	0	0	0	2,267
		916	0	0	0	0	0	0	916

HIGHWAYS

MPO Project No:	DT2501051
LRTP Ref:	6-32
County:	MIAMI-DADE
Roadway ID:	
Lanes Exist:	
Lanes Improved:	
Lanes Added:	
Project Length:	0.329
District:	6

Project Description: **SR 25/OKEECHOBEE RD** **FROM EAST OF W 12TH AVE** **TO WEST 19TH STREET**

Type of Work: **ADD LANES & RECONSTRUCT** SIS or Non-SIS: **No**

Extra Description:

PHASE :	Funding Source	Proposed Funding (in $000s) <2017	2016 - 2017	2017 - 2018	2018 - 2019	2019 - 2020	2020 - 2021	>2021	All Years
RIGHT OF WAY	**Total**	**916**	**0**	**0**	**0**	**0**	**0**	**0**	**916**
		324	0	0	0	0	0	0	324
		5,579	0	0	0	0	0	0	5,579
		722	0	0	0	0	0	0	722
RAILROAD & UTILITIES	**Total**	**6,625**	**0**	**0**	**0**	**0**	**0**	**0**	**6,625**
		83	0	0	0	0	0	0	83
		36,639	0	0	0	0	0	0	36,639
		8	0	0	0	0	0	0	8
DESIGN/BUILD	**Total**	**36,730**	**0**	**0**	**0**	**0**	**0**	**0**	**36,730**
		1,300	0	0	0	0	0	0	1,300
ALTERNATIVE CONTRACTING INCENTIVES	**Total**	**1,300**	**0**	**0**	**0**	**0**	**0**	**0**	**1,300**

RESPONSIBLE AGENCY: **Florida Department of Transportation District 6**

Item Segment TOTAL ALL Years ALL Phases: $47,838

Item Number: 250105 **Item TOTAL ALL Years ALL Phases ALL Segments: $66,231**

HIGHWAYS

MPO Project No:	DT2501052
LRTP Ref:	6-32
County:	MIAMI-DADE
Roadway ID:	
Lanes Exist:	
Lanes Improved:	
Lanes Added:	
Project Length:	1.199
District:	6

Project Description: **SR 25/OKEECHOBEE RD** **FROM SR 826/PALMETTO XWAY** **TO EAST OF WEST 12 AVE**

Type of Work: **ADD LANES & RECONSTRUCT** SIS or Non-SIS: **No**

Extra Description:

PHASE :	Funding Source	Proposed Funding (in $000s) <2017	2016 - 2017	2017 - 2018	2018 - 2019	2019 - 2020	2020 - 2021	>2021	All Years
		16	0	0	0	0	0	0	16
RAILROAD & UTILITIES	**Total**	**16**	**0**	**0**	**0**	**0**	**0**	**0**	**16**
		48	0	0	0	0	0	0	48
		12,821	0	0	0	0	0	0	12,821
CONSTRUCTION	**Total**	**12,869**	**0**	**0**	**0**	**0**	**0**	**0**	**12,869**
		735	0	0	0	0	0	0	735
ALTERNATIVE CONTRACTING INCENTIVES	**Total**	**735**	**0**	**0**	**0**	**0**	**0**	**0**	**735**

RESPONSIBLE AGENCY: **Florida Department of Transportation District 6**

Item Segment TOTAL ALL Years ALL Phases: $13,620

Item Number: 250105 **Item TOTAL ALL Years ALL Phases ALL Segments: $66,231**

HIGHWAYS

MPO Project No:	DT2501053
LRTP Ref:	6-32
County:	MIAMI-DADE
Roadway ID:	
Lanes Exist:	
Lanes Improved:	
Lanes Added:	
Project Length:	0.002
District:	6

Project Description: **SR 25/OKEECHOBEE RD** **AT METRORAIL CROSSING**

Type of Work: **FIXED GUIDEWAY IMPROVEMENTS** SIS or Non-SIS: **No**

Extra Description:

PHASE :	Funding Source	Proposed Funding (in $000s) <2017	2016 - 2017	2017 - 2018	2018 - 2019	2019 - 2020	2020 - 2021	>2021	All Years
		3,979	0	0	0	0	0	0	3,979
CONSTRUCTION	**Total**	**3,979**	**0**	**0**	**0**	**0**	**0**	**0**	**3,979**
		200	0	0	0	0	0	0	200
ALTERNATIVE CONTRACTING INCENTIVES	**Total**	**200**	**0**	**0**	**0**	**0**	**0**	**0**	**200**
		332	0	0	0	0	0	0	332
CAPITAL	**Total**	**332**	**0**	**0**	**0**	**0**	**0**	**0**	**332**

RESPONSIBLE AGENCY: **Florida Department of Transportation District 6**

Item Segment TOTAL ALL Years ALL Phases: $4,511

Item Number: 250105 **Item TOTAL ALL Years ALL Phases ALL Segments: $66,231**

HIGHWAYS

MPO Project No:	DT2501054
LRTP Ref:	6-32
County:	MIAMI-DADE
Roadway ID:	
Lanes Exist:	
Lanes Improved:	
Lanes Added:	
Project Length:	0.329
District:	6

Project Description: **SR 25/OKEECHOBEE RD FROM EAST OF W 12 AVENUE TO WEST 19TH STREET**

Type of Work: **LANDSCAPING**

SIS or Non-SIS: **No**

Extra Description:

PHASE :	Funding Source	Proposed Funding (in $000s) <2017	2016 - 2017	2017 - 2018	2018 - 2019	2019 - 2020	2020 - 2021	>2021	All Years
		262	0	0	0	0	0	0	262
CONSTRUCTION	Total	262	0	0	0	0	0	0	262

RESPONSIBLE AGENCY: **Florida Department of Transportation District 6**

Item Segment TOTAL ALL Years ALL Phases: $262

Item Number: 250105

Item TOTAL ALL Years ALL Phases ALL Segments: $66,231

MPO Project No:	DT2501131
LRTP Ref:	5-5
County:	MIAMI-DADE
Roadway ID:	
Lanes Exist:	
Lanes Improved:	
Lanes Added:	
Project Length:	24.708
District:	6

Project Description: **SERVICE PATROLS SR 826/PALMETTO XWAY**

Type of Work: **SERVICE PATROL/FHP**

SIS or Non-SIS: **Yes**

Extra Description:

PHASE :	Funding Source	Proposed Funding (in $000s) <2017	2016 - 2017	2017 - 2018	2018 - 2019	2019 - 2020	2020 - 2021	>2021	All Years
		834	0	0	0	0	0	0	834
PLANNING AND DESIGN	Total	834	0	0	0	0	0	0	834
		142	0	0	0	0	0	0	142
PROJECT DEVELOPMENT AND ENVIRONMENTAL	Total	142	0	0	0	0	0	0	142
		600	0	0	0	0	0	0	600
OPERATIONS	Total	600	0	0	0	0	0	0	600

HIGHWAYS

MPO Project No:	DT2501131
LRTP Ref:	5-5
County:	MIAMI-DADE
Roadway ID:	
Lanes Exist:	
Lanes Improved:	
Lanes Added:	
Project Length:	24.708
District:	6

Project Description: **SERVICE PATROLS SR 826/PALMETTO XWAY**

Type of Work: **SERVICE PATROL/FHP**

SIS or Non-SIS: **Yes**

Extra Description:

PHASE :	Funding Source	Proposed Funding (in $000s) <2017	2016 - 2017	2017 - 2018	2018 - 2019	2019 - 2020	2020 - 2021	>2021	All Years
		18,306	0	0	0	0	0	0	18,306
MAINTENANCE	**Total**	**18,306**	**0**	**0**	**0**	**0**	**0**	**0**	**18,306**

RESPONSIBLE AGENCY: **Florida Department of Transportation District 6**

Item Segment TOTAL ALL Years ALL Phases: $19,882

Item Number: 250113 **Item TOTAL ALL Years ALL Phases ALL Segments: $39,839**

MPO Project No:	DT2501132
LRTP Ref:	5-5
County:	MIAMI-DADE
Roadway ID:	
Lanes Exist:	
Lanes Improved:	
Lanes Added:	
Project Length:	
District:	6

Project Description: **SERVICE PATROLS SR 93/I-75**

Type of Work: **ITS FREEWAY MANAGEMENT**

SIS or Non-SIS: **Yes**

Extra Description:

PHASE :	Funding Source	Proposed Funding (in $000s) <2017	2016 - 2017	2017 - 2018	2018 - 2019	2019 - 2020	2020 - 2021	>2021	All Years
		19	0	0	0	0	0	0	19
PLANNING AND DESIGN	**Total**	**19**	**0**	**0**	**0**	**0**	**0**	**0**	**19**

HIGHWAYS

MPO Project No:	DT2501132
LRTP Ref:	5-5
County:	MIAMI-DADE
Roadway ID:	
Lanes Exist:	
Lanes Improved:	
Lanes Added:	
Project Length:	
District:	6

Project Description: **SERVICE PATROLS SR 93/I-75**

Type of Work: **ITS FREEWAY MANAGEMENT** SIS or Non-SIS: **Yes**

Extra Description:

PHASE :	Funding Source	<2017	2016 - 2017	2017 - 2018	2018 - 2019	2019 - 2020	2020 - 2021	>2021	All Years
		Proposed Funding (in $000s)							
		2,152	0	0	0	0	0	0	2,152
MAINTENANCE	**Total**	**2,152**	**0**	**0**	**0**	**0**	**0**	**0**	**2,152**

RESPONSIBLE AGENCY: **Florida Department of Transportation District 6**

Item Segment TOTAL ALL Years ALL Phases: $2,171

Item Number: 250113 **Item TOTAL ALL Years ALL Phases ALL Segments: $39,839**

MPO Project No:	DT2501134
LRTP Ref:	5-5
County:	MIAMI-DADE
Roadway ID:	87260000
Lanes Exist:	
Lanes Improved:	
Lanes Added:	
Project Length:	24.708
District:	6

Project Description: **SERVICE PATROLS**

Type of Work: **SERVICE PATROL/FHP** SIS or Non-SIS: **Yes**

Extra Description:

PHASE :	Funding Source	<2017	2016 - 2017	2017 - 2018	2018 - 2019	2019 - 2020	2020 - 2021	>2021	All Years
		Proposed Funding (in $000s)							
	DIH	79	0	0	0	0	0	0	79
PLANNING AND DESIGN	**Total**	**79**	**0**	**0**	**0**	**0**	**0**	**0**	**79**
	D	1,449	509	523	0	0	0	0	2,481

HIGHWAYS

MPO Project No:	DT2501134
LRTP Ref:	5-5
County:	MIAMI-DADE
Roadway ID:	87260000
Lanes Exist:	
Lanes Improved:	
Lanes Added:	
Project Length:	24.708
District:	6

Project Description: **SERVICE PATROLS**

Type of Work: **SERVICE PATROL/FHP**

SIS or Non-SIS: **Yes**

Extra Description:

PHASE :	Funding Source	Proposed Funding (in $000s) <2017	2016 - 2017	2017 - 2018	2018 - 2019	2019 - 2020	2020 - 2021	>2021	All Years
	DDR	5,018	2,054	1,532	0	0	0	0	8,604
MAINTENANCE	**Total**	**6,467**	**2,563**	**2,055**	**0**	**0**	**0**	**0**	**11,085**

RESPONSIBLE AGENCY: **Florida Department of Transportation District 6**

Item Segment TOTAL ALL Years ALL Phases: $11,164

Item Number: 250113 **Item TOTAL ALL Years ALL Phases ALL Segments: $39,839**

MPO Project No:	DT2506041
LRTP Ref:	5-5
County:	DIST/ST-WIDE
Roadway ID:	
Lanes Exist:	
Lanes Improved:	
Lanes Added:	
Project Length:	
District:	6

Project Description: **DISTRICTWIDE VALUE ENGINEERING CONSULTANT**

Type of Work: **PRELIMINARY ENGINEERING**

SIS or Non-SIS: **No**

Extra Description:

PHASE :	Funding Source	Proposed Funding (in $000s) <2017	2016 - 2017	2017 - 2018	2018 - 2019	2019 - 2020	2020 - 2021	>2021	All Years
	DIH	523	50	50	50	50	50	0	773
	DS	1,783	150	150	150	150	150	0	2,533
PLANNING AND DESIGN	**Total**	**2,306**	**200**	**200**	**200**	**200**	**200**	**0**	**3,306**

RESPONSIBLE AGENCY: **Florida Department of Transportation District 6**

Item Segment TOTAL ALL Years ALL Phases: $3,306

Item Number: 250604 **Item TOTAL ALL Years ALL Phases ALL Segments: $3,306**

HIGHWAYS

MPO Project No:	DT2506051
LRTP Ref:	5-5
County:	DIST/ST-WIDE
Roadway ID:	
Lanes Exist:	
Lanes Improved:	
Lanes Added:	
Project Length:	
District:	6

Project Description: **DISTRICTWIDE MISCELLANEOUS PE DESIGN CONSULTANT**

Type of Work: **PRELIMINARY ENGINEERING** SIS or Non-SIS: **No**

Extra Description:

PHASE :	Funding Source	<2017	2016 - 2017	2017 - 2018	2018 - 2019	2019 - 2020	2020 - 2021	>2021	All Years
		Proposed Funding (in $000s)							
		2,364	0	0	0	0	0	0	2,364
PLANNING AND DESIGN	Total	2,364	0	0	0	0	0	0	2,364
		52	0	0	0	0	0	0	52
CONSTRUCTION	Total	52	0	0	0	0	0	0	52

RESPONSIBLE AGENCY: **FDOT**

Item Segment TOTAL ALL Years ALL Phases: $2,416

Item Number: 250605 Item TOTAL ALL Years ALL Phases ALL Segments: $2,641

MPO Project No:	DT2506081
LRTP Ref:	5-5
County:	DIST/ST-WIDE
Roadway ID:	
Lanes Exist:	
Lanes Improved:	
Lanes Added:	
Project Length:	
District:	6

Project Description: **DISTRICTWIDE AERIAL PHOTOGRAPHY**

Type of Work: **PRELIMINARY ENGINEERING** SIS or Non-SIS: **No**

Extra Description:

PHASE :	Funding Source	<2017	2016 - 2017	2017 - 2018	2018 - 2019	2019 - 2020	2020 - 2021	>2021	All Years
		Proposed Funding (in $000s)							
	DS	5,960	200	0	0	0	0	0	6,160

HIGHWAYS

MPO Project No:	DT2506081
LRTP Ref:	5-5
County:	DIST/ST-WIDE
Roadway ID:	
Lanes Exist:	
Lanes Improved:	
Lanes Added:	
Project Length:	
District:	6

Project Description: **DISTRICTWIDE AERIAL PHOTOGRAPHY**

Type of Work: **PRELIMINARY ENGINEERING**

SIS or Non-SIS: **No**

Extra Description:

PHASE :	Funding Source	Proposed Funding (in $000s) <2017	2016 - 2017	2017 - 2018	2018 - 2019	2019 - 2020	2020 - 2021	>2021	All Years
	LF	2,169	0	0	0	0	0	0	2,169
PLANNING AND DESIGN	**Total**	**8,129**	**200**	**0**	**0**	**0**	**0**	**0**	**8,329**

RESPONSIBLE AGENCY: **Florida Department of Transportation District 6**

Item Segment TOTAL ALL Years ALL Phases: $8,329

Item Number: 250608

Item TOTAL ALL Years ALL Phases ALL Segments: $9,979

HIGHWAYS

MPO Project No: DT2506082
LRTP Ref: 5-5
County: DIST/ST-WIDE
Roadway ID:
Lanes Exist:
Lanes Improved:
Lanes Added:
Project Length:
District: 6

Project Description: **DISTRICTWIDE AERIAL PHOTOGRAPHY**

Type of Work: **PRELIMINARY ENGINEERING**

SIS or Non-SIS: **No**

Extra Description:

PHASE :	Funding Source	Proposed Funding (in $000s) <2017	2016 - 2017	2017 - 2018	2018 - 2019	2019 - 2020	2020 - 2021	>2021	All Years
	DS	350	200	200	300	400	200	0	1,650
PLANNING AND DESIGN	**Total**	**350**	**200**	**200**	**300**	**400**	**200**	**0**	**1,650**

RESPONSIBLE AGENCY: **Florida Department of Transportation District 6**

Item Segment TOTAL ALL Years ALL Phases: $1,650

Item Number: 250608 **Item TOTAL ALL Years ALL Phases ALL Segments: $9,979**

MPO Project No: DT2506101
LRTP Ref: 5-5
County: DIST/ST-WIDE
Roadway ID:
Lanes Exist:
Lanes Improved:
Lanes Added:
Project Length:
District: 6

Project Description: **DISTRICTWIDE LANDSCAPE DESIGN CONSULTANT & JPA**

Type of Work: **LANDSCAPING**

SIS or Non-SIS: **No**

Extra Description:

PHASE :	Funding Source	Proposed Funding (in $000s) <2017	2016 - 2017	2017 - 2018	2018 - 2019	2019 - 2020	2020 - 2021	>2021	All Years
	DIH	78	0	0	0	0	0	0	78
	DS	1,099	0	0	0	0	0	0	1,099
PLANNING AND DESIGN	**Total**	**1,177**	**0**	**0**	**0**	**0**	**0**	**0**	**1,177**
	DIH	97	0	0	0	0	0	0	97
	DS	1,600	0	0	0	0	0	0	1,600
PROJECT DEVELOPMENT AND ENVIRONMENTAL	**Total**	**1,697**	**0**	**0**	**0**	**0**	**0**	**0**	**1,697**

HIGHWAYS

MPO Project No:	DT2506101
LRTP Ref:	5-5
County:	DIST/ST-WIDE
Roadway ID:	
Lanes Exist:	
Lanes Improved:	
Lanes Added:	
Project Length:	
District:	6

Project Description: **DISTRICTWIDE LANDSCAPE DESIGN CONSULTANT & JPA**

Type of Work: **LANDSCAPING**

SIS or Non-SIS: **No**

Extra Description:

PHASE :	Funding Source	Proposed Funding (in $000s) <2017	2016 - 2017	2017 - 2018	2018 - 2019	2019 - 2020	2020 - 2021	>2021	All Years
	DIH	18	0	0	0	0	0	0	18
	DIH	2	0	0	0	0	0	0	2
	DS	45	0	0	0	0	0	0	45
	DS	4,829	500	0	0	0	0	0	5,329
CONSTRUCTION	**Total**	**4,894**	**500**	**0**	**0**	**0**	**0**	**0**	**5,394**

RESPONSIBLE AGENCY: **Florida Department of Transportation District 6**

Item Segment TOTAL ALL Years ALL Phases: $8,268

Item Number: 250610

Item TOTAL ALL Years ALL Phases ALL Segments: $10,764

HIGHWAYS

MPO Project No:	DT2506104
LRTP Ref:	5-5
County:	DIST/ST-WIDE
Roadway ID:	
Lanes Exist:	
Lanes Improved:	
Lanes Added:	
Project Length:	
District:	6

Project Description: **DISTRICTWIDE LANDSCAPE DESIGN CONSULTANT & JPA**

Type of Work: **LANDSCAPING**

SIS or Non-SIS: **No**

Extra Description:

PHASE :	Funding Source	Proposed Funding (in $000s) <2017	2016 - 2017	2017 - 2018	2018 - 2019	2019 - 2020	2020 - 2021	>2021	All Years
	DS	0	0	500	500	500	250	0	1,750
CONSTRUCTION	Total	0	0	500	500	500	250	0	1,750

RESPONSIBLE AGENCY: **Florida Department of Transportation District 6**

Item Segment TOTAL ALL Years ALL Phases: $1,750

Item Number: 250610 **Item TOTAL ALL Years ALL Phases ALL Segments: $10,764**

MPO Project No:	DT2506211
LRTP Ref:	5-5
County:	DIST/ST-WIDE
Roadway ID:	
Lanes Exist:	
Lanes Improved:	
Lanes Added:	
Project Length:	
District:	6

Project Description: **D/W PROPERTY MGT BY DIST R/W ADMIN**

Type of Work: **RIGHT OF WAY ACTIVITIES**

SIS or Non-SIS: **No**

Extra Description:

PHASE :	Funding Source	Proposed Funding (in $000s) <2017	2016 - 2017	2017 - 2018	2018 - 2019	2019 - 2020	2020 - 2021	>2021	All Years
	BNCA	3	0	0	0	0	0	0	3
	BNDS	8	0	0	0	0	0	0	8
	BNIR	33	0	0	0	0	0	0	33
	DDR	134	0	0	0	0	0	0	134
	DIH	2,894	350	350	350	350	350	0	4,644
	DS	3,079	100	100	100	100	100	0	3,579

HIGHWAYS

MPO Project No: DT2506211
LRTP Ref: 5-5
County: DIST/ST-WIDE
Roadway ID:
Lanes Exist:
Lanes Improved:
Lanes Added:
Project Length:
District: 6

Project Description: **D/W PROPERTY MGT BY DIST R/W ADMIN**

Type of Work: **RIGHT OF WAY ACTIVITIES**

SIS or Non-SIS: **No**

Extra Description:

PHASE :	Funding Source	Proposed Funding (in $000s) <2017	2016 - 2017	2017 - 2018	2018 - 2019	2019 - 2020	2020 - 2021	>2021	All Years
RIGHT OF WAY	Total	6,151	450	450	450	450	450	0	8,401

RESPONSIBLE AGENCY: **Florida Department of Transportation District 6**

Item Segment TOTAL ALL Years ALL Phases: $8,401

Item Number: 250621 **Item TOTAL ALL Years ALL Phases ALL Segments: $14,996**

MPO Project No: DT2506221
LRTP Ref: 5-5
County: DIST/ST-WIDE
Roadway ID:
Lanes Exist:
Lanes Improved:
Lanes Added:
Project Length:
District: 6

Project Description: **DISTRICTWIDE PD&E AND TRAFFIC CONSULTANT**

Type of Work: **PD&E/EMO STUDY**

SIS or Non-SIS: **No**

Extra Description:

PHASE :	Funding Source	Proposed Funding (in $000s) <2017	2016 - 2017	2017 - 2018	2018 - 2019	2019 - 2020	2020 - 2021	>2021	All Years
		4,421	0	0	0	0	0	0	4,421
PROJECT DEVELOPMENT AND ENVIRONMENTAL	Total	4,421	0	0	0	0	0	0	4,421

RESPONSIBLE AGENCY: **Florida Department of Transportation District 6**

Item Segment TOTAL ALL Years ALL Phases: $4,421

Item Number: 250622 **Item TOTAL ALL Years ALL Phases ALL Segments: $13,404**

HIGHWAYS

MPO Project No: DT2506222
LRTP Ref: 5-5
County: DIST/ST-WIDE
Roadway ID:
Lanes Exist:
Lanes Improved:
Lanes Added:
Project Length:
District: 6

Project Description: **DISTRICTWIDE PD&E AND TRAFFIC CONSULTANT**

Type of Work: **PD&E/EMO STUDY**

SIS or Non-SIS: **No**

Extra Description:

PHASE :

Funding Source	Proposed Funding (in $000s) <2017	2016 - 2017	2017 - 2018	2018 - 2019	2019 - 2020	2020 - 2021	>2021	All Years
	2,560	0	0	0	0	0	0	2,560
PROJECT DEVELOPMENT AND ENVIRONMENTAL Total	**2,560**	**0**	**0**	**0**	**0**	**0**	**0**	**2,560**

RESPONSIBLE AGENCY: **Florida Department of Transportation District 6**

Item Segment TOTAL ALL Years ALL Phases: $2,560

Item Number: 250622 **Item TOTAL ALL Years ALL Phases ALL Segments: $13,404**

MPO Project No: DT2506224
LRTP Ref: 5-5
County: DIST/ST-WIDE
Roadway ID:
Lanes Exist:
Lanes Improved:
Lanes Added:
Project Length:
District: 6

Project Description: **D/W PD&E CONSULTANT SUPPORT**

Type of Work: **PD&E/EMO STUDY**

SIS or Non-SIS: **No**

Extra Description:

PHASE :

Funding Source	Proposed Funding (in $000s) <2017	2016 - 2017	2017 - 2018	2018 - 2019	2019 - 2020	2020 - 2021	>2021	All Years
DIH	93	60	50	50	50	50	0	353
DS	1,204	350	300	300	300	350	0	2,804
PROJECT DEVELOPMENT AND ENVIRONMENTAL Total	**1,297**	**410**	**350**	**350**	**350**	**400**	**0**	**3,157**

RESPONSIBLE AGENCY: **Florida Department of Transportation District 6**

Item Segment TOTAL ALL Years ALL Phases: $3,157

Item Number: 250622 **Item TOTAL ALL Years ALL Phases ALL Segments: $13,404**

HIGHWAYS

MPO Project No: DT2506225
LRTP Ref: 5-5
County: DIST/ST-WIDE
Roadway ID:
Lanes Exist:
Lanes Improved:
Lanes Added:
Project Length:
District: 6

Project Description: **D/W PD&E CONSULTANT SUPPORT**

Type of Work: **PD&E/EMO STUDY**

SIS or Non-SIS: **No**

Extra Description:

PHASE :	Funding Source	Proposed Funding (in $000s) <2017	2016 - 2017	2017 - 2018	2018 - 2019	2019 - 2020	2020 - 2021	>2021	All Years
	DIH	51	60	50	50	50	60	0	321
	DS	1,229	350	300	300	300	400	0	2,879
PROJECT DEVELOPMENT AND ENVIRONMENTAL	**Total**	**1,280**	**410**	**350**	**350**	**350**	**460**	**0**	**3,200**

RESPONSIBLE AGENCY: **Florida Department of Transportation District 6**

Item Segment TOTAL ALL Years ALL Phases: $3,200

Item Number: 250622 **Item TOTAL ALL Years ALL Phases ALL Segments: $13,404**

MPO Project No: DT2506261
LRTP Ref: 5-5
County: DIST/ST-WIDE
Roadway ID:
Lanes Exist:
Lanes Improved:
Lanes Added:
Project Length:
District: 6

Project Description: **DISTRICTWIDE TRAFFIC OPERATIONS**

Type of Work: **TRAFFIC OPS IMPROVEMENT**

SIS or Non-SIS: **No**

Extra Description:

PHASE :	Funding Source	Proposed Funding (in $000s) <2017	2016 - 2017	2017 - 2018	2018 - 2019	2019 - 2020	2020 - 2021	>2021	All Years
	DIH	21,059	1,200	1,200	1,200	1,200	0	0	25,859
PLANNING AND DESIGN	**Total**	**21,059**	**1,200**	**1,200**	**1,200**	**1,200**	**0**	**0**	**25,859**

RESPONSIBLE AGENCY: **Florida Department of Transportation District 6**

Item Segment TOTAL ALL Years ALL Phases: $25,859

Item Number: 250626 **Item TOTAL ALL Years ALL Phases ALL Segments: $25,859**

HIGHWAYS

MPO Project No: DT2506291
LRTP Ref: 5-5
County: DIST/ST-WIDE
Roadway ID:
Lanes Exist:
Lanes Improved:
Lanes Added:
Project Length:
District: 6

Project Description: **DISTRICTWIDE PUSH BUTTON DESIGN CONSULTANT**

Type of Work: **PRELIMINARY ENGINEERING**

SIS or Non-SIS: **No**

Extra Description:

PHASE :	Funding Source	Proposed Funding (in $000s) <2017	2016 - 2017	2017 - 2018	2018 - 2019	2019 - 2020	2020 - 2021	>2021	All Years
		1,706	0	0	0	0	0	0	1,706
PLANNING AND DESIGN	**Total**	**1,706**	**0**	**0**	**0**	**0**	**0**	**0**	**1,706**

RESPONSIBLE AGENCY: **Florida Department of Transportation District 6**

Item Segment TOTAL ALL Years ALL Phases: $1,706

Item Number: 250629 **Item TOTAL ALL Years ALL Phases ALL Segments: $7,672**

MPO Project No: DT2506292
LRTP Ref: 5-5
County: DIST/ST-WIDE
Roadway ID:
Lanes Exist:
Lanes Improved:
Lanes Added:
Project Length:
District: 6

Project Description: **D/W TRAFFIC OPS DESIGN CONSULTANT**

Type of Work: **TRAFFIC OPS IMPROVEMENT**

SIS or Non-SIS: **No**

Extra Description:

PHASE :	Funding Source	Proposed Funding (in $000s) <2017	2016 - 2017	2017 - 2018	2018 - 2019	2019 - 2020	2020 - 2021	>2021	All Years
		1,781	0	0	0	0	0	0	1,781
PLANNING AND DESIGN	**Total**	**1,781**	**0**	**0**	**0**	**0**	**0**	**0**	**1,781**
		2	0	0	0	0	0	0	2
RIGHT OF WAY	**Total**	**2**	**0**	**0**	**0**	**0**	**0**	**0**	**2**

RESPONSIBLE AGENCY: **Florida Department of Transportation District 6**

Item Segment TOTAL ALL Years ALL Phases: $1,783

Item Number: 250629 **Item TOTAL ALL Years ALL Phases ALL Segments: $7,672**

HIGHWAYS

MPO Project No: DT2506293
LRTP Ref: 5-5
County: DIST/ST-WIDE
Roadway ID:
Lanes Exist:
Lanes Improved:
Lanes Added:
Project Length:
District: 6

Project Description: **D/W TRAFFIC OPS DESIGN CONSULTANT**

Type of Work: **TRAFFIC OPS IMPROVEMENT**

SIS or Non-SIS: **No**

Extra Description:

PHASE :	Funding Source	<2017	2016 - 2017	2017 - 2018	2018 - 2019	2019 - 2020	2020 - 2021	>2021	All Years
		Proposed Funding (in $000s)							
	DIH	92	18	7	0	0	0	0	117
	DS	1,299	222	0	0	0	0	0	1,521
PLANNING AND DESIGN	**Total**	**1,391**	**240**	**7**	**0**	**0**	**0**	**0**	**1,638**

RESPONSIBLE AGENCY: **Florida Department of Transportation District 6**

Item Segment TOTAL ALL Years ALL Phases: $1,638

Item Number: 250629 **Item TOTAL ALL Years ALL Phases ALL Segments: $7,672**

MPO Project No: DT2506294
LRTP Ref: 5-5
County: DIST/ST-WIDE
Roadway ID:
Lanes Exist:
Lanes Improved:
Lanes Added:
Project Length:
District: 6

Project Description: **D/W TRAFFIC OPS DESIGN CONSULTANT**

Type of Work: **TRAFFIC OPS IMPROVEMENT**

SIS or Non-SIS: **No**

Extra Description:

PHASE :	Funding Source	<2017	2016 - 2017	2017 - 2018	2018 - 2019	2019 - 2020	2020 - 2021	>2021	All Years
		Proposed Funding (in $000s)							
	DIH	0	0	9	18	18	0	0	45
	DS	0	0	500	500	500	0	0	1,500
PLANNING AND DESIGN	**Total**	**0**	**0**	**509**	**518**	**518**	**0**	**0**	**1,545**

RESPONSIBLE AGENCY: **Florida Department of Transportation District 6**

Item Segment TOTAL ALL Years ALL Phases: $1,545

Item Number: 250629 **Item TOTAL ALL Years ALL Phases ALL Segments: $7,672**

HIGHWAYS

MPO Project No: DT2506295
LRTP Ref: 5-5
County: DIST/ST-WIDE
Roadway ID:
Lanes Exist:
Lanes Improved:
Lanes Added:
Project Length:
District: 6

Project Description: **D/W TRAFFIC OPS PUSHBUTTON DESIGN CONSULTANT**

Type of Work: **TRAFFIC OPS IMPROVEMENT**

SIS or Non-SIS: **No**

Extra Description:

PHASE :	Funding Source	<2017	2016 - 2017	2017 - 2018	2018 - 2019	2019 - 2020	2020 - 2021	>2021	All Years
		Proposed Funding (in $000s)							
	DS	0	0	0	0	500	500	0	1,000
PLANNING AND DESIGN	**Total**	**0**	**0**	**0**	**0**	**500**	**500**	**0**	**1,000**

RESPONSIBLE AGENCY: **FDOT**

Item Segment TOTAL ALL Years ALL Phases: $1,000

Item Number: 250629 **Item TOTAL ALL Years ALL Phases ALL Segments: $7,672**

MPO Project No: DT2506331
LRTP Ref: 5-5
County: DIST/ST-WIDE
Roadway ID:
Lanes Exist:
Lanes Improved:
Lanes Added:
Project Length:
District: 6

Project Description: **DISTRICTWIDE CONSTRUCTABILITY REVIEW CONSULTANT**

Type of Work: **PRELIMINARY ENGINEERING**

SIS or Non-SIS: **No**

Extra Description:

PHASE :	Funding Source	<2017	2016 - 2017	2017 - 2018	2018 - 2019	2019 - 2020	2020 - 2021	>2021	All Years
		Proposed Funding (in $000s)							
		5,014	0	0	0	0	0	0	5,014
PLANNING AND DESIGN	**Total**	**5,014**	**0**	**0**	**0**	**0**	**0**	**0**	**5,014**

RESPONSIBLE AGENCY: **Florida Department of Transportation District 6**

Item Segment TOTAL ALL Years ALL Phases: $5,014

Item Number: 250633 **Item TOTAL ALL Years ALL Phases ALL Segments: $7,896**

HIGHWAYS

MPO Project No: DT2506332
LRTP Ref: 5-5
County: DIST/ST-WIDE
Roadway ID:
Lanes Exist:
Lanes Improved:
Lanes Added:
Project Length:
District: 6

Project Description: **DISTRICTWIDE CONSTRUCTABILITY REVIEW CONSULTANT**

Type of Work: **PRELIMINARY ENGINEERING**

SIS or Non-SIS: **No**

Extra Description:

PHASE :	Funding Source	<2017	2016 - 2017	2017 - 2018	2018 - 2019	2019 - 2020	2020 - 2021	>2021	All Years
		Proposed Funding (in $000s)							
	DS	600	300	300	300	0	0	0	1,500
PLANNING AND DESIGN	**Total**	**600**	**300**	**300**	**300**	**0**	**0**	**0**	**1,500**

RESPONSIBLE AGENCY: **Florida Department of Transportation District 6**

Item Segment TOTAL ALL Years ALL Phases: $1,500

Item Number: 250633 **Item TOTAL ALL Years ALL Phases ALL Segments: $7,896**

MPO Project No: DT2506333
LRTP Ref: 5-5
County: DIST/ST-WIDE
Roadway ID:
Lanes Exist:
Lanes Improved:
Lanes Added:
Project Length:
District: 6

Project Description: **DISTRICTWIDE CONSTRUCTABILITY REVIEW CONSULTANT**

Type of Work: **PRELIMINARY ENGINEERING**

SIS or Non-SIS: **No**

Extra Description:

PHASE :	Funding Source	<2017	2016 - 2017	2017 - 2018	2018 - 2019	2019 - 2020	2020 - 2021	>2021	All Years
		Proposed Funding (in $000s)							
	DS	182	150	100	150	150	50	0	782
PLANNING AND DESIGN	**Total**	**182**	**150**	**100**	**150**	**150**	**50**	**0**	**782**

RESPONSIBLE AGENCY: **Florida Department of Transportation District 6**

Item Segment TOTAL ALL Years ALL Phases: $782

Item Number: 250633 **Item TOTAL ALL Years ALL Phases ALL Segments: $7,896**

HIGHWAYS

MPO Project No: DT2506334
LRTP Ref: 5-5
County: DIST/ST-WIDE
Roadway ID:
Lanes Exist:
Lanes Improved:
Lanes Added:
Project Length:
District: 6

Project Description: **DISTRICTWIDE CONSTRUCTABILITY REVIEW CONSULTANT**

Type of Work: **PRELIMINARY ENGINEERING**

SIS or Non-SIS: **No**

Extra Description:

PHASE :	Funding Source	Proposed Funding (in $000s) <2017	2016 - 2017	2017 - 2018	2018 - 2019	2019 - 2020	2020 - 2021	>2021	All Years
	DS	0	0	0	0	300	300	0	600
PLANNING AND DESIGN	**Total**	**0**	**0**	**0**	**0**	**300**	**300**	**0**	**600**

RESPONSIBLE AGENCY: **Florida Department of Transportation District 6**

Item Segment TOTAL ALL Years ALL Phases: $600

Item Number: 250633 **Item TOTAL ALL Years ALL Phases ALL Segments: $7,896**

MPO Project No: DT2506351
LRTP Ref: 5-5
County: DIST/ST-WIDE
Roadway ID:
Lanes Exist:
Lanes Improved:
Lanes Added:
Project Length:
District: 6

Project Description: **DISTRICTWIDE CULTURAL RESOURCE ASSESSMENT CONSULTANT**

Type of Work: **ENVIRONMENTAL TEST/MITIGATE**

SIS or Non-SIS: **No**

Extra Description:

PHASE :	Funding Source	Proposed Funding (in $000s) <2017	2016 - 2017	2017 - 2018	2018 - 2019	2019 - 2020	2020 - 2021	>2021	All Years
		3,587	0	0	0	0	0	0	3,587
PROJECT DEVELOPMENT AND ENVIRONMENTAL	**Total**	**3,587**	**0**	**0**	**0**	**0**	**0**	**0**	**3,587**

RESPONSIBLE AGENCY: **Florida Department of Transportation District 6**

Item Segment TOTAL ALL Years ALL Phases: $3,587

Item Number: 250635 **Item TOTAL ALL Years ALL Phases ALL Segments: $5,602**

HIGHWAYS

MPO Project No:	DT2506352
LRTP Ref:	5-5
County:	DIST/ST-WIDE
Roadway ID:	
Lanes Exist:	
Lanes Improved:	
Lanes Added:	
Project Length:	
District:	6

Project Description: **D/W CULTURAL RESOURCE MANAGEMENT PLAN**

Type of Work: **ENVIRONMENTAL TEST/MITIGATE** SIS or Non-SIS: **No**

Extra Description:

PHASE :	Funding Source	Proposed Funding (in $000s) <2017	2016 - 2017	2017 - 2018	2018 - 2019	2019 - 2020	2020 - 2021	>2021	All Years
		107	0	0	0	0	0	0	107
PROJECT DEVELOPMENT AND ENVIRONMENTAL	Total	107	0	0	0	0	0	0	107

RESPONSIBLE AGENCY: **Florida Department of Transportation District 6** **Item Segment TOTAL ALL Years ALL Phases: $107**

Item Number: 250635 **Item TOTAL ALL Years ALL Phases ALL Segments: $5,602**

MPO Project No:	DT2506353
LRTP Ref:	5-5
County:	DIST/ST-WIDE
Roadway ID:	
Lanes Exist:	
Lanes Improved:	
Lanes Added:	
Project Length:	
District:	6

Project Description: **D/W CULTURAL RESOURCE ASSESSMENT CONSULTANT**

Type of Work: **ENVIRONMENTAL TEST/MITIGATE** SIS or Non-SIS: **No**

Extra Description:

PHASE :	Funding Source	Proposed Funding (in $000s) <2017	2016 - 2017	2017 - 2018	2018 - 2019	2019 - 2020	2020 - 2021	>2021	All Years
	DIH	20	20	20	20	20	20	0	120
	DS	238	300	300	300	350	300	0	1,788
PROJECT DEVELOPMENT AND ENVIRONMENTAL	Total	258	320	320	320	370	320	0	1,908

RESPONSIBLE AGENCY: **Florida Department of Transportation District 6** **Item Segment TOTAL ALL Years ALL Phases: $1,908**

Item Number: 250635 **Item TOTAL ALL Years ALL Phases ALL Segments: $5,602**

HIGHWAYS

MPO Project No:	DT2506471
LRTP Ref:	5-5
County:	DIST/ST-WIDE
Roadway ID:	
Lanes Exist:	
Lanes Improved:	
Lanes Added:	
Project Length:	
District:	6

Project Description: **DISTRICTWIDE REPAIR/REHAB PLANS PREPARATION**

Type of Work: **BRIDGE-REPAIR/REHABILITATION** SIS or Non-SIS: **No**

Extra Description:

PHASE :	Funding Source	Proposed Funding (in $000s) <2017	2016 - 2017	2017 - 2018	2018 - 2019	2019 - 2020	2020 - 2021	>2021	All Years
		543	0	0	0	0	0	0	543
PLANNING AND DESIGN	**Total**	**543**	**0**	**0**	**0**	**0**	**0**	**0**	**543**

RESPONSIBLE AGENCY: **Florida Department of Transportation District 6** **Item Segment TOTAL ALL Years ALL Phases: $543**

Item Number: 250647 **Item TOTAL ALL Years ALL Phases ALL Segments: $2,102**

MPO Project No:	DT2506472
LRTP Ref:	5-5
County:	DIST/ST-WIDE
Roadway ID:	
Lanes Exist:	
Lanes Improved:	
Lanes Added:	
Project Length:	
District:	6

Project Description: **DISTRICTWIDE REPAIR/REHAB PLANS PREPARATION**

Type of Work: **BRIDGE-REPAIR/REHABILITATION** SIS or Non-SIS: **No**

Extra Description:

PHASE :	Funding Source	Proposed Funding (in $000s) <2017	2016 - 2017	2017 - 2018	2018 - 2019	2019 - 2020	2020 - 2021	>2021	All Years
	BRRP	780	300	0	0	0	300	0	1,380
	DS	100	0	0	0	0	0	0	100
PLANNING AND DESIGN	**Total**	**880**	**300**	**0**	**0**	**0**	**300**	**0**	**1,480**

HIGHWAYS

MPO Project No: DT2506472
LRTP Ref: 5-5
County: DIST/ST-WIDE
Roadway ID:
Lanes Exist:
Lanes Improved:
Lanes Added:
Project Length:
District: 6

Project Description: **DISTRICTWIDE REPAIR/REHAB PLANS PREPARATION**

Type of Work: **BRIDGE-REPAIR/REHABILITATION** SIS or Non-SIS: **No**

Extra Description:

PHASE :	Funding Source	<2017	2016 - 2017	2017 - 2018	2018 - 2019	2019 - 2020	2020 - 2021	>2021	All Years
		Proposed Funding (in $000s)							
	DS	79	0	0	0	0	0	0	79
CONSTRUCTION	**Total**	**79**	**0**	**0**	**0**	**0**	**0**	**0**	**79**

RESPONSIBLE AGENCY: **Florida Department of Transportation District 6**

Item Segment TOTAL ALL Years ALL Phases: $1,559

Item Number: 250647 **Item TOTAL ALL Years ALL Phases ALL Segments: $2,102**

MPO Project No: DT2506491
LRTP Ref: 5-5
County: DIST/ST-WIDE
Roadway ID:
Lanes Exist:
Lanes Improved:
Lanes Added:
Project Length:
District: 6

Project Description: **DISTRICTWIDE PERMITS CONSULTANT**

Type of Work: **ENVIRONMENTAL PERMITS ACQ** SIS or Non-SIS: **No**

Extra Description:

PHASE :	Funding Source	<2017	2016 - 2017	2017 - 2018	2018 - 2019	2019 - 2020	2020 - 2021	>2021	All Years
		Proposed Funding (in $000s)							
	DS	16	0	0	0	0	0	0	16
ENVIRONMENTAL	**Total**	**16**	**0**	**0**	**0**	**0**	**0**	**0**	**16**
	DIH	297	0	0	0	0	0	0	297

HIGHWAYS

MPO Project No: DT2506491
LRTP Ref: 5-5
County: DIST/ST-WIDE
Roadway ID:
Lanes Exist:
Lanes Improved:
Lanes Added:
Project Length:
District: 6

Project Description: **DISTRICTWIDE PERMITS CONSULTANT**

Type of Work: **ENVIRONMENTAL PERMITS ACQ**

SIS or Non-SIS: **No**

Extra Description:

PHASE :	Funding Source	Proposed Funding (in $000s) <2017	2016 - 2017	2017 - 2018	2018 - 2019	2019 - 2020	2020 - 2021	>2021	All Years
	DS	3,792	200	0	0	0	0	0	3,992
PROJECT DEVELOPMENT AND ENVIRONMENTAL	**Total**	**4,089**	**200**	**0**	**0**	**0**	**0**	**0**	**4,289**

RESPONSIBLE AGENCY: **Florida Department of Transportation District 6**

Item Segment TOTAL ALL Years ALL Phases: $4,305

Item Number: 250649

Item TOTAL ALL Years ALL Phases ALL Segments: $6,880

MPO Project No: DT2506492
LRTP Ref: 5-5
County: DIST/ST-WIDE
Roadway ID:
Lanes Exist:
Lanes Improved:
Lanes Added:
Project Length:
District: 6

Project Description: **DISTRICTWIDE PERMITS CONSULTANT**

Type of Work: **ENVIRONMENTAL PERMITS ACQ**

SIS or Non-SIS: **No**

Extra Description:

PHASE :	Funding Source	Proposed Funding (in $000s) <2017	2016 - 2017	2017 - 2018	2018 - 2019	2019 - 2020	2020 - 2021	>2021	All Years
	DIH	0	10	10	10	10	10	0	50
	DS	200	250	400	400	450	400	0	2,100
PROJECT DEVELOPMENT AND ENVIRONMENTAL	**Total**	**200**	**260**	**410**	**410**	**460**	**410**	**0**	**2,150**

RESPONSIBLE AGENCY: **Florida Department of Transportation District 6**

Item Segment TOTAL ALL Years ALL Phases: $2,150

Item Number: 250649

Item TOTAL ALL Years ALL Phases ALL Segments: $6,880

HIGHWAYS

MPO Project No: DT2506501
LRTP Ref: 5-5
County: DIST/ST-WIDE
Roadway ID:
Lanes Exist:
Lanes Improved:
Lanes Added:
Project Length:
District: 6

Project Description: **DISTRICTWIDE TRAFFIC OPERATIONS - OPERATIONAL STUDIES CONSULTANT**

Type of Work: **TRAFFIC ENGINEERING STUDY**

SIS or Non-SIS: **No**

Extra Description:

PHASE :	Funding Source	Proposed Funding (in $000s) <2017	2016 - 2017	2017 - 2018	2018 - 2019	2019 - 2020	2020 - 2021	>2021	All Years
		2,295	0	0	0	0	0	0	2,295
PLANNING AND DESIGN	**Total**	**2,295**	**0**	**0**	**0**	**0**	**0**	**0**	**2,295**

RESPONSIBLE AGENCY: **Florida Department of Transportation District 6**

Item Segment TOTAL ALL Years ALL Phases: $2,295

Item Number: 250650

Item TOTAL ALL Years ALL Phases ALL Segments: $4,208

MPO Project No: DT2506502
LRTP Ref: 5-5
County: DIST/ST-WIDE
Roadway ID:
Lanes Exist:
Lanes Improved:
Lanes Added:
Project Length:
District: 6

Project Description: **DISTRICTWIDE TRAFFIC OPERATIONS - OPERATIONAL STUDIES CONSULTANT**

Type of Work: **TRAFFIC ENGINEERING STUDY**

SIS or Non-SIS: **No**

Extra Description:

PHASE :	Funding Source	Proposed Funding (in $000s) <2017	2016 - 2017	2017 - 2018	2018 - 2019	2019 - 2020	2020 - 2021	>2021	All Years
		315	0	0	0	0	0	0	315
PLANNING AND DESIGN	**Total**	**315**	**0**	**0**	**0**	**0**	**0**	**0**	**315**

RESPONSIBLE AGENCY: **Florida Department of Transportation District 6**

Item Segment TOTAL ALL Years ALL Phases: $315

Item Number: 250650

Item TOTAL ALL Years ALL Phases ALL Segments: $4,208

HIGHWAYS

MPO Project No: DT2506503
LRTP Ref: 5-5
County: DIST/ST-WIDE
Roadway ID:
Lanes Exist:
Lanes Improved:
Lanes Added:
Project Length:
District: 6

Project Description: **DISTRICTWIDE TRAFFIC OPERATIONS SAFETY STUDIES CONSULTANT**

Type of Work: **TRAFFIC ENGINEERING STUDY**

SIS or Non-SIS: **No**

Extra Description:

PHASE :	Funding Source	<2017	2016 - 2017	2017 - 2018	2018 - 2019	2019 - 2020	2020 - 2021	>2021	All Years
		Proposed Funding (in $000s)							
	DIH	80	3	3	0	0	0	0	86
	DS	500	0	0	0	0	0	0	500
PLANNING AND DESIGN	**Total**	**580**	**3**	**3**	**0**	**0**	**0**	**0**	**586**

RESPONSIBLE AGENCY: **Florida Department of Transportation District 6**

Item Segment TOTAL ALL Years ALL Phases: $586

Item Number: 250650

Item TOTAL ALL Years ALL Phases ALL Segments: $4,208

MPO Project No: DT2506504
LRTP Ref: 5-5
County: DIST/ST-WIDE
Roadway ID:
Lanes Exist:
Lanes Improved:
Lanes Added:
Project Length:
District: 6

Project Description: **DISTRICTWIDE TRAFFIC OPERATIONS - SAFETY STUDIES CONSULTANT**

Type of Work: **TRAFFIC ENGINEERING STUDY**

SIS or Non-SIS: **No**

Extra Description:

PHASE :	Funding Source	<2017	2016 - 2017	2017 - 2018	2018 - 2019	2019 - 2020	2020 - 2021	>2021	All Years
		Proposed Funding (in $000s)							
	DIH	3	3	3	3	0	0	0	12
	DS	0	200	200	200	200	200	0	1,000
PLANNING AND DESIGN	**Total**	**3**	**203**	**203**	**203**	**200**	**200**	**0**	**1,012**

RESPONSIBLE AGENCY: **Florida Department of Transportation District 6**

Item Segment TOTAL ALL Years ALL Phases: $1,012

Item Number: 250650

Item TOTAL ALL Years ALL Phases ALL Segments: $4,208

HIGHWAYS

MPO Project No:	DT2506541
LRTP Ref:	5-5
County:	DIST/ST-WIDE
Roadway ID:	
Lanes Exist:	
Lanes Improved:	
Lanes Added:	
Project Length:	
District:	6

Project Description: **DISTRICTWIDE COMMUNITY SAFETY**

Type of Work: **SAFETY PROJECT**

SIS or Non-SIS: **No**

Extra Description:

PHASE :

Funding Source	Proposed Funding (in $000s)							
	<2017	2016 - 2017	2017 - 2018	2018 - 2019	2019 - 2020	2020 - 2021	>2021	All Years
DIH	71	0	0	0	0	0	0	71
NHTS	530	50	50	50	50	50	0	780
SS	64	0	0	0	0	0	0	64
PLANNING AND DESIGN Total	**665**	**50**	**50**	**50**	**50**	**50**	**0**	**915**

RESPONSIBLE AGENCY: **Florida Department of Transportation District 6**

Item Segment TOTAL ALL Years ALL Phases: $915

Item Number: 250654

Item TOTAL ALL Years ALL Phases ALL Segments: $915

MPO Project No:	DT2506621
LRTP Ref:	5-5
County:	DIST/ST-WIDE
Roadway ID:	
Lanes Exist:	
Lanes Improved:	
Lanes Added:	
Project Length:	
District:	6

Project Description: **DISTRICTWIDE TRAFFIC OPERATIONS SAFETY CONSULTANT STUDIES**

Type of Work: **TRAFFIC ENGINEERING STUDY**

SIS or Non-SIS: **No**

Extra Description:

PHASE :

Funding Source	Proposed Funding (in $000s)							
	<2017	2016 - 2017	2017 - 2018	2018 - 2019	2019 - 2020	2020 - 2021	>2021	All Years
	51	0	0	0	0	0	0	51
	325	0	0	0	0	0	0	325

HIGHWAYS

MPO Project No:	DT2506621
LRTP Ref:	5-5
County:	DIST/ST-WIDE
Roadway ID:	
Lanes Exist:	
Lanes Improved:	
Lanes Added:	
Project Length:	
District:	6

Project Description: **DISTRICTWIDE TRAFFIC OPERATIONS SAFETY CONSULTANT STUDIES**

Type of Work: **TRAFFIC ENGINEERING STUDY**

SIS or Non-SIS: **No**

Extra Description:

PHASE :	Funding Source	Proposed Funding (in $000s) <2017	2016 - 2017	2017 - 2018	2018 - 2019	2019 - 2020	2020 - 2021	>2021	All Years
		276	0	0	0	0	0	0	276
PLANNING AND DESIGN	**Total**	**652**	**0**	**0**	**0**	**0**	**0**	**0**	**652**

RESPONSIBLE AGENCY: **Florida Department of Transportation District 6**

Item Segment TOTAL ALL Years ALL Phases: $652

Item Number: 250662

Item TOTAL ALL Years ALL Phases ALL Segments: $5,511

HIGHWAYS

MPO Project No: DT2506622
LRTP Ref: 5-5
County: DIST/ST-WIDE
Roadway ID:
Lanes Exist:
Lanes Improved:
Lanes Added:
Project Length:
District: 6

Project Description: **DISTRICTWIDE TRAFFIC OPERATIONS SAFETY CONSULTANT STUDIES**

Type of Work: **TRAFFIC ENGINEERING STUDY**

SIS or Non-SIS: **No**

Extra Description:

PHASE :	Funding Source	Proposed Funding (in $000s) <2017	2016 - 2017	2017 - 2018	2018 - 2019	2019 - 2020	2020 - 2021	>2021	All Years
		1,771	0	0	0	0	0	0	1,771
PLANNING AND DESIGN	**Total**	**1,771**	**0**	**0**	**0**	**0**	**0**	**0**	**1,771**

RESPONSIBLE AGENCY: **Florida Department of Transportation District 6**

Item Segment TOTAL ALL Years ALL Phases: $1,771

Item Number: 250662

Item TOTAL ALL Years ALL Phases ALL Segments: $5,511

MPO Project No: DT2506623
LRTP Ref: 5-5
County: DIST/ST-WIDE
Roadway ID:
Lanes Exist:
Lanes Improved:
Lanes Added:
Project Length:
District: 6

Project Description: **DISTRICTWIDE TRAFFIC OPERATIONS SAFETY STUDIES CONSULTANT**

Type of Work: **TRAFFIC ENGINEERING STUDY**

SIS or Non-SIS: **No**

Extra Description:

PHASE :	Funding Source	Proposed Funding (in $000s) <2017	2016 - 2017	2017 - 2018	2018 - 2019	2019 - 2020	2020 - 2021	>2021	All Years
	DIH	19	1	0	0	0	0	0	20
	DS	1,500	0	0	0	0	0	0	1,500
PLANNING AND DESIGN	**Total**	**1,519**	**1**	**0**	**0**	**0**	**0**	**0**	**1,520**

RESPONSIBLE AGENCY: **Florida Department of Transportation District 6**

Item Segment TOTAL ALL Years ALL Phases: $1,520

Item Number: 250662

Item TOTAL ALL Years ALL Phases ALL Segments: $5,511

HIGHWAYS

MPO Project No: DT2506624
LRTP Ref: 5-5
County: DIST/ST-WIDE
Roadway ID:
Lanes Exist:
Lanes Improved:
Lanes Added:
Project Length:
District: 6

Project Description: **DISTRICTWIDE TRAFFIC OPERATIONS SAFETY STUDIES CONSULTANT**

Type of Work: **TRAFFIC ENGINEERING STUDY**

SIS or Non-SIS: **No**

Extra Description:

PHASE :	Funding Source	<2017	2016 - 2017	2017 - 2018	2018 - 2019	2019 - 2020	2020 - 2021	>2021	All Years
		Proposed Funding (in $000s)							
	DIH	0	6	6	6	0	0	0	18
	DS	0	350	300	300	300	300	0	1,550
PLANNING AND DESIGN	**Total**	**0**	**356**	**306**	**306**	**300**	**300**	**0**	**1,568**

RESPONSIBLE AGENCY: **Florida Department of Transportation District 6**

Item Segment TOTAL ALL Years ALL Phases: $1,568

Item Number: 250662 **Item TOTAL ALL Years ALL Phases ALL Segments: $5,511**

MPO Project No: DT2506681
LRTP Ref: 5-5
County: DIST/ST-WIDE
Roadway ID:
Lanes Exist:
Lanes Improved:
Lanes Added:
Project Length:
District: 6

Project Description: **DISTRICTWIDE MITIGATION SITE MAINTENANCE**

Type of Work: **ENVIRONMENTAL TEST/MITIGATE**

SIS or Non-SIS: **No**

Extra Description:

PHASE :	Funding Source	<2017	2016 - 2017	2017 - 2018	2018 - 2019	2019 - 2020	2020 - 2021	>2021	All Years
		Proposed Funding (in $000s)							
		5,261	0	0	0	0	0	0	5,261
PROJECT DEVELOPMENT AND ENVIRONMENTAL	**Total**	**5,261**	**0**	**0**	**0**	**0**	**0**	**0**	**5,261**

RESPONSIBLE AGENCY: **Florida Department of Transportation District 6**

Item Segment TOTAL ALL Years ALL Phases: $5,261

Item Number: 250668 **Item TOTAL ALL Years ALL Phases ALL Segments: $7,335**

HIGHWAYS

MPO Project No: DT2506682
LRTP Ref: 5-5
County: DIST/ST-WIDE
Roadway ID:
Lanes Exist:
Lanes Improved:
Lanes Added:
Project Length:
District: 6

Project Description: **DISTRICTWIDE MITIGATION SITE MAINTENANCE**

Type of Work: **ENVIRONMENTAL TEST/MITIGATE** SIS or Non-SIS: **No**

Extra Description:

PHASE :	Funding Source	<2017	2016 - 2017	2017 - 2018	2018 - 2019	2019 - 2020	2020 - 2021	>2021	All Years
		Proposed Funding (in $000s)							
	DIH	99	25	50	25	50	25	0	274
	DS	700	200	250	200	250	200	0	1,800
PROJECT DEVELOPMENT AND ENVIRONMENTAL	**Total**	**799**	**225**	**300**	**225**	**300**	**225**	**0**	**2,074**

RESPONSIBLE AGENCY: **Florida Department of Transportation District 6**

Item Segment TOTAL ALL Years ALL Phases: $2,074

Item Number: 250668 **Item TOTAL ALL Years ALL Phases ALL Segments: $7,335**

MPO Project No: DT2506731
LRTP Ref: 5-5
County: DIST/ST-WIDE
Roadway ID:
Lanes Exist:
Lanes Improved:
Lanes Added:
Project Length:
District: 6

Project Description: **DISTRICTWIDE PUBLIC INVOLVEMENT CONSULTANT**

Type of Work: **PRELIMINARY ENGINEERING** SIS or Non-SIS: **No**

Extra Description:

PHASE :	Funding Source	<2017	2016 - 2017	2017 - 2018	2018 - 2019	2019 - 2020	2020 - 2021	>2021	All Years
		Proposed Funding (in $000s)							
		5,079	0	0	0	0	0	0	5,079
PLANNING AND DESIGN	**Total**	**5,079**	**0**	**0**	**0**	**0**	**0**	**0**	**5,079**

RESPONSIBLE AGENCY: **Florida Department of Transportation District 6**

Item Segment TOTAL ALL Years ALL Phases: $5,079

Item Number: 250673 **Item TOTAL ALL Years ALL Phases ALL Segments: $8,049**

HIGHWAYS

MPO Project No: DT2506732
LRTP Ref: 5-5
County: DIST/ST-WIDE
Roadway ID:
Lanes Exist:
Lanes Improved:
Lanes Added:
Project Length:
District: 6

Project Description: **DISTRICTWIDE PUBLIC INVOLVEMENT WEB SITE MANAGEMENT CONSULTANT**

Type of Work: **PRELIMINARY ENGINEERING**

SIS or Non-SIS: **No**

Extra Description:

PHASE :	Funding Source	Proposed Funding (in $000s) <2017	2016 - 2017	2017 - 2018	2018 - 2019	2019 - 2020	2020 - 2021	>2021	All Years
		0	0	0	0	0	0	0	0
PLANNING AND DESIGN	Total	0	0	0	0	0	0	0	0

RESPONSIBLE AGENCY: **Florida Department of Transportation District 6**

Item Segment TOTAL ALL Years ALL Phases: $0

Item Number: 250673 **Item TOTAL ALL Years ALL Phases ALL Segments: $8,049**

MPO Project No: DT2506761
LRTP Ref: 5-5
County: DIST/ST-WIDE
Roadway ID:
Lanes Exist:
Lanes Improved:
Lanes Added:
Project Length:
District: 6

Project Description: **DISTRICTWIDE CONSTR ENGINEERING INSPECTION CONSULTANT SURVEYS**

Type of Work: **SPECIAL SURVEYS**

SIS or Non-SIS: **No**

Extra Description:

PHASE :	Funding Source	Proposed Funding (in $000s) <2017	2016 - 2017	2017 - 2018	2018 - 2019	2019 - 2020	2020 - 2021	>2021	All Years
		1,937	0	0	0	0	0	0	1,937
CONSTRUCTION	Total	1,937	0	0	0	0	0	0	1,937

RESPONSIBLE AGENCY: **Florida Department of Transportation District 6**

Item Segment TOTAL ALL Years ALL Phases: $1,937

Item Number: 250676 **Item TOTAL ALL Years ALL Phases ALL Segments: $2,364**

HIGHWAYS

MPO Project No: DT2506762
LRTP Ref: 5-5
County: DIST/ST-WIDE
Roadway ID:
Lanes Exist:
Lanes Improved:
Lanes Added:
Project Length:
District: 6

Project Description: **DISTRICTWIDE CONSTR ENGINEERING INSPECTION CONSULTANT SURVEYS**

Type of Work: **SPECIAL SURVEYS**

SIS or Non-SIS: **No**

Extra Description:

PHASE :	Funding Source	Proposed Funding (in $000s) <2017	2016 - 2017	2017 - 2018	2018 - 2019	2019 - 2020	2020 - 2021	>2021	All Years
	DS	127	50	50	0	0	0	0	227
CONSTRUCTION	Total	127	50	50	0	0	0	0	227

RESPONSIBLE AGENCY: **Florida Department of Transportation District 6**

Item Segment TOTAL ALL Years ALL Phases: $227

Item Number: 250676 **Item TOTAL ALL Years ALL Phases ALL Segments: $2,364**

MPO Project No: DT2506763
LRTP Ref: 5-5
County: DIST/ST-WIDE
Roadway ID:
Lanes Exist:
Lanes Improved:
Lanes Added:
Project Length:
District: 6

Project Description: **DISTRICTWIDE CONSTRUCTION ENGINEERING INSPECTION CONSULTANT SURVEYS**

Type of Work: **SPECIAL SURVEYS**

SIS or Non-SIS: **No**

Extra Description:

PHASE :	Funding Source	Proposed Funding (in $000s) <2017	2016 - 2017	2017 - 2018	2018 - 2019	2019 - 2020	2020 - 2021	>2021	All Years
	DS	0	0	0	100	50	50	0	200
CONSTRUCTION	Total	0	0	0	100	50	50	0	200

RESPONSIBLE AGENCY: **Florida Department of Transportation District 6**

Item Segment TOTAL ALL Years ALL Phases: $200

Item Number: 250676 **Item TOTAL ALL Years ALL Phases ALL Segments: $2,364**

HIGHWAYS

MPO Project No:	DT2506801
LRTP Ref:	5-5
County:	DIST/ST-WIDE
Roadway ID:	
Lanes Exist:	
Lanes Improved:	
Lanes Added:	
Project Length:	
District:	6

Project Description: **DISTRICTWIDE ENVIRONMENTAL COMPLIANCE CONSULTANT**

Type of Work: **ENVIRONMENTAL PERMITS ACQ**

SIS or Non-SIS: **No**

Extra Description:

PHASE :

Funding Source	Proposed Funding (in $000s) <2017	2016 - 2017	2017 - 2018	2018 - 2019	2019 - 2020	2020 - 2021	>2021	All Years
	3,821	0	0	0	0	0	0	3,821
PROJECT DEVELOPMENT AND ENVIRONMENTAL Total	**3,821**	**0**	**0**	**0**	**0**	**0**	**0**	**3,821**

RESPONSIBLE AGENCY: **Florida Department of Transportation District 6**

Item Segment TOTAL ALL Years ALL Phases: $3,821

Item Number: 250680 **Item TOTAL ALL Years ALL Phases ALL Segments: $6,156**

MPO Project No:	DT2506802
LRTP Ref:	5-5
County:	DIST/ST-WIDE
Roadway ID:	
Lanes Exist:	
Lanes Improved:	
Lanes Added:	
Project Length:	
District:	6

Project Description: **DISTRICTWIDE ENVIRONMENTAL COMPLIANCE CONSULTANT**

Type of Work: **ENVIRONMENTAL PERMITS ACQ**

SIS or Non-SIS: **No**

Extra Description:

PHASE :

Funding Source	Proposed Funding (in $000s) <2017	2016 - 2017	2017 - 2018	2018 - 2019	2019 - 2020	2020 - 2021	>2021	All Years
DIH	10	5	5	5	5	5	0	35
DS	600	300	400	300	300	400	0	2,300
PROJECT DEVELOPMENT AND ENVIRONMENTAL Total	**610**	**305**	**405**	**305**	**305**	**405**	**0**	**2,335**

RESPONSIBLE AGENCY: **Florida Department of Transportation District 6**

Item Segment TOTAL ALL Years ALL Phases: $2,335

Item Number: 250680 **Item TOTAL ALL Years ALL Phases ALL Segments: $6,156**

HIGHWAYS

MPO Project No:	DT2506841
LRTP Ref:	5-5
County:	DIST/ST-WIDE
Roadway ID:	
Lanes Exist:	
Lanes Improved:	
Lanes Added:	
Project Length:	
District:	6

Project Description: **DISTRICTWIDE MINOR PE DESIGN BY CONSULTANT**

Type of Work: **PRELIMINARY ENGINEERING**

SIS or Non-SIS: **No**

Extra Description:

PHASE :	Funding Source	Proposed Funding (in $000s) <2017	2016 - 2017	2017 - 2018	2018 - 2019	2019 - 2020	2020 - 2021	>2021	All Years
	DIH	48	15	0	0	0	0	0	63
	DS	6,277	0	0	0	0	0	0	6,277
PLANNING AND DESIGN	**Total**	**6,325**	**15**	**0**	**0**	**0**	**0**	**0**	**6,340**
	DS	239	0	0	0	0	0	0	239
CONSTRUCTION	**Total**	**239**	**0**	**0**	**0**	**0**	**0**	**0**	**239**

RESPONSIBLE AGENCY: **Florida Department of Transportation District 6**

Item Segment TOTAL ALL Years ALL Phases: **$6,579**

Item Number: **250684** **Item TOTAL ALL Years ALL Phases ALL Segments:** **$6,579**

HIGHWAYS

MPO Project No: DT2506861
LRTP Ref: 5-5
County: DIST/ST-WIDE
Roadway ID:
Lanes Exist:
Lanes Improved:
Lanes Added:
Project Length:
District: 6

Project Description: **DISTRICTWIDE ROW LOCATION SURVEY CONSULTNT**

Type of Work: **PRELIMINARY ENGINEERING** SIS or Non-SIS: **No**

Extra Description:

PHASE :	Funding Source	Proposed Funding (in $000s) <2017	2016 - 2017	2017 - 2018	2018 - 2019	2019 - 2020	2020 - 2021	>2021	All Years
		10,548	0	0	0	0	0	0	10,548
PLANNING AND DESIGN	**Total**	**10,548**	**0**	**0**	**0**	**0**	**0**	**0**	**10,548**

RESPONSIBLE AGENCY: **Florida Department of Transportation District 6**

Item Segment TOTAL ALL Years ALL Phases: $10,548

Item Number: 250686 **Item TOTAL ALL Years ALL Phases ALL Segments: $16,389**

MPO Project No: DT2506862
LRTP Ref: 5-5
County: DIST/ST-WIDE
Roadway ID:
Lanes Exist:
Lanes Improved:
Lanes Added:
Project Length:
District: 6

Project Description: **DISTRICTWIDE MISC LOCATION SURVEY CONSULTANT**

Type of Work: **PRELIMINARY ENGINEERING** SIS or Non-SIS: **No**

Extra Description:

PHASE :	Funding Source	Proposed Funding (in $000s) <2017	2016 - 2017	2017 - 2018	2018 - 2019	2019 - 2020	2020 - 2021	>2021	All Years
	DS	1,852	600	600	600	600	600	0	4,852
PLANNING AND DESIGN	**Total**	**1,852**	**600**	**600**	**600**	**600**	**600**	**0**	**4,852**

RESPONSIBLE AGENCY: **Florida Department of Transportation District 6**

Item Segment TOTAL ALL Years ALL Phases: $4,852

Item Number: 250686 **Item TOTAL ALL Years ALL Phases ALL Segments: $16,389**

HIGHWAYS

MPO Project No: DT2506863
LRTP Ref: 5-5
County: DIST/ST-WIDE
Roadway ID:
Lanes Exist:
Lanes Improved:
Lanes Added:
Project Length:
District: 6

Project Description: **DISTRICTWIDE MISC LOCATION SURVEY CONSULTANT**

Type of Work: **PRELIMINARY ENGINEERING**

SIS or Non-SIS: **No**

Extra Description:

PHASE :	Funding Source	<2017	2016 - 2017	2017 - 2018	2018 - 2019	2019 - 2020	2020 - 2021	>2021	All Years
		Proposed Funding (in $000s)							
	DS	189	200	200	200	200	0	0	989
PLANNING AND DESIGN	Total	189	200	200	200	200	0	0	989

RESPONSIBLE AGENCY: **Florida Department of Transportation District 6**

Item Segment TOTAL ALL Years ALL Phases: $989

Item Number: 250686 **Item TOTAL ALL Years ALL Phases ALL Segments: $16,389**

MPO Project No: DT2506931
LRTP Ref: 5-5
County: DIST/ST-WIDE
Roadway ID:
Lanes Exist:
Lanes Improved:
Lanes Added:
Project Length:
District: 6

Project Description: **DISTRICTWIDE ENVIRONMENTAL DATA & REPORT CONSULTANT**

Type of Work: **RESEARCH**

SIS or Non-SIS: **No**

Extra Description:

PHASE :	Funding Source	<2017	2016 - 2017	2017 - 2018	2018 - 2019	2019 - 2020	2020 - 2021	>2021	All Years
		Proposed Funding (in $000s)							
		5,202	0	0	0	0	0	0	5,202
PROJECT DEVELOPMENT AND ENVIRONMENTAL	Total	5,202	0	0	0	0	0	0	5,202

RESPONSIBLE AGENCY: **Florida Department of Transportation District 6**

Item Segment TOTAL ALL Years ALL Phases: $5,202

Item Number: 250693 **Item TOTAL ALL Years ALL Phases ALL Segments: $9,362**

HIGHWAYS

MPO Project No: DT2506932
LRTP Ref: 5-5
County: DIST/ST-WIDE
Roadway ID:
Lanes Exist:
Lanes Improved:
Lanes Added:
Project Length:
District: 6

Project Description: **D/W ENVIRONMENTAL DATA & REPORT CONSULTANT**

Type of Work: **RESEARCH**

SIS or Non-SIS: **No**

Extra Description:

PHASE :

Funding Source	Proposed Funding (in $000s) <2017	2016 - 2017	2017 - 2018	2018 - 2019	2019 - 2020	2020 - 2021	>2021	All Years
DIH	33	20	20	20	20	20	0	133
DS	827	600	700	600	700	600	0	4,027
PROJECT DEVELOPMENT AND ENVIRONMENTAL Total	**860**	**620**	**720**	**620**	**720**	**620**	**0**	**4,160**

RESPONSIBLE AGENCY: **Florida Department of Transportation District 6**

Item Segment TOTAL ALL Years ALL Phases: $4,160

Item Number: 250693 **Item TOTAL ALL Years ALL Phases ALL Segments: $9,362**

MPO Project No: DT2506961
LRTP Ref: 5-5
County: DIST/ST-WIDE
Roadway ID:
Lanes Exist:
Lanes Improved:
Lanes Added:
Project Length:
District: 6

Project Description: **DISTRICTWIDE LOCATION SURVEY CONSULTANT**

Type of Work: **PRELIMINARY ENGINEERING**

SIS or Non-SIS: **No**

Extra Description:

PHASE :

Funding Source	Proposed Funding (in $000s) <2017	2016 - 2017	2017 - 2018	2018 - 2019	2019 - 2020	2020 - 2021	>2021	All Years
	11,201	0	0	0	0	0	0	11,201
PLANNING AND DESIGN Total	**11,201**	**0**	**0**	**0**	**0**	**0**	**0**	**11,201**

RESPONSIBLE AGENCY: **Florida Department of Transportation District 6**

Item Segment TOTAL ALL Years ALL Phases: $11,201

Item Number: 250696 **Item TOTAL ALL Years ALL Phases ALL Segments: $26,227**

HIGHWAYS

MPO Project No:	DT2506962
LRTP Ref:	5-5
County:	DIST/ST-WIDE
Roadway ID:	
Lanes Exist:	
Lanes Improved:	
Lanes Added:	
Project Length:	
District:	6

Project Description: **DISTRICTWIDE ROW MAPPING AND SURVEY**

Type of Work: **PRELIMINARY ENGINEERING** SIS or Non-SIS: **No**

Extra Description:

PHASE :	Funding Source	<2017	2016 - 2017	2017 - 2018	2018 - 2019	2019 - 2020	2020 - 2021	>2021	All Years
		Proposed Funding (in $000s)							
		3,632	0	0	0	0	0	0	3,632
PLANNING AND DESIGN	**Total**	**3,632**	**0**	**0**	**0**	**0**	**0**	**0**	**3,632**

RESPONSIBLE AGENCY: **Florida Department of Transportation District 6**

Item Segment TOTAL ALL Years ALL Phases: $3,632

Item Number: 250696 **Item TOTAL ALL Years ALL Phases ALL Segments: $26,227**

MPO Project No:	DT2506971
LRTP Ref:	5-5
County:	DIST/ST-WIDE
Roadway ID:	
Lanes Exist:	
Lanes Improved:	
Lanes Added:	
Project Length:	
District:	6

Project Description: **DISTRICTWIDE TITLE SEARCH**

Type of Work: **PRELIMINARY ENGINEERING** SIS or Non-SIS: **No**

Extra Description:

PHASE :	Funding Source	<2017	2016 - 2017	2017 - 2018	2018 - 2019	2019 - 2020	2020 - 2021	>2021	All Years
		Proposed Funding (in $000s)							
	DIH	110	0	0	0	0	0	0	110
	DS	1,816	120	120	0	0	0	0	2,056
PLANNING AND DESIGN	**Total**	**1,926**	**120**	**120**	**0**	**0**	**0**	**0**	**2,166**

RESPONSIBLE AGENCY: **Florida Department of Transportation District 6**

Item Segment TOTAL ALL Years ALL Phases: $2,166

Item Number: 250697 **Item TOTAL ALL Years ALL Phases ALL Segments: $2,266**

HIGHWAYS

MPO Project No: DT2506972
LRTP Ref: 5-5
County: DIST/ST-WIDE
Roadway ID:
Lanes Exist:
Lanes Improved:
Lanes Added:
Project Length:
District: 6

Project Description: **DISTRICTWIDE TITLE SEARCH**

Type of Work: **PRELIMINARY ENGINEERING**

SIS or Non-SIS: **No**

Extra Description:

PHASE :	Funding Source	Proposed Funding (in $000s) <2017	2016 - 2017	2017 - 2018	2018 - 2019	2019 - 2020	2020 - 2021	>2021	All Years
		100	0	0	0	0	0	0	100
PLANNING AND DESIGN	Total	100	0	0	0	0	0	0	100

RESPONSIBLE AGENCY: **Florida Department of Transportation District 6**

Item Segment TOTAL ALL Years ALL Phases: $100

Item Number: 250697 **Item TOTAL ALL Years ALL Phases ALL Segments: $2,266**

MPO Project No: DT2507111
LRTP Ref: 5-5
County: DIST/ST-WIDE
Roadway ID:
Lanes Exist:
Lanes Improved:
Lanes Added:
Project Length:
District: 6

Project Description: **DISTRICTWIDE MISC CONSTRUCTION ENGINEERING INSPECTION CONSULTANT**

Type of Work: **INSPECT CONSTRUCTION PROJS.**

SIS or Non-SIS: **No**

Extra Description:

PHASE :	Funding Source	Proposed Funding (in $000s) <2017	2016 - 2017	2017 - 2018	2018 - 2019	2019 - 2020	2020 - 2021	>2021	All Years
		12,097	0	0	0	0	0	0	12,097
CONSTRUCTION	Total	12,097	0	0	0	0	0	0	12,097

RESPONSIBLE AGENCY: **Florida Department of Transportation District 6**

Item Segment TOTAL ALL Years ALL Phases: $12,097

Item Number: 250711 **Item TOTAL ALL Years ALL Phases ALL Segments: $33,282**

HIGHWAYS

MPO Project No: DT2507112
LRTP Ref: 5-5
County: DIST/ST-WIDE
Roadway ID:
Lanes Exist:
Lanes Improved:
Lanes Added:
Project Length:
District: 6

Project Description: **DISTRICTWIDE RESIDENCY CEI CONSULTANT**

Type of Work: **INSPECT CONSTRUCTION PROJS.** SIS or Non-SIS: **No**

Extra Description:

PHASE :	Funding Source	<2017	2016 - 2017	2017 - 2018	2018 - 2019	2019 - 2020	2020 - 2021	>2021	All Years
		Proposed Funding (in $000s)							
		9,761	0	0	0	0	0	0	9,761
		1,355	0	0	0	0	0	0	1,355
CONSTRUCTION	Total	**11,116**	**0**	**0**	**0**	**0**	**0**	**0**	**11,116**

RESPONSIBLE AGENCY: **Florida Department of Transportation District 6**

Item Segment TOTAL ALL Years ALL Phases: $11,116

Item Number: 250711 **Item TOTAL ALL Years ALL Phases ALL Segments: $33,282**

MPO Project No: DT2507115
LRTP Ref: 5-5
County: DIST/ST-WIDE
Roadway ID:
Lanes Exist:
Lanes Improved:
Lanes Added:
Project Length:
District: 6

Project Description: **DISTRICTWIDE MISC CONSTRUCTION ENGINEERING INSPECTION CONSULTANT**

Type of Work: **INSPECT CONSTRUCTION PROJS.** SIS or Non-SIS: **No**

Extra Description:

PHASE :	Funding Source	<2017	2016 - 2017	2017 - 2018	2018 - 2019	2019 - 2020	2020 - 2021	>2021	All Years
		Proposed Funding (in $000s)							
	DS	2,771	900	900	900	0	0	0	5,471
CONSTRUCTION	Total	**2,771**	**900**	**900**	**900**	**0**	**0**	**0**	**5,471**

RESPONSIBLE AGENCY: **Florida Department of Transportation District 6**

Item Segment TOTAL ALL Years ALL Phases: $5,471

Item Number: 250711 **Item TOTAL ALL Years ALL Phases ALL Segments: $33,282**

HIGHWAYS

MPO Project No:	DT2507116
LRTP Ref:	5-5
County:	DIST/ST-WIDE
Roadway ID:	
Lanes Exist:	
Lanes Improved:	
Lanes Added:	
Project Length:	
District:	6

Project Description: **DISTRICTWIDE MISC CONSTRUCTION ENGINEERING INSPECTION CONSULTANT**

Type of Work: **INSPECT CONSTRUCTION PROJS.** SIS or Non-SIS: **No**

Extra Description:

PHASE :	Funding Source	Proposed Funding (in $000s) <2017	2016 - 2017	2017 - 2018	2018 - 2019	2019 - 2020	2020 - 2021	>2021	All Years
	DS	548	450	450	0	0	0	0	1,448
CONSTRUCTION	**Total**	**548**	**450**	**450**	**0**	**0**	**0**	**0**	**1,448**

RESPONSIBLE AGENCY: **Florida Department of Transportation District 6** **Item Segment TOTAL ALL Years ALL Phases: $1,448**

Item Number: 250711 **Item TOTAL ALL Years ALL Phases ALL Segments: $33,282**

MPO Project No:	DT2507117
LRTP Ref:	5-5
County:	DIST/ST-WIDE
Roadway ID:	
Lanes Exist:	
Lanes Improved:	
Lanes Added:	
Project Length:	
District:	6

Project Description: **DISTRICTWIDE MISC CONSTRUCTION ENGINEERING INSPECTION CONSULTANT**

Type of Work: **INSPECT CONSTRUCTION PROJS.** SIS or Non-SIS: **No**

Extra Description:

PHASE :	Funding Source	Proposed Funding (in $000s) <2017	2016 - 2017	2017 - 2018	2018 - 2019	2019 - 2020	2020 - 2021	>2021	All Years
	DS	0	0	0	450	1,350	1,350	0	3,150
CONSTRUCTION	**Total**	**0**	**0**	**0**	**450**	**1,350**	**1,350**	**0**	**3,150**

RESPONSIBLE AGENCY: **Florida Department of Transportation District 6** **Item Segment TOTAL ALL Years ALL Phases: $3,150**

Item Number: 250711 **Item TOTAL ALL Years ALL Phases ALL Segments: $33,282**

HIGHWAYS

MPO Project No: DT2507231
LRTP Ref: 5-5
County: DIST/ST-WIDE
Roadway ID:
Lanes Exist:
Lanes Improved:
Lanes Added:
Project Length:
District: 6

Project Description: **DISTRICTWIDE UTILITY COORDINATION/LOCATING SERVICES CONSULTANT**

Type of Work: **PRELIMINARY ENGINEERING**

SIS or Non-SIS: **No**

Extra Description:

PHASE :	Funding Source	Proposed Funding (in $000s) <2017	2016 - 2017	2017 - 2018	2018 - 2019	2019 - 2020	2020 - 2021	>2021	All Years
		14,603	0	0	0	0	0	0	14,603
PLANNING AND DESIGN	**Total**	**14,603**	**0**	**0**	**0**	**0**	**0**	**0**	**14,603**

RESPONSIBLE AGENCY: **Florida Department of Transportation District 6**

Item Segment TOTAL ALL Years ALL Phases: $14,603

Item Number: 250723

Item TOTAL ALL Years ALL Phases ALL Segments: $24,188

MPO Project No: DT2507232
LRTP Ref: 5-5
County: DIST/ST-WIDE
Roadway ID:
Lanes Exist:
Lanes Improved:
Lanes Added:
Project Length:
District: 6

Project Description: **DISTRICTWIDE UTILITY LOCATING SERVICES**

Type of Work: **PRELIMINARY ENGINEERING**

SIS or Non-SIS: **No**

Extra Description:

PHASE :	Funding Source	Proposed Funding (in $000s) <2017	2016 - 2017	2017 - 2018	2018 - 2019	2019 - 2020	2020 - 2021	>2021	All Years
	DS	1,185	1,400	1,000	1,000	1,000	1,000	0	6,585
PLANNING AND DESIGN	**Total**	**1,185**	**1,400**	**1,000**	**1,000**	**1,000**	**1,000**	**0**	**6,585**

RESPONSIBLE AGENCY: **Florida Department of Transportation District 6**

Item Segment TOTAL ALL Years ALL Phases: $6,585

Item Number: 250723

Item TOTAL ALL Years ALL Phases ALL Segments: $24,188

HIGHWAYS

MPO Project No: DT2507233
LRTP Ref: 5-5
County: DIST/ST-WIDE
Roadway ID:
Lanes Exist:
Lanes Improved:
Lanes Added:
Project Length:
District: 6

Project Description: **DISTRICTWIDE UTILITY COORDINATION CONSULTANT**

Type of Work: **PRELIMINARY ENGINEERING**

SIS or Non-SIS: **No**

Extra Description:

PHASE :	Funding Source	Proposed Funding (in $000s) <2017	2016 - 2017	2017 - 2018	2018 - 2019	2019 - 2020	2020 - 2021	>2021	All Years
	DS	0	600	600	600	600	600	0	3,000
PLANNING AND DESIGN	**Total**	**0**	**600**	**600**	**600**	**600**	**600**	**0**	**3,000**

RESPONSIBLE AGENCY: **Florida Department of Transportation District 6**

Item Segment TOTAL ALL Years ALL Phases: $3,000

Item Number: 250723 **Item TOTAL ALL Years ALL Phases ALL Segments: $24,188**

MPO Project No: DT2507241
LRTP Ref: 5-5
County: DIST/ST-WIDE
Roadway ID:
Lanes Exist:
Lanes Improved:
Lanes Added:
Project Length:
District: 6

Project Description: **DISTRICTWIDE MISC STRUCTURAL PROJECTS MINOR DESIGN**

Type of Work: **PRELIMINARY ENGINEERING**

SIS or Non-SIS: **No**

Extra Description:

PHASE :	Funding Source	Proposed Funding (in $000s) <2017	2016 - 2017	2017 - 2018	2018 - 2019	2019 - 2020	2020 - 2021	>2021	All Years
		2,864	0	0	0	0	0	0	2,864
PLANNING AND DESIGN	**Total**	**2,864**	**0**	**0**	**0**	**0**	**0**	**0**	**2,864**
		39	0	0	0	0	0	0	39
CONSTRUCTION	**Total**	**39**	**0**	**0**	**0**	**0**	**0**	**0**	**39**

RESPONSIBLE AGENCY: **Florida Department of Transportation District 6**

Item Segment TOTAL ALL Years ALL Phases: $2,903

Item Number: 250724 **Item TOTAL ALL Years ALL Phases ALL Segments: $5,831**

HIGHWAYS

MPO Project No: DT2507242
LRTP Ref: 5-5
County: DIST/ST-WIDE
Roadway ID:
Lanes Exist:
Lanes Improved:
Lanes Added:
Project Length:
District: 6

Project Description: **D/W STRUCTURAL PROJECTS MINOR DESIGN CONSULTANTS**

Type of Work: **PRELIMINARY ENGINEERING** SIS or Non-SIS: **No**

Extra Description:

PHASE :	Funding Source	<2017	2016 - 2017	2017 - 2018	2018 - 2019	2019 - 2020	2020 - 2021	>2021	All Years
		Proposed Funding (in $000s)							
	DIH	20	10	10	10	10	10	0	70
	DS	308	450	600	450	450	600	0	2,858
PLANNING AND DESIGN	**Total**	**328**	**460**	**610**	**460**	**460**	**610**	**0**	**2,928**

RESPONSIBLE AGENCY: **Florida Department of Transportation District 6**

Item Segment TOTAL ALL Years ALL Phases: $2,928

Item Number: 250724 **Item TOTAL ALL Years ALL Phases ALL Segments: $5,831**

MPO Project No: DT2507301
LRTP Ref: 5-5
County: DIST/ST-WIDE
Roadway ID:
Lanes Exist:
Lanes Improved:
Lanes Added:
Project Length:
District: 6

Project Description: **DISTRICTWIDE MATERIALS TESTING/ GEOTECHNICAL SUPPORT**

Type of Work: **INSPECT CONSTRUCTION PROJS.** SIS or Non-SIS: **No**

Extra Description:

PHASE :	Funding Source	<2017	2016 - 2017	2017 - 2018	2018 - 2019	2019 - 2020	2020 - 2021	>2021	All Years
		Proposed Funding (in $000s)							
		4,744	0	0	0	0	0	0	4,744
PLANNING AND DESIGN	**Total**	**4,744**	**0**	**0**	**0**	**0**	**0**	**0**	**4,744**

RESPONSIBLE AGENCY: **Florida Department of Transportation District 6**

Item Segment TOTAL ALL Years ALL Phases: $4,744

Item Number: 250730 **Item TOTAL ALL Years ALL Phases ALL Segments: $8,830**

HIGHWAYS

MPO Project No: DT2507302
LRTP Ref: 5-5
County: DIST/ST-WIDE
Roadway ID:
Lanes Exist:
Lanes Improved:
Lanes Added:
Project Length:
District: 6

Project Description: **DISTRICTWIDE MATERIALS TESTING/ GEOTECHNICAL SUPPORT**

Type of Work: **INSPECT CONSTRUCTION PROJS.**

SIS or Non-SIS: **No**

Extra Description:

PHASE :	Funding Source	Proposed Funding (in $000s) <2017	2016 - 2017	2017 - 2018	2018 - 2019	2019 - 2020	2020 - 2021	>2021	All Years
	DS	836	600	600	850	600	600	0	4,086
PLANNING AND DESIGN	**Total**	**836**	**600**	**600**	**850**	**600**	**600**	**0**	**4,086**

RESPONSIBLE AGENCY: **Florida Department of Transportation District 6**

Item Segment TOTAL ALL Years ALL Phases: $4,086

Item Number: 250730 **Item TOTAL ALL Years ALL Phases ALL Segments: $8,830**

MPO Project No: DT2507411
LRTP Ref: 5-5
County: DIST/ST-WIDE
Roadway ID:
Lanes Exist:
Lanes Improved:
Lanes Added:
Project Length:
District: 6

Project Description: **D/W IN HOUSE CONSULTANT MANAGEMENT SUPPORT**

Type of Work: **PRELIMINARY ENGINEERING**

SIS or Non-SIS: **No**

Extra Description:

PHASE :	Funding Source	Proposed Funding (in $000s) <2017	2016 - 2017	2017 - 2018	2018 - 2019	2019 - 2020	2020 - 2021	>2021	All Years
	DIH	2,551	600	500	500	0	0	0	4,151
PLANNING AND DESIGN	**Total**	**2,551**	**600**	**500**	**500**	**0**	**0**	**0**	**4,151**

RESPONSIBLE AGENCY: **Florida Department of Transportation District 6**

Item Segment TOTAL ALL Years ALL Phases: $4,151

Item Number: 250741 **Item TOTAL ALL Years ALL Phases ALL Segments: $4,151**

HIGHWAYS

MPO Project No: DT2507421
LRTP Ref: 5-5
County: DIST/ST-WIDE
Roadway ID:
Lanes Exist:
Lanes Improved:
Lanes Added:
Project Length:
District: 6

Project Description: **DISTRICTWIDE PD&E PROJECT MGT**

Type of Work: **PRELIMINARY ENGINEERING**

SIS or Non-SIS: **No**

Extra Description:

PHASE :	Funding Source	<2017	2016 - 2017	2017 - 2018	2018 - 2019	2019 - 2020	2020 - 2021	>2021	All Years
		Proposed Funding (in $000s)							
	DIH	8,802	500	500	500	500	500	0	11,302
PROJECT DEVELOPMENT AND ENVIRONMENTAL	Total	8,802	500	500	500	500	500	0	11,302

RESPONSIBLE AGENCY: **Florida Department of Transportation District 6**

Item Segment TOTAL ALL Years ALL Phases: $11,302

Item Number: 250742 **Item TOTAL ALL Years ALL Phases ALL Segments: $11,302**

MPO Project No: DT2507431
LRTP Ref: 5-5
County: DIST/ST-WIDE
Roadway ID:
Lanes Exist:
Lanes Improved:
Lanes Added:
Project Length:
District: 6

Project Description: **D/W IN HOUSE ROADWAY DESIGN SUPPORT**

Type of Work: **PRELIMINARY ENGINEERING**

SIS or Non-SIS: **No**

Extra Description:

PHASE :	Funding Source	<2017	2016 - 2017	2017 - 2018	2018 - 2019	2019 - 2020	2020 - 2021	>2021	All Years
		Proposed Funding (in $000s)							
	DIH	2,628	100	100	100	0	0	0	2,928
PLANNING AND DESIGN	Total	2,628	100	100	100	0	0	0	2,928

RESPONSIBLE AGENCY: **Florida Department of Transportation District 6**

Item Segment TOTAL ALL Years ALL Phases: $2,928

Item Number: 250743 **Item TOTAL ALL Years ALL Phases ALL Segments: $2,928**

HIGHWAYS

MPO Project No: DT2507471
LRTP Ref: 5-5
County: DIST/ST-WIDE
Roadway ID:
Lanes Exist:
Lanes Improved:
Lanes Added:
Project Length:
District: 6

Project Description: **DISTRICTWIDE ENGINEERING SUPPORT SERVICES**

Type of Work: **PRELIMINARY ENGINEERING**

SIS or Non-SIS: **No**

Extra Description:

PHASE :

Funding Source	Proposed Funding (in $000s)							
	<2017	2016 - 2017	2017 - 2018	2018 - 2019	2019 - 2020	2020 - 2021	>2021	All Years
DIH	17,504	1,500	1,400	1,500	1,500	1,500	0	24,904
DS	1,052	0	0	0	0	0	0	1,052
PLANNING AND DESIGN Total	**18,556**	**1,500**	**1,400**	**1,500**	**1,500**	**1,500**	**0**	**25,956**

RESPONSIBLE AGENCY: **Florida Department of Transportation District 6**

Item Segment TOTAL ALL Years ALL Phases: $25,956

Item Number: 250747

Item TOTAL ALL Years ALL Phases ALL Segments: $28,850

MPO Project No: DT2507591
LRTP Ref: 5-5
County: DIST/ST-WIDE
Roadway ID:
Lanes Exist:
Lanes Improved:
Lanes Added:
Project Length:
District: 6

Project Description: **DISTRICTWIDE PROJECT MANAGEMENT PD&E SCOPING UNIT & SUPPORT**

Type of Work: **PD&E/EMO STUDY**

SIS or Non-SIS: **No**

Extra Description:

PHASE :

Funding Source	Proposed Funding (in $000s)							
	<2017	2016 - 2017	2017 - 2018	2018 - 2019	2019 - 2020	2020 - 2021	>2021	All Years
DIH	1,496	300	300	300	300	300	0	2,996
PROJECT DEVELOPMENT AND ENVIRONMENTAL Total	**1,496**	**300**	**300**	**300**	**300**	**300**	**0**	**2,996**

RESPONSIBLE AGENCY: **Florida Department of Transportation District 6**

Item Segment TOTAL ALL Years ALL Phases: $2,996

Item Number: 250759

Item TOTAL ALL Years ALL Phases ALL Segments: $7,869

HIGHWAYS

MPO Project No:	DT2511561
LRTP Ref:	6-30
County:	MIAMI-DADE
Roadway ID:	
Lanes Exist:	
Lanes Improved:	
Lanes Added:	
Project Length:	1.800
District:	6

Project Description: **PORT OF MIAMI TUNNEL** **FROM PORT OF MIAMI** **TO SR 836/I-395**

Type of Work: **MISCELLANEOUS STRUCTURE** SIS or Non-SIS: **No**

Extra Description:

PHASE :	Funding Source	Proposed Funding (in $000s) <2017	2016 - 2017	2017 - 2018	2018 - 2019	2019 - 2020	2020 - 2021	>2021	All Years
		341	0	0	0	0	0	0	341
		18	0	0	0	0	0	0	18
PLANNING AND DESIGN	Total	359	0	0	0	0	0	0	359

RESPONSIBLE AGENCY: **Florida Department of Transportation District 6** **Item Segment TOTAL ALL Years ALL Phases: $359**

Item Number: 251156 **Item TOTAL ALL Years ALL Phases ALL Segments: $2,691,898**

MPO Project No:	DT2511562
LRTP Ref:	6-30
County:	MIAMI-DADE
Roadway ID:	87059000
Lanes Exist:	4
Lanes Improved:	
Lanes Added:	
Project Length:	0.496
District:	6

Project Description: **PORT OF MIAMI TUNNEL** **FROM PORT OF MIAMI** **TO SR836/I-395**

Type of Work: **NEW ROAD CONSTRUCTION** SIS or Non-SIS: **Yes**

Extra Description:

PHASE :	Funding Source	Proposed Funding (in $000s) <2017	2016 - 2017	2017 - 2018	2018 - 2019	2019 - 2020	2020 - 2021	>2021	All Years
	DIS	1,218	0	0	0	0	0	0	1,218
	DIS	4,135	0	0	0	0	0	0	4,135
	DS	0	0	0	0	0	0	0	0
	FD21	6,405	0	0	0	0	0	0	6,405
	GMR	4,517	250	250	250	250	250	1,250	7,017

HIGHWAYS

MPO Project No:	DT2511562
LRTP Ref:	6-30
County:	MIAMI-DADE
Roadway ID:	87059000
Lanes Exist:	4
Lanes Improved:	
Lanes Added:	
Project Length:	0.496
District:	6

Project Description: **PORT OF MIAMI TUNNEL** **FROM PORT OF MIAMI** **TO SR836/I-395**

Type of Work: **NEW ROAD CONSTRUCTION** SIS or Non-SIS: **Yes**

Extra Description:

PHASE :

Funding Source	<2017	2016 - 2017	2017 - 2018	2018 - 2019	2019 - 2020	2020 - 2021	>2021	All Years
	Proposed Funding (in $000s)							
GMR	1,658	0	0	0	0	0	0	1,658
LF	609	0	0	0	0	0	0	609
PKYI	96	0	0	0	0	0	0	96
PLANNING AND DESIGN Total	**18,638**	**250**	**250**	**250**	**250**	**250**	**1,250**	**21,138**

RESPONSIBLE AGENCY: **Florida Department of Transportation District 6**

Item Segment TOTAL ALL Years ALL Phases: $21,138

Item Number: 251156 **Item TOTAL ALL Years ALL Phases ALL Segments: $2,691,898**

MPO Project No:	DT2511563
LRTP Ref:	6-30
County:	MIAMI-DADE
Roadway ID:	87059000
Lanes Exist:	
Lanes Improved:	
Lanes Added:	
Project Length:	0.496
District:	6

Project Description: **PORT OF MIAMI TUNNEL** **FROM PORT OF MIAMI** **TO SR 836/I-395**

Type of Work: **NEW ROAD CONSTRUCTION** SIS or Non-SIS: **Yes**

Extra Description: **Transportation Infrastructure Finance and Innovation Act of 1998 (TIFIA). Following is a breakdown of Non-State Funds**

PHASE :

Funding Source	<2017	2016 - 2017	2017 - 2018	2018 - 2019	2019 - 2020	2020 - 2021	>2021	All Years
	Proposed Funding (in $000s)							
DI	727	0	0	0	0	0	0	727
DIH	1,148	0	0	0	0	0	0	1,148
DIS	4,811	125	0	0	0	0	0	4,936
DS	20	0	0	0	0	0	0	20

HIGHWAYS

MPO Project No:	DT2511563
LRTP Ref:	6-30
County:	MIAMI-DADE
Roadway ID:	87059000
Lanes Exist:	
Lanes Improved:	
Lanes Added:	
Project Length:	0.496
District:	6

Project Description: **PORT OF MIAMI TUNNEL** **FROM PORT OF MIAMI** **TO SR 836/I-395**

Type of Work: **NEW ROAD CONSTRUCTION** SIS or Non-SIS: **Yes**

Extra Description: **Transportation Infrastructure Finance and Innovation Act of 1998 (TIFIA). Following is a breakdown of Non-State Funds**

PHASE :	Funding Source	Proposed Funding (in $000s) <2017	2016 - 2017	2017 - 2018	2018 - 2019	2019 - 2020	2020 - 2021	>2021	All Years
	FD21	250	0	0	0	0	0	0	250
	GMR	372	0	0	0	0	0	0	372
	GMR	13,253	0	125	125	125	125	2,625	16,378
	LF	16,702	0	0	0	0	0	0	16,702
	NHAC	158	0	0	0	0	0	0	158
	NHPP	1,843	0	0	0	0	0	0	1,843
PLANNING AND DESIGN	**Total**	**39,284**	**125**	**125**	**125**	**125**	**125**	**2,625**	**42,534**
	DIH	11	0	0	0	0	0	0	11
	DS	12	0	0	0	0	0	0	12
	LF	50,000	0	0	0	0	0	0	50,000
RIGHT OF WAY	**Total**	**50,023**	**0**	**0**	**0**	**0**	**0**	**0**	**50,023**
	DC	3	0	0	0	0	0	0	3
	DIH	689	0	0	0	0	0	0	689
	DIS	192	0	0	0	0	0	0	192
	DS	20	0	0	0	0	0	0	20
	GMR	52,582	22,168	23,008	22,152	22,990	24,338	786,887	954,125
	GMR	23,258	0	0	0	0	0	0	23,258
	HPP	1,260	0	0	0	0	0	0	1,260

HIGHWAYS

MPO Project No:	DT2511563
LRTP Ref:	6-30
County:	MIAMI-DADE
Roadway ID:	87059000
Lanes Exist:	
Lanes Improved:	
Lanes Added:	
Project Length:	0.496
District:	6

Project Description: **PORT OF MIAMI TUNNEL** **FROM PORT OF MIAMI** **TO SR 836/I-395**

Type of Work: **NEW ROAD CONSTRUCTION** SIS or Non-SIS: **Yes**

Extra Description: **Transportation Infrastructure Finance and Innovation Act of 1998 (TIFIA). Following is a breakdown of Non-State Funds**

PHASE :	Funding Source	Proposed Funding (in $000s) <2017	2016 - 2017	2017 - 2018	2018 - 2019	2019 - 2020	2020 - 2021	>2021	All Years
	LF	3,471	2,607	2,686	2,766	2,849	2,935	101,383	118,697
	LF	292,462	0	0	0	0	0	0	292,462
	NHAC	151	0	0	0	0	0	0	151
	NHPP	211,339	0	0	0	0	0	0	211,339
DESIGN/BUILD	**Total**	**585,427**	**24,775**	**25,694**	**24,918**	**25,839**	**27,273**	**888,270**	**1,602,196**
	DI	34,312	16,723	17,050	19,107	19,507	19,435	700,130	826,264
OPERATIONS	**Total**	**34,312**	**16,723**	**17,050**	**19,107**	**19,507**	**19,435**	**700,130**	**826,264**

RESPONSIBLE AGENCY: **Florida Department of Transportation District 6**

Item Segment TOTAL ALL Years ALL Phases: $2,521,017

Item Number: 251156 **Item TOTAL ALL Years ALL Phases ALL Segments: $2,691,898**

HIGHWAYS

MPO Project No:	DT2511564
LRTP Ref:	6-30
County:	MIAMI-DADE
Roadway ID:	87059000
Lanes Exist:	
Lanes Improved:	
Lanes Added:	
Project Length:	0.496
District:	6

Project Description: **PORT OF MIAMI TUNNEL MIAMI-DADE COUNTY MPO PRIORITY**

Type of Work: **FUNDING ACTION** SIS or Non-SIS: **Yes**

Extra Description:

PHASE :	Funding Source	Proposed Funding (in $000s) <2017	2016 - 2017	2017 - 2018	2018 - 2019	2019 - 2020	2020 - 2021	>2021	All Years
	DDR	0	0	8,000	17,000	17,000	17,000	85,000	144,000
ADMINISTRATION	**Total**	**0**	**0**	**8,000**	**17,000**	**17,000**	**17,000**	**85,000**	**144,000**

RESPONSIBLE AGENCY: **Florida Department of Transportation District 6** **Item Segment TOTAL ALL Years ALL Phases: $144,000**

Item Number: 251156 **Item TOTAL ALL Years ALL Phases ALL Segments: $2,691,898**

MPO Project No:	DT2511565
LRTP Ref:	6-20
County:	MIAMI-DADE
Roadway ID:	87059000
Lanes Exist:	
Lanes Improved:	
Lanes Added:	
Project Length:	0.496
District:	6

Project Description: **PORT OF MIAMI TUNNEL OVERSIGHT CONSULTANT**

Type of Work: **INSPECT CONSTRUCTION PROJS.** SIS or Non-SIS: **Yes**

Extra Description:

PHASE :	Funding Source	Proposed Funding (in $000s) <2017	2016 - 2017	2017 - 2018	2018 - 2019	2019 - 2020	2020 - 2021	>2021	All Years
	DI	134	0	0	0	0	0	0	134
PLANNING AND DESIGN	**Total**	**134**	**0**	**0**	**0**	**0**	**0**	**0**	**134**
	D	0	400	300	0	0	0	0	700
	DI	1,250	300	300	300	300	300	1,500	4,250
	DIS	300	0	0	0	0	0	0	300
MAINTENANCE	**Total**	**1,550**	**700**	**600**	**300**	**300**	**300**	**1,500**	**5,250**

HIGHWAYS

RESPONSIBLE AGENCY: **Florida Department of Transportation District 6**

Item Segment TOTAL ALL Years ALL Phases: **$5,384**

Item Number: **251156** **Item TOTAL ALL Years ALL Phases ALL Segments:** **$2,691,898**

MPO Project No:	DT2512651
LRTP Ref:	6-52
County:	MIAMI-DADE
Roadway ID:	
Lanes Exist:	
Lanes Improved:	
Lanes Added:	
Project Length:	
District:	6

Project Description: **SOUTH DADE GREENWAYS NETWORK**

Type of Work: **BIKE PATH/TRAIL** SIS or Non-SIS: **No**

Extra Description:

PHASE :	Funding Source	Proposed Funding (in $000s) <2017	2016 - 2017	2017 - 2018	2018 - 2019	2019 - 2020	2020 - 2021	>2021	All Years
		375	0	0	0	0	0	0	375
PLANNING AND DESIGN	**Total**	**375**	**0**	**0**	**0**	**0**	**0**	**0**	**375**
		289	0	0	0	0	0	0	289
PROJECT DEVELOPMENT AND ENVIRONMENTAL	**Total**	**289**	**0**	**0**	**0**	**0**	**0**	**0**	**289**

RESPONSIBLE AGENCY: **Florida Department of Transportation District 6**

Item Segment TOTAL ALL Years ALL Phases: **$664**

Item Number: **251265** **Item TOTAL ALL Years ALL Phases ALL Segments:** **$7,949**

MPO Project No:	DT2512652
LRTP Ref:	6-52
County:	MIAMI-DADE
Roadway ID:	
Lanes Exist:	
Lanes Improved:	
Lanes Added:	
Project Length:	2.657
District:	6

Project Description: **BISCAYNE TRAIL/SW 87 AVE** **FROM OLD CUTLER RD** **TO BLACK POINT PARK & MARI**

Type of Work: **BIKE PATH/TRAIL** SIS or Non-SIS: **No**

Extra Description:

PHASE :	Funding Source	Proposed Funding (in $000s) <2017	2016 - 2017	2017 - 2018	2018 - 2019	2019 - 2020	2020 - 2021	>2021	All Years
		150	0	0	0	0	0	0	150
PLANNING AND DESIGN	**Total**	**150**	**0**	**0**	**0**	**0**	**0**	**0**	**150**

HIGHWAYS

MPO Project No:	DT2512652
LRTP Ref:	6-52
County:	MIAMI-DADE
Roadway ID:	
Lanes Exist:	
Lanes Improved:	
Lanes Added:	
Project Length:	2.657
District:	6

Project Description: **BISCAYNE TRAIL/SW 87 AVE** **FROM OLD CUTLER RD** **TO BLACK POINT PARK & MARI**

Type of Work: **BIKE PATH/TRAIL** SIS or Non-SIS: **No**

Extra Description:

PHASE :	Funding Source	Proposed Funding (in $000s) <2017	2016 - 2017	2017 - 2018	2018 - 2019	2019 - 2020	2020 - 2021	>2021	All Years
		552	0	0	0	0	0	0	552
CONSTRUCTION	Total	552	0	0	0	0	0	0	552

RESPONSIBLE AGENCY: **Florida Department of Transportation District 6** **Item Segment TOTAL ALL Years ALL Phases: $702**

Item Number: 251265 **Item TOTAL ALL Years ALL Phases ALL Segments: $7,949**

MPO Project No:	DT2512653
LRTP Ref:	6-52
County:	MIAMI-DADE
Roadway ID:	
Lanes Exist:	
Lanes Improved:	
Lanes Added:	
Project Length:	
District:	6

Project Description: **BLACK CREEK TRAIL(A)** **FROM BLACK POINT PARK** **TO MARY/PENNY THOMPSON PARK**

Type of Work: **BIKE PATH/TRAIL** SIS or Non-SIS: **No**

Extra Description:

PHASE :	Funding Source	Proposed Funding (in $000s) <2017	2016 - 2017	2017 - 2018	2018 - 2019	2019 - 2020	2020 - 2021	>2021	All Years
		4	0	0	0	0	0	0	4

HIGHWAYS

MPO Project No:	DT2512653
LRTP Ref:	6-52
County:	MIAMI-DADE
Roadway ID:	
Lanes Exist:	
Lanes Improved:	
Lanes Added:	
Project Length:	
District:	6

Project Description: **BLACK CREEK TRAIL(A)** **FROM BLACK POINT PARK** **TO MARY/PENNY THOMPSON PARK**

Type of Work: **BIKE PATH/TRAIL** SIS or Non-SIS: **No**

Extra Description:

PHASE :	Funding Source	Proposed Funding (in $000s)							
		<2017	2016 - 2017	2017 - 2018	2018 - 2019	2019 - 2020	2020 - 2021	>2021	All Years
		2,780	0	0	0	0	0	0	2,780
CONSTRUCTION	Total	2,784	0	0	0	0	0	0	2,784

RESPONSIBLE AGENCY: **Florida Department of Transportation District 6**

Item Segment TOTAL ALL Years ALL Phases: $2,784

Item Number: 251265 **Item TOTAL ALL Years ALL Phases ALL Segments: $7,949**

HIGHWAYS

MPO Project No: DT2512654
LRTP Ref: 6-52
County: MIAMI-DADE
Roadway ID:
Lanes Exist:
Lanes Improved:
Lanes Added:
Project Length:
District: 6

Project Description: **BISCAYNE S DADE(C&D)** **FROM BLACK POINT PARK** **TO SW 138 ST & SW 137 AVE**

Type of Work: **BIKE PATH/TRAIL** SIS or Non-SIS: **No**

Extra Description:

PHASE :	Funding Source	Proposed Funding (in $000s) <2017	2016 - 2017	2017 - 2018	2018 - 2019	2019 - 2020	2020 - 2021	>2021	All Years
		625	0	0	0	0	0	0	625
PLANNING AND DESIGN	**Total**	**625**	**0**	**0**	**0**	**0**	**0**	**0**	**625**

RESPONSIBLE AGENCY: **Florida Department of Transportation District 6** **Item Segment TOTAL ALL Years ALL Phases: $625**

Item Number: 251265 **Item TOTAL ALL Years ALL Phases ALL Segments: $7,949**

MPO Project No: DT2512656
LRTP Ref: 6-52
County: MIAMI-DADE
Roadway ID:
Lanes Exist:
Lanes Improved:
Lanes Added:
Project Length:
District: 6

Project Description: **OLD CUTLER TRAIL** **FROM SW 136 ST/SW 63 AVE** **TO CARTAGENA PLAZA**

Type of Work: **BIKE PATH/TRAIL** SIS or Non-SIS: **No**

Extra Description:

PHASE :	Funding Source	Proposed Funding (in $000s) <2017	2016 - 2017	2017 - 2018	2018 - 2019	2019 - 2020	2020 - 2021	>2021	All Years
		5	0	0	0	0	0	0	5
		1,319	0	0	0	0	0	0	1,319
CONSTRUCTION	**Total**	**1,324**	**0**	**0**	**0**	**0**	**0**	**0**	**1,324**

RESPONSIBLE AGENCY: **Florida Department of Transportation District 6** **Item Segment TOTAL ALL Years ALL Phases: $1,324**

Item Number: 251265 **Item TOTAL ALL Years ALL Phases ALL Segments: $7,949**

HIGHWAYS

MPO Project No:	DT2512657
LRTP Ref:	6-52
County:	MIAMI-DADE
Roadway ID:	
Lanes Exist:	
Lanes Improved:	
Lanes Added:	
Project Length:	
District:	6

Project Description: **BISCAYNE TRAIL SEG D, SW 328 ST/SW 137 AVE TO HOMESTEAD BAYFRONT PARK**

Type of Work: **BIKE PATH/TRAIL**

SIS or Non-SIS: **No**

Extra Description:

PHASE :	Funding Source	<2017	2016 - 2017	2017 - 2018	2018 - 2019	2019 - 2020	2020 - 2021	>2021	All Years
		Proposed Funding (in $000s)							
	SA	0	0	5	0	0	0	0	5
	TALT	0	0	1,126	0	0	0	0	1,126
	TALU	0	0	719	0	0	0	0	719
CONSTRUCTION	**Total**	**0**	**0**	**1,850**	**0**	**0**	**0**	**0**	**1,850**

RESPONSIBLE AGENCY: **Miami-Dade Dept. of Transportation and Public Works**

Item Segment TOTAL ALL Years ALL Phases: $1,850

Item Number: 251265 **Item TOTAL ALL Years ALL Phases ALL Segments: $7,949**

MPO Project No:	DT2512713
LRTP Ref:	NA
County:	MIAMI-DADE
Roadway ID:	
Lanes Exist:	
Lanes Improved:	
Lanes Added:	
Project Length:	
District:	6

Project Description: **NBEACH REC CORRIDOR FROM 21ST STREET TO 64TH STTEET**

Type of Work: **BIKE PATH/TRAIL**

SIS or Non-SIS: **No**

Extra Description:

PHASE :	Funding Source	<2017	2016 - 2017	2017 - 2018	2018 - 2019	2019 - 2020	2020 - 2021	>2021	All Years
		Proposed Funding (in $000s)							
		704	0	0	0	0	0	0	704
CONSTRUCTION	**Total**	**704**	**0**	**0**	**0**	**0**	**0**	**0**	**704**

RESPONSIBLE AGENCY: **Florida Department of Transportation District 6**

Item Segment TOTAL ALL Years ALL Phases: $704

Item Number: 251271 **Item TOTAL ALL Years ALL Phases ALL Segments: $9,970**

HIGHWAYS

MPO Project No:	DT2512715
LRTP Ref:	NA
County:	MIAMI-DADE
Roadway ID:	
Lanes Exist:	
Lanes Improved:	
Lanes Added:	
Project Length:	
District:	6

Project Description: **MIDDLE BEACH REC-PH1** **FROM 47 ST** **TO 53 ST INCLG BEACH VIEW PARK AT 53 S**

Type of Work: **BIKE PATH/TRAIL** SIS or Non-SIS: **No**

Extra Description:

PHASE :	Funding Source	Proposed Funding (in $000s) <2017	2016 - 2017	2017 - 2018	2018 - 2019	2019 - 2020	2020 - 2021	>2021	All Years
	SA	0	5	0	0	0	0	0	5
	TALU	0	1,000	0	0	0	0	0	1,000
CONSTRUCTION	**Total**	**0**	**1,005**	**0**	**0**	**0**	**0**	**0**	**1,005**

RESPONSIBLE AGENCY: **Florida Department of Transportation District 6** **Item Segment TOTAL ALL Years ALL Phases: $1,005**

Item Number: 251271 **Item TOTAL ALL Years ALL Phases ALL Segments: $9,970**

MPO Project No:	DT2512716
LRTP Ref:	NA
County:	MIAMI-DADE
Roadway ID:	
Lanes Exist:	
Lanes Improved:	
Lanes Added:	
Project Length:	
District:	6

Project Description: **NORTH BEACH CORRIDOR -VARIOUS BIKE PATH LINKS, ADA ACCESS, SIDEWALK +**

Type of Work: **BIKE PATH/TRAIL** SIS or Non-SIS: **No**

Extra Description:

PHASE :	Funding Source	Proposed Funding (in $000s) <2017	2016 - 2017	2017 - 2018	2018 - 2019	2019 - 2020	2020 - 2021	>2021	All Years
	SA	0	0	31	0	0	0	0	31
	TALU	0	0	292	0	0	0	0	292
CONSTRUCTION	**Total**	**0**	**0**	**323**	**0**	**0**	**0**	**0**	**323**

RESPONSIBLE AGENCY: **Florida Department of Transportation District 6** **Item Segment TOTAL ALL Years ALL Phases: $323**

Item Number: 251271 **Item TOTAL ALL Years ALL Phases ALL Segments: $9,970**

HIGHWAYS

MPO Project No:	DT2516701
LRTP Ref:	6-10
County:	MIAMI-DADE
Roadway ID:	87200000
Lanes Exist:	
Lanes Improved:	
Lanes Added:	
Project Length:	2.748
District:	6

Project Description: **SR 836/I-395/I-95** **FROM NW 17TH AVENUE** **TO MACARTHUR CSWY BR**

Type of Work: **PD&E/EMO STUDY** SIS or Non-SIS: **Yes**

Extra Description:

PHASE :

Funding Source	Proposed Funding (in $000s) <2017	2016 - 2017	2017 - 2018	2018 - 2019	2019 - 2020	2020 - 2021	>2021	All Years
	1,828	0	0	0	0	0	0	1,828
	3,309	0	0	0	0	0	0	3,309
	1,729	0	0	0	0	0	0	1,729
	718	0	0	0	0	0	0	718
	154	0	0	0	0	0	0	154
PROJECT DEVELOPMENT AND ENVIRONMENTAL Total	**7,738**	**0**	**0**	**0**	**0**	**0**	**0**	**7,738**

RESPONSIBLE AGENCY: **Florida Department of Transportation District 6**

Item Segment TOTAL ALL Years ALL Phases: $7,738

Item Number: 251670 **Item TOTAL ALL Years ALL Phases ALL Segments: $7,738**

MPO Project No:	DT2516841
LRTP Ref:	6-10
County:	MIAMI-DADE
Roadway ID:	
Lanes Exist:	
Lanes Improved:	
Lanes Added:	
Project Length:	0.727
District:	6

Project Description: **SR 9A/I-95 GOLDEN GLADES MULTIMODAL TERMINAL**

Type of Work: **INTERMODAL HUB CAPACITY** SIS or Non-SIS: **Yes**

Extra Description:

PHASE :

Funding Source	Proposed Funding (in $000s) <2017	2016 - 2017	2017 - 2018	2018 - 2019	2019 - 2020	2020 - 2021	>2021	All Years
	158	0	0	0	0	0	0	158
	5	0	0	0	0	0	0	5

HIGHWAYS

MPO Project No:	DT2516841
LRTP Ref:	6-10
County:	MIAMI-DADE
Roadway ID:	
Lanes Exist:	
Lanes Improved:	
Lanes Added:	
Project Length:	0.727
District:	6

Project Description: **SR 9A/I-95 GOLDEN GLADES MULTIMODAL TERMINAL**

Type of Work: **INTERMODAL HUB CAPACITY**

SIS or Non-SIS: **Yes**

Extra Description:

PHASE :	Funding Source	Proposed Funding (in $000s) <2017	2016 - 2017	2017 - 2018	2018 - 2019	2019 - 2020	2020 - 2021	>2021	All Years
PLANNING AND DESIGN	Total	163	0	0	0	0	0	0	163
		572	0	0	0	0	0	0	572
		13	0	0	0	0	0	0	13
PROJECT DEVELOPMENT AND ENVIRONMENTAL	Total	585	0	0	0	0	0	0	585

RESPONSIBLE AGENCY: **Florida Department of Transportation District 6**

Item Segment TOTAL ALL Years ALL Phases: $748

Item Number: 251684 **Item TOTAL ALL Years ALL Phases ALL Segments: $51,951**

MPO Project No:	DT2516842
LRTP Ref:	6-10
County:	MIAMI-DADE
Roadway ID:	
Lanes Exist:	
Lanes Improved:	
Lanes Added:	
Project Length:	
District:	6

Project Description: **SR 9A/I-95 LEGAL CONSULTANT FOR GOLDEN GLADES MULTIMODAL TERMINL**

Type of Work: **PARK AND RIDE LOTS**

SIS or Non-SIS: **Yes**

Extra Description:

PHASE :	Funding Source	Proposed Funding (in $000s) <2017	2016 - 2017	2017 - 2018	2018 - 2019	2019 - 2020	2020 - 2021	>2021	All Years
		269	0	0	0	0	0	0	269
PLANNING AND DESIGN	Total	269	0	0	0	0	0	0	269

RESPONSIBLE AGENCY: **Florida Department of Transportation District 6**

Item Segment TOTAL ALL Years ALL Phases: $269

Item Number: 251684 **Item TOTAL ALL Years ALL Phases ALL Segments: $51,951**

HIGHWAYS

MPO Project No:	DT2516844
LRTP Ref:	6-10
County:	MIAMI-DADE
Roadway ID:	
Lanes Exist:	
Lanes Improved:	
Lanes Added:	
Project Length:	0.198
District:	6

Project Description: **SR 9A/I-95 GOLDEN GLADES INTERCHANGE PARK & RIDE (EAST LOT)**

Type of Work: **PARK AND RIDE LOTS** SIS or Non-SIS: **Yes**

Extra Description:

PHASE :	Funding Source	Proposed Funding (in $000s) <2017	2016 - 2017	2017 - 2018	2018 - 2019	2019 - 2020	2020 - 2021	>2021	All Years
		922	0	0	0	0	0	0	922
		50	0	0	0	0	0	0	50
CONSTRUCTION	Total	972	0	0	0	0	0	0	972

RESPONSIBLE AGENCY: **Florida Department of Transportation District 6**

Item Segment TOTAL ALL Years ALL Phases: $972

Item Number: 251684 **Item TOTAL ALL Years ALL Phases ALL Segments: $51,951**

MPO Project No:	DT2516881
LRTP Ref:	6-10
County:	MIAMI-DADE
Roadway ID:	87200000
Lanes Exist:	1
Lanes Improved:	3
Lanes Added:	2
Project Length:	1.693
District:	6

Project Description: **SR 836/I-395 FROM WEST OF I-95 TO MACARTHUR CSWY BRIDGE**

Type of Work: **BRIDGE-REPLACE AND ADD LANES** SIS or Non-SIS: **Yes**

Extra Description:

PHASE :	Funding Source	Proposed Funding (in $000s) <2017	2016 - 2017	2017 - 2018	2018 - 2019	2019 - 2020	2020 - 2021	>2021	All Years
	ACNP	3,732	0	0	0	0	0	0	3,732
	DDR	25	0	0	0	0	0	0	25
	DI	5,896	0	0	0	0	0	0	5,896
	DIH	875	50	0	0	0	0	0	925
	DIS	200	0	0	0	0	0	0	200

HIGHWAYS

MPO Project No:	DT2516881
LRTP Ref:	6-10
County:	MIAMI-DADE
Roadway ID:	87200000
Lanes Exist:	1
Lanes Improved:	3
Lanes Added:	2
Project Length:	1.693
District:	6

Project Description: **SR 836/I-395** **FROM WEST OF I-95** **TO MACARTHUR CSWY BRIDGE**

Type of Work: **BRIDGE-REPLACE AND ADD LANES** SIS or Non-SIS: **Yes**

Extra Description:

PHASE :	Funding Source	Proposed Funding (in $000s) <2017	2016 - 2017	2017 - 2018	2018 - 2019	2019 - 2020	2020 - 2021	>2021	All Years
	DS	136	0	0	0	0	0	0	136
	NHPP	7,187	0	0	0	0	0	0	7,187
PLANNING AND DESIGN	**Total**	**18,051**	**50**	**0**	**0**	**0**	**0**	**0**	**18,101**
	BNCA	24	0	0	0	0	0	0	24
	BNDS	1,193	0	0	0	0	0	0	1,193
	BNIR	130,806	0	0	0	0	0	0	130,806
	DDR	300	0	0	0	0	0	0	300
	DI	9,579	0	0	0	0	0	0	9,579
	DIH	2,268	0	0	0	0	0	0	2,268
	DIS	2,074	0	0	0	0	0	0	2,074
	DS	14,385	0	0	0	0	0	0	14,385
	GMR	10,644	0	0	0	0	0	0	10,644
RIGHT OF WAY	**Total**	**171,273**	**0**	**0**	**0**	**0**	**0**	**0**	**171,273**
	DI	620	1,300	0	0	0	0	0	1,920
	DS	11	0	0	0	0	0	0	11
	LF	0	606	0	0	0	0	0	606
RAILROAD & UTILITIES	**Total**	**631**	**1,906**	**0**	**0**	**0**	**0**	**0**	**2,537**
	ACNP	0	60,000	111,178	0	0	0	0	171,178

HIGHWAYS

MPO Project No:	DT2516881
LRTP Ref:	6-10
County:	MIAMI-DADE
Roadway ID:	87200000
Lanes Exist:	1
Lanes Improved:	3
Lanes Added:	2
Project Length:	1.693
District:	6

Project Description: **SR 836/I-395** **FROM WEST OF I-95** **TO MACARTHUR CSWY BRIDGE**

Type of Work: **BRIDGE-REPLACE AND ADD LANES** SIS or Non-SIS: **Yes**

Extra Description:

PHASE :	Funding Source	Proposed Funding (in $000s) <2017	2016 - 2017	2017 - 2018	2018 - 2019	2019 - 2020	2020 - 2021	>2021	All Years
	BRRP	51	0	0	0	0	0	0	51
	DDR	0	0	0	340	0	0	0	340
	DI	0	5,153	21,467	15,673	555	569	0	43,417
	DI	0	177,405	104,927	3,326	0	0	0	285,658
	LF	0	94	0	0	0	0	0	94
	STED	0	0	1,106	100,000	0	0	0	101,106
DESIGN/BUILD	**Total**	**51**	**242,652**	**238,678**	**119,339**	**555**	**569**	**0**	**601,844**
	ACSU	0	0	0	0	0	0	7,000	7,000
ALTERNATIVE CONTRACTING INCENTIVES	**Total**	**0**	**0**	**0**	**0**	**0**	**0**	**7,000**	**7,000**

RESPONSIBLE AGENCY: **Florida Department of Transportation District 6**

Item Segment TOTAL ALL Years ALL Phases: $800,755

Item Number: 251688 **Item TOTAL ALL Years ALL Phases ALL Segments: $800,755**

HIGHWAYS

MPO Project No:	DT4055741
LRTP Ref:	5-5
County:	MIAMI-DADE
Roadway ID:	
Lanes Exist:	
Lanes Improved:	
Lanes Added:	
Project Length:	
District:	6

Project Description: **MIAMI-DADE COUNTYWDE AGREEMENT-TRAFFIC SIGNALS MAINTENANCE & OPERATION**

Type of Work: **TRAFFIC SIGNALS** SIS or Non-SIS: **No**

Extra Description:

PHASE :	Funding Source	<2017	2016 - 2017	2017 - 2018	2018 - 2019	2019 - 2020	2020 - 2021	>2021	All Years
		Proposed Funding (in $000s)							
	DIH	0	0	0	0	0	0	0	0
PLANNING AND DESIGN	**Total**	**0**	**0**	**0**	**0**	**0**	**0**	**0**	**0**
	DDR	25,208	2,669	2,776	2,887	3,000	3,105	0	39,645
	DITS	3,747	4,338	4,446	4,555	4,668	4,783	0	26,537
OPERATIONS	**Total**	**28,955**	**7,007**	**7,222**	**7,442**	**7,668**	**7,888**	**0**	**66,182**

RESPONSIBLE AGENCY: **Florida Department of Transportation District 6**

Item Segment TOTAL ALL Years ALL Phases: $66,182

Item Number: 405574 **Item TOTAL ALL Years ALL Phases ALL Segments: $66,182**

MPO Project No:	DT4055751
LRTP Ref:	6-12
County:	MIAMI-DADE
Roadway ID:	87150000
Lanes Exist:	2
Lanes Improved:	
Lanes Added:	2
Project Length:	3.827
District:	6

Project Description: **SR 997/KROME AVENUE** **FROM SR 5/US-1** **TO SW 296TH STREET**

Type of Work: **FLEXIBLE PAVEMENT RECONSTRUCT.** SIS or Non-SIS: **Yes**

Extra Description:

PHASE :	Funding Source	<2017	2016 - 2017	2017 - 2018	2018 - 2019	2019 - 2020	2020 - 2021	>2021	All Years
		Proposed Funding (in $000s)							
		5	0	0	0	0	0	0	5
		1,212	0	0	0	0	0	0	1,212
PLANNING AND DESIGN	**Total**	**1,217**	**0**	**0**	**0**	**0**	**0**	**0**	**1,217**

HIGHWAYS

MPO Project No:	DT4055751
LRTP Ref:	6-12
County:	MIAMI-DADE
Roadway ID:	87150000
Lanes Exist:	2
Lanes Improved:	
Lanes Added:	2
Project Length:	3.827
District:	6

Project Description: **SR 997/KROME AVENUE** **FROM SR 5/US-1** **TO SW 296TH STREET**

Type of Work: **FLEXIBLE PAVEMENT RECONSTRUCT.** SIS or Non-SIS: **Yes**

Extra Description:

PHASE :	Funding Source	Proposed Funding (in $000s) <2017	2016 - 2017	2017 - 2018	2018 - 2019	2019 - 2020	2020 - 2021	>2021	All Years
		13	0	0	0	0	0	0	13
PROJECT DEVELOPMENT AND ENVIRONMENTAL	Total	13	0	0	0	0	0	0	13
		4	0	0	0	0	0	0	4
CONSTRUCTION	Total	4	0	0	0	0	0	0	4

RESPONSIBLE AGENCY: **Florida Department of Transportation District 6**

Item Segment TOTAL ALL Years ALL Phases: $1,234

Item Number: 405575 **Item TOTAL ALL Years ALL Phases ALL Segments: $59,677**

MPO Project No:	DT4055752
LRTP Ref:	6-12
County:	MIAMI-DADE
Roadway ID:	87150000
Lanes Exist:	2
Lanes Improved:	
Lanes Added:	2
Project Length:	1.933
District:	6

Project Description: **SR 997/KROME AVENUE** **FROM SO OF FLAGLER AVE** **TO SW 296TH ST (BY-PASS)**

Type of Work: **PD&E/EMO STUDY** SIS or Non-SIS: **Yes**

Extra Description:

PHASE :	Funding Source	Proposed Funding (in $000s) <2017	2016 - 2017	2017 - 2018	2018 - 2019	2019 - 2020	2020 - 2021	>2021	All Years
		12	0	0	0	0	0	0	12
PLANNING AND DESIGN	Total	12	0	0	0	0	0	0	12
		214	0	0	0	0	0	0	214

HIGHWAYS

MPO Project No:	DT4055752
LRTP Ref:	6-12
County:	MIAMI-DADE
Roadway ID:	87150000
Lanes Exist:	2
Lanes Improved:	
Lanes Added:	2
Project Length:	1.933
District:	6

Project Description: **SR 997/KROME AVENUE** **FROM SO OF FLAGLER AVE** **TO SW 296TH ST (BY-PASS)**

Type of Work: **PD&E/EMO STUDY** SIS or Non-SIS: **Yes**

Extra Description:

PHASE :	Funding Source	Proposed Funding (in $000s) <2017	2016 - 2017	2017 - 2018	2018 - 2019	2019 - 2020	2020 - 2021	>2021	All Years
		1,610	0	0	0	0	0	0	1,610
PROJECT DEVELOPMENT AND ENVIRONMENTAL	Total	1,824	0	0	0	0	0	0	1,824

RESPONSIBLE AGENCY: **Florida Department of Transportation District 6**

Item Segment TOTAL ALL Years ALL Phases: $1,836

Item Number: 405575 **Item TOTAL ALL Years ALL Phases ALL Segments: $59,677**

MPO Project No:	DT4055753
LRTP Ref:	6-12
County:	MIAMI-DADE
Roadway ID:	87150000
Lanes Exist:	2
Lanes Improved:	2
Lanes Added:	2
Project Length:	1.810
District:	6

Project Description: **SR 997/KROME AVENUE** **FROM SR 5/US-1** **TO LUCY STREET**

Type of Work: **ADD LANES & RECONSTRUCT** SIS or Non-SIS: **Yes**

Extra Description:

PHASE :	Funding Source	Proposed Funding (in $000s) <2017	2016 - 2017	2017 - 2018	2018 - 2019	2019 - 2020	2020 - 2021	>2021	All Years
		2,118	0	0	0	0	0	0	2,118
		2,446	0	0	0	0	0	0	2,446
RIGHT OF WAY	Total	4,564	0	0	0	0	0	0	4,564

HIGHWAYS

RESPONSIBLE AGENCY: **Florida Department of Transportation District 6**

Item Segment TOTAL ALL Years ALL Phases: **$4,564**

Item Number: **405575** **Item TOTAL ALL Years ALL Phases ALL Segments:** **$59,677**

MPO Project No:	DT4055755
LRTP Ref:	6-12
County:	MIAMI-DADE
Roadway ID:	87150000
Lanes Exist:	2
Lanes Improved:	
Lanes Added:	2
Project Length:	3.827
District:	6

Project Description: **SR 997/KROME AVENUE** **FROM SR 5/US-1** **TO SW 296TH ST W/EXCEPTIONS**

Type of Work: **RESURFACING** SIS or Non-SIS: **Yes**

Extra Description:

PHASE :	Funding Source	<2017	2016 - 2017	2017 - 2018	2018 - 2019	2019 - 2020	2020 - 2021	>2021	All Years
		Proposed Funding (in $000s)							
		57	0	0	0	0	0	0	57
		300	0	0	0	0	0	0	300
PLANNING AND DESIGN	**Total**	**357**	**0**	**0**	**0**	**0**	**0**	**0**	**357**
		5,187	0	0	0	0	0	0	5,187
CONSTRUCTION	**Total**	**5,187**	**0**	**0**	**0**	**0**	**0**	**0**	**5,187**

RESPONSIBLE AGENCY: **Florida Department of Transportation District 6**

Item Segment TOTAL ALL Years ALL Phases: **$5,544**

Item Number: **405575** **Item TOTAL ALL Years ALL Phases ALL Segments:** **$59,677**

MPO Project No:	DT4055756
LRTP Ref:	6-14
County:	MIAMI-DADE
Roadway ID:	87000043
Lanes Exist:	2
Lanes Improved:	
Lanes Added:	2
Project Length:	0.753
District:	6

Project Description: **SW 312 ST/CAMPBELL DR** **FROM SR 997/KROME AVE** **TO SR 5/US 1 (TRUCKBYPASS)**

Type of Work: **FLEXIBLE PAVEMENT RECONSTRUCT.** SIS or Non-SIS: **Yes**

Extra Description:

PHASE :	Funding Source	<2017	2016 - 2017	2017 - 2018	2018 - 2019	2019 - 2020	2020 - 2021	>2021	All Years
		Proposed Funding (in $000s)							
	ACNP	1,257	0	0	0	0	0	0	1,257

HIGHWAYS

MPO Project No:	DT4055756
LRTP Ref:	6-14
County:	MIAMI-DADE
Roadway ID:	87000043
Lanes Exist:	2
Lanes Improved:	
Lanes Added:	2
Project Length:	0.753
District:	6

Project Description: **SW 312 ST/CAMPBELL DR** **FROM SR 997/KROME AVE** **TO SR 5/US 1 (TRUCKBYPASS)**

Type of Work: **FLEXIBLE PAVEMENT RECONSTRUCT.** SIS or Non-SIS: **Yes**

Extra Description:

PHASE :	Funding Source	Proposed Funding (in $000s) <2017	2016 - 2017	2017 - 2018	2018 - 2019	2019 - 2020	2020 - 2021	>2021	All Years
	ACSA	80	0	0	0	0	0	0	80
PLANNING AND DESIGN	**Total**	**1,337**	**0**	**0**	**0**	**0**	**0**	**0**	**1,337**
	ACNP	0	4,757	0	0	0	0	0	4,757
	SA	0	1,543	8,600	5,380	0	0	0	15,523
RIGHT OF WAY	**Total**	**0**	**6,300**	**8,600**	**5,380**	**0**	**0**	**0**	**20,280**
	ACNP	0	21	0	0	0	0	0	21
RAILROAD & UTILITIES	**Total**	**0**	**21**	**0**	**0**	**0**	**0**	**0**	**21**
	SA	0	0	0	54	0	0	0	54
	SU	0	0	0	13,876	1,776	0	0	15,652
CONSTRUCTION	**Total**	**0**	**0**	**0**	**13,930**	**1,776**	**0**	**0**	**15,706**
	SU	0	0	0	0	0	480	0	480
ALTERNATIVE CONTRACTING INCENTIVES	**Total**	**0**	**0**	**0**	**0**	**0**	**480**	**0**	**480**

RESPONSIBLE AGENCY: **Florida Department of Transportation District 6**

Item Segment TOTAL ALL Years ALL Phases: $37,824

Item Number: 405575 **Item TOTAL ALL Years ALL Phases ALL Segments: $59,677**

HIGHWAYS

MPO Project No:	DT4055757
LRTP Ref:	6-14
County:	MIAMI-DADE
Roadway ID:	87000031
Lanes Exist:	2
Lanes Improved:	
Lanes Added:	2
Project Length:	0.127
District:	6

Project Description: **SW 336 ST/DAVIS PKWY** **FROM SR 997/KROME AVENUE TO US 1 (TRUCK BYPASS)**

Type of Work: **WIDEN/RESURFACE EXIST LANES** SIS or Non-SIS: **No**

Extra Description:

PHASE :	Funding Source	Proposed Funding (in $000s) <2017	2016 - 2017	2017 - 2018	2018 - 2019	2019 - 2020	2020 - 2021	>2021	All Years
	ACSA	375	0	0	0	0	0	0	375
PLANNING AND DESIGN	**Total**	**375**	**0**	**0**	**0**	**0**	**0**	**0**	**375**
	SA	0	0	81	0	0	0	0	81
RIGHT OF WAY	**Total**	**0**	**0**	**81**	**0**	**0**	**0**	**0**	**81**
	SA	0	0	0	2,020	278	0	0	2,298
CONSTRUCTION	**Total**	**0**	**0**	**0**	**2,020**	**278**	**0**	**0**	**2,298**
	SA	0	0	0	0	0	60	0	60
ALTERNATIVE CONTRACTING INCENTIVES	**Total**	**0**	**0**	**0**	**0**	**0**	**60**	**0**	**60**

RESPONSIBLE AGENCY: **Florida Department of Transportation District 6**

Item Segment TOTAL ALL Years ALL Phases: $2,814

Item Number: 405575 **Item TOTAL ALL Years ALL Phases ALL Segments: $59,677**

HIGHWAYS

MPO Project No:	DT4055758
LRTP Ref:	6-14
County:	MIAMI-DADE
Roadway ID:	87160000
Lanes Exist:	3
Lanes Improved:	
Lanes Added:	3
Project Length:	0.127
District:	6

Project Description: **SR 9336/PALM DRIVE** **FROM SR 997/KROME AVE** **TO SR 5/US 1 (TRUCK BYPASS)**

Type of Work: **WIDEN/RESURFACE EXIST LANES** SIS or Non-SIS: **Yes**

Extra Description:

PHASE :	Funding Source	Proposed Funding (in $000s) <2017	2016 - 2017	2017 - 2018	2018 - 2019	2019 - 2020	2020 - 2021	>2021	All Years
	DI	200	0	0	0	0	0	0	200
	DIH	20	0	0	0	0	0	0	20
PLANNING AND DESIGN	**Total**	**220**	**0**	**0**	**0**	**0**	**0**	**0**	**220**
	DDR	0	0	0	1,044	145	0	0	1,189
	DIH	0	0	0	27	0	0	0	27
CONSTRUCTION	**Total**	**0**	**0**	**0**	**1,071**	**145**	**0**	**0**	**1,216**
	DDR	0	0	0	0	0	40	0	40
ALTERNATIVE CONTRACTING INCENTIVES	**Total**	**0**	**0**	**0**	**0**	**0**	**40**	**0**	**40**

RESPONSIBLE AGENCY: **Florida Department of Transportation District 6**

Item Segment TOTAL ALL Years ALL Phases: $1,476

Item Number: 405575 **Item TOTAL ALL Years ALL Phases ALL Segments: $59,677**

HIGHWAYS

MPO Project No:	DT4055759
LRTP Ref:	6-12
County:	MIAMI-DADE
Roadway ID:	87150000
Lanes Exist:	2
Lanes Improved:	2
Lanes Added:	2
Project Length:	1.036
District:	6

Project Description: **SR 997/KROME AVENUE** **FROM SW 312ST/CAMPBELL DR** **TO SW 296 ST (TRUCKBYPS)**

Type of Work: **ADD LANES & REHABILITATE PVMNT** SIS or Non-SIS: **Yes**

Extra Description:

PHASE :	Funding Source	Proposed Funding (in $000s) <2017	2016 - 2017	2017 - 2018	2018 - 2019	2019 - 2020	2020 - 2021	>2021	All Years
	DI	523	0	0	0	0	0	0	523
	DIH	75	0	0	0	0	0	0	75
	DS	0	0	0	0	0	0	0	0
PLANNING AND DESIGN	**Total**	**598**	**0**	**0**	**0**	**0**	**0**	**0**	**598**
	DDR	0	0	210	103	0	0	0	313
	DIH	0	42	25	15	0	0	0	82
	DS	0	296	0	0	0	0	0	296
RIGHT OF WAY	**Total**	**0**	**338**	**235**	**118**	**0**	**0**	**0**	**691**
	DDR	0	0	0	2,532	423	0	0	2,955
	DIH	0	0	0	81	0	0	0	81
CONSTRUCTION	**Total**	**0**	**0**	**0**	**2,613**	**423**	**0**	**0**	**3,036**
	DDR	0	0	0	0	0	60	0	60
ALTERNATIVE CONTRACTING INCENTIVES	**Total**	**0**	**0**	**0**	**0**	**0**	**60**	**0**	**60**

RESPONSIBLE AGENCY: **Florida Department of Transportation District 6**

Item Segment TOTAL ALL Years ALL Phases: $4,385

Item Number: 405575 **Item TOTAL ALL Years ALL Phases ALL Segments: $59,677**

HIGHWAYS

MPO Project No: DT4056101
LRTP Ref: 5-5
County: DIST/ST-WIDE
Roadway ID:
Lanes Exist:
Lanes Improved:
Lanes Added:
Project Length:
District: 6

Project Description: **DISTRICTWIDE LANDSCAPING CONSULTANT**

Type of Work: **LANDSCAPING**

SIS or Non-SIS: **No**

Extra Description:

PHASE :	Funding Source	Proposed Funding (in $000s) <2017	2016 - 2017	2017 - 2018	2018 - 2019	2019 - 2020	2020 - 2021	>2021	All Years
		2,880	0	0	0	0	0	0	2,880
PROJECT DEVELOPMENT AND ENVIRONMENTAL	Total	2,880	0	0	0	0	0	0	2,880

RESPONSIBLE AGENCY: **Florida Department of Transportation District 6**

Item Segment TOTAL ALL Years ALL Phases: $2,880

Item Number: 405610 **Item TOTAL ALL Years ALL Phases ALL Segments: $10,032**

MPO Project No: DT4056102
LRTP Ref: 5-5
County: DIST/ST-WIDE
Roadway ID:
Lanes Exist:
Lanes Improved:
Lanes Added:
Project Length:
District: 6

Project Description: **DISTRICTWIDE LANDSCAPING PUSHBUTTON CONTRACTOR**

Type of Work: **LANDSCAPING**

SIS or Non-SIS: **No**

Extra Description:

PHASE :	Funding Source	Proposed Funding (in $000s) <2017	2016 - 2017	2017 - 2018	2018 - 2019	2019 - 2020	2020 - 2021	>2021	All Years
		1	0	0	0	0	0	0	1
PLANNING AND DESIGN	Total	1	0	0	0	0	0	0	1
		872	0	0	0	0	0	0	872
CONSTRUCTION	Total	872	0	0	0	0	0	0	872

RESPONSIBLE AGENCY: **Florida Department of Transportation District 6**

Item Segment TOTAL ALL Years ALL Phases: $873

Item Number: 405610 **Item TOTAL ALL Years ALL Phases ALL Segments: $10,032**

HIGHWAYS

MPO Project No:	DT4056103
LRTP Ref:	5-5
County:	DIST/ST-WIDE
Roadway ID:	
Lanes Exist:	
Lanes Improved:	
Lanes Added:	
Project Length:	
District:	6

Project Description: **DISTRICTWIDE PUSHBUTTON LANDSCAPING**

Type of Work: **LANDSCAPING**

SIS or Non-SIS: **No**

Extra Description:

PHASE :	Funding Source	Proposed Funding (in $000s) <2017	2016 - 2017	2017 - 2018	2018 - 2019	2019 - 2020	2020 - 2021	>2021	All Years
		47	0	0	0	0	0	0	47
CONSTRUCTION	Total	47	0	0	0	0	0	0	47

RESPONSIBLE AGENCY: **Florida Department of Transportation District 6**

Item Segment TOTAL ALL Years ALL Phases: $47

Item Number: 405610 **Item TOTAL ALL Years ALL Phases ALL Segments: $10,032**

MPO Project No:	DT4056104
LRTP Ref:	5-5
County:	DIST/ST-WIDE
Roadway ID:	
Lanes Exist:	
Lanes Improved:	
Lanes Added:	
Project Length:	
District:	6

Project Description: **DISTRICTWIDE PUSHBUTTON LANDSCAPING CONTRACTOR**

Type of Work: **LANDSCAPING**

SIS or Non-SIS: **No**

Extra Description:

PHASE :	Funding Source	Proposed Funding (in $000s) <2017	2016 - 2017	2017 - 2018	2018 - 2019	2019 - 2020	2020 - 2021	>2021	All Years
		2	0	0	0	0	0	0	2
PLANNING AND DESIGN	Total	2	0	0	0	0	0	0	2
		848	0	0	0	0	0	0	848
CONSTRUCTION	Total	848	0	0	0	0	0	0	848

RESPONSIBLE AGENCY: **Florida Department of Transportation District 6**

Item Segment TOTAL ALL Years ALL Phases: $850

Item Number: 405610 **Item TOTAL ALL Years ALL Phases ALL Segments: $10,032**

HIGHWAYS

MPO Project No:	DT4056105
LRTP Ref:	5-5
County:	DIST/ST-WIDE
Roadway ID:	
Lanes Exist:	
Lanes Improved:	
Lanes Added:	
Project Length:	
District:	6

Project Description: **DISTRICTWIDE PUSHBUTTON LANDSCAPING CONTRACTOR**

Type of Work: **LANDSCAPING**

SIS or Non-SIS: **No**

Extra Description:

PHASE :	Funding Source	Proposed Funding (in $000s) <2017	2016 - 2017	2017 - 2018	2018 - 2019	2019 - 2020	2020 - 2021	>2021	All Years
		2	0	0	0	0	0	0	2
PLANNING AND DESIGN	Total	2	0	0	0	0	0	0	2
		2,638	0	0	0	0	0	0	2,638
CONSTRUCTION	Total	2,638	0	0	0	0	0	0	2,638

RESPONSIBLE AGENCY: **Florida Department of Transportation District 6**

Item Segment TOTAL ALL Years ALL Phases: $2,640

Item Number: 405610 **Item TOTAL ALL Years ALL Phases ALL Segments: $10,032**

MPO Project No:	DT4056106
LRTP Ref:	5-5
County:	DIST/ST-WIDE
Roadway ID:	
Lanes Exist:	
Lanes Improved:	
Lanes Added:	
Project Length:	
District:	6

Project Description: **DISTRICTWIDE PUSHBUTTON LANDSCAPING CONTRACTOR**

Type of Work: **LANDSCAPING**

SIS or Non-SIS: **No**

Extra Description:

PHASE :	Funding Source	Proposed Funding (in $000s) <2017	2016 - 2017	2017 - 2018	2018 - 2019	2019 - 2020	2020 - 2021	>2021	All Years
		6	0	0	0	0	0	0	6
PLANNING AND DESIGN	Total	6	0	0	0	0	0	0	6

HIGHWAYS

MPO Project No:	DT4056106
LRTP Ref:	5-5
County:	DIST/ST-WIDE
Roadway ID:	
Lanes Exist:	
Lanes Improved:	
Lanes Added:	
Project Length:	
District:	6

Project Description: **DISTRICTWIDE PUSHBUTTON LANDSCAPING CONTRACTOR**

Type of Work: **LANDSCAPING**

SIS or Non-SIS: **No**

Extra Description:

PHASE :	Funding Source	Proposed Funding (in $000s) <2017	2016 - 2017	2017 - 2018	2018 - 2019	2019 - 2020	2020 - 2021	>2021	All Years
		834	0	0	0	0	0	0	834
CONSTRUCTION	Total	**834**	**0**	**0**	**0**	**0**	**0**	**0**	**834**

RESPONSIBLE AGENCY: **Florida Department of Transportation District 6**

Item Segment TOTAL ALL Years ALL Phases: $840

Item Number: 405610 **Item TOTAL ALL Years ALL Phases ALL Segments: $10,032**

MPO Project No:	DT4056107
LRTP Ref:	5-5
County:	DIST/ST-WIDE
Roadway ID:	
Lanes Exist:	
Lanes Improved:	
Lanes Added:	
Project Length:	
District:	6

Project Description: **DISTRICTWIDE PUSHBUTTON LANDSCAPING CONTRACTOR**

Type of Work: **LANDSCAPING**

SIS or Non-SIS: **No**

Extra Description:

PHASE :	Funding Source	Proposed Funding (in $000s) <2017	2016 - 2017	2017 - 2018	2018 - 2019	2019 - 2020	2020 - 2021	>2021	All Years
	DIH	0	0	88	0	0	0	0	88

HIGHWAYS

MPO Project No: DT4056107
LRTP Ref: 5-5
County: DIST/ST-WIDE
Roadway ID:
Lanes Exist:
Lanes Improved:
Lanes Added:
Project Length:
District: 6

Project Description: **DISTRICTWIDE PUSHBUTTON LANDSCAPING CONTRACTOR**

Type of Work: **LANDSCAPING**

SIS or Non-SIS: **No**

Extra Description:

PHASE :	Funding Source	Proposed Funding (in $000s) <2017	2016 - 2017	2017 - 2018	2018 - 2019	2019 - 2020	2020 - 2021	>2021	All Years
	DS	0	0	715	0	0	0	0	715
CONSTRUCTION	Total	0	0	803	0	0	0	0	803

RESPONSIBLE AGENCY: **Florida Department of Transportation District 6**

Item Segment TOTAL ALL Years ALL Phases: $803

Item Number: 405610 **Item TOTAL ALL Years ALL Phases ALL Segments: $10,032**

MPO Project No: DT4056108
LRTP Ref: 5-5
County: DIST/ST-WIDE
Roadway ID:
Lanes Exist:
Lanes Improved:
Lanes Added:
Project Length:
District: 6

Project Description: **DISTRICTWIDE PUSHBUTTON LANDSCAPING CONTRACTOR**

Type of Work: **LANDSCAPING**

SIS or Non-SIS: **No**

Extra Description:

PHASE :	Funding Source	Proposed Funding (in $000s) <2017	2016 - 2017	2017 - 2018	2018 - 2019	2019 - 2020	2020 - 2021	>2021	All Years
	DIH	0	0	0	0	17	0	0	17

HIGHWAYS

MPO Project No:	DT4056108
LRTP Ref:	5-5
County:	DIST/ST-WIDE
Roadway ID:	
Lanes Exist:	
Lanes Improved:	
Lanes Added:	
Project Length:	
District:	6

Project Description: **DISTRICTWIDE PUSHBUTTON LANDSCAPING CONTRACTOR**

Type of Work: **LANDSCAPING**

SIS or Non-SIS: **No**

Extra Description:

PHASE :	Funding Source	Proposed Funding (in $000s) <2017	2016 - 2017	2017 - 2018	2018 - 2019	2019 - 2020	2020 - 2021	>2021	All Years
	DS	0	0	0	0	1,082	0	0	1,082
CONSTRUCTION	Total	0	0	0	0	1,099	0	0	1,099

RESPONSIBLE AGENCY: **Florida Department of Transportation District 6**

Item Segment TOTAL ALL Years ALL Phases: $1,099

Item Number: 405610 **Item TOTAL ALL Years ALL Phases ALL Segments: $10,032**

MPO Project No:	DT4056151
LRTP Ref:	6-10
County:	MIAMI-DADE
Roadway ID:	
Lanes Exist:	
Lanes Improved:	
Lanes Added:	
Project Length:	
District:	6

Project Description: **NW 87TH AVENUE FROM NW 58TH STREET TO OKEECHOBEE ROAD**

Type of Work: **PD&E/EMO STUDY**

SIS or Non-SIS: **No**

Extra Description:

PHASE :	Funding Source	Proposed Funding (in $000s) <2017	2016 - 2017	2017 - 2018	2018 - 2019	2019 - 2020	2020 - 2021	>2021	All Years
		1,149	0	0	0	0	0	0	1,149

HIGHWAYS

MPO Project No:	DT4056151
LRTP Ref:	6-10
County:	MIAMI-DADE
Roadway ID:	
Lanes Exist:	
Lanes Improved:	
Lanes Added:	
Project Length:	
District:	6

Project Description: **NW 87TH AVENUE** **FROM NW 58TH STREET** **TO OKEECHOBEE ROAD**

Type of Work: **PD&E/EMO STUDY** SIS or Non-SIS: **No**

Extra Description:

PHASE :	Funding Source	<2017	2016 - 2017	2017 - 2018	2018 - 2019	2019 - 2020	2020 - 2021	>2021	All Years
		Proposed Funding (in $000s)							
		0	0	0	0	0	0	0	0
PROJECT DEVELOPMENT AND ENVIRONMENTAL	Total	1,149	0	0	0	0	0	0	1,149

RESPONSIBLE AGENCY: **Florida Department of Transportation District 6**

Item Segment TOTAL ALL Years ALL Phases: $1,149

Item Number: 405615 **Item TOTAL ALL Years ALL Phases ALL Segments: $53,279**

MPO Project No:	DT4056152
LRTP Ref:	6-10
County:	MIAMI-DADE
Roadway ID:	
Lanes Exist:	
Lanes Improved:	
Lanes Added:	
Project Length:	1.002
District:	6

Project Description: **NW 87TH AVENUE** **FROM NW 58TH STREET** **TO NW 74TH STREET**

Type of Work: **NEW ROAD CONSTRUCTION** SIS or Non-SIS: **No**

Extra Description:

PHASE :	Funding Source	<2017	2016 - 2017	2017 - 2018	2018 - 2019	2019 - 2020	2020 - 2021	>2021	All Years
		Proposed Funding (in $000s)							
		77	0	0	0	0	0	0	77
		966	0	0	0	0	0	0	966
PLANNING AND DESIGN	Total	1,043	0	0	0	0	0	0	1,043

HIGHWAYS

MPO Project No:	DT4056152
LRTP Ref:	6-10
County:	MIAMI-DADE
Roadway ID:	
Lanes Exist:	
Lanes Improved:	
Lanes Added:	
Project Length:	1.002
District:	6

Project Description: **NW 87TH AVENUE** **FROM NW 58TH STREET** **TO NW 74TH STREET**

Type of Work: **NEW ROAD CONSTRUCTION** SIS or Non-SIS: **No**

Extra Description:

PHASE :	Funding Source	<2017	2016 - 2017	2017 - 2018	2018 - 2019	2019 - 2020	2020 - 2021	>2021	All Years
		Proposed Funding (in $000s)							
		536	0	0	0	0	0	0	536
RAILROAD & UTILITIES	**Total**	**536**	**0**	**0**	**0**	**0**	**0**	**0**	**536**
		7,902	0	0	0	0	0	0	7,902
		11	0	0	0	0	0	0	11
		86	0	0	0	0	0	0	86
CONSTRUCTION	**Total**	**7,999**	**0**	**0**	**0**	**0**	**0**	**0**	**7,999**

RESPONSIBLE AGENCY: **Florida Department of Transportation District 6**

Item Segment TOTAL ALL Years ALL Phases: $9,578

Item Number: 405615 **Item TOTAL ALL Years ALL Phases ALL Segments: $53,279**

MPO Project No:	DT4056153
LRTP Ref:	6-10
County:	MIAMI-DADE
Roadway ID:	87674507
Lanes Exist:	
Lanes Improved:	
Lanes Added:	4
Project Length:	1.959
District:	6

Project Description: **NW 87TH AVENUE** **FROM NW 74TH STREET** **TO NW 103RD STREET**

Type of Work: **NEW ROAD CONSTRUCTION** SIS or Non-SIS: **No**

Extra Description:

PHASE :	Funding Source	<2017	2016 - 2017	2017 - 2018	2018 - 2019	2019 - 2020	2020 - 2021	>2021	All Years
		Proposed Funding (in $000s)							
	EB	1,591	0	0	0	0	0	0	1,591

HIGHWAYS

MPO Project No:	DT4056153
LRTP Ref:	6-10
County:	MIAMI-DADE
Roadway ID:	87674507
Lanes Exist:	
Lanes Improved:	
Lanes Added:	4
Project Length:	1.959
District:	6

Project Description: **NW 87TH AVENUE** **FROM NW 74TH STREET** **TO NW 103RD STREET**

Type of Work: **NEW ROAD CONSTRUCTION** SIS or Non-SIS: **No**

Extra Description:

PHASE :	Funding Source	Proposed Funding (in $000s) <2017	2016 - 2017	2017 - 2018	2018 - 2019	2019 - 2020	2020 - 2021	>2021	All Years
	LF	718	0	0	0	0	0	0	718
	RED	1,335	0	0	0	0	0	0	1,335
	SA	65	0	0	0	0	0	0	65
	SU	33	0	0	0	0	0	0	33
PLANNING AND DESIGN	**Total**	**3,742**	**0**	**0**	**0**	**0**	**0**	**0**	**3,742**
	SA	94	0	0	0	0	0	0	94
RIGHT OF WAY	**Total**	**94**	**0**	**0**	**0**	**0**	**0**	**0**	**94**
	LF	0	6,667	0	0	0	0	0	6,667
	SU	0	1,200	0	0	0	0	0	1,200
	SU	10	0	0	0	0	0	0	10
RAILROAD & UTILITIES	**Total**	**10**	**7,867**	**0**	**0**	**0**	**0**	**0**	**7,877**
	SU	79	0	0	0	0	0	0	79
ENVIRONMENTAL	**Total**	**79**	**0**	**0**	**0**	**0**	**0**	**0**	**79**
	DS	0	128	0	0	0	0	0	128
	LF	0	956	0	0	0	0	0	956
	SU	0	22,777	0	0	0	0	0	22,777
CONSTRUCTION	**Total**	**0**	**23,861**	**0**	**0**	**0**	**0**	**0**	**23,861**
	SU	0	0	0	1,000	0	0	0	1,000

HIGHWAYS

MPO Project No:	DT4056153
LRTP Ref:	6-10
County:	MIAMI-DADE
Roadway ID:	87674507
Lanes Exist:	
Lanes Improved:	
Lanes Added:	4
Project Length:	1.959
District:	6

Project Description: **NW 87TH AVENUE** **FROM NW 74TH STREET** **TO NW 103RD STREET**

Type of Work: **NEW ROAD CONSTRUCTION** SIS or Non-SIS: **No**

Extra Description:

PHASE :	Funding Source	<2017	2016 - 2017	2017 - 2018	2018 - 2019	2019 - 2020	2020 - 2021	>2021	All Years
		Proposed Funding (in $000s)							
ALTERNATIVE CONTRACTING INCENTIVES	Total	0	0	0	1,000	0	0	0	1,000

RESPONSIBLE AGENCY: **Florida Department of Transportation District 6** **Item Segment TOTAL ALL Years ALL Phases: $36,653**

Item Number: 405615 **Item TOTAL ALL Years ALL Phases ALL Segments: $53,279**

MPO Project No:	DT4056154
LRTP Ref:	6-10
County:	MIAMI-DADE
Roadway ID:	87090000
Lanes Exist:	4
Lanes Improved:	6
Lanes Added:	1
Project Length:	0.560
District:	6

Project Description: **SR 25/OKEECHOBEE ROAD AND SR 932/NW 103 STREET** **AT NW 87 AVENUE**

Type of Work: **ADD TURN LANE(S)** SIS or Non-SIS: **Yes**

Extra Description: **Okeechobee Rd as is, is off system and needs to use state funds.**

PHASE :	Funding Source	<2017	2016 - 2017	2017 - 2018	2018 - 2019	2019 - 2020	2020 - 2021	>2021	All Years
		Proposed Funding (in $000s)							
	DIH	10	0	0	0	0	0	0	10
	DS	50	0	0	0	0	0	0	50
PLANNING AND DESIGN	Total	60	0	0	0	0	0	0	60
	DIH	0	53	0	0	0	0	0	53
	DS	0	36	0	0	0	0	0	36
	SU	0	5,750	0	0	0	0	0	5,750
CONSTRUCTION	Total	0	5,839	0	0	0	0	0	5,839

HIGHWAYS

RESPONSIBLE AGENCY: **Florida Department of Transportation District 6**

Item Segment TOTAL ALL Years ALL Phases: **$5,899**

Item Number: **405615** **Item TOTAL ALL Years ALL Phases ALL Segments:** **$53,279**

MPO Project No:	DT4056361
LRTP Ref:	5-5
County:	MIAMI-DADE
Roadway ID:	87110000
Lanes Exist:	2
Lanes Improved:	
Lanes Added:	2
Project Length:	10.750
District:	6

Project Description: **SR 90/SW 8TH STREET** **FROM 5.7 MI E OF MICCOS E** **TO 1.3 MI W OF KROME AV**

Type of Work: **RESURFACING** SIS or Non-SIS: **No**

Extra Description:

PHASE :	Funding Source	Proposed Funding (in $000s) <2017	2016 - 2017	2017 - 2018	2018 - 2019	2019 - 2020	2020 - 2021	>2021	All Years
		104	0	0	0	0	0	0	104
PLANNING AND DESIGN	**Total**	**104**	**0**	**0**	**0**	**0**	**0**	**0**	**104**
		3,867	0	0	0	0	0	0	3,867
CONSTRUCTION	**Total**	**3,867**	**0**	**0**	**0**	**0**	**0**	**0**	**3,867**

RESPONSIBLE AGENCY: **Florida Department of Transportation District 6**

Item Segment TOTAL ALL Years ALL Phases: **$3,971**

Item Number: **405636** **Item TOTAL ALL Years ALL Phases ALL Segments:** **$4,887**

MPO Project No:	DT4056362
LRTP Ref:	5-5
County:	MIAMI-DADE
Roadway ID:	87110000
Lanes Exist:	2
Lanes Improved:	
Lanes Added:	2
Project Length:	0.737
District:	6

Project Description: **SR 90/TAMIAMI TRAIL FM 13.1MI E OF COLLIER CL TO 11.8M W OF KROME AVE**

Type of Work: **RESURFACING** SIS or Non-SIS: **No**

Extra Description:

PHASE :	Funding Source	Proposed Funding (in $000s) <2017	2016 - 2017	2017 - 2018	2018 - 2019	2019 - 2020	2020 - 2021	>2021	All Years
	DDR	143	0	0	0	0	0	0	143
	DIH	28	0	0	0	0	0	0	28

HIGHWAYS

MPO Project No:	DT4056362
LRTP Ref:	5-5
County:	MIAMI-DADE
Roadway ID:	87110000
Lanes Exist:	2
Lanes Improved:	
Lanes Added:	2
Project Length:	0.737
District:	6

Project Description: **SR 90/TAMIAMI TRAIL FM 13.1MI E OF COLLIER CL TO 11.8M W OF KROME AVE**

Type of Work: **RESURFACING**

SIS or Non-SIS: **No**

Extra Description:

PHASE :	Funding Source	Proposed Funding (in $000s) <2017	2016 - 2017	2017 - 2018	2018 - 2019	2019 - 2020	2020 - 2021	>2021	All Years
	DS	19	0	0	0	0	0	0	19
PLANNING AND DESIGN	**Total**	**190**	**0**	**0**	**0**	**0**	**0**	**0**	**190**
	DDR	581	0	0	0	0	0	0	581
	DIH	33	0	0	0	0	0	0	33
	DS	0	92	0	0	0	0	0	92
CONSTRUCTION	**Total**	**614**	**92**	**0**	**0**	**0**	**0**	**0**	**706**
	DDR	0	20	0	0	0	0	0	20
ALTERNATIVE CONTRACTING INCENTIVES	**Total**	**0**	**20**	**0**	**0**	**0**	**0**	**0**	**20**

RESPONSIBLE AGENCY: **Florida Department of Transportation District 6**

Item Segment TOTAL ALL Years ALL Phases: $916

Item Number: 405636

Item TOTAL ALL Years ALL Phases ALL Segments: $4,887

HIGHWAYS

MPO Project No:	DT4062301
LRTP Ref:	C-6
County:	MIAMI-DADE
Roadway ID:	87110000
Lanes Exist:	2
Lanes Improved:	
Lanes Added:	
Project Length:	10.750
District:	6

Project Description: **SR 90/SW 8TH STREET** **FROM 11 MI W OF KROME AVE TO 1 MI W OF KROME AVE**

Type of Work: **PRELIMINARY ENGINEERING** SIS or Non-SIS: **No**

Extra Description:

PHASE :	Funding Source	Proposed Funding (in $000s) <2017	2016 - 2017	2017 - 2018	2018 - 2019	2019 - 2020	2020 - 2021	>2021	All Years
	DIH	35	10	10	10	10	10	0	85
PLANNING AND DESIGN	**Total**	**35**	**10**	**10**	**10**	**10**	**10**	**0**	**85**
	DIH	636	25	25	25	25	25	0	761
PROJECT DEVELOPMENT AND ENVIRONMENTAL	**Total**	**636**	**25**	**25**	**25**	**25**	**25**	**0**	**761**
	DIH	40	10	10	10	10	10	0	90
	DS	165	0	0	0	0	0	0	165
CONSTRUCTION	**Total**	**205**	**10**	**10**	**10**	**10**	**10**	**0**	**255**

RESPONSIBLE AGENCY: **Florida Department of Transportation District 6**

Item Segment TOTAL ALL Years ALL Phases: $1,101

Item Number: 406230 **Item TOTAL ALL Years ALL Phases ALL Segments: $1,101**

HIGHWAYS

MPO Project No:	DT4064861
LRTP Ref:	C-6
County:	DIST/ST-WIDE
Roadway ID:	
Lanes Exist:	
Lanes Improved:	
Lanes Added:	
Project Length:	
District:	6

Project Description: **D/W RIGHT-OF-WAY DONATIONS AND DEDICATIONS**

Type of Work: **RIGHT OF WAY ACTIVITIES** SIS or Non-SIS: **No**

Extra Description:

PHASE :	Funding Source	Proposed Funding (in $000s) <2017	2016 - 2017	2017 - 2018	2018 - 2019	2019 - 2020	2020 - 2021	>2021	All Years
	DIH	80	50	50	50	50	50	0	330
PLANNING AND DESIGN	**Total**	**80**	**50**	**50**	**50**	**50**	**50**	**0**	**330**
	DIH	374	10	10	10	10	10	0	424
RIGHT OF WAY	**Total**	**374**	**10**	**10**	**10**	**10**	**10**	**0**	**424**

RESPONSIBLE AGENCY: **Florida Department of Transportation District 6**

Item Segment TOTAL ALL Years ALL Phases: $754

Item Number: 406486 **Item TOTAL ALL Years ALL Phases ALL Segments: $754**

MPO Project No:	DT4068003
LRTP Ref:	C-6
County:	MIAMI-DADE
Roadway ID:	
Lanes Exist:	
Lanes Improved:	
Lanes Added:	
Project Length:	
District:	6

Project Description: **MIAMI INTERMODAL CTR (MIC) TRI-RAIL ACCESS RD**

Type of Work: **NEW ROAD CONSTRUCTION** SIS or Non-SIS: **Yes**

Extra Description:

PHASE :	Funding Source	Proposed Funding (in $000s) <2017	2016 - 2017	2017 - 2018	2018 - 2019	2019 - 2020	2020 - 2021	>2021	All Years
		6	0	0	0	0	0	0	6
PLANNING AND DESIGN	**Total**	**6**	**0**	**0**	**0**	**0**	**0**	**0**	**6**
		1,775	0	0	0	0	0	0	1,775

HIGHWAYS

MPO Project No:	DT4068003
LRTP Ref:	C-6
County:	MIAMI-DADE
Roadway ID:	
Lanes Exist:	
Lanes Improved:	
Lanes Added:	
Project Length:	
District:	6

Project Description: **MIAMI INTERMODAL CTR (MIC) TRI-RAIL ACCESS RD**

Type of Work: **NEW ROAD CONSTRUCTION**

SIS or Non-SIS: **Yes**

Extra Description:

PHASE :	Funding Source	Proposed Funding (in $000s)							
		<2017	2016 - 2017	2017 - 2018	2018 - 2019	2019 - 2020	2020 - 2021	>2021	All Years
		19	0	0	0	0	0	0	19
CONSTRUCTION	Total	1,794	0	0	0	0	0	0	1,794

RESPONSIBLE AGENCY: **Florida Department of Transportation District 6**

Item Segment TOTAL ALL Years ALL Phases: $1,800

Item Number: 406800

Item TOTAL ALL Years ALL Phases ALL Segments: $415,651

HIGHWAYS

MPO Project No:	DT4068008
LRTP Ref:	C-6
County:	MIAMI-DADE
Roadway ID:	
Lanes Exist:	
Lanes Improved:	
Lanes Added:	
Project Length:	
District:	6

Project Description: **MIAMI INTERMODAL CTR (MIC)** **FROM BUS PLAZA ROAD WAY TO NW 25 STREET**

Type of Work: **NEW ROAD CONSTRUCTION** SIS or Non-SIS: **Yes**

Extra Description:

PHASE :	Funding Source	Proposed Funding (in $000s) <2017	2016 - 2017	2017 - 2018	2018 - 2019	2019 - 2020	2020 - 2021	>2021	All Years
		3,758	0	0	0	0	0	0	3,758
CONSTRUCTION	Total	3,758	0	0	0	0	0	0	3,758

RESPONSIBLE AGENCY: **Florida Department of Transportation District 6** **Item Segment TOTAL ALL Years ALL Phases: $3,758**

Item Number: 406800 **Item TOTAL ALL Years ALL Phases ALL Segments: $415,651**

MPO Project No:	DT4068009
LRTP Ref:	C-6
County:	MIAMI-DADE
Roadway ID:	
Lanes Exist:	
Lanes Improved:	
Lanes Added:	
Project Length:	
District:	6

Project Description: **MIAMI INTERMODAL CTR (MIC) TRI-RAIL RELOCATION /TEMPORARY STATION**

Type of Work: **PUBLIC TRANSPORTATION STATION** SIS or Non-SIS: **No**

Extra Description:

PHASE :	Funding Source	Proposed Funding (in $000s) <2017	2016 - 2017	2017 - 2018	2018 - 2019	2019 - 2020	2020 - 2021	>2021	All Years
		0	0	0	0	0	0	0	0
DESIGN/BUILD	Total	0	0	0	0	0	0	0	0

RESPONSIBLE AGENCY: **Florida Department of Transportation District 6** **Item Segment TOTAL ALL Years ALL Phases: $0**

Item Number: 406800 **Item TOTAL ALL Years ALL Phases ALL Segments: $415,651**

HIGHWAYS

MPO Project No: DT4073471
LRTP Ref: 5-5
County: DIST/ST-WIDE
Roadway ID:
Lanes Exist:
Lanes Improved:
Lanes Added:
Project Length:
District: 6

Project Description: **DISTRICTWIDE INTERGOVERNMENTAL AFFAIRS & COMMUNITY LIAISON SVCS**

Type of Work: **TRANSPORTATION PLANNING**

SIS or Non-SIS: **No**

Extra Description:

PHASE :	Funding Source	<2017	2016 - 2017	2017 - 2018	2018 - 2019	2019 - 2020	2020 - 2021	>2021	All Years
		Proposed Funding (in $000s)							
	DIH	115	5	5	5	5	0	0	135
	DS	3,811	0	0	0	0	0	0	3,811
PLANNING AND DESIGN	**Total**	**3,926**	**5**	**5**	**5**	**5**	**0**	**0**	**3,946**

RESPONSIBLE AGENCY: **Florida Department of Transportation District 6**

Item Segment TOTAL ALL Years ALL Phases: $3,946

Item Number: 407347 **Item TOTAL ALL Years ALL Phases ALL Segments: $7,496**

MPO Project No: DT4073472
LRTP Ref: 5-5
County: DIST/ST-WIDE
Roadway ID:
Lanes Exist:
Lanes Improved:
Lanes Added:
Project Length:
District: 6

Project Description: **DISTRICTWIDE COMMUNICATION PROGRAMS & SPECIAL PROJECTS**

Type of Work: **TRANSPORTATION PLANNING**

SIS or Non-SIS: **No**

Extra Description:

PHASE :	Funding Source	<2017	2016 - 2017	2017 - 2018	2018 - 2019	2019 - 2020	2020 - 2021	>2021	All Years
		Proposed Funding (in $000s)							
	DS	300	700	650	650	625	625	0	3,550
PLANNING AND DESIGN	**Total**	**300**	**700**	**650**	**650**	**625**	**625**	**0**	**3,550**

RESPONSIBLE AGENCY: **FDOT**

Item Segment TOTAL ALL Years ALL Phases: $3,550

Item Number: 407347 **Item TOTAL ALL Years ALL Phases ALL Segments: $7,496**

HIGHWAYS

MPO Project No:	DT4083231
LRTP Ref:	C-6
County:	MIAMI-DADE
Roadway ID:	
Lanes Exist:	
Lanes Improved:	
Lanes Added:	
Project Length:	
District:	6

Project Description: **MIAMI INTERMODAL CTR (MIC) FDOT/TIFIA LOAN REPAYMENT**

Type of Work: **FUNDING ACTION**

SIS or Non-SIS: **Yes**

Extra Description:

PHASE :	Funding Source	Proposed Funding (in $000s) <2017	2016 - 2017	2017 - 2018	2018 - 2019	2019 - 2020	2020 - 2021	>2021	All Years
		17,107	0	0	0	0	0	0	17,107
ADMINISTRATION	Total	17,107	0	0	0	0	0	0	17,107

RESPONSIBLE AGENCY: **Florida Department of Transportation District 6**

Item Segment TOTAL ALL Years ALL Phases: $17,107

Item Number: 408323 **Item TOTAL ALL Years ALL Phases ALL Segments: $276,171**

MPO Project No:	DT4095211
LRTP Ref:	5-5
County:	DIST/ST-WIDE
Roadway ID:	
Lanes Exist:	
Lanes Improved:	
Lanes Added:	
Project Length:	
District:	6

Project Description: **DISTRICTWIDE TRAFFIC OPERATIONS CONSULTANT STUDIES**

Type of Work: **TRAFFIC OPS IMPROVEMENT**

SIS or Non-SIS: **No**

Extra Description:

PHASE :	Funding Source	Proposed Funding (in $000s) <2017	2016 - 2017	2017 - 2018	2018 - 2019	2019 - 2020	2020 - 2021	>2021	All Years
		1,697	0	0	0	0	0	0	1,697
PLANNING AND DESIGN	Total	1,697	0	0	0	0	0	0	1,697

RESPONSIBLE AGENCY: **Florida Department of Transportation District 6**

Item Segment TOTAL ALL Years ALL Phases: $1,697

Item Number: 409521 **Item TOTAL ALL Years ALL Phases ALL Segments: $7,373**

HIGHWAYS

MPO Project No: DT4095212
LRTP Ref: 5-5
County: DIST/ST-WIDE
Roadway ID:
Lanes Exist:
Lanes Improved:
Lanes Added:
Project Length:
District: 6

Project Description: **DISTRICTWIDE TRAFFIC OPERATIONS STUDIES CONSULTANT**

Type of Work: **TRAFFIC OPS IMPROVEMENT**

SIS or Non-SIS: **No**

Extra Description:

PHASE :	Funding Source	Proposed Funding (in $000s) <2017	2016 - 2017	2017 - 2018	2018 - 2019	2019 - 2020	2020 - 2021	>2021	All Years
		1,263	0	0	0	0	0	0	1,263
PLANNING AND DESIGN	**Total**	**1,263**	**0**	**0**	**0**	**0**	**0**	**0**	**1,263**

RESPONSIBLE AGENCY: **Florida Department of Transportation District 6**

Item Segment TOTAL ALL Years ALL Phases: $1,263

Item Number: 409521

Item TOTAL ALL Years ALL Phases ALL Segments: $7,373

MPO Project No: DT4095213
LRTP Ref: 5-5
County: DIST/ST-WIDE
Roadway ID:
Lanes Exist:
Lanes Improved:
Lanes Added:
Project Length:
District: 6

Project Description: **DISTRICTWIDE TRAFFIC OPERATIONS STUDIES CONSULTANT**

Type of Work: **TRAFFIC OPS IMPROVEMENT**

SIS or Non-SIS: **No**

Extra Description:

PHASE :	Funding Source	Proposed Funding (in $000s) <2017	2016 - 2017	2017 - 2018	2018 - 2019	2019 - 2020	2020 - 2021	>2021	All Years
	DIH	72	10	5	0	0	0	0	87
	DS	700	50	0	0	0	0	0	750
PLANNING AND DESIGN	**Total**	**772**	**60**	**5**	**0**	**0**	**0**	**0**	**837**

RESPONSIBLE AGENCY: **Florida Department of Transportation District 6**

Item Segment TOTAL ALL Years ALL Phases: $837

Item Number: 409521

Item TOTAL ALL Years ALL Phases ALL Segments: $7,373

HIGHWAYS

MPO Project No: DT4095214
LRTP Ref: 5-5
County: DIST/ST-WIDE
Roadway ID:
Lanes Exist:
Lanes Improved:
Lanes Added:
Project Length:
District: 6

Project Description: **DISTRICTWIDE TRAFFIC OPERATIONS STUDIES CONSULTANT**

Type of Work: **TRAFFIC OPS IMPROVEMENT**

SIS or Non-SIS: **No**

Extra Description:

PHASE :	Funding Source	Proposed Funding (in $000s) <2017	2016 - 2017	2017 - 2018	2018 - 2019	2019 - 2020	2020 - 2021	>2021	All Years
		1,055	0	0	0	0	0	0	1,055
PLANNING AND DESIGN	**Total**	**1,055**	**0**	**0**	**0**	**0**	**0**	**0**	**1,055**

RESPONSIBLE AGENCY: **Florida Department of Transportation District 6**

Item Segment TOTAL ALL Years ALL Phases: $1,055

Item Number: 409521

Item TOTAL ALL Years ALL Phases ALL Segments: $7,373

MPO Project No: DT4095215
LRTP Ref: 5-5
County: DIST/ST-WIDE
Roadway ID:
Lanes Exist:
Lanes Improved:
Lanes Added:
Project Length:
District: 6

Project Description: **DISTRICTWIDE TRAFFIC OPERATIONS STUDIES CONSULTANT**

Type of Work: **TRAFFIC OPS IMPROVEMENT**

SIS or Non-SIS: **No**

Extra Description:

PHASE :	Funding Source	Proposed Funding (in $000s) <2017	2016 - 2017	2017 - 2018	2018 - 2019	2019 - 2020	2020 - 2021	>2021	All Years
	DIH	4	4	4	4	0	0	0	16
	DS	300	300	300	300	300	0	0	1,500
PLANNING AND DESIGN	**Total**	**304**	**304**	**304**	**304**	**300**	**0**	**0**	**1,516**

RESPONSIBLE AGENCY: **Florida Department of Transportation District 6**

Item Segment TOTAL ALL Years ALL Phases: $1,516

Item Number: 409521

Item TOTAL ALL Years ALL Phases ALL Segments: $7,373

HIGHWAYS

MPO Project No: DT4095216
LRTP Ref: 5-5
County: DIST/ST-WIDE
Roadway ID:
Lanes Exist:
Lanes Improved:
Lanes Added:
Project Length:
District: 6

Project Description: **DISTRICTWIDE TRAFFIC OPERATIONS STUDIES CONSULTANT**

Type of Work: **TRAFFIC OPS IMPROVEMENT**

SIS or Non-SIS: **No**

Extra Description:

PHASE :	Funding Source	Proposed Funding (in $000s) <2017	2016 - 2017	2017 - 2018	2018 - 2019	2019 - 2020	2020 - 2021	>2021	All Years
	DIH	0	0	2	3	0	0	0	5
	DS	0	0	350	0	350	0	0	700
PLANNING AND DESIGN	**Total**	**0**	**0**	**352**	**3**	**350**	**0**	**0**	**705**

RESPONSIBLE AGENCY: **Florida Department of Transportation District 6**

Item Segment TOTAL ALL Years ALL Phases: $705

Item Number: 409521 **Item TOTAL ALL Years ALL Phases ALL Segments: $7,373**

MPO Project No: DT4095217
LRTP Ref: 5-5
County: DIST/ST-WIDE
Roadway ID:
Lanes Exist:
Lanes Improved:
Lanes Added:
Project Length:
District: 6

Project Description: **DISTRICTWIDE TRAFFIC OPERATIONS STUDIES CONSULTANT**

Type of Work: **TRAFFIC OPS IMPROVEMENT**

SIS or Non-SIS: **No**

Extra Description:

PHASE :	Funding Source	Proposed Funding (in $000s) <2017	2016 - 2017	2017 - 2018	2018 - 2019	2019 - 2020	2020 - 2021	>2021	All Years
	DS	0	0	0	0	0	300	0	300
PLANNING AND DESIGN	**Total**	**0**	**0**	**0**	**0**	**0**	**300**	**0**	**300**

RESPONSIBLE AGENCY: **FDOT**

Item Segment TOTAL ALL Years ALL Phases: $300

Item Number: 409521 **Item TOTAL ALL Years ALL Phases ALL Segments: $7,373**

HIGHWAYS

MPO Project No: DT4102651
LRTP Ref: 5-5
County: DIST/ST-WIDE
Roadway ID:
Lanes Exist:
Lanes Improved:
Lanes Added:
Project Length:
District: 6

Project Description: **DISTRICTWIDE LEAD ABATEMENT INSPECTIONS CONSULTANT**

Type of Work: **INSPECT CONSTRUCTION PROJS.** SIS or Non-SIS: **No**

Extra Description:

PHASE :	Funding Source	<2017	2016 - 2017	2017 - 2018	2018 - 2019	2019 - 2020	2020 - 2021	>2021	All Years
		Proposed Funding (in $000s)							
		2,830	0	0	0	0	0	0	2,830
CONSTRUCTION	Total	2,830	0	0	0	0	0	0	2,830

RESPONSIBLE AGENCY: **Florida Department of Transportation District 6** **Item Segment TOTAL ALL Years ALL Phases: $2,830**

Item Number: 410265 **Item TOTAL ALL Years ALL Phases ALL Segments: $5,003**

MPO Project No: DT4102652
LRTP Ref: 5-5
County: DIST/ST-WIDE
Roadway ID:
Lanes Exist:
Lanes Improved:
Lanes Added:
Project Length:
District: 6

Project Description: **DISTRICTWIDE ASBESTOS & LEAD ABATEMENT SUPERVISION & INSPECTNS**

Type of Work: **INSPECT CONSTRUCTION PROJS.** SIS or Non-SIS: **No**

Extra Description:

PHASE :	Funding Source	<2017	2016 - 2017	2017 - 2018	2018 - 2019	2019 - 2020	2020 - 2021	>2021	All Years
		Proposed Funding (in $000s)							
	BRRP	673	300	300	300	300	300	0	2,173
CONSTRUCTION	Total	673	300	300	300	300	300	0	2,173

RESPONSIBLE AGENCY: **Florida Department of Transportation District 6** **Item Segment TOTAL ALL Years ALL Phases: $2,173**

Item Number: 410265 **Item TOTAL ALL Years ALL Phases ALL Segments: $5,003**

HIGHWAYS

MPO Project No:	DT4106461
LRTP Ref:	5-5
County:	MIAMI-DADE
Roadway ID:	
Lanes Exist:	
Lanes Improved:	
Lanes Added:	
Project Length:	3.441
District:	6

Project Description: **SR 934/NE 79 & 82 ST** **FROM SR 5/BISCAYNE BLVD** **TO BAY DRIVE**

Type of Work: **FLEXIBLE PAVEMENT RECONSTRUCT.** SIS or Non-SIS: **No**

Extra Description:

PHASE :	Funding Source	Proposed Funding (in $000s) <2017	2016 - 2017	2017 - 2018	2018 - 2019	2019 - 2020	2020 - 2021	>2021	All Years
		3	0	0	0	0	0	0	3
PLANNING AND DESIGN	Total	3	0	0	0	0	0	0	3

RESPONSIBLE AGENCY: **Florida Department of Transportation District 6** **Item Segment TOTAL ALL Years ALL Phases: $3**

Item Number: 410646 **Item TOTAL ALL Years ALL Phases ALL Segments: $3,941**

MPO Project No:	DT4106462
LRTP Ref:	5-5
County:	MIAMI-DADE
Roadway ID:	
Lanes Exist:	
Lanes Improved:	
Lanes Added:	
Project Length:	5.985
District:	6

Project Description: **SR 934/NE 79 STREET** **FROM WEST OF I-95(13 CT)** **TO END OF SR 934/1 WAY P**

Type of Work: **PD&E/EMO STUDY** SIS or Non-SIS: **No**

Extra Description:

PHASE :	Funding Source	Proposed Funding (in $000s) <2017	2016 - 2017	2017 - 2018	2018 - 2019	2019 - 2020	2020 - 2021	>2021	All Years
		1,234	0	0	0	0	0	0	1,234
PROJECT DEVELOPMENT AND ENVIRONMENTAL	Total	1,234	0	0	0	0	0	0	1,234

RESPONSIBLE AGENCY: **Florida Department of Transportation District 6** **Item Segment TOTAL ALL Years ALL Phases: $1,234**

Item Number: 410646 **Item TOTAL ALL Years ALL Phases ALL Segments: $3,941**

HIGHWAYS

MPO Project No:	DT4106463
LRTP Ref:	5-5
County:	MIAMI-DADE
Roadway ID:	
Lanes Exist:	
Lanes Improved:	
Lanes Added:	
Project Length:	0.763
District:	6

Project Description: **SR 934/NE 82 STREET FRON SR 5/BISCAYNE BLVD TO NE BAYSHORE COURT**

Type of Work: **RESURFACING**

SIS or Non-SIS: **No**

Extra Description:

PHASE :	Funding Source	Proposed Funding (in $000s) <2017	2016 - 2017	2017 - 2018	2018 - 2019	2019 - 2020	2020 - 2021	>2021	All Years
		300	0	0	0	0	0	0	300
PLANNING AND DESIGN	**Total**	**300**	**0**	**0**	**0**	**0**	**0**	**0**	**300**
		18	0	0	0	0	0	0	18
RIGHT OF WAY	**Total**	**18**	**0**	**0**	**0**	**0**	**0**	**0**	**18**
		9	0	0	0	0	0	0	9
		0	0	0	0	0	0	0	0
RAILROAD & UTILITIES	**Total**	**9**	**0**	**0**	**0**	**0**	**0**	**0**	**9**
		88	0	0	0	0	0	0	88
		160	0	0	0	0	0	0	160
		641	0	0	0	0	0	0	641
		8	0	0	0	0	0	0	8
CONSTRUCTION	**Total**	**897**	**0**	**0**	**0**	**0**	**0**	**0**	**897**

RESPONSIBLE AGENCY: **Florida Department of Transportation District 6**

Item Segment TOTAL ALL Years ALL Phases: **$1,224**

Item Number: **410646** **Item TOTAL ALL Years ALL Phases ALL Segments:** **$3,941**

HIGHWAYS

MPO Project No:	DT4106464
LRTP Ref:	5-5
County:	MIAMI-DADE
Roadway ID:	87080001
Lanes Exist:	2
Lanes Improved:	
Lanes Added:	
Project Length:	5.948
District:	6

Project Description: **SR 934/NE/NW 79 ST** **FROM WEST OF I-95(13 CT)** **TO END OF SR 934/1 WAY PT**

Type of Work: **PD&E/EMO STUDY** SIS or Non-SIS: **No**

Extra Description:

PHASE :

Funding Source	<2017	2016 - 2017	2017 - 2018	2018 - 2019	2019 - 2020	2020 - 2021	>2021	All Years
	Proposed Funding (in $000s)							
ACNP	0	1,400	0	0	0	0	0	1,400
DIH	40	40	0	0	0	0	0	80
PROJECT DEVELOPMENT AND ENVIRONMENTAL Total	**40**	**1,440**	**0**	**0**	**0**	**0**	**0**	**1,480**

RESPONSIBLE AGENCY: **Florida Department of Transportation District 6** **Item Segment TOTAL ALL Years ALL Phases: $1,480**

Item Number: 410646 **Item TOTAL ALL Years ALL Phases ALL Segments: $3,941**

MPO Project No:	DT4109931
LRTP Ref:	5-5
County:	DIST/ST-WIDE
Roadway ID:	
Lanes Exist:	
Lanes Improved:	
Lanes Added:	
Project Length:	
District:	6

Project Description: **DISTRICTWIDE STRUCTURES DESIGN AND REVIEW CONSULTANT**

Type of Work: **PRELIMINARY ENGINEERING** SIS or Non-SIS: **No**

Extra Description:

PHASE :

Funding Source	<2017	2016 - 2017	2017 - 2018	2018 - 2019	2019 - 2020	2020 - 2021	>2021	All Years
	Proposed Funding (in $000s)							
DIH	60	10	10	10	10	10	0	110
DS	4,375	300	300	300	300	300	0	5,875
PLANNING AND DESIGN Total	**4,435**	**310**	**310**	**310**	**310**	**310**	**0**	**5,985**

RESPONSIBLE AGENCY: **Florida Department of Transportation District 6** **Item Segment TOTAL ALL Years ALL Phases: $5,985**

Item Number: 410993 **Item TOTAL ALL Years ALL Phases ALL Segments: $5,985**

HIGHWAYS

MPO Project No: DT4114331
LRTP Ref: 5-5
County: DIST/ST-WIDE
Roadway ID:
Lanes Exist:
Lanes Improved:
Lanes Added:
Project Length:
District: 6

Project Description: **DISTRICTWIDE DRAINAGE DESIGN AND PLANS REVIEW CONSULTANT**

Type of Work: **PRELIMINARY ENGINEERING**

SIS or Non-SIS: **No**

Extra Description:

PHASE :	Funding Source	Proposed Funding (in $000s) <2017	2016 - 2017	2017 - 2018	2018 - 2019	2019 - 2020	2020 - 2021	>2021	All Years
		4,127	0	0	0	0	0	0	4,127
PLANNING AND DESIGN	**Total**	**4,127**	**0**	**0**	**0**	**0**	**0**	**0**	**4,127**

RESPONSIBLE AGENCY: **Florida Department of Transportation District 6**

Item Segment TOTAL ALL Years ALL Phases: $4,127

Item Number: 411433 **Item TOTAL ALL Years ALL Phases ALL Segments: $6,771**

MPO Project No: DT4114332
LRTP Ref: 5-5
County: DIST/ST-WIDE
Roadway ID:
Lanes Exist:
Lanes Improved:
Lanes Added:
Project Length:
District: 6

Project Description: **DISTRICTWIDE DRAINAGE DESIGN AND PLAN REVIEW CONSULTANT**

Type of Work: **PRELIMINARY ENGINEERING**

SIS or Non-SIS: **No**

Extra Description:

PHASE :	Funding Source	Proposed Funding (in $000s) <2017	2016 - 2017	2017 - 2018	2018 - 2019	2019 - 2020	2020 - 2021	>2021	All Years
	DIH	24	40	40	40	0	0	0	144
	DS	500	400	400	400	400	400	0	2,500
PLANNING AND DESIGN	**Total**	**524**	**440**	**440**	**440**	**400**	**400**	**0**	**2,644**

RESPONSIBLE AGENCY: **Florida Department of Transportation District 6**

Item Segment TOTAL ALL Years ALL Phases: $2,644

Item Number: 411433 **Item TOTAL ALL Years ALL Phases ALL Segments: $6,771**

HIGHWAYS

MPO Project No:	DT4116691
LRTP Ref:	5-5
County:	MIAMI-DADE
Roadway ID:	
Lanes Exist:	
Lanes Improved:	
Lanes Added:	
Project Length:	
District:	6

Project Description: **EVERGLADES COMPREHENSIVE RESTORATION PLAN (CERP)**

Type of Work: **PD&E/EMO STUDY**

SIS or Non-SIS: **No**

Extra Description:

PHASE :	Funding Source	Proposed Funding (in $000s) <2017	2016 - 2017	2017 - 2018	2018 - 2019	2019 - 2020	2020 - 2021	>2021	All Years
	DIH	76	10	10	10	10	10	0	126
PROJECT DEVELOPMENT AND ENVIRONMENTAL	**Total**	**76**	**10**	**10**	**10**	**10**	**10**	**0**	**126**

RESPONSIBLE AGENCY: **Florida Department of Transportation District 6**

Item Segment TOTAL ALL Years ALL Phases: $126

Item Number: 411669 **Item TOTAL ALL Years ALL Phases ALL Segments: $126**

MPO Project No:	DT4124731
LRTP Ref:	5-5
County:	MIAMI-DADE
Roadway ID:	87030000
Lanes Exist:	4
Lanes Improved:	
Lanes Added:	4
Project Length:	1.689
District:	6

Project Description: **SR 5/BRICKELL AVENUE** **FROM S OF SE 25TH ROAD** **TO SE 4TH STREET**

Type of Work: **RIGID PAVEMENT REHABILITATION**

SIS or Non-SIS: **No**

Extra Description:

PHASE :	Funding Source	Proposed Funding (in $000s) <2017	2016 - 2017	2017 - 2018	2018 - 2019	2019 - 2020	2020 - 2021	>2021	All Years
		114	0	0	0	0	0	0	114
		1,084	0	0	0	0	0	0	1,084
PLANNING AND DESIGN	**Total**	**1,198**	**0**	**0**	**0**	**0**	**0**	**0**	**1,198**
		5	0	0	0	0	0	0	5
RIGHT OF WAY	**Total**	**5**	**0**	**0**	**0**	**0**	**0**	**0**	**5**
		1,357	0	0	0	0	0	0	1,357

HIGHWAYS

MPO Project No:	DT4124731
LRTP Ref:	5-5
County:	MIAMI-DADE
Roadway ID:	87030000
Lanes Exist:	4
Lanes Improved:	
Lanes Added:	4
Project Length:	1.689
District:	6

Project Description: **SR 5/BRICKELL AVENUE** **FROM S OF SE 25TH ROAD** **TO SE 4TH STREET**

Type of Work: **RIGID PAVEMENT REHABILITATION** SIS or Non-SIS: **No**

Extra Description:

PHASE :	Funding Source	Proposed Funding (in $000s) <2017	2016 - 2017	2017 - 2018	2018 - 2019	2019 - 2020	2020 - 2021	>2021	All Years
RAILROAD & UTILITIES	Total	1,357	0	0	0	0	0	0	1,357
		459	0	0	0	0	0	0	459
PROJECT DEVELOPMENT AND ENVIRONMENTAL	Total	459	0	0	0	0	0	0	459
		263	0	0	0	0	0	0	263
		322	0	0	0	0	0	0	322
		7,735	0	0	0	0	0	0	7,735
		1,819	0	0	0	0	0	0	1,819
CONSTRUCTION	Total	10,139	0	0	0	0	0	0	10,139

RESPONSIBLE AGENCY: **Florida Department of Transportation District 6**

Item Segment TOTAL ALL Years ALL Phases: **$13,158**

Item Number: **412473** **Item TOTAL ALL Years ALL Phases ALL Segments:** **$22,394**

HIGHWAYS

MPO Project No:	DT4124732
LRTP Ref:	5-5
County:	MIAMI-DADE
Roadway ID:	
Lanes Exist:	
Lanes Improved:	
Lanes Added:	
Project Length:	0.830
District:	6

Project Description: **SR 5/BRICKELL AVENUE** **FROM S OF SE 25TH ROAD** **TO SE 15TH ROAD**

Type of Work: **LIGHTING** SIS or Non-SIS: **No**

Extra Description:

PHASE :	Funding Source	Proposed Funding (in $000s) <2017	2016 - 2017	2017 - 2018	2018 - 2019	2019 - 2020	2020 - 2021	>2021	All Years
		1,013	0	0	0	0	0	0	1,013
CONSTRUCTION	Total	1,013	0	0	0	0	0	0	1,013
		1,013	0	0	0	0	0	0	1,013
LOCAL ADVANCE REIMBURSEMENT	Total	1,013	0	0	0	0	0	0	1,013

RESPONSIBLE AGENCY: **Florida Department of Transportation District 6**

Item Segment TOTAL ALL Years ALL Phases: $2,026

Item Number: 412473 **Item TOTAL ALL Years ALL Phases ALL Segments: $22,394**

MPO Project No:	DT4124733
LRTP Ref:	5-5
County:	MIAMI-DADE
Roadway ID:	
Lanes Exist:	
Lanes Improved:	
Lanes Added:	
Project Length:	1.721
District:	6

Project Description: **SR 5/BRICKELL AVENUE** **FROM S OF SE 25 ROAD** **TO BRICKELL BR(N OF SE 5 ST)**

Type of Work: **ADV TRAVELER INFORMATION SYSTM** SIS or Non-SIS: **No**

Extra Description:

PHASE :	Funding Source	Proposed Funding (in $000s) <2017	2016 - 2017	2017 - 2018	2018 - 2019	2019 - 2020	2020 - 2021	>2021	All Years
		6	0	0	0	0	0	0	6
PLANNING AND DESIGN	Total	6	0	0	0	0	0	0	6
		358	0	0	0	0	0	0	358
DESIGN/BUILD	Total	358	0	0	0	0	0	0	358

HIGHWAYS

RESPONSIBLE AGENCY: **Florida Department of Transportation District 6** — **Item Segment TOTAL ALL Years ALL Phases: $364**

Item Number: 412473 — **Item TOTAL ALL Years ALL Phases ALL Segments: $22,394**

MPO Project No:	DT4124735
LRTP Ref:	5-5
County:	MIAMI-DADE
Roadway ID:	87030000
Lanes Exist:	5
Lanes Improved:	
Lanes Added:	5
Project Length:	0.249
District:	6

Project Description: **SR 5/BRICKELL AVE** **FROM SE 5 STREET** **TO SE 8 STREET**

Type of Work: **INTERSECTION IMPROVEMENT** SIS or Non-SIS: **No**

Extra Description:

PHASE :	Funding Source	Proposed Funding (in $000s) <2017	2016 - 2017	2017 - 2018	2018 - 2019	2019 - 2020	2020 - 2021	>2021	All Years
		38	0	0	0	0	0	0	38
PLANNING AND DESIGN	**Total**	**38**	**0**	**0**	**0**	**0**	**0**	**0**	**38**
		4	0	0	0	0	0	0	4
RAILROAD & UTILITIES	**Total**	**4**	**0**	**0**	**0**	**0**	**0**	**0**	**4**
		159	0	0	0	0	0	0	159
		156	0	0	0	0	0	0	156
		721	0	0	0	0	0	0	721
		83	0	0	0	0	0	0	83
CONSTRUCTION	**Total**	**1,119**	**0**	**0**	**0**	**0**	**0**	**0**	**1,119**

RESPONSIBLE AGENCY: **Florida Department of Transportation District 6** — **Item Segment TOTAL ALL Years ALL Phases: $1,161**

Item Number: 412473 — **Item TOTAL ALL Years ALL Phases ALL Segments: $22,394**

HIGHWAYS

MPO Project No:	DT4124736
LRTP Ref:	5-5
County:	MIAMI-DADE
Roadway ID:	
Lanes Exist:	
Lanes Improved:	
Lanes Added:	
Project Length:	0.037
District:	6

Project Description: **SR 5/BRICKELL AVE** **FROM NE OF SE 5TH STREET** **TO S OF BRICKELL AVE BRDG**

Type of Work: **DRAINAGE IMPROVEMENTS** SIS or Non-SIS: **No**

Extra Description:

PHASE :	Funding Source	Proposed Funding (in $000s) <2017	2016 - 2017	2017 - 2018	2018 - 2019	2019 - 2020	2020 - 2021	>2021	All Years
		2	0	0	0	0	0	0	2
PLANNING AND DESIGN	**Total**	**2**	**0**	**0**	**0**	**0**	**0**	**0**	**2**
		76	0	0	0	0	0	0	76
CONSTRUCTION	**Total**	**76**	**0**	**0**	**0**	**0**	**0**	**0**	**76**

RESPONSIBLE AGENCY: **Florida Department of Transportation District 6** **Item Segment TOTAL ALL Years ALL Phases: $78**

Item Number: 412473 **Item TOTAL ALL Years ALL Phases ALL Segments: $22,394**

MPO Project No:	DT4124737
LRTP Ref:	5-5
County:	MIAMI-DADE
Roadway ID:	87030001
Lanes Exist:	2
Lanes Improved:	
Lanes Added:	2
Project Length:	0.317
District:	6

Project Description: **SR 5/SE 2ND AVENUE** **FROM SE 2ND STREET** **TO SE 4TH STREET**

Type of Work: **RESURFACING** SIS or Non-SIS: **No**

Extra Description:

PHASE :	Funding Source	Proposed Funding (in $000s) <2017	2016 - 2017	2017 - 2018	2018 - 2019	2019 - 2020	2020 - 2021	>2021	All Years
	DDR	69	0	0	0	0	0	0	69
	DIH	43	0	0	0	0	0	0	43
	DS	100	0	0	0	0	0	0	100

HIGHWAYS

MPO Project No:	DT4124737
LRTP Ref:	5-5
County:	MIAMI-DADE
Roadway ID:	87030001
Lanes Exist:	2
Lanes Improved:	
Lanes Added:	2
Project Length:	0.317
District:	6

Project Description: **SR 5/SE 2ND AVENUE** **FROM SE 2ND STREET** **TO SE 4TH STREET**

Type of Work: **RESURFACING** SIS or Non-SIS: **No**

Extra Description:

PHASE :	Funding Source	<2017	2016 - 2017	2017 - 2018	2018 - 2019	2019 - 2020	2020 - 2021	>2021	All Years
		Proposed Funding (in $000s)							
	HSP	200	0	0	0	0	0	0	200
PLANNING AND DESIGN	**Total**	**412**	**0**	**0**	**0**	**0**	**0**	**0**	**412**
	DIH	7	0	0	0	0	0	0	7
	DS	341	0	0	0	0	0	0	341
RIGHT OF WAY	**Total**	**348**	**0**	**0**	**0**	**0**	**0**	**0**	**348**
	LF	0	8	0	0	0	0	0	8
RAILROAD & UTILITIES	**Total**	**0**	**8**	**0**	**0**	**0**	**0**	**0**	**8**
	DS	0	31	0	0	0	0	0	31
	HSP	0	896	0	0	0	0	0	896
	SA	0	623	0	0	0	0	0	623
CONSTRUCTION	**Total**	**0**	**1,550**	**0**	**0**	**0**	**0**	**0**	**1,550**

RESPONSIBLE AGENCY: **Florida Department of Transportation District 6**

Item Segment TOTAL ALL Years ALL Phases: $2,318

Item Number: 412473 **Item TOTAL ALL Years ALL Phases ALL Segments: $22,394**

HIGHWAYS

MPO Project No:	DT4124738
LRTP Ref:	5-5
County:	MIAMI-DADE
Roadway ID:	87030000
Lanes Exist:	6
Lanes Improved:	
Lanes Added:	6
Project Length:	0.248
District:	6

Project Description: **SR 90/US-41/SR 5/US-1/BRICKELL** **FROM N OF SE 5 STREET** **TO SE 3 AVENUE**

Type of Work: **RESURFACING** SIS or Non-SIS: **No**

Extra Description:

PHASE :	Funding Source	<2017	2016 - 2017	2017 - 2018	2018 - 2019	2019 - 2020	2020 - 2021	>2021	All Years
		Proposed Funding (in $000s)							
		272	0	0	0	0	0	0	272
PLANNING AND DESIGN	**Total**	**272**	**0**	**0**	**0**	**0**	**0**	**0**	**272**
		3	0	0	0	0	0	0	3
		0	0	0	0	0	0	0	0
RAILROAD & UTILITIES	**Total**	**3**	**0**	**0**	**0**	**0**	**0**	**0**	**3**
		1,033	0	0	0	0	0	0	1,033
CONSTRUCTION	**Total**	**1,033**	**0**	**0**	**0**	**0**	**0**	**0**	**1,033**

RESPONSIBLE AGENCY: **Florida Department of Transportation District 6** **Item Segment TOTAL ALL Years ALL Phases: $1,308**

Item Number: 412473 **Item TOTAL ALL Years ALL Phases ALL Segments: $22,394**

MPO Project No:	DT4124739
LRTP Ref:	5-5
County:	MIAMI-DADE
Roadway ID:	87030000
Lanes Exist:	3
Lanes Improved:	
Lanes Added:	3
Project Length:	0.243
District:	6

Project Description: **SR 5/BISCAYNE BLVD** **FROM SE 3RD AVENUE** **TO SE 2ND STREET**

Type of Work: **RESURFACING** SIS or Non-SIS: **No**

Extra Description:

PHASE :	Funding Source	<2017	2016 - 2017	2017 - 2018	2018 - 2019	2019 - 2020	2020 - 2021	>2021	All Years
		Proposed Funding (in $000s)							
	DDR	206	0	0	0	0	0	0	206

HIGHWAYS

MPO Project No:	DT4124739
LRTP Ref:	5-5
County:	MIAMI-DADE
Roadway ID:	87030000
Lanes Exist:	3
Lanes Improved:	
Lanes Added:	3
Project Length:	0.243
District:	6

Project Description: **SR 5/BISCAYNE BLVD** **FROM SE 3RD AVENUE** **TO SE 2ND STREET**

Type of Work: **RESURFACING** SIS or Non-SIS: **No**

Extra Description:

PHASE :	Funding Source	Proposed Funding (in $000s) <2017	2016 - 2017	2017 - 2018	2018 - 2019	2019 - 2020	2020 - 2021	>2021	All Years
	DIH	32	0	0	0	0	0	0	32
	DS	122	0	0	0	0	0	0	122
PLANNING AND DESIGN	**Total**	**360**	**0**	**0**	**0**	**0**	**0**	**0**	**360**
	DIH	5	0	0	0	0	0	0	5
	DS	393	0	0	0	0	0	0	393
RIGHT OF WAY	**Total**	**398**	**0**	**0**	**0**	**0**	**0**	**0**	**398**
	LF	0	9	0	0	0	0	0	9
RAILROAD & UTILITIES	**Total**	**0**	**9**	**0**	**0**	**0**	**0**	**0**	**9**
	DDR	0	41	0	0	0	0	0	41
	NHRE	0	150	0	0	0	0	0	150
	SA	0	1,023	0	0	0	0	0	1,023
CONSTRUCTION	**Total**	**0**	**1,214**	**0**	**0**	**0**	**0**	**0**	**1,214**

RESPONSIBLE AGENCY: **Florida Department of Transportation District 6**

Item Segment TOTAL ALL Years ALL Phases: **$1,981**

Item Number: **412473** **Item TOTAL ALL Years ALL Phases ALL Segments:** **$22,394**

HIGHWAYS

MPO Project No:	DT4124791
LRTP Ref:	5-5
County:	MIAMI-DADE
Roadway ID:	
Lanes Exist:	
Lanes Improved:	
Lanes Added:	
Project Length:	0.505
District:	6

Project Description: **SR 985/SW 107 AVENUE** **FROM SR 90/SW 8 STREET** **TO SR 968/FLAGLER STREET**

Type of Work: **RESURFACING** SIS or Non-SIS: **No**

Extra Description:

PHASE :	Funding Source	Proposed Funding (in $000s) <2017	2016 - 2017	2017 - 2018	2018 - 2019	2019 - 2020	2020 - 2021	>2021	All Years
		275	0	0	0	0	0	0	275
PLANNING AND DESIGN	Total	275	0	0	0	0	0	0	275
		461	0	0	0	0	0	0	461
CONSTRUCTION	Total	461	0	0	0	0	0	0	461

RESPONSIBLE AGENCY: **Florida Department of Transportation District 6** **Item Segment TOTAL ALL Years ALL Phases: $736**

Item Number: 412479 **Item TOTAL ALL Years ALL Phases ALL Segments: $49,535**

MPO Project No:	DT4124792
LRTP Ref:	6-12
County:	MIAMI-DADE
Roadway ID:	87072000
Lanes Exist:	2
Lanes Improved:	3
Lanes Added:	1
Project Length:	0.359
District:	6

Project Description: **SR 985/SW 107 AVENUE** **FROM SW 3 STREET** **TO N OF WEST FLAGLER ST**

Type of Work: **ADD LANES & REHABILITATE PVMNT** SIS or Non-SIS: **No**

Extra Description:

PHASE :	Funding Source	Proposed Funding (in $000s) <2017	2016 - 2017	2017 - 2018	2018 - 2019	2019 - 2020	2020 - 2021	>2021	All Years
	DC	0	0	0	0	0	0	0	0
	DDR	86	0	0	0	0	0	0	86
	DIH	530	0	0	0	0	0	0	530
	DS	172	0	0	0	0	0	0	172

HIGHWAYS

MPO Project No:	DT4124792
LRTP Ref:	6-12
County:	MIAMI-DADE
Roadway ID:	87072000
Lanes Exist:	2
Lanes Improved:	3
Lanes Added:	1
Project Length:	0.359
District:	6

Project Description: **SR 985/SW 107 AVENUE** **FROM SW 3 STREET** **TO N OF WEST FLAGLER ST**

Type of Work: **ADD LANES & REHABILITATE PVMNT** SIS or Non-SIS: **No**

Extra Description:

PHASE :	Funding Source	Proposed Funding (in $000s) <2017	2016 - 2017	2017 - 2018	2018 - 2019	2019 - 2020	2020 - 2021	>2021	All Years
	LF	33	0	0	0	0	0	0	33
PLANNING AND DESIGN	**Total**	**821**	**0**	**0**	**0**	**0**	**0**	**0**	**821**
	DDR	3,608	0	0	0	0	0	0	3,608
	DIH	261	0	0	0	0	0	0	261
	DS	2,073	75	0	0	0	0	0	2,148
RIGHT OF WAY	**Total**	**5,942**	**75**	**0**	**0**	**0**	**0**	**0**	**6,017**
	LF	365	0	0	0	0	0	0	365
RAILROAD & UTILITIES	**Total**	**365**	**0**	**0**	**0**	**0**	**0**	**0**	**365**
	DDR	249	0	0	0	0	0	0	249
	DIH	37	0	0	0	0	0	0	37
PROJECT DEVELOPMENT AND ENVIRONMENTAL	**Total**	**286**	**0**	**0**	**0**	**0**	**0**	**0**	**286**
	ACSU	4,416	0	0	0	0	0	0	4,416
	DDR	68	0	0	0	0	0	0	68
	DIH	67	0	0	0	0	0	0	67
	LF	116	0	0	0	0	0	0	116
	SU	50	0	0	0	0	0	0	50
CONSTRUCTION	**Total**	**4,717**	**0**	**0**	**0**	**0**	**0**	**0**	**4,717**

HIGHWAYS

MPO Project No:	DT4124792
LRTP Ref:	6-12
County:	MIAMI-DADE
Roadway ID:	87072000
Lanes Exist:	2
Lanes Improved:	3
Lanes Added:	1
Project Length:	0.359
District:	6

Project Description: **SR 985/SW 107 AVENUE** **FROM SW 3 STREET** **TO N OF WEST FLAGLER ST**

Type of Work: **ADD LANES & REHABILITATE PVMNT** SIS or Non-SIS: **No**

Extra Description:

PHASE :	Funding Source	<2017	2016 - 2017	2017 - 2018	2018 - 2019	2019 - 2020	2020 - 2021	>2021	All Years
		Proposed Funding (in $000s)							
	DDR	0	0	200	0	0	0	0	200
ALTERNATIVE CONTRACTING INCENTIVES	Total	0	0	200	0	0	0	0	200

RESPONSIBLE AGENCY: **Florida Department of Transportation District 6**

Item Segment TOTAL ALL Years ALL Phases: $12,406

Item Number: 412479 **Item TOTAL ALL Years ALL Phases ALL Segments: $49,535**

MPO Project No:	DT4124793
LRTP Ref:	6-12
County:	MIAMI-DADE
Roadway ID:	87072000
Lanes Exist:	4
Lanes Improved:	6
Lanes Added:	2
Project Length:	0.561
District:	6

Project Description: **SR 985/SW 107 AVENUE** **FROM THE SW 1100 BLOCK** **TO SW 3 STREET**

Type of Work: **ADD LANES & REHABILITATE PVMNT** SIS or Non-SIS: **No**

Extra Description:

PHASE :	Funding Source	<2017	2016 - 2017	2017 - 2018	2018 - 2019	2019 - 2020	2020 - 2021	>2021	All Years
		Proposed Funding (in $000s)							
	DC	0	0	0	0	0	0	0	0
	DIH	888	0	0	0	0	0	0	888
	DS	511	0	0	0	0	0	0	511
	LF	125	0	0	0	0	0	0	125
PLANNING AND DESIGN	Total	1,524	0	0	0	0	0	0	1,524

HIGHWAYS

MPO Project No:	DT4124793
LRTP Ref:	6-12
County:	MIAMI-DADE
Roadway ID:	87072000
Lanes Exist:	4
Lanes Improved:	6
Lanes Added:	2
Project Length:	0.561
District:	6

Project Description: **SR 985/SW 107 AVENUE** **FROM THE SW 1100 BLOCK** **TO SW 3 STREET**

Type of Work: **ADD LANES & REHABILITATE PVMNT** SIS or Non-SIS: **No**

Extra Description:

PHASE :	Funding Source	Proposed Funding (in $000s)							
		<2017	2016 - 2017	2017 - 2018	2018 - 2019	2019 - 2020	2020 - 2021	>2021	All Years
	BNCA	84	0	0	0	0	0	0	84
	BNDS	2,121	0	0	0	0	0	0	2,121
	DDR	4,519	0	0	0	0	0	0	4,519
	DIH	835	0	0	0	0	0	0	835
	DS	9,762	50	0	0	0	0	0	9,812
RIGHT OF WAY	**Total**	**17,321**	**50**	**0**	**0**	**0**	**0**	**0**	**17,371**
	DS	8	0	0	0	0	0	0	8
	LF	1,363	0	0	0	0	0	0	1,363
RAILROAD & UTILITIES	**Total**	**1,371**	**0**	**0**	**0**	**0**	**0**	**0**	**1,371**
	ACSU	7,692	0	0	0	0	0	0	7,692
	DDR	46	0	0	0	0	0	0	46
	DDR	173	0	0	0	0	0	0	173
	DIH	76	0	0	0	0	0	0	76
	DS	1,668	0	0	0	0	0	0	1,668
	DS	27	0	0	0	0	0	0	27
	HSP	3,056	0	0	0	0	0	0	3,056
	LF	328	0	0	0	0	0	0	328
	S117	2	0	0	0	0	0	0	2

HIGHWAYS

MPO Project No:	DT4124793
LRTP Ref:	6-12
County:	MIAMI-DADE
Roadway ID:	87072000
Lanes Exist:	4
Lanes Improved:	6
Lanes Added:	2
Project Length:	0.561
District:	6

Project Description: **SR 985/SW 107 AVENUE** **FROM THE SW 1100 BLOCK** **TO SW 3 STREET**

Type of Work: **ADD LANES & REHABILITATE PVMNT** SIS or Non-SIS: **No**

Extra Description:

PHASE :	Funding Source	<2017	2016 - 2017	2017 - 2018	2018 - 2019	2019 - 2020	2020 - 2021	>2021	All Years
		Proposed Funding (in $000s)							
	SU	1,694	0	0	0	0	0	0	1,694
CONSTRUCTION	**Total**	**14,762**	**0**	**0**	**0**	**0**	**0**	**0**	**14,762**
	DDR	0	0	600	0	0	0	0	600
ALTERNATIVE CONTRACTING INCENTIVES	**Total**	**0**	**0**	**600**	**0**	**0**	**0**	**0**	**600**

RESPONSIBLE AGENCY: **Florida Department of Transportation District 6**

Item Segment TOTAL ALL Years ALL Phases: $35,628

Item Number: 412479 **Item TOTAL ALL Years ALL Phases ALL Segments: $49,535**

MPO Project No:	DT4124794
LRTP Ref:	5-5
County:	MIAMI-DADE
Roadway ID:	
Lanes Exist:	
Lanes Improved:	
Lanes Added:	
Project Length:	0.920
District:	6

Project Description: **SR 985/SW 107 AVE** **FROM SW 1100 BLOCK** **TO NORTH OF SR 968/FLAGLER STREET**

Type of Work: **LANDSCAPING** SIS or Non-SIS: **No**

Extra Description:

PHASE :	Funding Source	<2017	2016 - 2017	2017 - 2018	2018 - 2019	2019 - 2020	2020 - 2021	>2021	All Years
		Proposed Funding (in $000s)							
	DIH	0	8	0	0	0	0	0	8
	DS	0	60	0	0	0	0	0	60
PLANNING AND DESIGN	**Total**	**0**	**68**	**0**	**0**	**0**	**0**	**0**	**68**
	DIH	0	0	0	13	0	0	0	13

HIGHWAYS

MPO Project No:	DT4124794
LRTP Ref:	5-5
County:	MIAMI-DADE
Roadway ID:	
Lanes Exist:	
Lanes Improved:	
Lanes Added:	
Project Length:	0.920
District:	6

Project Description: **SR 985/SW 107 AVE** **FROM SW 1100 BLOCK** **TO NORTH OF SR 968/FLAGLER STREET**

Type of Work: **LANDSCAPING** SIS or Non-SIS: **No**

Extra Description:

PHASE :	Funding Source	Proposed Funding (in $000s) <2017	2016 - 2017	2017 - 2018	2018 - 2019	2019 - 2020	2020 - 2021	>2021	All Years
	DS	0	0	0	684	0	0	0	684
CONSTRUCTION	**Total**	**0**	**0**	**0**	**697**	**0**	**0**	**0**	**697**

RESPONSIBLE AGENCY: **FDOT**

Item Segment TOTAL ALL Years ALL Phases: $765

Item Number: 412479 **Item TOTAL ALL Years ALL Phases ALL Segments: $49,535**

MPO Project No:	DT4140521
LRTP Ref:	5-5
County:	DIST/ST-WIDE
Roadway ID:	
Lanes Exist:	
Lanes Improved:	
Lanes Added:	
Project Length:	
District:	6

Project Description: **DISTRICTWIDE TRAFFIC OPERATIONS STUDIES**

Type of Work: **TRANSPORTATION STATISTICS** SIS or Non-SIS: **No**

Extra Description:

PHASE :	Funding Source	Proposed Funding (in $000s) <2017	2016 - 2017	2017 - 2018	2018 - 2019	2019 - 2020	2020 - 2021	>2021	All Years
		1,919	0	0	0	0	0	0	1,919
PLANNING AND DESIGN	**Total**	**1,919**	**0**	**0**	**0**	**0**	**0**	**0**	**1,919**

RESPONSIBLE AGENCY: **Florida Department of Transportation District 6**

Item Segment TOTAL ALL Years ALL Phases: $1,919

Item Number: 414052 **Item TOTAL ALL Years ALL Phases ALL Segments: $3,737**

HIGHWAYS

MPO Project No: DT4140522
LRTP Ref: 5-5
County: DIST/ST-WIDE
Roadway ID:
Lanes Exist:
Lanes Improved:
Lanes Added:
Project Length:
District: 6

Project Description: **DISTRICTWIDE TRAFFIC OPERATIONS SAFETY STUDIES CONSULTANT**

Type of Work: **TRANSPORTATION STATISTICS** SIS or Non-SIS: **No**

Extra Description:

PHASE :	Funding Source	<2017	2016 - 2017	2017 - 2018	2018 - 2019	2019 - 2020	2020 - 2021	>2021	All Years
		Proposed Funding (in $000s)							
	DIH	42	10	10	0	0	0	0	62
	DS	600	50	50	0	0	0	0	700
PLANNING AND DESIGN	**Total**	**642**	**60**	**60**	**0**	**0**	**0**	**0**	**762**

RESPONSIBLE AGENCY: **Florida Department of Transportation District 6** **Item Segment TOTAL ALL Years ALL Phases: $762**

Item Number: 414052 **Item TOTAL ALL Years ALL Phases ALL Segments: $3,737**

MPO Project No: DT4140523
LRTP Ref: 5-5
County: DIST/ST-WIDE
Roadway ID:
Lanes Exist:
Lanes Improved:
Lanes Added:
Project Length:
District: 6

Project Description: **DISTRICTWIDE TRAFFIC OPERATIONS SAFETY STUDIES CONSULTANT**

Type of Work: **TRANSPORTATION STATISTICS** SIS or Non-SIS: **No**

Extra Description:

PHASE :	Funding Source	<2017	2016 - 2017	2017 - 2018	2018 - 2019	2019 - 2020	2020 - 2021	>2021	All Years
		Proposed Funding (in $000s)							
	DIH	0	0	3	3	0	0	0	6
	DS	0	250	200	200	200	200	0	1,050
PLANNING AND DESIGN	**Total**	**0**	**250**	**203**	**203**	**200**	**200**	**0**	**1,056**

RESPONSIBLE AGENCY: **Florida Department of Transportation District 6** **Item Segment TOTAL ALL Years ALL Phases: $1,056**

Item Number: 414052 **Item TOTAL ALL Years ALL Phases ALL Segments: $3,737**

HIGHWAYS

MPO Project No:	DT4146243
LRTP Ref:	5-5
County:	MIAMI-DADE
Roadway ID:	87030000
Lanes Exist:	1
Lanes Improved:	
Lanes Added:	1
Project Length:	1.618
District:	6

Project Description: **SR 5/BISCAYNE BLVD** **FROM N OF NE 196TH STREET TO N OF NE 213TH STREET**

Type of Work: **RESURFACING** SIS or Non-SIS: **No**

Extra Description:

PHASE :	Funding Source	Proposed Funding (in $000s) <2017	2016 - 2017	2017 - 2018	2018 - 2019	2019 - 2020	2020 - 2021	>2021	All Years
	DDR	261	0	0	0	0	0	0	261
	DIH	25	0	0	0	0	0	0	25
	DS	53	0	0	0	0	0	0	53
PLANNING AND DESIGN	**Total**	**339**	**0**	**0**	**0**	**0**	**0**	**0**	**339**
	DDR	10	0	0	0	0	0	0	10
	LF	6	0	0	0	0	0	0	6
RAILROAD & UTILITIES	**Total**	**16**	**0**	**0**	**0**	**0**	**0**	**0**	**16**
	ACSA	960	0	0	0	0	0	0	960
	DDR	44	0	0	0	0	0	0	44
	DDR	20	0	0	0	0	0	0	20
	DS	118	0	0	0	0	0	0	118
	SA	462	0	0	0	0	0	0	462
CONSTRUCTION	**Total**	**1,604**	**0**	**0**	**0**	**0**	**0**	**0**	**1,604**
	DS	0	60	0	0	0	0	0	60
ALTERNATIVE CONTRACTING INCENTIVES	**Total**	**0**	**60**	**0**	**0**	**0**	**0**	**0**	**60**

RESPONSIBLE AGENCY: **Florida Department of Transportation District 6**

Item Segment TOTAL ALL Years ALL Phases: $2,019

Item Number: 414624 **Item TOTAL ALL Years ALL Phases ALL Segments: $2,019**

HIGHWAYS

MPO Project No:	DT4146331
LRTP Ref:	5-5
County:	MIAMI-DADE
Roadway ID:	87053000
Lanes Exist:	3
Lanes Improved:	
Lanes Added:	3
Project Length:	1.285
District:	6

Project Description: **SR 968/W FLAGLER ST** **FROM WEST 14TH AVENUE** **TO WEST 2ND AVENUE**

Type of Work: **FLEXIBLE PAVEMENT RECONSTRUCT.** SIS or Non-SIS: **No**

Extra Description:

PHASE :	Funding Source	Proposed Funding (in $000s) <2017	2016 - 2017	2017 - 2018	2018 - 2019	2019 - 2020	2020 - 2021	>2021	All Years
	DDR	523	0	0	0	0	0	0	523
	DIH	144	0	0	0	0	0	0	144
	DS	857	0	0	0	0	0	0	857
	LF	110	0	0	0	0	0	0	110
PLANNING AND DESIGN	**Total**	**1,634**	**0**	**0**	**0**	**0**	**0**	**0**	**1,634**
	DDR	119	0	0	0	0	0	0	119
	DIH	115	0	0	0	0	0	0	115
	DS	43	0	0	0	0	0	0	43
RIGHT OF WAY	**Total**	**277**	**0**	**0**	**0**	**0**	**0**	**0**	**277**
	LF	1,652	0	0	0	0	0	0	1,652
RAILROAD & UTILITIES	**Total**	**1,652**	**0**	**0**	**0**	**0**	**0**	**0**	**1,652**
	ACSA	6,183	0	0	0	0	0	0	6,183
	DS	209	0	0	0	0	0	0	209
	DS	4,207	0	0	0	0	0	0	4,207
	LF	255	0	0	0	0	0	0	255
CONSTRUCTION	**Total**	**10,854**	**0**	**0**	**0**	**0**	**0**	**0**	**10,854**
	DS	0	0	400	0	0	0	0	400
ALTERNATIVE CONTRACTING INCENTIVES	**Total**	**0**	**0**	**400**	**0**	**0**	**0**	**0**	**400**

HIGHWAYS

RESPONSIBLE AGENCY: **Florida Department of Transportation District 6**

Item Segment TOTAL ALL Years ALL Phases: **$14,817**

Item Number: **414633** **Item TOTAL ALL Years ALL Phases ALL Segments:** **$26,646**

MPO Project No:	DT4146332
LRTP Ref:	5-5
County:	MIAMI-DADE
Roadway ID:	87053001
Lanes Exist:	3
Lanes Improved:	
Lanes Added:	3
Project Length:	0.760
District:	6

Project Description: **SR 968/SW 1ST STREET** **FROM W FLAGLER STREET** **TO EAST OF 17TH AVENUE**

Type of Work: **FLEXIBLE PAVEMENT RECONSTRUCT.** SIS or Non-SIS: **No**

Extra Description:

PHASE :	Funding Source	Proposed Funding (in $000s) <2017	2016 - 2017	2017 - 2018	2018 - 2019	2019 - 2020	2020 - 2021	>2021	All Years
	DDR	30	0	0	0	0	0	0	30
	DIH	124	0	0	0	0	0	0	124
	DS	23	0	0	0	0	0	0	23
	DS	47	0	0	0	0	0	0	47
	EB	156	0	0	0	0	0	0	156
	LF	132	0	0	0	0	0	0	132
	SA	99	0	0	0	0	0	0	99
	SU	956	0	0	0	0	0	0	956
PLANNING AND DESIGN	**Total**	**1,567**	**0**	**0**	**0**	**0**	**0**	**0**	**1,567**
	DDR	69	0	0	0	0	0	0	69
	DIH	69	0	0	0	0	0	0	69
RIGHT OF WAY	**Total**	**138**	**0**	**0**	**0**	**0**	**0**	**0**	**138**
	LF	1,451	0	0	0	0	0	0	1,451
RAILROAD & UTILITIES	**Total**	**1,451**	**0**	**0**	**0**	**0**	**0**	**0**	**1,451**
	ACSA	4,319	0	0	0	0	0	0	4,319
	DDR	68	0	0	0	0	0	0	68

HIGHWAYS

MPO Project No:	DT4146332
LRTP Ref:	5-5
County:	MIAMI-DADE
Roadway ID:	87053001
Lanes Exist:	3
Lanes Improved:	
Lanes Added:	3
Project Length:	0.760
District:	6

Project Description: **SR 968/SW 1ST STREET** **FROM W FLAGLER STREET** **TO EAST OF 17TH AVENUE**

Type of Work: **FLEXIBLE PAVEMENT RECONSTRUCT.** SIS or Non-SIS: **No**

Extra Description:

PHASE :	Funding Source	Proposed Funding (in $000s) <2017	2016 - 2017	2017 - 2018	2018 - 2019	2019 - 2020	2020 - 2021	>2021	All Years
	DS	3,727	0	0	0	0	0	0	3,727
	DS	85	0	0	0	0	0	0	85
	LF	224	0	0	0	0	0	0	224
CONSTRUCTION	**Total**	**8,423**	**0**	**0**	**0**	**0**	**0**	**0**	**8,423**
	SA	0	0	250	0	0	0	0	250
ALTERNATIVE CONTRACTING INCENTIVES	**Total**	**0**	**0**	**250**	**0**	**0**	**0**	**0**	**250**

RESPONSIBLE AGENCY: **Florida Department of Transportation District 6**

Item Segment TOTAL ALL Years ALL Phases: $11,829

Item Number: 414633 **Item TOTAL ALL Years ALL Phases ALL Segments: $26,646**

MPO Project No:	DT4146431
LRTP Ref:	5-5
County:	MIAMI-DADE
Roadway ID:	
Lanes Exist:	
Lanes Improved:	
Lanes Added:	
Project Length:	1.343
District:	6

Project Description: **SR 933/SW/NW 12 AVE** **FROM SW 13TH STREET** **TO NW 7TH STREET**

Type of Work: **RESURFACING** SIS or Non-SIS: **No**

Extra Description:

PHASE :	Funding Source	Proposed Funding (in $000s) <2017	2016 - 2017	2017 - 2018	2018 - 2019	2019 - 2020	2020 - 2021	>2021	All Years
		306	0	0	0	0	0	0	306
PLANNING AND DESIGN	**Total**	**306**	**0**	**0**	**0**	**0**	**0**	**0**	**306**

HIGHWAYS

MPO Project No:	DT4146431
LRTP Ref:	5-5
County:	MIAMI-DADE
Roadway ID:	
Lanes Exist:	
Lanes Improved:	
Lanes Added:	
Project Length:	1.343
District:	6

Project Description: **SR 933/SW/NW 12 AVE** **FROM SW 13TH STREET** **TO NW 7TH STREET**

Type of Work: **RESURFACING** SIS or Non-SIS: **No**

Extra Description:

PHASE :	Funding Source	<2017	2016 - 2017	2017 - 2018	2018 - 2019	2019 - 2020	2020 - 2021	>2021	All Years
		Proposed Funding (in $000s)							
		4,596	0	0	0	0	0	0	4,596
		38	0	0	0	0	0	0	38
		134	0	0	0	0	0	0	134
CONSTRUCTION	Total	**4,768**	**0**	**0**	**0**	**0**	**0**	**0**	**4,768**
		110	0	0	0	0	0	0	110
ALTERNATIVE CONTRACTING INCENTIVES	Total	**110**	**0**	**0**	**0**	**0**	**0**	**0**	**110**

RESPONSIBLE AGENCY: **Florida Department of Transportation District 6**

Item Segment TOTAL ALL Years ALL Phases: $5,184

Item Number: 414643 **Item TOTAL ALL Years ALL Phases ALL Segments: $6,326**

MPO Project No:	DT4146432
LRTP Ref:	5-5
County:	MIAMI-DADE
Roadway ID:	87085000
Lanes Exist:	3
Lanes Improved:	
Lanes Added:	
Project Length:	2.085
District:	6

Project Description: **SR 933/NW 12 AVENUE** **FROM SW 22 STREET** **TO NW 8 TERRACE**

Type of Work: **LANDSCAPING** SIS or Non-SIS: **No**

Extra Description:

PHASE :	Funding Source	<2017	2016 - 2017	2017 - 2018	2018 - 2019	2019 - 2020	2020 - 2021	>2021	All Years
		Proposed Funding (in $000s)							
	DIH	13	0	0	0	0	0	0	13
	DS	101	0	0	0	0	0	0	101

HIGHWAYS

MPO Project No:	DT4146432
LRTP Ref:	5-5
County:	MIAMI-DADE
Roadway ID:	87085000
Lanes Exist:	3
Lanes Improved:	
Lanes Added:	
Project Length:	2.085
District:	6

Project Description: **SR 933/NW 12 AVENUE FROM SW 22 STREET TO NW 8 TERRACE**

Type of Work: **LANDSCAPING** SIS or Non-SIS: **No**

Extra Description:

PHASE :	Funding Source	<2017	2016 - 2017	2017 - 2018	2018 - 2019	2019 - 2020	2020 - 2021	>2021	All Years
		Proposed Funding (in $000s)							
PLANNING AND DESIGN	Total	114	0	0	0	0	0	0	114
	DIH	0	26	0	0	0	0	0	26
	DS	0	1,002	0	0	0	0	0	1,002
CONSTRUCTION	Total	0	1,028	0	0	0	0	0	1,028

RESPONSIBLE AGENCY: **Florida Department of Transportation District 6** **Item Segment TOTAL ALL Years ALL Phases: $1,142**

Item Number: 414643 **Item TOTAL ALL Years ALL Phases ALL Segments: $6,326**

MPO Project No:	DT4147661
LRTP Ref:	5-5
County:	MIAMI-DADE
Roadway ID:	
Lanes Exist:	
Lanes Improved:	
Lanes Added:	
Project Length:	
District:	6

Project Description: **CURTIS MANSION RESTORATION & TRAILHEAD (COF MIAMI SPRINGS)LAP**

Type of Work: **BUILDING REPAIR/REHABILITATION** SIS or Non-SIS: **No**

Extra Description:

PHASE :	Funding Source	<2017	2016 - 2017	2017 - 2018	2018 - 2019	2019 - 2020	2020 - 2021	>2021	All Years
		Proposed Funding (in $000s)							
		1,000	0	0	0	0	0	0	1,000
CONSTRUCTION	Total	1,000	0	0	0	0	0	0	1,000

RESPONSIBLE AGENCY: **Florida Department of Transportation District 6** **Item Segment TOTAL ALL Years ALL Phases: $1,000**

Item Number: 414766 **Item TOTAL ALL Years ALL Phases ALL Segments: $1,150**

HIGHWAYS

MPO Project No:	DT4149641
LRTP Ref:	6-36
County:	MIAMI-DADE
Roadway ID:	87270000
Lanes Exist:	12
Lanes Improved:	2
Lanes Added:	2
Project Length:	14.179
District:	6

Project Description: **SR 9A/I-95** **FROM S OF SR 836/I-395** **TO BROWARD COUNTY LINE**

Type of Work: **PD&E/EMO STUDY** SIS or Non-SIS: **Yes**

Extra Description: **PD&E Study to Support Multimodal Efforts**

PHASE :	Funding Source	Proposed Funding (in $000s) <2017	2016 - 2017	2017 - 2018	2018 - 2019	2019 - 2020	2020 - 2021	>2021	All Years
	ACNP	0	0	0	13,035	0	0	0	13,035
PROJECT DEVELOPMENT AND ENVIRONMENTAL	Total	0	0	0	13,035	0	0	0	13,035

RESPONSIBLE AGENCY: **Florida Department of Transportation District 6** **Item Segment TOTAL ALL Years ALL Phases: $13,035**

Item Number: 414964 **Item TOTAL ALL Years ALL Phases ALL Segments: $26,123**

MPO Project No:	DT4149646
LRTP Ref:	6-36
County:	MIAMI-DADE
Roadway ID:	
Lanes Exist:	
Lanes Improved:	
Lanes Added:	
Project Length:	17.260
District:	6

Project Description: **SR 9A/I-95** **FROM US 1** **TO DADE/BROWARD LINE**

Type of Work: **CORRIDOR/SUBAREA PLANNING** SIS or Non-SIS: **Yes**

Extra Description:

PHASE :	Funding Source	Proposed Funding (in $000s) <2017	2016 - 2017	2017 - 2018	2018 - 2019	2019 - 2020	2020 - 2021	>2021	All Years
		2,688	0	0	0	0	0	0	2,688
PROJECT DEVELOPMENT AND ENVIRONMENTAL	Total	2,688	0	0	0	0	0	0	2,688

RESPONSIBLE AGENCY: **Florida Department of Transportation District 6** **Item Segment TOTAL ALL Years ALL Phases: $2,688**

Item Number: 414964 **Item TOTAL ALL Years ALL Phases ALL Segments: $26,123**

HIGHWAYS

MPO Project No:	DT4149647
LRTP Ref:	6-36
County:	MIAMI-DADE
Roadway ID:	87270000
Lanes Exist:	2
Lanes Improved:	4
Lanes Added:	
Project Length:	1.645
District:	6

Project Description: **SR 9A/I-95** **FROM US-1/SOUTH DIXIE HIGHWAY** **TO SOUTH OF SR 90/SW 8 STREET**

Type of Work: **PD&E/EMO STUDY**

SIS or Non-SIS: **Yes**

Extra Description:

PHASE :

Funding Source	Proposed Funding (in $000s) <2017	2016 - 2017	2017 - 2018	2018 - 2019	2019 - 2020	2020 - 2021	>2021	All Years
DDR	0	0	2,500	4,000	0	0	0	6,500
DIH	0	0	200	0	0	0	0	200
PROJECT DEVELOPMENT AND ENVIRONMENTAL Total	**0**	**0**	**2,700**	**4,000**	**0**	**0**	**0**	**6,700**

RESPONSIBLE AGENCY: **Florida Department of Transportation District 6**

Item Segment TOTAL ALL Years ALL Phases: $6,700

Item Number: 414964 **Item TOTAL ALL Years ALL Phases ALL Segments: $26,123**

MPO Project No:	DT4149648
LRTP Ref:	6-36
County:	MIAMI-DADE
Roadway ID:	87270000
Lanes Exist:	3
Lanes Improved:	4
Lanes Added:	
Project Length:	1.000
District:	6

Project Description: **SR 9A/I-95** **FROM NORTH OF SR 90/SW 8 STREET** **TO SOUTH OF SR 836/I-395**

Type of Work: **PD&E/EMO STUDY**

SIS or Non-SIS: **Yes**

Extra Description:

PHASE :

Funding Source	Proposed Funding (in $000s) <2017	2016 - 2017	2017 - 2018	2018 - 2019	2019 - 2020	2020 - 2021	>2021	All Years
DDR	0	0	1,500	2,000	0	0	0	3,500
DIH	0	0	200	0	0	0	0	200
PROJECT DEVELOPMENT AND ENVIRONMENTAL Total	**0**	**0**	**1,700**	**2,000**	**0**	**0**	**0**	**3,700**

RESPONSIBLE AGENCY: **FDOT**

Item Segment TOTAL ALL Years ALL Phases: $3,700

Item Number: 414964 **Item TOTAL ALL Years ALL Phases ALL Segments: $26,123**

HIGHWAYS

MPO Project No:	DT4152391
LRTP Ref:	5-5
County:	DIST/ST-WIDE
Roadway ID:	
Lanes Exist:	
Lanes Improved:	
Lanes Added:	
Project Length:	
District:	6

Project Description: **DISTRICTWIDE PLANS REVIEW CONSULTANT AND SUPPORT SERVICES**

Type of Work: **PRELIMINARY ENGINEERING** SIS or Non-SIS: **No**

Extra Description:

PHASE :	Funding Source	Proposed Funding (in $000s) <2017	2016 - 2017	2017 - 2018	2018 - 2019	2019 - 2020	2020 - 2021	>2021	All Years
		2,506	0	0	0	0	0	0	2,506
PLANNING AND DESIGN	**Total**	**2,506**	**0**	**0**	**0**	**0**	**0**	**0**	**2,506**
		4	0	0	0	0	0	0	4
RIGHT OF WAY	**Total**	**4**	**0**	**0**	**0**	**0**	**0**	**0**	**4**

RESPONSIBLE AGENCY: **Florida Department of Transportation District 6**

Item Segment TOTAL ALL Years ALL Phases: $2,510

Item Number: 415239 **Item TOTAL ALL Years ALL Phases ALL Segments: $4,659**

MPO Project No:	DT4152392
LRTP Ref:	5-5
County:	DIST/ST-WIDE
Roadway ID:	
Lanes Exist:	
Lanes Improved:	
Lanes Added:	
Project Length:	
District:	6

Project Description: **DISTRICTWIDE PLANS REVIEW CONSULTANT AND SUPPORT SERVICES**

Type of Work: **PRELIMINARY ENGINEERING** SIS or Non-SIS: **No**

Extra Description:

PHASE :	Funding Source	Proposed Funding (in $000s) <2017	2016 - 2017	2017 - 2018	2018 - 2019	2019 - 2020	2020 - 2021	>2021	All Years
	DIH	72	18	18	18	0	0	0	126

HIGHWAYS

MPO Project No:	DT4152392
LRTP Ref:	5-5
County:	DIST/ST-WIDE
Roadway ID:	
Lanes Exist:	
Lanes Improved:	
Lanes Added:	
Project Length:	
District:	6

Project Description: **DISTRICTWIDE PLANS REVIEW CONSULTANT AND SUPPORT SERVICES**

Type of Work: **PRELIMINARY ENGINEERING**

SIS or Non-SIS: **No**

Extra Description:

PHASE :	Funding Source	Proposed Funding (in $000s)							
		<2017	2016 - 2017	2017 - 2018	2018 - 2019	2019 - 2020	2020 - 2021	>2021	All Years
	DS	323	100	100	100	0	0	0	623
PLANNING AND DESIGN	**Total**	**395**	**118**	**118**	**118**	**0**	**0**	**0**	**749**

RESPONSIBLE AGENCY: **Florida Department of Transportation District 6**

Item Segment TOTAL ALL Years ALL Phases: $749

Item Number: 415239

Item TOTAL ALL Years ALL Phases ALL Segments: $4,659

HIGHWAYS

MPO Project No:	DT4152393
LRTP Ref:	5-5
County:	DIST/ST-WIDE
Roadway ID:	
Lanes Exist:	
Lanes Improved:	
Lanes Added:	
Project Length:	
District:	6

Project Description: **DISTRICTWIDE PLANS REVIEW CONSULTANT AND SUPPORT SERVICES**

Type of Work: **PRELIMINARY ENGINEERING** SIS or Non-SIS: **No**

Extra Description:

PHASE :	Funding Source	Proposed Funding (in $000s) <2017	2016 - 2017	2017 - 2018	2018 - 2019	2019 - 2020	2020 - 2021	>2021	All Years
	DS	0	200	300	300	300	300	0	1,400
PLANNING AND DESIGN	Total	0	200	300	300	300	300	0	1,400

RESPONSIBLE AGENCY: **Florida Department of Transportation District 6** **Item Segment TOTAL ALL Years ALL Phases: $1,400**

Item Number: 415239 **Item TOTAL ALL Years ALL Phases ALL Segments: $4,659**

MPO Project No:	DT4154561
LRTP Ref:	NA
County:	MIAMI-DADE
Roadway ID:	87270000
Lanes Exist:	10
Lanes Improved:	2
Lanes Added:	10
Project Length:	9.640
District:	6

Project Description: **SR 9A/I-95 EXPRESS** **FROM N OF SR 836/I-395** **TO GOLDEN GLADES INTERCHANGE**

Type of Work: **ADD SPECIAL USE LANE** SIS or Non-SIS: **Yes**

Extra Description:

PHASE :	Funding Source	Proposed Funding (in $000s) <2017	2016 - 2017	2017 - 2018	2018 - 2019	2019 - 2020	2020 - 2021	>2021	All Years
		3,865	0	0	0	0	0	0	3,865
		238	0	0	0	0	0	0	238
		59	0	0	0	0	0	0	59
		900	0	0	0	0	0	0	900
		648	0	0	0	0	0	0	648
		895	0	0	0	0	0	0	895

HIGHWAYS

MPO Project No:	DT4154561
LRTP Ref:	NA
County:	MIAMI-DADE
Roadway ID:	87270000
Lanes Exist:	10
Lanes Improved:	2
Lanes Added:	10
Project Length:	9.640
District:	6

Project Description: **SR 9A/I-95 EXPRESS** **FROM N OF SR 836/I-395** **TO GOLDEN GLADES INTERCHANGE**

Type of Work: **ADD SPECIAL USE LANE** SIS or Non-SIS: **Yes**

Extra Description:

PHASE :	Funding Source	Proposed Funding (in $000s) <2017	2016 - 2017	2017 - 2018	2018 - 2019	2019 - 2020	2020 - 2021	>2021	All Years
		8,895	0	0	0	0	0	0	8,895
PLANNING AND DESIGN	**Total**	**15,500**	**0**	**0**	**0**	**0**	**0**	**0**	**15,500**
		15	0	0	0	0	0	0	15
		341	0	0	0	0	0	0	341
PROJECT DEVELOPMENT AND ENVIRONMENTAL	**Total**	**356**	**0**	**0**	**0**	**0**	**0**	**0**	**356**
		813	0	0	0	0	0	0	813
		316	0	0	0	0	0	0	316
		103,277	0	0	0	0	0	0	103,277
		1,181	0	0	0	0	0	0	1,181
		34,038	0	0	0	0	0	0	34,038
DESIGN/BUILD	**Total**	**139,625**	**0**	**0**	**0**	**0**	**0**	**0**	**139,625**
		3,000	0	0	0	0	0	0	3,000
		3,350	0	0	0	0	0	0	3,350
ALTERNATIVE CONTRACTING INCENTIVES	**Total**	**6,350**	**0**	**0**	**0**	**0**	**0**	**0**	**6,350**

RESPONSIBLE AGENCY: **Florida Department of Transportation District 6**

Item Segment TOTAL ALL Years ALL Phases: $161,831

Item Number: 415456 **Item TOTAL ALL Years ALL Phases ALL Segments: $243,233**

HIGHWAYS

MPO Project No:	DT4154563
LRTP Ref:	NA
County:	MIAMI-DADE
Roadway ID:	87270000
Lanes Exist:	5
Lanes Improved:	1
Lanes Added:	5
Project Length:	9.640
District:	6

Project Description: **SR 9A/I-95 EXPRESS OPERATIONS & MAINTENANCE**

Type of Work: **OTHER ITS**

SIS or Non-SIS: **Yes**

Extra Description:

PHASE :	Funding Source	Proposed Funding (in $000s) <2017	2016 - 2017	2017 - 2018	2018 - 2019	2019 - 2020	2020 - 2021	>2021	All Years
	DIH	173	0	0	0	0	0	0	173
	TOBD	583	5	5	0	0	0	0	593
PLANNING AND DESIGN	**Total**	**756**	**5**	**5**	**0**	**0**	**0**	**0**	**766**
	DDR	654	0	0	0	0	0	0	654
	DDR	670	0	0	0	0	0	0	670
	DS	1,060	0	0	0	0	0	0	1,060
	TOBD	638	0	0	100	100	100	0	938
	TOBD	26,046	1,437	682	0	0	0	0	28,165
OPERATIONS	**Total**	**29,068**	**1,437**	**682**	**100**	**100**	**100**	**0**	**31,487**
	TMBD	3,164	0	0	0	0	0	0	3,164
MAINTENANCE	**Total**	**3,164**	**0**	**0**	**0**	**0**	**0**	**0**	**3,164**

RESPONSIBLE AGENCY: **Florida Department of Transportation District 6**

Item Segment TOTAL ALL Years ALL Phases: $35,417

Item Number: 415456

Item TOTAL ALL Years ALL Phases ALL Segments: $243,233

HIGHWAYS

MPO Project No:	DT4154564
LRTP Ref:	NA
County:	MIAMI-DADE
Roadway ID:	
Lanes Exist:	
Lanes Improved:	
Lanes Added:	
Project Length:	0.739
District:	6

Project Description: **SR 9A/I-95** **FROM NB I-95 EXIT** **TO NB SR 91(INCLUDES AUX LANE)**

Type of Work: **WIDEN/RESURFACE EXIST LANES** SIS or Non-SIS: **Yes**

Extra Description:

PHASE :	Funding Source	Proposed Funding (in $000s) <2017	2016 - 2017	2017 - 2018	2018 - 2019	2019 - 2020	2020 - 2021	>2021	All Years
		442	0	0	0	0	0	0	442
		51	0	0	0	0	0	0	51
PLANNING AND DESIGN	**Total**	**493**	**0**	**0**	**0**	**0**	**0**	**0**	**493**
		98	0	0	0	0	0	0	98
RAILROAD & UTILITIES	**Total**	**98**	**0**	**0**	**0**	**0**	**0**	**0**	**98**
		525	0	0	0	0	0	0	525
		15	0	0	0	0	0	0	15
		8,992	0	0	0	0	0	0	8,992
		138	0	0	0	0	0	0	138
DESIGN/BUILD	**Total**	**9,670**	**0**	**0**	**0**	**0**	**0**	**0**	**9,670**

RESPONSIBLE AGENCY: **Florida Department of Transportation District 6**

Item Segment TOTAL ALL Years ALL Phases: $10,261

Item Number: 415456 **Item TOTAL ALL Years ALL Phases ALL Segments: $243,233**

HIGHWAYS

MPO Project No:	DT4154567
LRTP Ref:	NA
County:	MIAMI-DADE
Roadway ID:	87270000
Lanes Exist:	9
Lanes Improved:	
Lanes Added:	9
Project Length:	17.260
District:	6

Project Description: **SR 9A/I-95 EXPRESS LANES ITS OPERATIONS CONSULTANT CONTRACT**

Type of Work: **TECHNICAL ASSISTANCE**

SIS or Non-SIS: **Yes**

Extra Description:

PHASE :	Funding Source	Proposed Funding (in $000s) <2017	2016 - 2017	2017 - 2018	2018 - 2019	2019 - 2020	2020 - 2021	>2021	All Years
	TOBD	0	10	10	10	0	0	0	30
PLANNING AND DESIGN	**Total**	**0**	**10**	**10**	**10**	**0**	**0**	**0**	**30**
	TOBD	0	3,380	3,364	3,350	3,350	3,350	0	16,794
OPERATIONS	**Total**	**0**	**3,380**	**3,364**	**3,350**	**3,350**	**3,350**	**0**	**16,794**

RESPONSIBLE AGENCY: **Florida Department of Transportation District 6**

Item Segment TOTAL ALL Years ALL Phases: $16,824

Item Number: 415456

Item TOTAL ALL Years ALL Phases ALL Segments: $243,233

HIGHWAYS

MPO Project No:	DT4154568
LRTP Ref:	NA
County:	MIAMI-DADE
Roadway ID:	
Lanes Exist:	
Lanes Improved:	
Lanes Added:	
Project Length:	
District:	6

Project Description: **SR 9A/I-95 EXPRESS OPERATIONS & MAINTENANCE**

Type of Work: **OTHER ITS**

SIS or Non-SIS: **Yes**

Extra Description:

PHASE :	Funding Source	Proposed Funding (in $000s) <2017	2016 - 2017	2017 - 2018	2018 - 2019	2019 - 2020	2020 - 2021	>2021	All Years
	TOBD	9,072	4,004	4,004	0	0	0	0	17,080
OPERATIONS	**Total**	**9,072**	**4,004**	**4,004**	**0**	**0**	**0**	**0**	**17,080**

RESPONSIBLE AGENCY: **Florida Department of Transportation District 6**

Item Segment TOTAL ALL Years ALL Phases: $17,080

Item Number: 415456 **Item TOTAL ALL Years ALL Phases ALL Segments: $243,233**

MPO Project No:	DT4154569
LRTP Ref:	NA
County:	MIAMI-DADE
Roadway ID:	
Lanes Exist:	
Lanes Improved:	
Lanes Added:	
Project Length:	
District:	6

Project Description: **SR 9A/I-95 EXPRESS FHP ENHANCED ENFORCEMENT**

Type of Work: **OTHER ITS**

SIS or Non-SIS: **Yes**

Extra Description:

PHASE :	Funding Source	Proposed Funding (in $000s) <2017	2016 - 2017	2017 - 2018	2018 - 2019	2019 - 2020	2020 - 2021	>2021	All Years
	TOBD	10	5	5	0	0	0	0	20
CONSTRUCTION	**Total**	**10**	**5**	**5**	**0**	**0**	**0**	**0**	**20**
	TOBD	0	0	0	600	600	600	0	1,800
OPERATIONS	**Total**	**0**	**0**	**0**	**600**	**600**	**600**	**0**	**1,800**

RESPONSIBLE AGENCY: **Florida Department of Transportation District 6**

Item Segment TOTAL ALL Years ALL Phases: $1,820

Item Number: 415456 **Item TOTAL ALL Years ALL Phases ALL Segments: $243,233**

HIGHWAYS

MPO Project No: DT4164871
LRTP Ref: 5-5
County: DIST/ST-WIDE
Roadway ID:
Lanes Exist:
Lanes Improved:
Lanes Added:
Project Length:
District: 6

Project Description: **DISTRICTWIDE ETDM CONSULTANT**

Type of Work: **PD&E/EMO STUDY**

SIS or Non-SIS: **No**

Extra Description:

PHASE :

Funding Source	Proposed Funding (in $000s) <2017	2016 - 2017	2017 - 2018	2018 - 2019	2019 - 2020	2020 - 2021	>2021	All Years
DIH	163	10	10	10	10	10	0	213
DS	2,761	150	250	200	200	200	0	3,761
PROJECT DEVELOPMENT AND ENVIRONMENTAL Total	**2,924**	**160**	**260**	**210**	**210**	**210**	**0**	**3,974**

RESPONSIBLE AGENCY: **Florida Department of Transportation District 6**

Item Segment TOTAL ALL Years ALL Phases: $3,974

Item Number: 416487

Item TOTAL ALL Years ALL Phases ALL Segments: $3,974

MPO Project No: DT4170261
LRTP Ref: 5-5
County: DIST/ST-WIDE
Roadway ID:
Lanes Exist:
Lanes Improved:
Lanes Added:
Project Length:
District: 6

Project Description: **DISTRICTWIDE R/W ADVANCED ACQ SUPPORT**

Type of Work: **RIGHT OF WAY ACTIVITIES**

SIS or Non-SIS: **No**

Extra Description:

PHASE :

Funding Source	Proposed Funding (in $000s) <2017	2016 - 2017	2017 - 2018	2018 - 2019	2019 - 2020	2020 - 2021	>2021	All Years
BNCA	137	0	0	0	0	0	0	137
DIH	120	10	10	10	10	10	0	170

HIGHWAYS

MPO Project No:	DT4170261
LRTP Ref:	5-5
County:	DIST/ST-WIDE
Roadway ID:	
Lanes Exist:	
Lanes Improved:	
Lanes Added:	
Project Length:	
District:	6

Project Description: **DISTRICTWIDE R/W ADVANCED ACQ SUPPORT**

Type of Work: **RIGHT OF WAY ACTIVITIES**

SIS or Non-SIS: **No**

Extra Description:

PHASE :	Funding Source	Proposed Funding (in $000s) <2017	2016 - 2017	2017 - 2018	2018 - 2019	2019 - 2020	2020 - 2021	>2021	All Years
	DS	49	0	0	0	0	0	0	49
RIGHT OF WAY	**Total**	**306**	**10**	**10**	**10**	**10**	**10**	**0**	**356**

RESPONSIBLE AGENCY: **Florida Department of Transportation District 6**

Item Segment TOTAL ALL Years ALL Phases: $356

Item Number: 417026 **Item TOTAL ALL Years ALL Phases ALL Segments: $356**

MPO Project No:	DT4177402
LRTP Ref:	5-5
County:	MIAMI-DADE
Roadway ID:	
Lanes Exist:	
Lanes Improved:	
Lanes Added:	
Project Length:	17.260
District:	6

Project Description: **ITS EQUIPMENT REPLACEMENT - CONSULTANTS /GRANTS**

Type of Work: **ITS COMMUNICATION SYSTEM**

SIS or Non-SIS: **Yes**

Extra Description:

PHASE :	Funding Source	Proposed Funding (in $000s) <2017	2016 - 2017	2017 - 2018	2018 - 2019	2019 - 2020	2020 - 2021	>2021	All Years
		273	0	0	0	0	0	0	273
DESIGN/BUILD	**Total**	**273**	**0**	**0**	**0**	**0**	**0**	**0**	**273**
		2,149	0	0	0	0	0	0	2,149

HIGHWAYS

MPO Project No:	DT4177402
LRTP Ref:	5-5
County:	MIAMI-DADE
Roadway ID:	
Lanes Exist:	
Lanes Improved:	
Lanes Added:	
Project Length:	17.260
District:	6

Project Description: **ITS EQUIPMENT REPLACEMENT - CONSULTANTS /GRANTS**

Type of Work: **ITS COMMUNICATION SYSTEM** SIS or Non-SIS: **Yes**

Extra Description:

PHASE :	Funding Source	Proposed Funding (in $000s) <2017	2016 - 2017	2017 - 2018	2018 - 2019	2019 - 2020	2020 - 2021	>2021	All Years
		199	0	0	0	0	0	0	199
CAPITAL	Total	2,348	0	0	0	0	0	0	2,348

RESPONSIBLE AGENCY: **Florida Department of Transportation District 6** **Item Segment TOTAL ALL Years ALL Phases: $2,621**

Item Number: 417740 **Item TOTAL ALL Years ALL Phases ALL Segments: $21,861**

MPO Project No:	DT4177403
LRTP Ref:	5-5
County:	DIST/ST-WIDE
Roadway ID:	
Lanes Exist:	
Lanes Improved:	
Lanes Added:	
Project Length:	
District:	6

Project Description: **ITS OPERATIONS HARDWARE/SOFTWARE AND REPLACEMENT EQUIPMENT**

Type of Work: **TRAFFIC MANAGEMENT CENTERS** SIS or Non-SIS: **Yes**

Extra Description:

PHASE :	Funding Source	Proposed Funding (in $000s) <2017	2016 - 2017	2017 - 2018	2018 - 2019	2019 - 2020	2020 - 2021	>2021	All Years
		823	0	0	0	0	0	0	823
		414	0	0	0	0	0	0	414
CAPITAL	Total	1,237	0	0	0	0	0	0	1,237

HIGHWAYS

RESPONSIBLE AGENCY: **Florida Department of Transportation District 6** — **Item Segment TOTAL ALL Years ALL Phases:** **$1,237**

Item Number: **417740** — **Item TOTAL ALL Years ALL Phases ALL Segments:** **$21,861**

MPO Project No:	DT4177404
LRTP Ref:	5-5
County:	DIST/ST-WIDE
Roadway ID:	
Lanes Exist:	
Lanes Improved:	
Lanes Added:	
Project Length:	
District:	6

Project Description: **DISTRICTWIDE ITS EQUIPMENT REPLACEMENT**

Type of Work: **OTHER ITS** — SIS or Non-SIS: **Yes**

Extra Description:

PHASE :	Funding Source	Proposed Funding (in $000s) <2017	2016 - 2017	2017 - 2018	2018 - 2019	2019 - 2020	2020 - 2021	>2021	All Years
		7	0	0	0	0	0	0	7
		424	0	0	0	0	0	0	424
DESIGN/BUILD	**Total**	**431**	**0**	**0**	**0**	**0**	**0**	**0**	**431**
		1,478	0	0	0	0	0	0	1,478
		10	0	0	0	0	0	0	10
CAPITAL	**Total**	**1,488**	**0**	**0**	**0**	**0**	**0**	**0**	**1,488**

RESPONSIBLE AGENCY: **Florida Department of Transportation District 6** — **Item Segment TOTAL ALL Years ALL Phases:** **$1,919**

Item Number: **417740** — **Item TOTAL ALL Years ALL Phases ALL Segments:** **$21,861**

HIGHWAYS

MPO Project No:	DT4177405
LRTP Ref:	5-5
County:	MIAMI-DADE
Roadway ID:	
Lanes Exist:	
Lanes Improved:	
Lanes Added:	
Project Length:	
District:	6

Project Description: **ITS EQUIPMENT REPLACEMENT - CONSULTANTS /GRANTS**

Type of Work: **ITS COMMUNICATION SYSTEM** SIS or Non-SIS: **Yes**

Extra Description:

PHASE :	Funding Source	Proposed Funding (in $000s) <2017	2016 - 2017	2017 - 2018	2018 - 2019	2019 - 2020	2020 - 2021	>2021	All Years
		79	0	0	0	0	0	0	79
CONSTRUCTION	Total	79	0	0	0	0	0	0	79
		748	0	0	0	0	0	0	748
CAPITAL	Total	748	0	0	0	0	0	0	748

RESPONSIBLE AGENCY: **Florida Department of Transportation District 6**

Item Segment TOTAL ALL Years ALL Phases: $827

Item Number: 417740 **Item TOTAL ALL Years ALL Phases ALL Segments: $21,861**

MPO Project No:	DT4177406
LRTP Ref:	5-5
County:	MIAMI-DADE
Roadway ID:	
Lanes Exist:	
Lanes Improved:	
Lanes Added:	
Project Length:	
District:	6

Project Description: **ITS EQUIPMENT REPLACEMENT - CONSULTANTS /GRANTS**

Type of Work: **ITS COMMUNICATION SYSTEM** SIS or Non-SIS: **Yes**

Extra Description:

PHASE :	Funding Source	Proposed Funding (in $000s) <2017	2016 - 2017	2017 - 2018	2018 - 2019	2019 - 2020	2020 - 2021	>2021	All Years
		0	0	0	0	0	0	0	0
PLANNING AND DESIGN	Total	0	0	0	0	0	0	0	0
		114	0	0	0	0	0	0	114

HIGHWAYS

MPO Project No:	DT4177406
LRTP Ref:	5-5
County:	MIAMI-DADE
Roadway ID:	
Lanes Exist:	
Lanes Improved:	
Lanes Added:	
Project Length:	
District:	6

Project Description: **ITS EQUIPMENT REPLACEMENT - CONSULTANTS /GRANTS**

Type of Work: **ITS COMMUNICATION SYSTEM** SIS or Non-SIS: **Yes**

Extra Description:

PHASE :	Funding Source	Proposed Funding (in $000s) <2017	2016 - 2017	2017 - 2018	2018 - 2019	2019 - 2020	2020 - 2021	>2021	All Years
DESIGN/BUILD	**Total**	**114**	**0**	**0**	**0**	**0**	**0**	**0**	**114**
		971	0	0	0	0	0	0	971
		13	0	0	0	0	0	0	13
CAPITAL	**Total**	**984**	**0**	**0**	**0**	**0**	**0**	**0**	**984**

RESPONSIBLE AGENCY: **Florida Department of Transportation District 6**

Item Segment TOTAL ALL Years ALL Phases: $1,098

Item Number: 417740 **Item TOTAL ALL Years ALL Phases ALL Segments: $21,861**

MPO Project No:	DT4177407
LRTP Ref:	5-5
County:	MIAMI-DADE
Roadway ID:	
Lanes Exist:	
Lanes Improved:	
Lanes Added:	
Project Length:	
District:	6

Project Description: **ITS EQUIPMENT REPLACEMENT - CONSULTANTS /GRANTS**

Type of Work: **ITS COMMUNICATION SYSTEM** SIS or Non-SIS: **Yes**

Extra Description:

PHASE :	Funding Source	Proposed Funding (in $000s) <2017	2016 - 2017	2017 - 2018	2018 - 2019	2019 - 2020	2020 - 2021	>2021	All Years
		2	0	0	0	0	0	0	2
PLANNING AND DESIGN	**Total**	**2**	**0**	**0**	**0**	**0**	**0**	**0**	**2**
		7	0	0	0	0	0	0	7

HIGHWAYS

MPO Project No:	DT4177407
LRTP Ref:	5-5
County:	MIAMI-DADE
Roadway ID:	
Lanes Exist:	
Lanes Improved:	
Lanes Added:	
Project Length:	
District:	6

Project Description: **ITS EQUIPMENT REPLACEMENT - CONSULTANTS /GRANTS**

Type of Work: **ITS COMMUNICATION SYSTEM** SIS or Non-SIS: **Yes**

Extra Description:

PHASE :	Funding Source	Proposed Funding (in $000s) <2017	2016 - 2017	2017 - 2018	2018 - 2019	2019 - 2020	2020 - 2021	>2021	All Years
		130	0	0	0	0	0	0	130
DESIGN/BUILD	Total	137	0	0	0	0	0	0	137
		453	0	0	0	0	0	0	453
		50	0	0	0	0	0	0	50
CAPITAL	Total	503	0	0	0	0	0	0	503

RESPONSIBLE AGENCY: **Florida Department of Transportation District 6**

Item Segment TOTAL ALL Years ALL Phases: $642

Item Number: 417740 **Item TOTAL ALL Years ALL Phases ALL Segments: $21,861**

MPO Project No:	DT4177408
LRTP Ref:	5-5
County:	MIAMI-DADE
Roadway ID:	
Lanes Exist:	
Lanes Improved:	
Lanes Added:	
Project Length:	
District:	6

Project Description: **ITS EQUIPMENT REPLACEMENT - CONSULTANTS /GRANTS**

Type of Work: **ITS COMMUNICATION SYSTEM** SIS or Non-SIS: **Yes**

Extra Description:

PHASE :	Funding Source	Proposed Funding (in $000s) <2017	2016 - 2017	2017 - 2018	2018 - 2019	2019 - 2020	2020 - 2021	>2021	All Years
	DIH	60	0	0	0	0	0	0	60
	DS	80	37	0	0	0	0	0	117

HIGHWAYS

MPO Project No:	DT4177408
LRTP Ref:	5-5
County:	MIAMI-DADE
Roadway ID:	
Lanes Exist:	
Lanes Improved:	
Lanes Added:	
Project Length:	
District:	6

Project Description: **ITS EQUIPMENT REPLACEMENT - CONSULTANTS /GRANTS**

Type of Work: **ITS COMMUNICATION SYSTEM** SIS or Non-SIS: **Yes**

Extra Description:

PHASE :	Funding Source	Proposed Funding (in $000s) <2017	2016 - 2017	2017 - 2018	2018 - 2019	2019 - 2020	2020 - 2021	>2021	All Years
DESIGN/BUILD	**Total**	**140**	**37**	**0**	**0**	**0**	**0**	**0**	**177**
	ACNP	591	0	0	0	0	0	0	591
	DITS	31	0	0	0	0	0	0	31
	DSBD	377	0	0	0	0	0	0	377
CAPITAL	**Total**	**999**	**0**	**0**	**0**	**0**	**0**	**0**	**999**

RESPONSIBLE AGENCY: **Florida Department of Transportation District 6** **Item Segment TOTAL ALL Years ALL Phases: $1,176**

Item Number: 417740 **Item TOTAL ALL Years ALL Phases ALL Segments: $21,861**

MPO Project No:	DT4177409
LRTP Ref:	5-5
County:	MIAMI-DADE
Roadway ID:	
Lanes Exist:	
Lanes Improved:	
Lanes Added:	
Project Length:	
District:	6

Project Description: **ITS EQUIPMENT REPLACEMENT - CONSULTANTS /GRANTS**

Type of Work: **ITS COMMUNICATION SYSTEM** SIS or Non-SIS: **Yes**

Extra Description:

PHASE :	Funding Source	Proposed Funding (in $000s) <2017	2016 - 2017	2017 - 2018	2018 - 2019	2019 - 2020	2020 - 2021	>2021	All Years
	DIH	3	3	0	0	0	0	0	6
	DS	0	0	0	0	0	0	0	0
PLANNING AND DESIGN	**Total**	**3**	**3**	**0**	**0**	**0**	**0**	**0**	**6**

HIGHWAYS

MPO Project No:	DT4177409
LRTP Ref:	5-5
County:	MIAMI-DADE
Roadway ID:	
Lanes Exist:	
Lanes Improved:	
Lanes Added:	
Project Length:	
District:	6

Project Description: **ITS EQUIPMENT REPLACEMENT - CONSULTANTS /GRANTS**

Type of Work: **ITS COMMUNICATION SYSTEM**

SIS or Non-SIS: **Yes**

Extra Description:

PHASE :	Funding Source	Proposed Funding (in $000s) <2017	2016 - 2017	2017 - 2018	2018 - 2019	2019 - 2020	2020 - 2021	>2021	All Years
	DIH	2	0	0	0	0	0	0	2
	DS	84	40	0	0	0	0	0	124
	DSBD	131	165	0	0	0	0	0	296
DESIGN/BUILD	**Total**	**217**	**205**	**0**	**0**	**0**	**0**	**0**	**422**
	DITS	673	0	0	0	0	0	0	673
	DSBD	1,345	0	0	0	0	0	0	1,345
CAPITAL	**Total**	**2,018**	**0**	**0**	**0**	**0**	**0**	**0**	**2,018**

RESPONSIBLE AGENCY: **Florida Department of Transportation District 6**

Item Segment TOTAL ALL Years ALL Phases: $2,446

Item Number: 417740

Item TOTAL ALL Years ALL Phases ALL Segments: $21,861

HIGHWAYS

MPO Project No:	DT4180641
LRTP Ref:	5-5
County:	DIST/ST-WIDE
Roadway ID:	
Lanes Exist:	
Lanes Improved:	
Lanes Added:	
Project Length:	
District:	6

Project Description: **DISTRICTWIDE (ADA) COMPLIANCE CONSULTANT**

Type of Work: **SIDEWALK** SIS or Non-SIS: **No**

Extra Description:

PHASE :	Funding Source	Proposed Funding (in $000s) <2017	2016 - 2017	2017 - 2018	2018 - 2019	2019 - 2020	2020 - 2021	>2021	All Years
	DS	3,279	300	150	150	300	150	0	4,329
PLANNING AND DESIGN	**Total**	**3,279**	**300**	**150**	**150**	**300**	**150**	**0**	**4,329**

RESPONSIBLE AGENCY: **Florida Department of Transportation District 6** **Item Segment TOTAL ALL Years ALL Phases: $4,329**

Item Number: 418064 **Item TOTAL ALL Years ALL Phases ALL Segments: $4,329**

MPO Project No:	DT4180911
LRTP Ref:	5-5
County:	MIAMI-DADE
Roadway ID:	87053000
Lanes Exist:	3
Lanes Improved:	
Lanes Added:	3
Project Length:	1.340
District:	6

Project Description: **SR 968/W FLAGLER ST** **FROM W OF SR 9/27 AVE** **TO W 14 AVENUE**

Type of Work: **FLEXIBLE PAVEMENT RECONSTRUCT.** SIS or Non-SIS: **No**

Extra Description:

PHASE :	Funding Source	Proposed Funding (in $000s) <2017	2016 - 2017	2017 - 2018	2018 - 2019	2019 - 2020	2020 - 2021	>2021	All Years
	DDR	749	0	0	0	0	0	0	749
	DIH	167	0	0	0	0	0	0	167
	DS	1,496	0	0	0	0	0	0	1,496
	LF	186	0	0	0	0	0	0	186
PLANNING AND DESIGN	**Total**	**2,598**	**0**	**0**	**0**	**0**	**0**	**0**	**2,598**
	DDR	284	0	0	0	0	0	0	284

HIGHWAYS

MPO Project No:	DT4180911
LRTP Ref:	5-5
County:	MIAMI-DADE
Roadway ID:	87053000
Lanes Exist:	3
Lanes Improved:	
Lanes Added:	3
Project Length:	1.340
District:	6

Project Description: **SR 968/W FLAGLER ST** **FROM W OF SR 9/27 AVE** **TO W 14 AVENUE**

Type of Work: **FLEXIBLE PAVEMENT RECONSTRUCT.** SIS or Non-SIS: **No**

Extra Description:

PHASE :	Funding Source	Proposed Funding (in $000s) <2017	2016 - 2017	2017 - 2018	2018 - 2019	2019 - 2020	2020 - 2021	>2021	All Years
	DIH	164	0	0	0	0	0	0	164
	DS	396	0	0	0	0	0	0	396
RIGHT OF WAY	**Total**	**844**	**0**	**0**	**0**	**0**	**0**	**0**	**844**
	LF	2,129	0	0	0	0	0	0	2,129
RAILROAD & UTILITIES	**Total**	**2,129**	**0**	**0**	**0**	**0**	**0**	**0**	**2,129**
	DDR	1,882	0	0	0	0	0	0	1,882
	DIH	36	0	0	0	0	0	0	36
	DS	157	0	0	0	0	0	0	157
	LF	39	0	0	0	0	0	0	39
	LF	290	0	0	0	0	0	0	290
	SA	9,621	0	0	0	0	0	0	9,621
CONSTRUCTION	**Total**	**12,025**	**0**	**0**	**0**	**0**	**0**	**0**	**12,025**
	SA	0	0	400	0	0	0	0	400
ALTERNATIVE CONTRACTING INCENTIVES	**Total**	**0**	**0**	**400**	**0**	**0**	**0**	**0**	**400**

RESPONSIBLE AGENCY: **Florida Department of Transportation District 6**

Item Segment TOTAL ALL Years ALL Phases: $17,996

Item Number: 418091 **Item TOTAL ALL Years ALL Phases ALL Segments: $17,996**

HIGHWAYS

MPO Project No:	DT4183122
LRTP Ref:	5-5
County:	MIAMI-DADE
Roadway ID:	87053001
Lanes Exist:	3
Lanes Improved:	
Lanes Added:	3
Project Length:	1.163
District:	6

Project Description: **SR 968/SW 1ST STREET** **FROM SW 17TH AVENUE** **TO E OF SW 6TH AVENUE**

Type of Work: **FLEXIBLE PAVEMENT RECONSTRUCT.** SIS or Non-SIS: **No**

Extra Description:

PHASE :	Funding Source	Proposed Funding (in $000s) <2017	2016 - 2017	2017 - 2018	2018 - 2019	2019 - 2020	2020 - 2021	>2021	All Years
	DDR	25	0	0	0	0	0	0	25
	DIH	127	0	0	0	0	0	0	127
	DS	27	0	0	0	0	0	0	27
	DS	167	0	0	0	0	0	0	167
	EB	377	0	0	0	0	0	0	377
	SA	65	0	0	0	0	0	0	65
	SU	690	0	0	0	0	0	0	690
PLANNING AND DESIGN	**Total**	**1,478**	**0**	**0**	**0**	**0**	**0**	**0**	**1,478**
	DIH	80	0	0	0	0	0	0	80
	DS	52	0	0	0	0	0	0	52
RIGHT OF WAY	**Total**	**132**	**0**	**0**	**0**	**0**	**0**	**0**	**132**
	LF	0	66	0	0	0	0	0	66
RAILROAD & UTILITIES	**Total**	**0**	**66**	**0**	**0**	**0**	**0**	**0**	**66**
	DDR	0	77	0	0	0	0	0	77
	DDR	0	10,043	0	0	0	0	0	10,043
	DIH	0	71	0	0	0	0	0	71
	DS	4	0	0	0	0	0	0	4
CONSTRUCTION	**Total**	**4**	**10,191**	**0**	**0**	**0**	**0**	**0**	**10,195**

HIGHWAYS

MPO Project No:	DT4183122
LRTP Ref:	5-5
County:	MIAMI-DADE
Roadway ID:	87053001
Lanes Exist:	3
Lanes Improved:	
Lanes Added:	3
Project Length:	1.163
District:	6

Project Description: **SR 968/SW 1ST STREET** **FROM SW 17TH AVENUE** **TO E OF SW 6TH AVENUE**

Type of Work: **FLEXIBLE PAVEMENT RECONSTRUCT.** SIS or Non-SIS: **No**

Extra Description:

PHASE :

Funding Source	Proposed Funding (in $000s) <2017	2016 - 2017	2017 - 2018	2018 - 2019	2019 - 2020	2020 - 2021	>2021	All Years
DS	0	0	400	0	0	0	0	400
ALTERNATIVE CONTRACTING INCENTIVES Total	**0**	**0**	**400**	**0**	**0**	**0**	**0**	**400**

RESPONSIBLE AGENCY: **Florida Department of Transportation District 6**

Item Segment TOTAL ALL Years ALL Phases: $12,271

Item Number: 418312 **Item TOTAL ALL Years ALL Phases ALL Segments: $12,271**

MPO Project No:	DT4184231
LRTP Ref:	6-24
County:	MIAMI-DADE
Roadway ID:	87260000
Lanes Exist:	6
Lanes Improved:	
Lanes Added:	6
Project Length:	9.591
District:	6

Project Description: **SR 826/PALMETTO EXPY** **FROM SR 93/I-75** **TO GOLDEN GLADES INTRCHNG**

Type of Work: **PD&E/EMO STUDY** SIS or Non-SIS: **Yes**

Extra Description:

PHASE :

Funding Source	Proposed Funding (in $000s) <2017	2016 - 2017	2017 - 2018	2018 - 2019	2019 - 2020	2020 - 2021	>2021	All Years
	562	0	0	0	0	0	0	562
	5,318	0	0	0	0	0	0	5,318

HIGHWAYS

MPO Project No:	DT4184231
LRTP Ref:	6-24
County:	MIAMI-DADE
Roadway ID:	87260000
Lanes Exist:	6
Lanes Improved:	
Lanes Added:	6
Project Length:	9.591
District:	6

Project Description: **SR 826/PALMETTO EXPY** **FROM SR 93/I-75** **TO GOLDEN GLADES INTRCHNG**

Type of Work: **PD&E/EMO STUDY** SIS or Non-SIS: **Yes**

Extra Description:

PHASE :	Funding Source	Proposed Funding (in $000s) <2017	2016 - 2017	2017 - 2018	2018 - 2019	2019 - 2020	2020 - 2021	>2021	All Years
		1,314	0	0	0	0	0	0	1,314
PROJECT DEVELOPMENT AND ENVIRONMENTAL	Total	7,194	0	0	0	0	0	0	7,194

RESPONSIBLE AGENCY: **Florida Department of Transportation District 6**

Item Segment TOTAL ALL Years ALL Phases: $7,194

Item Number: 418423 **Item TOTAL ALL Years ALL Phases ALL Segments: $47,593**

MPO Project No:	DT4184232
LRTP Ref:	6-24
County:	MIAMI-DADE
Roadway ID:	
Lanes Exist:	
Lanes Improved:	
Lanes Added:	
Project Length:	1.652
District:	6

Project Description: **SR 826/PALMETTO EXPY** **FROM NW 67 AVENUE** **TO NW 47 AVENUE**

Type of Work: **ADD AUXILIARY LANE(S)** SIS or Non-SIS: **Yes**

Extra Description:

PHASE :	Funding Source	Proposed Funding (in $000s) <2017	2016 - 2017	2017 - 2018	2018 - 2019	2019 - 2020	2020 - 2021	>2021	All Years
		370	0	0	0	0	0	0	370
PLANNING AND DESIGN	Total	370	0	0	0	0	0	0	370
		1	0	0	0	0	0	0	1

HIGHWAYS

MPO Project No:	DT4184232
LRTP Ref:	6-24
County:	MIAMI-DADE
Roadway ID:	
Lanes Exist:	
Lanes Improved:	
Lanes Added:	
Project Length:	1.652
District:	6

Project Description: **SR 826/PALMETTO EXPY** **FROM NW 67 AVENUE** **TO NW 47 AVENUE**

Type of Work: **ADD AUXILIARY LANE(S)** SIS or Non-SIS: **Yes**

Extra Description:

PHASE :	Funding Source	Proposed Funding (in $000s) <2017	2016 - 2017	2017 - 2018	2018 - 2019	2019 - 2020	2020 - 2021	>2021	All Years
RAILROAD & UTILITIES	Total	1	0	0	0	0	0	0	1
		218	0	0	0	0	0	0	218
		2,200	0	0	0	0	0	0	2,200
		39	0	0	0	0	0	0	39
CONSTRUCTION	Total	2,457	0	0	0	0	0	0	2,457

RESPONSIBLE AGENCY: **Florida Department of Transportation District 6** **Item Segment TOTAL ALL Years ALL Phases: $2,828**

Item Number: 418423 **Item TOTAL ALL Years ALL Phases ALL Segments: $47,593**

MPO Project No:	DT4184233
LRTP Ref:	6-24
County:	MIAMI-DADE
Roadway ID:	87260000
Lanes Exist:	3
Lanes Improved:	1
Lanes Added:	3
Project Length:	7.316
District:	6

Project Description: **SR 826/PALMETTO EXPY** **FROM SR 836** **TO SR 93/I-75**

Type of Work: **PD&E/EMO STUDY** SIS or Non-SIS: **Yes**

Extra Description:

PHASE :	Funding Source	Proposed Funding (in $000s) <2017	2016 - 2017	2017 - 2018	2018 - 2019	2019 - 2020	2020 - 2021	>2021	All Years
		5,334	0	0	0	0	0	0	5,334
PLANNING AND DESIGN	Total	5,334	0	0	0	0	0	0	5,334
		1	0	0	0	0	0	0	1

HIGHWAYS

MPO Project No:	DT4184233
LRTP Ref:	6-24
County:	MIAMI-DADE
Roadway ID:	87260000
Lanes Exist:	3
Lanes Improved:	1
Lanes Added:	3
Project Length:	7.316
District:	6

Project Description: **SR 826/PALMETTO EXPY** **FROM SR 836** **TO SR 93/I-75**

Type of Work: **PD&E/EMO STUDY** SIS or Non-SIS: **Yes**

Extra Description:

PHASE :	Funding Source	<2017	2016 - 2017	2017 - 2018	2018 - 2019	2019 - 2020	2020 - 2021	>2021	All Years
		Proposed Funding (in $000s)							
RIGHT OF WAY	Total	1	0	0	0	0	0	0	1
		9	0	0	0	0	0	0	9
RAILROAD & UTILITIES	Total	9	0	0	0	0	0	0	9
		1,066	0	0	0	0	0	0	1,066
PROJECT DEVELOPMENT AND ENVIRONMENTAL	Total	1,066	0	0	0	0	0	0	1,066

RESPONSIBLE AGENCY: **Florida Department of Transportation District 6**

Item Segment TOTAL ALL Years ALL Phases: **$6,410**

Item Number: **418423** **Item TOTAL ALL Years ALL Phases ALL Segments:** **$47,593**

MPO Project No:	DT4184235
LRTP Ref:	6-24
County:	MIAMI-DADE
Roadway ID:	87260000
Lanes Exist:	6
Lanes Improved:	8
Lanes Added:	4
Project Length:	7.143
District:	6

Project Description: **SR 826/PALMETTO EXPY** **FROM NW 154 STREET** **TO NW 17 AVENUE**

Type of Work: **ADD SPECIAL USE LANE** SIS or Non-SIS: **Yes**

Extra Description:

PHASE :	Funding Source	<2017	2016 - 2017	2017 - 2018	2018 - 2019	2019 - 2020	2020 - 2021	>2021	All Years
		Proposed Funding (in $000s)							
	DI	0	0	0	67	0	0	0	67
	DIH	0	40	100	51	0	0	0	191
	DIS	0	0	100	0	0	0	0	100

HIGHWAYS

MPO Project No:	DT4184235
LRTP Ref:	6-24
County:	MIAMI-DADE
Roadway ID:	87260000
Lanes Exist:	6
Lanes Improved:	8
Lanes Added:	4
Project Length:	7.143
District:	6

Project Description: **SR 826/PALMETTO EXPY** **FROM NW 154 STREET** **TO NW 17 AVENUE**

Type of Work: **ADD SPECIAL USE LANE** SIS or Non-SIS: **Yes**

Extra Description:

PHASE :	Funding Source	Proposed Funding (in $000s) <2017	2016 - 2017	2017 - 2018	2018 - 2019	2019 - 2020	2020 - 2021	>2021	All Years
	DSBD	0	169	0	0	0	0	0	169
RIGHT OF WAY	**Total**	**0**	**209**	**200**	**118**	**0**	**0**	**0**	**527**
	DDR	0	0	1,099	0	0	0	0	1,099
	DI	1,000	1,517	1,637	9,563	0	0	0	13,717
	DIS	0	0	5,038	0	0	0	0	5,038
	DS	0	0	500	0	0	0	0	500
	DSBD	0	5,025	0	0	0	0	0	5,025
	SIWR	0	0	3,175	0	0	0	0	3,175
RAILROAD & UTILITIES	**Total**	**1,000**	**6,542**	**11,449**	**9,563**	**0**	**0**	**0**	**28,554**

RESPONSIBLE AGENCY: **Florida Department of Transportation District 6**

Item Segment TOTAL ALL Years ALL Phases: $29,081

Item Number: 418423 **Item TOTAL ALL Years ALL Phases ALL Segments: $47,593**

HIGHWAYS

MPO Project No:	DT4184236
LRTP Ref:	6-36
County:	MIAMI-DADE
Roadway ID:	87260000
Lanes Exist:	3
Lanes Improved:	5
Lanes Added:	2
Project Length:	6.517
District:	6

Project Description: **SR 826/PALMETTO EXPY FROM SR 968/W FLAGLER ST TO NW 154 STREET**

Type of Work: **PD&E/EMO STUDY** SIS or Non-SIS: **Yes**

Extra Description:

PHASE :	Funding Source	<2017	2016 - 2017	2017 - 2018	2018 - 2019	2019 - 2020	2020 - 2021	>2021	All Years
		Proposed Funding (in $000s)							
	DIH	0	0	0	0	0	80	0	80
	DS	0	0	0	0	0	2,000	0	2,000
PROJECT DEVELOPMENT AND ENVIRONMENTAL	Total	0	0	0	0	0	2,080	0	2,080

RESPONSIBLE AGENCY: **Florida Department of Transportation District 6** **Item Segment TOTAL ALL Years ALL Phases: $2,080**

Item Number: 418423 **Item TOTAL ALL Years ALL Phases ALL Segments: $47,593**

MPO Project No:	DT4188281
LRTP Ref:	5-5
County:	DIST/ST-WIDE
Roadway ID:	87030000
Lanes Exist:	4
Lanes Improved:	
Lanes Added:	
Project Length:	2.925
District:	6

Project Description: **D/W MOVABLE BR AM ASSET MANAGEMENT**

Type of Work: **BRIDGE-ROUTINE MAINTENANCE** SIS or Non-SIS: **No**

Extra Description:

PHASE :	Funding Source	<2017	2016 - 2017	2017 - 2018	2018 - 2019	2019 - 2020	2020 - 2021	>2021	All Years
		Proposed Funding (in $000s)							
	BRRP	199	0	0	0	0	0	0	199
	DIH	12	0	0	0	0	0	0	12
	DS	295	0	0	0	0	0	0	295
CONSTRUCTION	Total	506	0	0	0	0	0	0	506
	D	33,118	3,274	3,274	3,274	3,274	3,274	0	49,488

HIGHWAYS

MPO Project No:	DT4188281
LRTP Ref:	5-5
County:	DIST/ST-WIDE
Roadway ID:	87030000
Lanes Exist:	4
Lanes Improved:	
Lanes Added:	
Project Length:	2.925
District:	6

Project Description: **D/W MOVABLE BR AM ASSET MANAGEMENT**

Type of Work: **BRIDGE-ROUTINE MAINTENANCE** SIS or Non-SIS: **No**

Extra Description:

PHASE :	Funding Source	Proposed Funding (in $000s) <2017	2016 - 2017	2017 - 2018	2018 - 2019	2019 - 2020	2020 - 2021	>2021	All Years
MAINTENANCE	Total	33,118	3,274	3,274	3,274	3,274	3,274	0	49,488

RESPONSIBLE AGENCY: **Florida Department of Transportation District 6** **Item Segment TOTAL ALL Years ALL Phases: $49,994**

Item Number: 418828 **Item TOTAL ALL Years ALL Phases ALL Segments: $49,994**

MPO Project No:	DT4209101
LRTP Ref:	6-14
County:	MIAMI-DADE
Roadway ID:	87000148
Lanes Exist:	2
Lanes Improved:	
Lanes Added:	2
Project Length:	0.105
District:	6

Project Description: **WEST AVE CONNECTOR BRDG FRM N OF LINCOLN RD TO SOUTH OF 18 STREET**

Type of Work: **NEW BRIDGE CONSTRUCTION** SIS or Non-SIS: **No**

Extra Description:

PHASE :	Funding Source	Proposed Funding (in $000s) <2017	2016 - 2017	2017 - 2018	2018 - 2019	2019 - 2020	2020 - 2021	>2021	All Years
	HPP	561	0	0	0	0	0	0	561
	SA	0	0	0	0	0	0	0	0
	SA	5	0	0	0	0	0	0	5
PLANNING AND DESIGN	Total	566	0	0	0	0	0	0	566
	LF	1,635	0	0	0	0	0	0	1,635
RIGHT OF WAY	Total	1,635	0	0	0	0	0	0	1,635

HIGHWAYS

MPO Project No:	DT4209101
LRTP Ref:	6-14
County:	MIAMI-DADE
Roadway ID:	87000148
Lanes Exist:	2
Lanes Improved:	
Lanes Added:	2
Project Length:	0.105
District:	6

Project Description: **WEST AVE CONNECTOR BRDG FRM N OF LINCOLN RD TO SOUTH OF 18 STREET**

Type of Work: **NEW BRIDGE CONSTRUCTION**

SIS or Non-SIS: **No**

Extra Description:

PHASE :	Funding Source	Proposed Funding (in $000s) <2017	2016 - 2017	2017 - 2018	2018 - 2019	2019 - 2020	2020 - 2021	>2021	All Years
	HPP	689	0	0	0	0	0	0	689
PROJECT DEVELOPMENT AND ENVIRONMENTAL	**Total**	**689**	**0**	**0**	**0**	**0**	**0**	**0**	**689**
	LF	0	0	2,552	0	0	0	0	2,552
CONSTRUCTION	**Total**	**0**	**0**	**2,552**	**0**	**0**	**0**	**0**	**2,552**

RESPONSIBLE AGENCY: **Florida Department of Transportation District 6**

Item Segment TOTAL ALL Years ALL Phases: $5,442

Item Number: 420910 **Item TOTAL ALL Years ALL Phases ALL Segments: $5,442**

MPO Project No:	DT4209171
LRTP Ref:	6-52
County:	MIAMI-DADE
Roadway ID:	
Lanes Exist:	
Lanes Improved:	
Lanes Added:	
Project Length:	
District:	6

Project Description: **OVERTOWN GREENWAY BETWEEN NW 3RD AVE AND NW 7TH AVENUE**

Type of Work: **BIKE PATH/TRAIL**

SIS or Non-SIS: **No**

Extra Description:

PHASE :	Funding Source	Proposed Funding (in $000s) <2017	2016 - 2017	2017 - 2018	2018 - 2019	2019 - 2020	2020 - 2021	>2021	All Years
		1	0	0	0	0	0	0	1
		4	0	0	0	0	0	0	4
		1,080	0	0	0	0	0	0	1,080

HIGHWAYS

MPO Project No:	DT4209171
LRTP Ref:	6-52
County:	MIAMI-DADE
Roadway ID:	
Lanes Exist:	
Lanes Improved:	
Lanes Added:	
Project Length:	
District:	6

Project Description: **OVERTOWN GREENWAY BETWEEN NW 3RD AVE AND NW 7TH AVENUE**

Type of Work: **BIKE PATH/TRAIL**

SIS or Non-SIS: **No**

Extra Description:

PHASE :	Funding Source	Proposed Funding (in $000s) <2017	2016 - 2017	2017 - 2018	2018 - 2019	2019 - 2020	2020 - 2021	>2021	All Years
		1,057	0	0	0	0	0	0	1,057
CONSTRUCTION	**Total**	**2,142**	**0**	**0**	**0**	**0**	**0**	**0**	**2,142**

RESPONSIBLE AGENCY: **CITY OF MIAMI**

Item Segment TOTAL ALL Years ALL Phases: $2,142

Item Number: 420917 **Item TOTAL ALL Years ALL Phases ALL Segments: $3,095**

MPO Project No:	DT4209172
LRTP Ref:	6-56
County:	MIAMI-DADE
Roadway ID:	
Lanes Exist:	
Lanes Improved:	
Lanes Added:	
Project Length:	
District:	6

Project Description: **OVERTOWN GREENWAY ALONG NW 11 ST FROM NW 7 AVE TO E OF NW 12 AVE**

Type of Work: **BIKE PATH/TRAIL**

SIS or Non-SIS: **No**

Extra Description:

PHASE :	Funding Source	Proposed Funding (in $000s) <2017	2016 - 2017	2017 - 2018	2018 - 2019	2019 - 2020	2020 - 2021	>2021	All Years
	LF	115	0	0	0	0	0	0	115
PLANNING AND DESIGN	**Total**	**115**	**0**	**0**	**0**	**0**	**0**	**0**	**115**
	LF	0	0	135	0	0	0	0	135
	SA	0	0	2	0	0	0	0	2
	TALU	0	0	701	0	0	0	0	701
CONSTRUCTION	**Total**	**0**	**0**	**838**	**0**	**0**	**0**	**0**	**838**

HIGHWAYS

RESPONSIBLE AGENCY: **Florida Department of Transportation District 6**

Item Segment TOTAL ALL Years ALL Phases: **$953**

Item Number: **420917** **Item TOTAL ALL Years ALL Phases ALL Segments:** **$3,095**

MPO Project No:	DT4213571
LRTP Ref:	6-14
County:	MIAMI-DADE
Roadway ID:	87000044
Lanes Exist:	2
Lanes Improved:	2
Lanes Added:	1
Project Length:	1.101
District:	6

Project Description: **SW 320 STREET** **FROM SW 187 AVENUE** **TO FLAGLER AVENUE**

Type of Work: **ADD TURN LANE(S)** SIS or Non-SIS: **No**

Extra Description:

PHASE :	Funding Source	<2017	2016 - 2017	2017 - 2018	2018 - 2019	2019 - 2020	2020 - 2021	>2021	All Years
		Proposed Funding (in $000s)							
	HPP	0	0	1,795	0	0	0	0	1,795
	SA	0	0	5	0	0	0	0	5
CONSTRUCTION	Total	**0**	**0**	**1,800**	**0**	**0**	**0**	**0**	**1,800**

RESPONSIBLE AGENCY: **Florida Department of Transportation District 6**

Item Segment TOTAL ALL Years ALL Phases: **$1,800**

Item Number: **421357** **Item TOTAL ALL Years ALL Phases ALL Segments:** **$1,800**

MPO Project No:	DT4217072
LRTP Ref:	6-10
County:	MIAMI-DADE
Roadway ID:	87075000
Lanes Exist:	8
Lanes Improved:	8
Lanes Added:	2
Project Length:	1.349
District:	6

Project Description: **SR 93/I-75 ML SYSTEM** **FROM NW 170 STREET** **TO S OF HEFT INTERCHANGE**

Type of Work: **ADD SPECIAL USE LANE** SIS or Non-SIS: **Yes**

Extra Description:

PHASE :	Funding Source	<2017	2016 - 2017	2017 - 2018	2018 - 2019	2019 - 2020	2020 - 2021	>2021	All Years
		Proposed Funding (in $000s)							
	DI	67	0	0	0	0	0	0	67
	DIH	39	0	0	0	0	0	0	39
	DS	14	0	0	0	0	0	0	14

HIGHWAYS

MPO Project No:	DT4217072
LRTP Ref:	6-10
County:	MIAMI-DADE
Roadway ID:	87075000
Lanes Exist:	8
Lanes Improved:	8
Lanes Added:	2
Project Length:	1.349
District:	6

Project Description: **SR 93/I-75 ML SYSTEM** **FROM NW 170 STREET** **TO S OF HEFT INTERCHANGE**

Type of Work: **ADD SPECIAL USE LANE** SIS or Non-SIS: **Yes**

Extra Description:

PHASE :	Funding Source	Proposed Funding (in $000s) <2017	2016 - 2017	2017 - 2018	2018 - 2019	2019 - 2020	2020 - 2021	>2021	All Years
	STED	67	0	0	0	0	0	0	67
PLANNING AND DESIGN	**Total**	**187**	**0**	**0**	**0**	**0**	**0**	**0**	**187**
	DDR	1,549	0	0	0	0	0	0	1,549
	LF	2,821	0	0	0	0	0	0	2,821
RIGHT OF WAY	**Total**	**4,370**	**0**	**0**	**0**	**0**	**0**	**0**	**4,370**
	DDR	64	0	0	0	0	0	0	64
ENVIRONMENTAL	**Total**	**64**	**0**	**0**	**0**	**0**	**0**	**0**	**64**
	ACNP	3,582	0	0	0	0	0	0	3,582
	DDR	51	31	0	0	0	0	0	82
	DI	60	20	20	0	0	0	0	100
	DI	178	0	0	0	0	0	0	178
	DIH	70	0	0	0	0	0	0	70
	DS	150	0	0	0	0	0	0	150
	NHPP	806	0	0	0	0	0	0	806
	PKYI	2	0	0	0	0	0	0	2
	SIWR	0	1,800	0	20	0	0	0	1,820
	STED	30,969	0	0	0	0	0	0	30,969

HIGHWAYS

MPO Project No:	DT4217072
LRTP Ref:	6-10
County:	MIAMI-DADE
Roadway ID:	87075000
Lanes Exist:	8
Lanes Improved:	8
Lanes Added:	2
Project Length:	1.349
District:	6

Project Description: **SR 93/I-75 ML SYSTEM** **FROM NW 170 STREET** **TO S OF HEFT INTERCHANGE**

Type of Work: **ADD SPECIAL USE LANE** SIS or Non-SIS: **Yes**

Extra Description:

PHASE :	Funding Source	<2017	2016 - 2017	2017 - 2018	2018 - 2019	2019 - 2020	2020 - 2021	>2021	All Years
		Proposed Funding (in $000s)							
DESIGN/BUILD	**Total**	**35,868**	**1,851**	**20**	**20**	**0**	**0**	**0**	**37,759**
	DDR	0	0	700	0	0	0	0	700
ALTERNATIVE CONTRACTING INCENTIVES	**Total**	**0**	**0**	**700**	**0**	**0**	**0**	**0**	**700**

RESPONSIBLE AGENCY: **Florida Department of Transportation District 6** **Item Segment TOTAL ALL Years ALL Phases: $43,080**

Item Number: 421707 **Item TOTAL ALL Years ALL Phases ALL Segments: $207,592**

MPO Project No:	DT4217078
LRTP Ref:	6-10
County:	MIAMI-DADE
Roadway ID:	87075000
Lanes Exist:	8
Lanes Improved:	4
Lanes Added:	2
Project Length:	0.608
District:	6

Project Description: **SR 93/I-75 ML SYSTEM FR S OF HEFT INTCH TO MIAMI/DADE COUNTYLINE**

Type of Work: **ADD SPECIAL USE LANE** SIS or Non-SIS: **Yes**

Extra Description:

PHASE :	Funding Source	<2017	2016 - 2017	2017 - 2018	2018 - 2019	2019 - 2020	2020 - 2021	>2021	All Years
		Proposed Funding (in $000s)							
	DI	264	0	0	0	0	0	0	264
	DIH	24	0	0	0	0	0	0	24
	PKYI	73	0	0	0	0	0	0	73
PLANNING AND DESIGN	**Total**	**361**	**0**	**0**	**0**	**0**	**0**	**0**	**361**
	ACNP	32,130	0	0	0	0	0	0	32,130

HIGHWAYS

MPO Project No:	DT4217078
LRTP Ref:	6-10
County:	MIAMI-DADE
Roadway ID:	87075000
Lanes Exist:	8
Lanes Improved:	4
Lanes Added:	2
Project Length:	0.608
District:	6

Project Description: **SR 93/I-75 ML SYSTEM FR S OF HEFT INTCH TO MIAMI/DADE COUNTYLINE**

Type of Work: **ADD SPECIAL USE LANE**

SIS or Non-SIS: **Yes**

Extra Description:

PHASE :	Funding Source	Proposed Funding (in $000s) <2017	2016 - 2017	2017 - 2018	2018 - 2019	2019 - 2020	2020 - 2021	>2021	All Years
	DDR	101	21	0	0	0	0	0	122
	DIH	33	0	0	0	0	0	0	33
	DIS	1,609	0	0	0	0	0	0	1,609
	NHPP	541	0	0	0	0	0	0	541
	PKYI	90	0	0	0	0	0	0	90
	PKYI	46,423	0	0	0	0	0	0	46,423
	STED	80,181	0	0	0	0	0	0	80,181
DESIGN/BUILD	**Total**	**161,108**	**21**	**0**	**0**	**0**	**0**	**0**	**161,129**
	DDR	0	0	2,125	0	0	0	0	2,125
ALTERNATIVE CONTRACTING INCENTIVES	**Total**	**0**	**0**	**2,125**	**0**	**0**	**0**	**0**	**2,125**

RESPONSIBLE AGENCY: **Florida Department of Transportation District 6**

Item Segment TOTAL ALL Years ALL Phases: $163,615

Item Number: 421707

Item TOTAL ALL Years ALL Phases ALL Segments: $207,592

HIGHWAYS

MPO Project No:	DT4217079
LRTP Ref:	6-10
County:	MIAMI-DADE
Roadway ID:	87075000
Lanes Exist:	8
Lanes Improved:	
Lanes Added:	8
Project Length:	1.957
District:	6

Project Description: **SR 93/I-75 ML SYSTEM** **FROM NW 170 STREET** **TO MIAMI-DADE/BROWARD CL**

Type of Work: **ITS COMMUNICATION SYSTEM** SIS or Non-SIS: **Yes**

Extra Description:

PHASE :	Funding Source	Proposed Funding (in $000s) <2017	2016 - 2017	2017 - 2018	2018 - 2019	2019 - 2020	2020 - 2021	>2021	All Years
	DIH	1	0	0	0	0	0	0	1
	PKYI	23	0	0	0	0	0	0	23
	STED	15	0	0	0	0	0	0	15
PLANNING AND DESIGN	**Total**	**39**	**0**	**0**	**0**	**0**	**0**	**0**	**39**
	ACNP	703	0	0	0	0	0	0	703
	DS	5	0	0	0	0	0	0	5
	PKYI	0	0	0	0	0	0	0	0
DESIGN/BUILD	**Total**	**708**	**0**	**0**	**0**	**0**	**0**	**0**	**708**
	ACNP	0	150	0	0	0	0	0	150
ALTERNATIVE CONTRACTING INCENTIVES	**Total**	**0**	**150**	**0**	**0**	**0**	**0**	**0**	**150**

RESPONSIBLE AGENCY: **Florida Department of Transportation District 6**

Item Segment TOTAL ALL Years ALL Phases: $897

Item Number: 421707 **Item TOTAL ALL Years ALL Phases ALL Segments: $207,592**

HIGHWAYS

MPO Project No:	DT4231261
LRTP Ref:	6-12
County:	MIAMI-DADE
Roadway ID:	87200000
Lanes Exist:	8
Lanes Improved:	
Lanes Added:	8
Project Length:	1.953
District:	6

Project Description: **SR 836/I-95 INTERCHANGE RAMPS FROM NW 17 AVE TO I-95 (MDX)**

Type of Work: **INTERCHANGE IMPROVEMENT** SIS or Non-SIS: **Yes**

Extra Description:

PHASE :	Funding Source	Proposed Funding (in $000s) <2017	2016 - 2017	2017 - 2018	2018 - 2019	2019 - 2020	2020 - 2021	>2021	All Years
	LF	2,293	0	0	0	0	0	0	2,293
PLANNING AND DESIGN	**Total**	**2,293**	**0**	**0**	**0**	**0**	**0**	**0**	**2,293**
	LF	0	191,900	16,000	0	0	0	0	207,900
DESIGN/BUILD	**Total**	**0**	**191,900**	**16,000**	**0**	**0**	**0**	**0**	**207,900**

RESPONSIBLE AGENCY: **Florida Department of Transportation District 6**

Item Segment TOTAL ALL Years ALL Phases: $210,193

Item Number: 423126 **Item TOTAL ALL Years ALL Phases ALL Segments: $252,098**

MPO Project No:	DT4231262
LRTP Ref:	6-12
County:	MIAMI-DADE
Roadway ID:	87270224
Lanes Exist:	2
Lanes Improved:	
Lanes Added:	2
Project Length:	0.227
District:	6

Project Description: **SR 9A/I-95 SOUTHBOUND RAMP TO WESTBOUND SR 836**

Type of Work: **INTERCHANGE IMPROVEMENT** SIS or Non-SIS: **Yes**

Extra Description:

PHASE :	Funding Source	Proposed Funding (in $000s) <2017	2016 - 2017	2017 - 2018	2018 - 2019	2019 - 2020	2020 - 2021	>2021	All Years
	DI	0	0	0	0	5,939	0	0	5,939
	DIH	0	0	0	0	966	0	0	966

HIGHWAYS

MPO Project No:	DT4231262
LRTP Ref:	6-12
County:	MIAMI-DADE
Roadway ID:	87270224
Lanes Exist:	2
Lanes Improved:	
Lanes Added:	2
Project Length:	0.227
District:	6

Project Description: **SR 9A/I-95 SOUTHBOUND RAMP TO WESTBOUND SR 836**

Type of Work: **INTERCHANGE IMPROVEMENT** SIS or Non-SIS: **Yes**

Extra Description:

PHASE :	Funding Source	<2017	2016 - 2017	2017 - 2018	2018 - 2019	2019 - 2020	2020 - 2021	>2021	All Years
		Proposed Funding (in $000s)							
	STED	0	0	0	0	35,000	0	0	35,000
DESIGN/BUILD	**Total**	**0**	**0**	**0**	**0**	**41,905**	**0**	**0**	**41,905**

RESPONSIBLE AGENCY: **Florida Department of Transportation District 6**

Item Segment TOTAL ALL Years ALL Phases: $41,905

Item Number: 423126 **Item TOTAL ALL Years ALL Phases ALL Segments: $252,098**

MPO Project No:	DT4232511
LRTP Ref:	6-32
County:	MIAMI-DADE
Roadway ID:	87090000
Lanes Exist:	4
Lanes Improved:	
Lanes Added:	
Project Length:	9.626
District:	6

Project Description: **SR 25/OKEECHOBEE RD FROM SR 997/KROME AVENUE TO NW 79TH AVENUE**

Type of Work: **PD&E/EMO STUDY** SIS or Non-SIS: **Yes**

Extra Description:

PHASE :	Funding Source	<2017	2016 - 2017	2017 - 2018	2018 - 2019	2019 - 2020	2020 - 2021	>2021	All Years
		Proposed Funding (in $000s)							
		6	0	0	0	0	0	0	6
PLANNING AND DESIGN	**Total**	**6**	**0**	**0**	**0**	**0**	**0**	**0**	**6**
		159	0	0	0	0	0	0	159

HIGHWAYS

MPO Project No:	DT4232511
LRTP Ref:	6-32
County:	MIAMI-DADE
Roadway ID:	87090000
Lanes Exist:	4
Lanes Improved:	
Lanes Added:	
Project Length:	9.626
District:	6

Project Description: **SR 25/OKEECHOBEE RD** **FROM SR 997/KROME AVENUE** **TO NW 79TH AVENUE**

Type of Work: **PD&E/EMO STUDY** SIS or Non-SIS: **Yes**

Extra Description:

PHASE :	Funding Source	<2017	2016 - 2017	2017 - 2018	2018 - 2019	2019 - 2020	2020 - 2021	>2021	All Years
		Proposed Funding (in $000s)							
		3,590	0	0	0	0	0	0	3,590
		93	0	0	0	0	0	0	93
PROJECT DEVELOPMENT AND ENVIRONMENTAL	**Total**	**3,842**	**0**	**0**	**0**	**0**	**0**	**0**	**3,842**

RESPONSIBLE AGENCY: **Florida Department of Transportation District 6** **Item Segment TOTAL ALL Years ALL Phases: $3,848**

Item Number: 423251 **Item TOTAL ALL Years ALL Phases ALL Segments: $407,093**

MPO Project No:	DT4232512
LRTP Ref:	6-32
County:	MIAMI-DADE
Roadway ID:	87090000
Lanes Exist:	4
Lanes Improved:	4
Lanes Added:	2
Project Length:	4.490
District:	6

Project Description: **SR 25/OKEECHOBEE RD** **FROM WEST OF KROME AVENUE** **TO EAST OF NW 117 AVENUE**

Type of Work: **ADD LANES & RECONSTRUCT** SIS or Non-SIS: **Yes**

Extra Description:

PHASE :	Funding Source	<2017	2016 - 2017	2017 - 2018	2018 - 2019	2019 - 2020	2020 - 2021	>2021	All Years
		Proposed Funding (in $000s)							
	ACNP	0	3,000	0	0	0	0	0	3,000
	DIH	0	150	0	0	0	0	0	150
PLANNING AND DESIGN	**Total**	**0**	**3,150**	**0**	**0**	**0**	**0**	**0**	**3,150**
	DDR	0	0	1,573	1,550	530	0	0	3,653
	DIH	0	0	65	50	50	0	0	165

HIGHWAYS

MPO Project No:	DT4232512
LRTP Ref:	6-32
County:	MIAMI-DADE
Roadway ID:	87090000
Lanes Exist:	4
Lanes Improved:	4
Lanes Added:	2
Project Length:	4.490
District:	6

Project Description: **SR 25/OKEECHOBEE RD** **FROM WEST OF KROME AVENUE** **TO EAST OF NW 117 AVENUE**

Type of Work: **ADD LANES & RECONSTRUCT** SIS or Non-SIS: **Yes**

Extra Description:

PHASE :	Funding Source	Proposed Funding (in $000s) <2017	2016 - 2017	2017 - 2018	2018 - 2019	2019 - 2020	2020 - 2021	>2021	All Years
RIGHT OF WAY	**Total**	**0**	**0**	**1,638**	**1,600**	**580**	**0**	**0**	**3,818**
	DI	0	0	0	0	0	0	17,400	17,400
	DIH	0	0	0	0	0	0	189	189
	DS	0	0	0	0	0	0	2,236	2,236
CONSTRUCTION	**Total**	**0**	**0**	**0**	**0**	**0**	**0**	**19,825**	**19,825**

RESPONSIBLE AGENCY: **Florida Department of Transportation District 6** **Item Segment TOTAL ALL Years ALL Phases: $26,793**

Item Number: 423251 **Item TOTAL ALL Years ALL Phases ALL Segments: $407,093**

MPO Project No:	DT4232513
LRTP Ref:	6-32
County:	MIAMI-DADE
Roadway ID:	87090000
Lanes Exist:	6
Lanes Improved:	6
Lanes Added:	2
Project Length:	0.710
District:	6

Project Description: **SR 25/OKEECHOBEE RD** **FROM EAST OF NW 87 AVE** **TO NW 79 AVE (CONCRETE)**

Type of Work: **ADD LANES & RECONSTRUCT** SIS or Non-SIS: **Yes**

Extra Description:

PHASE :	Funding Source	Proposed Funding (in $000s) <2017	2016 - 2017	2017 - 2018	2018 - 2019	2019 - 2020	2020 - 2021	>2021	All Years
	ACNP	0	3,500	0	0	0	0	0	3,500
	DIH	0	100	0	0	0	0	0	100
PLANNING AND DESIGN	**Total**	**0**	**3,600**	**0**	**0**	**0**	**0**	**0**	**3,600**

HIGHWAYS

MPO Project No:	DT4232513
LRTP Ref:	6-32
County:	MIAMI-DADE
Roadway ID:	87090000
Lanes Exist:	6
Lanes Improved:	6
Lanes Added:	2
Project Length:	0.710
District:	6

Project Description: **SR 25/OKEECHOBEE RD** **FROM EAST OF NW 87 AVE** **TO NW 79 AVE (CONCRETE)**

Type of Work: **ADD LANES & RECONSTRUCT** SIS or Non-SIS: **Yes**

Extra Description:

PHASE :	Funding Source	Proposed Funding (in $000s) <2017	2016 - 2017	2017 - 2018	2018 - 2019	2019 - 2020	2020 - 2021	>2021	All Years
	DDR	0	0	0	0	0	0	124	124
	DI	0	0	0	0	0	0	7,652	7,652
	DIH	0	0	0	0	0	110	70	180
	DS	0	0	0	0	0	0	4,444	4,444
	DSBD	0	0	0	0	0	6,556	0	6,556
RIGHT OF WAY	**Total**	**0**	**0**	**0**	**0**	**0**	**6,666**	**12,290**	**18,956**
	ACNP	0	0	0	0	0	0	23,100	23,100
	DI	0	0	0	0	0	0	2,000	2,000
	DIH	0	0	0	0	0	0	260	260
	DS	0	0	0	0	0	0	2,996	2,996
CONSTRUCTION	**Total**	**0**	**0**	**0**	**0**	**0**	**0**	**28,356**	**28,356**

RESPONSIBLE AGENCY: **Florida Department of Transportation District 6**

Item Segment TOTAL ALL Years ALL Phases: $50,912

Item Number: 423251 **Item TOTAL ALL Years ALL Phases ALL Segments: $407,093**

HIGHWAYS

MPO Project No:	DT4232514
LRTP Ref:	6-32
County:	MIAMI-DADE
Roadway ID:	87090000
Lanes Exist:	6
Lanes Improved:	
Lanes Added:	6
Project Length:	1.194
District:	6

Project Description: **SR 25/OKEECHOBEE RD** **FROM E OF NW 116 WAY** **TO E OF NW 87 AVE (CONCRETE)**

Type of Work: **ADD LANES & REHABILITATE PVMNT** SIS or Non-SIS: **Yes**

Extra Description:

PHASE :	Funding Source	Proposed Funding (in $000s) <2017	2016 - 2017	2017 - 2018	2018 - 2019	2019 - 2020	2020 - 2021	>2021	All Years
		13,000	0	0	0	0	0	0	13,000
		100	0	0	0	0	0	0	100
PLANNING AND DESIGN	**Total**	**13,100**	**0**	**0**	**0**	**0**	**0**	**0**	**13,100**
		7,250	0	0	0	0	0	0	7,250
		1,610	0	0	0	0	0	34,814	36,424
RIGHT OF WAY	**Total**	**8,860**	**0**	**0**	**0**	**0**	**0**	**34,814**	**43,674**
		0	0	0	0	0	0	170,700	170,700
		0	0	0	0	0	0	23,844	23,844
CONSTRUCTION	**Total**	**0**	**0**	**0**	**0**	**0**	**0**	**194,544**	**194,544**

RESPONSIBLE AGENCY: **Florida Department of Transportation District 6**

Item Segment TOTAL ALL Years ALL Phases: $251,318

Item Number: 423251 **Item TOTAL ALL Years ALL Phases ALL Segments: $407,093**

HIGHWAYS

MPO Project No:	DT4232515
LRTP Ref:	6-32
County:	MIAMI-DADE
Roadway ID:	87090000
Lanes Exist:	6
Lanes Improved:	6
Lanes Added:	2
Project Length:	1.836
District:	6

Project Description: **SR 25/OKEECHOBEE RD** **FROM E OF NW 107 AVE** **TO E OF NW 116 WAY (CNCRETE)**

Type of Work: **ADD LANES & REHABILITATE PVMNT** SIS or Non-SIS: **Yes**

Extra Description:

PHASE :	Funding Source	Proposed Funding (in $000s) <2017	2016 - 2017	2017 - 2018	2018 - 2019	2019 - 2020	2020 - 2021	>2021	All Years
	ACNP	5,200	0	0	0	0	0	0	5,200
	DIH	150	0	0	0	0	0	0	150
PLANNING AND DESIGN	**Total**	**5,350**	**0**	**0**	**0**	**0**	**0**	**0**	**5,350**
	DDR	0	0	0	0	999	348	450	1,797
	DIH	0	0	0	0	100	100	259	459
	DSBD	0	0	0	0	0	6,866	0	6,866
	SU	0	0	0	0	6,244	0	4,276	10,520
RIGHT OF WAY	**Total**	**0**	**0**	**0**	**0**	**7,343**	**7,314**	**4,985**	**19,642**

RESPONSIBLE AGENCY: **Florida Department of Transportation District 6**

Item Segment TOTAL ALL Years ALL Phases: $24,992

Item Number: 423251 **Item TOTAL ALL Years ALL Phases ALL Segments: $407,093**

HIGHWAYS

MPO Project No:	DT4232516
LRTP Ref:	6-32
County:	MIAMI-DADE
Roadway ID:	87090000
Lanes Exist:	4
Lanes Improved:	6
Lanes Added:	2
Project Length:	2.507
District:	6

Project Description: **SR 25/OKEECHOBEE RD** **FROM E OF NW 117 AVE** **TO E OF NW 107 AVE (CNCRETE)**

Type of Work: **ADD LANES & REHABILITATE PVMNT** SIS or Non-SIS: **Yes**

Extra Description:

PHASE :	Funding Source	Proposed Funding (in $000s) <2017	2016 - 2017	2017 - 2018	2018 - 2019	2019 - 2020	2020 - 2021	>2021	All Years
	ACNP	3,500	0	0	0	0	0	0	3,500
	DIH	100	0	0	0	0	0	0	100
PLANNING AND DESIGN	**Total**	**3,600**	**0**	**0**	**0**	**0**	**0**	**0**	**3,600**
	DDR	0	0	1,621	860	240	0	0	2,721
	DIH	0	0	32	30	20	0	0	82
RIGHT OF WAY	**Total**	**0**	**0**	**1,653**	**890**	**260**	**0**	**0**	**2,803**
	ACNP	0	0	0	0	0	0	36,301	36,301
	DI	0	0	0	0	0	0	3,000	3,000
	DIH	0	0	0	0	0	0	297	297
	DS	0	0	0	0	0	0	3,229	3,229
CONSTRUCTION	**Total**	**0**	**0**	**0**	**0**	**0**	**0**	**42,827**	**42,827**

RESPONSIBLE AGENCY: **Florida Department of Transportation District 6**

Item Segment TOTAL ALL Years ALL Phases: $49,230

Item Number: 423251 **Item TOTAL ALL Years ALL Phases ALL Segments: $407,093**

HIGHWAYS

MPO Project No:	DT4234481
LRTP Ref:	5-5
County:	DIST/ST-WIDE
Roadway ID:	
Lanes Exist:	
Lanes Improved:	
Lanes Added:	
Project Length:	
District:	6

Project Description: **DISTRICTWIDE ROW MONUMENTATION CONSULTANT CONTRACT**

Type of Work: **PRELIMINARY ENGINEERING** SIS or Non-SIS: **No**

Extra Description:

PHASE :	Funding Source	<2017	2016 - 2017	2017 - 2018	2018 - 2019	2019 - 2020	2020 - 2021	>2021	All Years
		Proposed Funding (in $000s)							
	DIH	39	10	0	0	0	0	0	49
	DS	1,494	0	0	0	0	0	0	1,494
PLANNING AND DESIGN	**Total**	**1,533**	**10**	**0**	**0**	**0**	**0**	**0**	**1,543**

RESPONSIBLE AGENCY: **Florida Department of Transportation District 6**

Item Segment TOTAL ALL Years ALL Phases: $1,543

Item Number: 423448 **Item TOTAL ALL Years ALL Phases ALL Segments: $1,543**

MPO Project No:	DT4234521
LRTP Ref:	5-5
County:	MIAMI-DADE
Roadway ID:	87270000
Lanes Exist:	10
Lanes Improved:	
Lanes Added:	
Project Length:	0.750
District:	6

Project Description: **SR 9A/I-95** **FROM NW 8TH STREET** **TO NW 17TH STREET**

Type of Work: **LANDSCAPING** SIS or Non-SIS: **Yes**

Extra Description:

PHASE :	Funding Source	<2017	2016 - 2017	2017 - 2018	2018 - 2019	2019 - 2020	2020 - 2021	>2021	All Years
		Proposed Funding (in $000s)							
		210	0	0	0	0	0	0	210
PLANNING AND DESIGN	**Total**	**210**	**0**	**0**	**0**	**0**	**0**	**0**	**210**
		55	0	0	0	0	0	0	55
		1,368	0	0	0	0	0	0	1,368

HIGHWAYS

MPO Project No:	DT4234521
LRTP Ref:	5-5
County:	MIAMI-DADE
Roadway ID:	87270000
Lanes Exist:	10
Lanes Improved:	
Lanes Added:	
Project Length:	0.750
District:	6

Project Description: **SR 9A/I-95** **FROM NW 8TH STREET** **TO NW 17TH STREET**

Type of Work: **LANDSCAPING** SIS or Non-SIS: **Yes**

Extra Description:

PHASE :	Funding Source	Proposed Funding (in $000s) <2017	2016 - 2017	2017 - 2018	2018 - 2019	2019 - 2020	2020 - 2021	>2021	All Years
		65	0	0	0	0	0	0	65
CONSTRUCTION	Total	1,488	0	0	0	0	0	0	1,488

RESPONSIBLE AGENCY: **Florida Department of Transportation District 6** **Item Segment TOTAL ALL Years ALL Phases: $1,698**

Item Number: 423452 **Item TOTAL ALL Years ALL Phases ALL Segments: $9,781**

MPO Project No:	DT4234522
LRTP Ref:	5-5
County:	MIAMI-DADE
Roadway ID:	
Lanes Exist:	
Lanes Improved:	
Lanes Added:	
Project Length:	0.855
District:	6

Project Description: **SR 9A/I-95** **FROM NW 32ND STREET** **TO NW 47TH TERRACE**

Type of Work: **LANDSCAPING** SIS or Non-SIS: **Yes**

Extra Description:

PHASE :	Funding Source	Proposed Funding (in $000s) <2017	2016 - 2017	2017 - 2018	2018 - 2019	2019 - 2020	2020 - 2021	>2021	All Years
		168	0	0	0	0	0	0	168
PLANNING AND DESIGN	Total	168	0	0	0	0	0	0	168
		370	0	0	0	0	0	0	370

HIGHWAYS

MPO Project No:	DT4234522
LRTP Ref:	5-5
County:	MIAMI-DADE
Roadway ID:	
Lanes Exist:	
Lanes Improved:	
Lanes Added:	
Project Length:	0.855
District:	6

Project Description: **SR 9A/I-95** **FROM NW 32ND STREET** **TO NW 47TH TERRACE**

Type of Work: **LANDSCAPING** SIS or Non-SIS: **Yes**

Extra Description:

PHASE :	Funding Source	<2017	2016 - 2017	2017 - 2018	2018 - 2019	2019 - 2020	2020 - 2021	>2021	All Years
		Proposed Funding (in $000s)							
		1,749	0	0	0	0	0	0	1,749
		3	0	0	0	0	0	0	3
CONSTRUCTION	Total	**2,122**	**0**	**0**	**0**	**0**	**0**	**0**	**2,122**

RESPONSIBLE AGENCY: **Florida Department of Transportation District 6**

Item Segment TOTAL ALL Years ALL Phases: $2,290

Item Number: 423452 **Item TOTAL ALL Years ALL Phases ALL Segments: $9,781**

MPO Project No:	DT4234523
LRTP Ref:	5-5
County:	MIAMI-DADE
Roadway ID:	87270000
Lanes Exist:	10
Lanes Improved:	
Lanes Added:	
Project Length:	1.060
District:	6

Project Description: **SR 9A/I-95** **FROM NW 155TH STREET** **TO NW 170TH STREET**

Type of Work: **LANDSCAPING** SIS or Non-SIS: **Yes**

Extra Description:

PHASE :	Funding Source	<2017	2016 - 2017	2017 - 2018	2018 - 2019	2019 - 2020	2020 - 2021	>2021	All Years
		Proposed Funding (in $000s)							
	DDR	28	0	0	0	225	0	0	253
	DIH	6	0	0	0	30	0	0	36
	DS	187	0	0	0	0	0	0	187

HIGHWAYS

MPO Project No:	DT4234523
LRTP Ref:	5-5
County:	MIAMI-DADE
Roadway ID:	87270000
Lanes Exist:	10
Lanes Improved:	
Lanes Added:	
Project Length:	1.060
District:	6

Project Description: **SR 9A/I-95** **FROM NW 155TH STREET** **TO NW 170TH STREET**

Type of Work: **LANDSCAPING** SIS or Non-SIS: **Yes**

Extra Description:

PHASE :	Funding Source	<2017	2016 - 2017	2017 - 2018	2018 - 2019	2019 - 2020	2020 - 2021	>2021	All Years
		Proposed Funding (in $000s)							
PLANNING AND DESIGN	**Total**	**221**	**0**	**0**	**0**	**255**	**0**	**0**	**476**
	DDR	0	0	0	0	0	0	123	123
	DIH	0	0	0	0	0	0	70	70
	SA	0	0	0	0	0	0	5,124	5,124
CONSTRUCTION	**Total**	**0**	**0**	**0**	**0**	**0**	**0**	**5,317**	**5,317**

RESPONSIBLE AGENCY: **Florida Department of Transportation District 6** **Item Segment TOTAL ALL Years ALL Phases:** **$5,793**

Item Number: **423452** **Item TOTAL ALL Years ALL Phases ALL Segments:** **$9,781**

MPO Project No:	DT4244071
LRTP Ref:	5-5
County:	MIAMI-DADE
Roadway ID:	87053001
Lanes Exist:	4
Lanes Improved:	
Lanes Added:	
Project Length:	0.418
District:	6

Project Description: **SR 968/SW 1ST STREET** **AT MIAMI RIVER (BRIDGE #870660)**

Type of Work: **BRIDGE REPLACEMENT** SIS or Non-SIS: **No**

Extra Description:

PHASE :	Funding Source	<2017	2016 - 2017	2017 - 2018	2018 - 2019	2019 - 2020	2020 - 2021	>2021	All Years
		Proposed Funding (in $000s)							
	ACSB	3,325	0	0	0	0	0	0	3,325
	DDR	19	0	0	0	0	0	0	19
	DIH	141	0	0	0	0	0	0	141

HIGHWAYS

MPO Project No:	DT4244071
LRTP Ref:	5-5
County:	MIAMI-DADE
Roadway ID:	87053001
Lanes Exist:	4
Lanes Improved:	
Lanes Added:	
Project Length:	0.418
District:	6

Project Description: **SR 968/SW 1ST STREET** **AT MIAMI RIVER (BRIDGE #870660)**

Type of Work: **BRIDGE REPLACEMENT**

SIS or Non-SIS: **No**

Extra Description:

PHASE :	Funding Source	Proposed Funding (in $000s) <2017	2016 - 2017	2017 - 2018	2018 - 2019	2019 - 2020	2020 - 2021	>2021	All Years
	DS	5	0	0	0	0	0	0	5
	SABR	789	0	0	0	0	0	0	789
PLANNING AND DESIGN	**Total**	**4,279**	**0**	**0**	**0**	**0**	**0**	**0**	**4,279**
	ACBR	0	4,460	3,000	0	0	0	0	7,460
	ACSA	0	898	0	0	0	0	0	898
	ACSB	840	1,200	0	0	0	0	0	2,040
	DIH	60	50	40	0	0	0	0	150
	DS	443	600	200	0	0	0	0	1,243
	EBBP	15,000	0	0	0	0	0	0	15,000
	SA	0	540	0	0	0	0	0	540
RIGHT OF WAY	**Total**	**16,343**	**7,748**	**3,240**	**0**	**0**	**0**	**0**	**27,331**
	LF	0	0	1,000	0	0	0	0	1,000
RAILROAD & UTILITIES	**Total**	**0**	**0**	**1,000**	**0**	**0**	**0**	**0**	**1,000**
	DS	0	0	5	0	0	0	0	5
ENVIRONMENTAL	**Total**	**0**	**0**	**5**	**0**	**0**	**0**	**0**	**5**
	BRT	1,179	0	0	0	0	0	0	1,179
	DIH	145	0	0	0	0	0	0	145
	DS	7	0	0	0	0	0	0	7

HIGHWAYS

MPO Project No:	DT4244071
LRTP Ref:	5-5
County:	MIAMI-DADE
Roadway ID:	87053001
Lanes Exist:	4
Lanes Improved:	
Lanes Added:	
Project Length:	0.418
District:	6

Project Description: **SR 968/SW 1ST STREET AT MIAMI RIVER (BRIDGE #870660)**

Type of Work: **BRIDGE REPLACEMENT**

SIS or Non-SIS: **No**

Extra Description:

PHASE :	Funding Source	Proposed Funding (in $000s) <2017	2016 - 2017	2017 - 2018	2018 - 2019	2019 - 2020	2020 - 2021	>2021	All Years
PROJECT DEVELOPMENT AND ENVIRONMENTAL	**Total**	**1,331**	**0**	**0**	**0**	**0**	**0**	**0**	**1,331**
	ACBR	0	0	74,226	5,635	0	0	0	79,861
	BRP	0	0	0	110	0	0	0	110
	BRRP	7	0	0	0	0	0	0	7
CONSTRUCTION	**Total**	**7**	**0**	**74,226**	**5,745**	**0**	**0**	**0**	**79,978**

RESPONSIBLE AGENCY: **Florida Department of Transportation District 6**

Item Segment TOTAL ALL Years ALL Phases: $113,924

Item Number: 424407 **Item TOTAL ALL Years ALL Phases ALL Segments: $113,924**

MPO Project No:	DT4249331
LRTP Ref:	5-5
County:	MIAMI-DADE
Roadway ID:	
Lanes Exist:	
Lanes Improved:	
Lanes Added:	
Project Length:	
District:	6

Project Description: **I-95 EXPRESS TOLL OPERATIONS DADE COUNTY**

Type of Work: **TOLL COLLECTION**

SIS or Non-SIS: **No**

Extra Description:

PHASE :	Funding Source	Proposed Funding (in $000s) <2017	2016 - 2017	2017 - 2018	2018 - 2019	2019 - 2020	2020 - 2021	>2021	All Years
	DSBD	678	0	0	0	0	0	0	678
	TOBD	8,910	1,325	1,325	1,325	1,325	1,325	0	15,535
OPERATIONS	**Total**	**9,588**	**1,325**	**1,325**	**1,325**	**1,325**	**1,325**	**0**	**16,213**

HIGHWAYS

RESPONSIBLE AGENCY: **Florida Department of Transportation District 6** — **Item Segment TOTAL ALL Years ALL Phases: $16,213**

Item Number: 424933 — **Item TOTAL ALL Years ALL Phases ALL Segments: $16,213**

MPO Project No:	DT4251441
LRTP Ref:	5-5
County:	DIST/ST-WIDE
Roadway ID:	
Lanes Exist:	
Lanes Improved:	
Lanes Added:	
Project Length:	
District:	6

Project Description: **DISTRICTWIDE GENERAL CONSULTANT FOR PLANS REVIEW & DESIGN SERVICES**

Type of Work: **PRELIMINARY ENGINEERING** — SIS or Non-SIS: **No**

Extra Description:

PHASE :	Funding Source	Proposed Funding (in $000s) <2017	2016 - 2017	2017 - 2018	2018 - 2019	2019 - 2020	2020 - 2021	>2021	All Years
		6,432	0	0	0	0	0	0	6,432
PLANNING AND DESIGN	**Total**	**6,432**	**0**	**0**	**0**	**0**	**0**	**0**	**6,432**

RESPONSIBLE AGENCY: **Florida Department of Transportation District 6** — **Item Segment TOTAL ALL Years ALL Phases: $6,432**

Item Number: 425144 — **Item TOTAL ALL Years ALL Phases ALL Segments: $15,426**

MPO Project No:	DT4252161
LRTP Ref:	5-5
County:	MIAMI-DADE
Roadway ID:	
Lanes Exist:	
Lanes Improved:	
Lanes Added:	
Project Length:	0.232
District:	6

Project Description: **SR 9A/I-95** **AT SR 860/MIA GDNS DRIVE (INSTALL RAMP SHOULDER)**

Type of Work: **INTERSECTION IMPROVEMENT** — SIS or Non-SIS: **Yes**

Extra Description:

PHASE :	Funding Source	Proposed Funding (in $000s) <2017	2016 - 2017	2017 - 2018	2018 - 2019	2019 - 2020	2020 - 2021	>2021	All Years
		109	0	0	0	0	0	0	109
PLANNING AND DESIGN	**Total**	**109**	**0**	**0**	**0**	**0**	**0**	**0**	**109**
		9	0	0	0	0	0	0	9
		333	0	0	0	0	0	0	333

HIGHWAYS

MPO Project No:	DT4252161
LRTP Ref:	5-5
County:	MIAMI-DADE
Roadway ID:	
Lanes Exist:	
Lanes Improved:	
Lanes Added:	
Project Length:	0.232
District:	6

Project Description: **SR 9A/I-95** **AT SR 860/MIA GDNS DRIVE (INSTALL RAMP SHOULDER)**

Type of Work: **INTERSECTION IMPROVEMENT** SIS or Non-SIS: **Yes**

Extra Description:

PHASE :	Funding Source	<2017	2016 - 2017	2017 - 2018	2018 - 2019	2019 - 2020	2020 - 2021	>2021	All Years
		Proposed Funding (in $000s)							
		1	0	0	0	0	0	0	1
CONSTRUCTION	Total	343	0	0	0	0	0	0	343

RESPONSIBLE AGENCY: **Florida Department of Transportation District 6** **Item Segment TOTAL ALL Years ALL Phases: $452**

Item Number: 425216 **Item TOTAL ALL Years ALL Phases ALL Segments: $2,429**

MPO Project No:	DT4252162
LRTP Ref:	5-5
County:	MIAMI-DADE
Roadway ID:	87270215
Lanes Exist:	1
Lanes Improved:	
Lanes Added:	1
Project Length:	0.743
District:	6

Project Description: **SR 9A/I-95 RAMPS** **AT SR 860 MIAMI GARDENS DRIVE**

Type of Work: **RESURFACING** SIS or Non-SIS: **Yes**

Extra Description:

PHASE :	Funding Source	<2017	2016 - 2017	2017 - 2018	2018 - 2019	2019 - 2020	2020 - 2021	>2021	All Years
		Proposed Funding (in $000s)							
	DIH	31	0	0	0	0	0	0	31
	DS	220	0	0	0	0	0	0	220
PLANNING AND DESIGN	Total	251	0	0	0	0	0	0	251

HIGHWAYS

MPO Project No:	DT4252162
LRTP Ref:	5-5
County:	MIAMI-DADE
Roadway ID:	87270215
Lanes Exist:	1
Lanes Improved:	
Lanes Added:	1
Project Length:	0.743
District:	6

Project Description: **SR 9A/I-95 RAMPS** **AT SR 860 MIAMI GARDENS DRIVE**

Type of Work: **RESURFACING** SIS or Non-SIS: **Yes**

Extra Description:

PHASE :	Funding Source	<2017	2016 - 2017	2017 - 2018	2018 - 2019	2019 - 2020	2020 - 2021	>2021	All Years
		Proposed Funding (in $000s)							
	DDR	0	1,542	0	0	0	0	0	1,542
	DIH	0	51	0	0	0	0	0	51
	DS	0	133	0	0	0	0	0	133
CONSTRUCTION	**Total**	**0**	**1,726**	**0**	**0**	**0**	**0**	**0**	**1,726**

RESPONSIBLE AGENCY: **Florida Department of Transportation District 6**

Item Segment TOTAL ALL Years ALL Phases: $1,977

Item Number: 425216 **Item TOTAL ALL Years ALL Phases ALL Segments: $2,429**

MPO Project No:	DT4252711
LRTP Ref:	5-5
County:	MIAMI-DADE
Roadway ID:	87053000
Lanes Exist:	4
Lanes Improved:	
Lanes Added:	
Project Length:	3.048
District:	6

Project Description: **SR 968/FLAGLER ST** **FROM SW 72 AVENUE** **TO SW 42 AVENUE**

Type of Work: **SAFETY PROJECT** SIS or Non-SIS: **No**

Extra Description:

PHASE :	Funding Source	<2017	2016 - 2017	2017 - 2018	2018 - 2019	2019 - 2020	2020 - 2021	>2021	All Years
		Proposed Funding (in $000s)							
		363	0	0	0	0	0	0	363
PLANNING AND DESIGN	**Total**	**363**	**0**	**0**	**0**	**0**	**0**	**0**	**363**

HIGHWAYS

MPO Project No:	DT4252711
LRTP Ref:	5-5
County:	MIAMI-DADE
Roadway ID:	87053000
Lanes Exist:	4
Lanes Improved:	
Lanes Added:	
Project Length:	3.048
District:	6

Project Description: **SR 968/FLAGLER ST** **FROM SW 72 AVENUE** **TO SW 42 AVENUE**

Type of Work: **SAFETY PROJECT** SIS or Non-SIS: **No**

Extra Description:

PHASE :	Funding Source	Proposed Funding (in $000s) <2017	2016 - 2017	2017 - 2018	2018 - 2019	2019 - 2020	2020 - 2021	>2021	All Years
		1	0	0	0	0	0	0	1
RIGHT OF WAY	**Total**	**1**	**0**	**0**	**0**	**0**	**0**	**0**	**1**
		4	0	0	0	0	0	0	4
RAILROAD & UTILITIES	**Total**	**4**	**0**	**0**	**0**	**0**	**0**	**0**	**4**
		135	0	0	0	0	0	0	135
		1,107	0	0	0	0	0	0	1,107
		1	0	0	0	0	0	0	1
CONSTRUCTION	**Total**	**1,243**	**0**	**0**	**0**	**0**	**0**	**0**	**1,243**

RESPONSIBLE AGENCY: **Florida Department of Transportation District 6**

Item Segment TOTAL ALL Years ALL Phases: **$1,611**

Item Number: **425271** **Item TOTAL ALL Years ALL Phases ALL Segments:** **$8,247**

HIGHWAYS

MPO Project No:	DT4252712
LRTP Ref:	5-5
County:	MIAMI-DADE
Roadway ID:	
Lanes Exist:	
Lanes Improved:	
Lanes Added:	
Project Length:	1.539
District:	6

Project Description: **SR 968/FLAGLER ST** **FROM SW 42 AVENUE** **TO SW 27 AVENUE**

Type of Work: **SAFETY PROJECT** SIS or Non-SIS: **No**

Extra Description:

PHASE :	Funding Source	Proposed Funding (in $000s) <2017	2016 - 2017	2017 - 2018	2018 - 2019	2019 - 2020	2020 - 2021	>2021	All Years
		181	0	0	0	0	0	0	181
PLANNING AND DESIGN	**Total**	**181**	**0**	**0**	**0**	**0**	**0**	**0**	**181**
		2	0	0	0	0	0	0	2
RAILROAD & UTILITIES	**Total**	**2**	**0**	**0**	**0**	**0**	**0**	**0**	**2**
		16	0	0	0	0	0	0	16
		728	0	0	0	0	0	0	728
		46	0	0	0	0	0	0	46
CONSTRUCTION	**Total**	**790**	**0**	**0**	**0**	**0**	**0**	**0**	**790**

RESPONSIBLE AGENCY: **Florida Department of Transportation District 6**

Item Segment TOTAL ALL Years ALL Phases: **$973**

Item Number: **425271** **Item TOTAL ALL Years ALL Phases ALL Segments:** **$8,247**

HIGHWAYS

MPO Project No:	DT4252713
LRTP Ref:	5-5
County:	MIAMI-DADE
Roadway ID:	87053000
Lanes Exist:	4
Lanes Improved:	
Lanes Added:	4
Project Length:	4.267
District:	6

Project Description: **SR 968/FLAGLER ST** **FROM W OF 69 AVENUE** **TO W OF SR 9/NW 27TH AVE**

Type of Work: **RESURFACING** SIS or Non-SIS: **No**

Extra Description:

PHASE :	Funding Source	Proposed Funding (in $000s) <2017	2016 - 2017	2017 - 2018	2018 - 2019	2019 - 2020	2020 - 2021	>2021	All Years
	DDR	814	0	0	0	0	0	0	814
	DIH	38	0	0	0	0	0	0	38
	DS	327	25	0	0	0	0	0	352
PLANNING AND DESIGN	**Total**	**1,179**	**25**	**0**	**0**	**0**	**0**	**0**	**1,204**
	DDR	0	10	0	0	0	0	0	10
	LF	0	69	0	0	0	0	0	69
RAILROAD & UTILITIES	**Total**	**0**	**79**	**0**	**0**	**0**	**0**	**0**	**79**
	DDR	0	2,957	0	0	0	0	0	2,957
	DIH	0	119	0	0	0	0	0	119
	DS	0	785	369	0	0	0	0	1,154
CONSTRUCTION	**Total**	**0**	**3,861**	**369**	**0**	**0**	**0**	**0**	**4,230**
	DDR	0	0	150	0	0	0	0	150
ALTERNATIVE CONTRACTING INCENTIVES	**Total**	**0**	**0**	**150**	**0**	**0**	**0**	**0**	**150**

RESPONSIBLE AGENCY: **Florida Department of Transportation District 6**

Item Segment TOTAL ALL Years ALL Phases: $5,663

Item Number: 425271 **Item TOTAL ALL Years ALL Phases ALL Segments: $8,247**

HIGHWAYS

MPO Project No:	DT4254021
LRTP Ref:	5-5
County:	DIST/ST-WIDE
Roadway ID:	
Lanes Exist:	
Lanes Improved:	
Lanes Added:	
Project Length:	
District:	6

Project Description: **DISTRICTWIDE LANDSCAPE DESIGN CONSULTANT**

Type of Work: **LANDSCAPING** SIS or Non-SIS: **No**

Extra Description:

PHASE :	Funding Source	Proposed Funding (in $000s) <2017	2016 - 2017	2017 - 2018	2018 - 2019	2019 - 2020	2020 - 2021	>2021	All Years
	DIH	100	20	20	20	20	20	0	200
	DS	1,986	400	300	600	400	500	0	4,186
PLANNING AND DESIGN	**Total**	**2,086**	**420**	**320**	**620**	**420**	**520**	**0**	**4,386**

RESPONSIBLE AGENCY: **Florida Department of Transportation District 6**

Item Segment TOTAL ALL Years ALL Phases: $4,386

Item Number: 425402 **Item TOTAL ALL Years ALL Phases ALL Segments: $4,386**

MPO Project No:	DT4255981
LRTP Ref:	5-5
County:	MIAMI-DADE
Roadway ID:	87140000
Lanes Exist:	4
Lanes Improved:	
Lanes Added:	4
Project Length:	2.040
District:	6

Project Description: **SR 7/NW 7 AVENUE** **FROM NW 8 STREET** **TO NW 36 STREET**

Type of Work: **FLEXIBLE PAVEMENT RECONSTRUCT.** SIS or Non-SIS: **No**

Extra Description:

PHASE :	Funding Source	Proposed Funding (in $000s) <2017	2016 - 2017	2017 - 2018	2018 - 2019	2019 - 2020	2020 - 2021	>2021	All Years
	DDR	320	0	0	0	0	0	0	320
	DIH	733	0	0	0	0	0	0	733
	DS	243	0	0	0	0	0	0	243
PLANNING AND DESIGN	**Total**	**1,296**	**0**	**0**	**0**	**0**	**0**	**0**	**1,296**
	DIH	26	0	0	0	0	0	0	26

HIGHWAYS

MPO Project No:	DT4255981
LRTP Ref:	5-5
County:	MIAMI-DADE
Roadway ID:	87140000
Lanes Exist:	4
Lanes Improved:	
Lanes Added:	4
Project Length:	2.040
District:	6

Project Description: **SR 7/NW 7 AVENUE** **FROM NW 8 STREET** **TO NW 36 STREET**

Type of Work: **FLEXIBLE PAVEMENT RECONSTRUCT.** SIS or Non-SIS: **No**

Extra Description:

PHASE :	Funding Source	Proposed Funding (in $000s) <2017	2016 - 2017	2017 - 2018	2018 - 2019	2019 - 2020	2020 - 2021	>2021	All Years
	DS	46	0	0	0	0	0	0	46
RIGHT OF WAY	**Total**	**72**	**0**	**0**	**0**	**0**	**0**	**0**	**72**
	DDR	1	0	0	0	0	0	0	1
	LF	7,106	0	0	0	0	0	0	7,106
RAILROAD & UTILITIES	**Total**	**7,107**	**0**	**0**	**0**	**0**	**0**	**0**	**7,107**
	ACSA	473	0	0	0	0	0	0	473
	DDR	155	0	0	0	0	0	0	155
	DDR	182	0	0	0	0	0	0	182
	DS	6	0	0	0	0	0	0	6
	EB	2,116	0	0	0	0	0	0	2,116
	LF	927	0	0	0	0	0	0	927
	SA	15,676	0	0	0	0	0	0	15,676
CONSTRUCTION	**Total**	**19,535**	**0**	**0**	**0**	**0**	**0**	**0**	**19,535**
	SA	0	0	1,200	0	0	0	0	1,200
ALTERNATIVE CONTRACTING INCENTIVES	**Total**	**0**	**0**	**1,200**	**0**	**0**	**0**	**0**	**1,200**

RESPONSIBLE AGENCY: **Florida Department of Transportation District 6**

Item Segment TOTAL ALL Years ALL Phases: $29,210

Item Number: 425598 **Item TOTAL ALL Years ALL Phases ALL Segments: $29,361**

HIGHWAYS

MPO Project No:	DT4255982
LRTP Ref:	5-5
County:	MIAMI-DADE
Roadway ID:	
Lanes Exist:	
Lanes Improved:	
Lanes Added:	
Project Length:	1.882
District:	6

Project Description: **SR 7/NW 7TH AVE** **FROM NW 6TH STREET** **TO NW 32ND STREET**

Type of Work: **INTERSECTION IMPROVEMENT** SIS or Non-SIS: **No**

Extra Description:

PHASE :	Funding Source	Proposed Funding (in $000s) <2017	2016 - 2017	2017 - 2018	2018 - 2019	2019 - 2020	2020 - 2021	>2021	All Years
		77	0	0	0	0	0	0	77
PLANNING AND DESIGN	**Total**	**77**	**0**	**0**	**0**	**0**	**0**	**0**	**77**
		26	0	0	0	0	0	0	26
		45	0	0	0	0	0	0	45
		3	0	0	0	0	0	0	3
CONSTRUCTION	**Total**	**74**	**0**	**0**	**0**	**0**	**0**	**0**	**74**

RESPONSIBLE AGENCY: **Florida Department of Transportation District 6** **Item Segment TOTAL ALL Years ALL Phases: $151**

Item Number: 425598 **Item TOTAL ALL Years ALL Phases ALL Segments: $29,361**

MPO Project No:	DT4256371
LRTP Ref:	5-5
County:	MIAMI-DADE
Roadway ID:	87140001
Lanes Exist:	2
Lanes Improved:	
Lanes Added:	2
Project Length:	1.613
District:	6

Project Description: **SR 7/SR 826/ SR-9A GOLDEN GLADES INTERCHANGE VARIOUS RAMPS**

Type of Work: **RESURFACING** SIS or Non-SIS: **Yes**

Extra Description:

PHASE :	Funding Source	Proposed Funding (in $000s) <2017	2016 - 2017	2017 - 2018	2018 - 2019	2019 - 2020	2020 - 2021	>2021	All Years
		710	0	0	0	0	0	0	710

HIGHWAYS

MPO Project No:	DT4256371
LRTP Ref:	5-5
County:	MIAMI-DADE
Roadway ID:	87140001
Lanes Exist:	2
Lanes Improved:	
Lanes Added:	2
Project Length:	1.613
District:	6

Project Description: **SR 7/SR 826/ SR-9A GOLDEN GLADES INTERCHANGE VARIOUS RAMPS**

Type of Work: **RESURFACING**

SIS or Non-SIS: **Yes**

Extra Description:

PHASE :	Funding Source	Proposed Funding (in $000s) <2017	2016 - 2017	2017 - 2018	2018 - 2019	2019 - 2020	2020 - 2021	>2021	All Years
		304	0	0	0	0	0	0	304
PLANNING AND DESIGN	**Total**	**1,014**	**0**	**0**	**0**	**0**	**0**	**0**	**1,014**
		39	0	0	0	0	0	0	39
		2,836	0	0	0	0	0	0	2,836
		2	0	0	0	0	0	0	2
CONSTRUCTION	**Total**	**2,877**	**0**	**0**	**0**	**0**	**0**	**0**	**2,877**

RESPONSIBLE AGENCY: **FDOT**

Item Segment TOTAL ALL Years ALL Phases: $3,891

Item Number: 425637 **Item TOTAL ALL Years ALL Phases ALL Segments: $5,148**

MPO Project No:	DT4256372
LRTP Ref:	5-5
County:	MIAMI-DADE
Roadway ID:	
Lanes Exist:	
Lanes Improved:	
Lanes Added:	
Project Length:	0.591
District:	6

Project Description: **SR 7/US 441 SB** **FROM NW 2ND AVE** **TO BRIDGE # 870045 (TURNPIKE CONNECTOR)**

Type of Work: **RESURFACING**

SIS or Non-SIS: **Yes**

Extra Description:

PHASE :	Funding Source	Proposed Funding (in $000s) <2017	2016 - 2017	2017 - 2018	2018 - 2019	2019 - 2020	2020 - 2021	>2021	All Years
	DIH	0	20	0	0	0	0	0	20

HIGHWAYS

MPO Project No:	DT4256372
LRTP Ref:	5-5
County:	MIAMI-DADE
Roadway ID:	
Lanes Exist:	
Lanes Improved:	
Lanes Added:	
Project Length:	0.591
District:	6

Project Description: **SR 7/US 441 SB** **FROM NW 2ND AVE** **TO BRIDGE # 870045 (TURNPIKE CONNECTOR)**

Type of Work: **RESURFACING** SIS or Non-SIS: **Yes**

Extra Description:

PHASE :	Funding Source	Proposed Funding (in $000s) <2017	2016 - 2017	2017 - 2018	2018 - 2019	2019 - 2020	2020 - 2021	>2021	All Years
	SA	0	150	0	0	0	0	0	150
PLANNING AND DESIGN	**Total**	**0**	**170**	**0**	**0**	**0**	**0**	**0**	**170**
	DDR	0	0	0	146	0	0	0	146
	DIH	0	0	0	11	0	0	0	11
	NHRE	0	0	0	550	0	0	0	550
CONSTRUCTION	**Total**	**0**	**0**	**0**	**707**	**0**	**0**	**0**	**707**

RESPONSIBLE AGENCY: **FDOT**

Item Segment TOTAL ALL Years ALL Phases: $877

Item Number: 425637 **Item TOTAL ALL Years ALL Phases ALL Segments: $5,148**

MPO Project No:	DT4256373
LRTP Ref:	5-5
County:	MIAMI-DADE
Roadway ID:	
Lanes Exist:	
Lanes Improved:	
Lanes Added:	
Project Length:	0.150
District:	6

Project Description: **SR 7/US 441 SB** **FROM NORTH OF NW 15900 BLOCK** **TO NORTH OF NW 16000 BLOCK**

Type of Work: **RESURFACING - RIDE ONLY** SIS or Non-SIS: **Yes**

Extra Description:

PHASE :	Funding Source	Proposed Funding (in $000s) <2017	2016 - 2017	2017 - 2018	2018 - 2019	2019 - 2020	2020 - 2021	>2021	All Years
	DIH	40	0	0	0	0	0	0	40

HIGHWAYS

MPO Project No:	DT4256373
LRTP Ref:	5-5
County:	MIAMI-DADE
Roadway ID:	
Lanes Exist:	
Lanes Improved:	
Lanes Added:	
Project Length:	0.150
District:	6

Project Description: **SR 7/US 441 SB** **FROM NORTH OF NW 15900 BLOCK** **TO NORTH OF NW 16000 BLOCK**

Type of Work: **RESURFACING - RIDE ONLY** SIS or Non-SIS: **Yes**

Extra Description:

PHASE :	Funding Source	Proposed Funding (in $000s) <2017	2016 - 2017	2017 - 2018	2018 - 2019	2019 - 2020	2020 - 2021	>2021	All Years
	DS	6	0	0	0	0	0	0	6
PLANNING AND DESIGN	**Total**	**46**	**0**	**0**	**0**	**0**	**0**	**0**	**46**
	LF	0	6	0	0	0	0	0	6
RAILROAD & UTILITIES	**Total**	**0**	**6**	**0**	**0**	**0**	**0**	**0**	**6**
	DIH	0	5	0	0	0	0	0	5
	DS	0	323	0	0	0	0	0	323
CONSTRUCTION	**Total**	**0**	**328**	**0**	**0**	**0**	**0**	**0**	**328**

RESPONSIBLE AGENCY: **FDOT**

Item Segment TOTAL ALL Years ALL Phases: $380

Item Number: 425637 **Item TOTAL ALL Years ALL Phases ALL Segments: $5,148**

MPO Project No:	DT4258572
LRTP Ref:	6-50
County:	MIAMI-DADE
Roadway ID:	
Lanes Exist:	
Lanes Improved:	
Lanes Added:	
Project Length:	
District:	6

Project Description: **SAFE RTS TO SCHOOL MIAMI LAKES ELEM SCHOOL**

Type of Work: **PEDESTRIAN SAFETY IMPROVEMENT** SIS or Non-SIS: **No**

Extra Description:

PHASE :	Funding Source	Proposed Funding (in $000s) <2017	2016 - 2017	2017 - 2018	2018 - 2019	2019 - 2020	2020 - 2021	>2021	All Years
	SA	3	0	0	0	0	0	0	3

HIGHWAYS

MPO Project No:	DT4258572
LRTP Ref:	6-50
County:	MIAMI-DADE
Roadway ID:	
Lanes Exist:	
Lanes Improved:	
Lanes Added:	
Project Length:	
District:	6

Project Description: **SAFE RTS TO SCHOOL MIAMI LAKES ELEM SCHOOL**

Type of Work: **PEDESTRIAN SAFETY IMPROVEMENT** SIS or Non-SIS: **No**

Extra Description:

PHASE :	Funding Source	Proposed Funding (in $000s) <2017	2016 - 2017	2017 - 2018	2018 - 2019	2019 - 2020	2020 - 2021	>2021	All Years
	TALU	30	0	0	0	0	0	0	30
PLANNING AND DESIGN	**Total**	**33**	**0**	**0**	**0**	**0**	**0**	**0**	**33**
	SA	0	28	0	0	0	0	0	28
	TALU	0	170	0	0	0	0	0	170
CONSTRUCTION	**Total**	**0**	**198**	**0**	**0**	**0**	**0**	**0**	**198**

RESPONSIBLE AGENCY: **Florida Department of Transportation District 6**

Item Segment TOTAL ALL Years ALL Phases: $231

Item Number: 425857 **Item TOTAL ALL Years ALL Phases ALL Segments: $1,074**

MPO Project No:	DT4258653
LRTP Ref:	5-5
County:	MIAMI-DADE
Roadway ID:	
Lanes Exist:	
Lanes Improved:	
Lanes Added:	
Project Length:	
District:	6

Project Description: **MIAMI-DADE COUNTYWDE DRAINAGE PUSHBUTTON PROJECTS**

Type of Work: **DRAINAGE IMPROVEMENTS** SIS or Non-SIS: **No**

Extra Description:

PHASE :	Funding Source	Proposed Funding (in $000s) <2017	2016 - 2017	2017 - 2018	2018 - 2019	2019 - 2020	2020 - 2021	>2021	All Years
		29	0	0	0	0	0	0	29
PLANNING AND DESIGN	**Total**	**29**	**0**	**0**	**0**	**0**	**0**	**0**	**29**
		1	0	0	0	0	0	0	1

HIGHWAYS

MPO Project No:	DT4258653
LRTP Ref:	5-5
County:	MIAMI-DADE
Roadway ID:	
Lanes Exist:	
Lanes Improved:	
Lanes Added:	
Project Length:	
District:	6

Project Description: **MIAMI-DADE COUNTYWDE DRAINAGE PUSHBUTTON PROJECTS**

Type of Work: **DRAINAGE IMPROVEMENTS** SIS or Non-SIS: **No**

Extra Description:

PHASE :	Funding Source	Proposed Funding (in $000s) <2017	2016 - 2017	2017 - 2018	2018 - 2019	2019 - 2020	2020 - 2021	>2021	All Years
RIGHT OF WAY	Total	1	0	0	0	0	0	0	1
		267	0	0	0	0	0	0	267
CONSTRUCTION	Total	267	0	0	0	0	0	0	267

RESPONSIBLE AGENCY: **Florida Department of Transportation District 6** **Item Segment TOTAL ALL Years ALL Phases: $297**

Item Number: 425865 **Item TOTAL ALL Years ALL Phases ALL Segments: $4,888**

MPO Project No:	DT4258655
LRTP Ref:	5-5
County:	MIAMI-DADE
Roadway ID:	
Lanes Exist:	
Lanes Improved:	
Lanes Added:	
Project Length:	
District:	6

Project Description: **MIAMI-DADE COUNTYWDE DRAINAGE PUSH BUTTON CONTRACTS**

Type of Work: **DRAINAGE IMPROVEMENTS** SIS or Non-SIS: **No**

Extra Description:

PHASE :	Funding Source	Proposed Funding (in $000s) <2017	2016 - 2017	2017 - 2018	2018 - 2019	2019 - 2020	2020 - 2021	>2021	All Years
		11	0	0	0	0	0	0	11
PLANNING AND DESIGN	Total	11	0	0	0	0	0	0	11
		1,093	0	0	0	0	0	0	1,093
CONSTRUCTION	Total	1,093	0	0	0	0	0	0	1,093

HIGHWAYS

RESPONSIBLE AGENCY: **Florida Department of Transportation District 6** — **Item Segment TOTAL ALL Years ALL Phases: $1,104**

Item Number: 425865 — **Item TOTAL ALL Years ALL Phases ALL Segments: $4,888**

MPO Project No:	DT4258657
LRTP Ref:	5-5
County:	MIAMI-DADE
Roadway ID:	
Lanes Exist:	
Lanes Improved:	
Lanes Added:	
Project Length:	
District:	6

Project Description: **MIAMI-DADE COUNTYWDE DRAINAGE PUSH BUTTON CONTRACTS**

Type of Work: **DRAINAGE IMPROVEMENTS** SIS or Non-SIS: **No**

Extra Description:

PHASE :	Funding Source	Proposed Funding (in $000s) <2017	2016 - 2017	2017 - 2018	2018 - 2019	2019 - 2020	2020 - 2021	>2021	All Years
	DIH	10	0	0	0	0	0	0	10
PLANNING AND DESIGN	**Total**	**10**	**0**	**0**	**0**	**0**	**0**	**0**	**10**
	DDR	849	152	0	0	0	0	0	1,001
	DIH	101	0	0	0	0	0	0	101
CONSTRUCTION	**Total**	**950**	**152**	**0**	**0**	**0**	**0**	**0**	**1,102**

RESPONSIBLE AGENCY: **Florida Department of Transportation District 6** — **Item Segment TOTAL ALL Years ALL Phases: $1,112**

Item Number: 425865 — **Item TOTAL ALL Years ALL Phases ALL Segments: $4,888**

HIGHWAYS

MPO Project No:	DT4258659
LRTP Ref:	5-5
County:	MIAMI-DADE
Roadway ID:	
Lanes Exist:	
Lanes Improved:	
Lanes Added:	
Project Length:	
District:	6

Project Description: **MIAMI-DADE COUNTYWD DRAINAGE PUSHBUTTON PROJECTS**

Type of Work: **DRAINAGE IMPROVEMENTS** SIS or Non-SIS: **No**

Extra Description:

PHASE :	Funding Source	Proposed Funding (in $000s) <2017	2016 - 2017	2017 - 2018	2018 - 2019	2019 - 2020	2020 - 2021	>2021	All Years
		3	0	0	0	0	0	0	3
PLANNING AND DESIGN	**Total**	**3**	**0**	**0**	**0**	**0**	**0**	**0**	**3**
		441	0	0	0	0	0	0	441
CONSTRUCTION	**Total**	**441**	**0**	**0**	**0**	**0**	**0**	**0**	**441**

RESPONSIBLE AGENCY: **Florida Department of Transportation District 6**

Item Segment TOTAL ALL Years ALL Phases: $444

Item Number: 425865 **Item TOTAL ALL Years ALL Phases ALL Segments: $4,888**

MPO Project No:	DT4259791
LRTP Ref:	5-5
County:	MIAMI-DADE
Roadway ID:	87090000
Lanes Exist:	3
Lanes Improved:	
Lanes Added:	3
Project Length:	0.718
District:	6

Project Description: **SR 948/NW 36TH ST** **FROM W OF LEE DRIVE** **TO E OF OKEECHOBEE ROAD**

Type of Work: **RESURFACING** SIS or Non-SIS: **No**

Extra Description:

PHASE :	Funding Source	Proposed Funding (in $000s) <2017	2016 - 2017	2017 - 2018	2018 - 2019	2019 - 2020	2020 - 2021	>2021	All Years
		136	0	0	0	0	0	0	136
PLANNING AND DESIGN	**Total**	**136**	**0**	**0**	**0**	**0**	**0**	**0**	**136**
		13	0	0	0	0	0	0	13

HIGHWAYS

MPO Project No:	DT4259791
LRTP Ref:	5-5
County:	MIAMI-DADE
Roadway ID:	87090000
Lanes Exist:	3
Lanes Improved:	
Lanes Added:	3
Project Length:	0.718
District:	6

Project Description: **SR 948/NW 36TH ST** **FROM W OF LEE DRIVE** **TO E OF OKEECHOBEE ROAD**

Type of Work: **RESURFACING** SIS or Non-SIS: **No**

Extra Description:

PHASE :	Funding Source	Proposed Funding (in $000s) <2017	2016 - 2017	2017 - 2018	2018 - 2019	2019 - 2020	2020 - 2021	>2021	All Years
RIGHT OF WAY	Total	13	0	0	0	0	0	0	13
		3	0	0	0	0	0	0	3
		2	0	0	0	0	0	0	2
RAILROAD & UTILITIES	Total	5	0	0	0	0	0	0	5
		1,431	0	0	0	0	0	0	1,431
DESIGN/BUILD	Total	1,431	0	0	0	0	0	0	1,431

RESPONSIBLE AGENCY: **Florida Department of Transportation District 6**

Item Segment TOTAL ALL Years ALL Phases: $1,585

Item Number: 425979 **Item TOTAL ALL Years ALL Phases ALL Segments: $5,965**

MPO Project No:	DT4259792
LRTP Ref:	5-5
County:	MIAMI-DADE
Roadway ID:	87090000
Lanes Exist:	1
Lanes Improved:	
Lanes Added:	1
Project Length:	1.506
District:	6

Project Description: **SR 25/OKEECHOBEE RD** **FROM W OF SE 7 AVENUE** **TO N OF NW 36 STREET**

Type of Work: **RESURFACING** SIS or Non-SIS: **No**

Extra Description:

PHASE :	Funding Source	Proposed Funding (in $000s) <2017	2016 - 2017	2017 - 2018	2018 - 2019	2019 - 2020	2020 - 2021	>2021	All Years
	ACSA	525	0	0	0	0	0	0	525
	DIH	35	0	0	0	0	0	0	35

HIGHWAYS

MPO Project No:	DT4259792
LRTP Ref:	5-5
County:	MIAMI-DADE
Roadway ID:	87090000
Lanes Exist:	1
Lanes Improved:	
Lanes Added:	1
Project Length:	1.506
District:	6

Project Description: **SR 25/OKEECHOBEE RD** **FROM W OF SE 7 AVENUE** **TO N OF NW 36 STREET**

Type of Work: **RESURFACING** SIS or Non-SIS: **No**

Extra Description:

PHASE :	Funding Source	<2017	2016 - 2017	2017 - 2018	2018 - 2019	2019 - 2020	2020 - 2021	>2021	All Years
		Proposed Funding (in $000s)							
	DS	32	0	0	0	0	0	0	32
PLANNING AND DESIGN	**Total**	**592**	**0**	**0**	**0**	**0**	**0**	**0**	**592**
	DDR	0	0	2,048	0	0	0	0	2,048
	HSP	0	0	1,675	0	0	0	0	1,675
	SA	0	0	65	0	0	0	0	65
CONSTRUCTION	**Total**	**0**	**0**	**3,788**	**0**	**0**	**0**	**0**	**3,788**

RESPONSIBLE AGENCY: **Florida Department of Transportation District 6**

Item Segment TOTAL ALL Years ALL Phases: $4,380

Item Number: 425979 **Item TOTAL ALL Years ALL Phases ALL Segments: $5,965**

HIGHWAYS

MPO Project No:	DT4261131
LRTP Ref:	5-5
County:	MIAMI-DADE
Roadway ID:	87000443
Lanes Exist:	2
Lanes Improved:	
Lanes Added:	
Project Length:	0.006
District:	6

Project Description: **NW 34 AVENUE OVER COMFORT CANAL (CITY OF MIAMI)**

Type of Work: **BRIDGE REPLACEMENT**

SIS or Non-SIS: **No**

Extra Description:

PHASE :	Funding Source	Proposed Funding (in $000s) <2017	2016 - 2017	2017 - 2018	2018 - 2019	2019 - 2020	2020 - 2021	>2021	All Years
	ACSB	544	0	0	0	0	0	0	544
PLANNING AND DESIGN	**Total**	**544**	**0**	**0**	**0**	**0**	**0**	**0**	**544**
	SA	0	191	0	0	0	0	0	191
RIGHT OF WAY	**Total**	**0**	**191**	**0**	**0**	**0**	**0**	**0**	**191**
	ACBR	0	0	0	100	0	0	0	100
RAILROAD & UTILITIES	**Total**	**0**	**0**	**0**	**100**	**0**	**0**	**0**	**100**
	ACBR	0	0	0	1,211	0	0	0	1,211
	SA	0	0	0	353	0	0	0	353
CONSTRUCTION	**Total**	**0**	**0**	**0**	**1,564**	**0**	**0**	**0**	**1,564**

RESPONSIBLE AGENCY: **Florida Department of Transportation District 6**

Item Segment TOTAL ALL Years ALL Phases: **$2,399**

Item Number: **426113** **Item TOTAL ALL Years ALL Phases ALL Segments:** **$2,399**

HIGHWAYS

MPO Project No:	DT4273691
LRTP Ref:	6-12
County:	MIAMI-DADE
Roadway ID:	87150000
Lanes Exist:	2
Lanes Improved:	2
Lanes Added:	2
Project Length:	3.674
District:	6

Project Description: **SR 997/KROME AVENUE** **FROM SW 296 STREET** **TO S OF SW 232 STREET**

Type of Work: **ADD LANES & RECONSTRUCT** SIS or Non-SIS: **Yes**

Extra Description:

PHASE :	Funding Source	Proposed Funding (in $000s) <2017	2016 - 2017	2017 - 2018	2018 - 2019	2019 - 2020	2020 - 2021	>2021	All Years
	DDR	381	0	0	0	0	0	0	381
	DIH	101	0	0	0	0	0	0	101
	DS	209	0	0	0	0	0	0	209
	GMR	3,095	0	0	0	0	0	0	3,095
PLANNING AND DESIGN	**Total**	**3,786**	**0**	**0**	**0**	**0**	**0**	**0**	**3,786**
	DDR	0	0	11,710	6,498	0	0	0	18,208
	DI	0	5,906	0	0	0	0	0	5,906
	DIH	0	260	500	400	0	0	0	1,160
	DS	0	0	1,000	554	0	0	0	1,554
	DSBD	0	19,627	0	0	0	0	0	19,627
RIGHT OF WAY	**Total**	**0**	**25,793**	**13,210**	**7,452**	**0**	**0**	**0**	**46,455**
	DDR	0	0	42	0	0	0	0	42
	DSBD	0	500	0	0	0	0	0	500
RAILROAD & UTILITIES	**Total**	**0**	**500**	**42**	**0**	**0**	**0**	**0**	**542**
	ACNP	0	0	0	36,766	0	0	0	36,766
	DDR	0	0	0	3,030	0	0	0	3,030
CONSTRUCTION	**Total**	**0**	**0**	**0**	**39,796**	**0**	**0**	**0**	**39,796**
	ACNP	0	0	0	0	0	0	820	820

HIGHWAYS

MPO Project No:	DT4273691
LRTP Ref:	6-12
County:	MIAMI-DADE
Roadway ID:	87150000
Lanes Exist:	2
Lanes Improved:	2
Lanes Added:	2
Project Length:	3.674
District:	6

Project Description: **SR 997/KROME AVENUE** **FROM SW 296 STREET** **TO S OF SW 232 STREET**

Type of Work: **ADD LANES & RECONSTRUCT** SIS or Non-SIS: **Yes**

Extra Description:

PHASE :	Funding Source	Proposed Funding (in $000s) <2017	2016 - 2017	2017 - 2018	2018 - 2019	2019 - 2020	2020 - 2021	>2021	All Years
ALTERNATIVE CONTRACTING INCENTIVES	Total	0	0	0	0	0	0	820	820

RESPONSIBLE AGENCY: **Florida Department of Transportation District 6**

Item Segment TOTAL ALL Years ALL Phases: $91,399

Item Number: 427369 **Item TOTAL ALL Years ALL Phases ALL Segments: $203,382**

MPO Project No:	DT4273692
LRTP Ref:	6-12
County:	MIAMI-DADE
Roadway ID:	87150000
Lanes Exist:	2
Lanes Improved:	2
Lanes Added:	2
Project Length:	3.251
District:	6

Project Description: **SR 997/KROME AVENUE** **FROM SW 232 STREET** **TO S OF SW 184TH ST/EUREKA DR**

Type of Work: **ADD LANES & RECONSTRUCT** SIS or Non-SIS: **Yes**

Extra Description:

PHASE :	Funding Source	Proposed Funding (in $000s) <2017	2016 - 2017	2017 - 2018	2018 - 2019	2019 - 2020	2020 - 2021	>2021	All Years
	DDR	174	0	0	0	0	0	0	174
	DIH	84	0	0	0	0	0	0	84
	DS	142	0	0	0	0	0	0	142
	GMR	2,349	0	0	0	0	0	0	2,349
PLANNING AND DESIGN	Total	2,749	0	0	0	0	0	0	2,749
	ACNP	0	0	5,000	0	0	0	0	5,000
	BNIR	1,942	4,000	0	0	0	0	0	5,942

HIGHWAYS

MPO Project No:	DT4273692
LRTP Ref:	6-12
County:	MIAMI-DADE
Roadway ID:	87150000
Lanes Exist:	2
Lanes Improved:	2
Lanes Added:	2
Project Length:	3.251
District:	6

Project Description: **SR 997/KROME AVENUE** **FROM SW 232 STREET** **TO S OF SW 184TH ST/EUREKA DR**

Type of Work: **ADD LANES & RECONSTRUCT** SIS or Non-SIS: **Yes**

Extra Description:

PHASE :	Funding Source	Proposed Funding (in $000s) <2017	2016 - 2017	2017 - 2018	2018 - 2019	2019 - 2020	2020 - 2021	>2021	All Years
	DDR	100	200	0	0	0	0	0	300
	DI	250	0	0	0	0	0	0	250
	DIH	20	50	150	0	0	0	0	220
	DS	735	0	500	0	0	0	0	1,235
	DSBD	0	15,767	0	0	0	0	0	15,767
RIGHT OF WAY	**Total**	**3,047**	**20,017**	**5,650**	**0**	**0**	**0**	**0**	**28,714**
	ACNP	0	0	800	0	0	0	0	800
	DDR	30	0	980	0	0	0	0	1,010
	DSBD	0	400	0	0	0	0	0	400
RAILROAD & UTILITIES	**Total**	**30**	**400**	**1,780**	**0**	**0**	**0**	**0**	**2,210**
	ACNP	0	0	27,238	3,442	0	0	0	30,680
	DI	0	0	0	216	0	0	0	216
	DS	0	0	2	0	0	0	0	2
	HSP	0	0	450	65	0	0	0	515
CONSTRUCTION	**Total**	**0**	**0**	**27,690**	**3,723**	**0**	**0**	**0**	**31,413**
	DSBD	0	0	0	0	0	680	0	680
ALTERNATIVE CONTRACTING INCENTIVES	**Total**	**0**	**0**	**0**	**0**	**0**	**680**	**0**	**680**

HIGHWAYS

RESPONSIBLE AGENCY: **Florida Department of Transportation District 6**

Item Segment TOTAL ALL Years ALL Phases: **$65,766**

Item Number: **427369** **Item TOTAL ALL Years ALL Phases ALL Segments:** **$203,382**

MPO Project No:	DT4273693
LRTP Ref:	6-12
County:	MIAMI-DADE
Roadway ID:	87150000
Lanes Exist:	2
Lanes Improved:	2
Lanes Added:	2
Project Length:	3.039
District:	6

Project Description: **SR 997/KROME AVENUE** **FROM SW 184 STREET** **TO SOUTH OF SW 136 STREET**

Type of Work: **ADD LANES & RECONSTRUCT** SIS or Non-SIS: **Yes**

Extra Description:

PHASE :	Funding Source	Proposed Funding (in $000s) <2017	2016 - 2017	2017 - 2018	2018 - 2019	2019 - 2020	2020 - 2021	>2021	All Years
	DDR	1,765	0	0	0	0	0	0	1,765
	DIH	87	0	0	0	0	0	0	87
	DS	164	0	0	0	0	0	0	164
PLANNING AND DESIGN	**Total**	**2,016**	**0**	**0**	**0**	**0**	**0**	**0**	**2,016**
	BNIR	1,697	3,919	0	0	0	0	0	5,616
	DDR	0	0	252	0	0	0	0	252
	DI	20	0	0	0	0	0	0	20
	DIH	100	50	150	0	0	0	0	300
	DS	1,065	0	2,888	0	0	0	0	3,953
	DSBD	0	3,791	0	0	0	0	0	3,791
RIGHT OF WAY	**Total**	**2,882**	**7,760**	**3,290**	**0**	**0**	**0**	**0**	**13,932**
	DS	275	0	50	0	0	0	0	325
	DSBD	0	250	0	0	0	0	0	250
RAILROAD & UTILITIES	**Total**	**275**	**250**	**50**	**0**	**0**	**0**	**0**	**575**
	ACNP	0	0	21,352	2,901	0	0	0	24,253
	DDR	0	0	0	162	0	0	0	162

HIGHWAYS

MPO Project No:	DT4273693
LRTP Ref:	6-12
County:	MIAMI-DADE
Roadway ID:	87150000
Lanes Exist:	2
Lanes Improved:	2
Lanes Added:	2
Project Length:	3.039
District:	6

Project Description: **SR 997/KROME AVENUE** **FROM SW 184 STREET** **TO SOUTH OF SW 136 STREET**

Type of Work: **ADD LANES & RECONSTRUCT** SIS or Non-SIS: **Yes**

Extra Description:

PHASE :	Funding Source	<2017	2016 - 2017	2017 - 2018	2018 - 2019	2019 - 2020	2020 - 2021	>2021	All Years
		Proposed Funding (in $000s)							
	DIS	0	0	2,235	0	0	0	0	2,235
CONSTRUCTION	**Total**	**0**	**0**	**23,587**	**3,063**	**0**	**0**	**0**	**26,650**
	DSBD	0	0	0	0	0	680	0	680
ALTERNATIVE CONTRACTING INCENTIVES	**Total**	**0**	**0**	**0**	**0**	**0**	**680**	**0**	**680**

RESPONSIBLE AGENCY: **Florida Department of Transportation District 6**

Item Segment TOTAL ALL Years ALL Phases: $43,853

Item Number: 427369 **Item TOTAL ALL Years ALL Phases ALL Segments: $203,382**

MPO Project No:	DT4273694
LRTP Ref:	6-12
County:	MIAMI-DADE
Roadway ID:	
Lanes Exist:	
Lanes Improved:	
Lanes Added:	
Project Length:	0.001
District:	6

Project Description: **SR 997/KROME AVENUE RELOCATE & RECONSTRUCT CONTROL STRUCTURE** **AT C-102**

Type of Work: **DRAINAGE IMPROVEMENTS** SIS or Non-SIS: **Yes**

Extra Description:

PHASE :	Funding Source	<2017	2016 - 2017	2017 - 2018	2018 - 2019	2019 - 2020	2020 - 2021	>2021	All Years
		Proposed Funding (in $000s)							
	DIH	0	26	0	0	0	0	0	26

HIGHWAYS

MPO Project No:	DT4273694
LRTP Ref:	6-12
County:	MIAMI-DADE
Roadway ID:	
Lanes Exist:	
Lanes Improved:	
Lanes Added:	
Project Length:	0.001
District:	6

Project Description: **SR 997/KROME AVENUE RELOCATE & RECONSTRUCT CONTROL STRUCTURE** **AT C-102**

Type of Work: **DRAINAGE IMPROVEMENTS** SIS or Non-SIS: **Yes**

Extra Description:

PHASE :	Funding Source	Proposed Funding (in $000s) <2017	2016 - 2017	2017 - 2018	2018 - 2019	2019 - 2020	2020 - 2021	>2021	All Years
	DSBD	0	2,338	0	0	0	0	0	2,338
CONSTRUCTION	Total	0	2,364	0	0	0	0	0	2,364

RESPONSIBLE AGENCY: **FDOT**

Item Segment TOTAL ALL Years ALL Phases: $2,364

Item Number: 427369 **Item TOTAL ALL Years ALL Phases ALL Segments: $203,382**

MPO Project No:	DT4274521
LRTP Ref:	5-5
County:	MIAMI-DADE
Roadway ID:	87080000
Lanes Exist:	4
Lanes Improved:	
Lanes Added:	4
Project Length:	2.956
District:	6

Project Description: **SR 934/NW/NE 79 ST** **FROM NW 14 AVENUE** **TO NORTH BAYSHORE DRIVE**

Type of Work: **RESURFACING** SIS or Non-SIS: **No**

Extra Description:

PHASE :	Funding Source	Proposed Funding (in $000s) <2017	2016 - 2017	2017 - 2018	2018 - 2019	2019 - 2020	2020 - 2021	>2021	All Years
		203	0	0	0	0	0	0	203
		1,236	0	0	0	0	0	0	1,236
PLANNING AND DESIGN	Total	1,439	0	0	0	0	0	0	1,439

HIGHWAYS

MPO Project No:	DT4274521
LRTP Ref:	5-5
County:	MIAMI-DADE
Roadway ID:	87080000
Lanes Exist:	4
Lanes Improved:	
Lanes Added:	4
Project Length:	2.956
District:	6

Project Description: **SR 934/NW/NE 79 ST** **FROM NW 14 AVENUE** **TO NORTH BAYSHORE DRIVE**

Type of Work: **RESURFACING** SIS or Non-SIS: **No**

Extra Description:

PHASE :	Funding Source	Proposed Funding (in $000s) <2017	2016 - 2017	2017 - 2018	2018 - 2019	2019 - 2020	2020 - 2021	>2021	All Years
		76	0	0	0	0	0	0	76
		20	0	0	0	0	0	0	20
RAILROAD & UTILITIES	**Total**	**96**	**0**	**0**	**0**	**0**	**0**	**0**	**96**
		68	0	0	0	0	0	0	68
		9,401	0	0	0	0	0	0	9,401
		91	0	0	0	0	0	0	91
CONSTRUCTION	**Total**	**9,560**	**0**	**0**	**0**	**0**	**0**	**0**	**9,560**
		300	0	0	0	0	0	0	300
ALTERNATIVE CONTRACTING INCENTIVES	**Total**	**300**	**0**	**0**	**0**	**0**	**0**	**0**	**300**

RESPONSIBLE AGENCY: **Florida Department of Transportation District 6**

Item Segment TOTAL ALL Years ALL Phases: $11,395

Item Number: 427452 **Item TOTAL ALL Years ALL Phases ALL Segments: $11,957**

HIGHWAYS

MPO Project No:	DT4274522
LRTP Ref:	5-5
County:	MIAMI-DADE
Roadway ID:	87080000
Lanes Exist:	4
Lanes Improved:	
Lanes Added:	
Project Length:	2.977
District:	6

Project Description: **SR 934/NW/NE 79 ST** **FROM NW 14 AVENUE** **TO NORTH BAYSHORE DRIVE**

Type of Work: **LANDSCAPING** SIS or Non-SIS: **No**

Extra Description:

PHASE :	Funding Source	Proposed Funding (in $000s) <2017	2016 - 2017	2017 - 2018	2018 - 2019	2019 - 2020	2020 - 2021	>2021	All Years
	DDR	71	0	0	0	0	0	0	71
	DIH	15	0	0	0	0	0	0	15
	DS	2	0	0	0	0	0	0	2
PLANNING AND DESIGN	**Total**	**88**	**0**	**0**	**0**	**0**	**0**	**0**	**88**
	DS	5	0	0	0	0	0	0	5
RAILROAD & UTILITIES	**Total**	**5**	**0**	**0**	**0**	**0**	**0**	**0**	**5**
	DDR	343	92	0	0	0	0	0	435
	DIH	34	0	0	0	0	0	0	34
CONSTRUCTION	**Total**	**377**	**92**	**0**	**0**	**0**	**0**	**0**	**469**

RESPONSIBLE AGENCY: **Florida Department of Transportation District 6**

Item Segment TOTAL ALL Years ALL Phases: $562

Item Number: 427452 **Item TOTAL ALL Years ALL Phases ALL Segments: $11,957**

HIGHWAYS

MPO Project No:	DT4276471
LRTP Ref:	5-5
County:	MIAMI-DADE
Roadway ID:	
Lanes Exist:	
Lanes Improved:	
Lanes Added:	
Project Length:	0.628
District:	6

Project Description: **SR 90/SW 7 STREET** **FROM SW 2ND AVENUE** **TO SW 5 AVENUE**

Type of Work: **PD&E/EMO STUDY** SIS or Non-SIS: **No**

Extra Description:

PHASE :	Funding Source	Proposed Funding (in $000s) <2017	2016 - 2017	2017 - 2018	2018 - 2019	2019 - 2020	2020 - 2021	>2021	All Years
		4	0	0	0	0	0	0	4
PROJECT DEVELOPMENT AND ENVIRONMENTAL	Total	4	0	0	0	0	0	0	4

RESPONSIBLE AGENCY: **Florida Department of Transportation District 6** **Item Segment TOTAL ALL Years ALL Phases: $4**

Item Number: 427647 **Item TOTAL ALL Years ALL Phases ALL Segments: $4**

MPO Project No:	DT4276511
LRTP Ref:	5-5
County:	MIAMI-DADE
Roadway ID:	87055000
Lanes Exist:	2
Lanes Improved:	
Lanes Added:	2
Project Length:	2.321
District:	6

Project Description: **SR 986/SUNSET DR** **FROM SW 109 PLACE** **TO SW 87 AVENUE**

Type of Work: **RESURFACING** SIS or Non-SIS: **No**

Extra Description:

PHASE :	Funding Source	Proposed Funding (in $000s) <2017	2016 - 2017	2017 - 2018	2018 - 2019	2019 - 2020	2020 - 2021	>2021	All Years
		370	0	0	0	0	0	0	370
PLANNING AND DESIGN	Total	370	0	0	0	0	0	0	370
		1	0	0	0	0	0	0	1
RIGHT OF WAY	Total	1	0	0	0	0	0	0	1
		26	0	0	0	0	0	0	26
		20	0	0	0	0	0	0	20

HIGHWAYS

MPO Project No:	DT4276511
LRTP Ref:	5-5
County:	MIAMI-DADE
Roadway ID:	87055000
Lanes Exist:	2
Lanes Improved:	
Lanes Added:	2
Project Length:	2.321
District:	6

Project Description: **SR 986/SUNSET DR** **FROM SW 109 PLACE** **TO SW 87 AVENUE**

Type of Work: **RESURFACING** SIS or Non-SIS: **No**

Extra Description:

PHASE :	Funding Source	<2017	2016 - 2017	2017 - 2018	2018 - 2019	2019 - 2020	2020 - 2021	>2021	All Years
		Proposed Funding (in $000s)							
RAILROAD & UTILITIES	Total	46	0	0	0	0	0	0	46
		22	0	0	0	0	0	0	22
		2,979	0	0	0	0	0	0	2,979
		518	0	0	0	0	0	0	518
CONSTRUCTION	Total	3,519	0	0	0	0	0	0	3,519

RESPONSIBLE AGENCY: **Florida Department of Transportation District 6**

Item Segment TOTAL ALL Years ALL Phases: $3,936

Item Number: 427651 **Item TOTAL ALL Years ALL Phases ALL Segments: $5,542**

MPO Project No:	DT4276512
LRTP Ref:	5-5
County:	MIAMI-DADE
Roadway ID:	87047000
Lanes Exist:	2
Lanes Improved:	
Lanes Added:	2
Project Length:	0.374
District:	6

Project Description: **SR 986/SW 72 ST** **FROM W OF SW 87 CT** **TO E OF SW 84 PL & AT SR 973/SW 87 AVE**

Type of Work: **RESURFACING** SIS or Non-SIS: **No**

Extra Description:

PHASE :	Funding Source	<2017	2016 - 2017	2017 - 2018	2018 - 2019	2019 - 2020	2020 - 2021	>2021	All Years
		Proposed Funding (in $000s)							
	DIH	35	0	0	0	0	0	0	35
	DS	318	0	0	0	0	0	0	318
PLANNING AND DESIGN	Total	353	0	0	0	0	0	0	353

HIGHWAYS

MPO Project No:	DT4276512
LRTP Ref:	5-5
County:	MIAMI-DADE
Roadway ID:	87047000
Lanes Exist:	2
Lanes Improved:	
Lanes Added:	2
Project Length:	0.374
District:	6

Project Description: **SR 986/SW 72 ST** **FROM W OF SW 87 CT** **TO E OF SW 84 PL & AT SR 973/SW 87 AVE**

Type of Work: **RESURFACING** SIS or Non-SIS: **No**

Extra Description:

PHASE :	Funding Source	<2017	2016 - 2017	2017 - 2018	2018 - 2019	2019 - 2020	2020 - 2021	>2021	All Years
		Proposed Funding (in $000s)							
	DIH	9	0	0	0	0	0	0	9
	DS	25	0	0	0	0	0	0	25
RIGHT OF WAY	**Total**	**34**	**0**	**0**	**0**	**0**	**0**	**0**	**34**
	DDR	0	0	157	0	0	0	0	157
	DIH	0	0	59	0	0	0	0	59
	SA	0	0	1,003	0	0	0	0	1,003
CONSTRUCTION	**Total**	**0**	**0**	**1,219**	**0**	**0**	**0**	**0**	**1,219**

RESPONSIBLE AGENCY: **Florida Department of Transportation District 6** **Item Segment TOTAL ALL Years ALL Phases: $1,606**

Item Number: 427651 **Item TOTAL ALL Years ALL Phases ALL Segments: $5,542**

MPO Project No:	DT4278491
LRTP Ref:	5-5
County:	DIST/ST-WIDE
Roadway ID:	
Lanes Exist:	
Lanes Improved:	
Lanes Added:	
Project Length:	
District:	6

Project Description: **D/W PROPERTY MGMT ASBESTOS CONSULT ABATEMNT AND DEMOLITION SERVICES**

Type of Work: **RIGHT OF WAY ACTIVITIES** SIS or Non-SIS: **No**

Extra Description:

PHASE :	Funding Source	<2017	2016 - 2017	2017 - 2018	2018 - 2019	2019 - 2020	2020 - 2021	>2021	All Years
		Proposed Funding (in $000s)							
	DIH	199	5	5	5	5	5	0	224

HIGHWAYS

MPO Project No:	DT4278491
LRTP Ref:	5-5
County:	DIST/ST-WIDE
Roadway ID:	
Lanes Exist:	
Lanes Improved:	
Lanes Added:	
Project Length:	
District:	6

Project Description: **D/W PROPERTY MGMT ASBESTOS CONSULT ABATEMNT AND DEMOLITION SERVICES**

Type of Work: **RIGHT OF WAY ACTIVITIES** SIS or Non-SIS: **No**

Extra Description:

PHASE :	Funding Source	Proposed Funding (in $000s) <2017	2016 - 2017	2017 - 2018	2018 - 2019	2019 - 2020	2020 - 2021	>2021	All Years
	DS	106	25	25	25	25	25	0	231
RIGHT OF WAY	**Total**	**305**	**30**	**30**	**30**	**30**	**30**	**0**	**455**

RESPONSIBLE AGENCY: **Florida Department of Transportation District 6**

Item Segment TOTAL ALL Years ALL Phases: $455

Item Number: 427849 **Item TOTAL ALL Years ALL Phases ALL Segments: $455**

MPO Project No:	DT4282781
LRTP Ref:	5-5
County:	MIAMI-DADE
Roadway ID:	87250000
Lanes Exist:	4
Lanes Improved:	
Lanes Added:	
Project Length:	0.057
District:	6

Project Description: **SR 944/NW 54 STREET** **FROM SR 7/NW 7 AVENUE** **TO NW 6TH COURT**

Type of Work: **INTERSECTION IMPROVEMENT** SIS or Non-SIS: **No**

Extra Description:

PHASE :	Funding Source	Proposed Funding (in $000s) <2017	2016 - 2017	2017 - 2018	2018 - 2019	2019 - 2020	2020 - 2021	>2021	All Years
		51	0	0	0	0	0	0	51
		105	0	0	0	0	0	0	105
PLANNING AND DESIGN	**Total**	**156**	**0**	**0**	**0**	**0**	**0**	**0**	**156**
		4	0	0	0	0	0	0	4
		321	0	0	0	0	0	0	321
		5	0	0	0	0	0	0	5

HIGHWAYS

MPO Project No:	DT4282781
LRTP Ref:	5-5
County:	MIAMI-DADE
Roadway ID:	87250000
Lanes Exist:	4
Lanes Improved:	
Lanes Added:	
Project Length:	0.057
District:	6

Project Description: **SR 944/NW 54 STREET** **FROM SR 7/NW 7 AVENUE** **TO NW 6TH COURT**

Type of Work: **INTERSECTION IMPROVEMENT** SIS or Non-SIS: **No**

Extra Description:

PHASE :	Funding Source	Proposed Funding (in $000s) <2017	2016 - 2017	2017 - 2018	2018 - 2019	2019 - 2020	2020 - 2021	>2021	All Years
CONSTRUCTION	Total	330	0	0	0	0	0	0	330

RESPONSIBLE AGENCY: **Florida Department of Transportation District 6** **Item Segment TOTAL ALL Years ALL Phases: $486**

Item Number: 428278 **Item TOTAL ALL Years ALL Phases ALL Segments: $4,523**

MPO Project No:	DT4282782
LRTP Ref:	5-5
County:	MIAMI-DADE
Roadway ID:	87250000
Lanes Exist:	4
Lanes Improved:	
Lanes Added:	4
Project Length:	1.325
District:	6

Project Description: **SR 944/NW/NE 54TH ST** **FROM E OF NW 7 AVENUE** **TO BISCAYNE BOULEVARD**

Type of Work: **RESURFACING** SIS or Non-SIS: **No**

Extra Description:

PHASE :	Funding Source	Proposed Funding (in $000s) <2017	2016 - 2017	2017 - 2018	2018 - 2019	2019 - 2020	2020 - 2021	>2021	All Years
	ACSA	405	0	0	0	0	0	0	405
	DIH	25	0	0	0	0	0	0	25
	DS	11	0	0	0	0	0	0	11
PLANNING AND DESIGN	Total	441	0	0	0	0	0	0	441
	DIH	12	0	0	0	0	0	0	12
	DS	104	100	0	0	0	0	0	204
RIGHT OF WAY	Total	116	100	0	0	0	0	0	216

HIGHWAYS

MPO Project No:	DT4282782
LRTP Ref:	5-5
County:	MIAMI-DADE
Roadway ID:	87250000
Lanes Exist:	4
Lanes Improved:	
Lanes Added:	4
Project Length:	1.325
District:	6

Project Description: **SR 944/NW/NE 54TH ST** **FROM E OF NW 7 AVENUE** **TO BISCAYNE BOULEVARD**

Type of Work: **RESURFACING** SIS or Non-SIS: **No**

Extra Description:

PHASE :	Funding Source	<2017	2016 - 2017	2017 - 2018	2018 - 2019	2019 - 2020	2020 - 2021	>2021	All Years
		Proposed Funding (in $000s)							
	DDR	0	0	10	0	0	0	0	10
	DS	5	0	0	0	0	0	0	5
RAILROAD & UTILITIES	**Total**	**5**	**0**	**10**	**0**	**0**	**0**	**0**	**15**
	DIH	0	0	104	0	0	0	0	104
	DS	0	0	1,177	0	0	0	0	1,177
	SA	0	0	1,457	0	0	0	0	1,457
CONSTRUCTION	**Total**	**0**	**0**	**2,738**	**0**	**0**	**0**	**0**	**2,738**

RESPONSIBLE AGENCY: **Florida Department of Transportation District 6** **Item Segment TOTAL ALL Years ALL Phases: $3,410**

Item Number: 428278 **Item TOTAL ALL Years ALL Phases ALL Segments: $4,523**

MPO Project No:	DT4282783
LRTP Ref:	5-5
County:	MIAMI-DADE
Roadway ID:	87250000
Lanes Exist:	
Lanes Improved:	
Lanes Added:	
Project Length:	0.818
District:	6

Project Description: **SR 944/NW/NE 54 STREET** **FROM NW 6TH COURT** **TO NE 1ST AVENUE**

Type of Work: **INTERSECTION IMPROVEMENT** SIS or Non-SIS: **No**

Extra Description:

PHASE :	Funding Source	<2017	2016 - 2017	2017 - 2018	2018 - 2019	2019 - 2020	2020 - 2021	>2021	All Years
		Proposed Funding (in $000s)							
	DIH	10	0	0	0	0	0	0	10

HIGHWAYS

MPO Project No:	DT4282783
LRTP Ref:	5-5
County:	MIAMI-DADE
Roadway ID:	87250000
Lanes Exist:	
Lanes Improved:	
Lanes Added:	
Project Length:	0.818
District:	6

Project Description: **SR 944/NW/NE 54 STREET** **FROM NW 6TH COURT** **TO NE 1ST AVENUE**

Type of Work: **INTERSECTION IMPROVEMENT** SIS or Non-SIS: **No**

Extra Description:

PHASE :	Funding Source	Proposed Funding (in $000s) <2017	2016 - 2017	2017 - 2018	2018 - 2019	2019 - 2020	2020 - 2021	>2021	All Years
	DS	7	0	0	0	0	0	0	7
	HSP	109	0	0	0	0	0	0	109
PLANNING AND DESIGN	**Total**	**126**	**0**	**0**	**0**	**0**	**0**	**0**	**126**
	DIH	6	0	0	0	0	0	0	6
	DS	39	0	0	0	0	0	0	39
RIGHT OF WAY	**Total**	**45**	**0**	**0**	**0**	**0**	**0**	**0**	**45**
	DIH	0	0	21	0	0	0	0	21
	DS	0	0	16	0	0	0	0	16
	HSP	0	0	370	49	0	0	0	419
CONSTRUCTION	**Total**	**0**	**0**	**407**	**49**	**0**	**0**	**0**	**456**

RESPONSIBLE AGENCY: **Florida Department of Transportation District 6**

Item Segment TOTAL ALL Years ALL Phases: $627

Item Number: 428278 **Item TOTAL ALL Years ALL Phases ALL Segments: $4,523**

HIGHWAYS

MPO Project No:	DT4283581
LRTP Ref:	6-10
County:	MIAMI-DADE
Roadway ID:	87260000
Lanes Exist:	4
Lanes Improved:	8
Lanes Added:	
Project Length:	4.114
District:	6

Project Description: **SR 826/PALMETTO EXPY - SR 826 EASTBOUND RAMP TO SR 9A/I-95 NORTHBOUND**

Type of Work: **INTERCHANGE RAMP (NEW)**

SIS or Non-SIS: **Yes**

Extra Description:

PHASE :	Funding Source	Proposed Funding (in $000s) <2017	2016 - 2017	2017 - 2018	2018 - 2019	2019 - 2020	2020 - 2021	>2021	All Years
	ACNP	632	0	0	0	0	0	0	632
	DI	4,321	0	0	0	0	0	0	4,321
	DIH	1	0	0	0	0	0	0	1
	DIS	0	2,630	0	0	0	0	0	2,630
	DS	91	0	0	0	0	0	0	91
	PKYI	616	0	0	0	0	0	0	616
	PKYI	35	0	0	0	0	0	0	35
PLANNING AND DESIGN	**Total**	**5,696**	**2,630**	**0**	**0**	**0**	**0**	**0**	**8,326**
	BNIR	5,879	0	0	0	0	0	0	5,879
	DDR	26	0	0	0	0	0	0	26
	DI	7,195	0	0	570	0	0	0	7,765
	DIH	82	0	0	0	0	0	0	82
	DIS	0	0	4,550	0	0	0	0	4,550
	DS	110	0	0	0	0	0	0	110
	DSBD	0	6,075	0	0	0	0	0	6,075
	PKYI	1	0	0	0	0	0	0	1
RIGHT OF WAY	**Total**	**13,293**	**6,075**	**4,550**	**570**	**0**	**0**	**0**	**24,488**
	DI	500	0	0	0	0	0	0	500

HIGHWAYS

MPO Project No:	DT4283581
LRTP Ref:	6-10
County:	MIAMI-DADE
Roadway ID:	87260000
Lanes Exist:	4
Lanes Improved:	8
Lanes Added:	
Project Length:	4.114
District:	6

Project Description: **SR 826/PALMETTO EXPY - SR 826 EASTBOUND RAMP TO SR 9A/I-95 NORTHBOUND**

Type of Work: **INTERCHANGE RAMP (NEW)**

SIS or Non-SIS: **Yes**

Extra Description:

PHASE :	Funding Source	Proposed Funding (in $000s) <2017	2016 - 2017	2017 - 2018	2018 - 2019	2019 - 2020	2020 - 2021	>2021	All Years
RAILROAD & UTILITIES	**Total**	**500**	**0**	**0**	**0**	**0**	**0**	**0**	**500**
	ACNP	50	0	0	0	0	0	0	50
	DIH	171	0	0	0	0	0	0	171
	EBNH	2,462	0	0	0	0	0	0	2,462
	NHPP	1,039	0	0	0	0	0	0	1,039
	PKYI	236	0	0	0	0	0	0	236
PROJECT DEVELOPMENT AND ENVIRONMENTAL	**Total**	**3,958**	**0**	**0**	**0**	**0**	**0**	**0**	**3,958**
	DDR	0	0	0	0	13,362	0	0	13,362
	DIH	0	0	0	930	0	0	0	930
	DS	0	0	0	0	1,909	0	0	1,909
	DSBD	0	0	0	105,610	0	0	0	105,610
CONSTRUCTION	**Total**	**0**	**0**	**0**	**106,540**	**15,271**	**0**	**0**	**121,811**

RESPONSIBLE AGENCY: **Florida Department of Transportation District 6**

Item Segment TOTAL ALL Years ALL Phases: $159,083

Item Number: 428358

Item TOTAL ALL Years ALL Phases ALL Segments: $670,512

HIGHWAYS

MPO Project No:	DT4283582
LRTP Ref:	6-18
County:	MIAMI-DADE
Roadway ID:	87260000
Lanes Exist:	4
Lanes Improved:	
Lanes Added:	4
Project Length:	1.405
District:	6

Project Description: **SR 826/PALMETTO XWAY** **FROM NW 17 AVENUE** **TO GOLDEN GLADES INTERCHG**

Type of Work: **INTERCHANGE IMPROVEMENT** SIS or Non-SIS: **Yes**

Extra Description:

PHASE :	Funding Source	Proposed Funding (in $000s) <2017	2016 - 2017	2017 - 2018	2018 - 2019	2019 - 2020	2020 - 2021	>2021	All Years
	ACNP	0	0	0	0	0	0	1,564	1,564
RAILROAD & UTILITIES	**Total**	**0**	**0**	**0**	**0**	**0**	**0**	**1,564**	**1,564**
	ACNP	0	0	0	0	0	0	83,927	83,927
	DI	0	0	0	0	0	0	6,066	6,066
	DIH	0	0	0	0	0	0	685	685
	SU	0	0	0	0	0	0	6,317	6,317
CONSTRUCTION	**Total**	**0**	**0**	**0**	**0**	**0**	**0**	**96,995**	**96,995**

RESPONSIBLE AGENCY: **Florida Department of Transportation District 6**

Item Segment TOTAL ALL Years ALL Phases: $98,559

Item Number: 428358 **Item TOTAL ALL Years ALL Phases ALL Segments: $670,512**

HIGHWAYS

MPO Project No:	DT4283583
LRTP Ref:	6-18
County:	MIAMI-DADE
Roadway ID:	87260000
Lanes Exist:	2
Lanes Improved:	8
Lanes Added:	1
Project Length:	4.768
District:	6

Project Description: **SR 826/PALMETTO XWAY** **FROM W OF NW 17TH AVENUE TO I-95**

Type of Work: **ADD LANES & RECONSTRUCT** SIS or Non-SIS: **Yes**

Extra Description:

PHASE :	Funding Source	Proposed Funding (in $000s) <2017	2016 - 2017	2017 - 2018	2018 - 2019	2019 - 2020	2020 - 2021	>2021	All Years
	DI	0	0	0	0	4,854	0	0	4,854
	DIH	0	0	0	0	200	0	0	200
	STED	0	0	0	0	12,146	0	0	12,146
PLANNING AND DESIGN	**Total**	**0**	**0**	**0**	**0**	**17,200**	**0**	**0**	**17,200**
	DI	0	0	0	0	0	0	2,877	2,877
RAILROAD & UTILITIES	**Total**	**0**	**0**	**0**	**0**	**0**	**0**	**2,877**	**2,877**
	ACNP	0	0	0	0	0	0	101,873	101,873
	DI	0	0	0	0	0	0	84,744	84,744
	DIH	0	0	0	0	0	0	1,360	1,360
	SU	0	0	0	0	0	0	7,820	7,820
CONSTRUCTION	**Total**	**0**	**0**	**0**	**0**	**0**	**0**	**195,797**	**195,797**

RESPONSIBLE AGENCY: **Florida Department of Transportation District 6**

Item Segment TOTAL ALL Years ALL Phases: $215,874

Item Number: 428358 **Item TOTAL ALL Years ALL Phases ALL Segments: $670,512**

HIGHWAYS

MPO Project No:	DT4283584
LRTP Ref:	6-18
County:	MIAMI-DADE
Roadway ID:	87270210
Lanes Exist:	1
Lanes Improved:	2
Lanes Added:	1
Project Length:	0.789
District:	6

Project Description: **GGI INTERCHANGE VARIOUS RAMP RECONSTRUCTION**

Type of Work: **INTERCHANGE RAMP (NEW)** SIS or Non-SIS: **Yes**

Extra Description:

PHASE :	Funding Source	<2017	2016 - 2017	2017 - 2018	2018 - 2019	2019 - 2020	2020 - 2021	>2021	All Years
		Proposed Funding (in $000s)							
	DIH	0	0	0	0	150	0	0	150
	SU	0	0	0	0	4,174	0	0	4,174
PLANNING AND DESIGN	**Total**	**0**	**0**	**0**	**0**	**4,324**	**0**	**0**	**4,324**
	SA	0	0	0	0	5	0	0	5
RAILROAD & UTILITIES	**Total**	**0**	**0**	**0**	**0**	**5**	**0**	**0**	**5**

RESPONSIBLE AGENCY: **Florida Department of Transportation District 6**

Item Segment TOTAL ALL Years ALL Phases: $4,329

Item Number: 428358 **Item TOTAL ALL Years ALL Phases ALL Segments: $670,512**

MPO Project No:	DT4283585
LRTP Ref:	6-18
County:	MIAMI-DADE
Roadway ID:	87270000
Lanes Exist:	3
Lanes Improved:	
Lanes Added:	3
Project Length:	2.235
District:	6

Project Description: **SR 9A/I-95** **FROM BISCAYNE RIVER CANAL** **TO SR 860/MIAMI GARDEN DR**

Type of Work: **WIDEN/RESURFACE EXIST LANES** SIS or Non-SIS: **Yes**

Extra Description:

PHASE :	Funding Source	<2017	2016 - 2017	2017 - 2018	2018 - 2019	2019 - 2020	2020 - 2021	>2021	All Years
		Proposed Funding (in $000s)							
	DIH	0	0	0	0	100	0	0	100
	SU	0	0	0	0	2,691	0	0	2,691
PLANNING AND DESIGN	**Total**	**0**	**0**	**0**	**0**	**2,791**	**0**	**0**	**2,791**

HIGHWAYS

MPO Project No:	DT4283585
LRTP Ref:	6-18
County:	MIAMI-DADE
Roadway ID:	87270000
Lanes Exist:	3
Lanes Improved:	
Lanes Added:	3
Project Length:	2.235
District:	6

Project Description: **SR 9A/I-95** **FROM BISCAYNE RIVER CANAL** **TO SR 860/MIAMI GARDEN DR**

Type of Work: **WIDEN/RESURFACE EXIST LANES** SIS or Non-SIS: **Yes**

Extra Description:

PHASE :	Funding Source	<2017	2016 - 2017	2017 - 2018	2018 - 2019	2019 - 2020	2020 - 2021	>2021	All Years
		Proposed Funding (in $000s)							
	ACNP	0	0	0	0	0	0	1,402	1,402
RAILROAD & UTILITIES	**Total**	**0**	**0**	**0**	**0**	**0**	**0**	**1,402**	**1,402**
	ACNP	0	0	0	0	0	0	30,309	30,309
CONSTRUCTION	**Total**	**0**	**0**	**0**	**0**	**0**	**0**	**30,309**	**30,309**

RESPONSIBLE AGENCY: **Florida Department of Transportation District 6** **Item Segment TOTAL ALL Years ALL Phases: $34,502**

Item Number: 428358 **Item TOTAL ALL Years ALL Phases ALL Segments: $670,512**

MPO Project No:	DT4283586
LRTP Ref:	6-18
County:	MIAMI-DADE
Roadway ID:	87270903
Lanes Exist:	
Lanes Improved:	
Lanes Added:	1
Project Length:	0.833
District:	6

Project Description: **SR 91/FL TURNPIKE SB TO SR 9A/I-95 SB EXPRESS LN FLYOVER(TPK CONECTOR)**

Type of Work: **INTERCHANGE RAMP (NEW)** SIS or Non-SIS: **Yes**

Extra Description:

PHASE :	Funding Source	<2017	2016 - 2017	2017 - 2018	2018 - 2019	2019 - 2020	2020 - 2021	>2021	All Years
		Proposed Funding (in $000s)							
	DIH	0	0	0	0	150	0	0	150
	SU	0	0	0	0	3,263	0	0	3,263
PLANNING AND DESIGN	**Total**	**0**	**0**	**0**	**0**	**3,413**	**0**	**0**	**3,413**

HIGHWAYS

MPO Project No:	DT4283586
LRTP Ref:	6-18
County:	MIAMI-DADE
Roadway ID:	87270903
Lanes Exist:	
Lanes Improved:	
Lanes Added:	1
Project Length:	0.833
District:	6

Project Description: **SR 91/FL TURNPIKE SB TO SR 9A/I-95 SB EXPRESS LN FLYOVER(TPK CONECTOR)**

Type of Work: **INTERCHANGE RAMP (NEW)**

SIS or Non-SIS: **Yes**

Extra Description:

PHASE :	Funding Source	Proposed Funding (in $000s) <2017	2016 - 2017	2017 - 2018	2018 - 2019	2019 - 2020	2020 - 2021	>2021	All Years
	DDR	0	0	0	0	5	0	15	20
	DI	0	0	0	0	0	0	800	800
RAILROAD & UTILITIES	**Total**	**0**	**0**	**0**	**0**	**5**	**0**	**815**	**820**
	ACNP	0	0	0	0	0	0	35,937	35,937
	DIH	0	0	0	0	0	0	360	360
	STED	0	0	0	0	0	0	17,347	17,347
	SU	0	0	0	0	0	0	1,922	1,922
CONSTRUCTION	**Total**	**0**	**0**	**0**	**0**	**0**	**0**	**55,566**	**55,566**

RESPONSIBLE AGENCY: **FDOT**

Item Segment TOTAL ALL Years ALL Phases: $59,799

Item Number: 428358 **Item TOTAL ALL Years ALL Phases ALL Segments: $670,512**

HIGHWAYS

MPO Project No:	DT4283587
LRTP Ref:	6-18
County:	MIAMI-DADE
Roadway ID:	87270000
Lanes Exist:	4
Lanes Improved:	
Lanes Added:	4
Project Length:	1.708
District:	6

Project Description: **SR 9/I-95** **FROM SR 916/OPALOCKA BLVD** **TO GOLDEN GLADES INTCHG**

Type of Work: **FLEXIBLE PAVEMENT RECONSTRUCT.** SIS or Non-SIS: **Yes**

Extra Description:

PHASE :	Funding Source	Proposed Funding (in $000s) <2017	2016 - 2017	2017 - 2018	2018 - 2019	2019 - 2020	2020 - 2021	>2021	All Years
	DDR	0	0	0	0	799	0	0	799
	DI	0	0	0	0	2,723	0	0	2,723
	DIH	0	0	0	0	150	0	0	150
PLANNING AND DESIGN	**Total**	**0**	**0**	**0**	**0**	**3,672**	**0**	**0**	**3,672**
	DI	0	0	0	0	0	0	800	800
RAILROAD & UTILITIES	**Total**	**0**	**0**	**0**	**0**	**0**	**0**	**800**	**800**
	ACNP	0	0	0	0	0	0	18,582	18,582
	DIH	0	0	0	0	0	0	420	420
	STED	0	0	0	0	0	0	42,053	42,053
CONSTRUCTION	**Total**	**0**	**0**	**0**	**0**	**0**	**0**	**61,055**	**61,055**

RESPONSIBLE AGENCY: **Florida Department of Transportation District 6**

Item Segment TOTAL ALL Years ALL Phases: $65,527

Item Number: 428358 **Item TOTAL ALL Years ALL Phases ALL Segments: $670,512**

HIGHWAYS

MPO Project No:	DT4283588
LRTP Ref:	6-18
County:	MIAMI-DADE
Roadway ID:	87170000
Lanes Exist:	4
Lanes Improved:	6
Lanes Added:	1
Project Length:	1.029
District:	6

Project Description: **SR 826 CONNECTOR** **AT GOLDEN GLADES INTERCHG AND VARIOUS RAMPS**

Type of Work: **Add Lanes and Reconstruct**

SIS or Non-SIS: **Yes**

Extra Description:

PHASE :	Funding Source	Proposed Funding (in $000s) <2017	2016 - 2017	2017 - 2018	2018 - 2019	2019 - 2020	2020 - 2021	>2021	All Years
	DDR	1,720	0	0	0	0	0	0	1,720
	DIH	20	0	0	0	0	0	0	20
	DIS	350	1,000	0	0	0	0	0	1,350
PLANNING AND DESIGN	**Total**	**2,090**	**1,000**	**0**	**0**	**0**	**0**	**0**	**3,090**
	DIH	0	10	0	0	0	0	0	10
	DS	0	856	82	0	0	0	0	938
	DSBD	0	1,718	0	0	0	0	0	1,718
RIGHT OF WAY	**Total**	**0**	**2,584**	**82**	**0**	**0**	**0**	**0**	**2,666**
	DIH	0	0	0	162	0	0	0	162
	DS	0	0	0	5,766	2,439	0	0	8,205
	DSBD	0	0	0	4,390	0	0	0	4,390
	SU	0	0	0	14,326	0	0	0	14,326
CONSTRUCTION	**Total**	**0**	**0**	**0**	**24,644**	**2,439**	**0**	**0**	**27,083**

RESPONSIBLE AGENCY: **Florida Department of Transportation District 6**

Item Segment TOTAL ALL Years ALL Phases: **$32,839**

Item Number: **428358** **Item TOTAL ALL Years ALL Phases ALL Segments:** **$670,512**

HIGHWAYS

MPO Project No:	DT4284791
LRTP Ref:	5-5
County:	MIAMI-DADE
Roadway ID:	
Lanes Exist:	
Lanes Improved:	
Lanes Added:	
Project Length:	0.350
District:	6

Project Description: **SR 976/SW 40 STREET** **FROM W OF SW 38 AVE** **TO SR 5/US-1**

Type of Work: **RESURFACING - RIDE ONLY** SIS or Non-SIS: **No**

Extra Description:

PHASE :	Funding Source	Proposed Funding (in $000s) <2017	2016 - 2017	2017 - 2018	2018 - 2019	2019 - 2020	2020 - 2021	>2021	All Years
		21	0	0	0	0	0	0	21
PLANNING AND DESIGN	**Total**	**21**	**0**	**0**	**0**	**0**	**0**	**0**	**21**
		3	0	0	0	0	0	0	3
RAILROAD & UTILITIES	**Total**	**3**	**0**	**0**	**0**	**0**	**0**	**0**	**3**
		217	0	0	0	0	0	0	217
CONSTRUCTION	**Total**	**217**	**0**	**0**	**0**	**0**	**0**	**0**	**217**

RESPONSIBLE AGENCY: **Florida Department of Transportation District 6**

Item Segment TOTAL ALL Years ALL Phases: $241

Item Number: 428479 **Item TOTAL ALL Years ALL Phases ALL Segments: $795**

MPO Project No:	DT4284792
LRTP Ref:	5-5
County:	MIAMI-DADE
Roadway ID:	87044000
Lanes Exist:	4
Lanes Improved:	
Lanes Added:	4
Project Length:	0.366
District:	6

Project Description: **SR 976/SW 40 STREET** **FROM EAST OF SW 38 COURT** **TO US-1/S DIXIE HIGHWAY**

Type of Work: **RESURFACING - RIDE ONLY** SIS or Non-SIS: **No**

Extra Description:

PHASE :	Funding Source	Proposed Funding (in $000s) <2017	2016 - 2017	2017 - 2018	2018 - 2019	2019 - 2020	2020 - 2021	>2021	All Years
	DIH	20	0	0	0	0	0	0	20

HIGHWAYS

MPO Project No:	DT4284792
LRTP Ref:	5-5
County:	MIAMI-DADE
Roadway ID:	87044000
Lanes Exist:	4
Lanes Improved:	
Lanes Added:	4
Project Length:	0.366
District:	6

Project Description: **SR 976/SW 40 STREET** **FROM EAST OF SW 38 COURT** **TO US-1/S DIXIE HIGHWAY**

Type of Work: **RESURFACING - RIDE ONLY** SIS or Non-SIS: **No**

Extra Description:

PHASE :	Funding Source	<2017	2016 - 2017	2017 - 2018	2018 - 2019	2019 - 2020	2020 - 2021	>2021	All Years
		Proposed Funding (in $000s)							
	DS	157	0	0	0	0	0	0	157
PLANNING AND DESIGN	**Total**	**177**	**0**	**0**	**0**	**0**	**0**	**0**	**177**
	DIH	0	0	15	0	0	0	0	15
	DS	0	0	56	0	0	0	0	56
	NHRE	0	0	306	0	0	0	0	306
CONSTRUCTION	**Total**	**0**	**0**	**377**	**0**	**0**	**0**	**0**	**377**

RESPONSIBLE AGENCY: **Florida Department of Transportation District 6**

Item Segment TOTAL ALL Years ALL Phases: $554

Item Number: 428479 **Item TOTAL ALL Years ALL Phases ALL Segments: $795**

HIGHWAYS

MPO Project No:	DT4284871
LRTP Ref:	5-5
County:	MIAMI-DADE
Roadway ID:	
Lanes Exist:	
Lanes Improved:	
Lanes Added:	
Project Length:	1.080
District:	6

Project Description: **SR 5/US-1/S DIXIE** **FROM N OF SW 168 STREET** **TO SW 183 STREET/SB ONLY**

Type of Work: **RESURFACING** SIS or Non-SIS: **No**

Extra Description:

PHASE :	Funding Source	<2017	2016 - 2017	2017 - 2018	2018 - 2019	2019 - 2020	2020 - 2021	>2021	All Years
		Proposed Funding (in $000s)							
		240	0	0	0	0	0	0	240
PLANNING AND DESIGN	**Total**	**240**	**0**	**0**	**0**	**0**	**0**	**0**	**240**
		7	0	0	0	0	0	0	7
RAILROAD & UTILITIES	**Total**	**7**	**0**	**0**	**0**	**0**	**0**	**0**	**7**
		814	0	0	0	0	0	0	814
CONSTRUCTION	**Total**	**814**	**0**	**0**	**0**	**0**	**0**	**0**	**814**

RESPONSIBLE AGENCY: **Florida Department of Transportation District 6** **Item Segment TOTAL ALL Years ALL Phases: $1,061**

Item Number: 428487 **Item TOTAL ALL Years ALL Phases ALL Segments: $2,841**

MPO Project No:	DT4284872
LRTP Ref:	5-5
County:	MIAMI-DADE
Roadway ID:	87020000
Lanes Exist:	3
Lanes Improved:	
Lanes Added:	3
Project Length:	1.028
District:	6

Project Description: **SR 5/US-1/S DIXIE** **FROM N OF SW 184 STREET** **TO S OF SW 168 STREET**

Type of Work: **RESURFACING** SIS or Non-SIS: **No**

Extra Description:

PHASE :	Funding Source	<2017	2016 - 2017	2017 - 2018	2018 - 2019	2019 - 2020	2020 - 2021	>2021	All Years
		Proposed Funding (in $000s)							
	DIH	28	0	0	0	0	0	0	28
	DS	351	0	0	0	0	0	0	351

HIGHWAYS

MPO Project No:	DT4284872
LRTP Ref:	5-5
County:	MIAMI-DADE
Roadway ID:	87020000
Lanes Exist:	3
Lanes Improved:	
Lanes Added:	3
Project Length:	1.028
District:	6

Project Description: **SR 5/US-1/S DIXIE** **FROM N OF SW 184 STREET** **TO S OF SW 168 STREET**

Type of Work: **RESURFACING** SIS or Non-SIS: **No**

Extra Description:

PHASE :	Funding Source	Proposed Funding (in $000s) <2017	2016 - 2017	2017 - 2018	2018 - 2019	2019 - 2020	2020 - 2021	>2021	All Years
PLANNING AND DESIGN	Total	379	0	0	0	0	0	0	379
	DDR	0	0	677	0	0	0	0	677
	DIH	0	0	53	0	0	0	0	53
	DS	0	0	671	0	0	0	0	671
CONSTRUCTION	Total	0	0	1,401	0	0	0	0	1,401

RESPONSIBLE AGENCY: **Florida Department of Transportation District 6** **Item Segment TOTAL ALL Years ALL Phases: $1,780**

Item Number: 428487 **Item TOTAL ALL Years ALL Phases ALL Segments: $2,841**

MPO Project No:	DT4290141
LRTP Ref:	5-5
County:	MIAMI-DADE
Roadway ID:	87002000
Lanes Exist:	7
Lanes Improved:	
Lanes Added:	7
Project Length:	0.295
District:	6

Project Description: **SR 823/NW 57 AVENUE** **AT NW 138 STREET INTERSECTION IMPROVEMENT**

Type of Work: **INTERSECTION IMPROVEMENT** SIS or Non-SIS: **No**

Extra Description:

PHASE :	Funding Source	Proposed Funding (in $000s) <2017	2016 - 2017	2017 - 2018	2018 - 2019	2019 - 2020	2020 - 2021	>2021	All Years
	DDR	9	0	0	0	0	0	0	9
	DIH	63	0	0	0	0	0	0	63
	DS	4	0	0	0	0	0	0	4

HIGHWAYS

MPO Project No:	DT4290141
LRTP Ref:	5-5
County:	MIAMI-DADE
Roadway ID:	87002000
Lanes Exist:	7
Lanes Improved:	
Lanes Added:	7
Project Length:	0.295
District:	6

Project Description: **SR 823/NW 57 AVENUE** **AT NW 138 STREET INTERSECTION IMPROVEMENT**

Type of Work: **INTERSECTION IMPROVEMENT**

SIS or Non-SIS: **No**

Extra Description:

PHASE :	Funding Source	Proposed Funding (in $000s) <2017	2016 - 2017	2017 - 2018	2018 - 2019	2019 - 2020	2020 - 2021	>2021	All Years
	HSP	165	0	0	0	0	0	0	165
PLANNING AND DESIGN	**Total**	**241**	**0**	**0**	**0**	**0**	**0**	**0**	**241**
	DIH	2	0	0	0	0	0	0	2
RIGHT OF WAY	**Total**	**2**	**0**	**0**	**0**	**0**	**0**	**0**	**2**
	LF	2,979	0	0	0	0	0	0	2,979
RAILROAD & UTILITIES	**Total**	**2,979**	**0**	**0**	**0**	**0**	**0**	**0**	**2,979**
	ACSA	89	0	0	0	0	0	0	89
	DIH	7	0	0	0	0	0	0	7
	DS	19	0	0	0	0	0	0	19
	HSP	858	0	0	0	0	0	0	858
	LF	353	0	0	0	0	0	0	353
	LF	40	0	0	0	0	0	0	40
	SA	263	0	0	0	0	0	0	263
CONSTRUCTION	**Total**	**1,629**	**0**	**0**	**0**	**0**	**0**	**0**	**1,629**
	SA	0	40	0	0	0	0	0	40
ALTERNATIVE CONTRACTING INCENTIVES	**Total**	**0**	**40**	**0**	**0**	**0**	**0**	**0**	**40**

HIGHWAYS

RESPONSIBLE AGENCY: **Florida Department of Transportation District 6** — **Item Segment TOTAL ALL Years ALL Phases: $4,891**

Item Number: 429014 — **Item TOTAL ALL Years ALL Phases ALL Segments: $4,891**

MPO Project No:	DT4290221
LRTP Ref:	5-5
County:	MIAMI-DADE
Roadway ID:	87066000
Lanes Exist:	4
Lanes Improved:	
Lanes Added:	
Project Length:	0.689
District:	6

Project Description: **SR 922/NW 125 STREET** **FROM NW 6 AVENUE** **TO NE MIAMI COURT**

Type of Work: **INTERSECTION IMPROVEMENT** SIS or Non-SIS: **No**

Extra Description:

PHASE :	Funding Source	Proposed Funding (in $000s) <2017	2016 - 2017	2017 - 2018	2018 - 2019	2019 - 2020	2020 - 2021	>2021	All Years
	DDR	50	0	0	0	0	0	0	50
	DIH	137	0	0	0	0	0	0	137
	DS	332	0	0	0	0	0	0	332
PLANNING AND DESIGN	**Total**	**519**	**0**	**0**	**0**	**0**	**0**	**0**	**519**
	DIH	129	50	150	0	0	0	0	329
	DS	644	510	600	0	0	0	0	1,754
	HSP	500	917	0	0	0	0	0	1,417
RIGHT OF WAY	**Total**	**1,273**	**1,477**	**750**	**0**	**0**	**0**	**0**	**3,500**
	BRRP	4	0	0	0	0	0	0	4
	DDR	0	0	53	0	0	0	0	53
	DIH	0	0	5	0	0	0	0	5
	HSP	0	0	1,514	158	0	0	0	1,672
	SA	0	0	1,196	0	0	0	0	1,196
CONSTRUCTION	**Total**	**4**	**0**	**2,768**	**158**	**0**	**0**	**0**	**2,930**

RESPONSIBLE AGENCY: **Florida Department of Transportation District 6** — **Item Segment TOTAL ALL Years ALL Phases: $6,949**

Item Number: 429022 — **Item TOTAL ALL Years ALL Phases ALL Segments: $8,299**

HIGHWAYS

MPO Project No:	DT4290222
LRTP Ref:	5-5
County:	MIAMI-DADE
Roadway ID:	87066000
Lanes Exist:	4
Lanes Improved:	
Lanes Added:	4
Project Length:	0.100
District:	6

Project Description: **SR 922/NW 125 STREET** **FROM NW 6 COURT** **TO NW 6 AVENUE**

Type of Work: **INTERSECTION IMPROVEMENT** SIS or Non-SIS: **No**

Extra Description:

PHASE :	Funding Source	Proposed Funding (in $000s) <2017	2016 - 2017	2017 - 2018	2018 - 2019	2019 - 2020	2020 - 2021	>2021	All Years
	DIH	34	0	0	0	0	0	0	34
	DS	14	0	0	0	0	0	0	14
PLANNING AND DESIGN	**Total**	**48**	**0**	**0**	**0**	**0**	**0**	**0**	**48**
	DIH	0	0	21	0	0	0	0	21
	DS	0	0	11	0	0	0	0	11
	HSP	0	0	745	108	0	0	0	853
	SA	0	0	417	0	0	0	0	417
CONSTRUCTION	**Total**	**0**	**0**	**1,194**	**108**	**0**	**0**	**0**	**1,302**

RESPONSIBLE AGENCY: **Florida Department of Transportation District 6**

Item Segment TOTAL ALL Years ALL Phases: $1,350

Item Number: 429022 **Item TOTAL ALL Years ALL Phases ALL Segments: $8,299**

HIGHWAYS

MPO Project No:	DT4290371
LRTP Ref:	5-5
County:	MIAMI-DADE
Roadway ID:	87120000
Lanes Exist:	3
Lanes Improved:	
Lanes Added:	
Project Length:	0.417
District:	6

Project Description: **SR 90/SW 8 & SW 7 ST** **AT SW 4 AVENUE AND AT SW 3 AVENUE**

Type of Work: **INTERSECTION IMPROVEMENT** SIS or Non-SIS: **No**

Extra Description:

PHASE :	Funding Source	Proposed Funding (in $000s) <2017	2016 - 2017	2017 - 2018	2018 - 2019	2019 - 2020	2020 - 2021	>2021	All Years
	DIH	0	0	0	18	0	0	0	18
	HSP	0	0	0	175	0	0	0	175
PLANNING AND DESIGN	**Total**	**0**	**0**	**0**	**193**	**0**	**0**	**0**	**193**
	DIH	0	0	0	0	11	0	0	11
	DS	0	0	0	0	557	1,010	0	1,567
RIGHT OF WAY	**Total**	**0**	**0**	**0**	**0**	**568**	**1,010**	**0**	**1,578**

RESPONSIBLE AGENCY: **Florida Department of Transportation District 6**

Item Segment TOTAL ALL Years ALL Phases: $1,771

Item Number: 429037 **Item TOTAL ALL Years ALL Phases ALL Segments: $1,771**

MPO Project No:	DT4290471
LRTP Ref:	5-5
County:	MIAMI-DADE
Roadway ID:	87075000
Lanes Exist:	8
Lanes Improved:	
Lanes Added:	
Project Length:	1.463
District:	6

Project Description: **SR 93/I-75** **FROM NW 178 STREET** **TO NW 202 STREET**

Type of Work: **LANDSCAPING** SIS or Non-SIS: **Yes**

Extra Description:

PHASE :	Funding Source	Proposed Funding (in $000s) <2017	2016 - 2017	2017 - 2018	2018 - 2019	2019 - 2020	2020 - 2021	>2021	All Years
	DIH	2	0	15	0	0	0	0	17
	DS	9	0	155	0	0	0	0	164

HIGHWAYS

MPO Project No:	DT4290471
LRTP Ref:	5-5
County:	MIAMI-DADE
Roadway ID:	87075000
Lanes Exist:	8
Lanes Improved:	
Lanes Added:	
Project Length:	1.463
District:	6

Project Description: **SR 93/I-75** **FROM NW 178 STREET** **TO NW 202 STREET**

Type of Work: **LANDSCAPING** SIS or Non-SIS: **Yes**

Extra Description:

PHASE :	Funding Source	<2017	2016 - 2017	2017 - 2018	2018 - 2019	2019 - 2020	2020 - 2021	>2021	All Years
		Proposed Funding (in $000s)							
PLANNING AND DESIGN	**Total**	**11**	**0**	**170**	**0**	**0**	**0**	**0**	**181**
	DDR	0	0	0	0	0	2,045	0	2,045
	DIH	0	0	0	0	0	31	0	31
	DS	0	0	0	0	0	352	0	352
CONSTRUCTION	**Total**	**0**	**0**	**0**	**0**	**0**	**2,428**	**0**	**2,428**

RESPONSIBLE AGENCY: **Florida Department of Transportation District 6** **Item Segment TOTAL ALL Years ALL Phases: $2,609**

Item Number: 429047 **Item TOTAL ALL Years ALL Phases ALL Segments: $4,650**

MPO Project No:	DT4290472
LRTP Ref:	5-5
County:	MIAMI-DADE
Roadway ID:	87075000
Lanes Exist:	8
Lanes Improved:	
Lanes Added:	
Project Length:	0.979
District:	6

Project Description: **SR 93/I-75** **FROM NW 162 STREET** **TO NW 178 STREET**

Type of Work: **LANDSCAPING** SIS or Non-SIS: **Yes**

Extra Description:

PHASE :	Funding Source	<2017	2016 - 2017	2017 - 2018	2018 - 2019	2019 - 2020	2020 - 2021	>2021	All Years
		Proposed Funding (in $000s)							
	DIH	0	0	15	0	0	0	0	15
	DS	0	0	125	0	0	0	0	125
PLANNING AND DESIGN	**Total**	**0**	**0**	**140**	**0**	**0**	**0**	**0**	**140**

HIGHWAYS

MPO Project No:	DT4290472
LRTP Ref:	5-5
County:	MIAMI-DADE
Roadway ID:	87075000
Lanes Exist:	8
Lanes Improved:	
Lanes Added:	
Project Length:	0.979
District:	6

Project Description: **SR 93/I-75** **FROM NW 162 STREET** **TO NW 178 STREET**

Type of Work: **LANDSCAPING** SIS or Non-SIS: **Yes**

Extra Description:

PHASE :

Funding Source	<2017	2016 - 2017	2017 - 2018	2018 - 2019	2019 - 2020	2020 - 2021	>2021	All Years
	Proposed Funding (in $000s)							
DDR	0	0	0	0	0	1,001	0	1,001
DIH	0	0	0	0	0	17	0	17
DS	0	0	0	0	0	190	0	190
CONSTRUCTION Total	**0**	**0**	**0**	**0**	**0**	**1,208**	**0**	**1,208**

RESPONSIBLE AGENCY: **Florida Department of Transportation District 6**

Item Segment TOTAL ALL Years ALL Phases: $1,348

Item Number: 429047 **Item TOTAL ALL Years ALL Phases ALL Segments: $4,650**

MPO Project No:	DT4290473
LRTP Ref:	5-5
County:	MIAMI-DADE
Roadway ID:	87075000
Lanes Exist:	8
Lanes Improved:	
Lanes Added:	
Project Length:	0.923
District:	6

Project Description: **SR 93/I-75** **FROM NW 148 STREET** **TO NW 162 STREET**

Type of Work: **LANDSCAPING** SIS or Non-SIS: **Yes**

Extra Description:

PHASE :

Funding Source	<2017	2016 - 2017	2017 - 2018	2018 - 2019	2019 - 2020	2020 - 2021	>2021	All Years
	Proposed Funding (in $000s)							
DIH	15	0	0	0	0	0	0	15
DS	129	0	0	0	0	0	0	129

HIGHWAYS

MPO Project No:	DT4290473
LRTP Ref:	5-5
County:	MIAMI-DADE
Roadway ID:	87075000
Lanes Exist:	8
Lanes Improved:	
Lanes Added:	
Project Length:	0.923
District:	6

Project Description: **SR 93/I-75** **FROM NW 148 STREET** **TO NW 162 STREET**

Type of Work: **LANDSCAPING** SIS or Non-SIS: **Yes**

Extra Description:

PHASE :	Funding Source	<2017	2016 - 2017	2017 - 2018	2018 - 2019	2019 - 2020	2020 - 2021	>2021	All Years
		Proposed Funding (in $000s)							
PLANNING AND DESIGN	Total	144	0	0	0	0	0	0	144
	DIH	0	0	68	0	0	0	0	68
	DS	0	0	481	0	0	0	0	481
CONSTRUCTION	Total	0	0	549	0	0	0	0	549

RESPONSIBLE AGENCY: **Florida Department of Transportation District 6** **Item Segment TOTAL ALL Years ALL Phases: $693**

Item Number: 429047 **Item TOTAL ALL Years ALL Phases ALL Segments: $4,650**

MPO Project No:	DT4291461
LRTP Ref:	5-5
County:	MIAMI-DADE
Roadway ID:	87008000
Lanes Exist:	5
Lanes Improved:	
Lanes Added:	3
Project Length:	1.935
District:	6

Project Description: **SR 916/NW 135 STREET** **FROM SR 9/NW 27 AVENUE** **TO NW 8 AVENUE**

Type of Work: **RESURFACING** SIS or Non-SIS: **No**

Extra Description:

PHASE :	Funding Source	<2017	2016 - 2017	2017 - 2018	2018 - 2019	2019 - 2020	2020 - 2021	>2021	All Years
		Proposed Funding (in $000s)							
		141	0	0	0	0	0	0	141
PLANNING AND DESIGN	Total	141	0	0	0	0	0	0	141
		6	0	0	0	0	0	0	6
RIGHT OF WAY	Total	6	0	0	0	0	0	0	6

HIGHWAYS

MPO Project No:	DT4291461
LRTP Ref:	5-5
County:	MIAMI-DADE
Roadway ID:	87008000
Lanes Exist:	5
Lanes Improved:	
Lanes Added:	3
Project Length:	1.935
District:	6

Project Description: **SR 916/NW 135 STREET** **FROM SR 9/NW 27 AVENUE** **TO NW 8 AVENUE**

Type of Work: **RESURFACING** SIS or Non-SIS: **No**

Extra Description:

PHASE :	Funding Source	Proposed Funding (in $000s) <2017	2016 - 2017	2017 - 2018	2018 - 2019	2019 - 2020	2020 - 2021	>2021	All Years
		3	0	0	0	0	0	0	3
RAILROAD & UTILITIES	**Total**	**3**	**0**	**0**	**0**	**0**	**0**	**0**	**3**
		28	0	0	0	0	0	0	28
		1,697	0	0	0	0	0	0	1,697
		4	0	0	0	0	0	0	4
CONSTRUCTION	**Total**	**1,729**	**0**	**0**	**0**	**0**	**0**	**0**	**1,729**

RESPONSIBLE AGENCY: **Florida Department of Transportation District 6**

Item Segment TOTAL ALL Years ALL Phases: $1,879

Item Number: 429146 **Item TOTAL ALL Years ALL Phases ALL Segments: $2,181**

HIGHWAYS

MPO Project No:	DT4291462
LRTP Ref:	5-5
County:	MIAMI-DADE
Roadway ID:	87008000
Lanes Exist:	3
Lanes Improved:	
Lanes Added:	
Project Length:	0.019
District:	6

Project Description: **SR 916/NW 135 STREET** **AT NW 17 AVENUE**

Type of Work: **INTERSECTION IMPROVEMENT** SIS or Non-SIS: **No**

Extra Description:

PHASE :	Funding Source	Proposed Funding (in $000s) <2017	2016 - 2017	2017 - 2018	2018 - 2019	2019 - 2020	2020 - 2021	>2021	All Years
		9	0	0	0	0	0	0	9
PLANNING AND DESIGN	**Total**	**9**	**0**	**0**	**0**	**0**	**0**	**0**	**9**
		72	0	0	0	0	0	0	72
		2	0	0	0	0	0	0	2
CONSTRUCTION	**Total**	**74**	**0**	**0**	**0**	**0**	**0**	**0**	**74**

RESPONSIBLE AGENCY: **Florida Department of Transportation District 6**

Item Segment TOTAL ALL Years ALL Phases: $83

Item Number: 429146 **Item TOTAL ALL Years ALL Phases ALL Segments: $2,181**

MPO Project No:	DT4291463
LRTP Ref:	5-5
County:	MIAMI-DADE
Roadway ID:	87008000
Lanes Exist:	3
Lanes Improved:	
Lanes Added:	3
Project Length:	0.050
District:	6

Project Description: **SR 916/NW 135 ST** **AT NW 17 AVENUE**

Type of Work: **INTERSECTION IMPROVEMENT** SIS or Non-SIS: **No**

Extra Description:

PHASE :	Funding Source	Proposed Funding (in $000s) <2017	2016 - 2017	2017 - 2018	2018 - 2019	2019 - 2020	2020 - 2021	>2021	All Years
	DIH	31	0	0	0	0	0	0	31
	DS	10	0	0	0	0	0	0	10

HIGHWAYS

MPO Project No:	DT4291463
LRTP Ref:	5-5
County:	MIAMI-DADE
Roadway ID:	87008000
Lanes Exist:	3
Lanes Improved:	
Lanes Added:	3
Project Length:	0.050
District:	6

Project Description: **SR 916/NW 135 ST** **AT NW 17 AVENUE**

Type of Work: **INTERSECTION IMPROVEMENT** SIS or Non-SIS: **No**

Extra Description:

PHASE :	Funding Source	<2017	2016 - 2017	2017 - 2018	2018 - 2019	2019 - 2020	2020 - 2021	>2021	All Years
		Proposed Funding (in $000s)							
PLANNING AND DESIGN	Total	41	0	0	0	0	0	0	41
	DDR	0	155	0	0	0	0	0	155
	DIH	0	22	0	0	0	0	0	22
	DS	1	0	0	0	0	0	0	1
CONSTRUCTION	Total	1	177	0	0	0	0	0	178

RESPONSIBLE AGENCY: **Florida Department of Transportation District 6**

Item Segment TOTAL ALL Years ALL Phases: $219

Item Number: 429146 **Item TOTAL ALL Years ALL Phases ALL Segments: $2,181**

MPO Project No:	DT4291591
LRTP Ref:	5-5
County:	MIAMI-DADE
Roadway ID:	87090000
Lanes Exist:	2
Lanes Improved:	
Lanes Added:	2
Project Length:	0.933
District:	6

Project Description: **SR 25/NW 36 STREET** **FROM EAST OF NW 17 AVENUE** **TO WEST OF NW 7 AVENUE**

Type of Work: **RESURFACING** SIS or Non-SIS: **No**

Extra Description:

PHASE :	Funding Source	<2017	2016 - 2017	2017 - 2018	2018 - 2019	2019 - 2020	2020 - 2021	>2021	All Years
		Proposed Funding (in $000s)							
		319	0	0	0	0	0	0	319
PLANNING AND DESIGN	Total	319	0	0	0	0	0	0	319

HIGHWAYS

MPO Project No:	DT4291591
LRTP Ref:	5-5
County:	MIAMI-DADE
Roadway ID:	87090000
Lanes Exist:	2
Lanes Improved:	
Lanes Added:	2
Project Length:	0.933
District:	6

Project Description: **SR 25/NW 36 STREET** **FROM EAST OF NW 17 AVENUE** **TO WEST OF NW 7 AVENUE**

Type of Work: **RESURFACING**

SIS or Non-SIS: **No**

Extra Description:

PHASE :	Funding Source	Proposed Funding (in $000s) <2017	2016 - 2017	2017 - 2018	2018 - 2019	2019 - 2020	2020 - 2021	>2021	All Years
		7	0	0	0	0	0	0	7
RIGHT OF WAY	**Total**	**7**	**0**	**0**	**0**	**0**	**0**	**0**	**7**
		38	0	0	0	0	0	0	38
RAILROAD & UTILITIES	**Total**	**38**	**0**	**0**	**0**	**0**	**0**	**0**	**38**
		32	0	0	0	0	0	0	32
		2,566	0	0	0	0	0	0	2,566
		57	0	0	0	0	0	0	57
CONSTRUCTION	**Total**	**2,655**	**0**	**0**	**0**	**0**	**0**	**0**	**2,655**

RESPONSIBLE AGENCY: **Florida Department of Transportation District 6**

Item Segment TOTAL ALL Years ALL Phases: **$3,019**

Item Number: **429159** **Item TOTAL ALL Years ALL Phases ALL Segments:** **$4,072**

HIGHWAYS

MPO Project No:	DT4291592
LRTP Ref:	5-5
County:	MIAMI-DADE
Roadway ID:	87090000
Lanes Exist:	4
Lanes Improved:	
Lanes Added:	4
Project Length:	0.442
District:	6

Project Description: **SR 25/US-27/NE 36 ST** **FROM N MIAMI AVENUE** **TO E OF NE 5 AVENUE**

Type of Work: **RESURFACING - RIDE ONLY** SIS or Non-SIS: **No**

Extra Description:

PHASE :	Funding Source	Proposed Funding (in $000s) <2017	2016 - 2017	2017 - 2018	2018 - 2019	2019 - 2020	2020 - 2021	>2021	All Years
	DIH	20	0	0	0	0	0	0	20
	DS	166	0	0	0	0	0	0	166
PLANNING AND DESIGN	**Total**	**186**	**0**	**0**	**0**	**0**	**0**	**0**	**186**
	DIH	11	0	0	0	0	0	0	11
	DS	53	0	0	0	0	0	0	53
RIGHT OF WAY	**Total**	**64**	**0**	**0**	**0**	**0**	**0**	**0**	**64**
	DS	0	20	0	0	0	0	0	20
	LF	0	16	0	0	0	0	0	16
RAILROAD & UTILITIES	**Total**	**0**	**36**	**0**	**0**	**0**	**0**	**0**	**36**
	DIH	0	22	0	0	0	0	0	22
	DS	0	745	0	0	0	0	0	745
CONSTRUCTION	**Total**	**0**	**767**	**0**	**0**	**0**	**0**	**0**	**767**

RESPONSIBLE AGENCY: **Florida Department of Transportation District 6**

Item Segment TOTAL ALL Years ALL Phases: **$1,053**

Item Number: **429159** **Item TOTAL ALL Years ALL Phases ALL Segments:** **$4,072**

HIGHWAYS

MPO Project No:	DT4291621
LRTP Ref:	5-5
County:	MIAMI-DADE
Roadway ID:	87110000
Lanes Exist:	2
Lanes Improved:	
Lanes Added:	2
Project Length:	0.545
District:	6

Project Description: **SR 90/TAMIAMI TRAIL** **FROM L-N41 CANAL BRIDGE** **TO 1/2 MI W OF KROME AVE**

Type of Work: **RESURFACING** SIS or Non-SIS: **No**

Extra Description:

PHASE :	Funding Source	Proposed Funding (in $000s) <2017	2016 - 2017	2017 - 2018	2018 - 2019	2019 - 2020	2020 - 2021	>2021	All Years
		105	0	0	0	0	0	0	105
PLANNING AND DESIGN	**Total**	**105**	**0**	**0**	**0**	**0**	**0**	**0**	**105**
		898	0	0	0	0	0	0	898
CONSTRUCTION	**Total**	**898**	**0**	**0**	**0**	**0**	**0**	**0**	**898**

RESPONSIBLE AGENCY: **Florida Department of Transportation District 6** **Item Segment TOTAL ALL Years ALL Phases: $1,003**

Item Number: 429162 **Item TOTAL ALL Years ALL Phases ALL Segments: $8,079**

MPO Project No:	DT4291622
LRTP Ref:	5-5
County:	MIAMI-DADE
Roadway ID:	87110000
Lanes Exist:	2
Lanes Improved:	
Lanes Added:	2
Project Length:	9.205
District:	6

Project Description: **SR 90/TAMIAMI TRAIL** **FROM W OF LOOP ROAD** **TO W OF EVERGLADES PRESV**

Type of Work: **RESURFACING** SIS or Non-SIS: **No**

Extra Description:

PHASE :	Funding Source	Proposed Funding (in $000s) <2017	2016 - 2017	2017 - 2018	2018 - 2019	2019 - 2020	2020 - 2021	>2021	All Years
	DIH	61	0	0	0	0	0	0	61
	DS	2	0	0	0	0	0	0	2
	EB	510	0	0	0	0	0	0	510

HIGHWAYS

MPO Project No:	DT4291622
LRTP Ref:	5-5
County:	MIAMI-DADE
Roadway ID:	87110000
Lanes Exist:	2
Lanes Improved:	
Lanes Added:	2
Project Length:	9.205
District:	6

Project Description: **SR 90/TAMIAMI TRAIL** **FROM W OF LOOP ROAD** **TO W OF EVERGLADES PRESV**

Type of Work: **RESURFACING** SIS or Non-SIS: **No**

Extra Description:

PHASE :	Funding Source	Proposed Funding (in $000s) <2017	2016 - 2017	2017 - 2018	2018 - 2019	2019 - 2020	2020 - 2021	>2021	All Years
PLANNING AND DESIGN	**Total**	**573**	**0**	**0**	**0**	**0**	**0**	**0**	**573**
	DDR	78	0	0	0	0	0	0	78
	DIH	200	0	0	0	0	0	0	200
	NHRE	2,468	0	0	0	0	0	0	2,468
	SA	2,132	384	0	0	0	0	0	2,516
CONSTRUCTION	**Total**	**4,878**	**384**	**0**	**0**	**0**	**0**	**0**	**5,262**
	DDR	0	40	0	0	0	0	0	40
	DS	0	100	0	0	0	0	0	100
ALTERNATIVE CONTRACTING INCENTIVES	**Total**	**0**	**140**	**0**	**0**	**0**	**0**	**0**	**140**

RESPONSIBLE AGENCY: **Florida Department of Transportation District 6**

Item Segment TOTAL ALL Years ALL Phases: $5,975

Item Number: 429162 **Item TOTAL ALL Years ALL Phases ALL Segments: $8,079**

HIGHWAYS

MPO Project No:	DT4291623
LRTP Ref:	5-5
County:	MIAMI-DADE
Roadway ID:	87120000
Lanes Exist:	6
Lanes Improved:	
Lanes Added:	6
Project Length:	0.771
District:	6

Project Description: **SR 90/TAMIAMI TRAIL** **FROM E OF SW 127TH AVENUE TO TURNPIKE EXT ON-RAMP**

Type of Work: **RESURFACING**

SIS or Non-SIS: **No**

Extra Description:

PHASE :	Funding Source	Proposed Funding (in $000s) <2017	2016 - 2017	2017 - 2018	2018 - 2019	2019 - 2020	2020 - 2021	>2021	All Years
		140	0	0	0	0	0	0	140
PLANNING AND DESIGN	**Total**	**140**	**0**	**0**	**0**	**0**	**0**	**0**	**140**
		1	0	0	0	0	0	0	1
RIGHT OF WAY	**Total**	**1**	**0**	**0**	**0**	**0**	**0**	**0**	**1**
		5	0	0	0	0	0	0	5
		1	0	0	0	0	0	0	1
RAILROAD & UTILITIES	**Total**	**6**	**0**	**0**	**0**	**0**	**0**	**0**	**6**
		954	0	0	0	0	0	0	954
CONSTRUCTION	**Total**	**954**	**0**	**0**	**0**	**0**	**0**	**0**	**954**

RESPONSIBLE AGENCY: **Florida Department of Transportation District 6**

Item Segment TOTAL ALL Years ALL Phases: $1,101

Item Number: 429162 **Item TOTAL ALL Years ALL Phases ALL Segments: $8,079**

HIGHWAYS

MPO Project No:	DT4291861
LRTP Ref:	5-5
County:	MIAMI-DADE
Roadway ID:	87019000
Lanes Exist:	6
Lanes Improved:	
Lanes Added:	6
Project Length:	1.030
District:	6

Project Description: **SR 817/NW 27 AVENUE** **FROM SOUTH OF NW 187 ST** **TO NORTH OF NW 202 TERR**

Type of Work: **RESURFACING** SIS or Non-SIS: **No**

Extra Description:

PHASE :	Funding Source	Proposed Funding (in $000s) <2017	2016 - 2017	2017 - 2018	2018 - 2019	2019 - 2020	2020 - 2021	>2021	All Years
		47	0	0	0	0	0	0	47
		256	0	0	0	0	0	0	256
PLANNING AND DESIGN	**Total**	**303**	**0**	**0**	**0**	**0**	**0**	**0**	**303**
		3	0	0	0	0	0	0	3
RIGHT OF WAY	**Total**	**3**	**0**	**0**	**0**	**0**	**0**	**0**	**3**
		90	0	0	0	0	0	0	90
		1,418	0	0	0	0	0	0	1,418
CONSTRUCTION	**Total**	**1,508**	**0**	**0**	**0**	**0**	**0**	**0**	**1,508**

RESPONSIBLE AGENCY: **FDOT**

Item Segment TOTAL ALL Years ALL Phases: $1,814

Item Number: 429186 **Item TOTAL ALL Years ALL Phases ALL Segments: $2,524**

HIGHWAYS

MPO Project No:	DT4291862
LRTP Ref:	5-5
County:	MIAMI-DADE
Roadway ID:	87019000
Lanes Exist:	6
Lanes Improved:	
Lanes Added:	
Project Length:	0.001
District:	6

Project Description: **SR 817/NW 27 AVENUE** **AT MIAMI GARDENS DRIVE**

Type of Work: **INTERSECTION IMPROVEMENT** SIS or Non-SIS: **No**

Extra Description:

PHASE :	Funding Source	Proposed Funding (in $000s) <2017	2016 - 2017	2017 - 2018	2018 - 2019	2019 - 2020	2020 - 2021	>2021	All Years
		77	0	0	0	0	0	0	77
PLANNING AND DESIGN	**Total**	**77**	**0**	**0**	**0**	**0**	**0**	**0**	**77**
		13	0	0	0	0	0	0	13
		229	0	0	0	0	0	0	229
		8	0	0	0	0	0	0	8
CONSTRUCTION	**Total**	**250**	**0**	**0**	**0**	**0**	**0**	**0**	**250**

RESPONSIBLE AGENCY: **FDOT**

Item Segment TOTAL ALL Years ALL Phases: $327

Item Number: 429186 **Item TOTAL ALL Years ALL Phases ALL Segments: $2,524**

HIGHWAYS

MPO Project No:	DT4291863
LRTP Ref:	5-5
County:	MIAMI-DADE
Roadway ID:	
Lanes Exist:	
Lanes Improved:	
Lanes Added:	
Project Length:	0.859
District:	6

Project Description: **SR 817/NW 27 AVENUE** **FROM SOUTH OF NW 203 ST** **TO NW 215 ST/COUNTY LINE**

Type of Work: **RESURFACING** SIS or Non-SIS: **No**

Extra Description:

PHASE :

Funding Source	<2017	2016 - 2017	2017 - 2018	2018 - 2019	2019 - 2020	2020 - 2021	>2021	All Years
	Proposed Funding (in $000s)							
DDR	0	0	324	0	0	0	0	324
DIH	0	0	59	0	0	0	0	59
PLANNING AND DESIGN Total	**0**	**0**	**383**	**0**	**0**	**0**	**0**	**383**

RESPONSIBLE AGENCY: **FDOT**

Item Segment TOTAL ALL Years ALL Phases: $383

Item Number: 429186 **Item TOTAL ALL Years ALL Phases ALL Segments: $2,524**

MPO Project No:	DT4291931
LRTP Ref:	5-5
County:	MIAMI-DADE
Roadway ID:	87037000
Lanes Exist:	4
Lanes Improved:	
Lanes Added:	4
Project Length:	1.281
District:	6

Project Description: **SR 907/ALTON ROAD** **FROM MICHIGAN AVENUE** **TO S OF ED SULLIVAN DR/43 ST**

Type of Work: **FLEXIBLE PAVEMENT RECONSTRUCT.** SIS or Non-SIS: **No**

Extra Description:

PHASE :

Funding Source	<2017	2016 - 2017	2017 - 2018	2018 - 2019	2019 - 2020	2020 - 2021	>2021	All Years
	Proposed Funding (in $000s)							
ACSA	60	0	0	0	0	0	0	60
DIH	42	0	0	0	0	0	0	42
DS	675	0	0	0	0	0	0	675
DS	45	0	0	0	0	0	0	45
SA	50	0	0	0	0	0	0	50

HIGHWAYS

MPO Project No:	DT4291931
LRTP Ref:	5-5
County:	MIAMI-DADE
Roadway ID:	87037000
Lanes Exist:	4
Lanes Improved:	
Lanes Added:	4
Project Length:	1.281
District:	6

Project Description: **SR 907/ALTON ROAD** **FROM MICHIGAN AVENUE** **TO S OF ED SULLIVAN DR/43 ST**

Type of Work: **FLEXIBLE PAVEMENT RECONSTRUCT.** SIS or Non-SIS: **No**

Extra Description:

PHASE :	Funding Source	Proposed Funding (in $000s) <2017	2016 - 2017	2017 - 2018	2018 - 2019	2019 - 2020	2020 - 2021	>2021	All Years
	SU	225	0	0	0	0	0	0	225
PLANNING AND DESIGN	**Total**	**1,097**	**0**	**0**	**0**	**0**	**0**	**0**	**1,097**
	DIH	5	0	0	0	0	0	0	5
	DS	0	148	0	0	0	0	0	148
RIGHT OF WAY	**Total**	**5**	**148**	**0**	**0**	**0**	**0**	**0**	**153**
	LF	0	0	0	0	0	3,000	0	3,000
RAILROAD & UTILITIES	**Total**	**0**	**0**	**0**	**0**	**0**	**3,000**	**0**	**3,000**
	DS	0	0	0	0	0	25	0	25
ENVIRONMENTAL	**Total**	**0**	**0**	**0**	**0**	**0**	**25**	**0**	**25**
	DDR	0	0	0	0	0	21,834	0	21,834
	DIH	0	0	0	0	0	34	0	34
CONSTRUCTION	**Total**	**0**	**0**	**0**	**0**	**0**	**21,868**	**0**	**21,868**

RESPONSIBLE AGENCY: **Florida Department of Transportation District 6**

Item Segment TOTAL ALL Years ALL Phases: **$26,143**

Item Number: **429193** **Item TOTAL ALL Years ALL Phases ALL Segments:** **$27,456**

HIGHWAYS

MPO Project No:	DT4291932
LRTP Ref:	5-5
County:	MIAMI-DADE
Roadway ID:	87037000
Lanes Exist:	4
Lanes Improved:	
Lanes Added:	4
Project Length:	0.208
District:	6

Project Description: **SR 907/ALTON ROAD** **AT MICHIGAN AVENUE**

Type of Work: **INTERSECTION IMPROVEMENT** SIS or Non-SIS: **No**

Extra Description:

PHASE :	Funding Source	Proposed Funding (in $000s) <2017	2016 - 2017	2017 - 2018	2018 - 2019	2019 - 2020	2020 - 2021	>2021	All Years
	DIH	53	0	0	0	0	0	0	53
	DS	189	0	0	0	0	0	0	189
PLANNING AND DESIGN	**Total**	**242**	**0**	**0**	**0**	**0**	**0**	**0**	**242**
	LF	0	3	0	0	0	0	0	3
RAILROAD & UTILITIES	**Total**	**0**	**3**	**0**	**0**	**0**	**0**	**0**	**3**
	DDR	140	51	0	0	0	0	0	191
	DIH	0	66	0	0	0	0	0	66
	DS	0	5	0	0	0	0	0	5
	HSP	0	776	0	0	0	0	0	776
CONSTRUCTION	**Total**	**140**	**898**	**0**	**0**	**0**	**0**	**0**	**1,038**
	SA	0	0	30	0	0	0	0	30
ALTERNATIVE CONTRACTING INCENTIVES	**Total**	**0**	**0**	**30**	**0**	**0**	**0**	**0**	**30**

RESPONSIBLE AGENCY: **Florida Department of Transportation District 6**

Item Segment TOTAL ALL Years ALL Phases: **$1,313**

Item Number: **429193** **Item TOTAL ALL Years ALL Phases ALL Segments:** **$27,456**

HIGHWAYS

MPO Project No:	DT4291941
LRTP Ref:	5-5
County:	MIAMI-DADE
Roadway ID:	87053000
Lanes Exist:	6
Lanes Improved:	
Lanes Added:	6
Project Length:	0.389
District:	6

Project Description: **SR 968/W FLAGLER ST** **FROM WEST 75 AVENUE** **TO E OF TAMIAMI CANAL RD**

Type of Work: **RESURFACING** SIS or Non-SIS: **No**

Extra Description:

PHASE :	Funding Source	Proposed Funding (in $000s) <2017	2016 - 2017	2017 - 2018	2018 - 2019	2019 - 2020	2020 - 2021	>2021	All Years
	DDR	148	20	0	0	0	0	0	168
	DIH	47	0	0	0	0	0	0	47
	DS	12	0	0	0	0	0	0	12
PLANNING AND DESIGN	**Total**	**207**	**20**	**0**	**0**	**0**	**0**	**0**	**227**
	LF	0	14	0	0	0	0	0	14
RAILROAD & UTILITIES	**Total**	**0**	**14**	**0**	**0**	**0**	**0**	**0**	**14**
	DDR	0	0	105	0	0	0	0	105
	DIH	0	54	0	0	0	0	0	54
	DS	0	922	0	0	0	0	0	922
CONSTRUCTION	**Total**	**0**	**976**	**105**	**0**	**0**	**0**	**0**	**1,081**
	DS	0	0	30	0	0	0	0	30
ALTERNATIVE CONTRACTING INCENTIVES	**Total**	**0**	**0**	**30**	**0**	**0**	**0**	**0**	**30**

RESPONSIBLE AGENCY: **Florida Department of Transportation District 6**

Item Segment TOTAL ALL Years ALL Phases: $1,352

Item Number: 429194 **Item TOTAL ALL Years ALL Phases ALL Segments: $1,352**

HIGHWAYS

MPO Project No:	DT4292712
LRTP Ref:	5-5
County:	MIAMI-DADE
Roadway ID:	
Lanes Exist:	
Lanes Improved:	
Lanes Added:	
Project Length:	1.200
District:	6

Project Description: **PERIMETER ROAD** **FROM NW 57 AVENUE** **TO NW 18 STREET**

Type of Work: **PD&E/EMO STUDY** SIS or Non-SIS: **No**

Extra Description:

PHASE :	Funding Source	Proposed Funding (in $000s) <2017	2016 - 2017	2017 - 2018	2018 - 2019	2019 - 2020	2020 - 2021	>2021	All Years
		1	0	0	0	0	0	0	1
PROJECT DEVELOPMENT AND ENVIRONMENTAL	Total	1	0	0	0	0	0	0	1

RESPONSIBLE AGENCY: **Florida Department of Transportation District 6** **Item Segment TOTAL ALL Years ALL Phases: $1**

Item Number: 429271 **Item TOTAL ALL Years ALL Phases ALL Segments: $22,673**

MPO Project No:	DT4292851
LRTP Ref:	5-5
County:	DIST/ST-WIDE
Roadway ID:	
Lanes Exist:	
Lanes Improved:	
Lanes Added:	
Project Length:	
District:	6

Project Description: **TRAFFIC ENGINEERING STUDIES & ENGINEERING REVIEWS CONSULTANT**

Type of Work: **PRELIMINARY ENGINEERING** SIS or Non-SIS: **No**

Extra Description:

PHASE :	Funding Source	Proposed Funding (in $000s) <2017	2016 - 2017	2017 - 2018	2018 - 2019	2019 - 2020	2020 - 2021	>2021	All Years
	DIH	225	8	0	0	0	0	0	233
	DS	1,200	0	0	0	0	0	0	1,200
PLANNING AND DESIGN	Total	1,425	8	0	0	0	0	0	1,433

RESPONSIBLE AGENCY: **Florida Department of Transportation District 6** **Item Segment TOTAL ALL Years ALL Phases: $1,433**

Item Number: 429285 **Item TOTAL ALL Years ALL Phases ALL Segments: $3,014**

HIGHWAYS

MPO Project No: DT4292852
LRTP Ref: 5-5
County: DIST/ST-WIDE
Roadway ID:
Lanes Exist:
Lanes Improved:
Lanes Added:
Project Length:
District: 6

Project Description: **TRAFFIC ENGINEERING STUDIES & ENGINEERING REVIEWS CONSULTANT**

Type of Work: **PRELIMINARY ENGINEERING**

SIS or Non-SIS: **No**

Extra Description:

PHASE :	Funding Source	Proposed Funding (in $000s)							
		<2017	2016 - 2017	2017 - 2018	2018 - 2019	2019 - 2020	2020 - 2021	>2021	All Years
	DIH	0	12	12	12	0	0	0	36
	DS	270	225	225	225	300	0	0	1,245
PLANNING AND DESIGN	**Total**	**270**	**237**	**237**	**237**	**300**	**0**	**0**	**1,281**

RESPONSIBLE AGENCY: **Florida Department of Transportation District 6**

Item Segment TOTAL ALL Years ALL Phases: $1,281

Item Number: 429285 **Item TOTAL ALL Years ALL Phases ALL Segments: $3,014**

MPO Project No: DT4292853
LRTP Ref: 5-5
County: DIST/ST-WIDE
Roadway ID:
Lanes Exist:
Lanes Improved:
Lanes Added:
Project Length:
District: 6

Project Description: **TRAFFIC ENGINEERING STUDIES & ENGINEERING REVIEWS CONSULTANT**

Type of Work: **PRELIMINARY ENGINEERING**

SIS or Non-SIS: **No**

Extra Description:

PHASE :	Funding Source	Proposed Funding (in $000s)							
		<2017	2016 - 2017	2017 - 2018	2018 - 2019	2019 - 2020	2020 - 2021	>2021	All Years
	DS	0	0	0	0	0	300	0	300
PLANNING AND DESIGN	**Total**	**0**	**0**	**0**	**0**	**0**	**300**	**0**	**300**

RESPONSIBLE AGENCY: **FDOT**

Item Segment TOTAL ALL Years ALL Phases: $300

Item Number: 429285 **Item TOTAL ALL Years ALL Phases ALL Segments: $3,014**

HIGHWAYS

MPO Project No: DT4292861
LRTP Ref: 5-5
County: DIST/ST-WIDE
Roadway ID:
Lanes Exist:
Lanes Improved:
Lanes Added:
Project Length:
District: 6

Project Description: **TRAFFIC ENGINEERING RDWAY DESIGN & STRUCTURAL ANALYSIS CONSULTANT**

Type of Work: **PRELIMINARY ENGINEERING**

SIS or Non-SIS: **No**

Extra Description:

PHASE :	Funding Source	Proposed Funding (in $000s) <2017	2016 - 2017	2017 - 2018	2018 - 2019	2019 - 2020	2020 - 2021	>2021	All Years
	DIH	105	4	0	0	0	0	0	109
	DS	500	0	0	0	0	0	0	500
PLANNING AND DESIGN	**Total**	**605**	**4**	**0**	**0**	**0**	**0**	**0**	**609**

RESPONSIBLE AGENCY: **Florida Department of Transportation District 6**

Item Segment TOTAL ALL Years ALL Phases: $609

Item Number: 429286 **Item TOTAL ALL Years ALL Phases ALL Segments: $3,598**

MPO Project No: DT4292862
LRTP Ref: 5-5
County: DIST/ST-WIDE
Roadway ID:
Lanes Exist:
Lanes Improved:
Lanes Added:
Project Length:
District: 6

Project Description: **TRAFFIC ENGINEERING SUPPORT SERVICES CONSULTANT**

Type of Work: **PRELIMINARY ENGINEERING**

SIS or Non-SIS: **No**

Extra Description:

PHASE :	Funding Source	Proposed Funding (in $000s) <2017	2016 - 2017	2017 - 2018	2018 - 2019	2019 - 2020	2020 - 2021	>2021	All Years
	DIH	104	35	10	2	0	0	0	151
	DS	600	100	0	0	0	0	0	700
PLANNING AND DESIGN	**Total**	**704**	**135**	**10**	**2**	**0**	**0**	**0**	**851**

RESPONSIBLE AGENCY: **Florida Department of Transportation District 6**

Item Segment TOTAL ALL Years ALL Phases: $851

Item Number: 429286 **Item TOTAL ALL Years ALL Phases ALL Segments: $3,598**

HIGHWAYS

MPO Project No: DT4292863
LRTP Ref: 5-5
County: DIST/ST-WIDE
Roadway ID:
Lanes Exist:
Lanes Improved:
Lanes Added:
Project Length:
District: 6

Project Description: **TRAFFIC ENGINEERING SUPPORT SERVICES CONSULTANT**

Type of Work: **PRELIMINARY ENGINEERING**

SIS or Non-SIS: **No**

Extra Description:

PHASE :	Funding Source	<2017	2016 - 2017	2017 - 2018	2018 - 2019	2019 - 2020	2020 - 2021	>2021	All Years
		Proposed Funding (in $000s)							
	DIH	33	0	0	5	0	0	0	38
	DS	500	300	300	400	0	0	0	1,500
PLANNING AND DESIGN	**Total**	**533**	**300**	**300**	**405**	**0**	**0**	**0**	**1,538**

RESPONSIBLE AGENCY: **Florida Department of Transportation District 6**

Item Segment TOTAL ALL Years ALL Phases: $1,538

Item Number: 429286 **Item TOTAL ALL Years ALL Phases ALL Segments: $3,598**

MPO Project No: DT4292864
LRTP Ref: 5-5
County: DIST/ST-WIDE
Roadway ID:
Lanes Exist:
Lanes Improved:
Lanes Added:
Project Length:
District: 6

Project Description: **TRAFFIC ENGINEERING SUPPORT SERVICES CONSULTANT**

Type of Work: **PRELIMINARY ENGINEERING**

SIS or Non-SIS: **No**

Extra Description:

PHASE :	Funding Source	<2017	2016 - 2017	2017 - 2018	2018 - 2019	2019 - 2020	2020 - 2021	>2021	All Years
		Proposed Funding (in $000s)							
	DS	0	0	0	0	300	300	0	600
PLANNING AND DESIGN	**Total**	**0**	**0**	**0**	**0**	**300**	**300**	**0**	**600**

RESPONSIBLE AGENCY: **Florida Department of Transportation District 6**

Item Segment TOTAL ALL Years ALL Phases: $600

Item Number: 429286 **Item TOTAL ALL Years ALL Phases ALL Segments: $3,598**

HIGHWAYS

MPO Project No:	DT4293001
LRTP Ref:	5-5
County:	MIAMI-DADE
Roadway ID:	87270000
Lanes Exist:	12
Lanes Improved:	
Lanes Added:	12
Project Length:	1.529
District:	6

Project Description: **SR 9A/I-95** **FROM NW 79TH STREET** **TO NW 103RD STREET**

Type of Work: **RIGID PAVEMENT REHABILITATION** SIS or Non-SIS: **Yes**

Extra Description:

PHASE :	Funding Source	Proposed Funding (in $000s) <2017	2016 - 2017	2017 - 2018	2018 - 2019	2019 - 2020	2020 - 2021	>2021	All Years
		46	0	0	0	0	0	0	46
		1,139	0	0	0	0	0	0	1,139
PLANNING AND DESIGN	**Total**	**1,185**	**0**	**0**	**0**	**0**	**0**	**0**	**1,185**
		3	0	0	0	0	0	0	3
		11,197	0	0	0	0	0	0	11,197
		1,615	0	0	0	0	0	0	1,615
CONSTRUCTION	**Total**	**12,815**	**0**	**0**	**0**	**0**	**0**	**0**	**12,815**
		160	0	0	0	0	0	0	160
ALTERNATIVE CONTRACTING INCENTIVES	**Total**	**160**	**0**	**0**	**0**	**0**	**0**	**0**	**160**

RESPONSIBLE AGENCY: **Florida Department of Transportation District 6**

Item Segment TOTAL ALL Years ALL Phases: $14,160

Item Number: 429300 **Item TOTAL ALL Years ALL Phases ALL Segments: $126,009**

HIGHWAYS

MPO Project No:	DT4293002
LRTP Ref:	5-5
County:	MIAMI-DADE
Roadway ID:	87270000
Lanes Exist:	1
Lanes Improved:	
Lanes Added:	1
Project Length:	4.013
District:	6

Project Description: **SR 9A/I-95** **FROM NW 8 STREET** **TO NW 29 STREET**

Type of Work: **RIGID PAVEMENT RECONSTRUCTION** SIS or Non-SIS: **Yes**

Extra Description:

PHASE :	Funding Source	Proposed Funding (in $000s) <2017	2016 - 2017	2017 - 2018	2018 - 2019	2019 - 2020	2020 - 2021	>2021	All Years
	ACNP	453	0	0	0	0	0	0	453
	DI	2,399	0	0	0	0	0	0	2,399
	DIH	72	0	0	0	0	0	0	72
	DIS	450	0	0	0	0	0	0	450
	DS	372	0	0	0	0	0	0	372
PLANNING AND DESIGN	**Total**	**3,746**	**0**	**0**	**0**	**0**	**0**	**0**	**3,746**
	ACNP	0	250	0	0	0	0	0	250
RAILROAD & UTILITIES	**Total**	**0**	**250**	**0**	**0**	**0**	**0**	**0**	**250**
	ACNP	0	25,780	2,050	0	0	0	0	27,830
	BRRP	13	0	0	0	0	0	0	13
	DS	0	1,050	0	0	0	0	0	1,050
DESIGN/BUILD	**Total**	**13**	**26,830**	**2,050**	**0**	**0**	**0**	**0**	**28,893**
	ACNP	0	0	0	0	0	0	700	700
ALTERNATIVE CONTRACTING INCENTIVES	**Total**	**0**	**0**	**0**	**0**	**0**	**0**	**700**	**700**

RESPONSIBLE AGENCY: **Florida Department of Transportation District 6**

Item Segment TOTAL ALL Years ALL Phases: $33,589

Item Number: 429300 **Item TOTAL ALL Years ALL Phases ALL Segments: $126,009**

HIGHWAYS

MPO Project No:	DT4293003
LRTP Ref:	5-5
County:	MIAMI-DADE
Roadway ID:	87270000
Lanes Exist:	2
Lanes Improved:	
Lanes Added:	2
Project Length:	7.094
District:	6

Project Description: **SR 9A/I-95** **FROM NW 29 STREET** **TO NW 79 STREET**

Type of Work: **RIGID PAVEMENT RECONSTRUCTION** SIS or Non-SIS: **Yes**

Extra Description:

PHASE :	Funding Source	Proposed Funding (in $000s) <2017	2016 - 2017	2017 - 2018	2018 - 2019	2019 - 2020	2020 - 2021	>2021	All Years
	ACNP	0	727	0	0	0	0	0	727
PLANNING AND DESIGN	**Total**	**0**	**727**	**0**	**0**	**0**	**0**	**0**	**727**
	ACNP	0	66	0	0	0	0	0	66
RAILROAD & UTILITIES	**Total**	**0**	**66**	**0**	**0**	**0**	**0**	**0**	**66**
	ACNP	0	57,663	6,613	0	0	0	0	64,276
DESIGN/BUILD	**Total**	**0**	**57,663**	**6,613**	**0**	**0**	**0**	**0**	**64,276**
	ACNP	0	0	0	0	1,320	0	0	1,320
ALTERNATIVE CONTRACTING INCENTIVES	**Total**	**0**	**0**	**0**	**0**	**1,320**	**0**	**0**	**1,320**

RESPONSIBLE AGENCY: **Florida Department of Transportation District 6**

Item Segment TOTAL ALL Years ALL Phases: $66,389

Item Number: 429300 **Item TOTAL ALL Years ALL Phases ALL Segments: $126,009**

HIGHWAYS

MPO Project No:	DT4293004
LRTP Ref:	5-5
County:	MIAMI-DADE
Roadway ID:	
Lanes Exist:	
Lanes Improved:	
Lanes Added:	
Project Length:	1.203
District:	6

Project Description: **SR 925/NW 3RD COURT & NW 3RD AVENUE** **FROM NW 1ST STREET** **TO NW 8TH ST**

Type of Work: **RESURFACING** SIS or Non-SIS: **Yes**

Extra Description:

PHASE :	Funding Source	Proposed Funding (in $000s) <2017	2016 - 2017	2017 - 2018	2018 - 2019	2019 - 2020	2020 - 2021	>2021	All Years
	DDR	0	864	0	0	0	0	0	864
	DIH	0	156	0	0	0	0	0	156
PLANNING AND DESIGN	**Total**	**0**	**1,020**	**0**	**0**	**0**	**0**	**0**	**1,020**
	DDR	0	0	0	0	3,546	0	0	3,546
	DIH	0	0	0	0	155	0	0	155
	DS	0	0	0	0	1,582	0	0	1,582
	SA	0	0	0	0	5,568	0	0	5,568
CONSTRUCTION	**Total**	**0**	**0**	**0**	**0**	**10,851**	**0**	**0**	**10,851**

RESPONSIBLE AGENCY: **FDOT**

Item Segment TOTAL ALL Years ALL Phases: $11,871

Item Number: 429300 **Item TOTAL ALL Years ALL Phases ALL Segments: $126,009**

HIGHWAYS

MPO Project No:	DT4293451
LRTP Ref:	5-5
County:	MIAMI-DADE
Roadway ID:	87027000
Lanes Exist:	6
Lanes Improved:	
Lanes Added:	6
Project Length:	2.889
District:	6

Project Description: **SR 969/NW 72 AVE** **FROM NW 25 ST** **TO NW 74 STREET**

Type of Work: **RESURFACING** SIS or Non-SIS: **Yes**

Extra Description:

PHASE :	Funding Source	Proposed Funding (in $000s) <2017	2016 - 2017	2017 - 2018	2018 - 2019	2019 - 2020	2020 - 2021	>2021	All Years
	ACSA	703	0	0	0	0	0	0	703
	DDR	25	0	0	0	0	0	0	25
	DIH	52	0	0	0	0	0	0	52
	DS	24	0	0	0	0	0	0	24
PLANNING AND DESIGN	**Total**	**804**	**0**	**0**	**0**	**0**	**0**	**0**	**804**
	DDR	0	0	0	0	0	0	0	0
	DIH	6	0	0	0	0	0	0	6
RIGHT OF WAY	**Total**	**6**	**0**	**0**	**0**	**0**	**0**	**0**	**6**
	DS	5	0	0	0	0	0	0	5
	LF	56	0	0	0	0	0	0	56
RAILROAD & UTILITIES	**Total**	**61**	**0**	**0**	**0**	**0**	**0**	**0**	**61**
	ACSA	2,706	0	0	0	0	0	0	2,706
	BRRP	7	0	0	0	0	0	0	7
	DDR	800	0	0	0	0	0	0	800
	DIH	173	0	0	0	0	0	0	173
	SA	0	515	0	0	0	0	0	515
CONSTRUCTION	**Total**	**3,686**	**515**	**0**	**0**	**0**	**0**	**0**	**4,201**
	SA	0	150	0	0	0	0	0	150

HIGHWAYS

MPO Project No:	DT4293451
LRTP Ref:	5-5
County:	MIAMI-DADE
Roadway ID:	87027000
Lanes Exist:	6
Lanes Improved:	
Lanes Added:	6
Project Length:	2.889
District:	6

Project Description: **SR 969/NW 72 AVE** **FROM NW 25 ST** **TO NW 74 STREET**

Type of Work: **RESURFACING** SIS or Non-SIS: **Yes**

Extra Description:

PHASE :	Funding Source	Proposed Funding (in $000s) <2017	2016 - 2017	2017 - 2018	2018 - 2019	2019 - 2020	2020 - 2021	>2021	All Years
ALTERNATIVE CONTRACTING INCENTIVES	Total	0	150	0	0	0	0	0	150

RESPONSIBLE AGENCY: **Florida Department of Transportation District 6**

Item Segment TOTAL ALL Years ALL Phases: $5,222

Item Number: 429345 **Item TOTAL ALL Years ALL Phases ALL Segments: $5,488**

MPO Project No:	DT4293452
LRTP Ref:	5-5
County:	MIAMI-DADE
Roadway ID:	87027000
Lanes Exist:	6
Lanes Improved:	
Lanes Added:	
Project Length:	0.001
District:	6

Project Description: **SR 969/NW 72 AVE** **AT SR 934/NW 74 STREET**

Type of Work: **INTERSECTION IMPROVEMENT** SIS or Non-SIS: **Yes**

Extra Description:

PHASE :	Funding Source	Proposed Funding (in $000s) <2017	2016 - 2017	2017 - 2018	2018 - 2019	2019 - 2020	2020 - 2021	>2021	All Years
		1	0	0	0	0	0	0	1
		93	0	0	0	0	0	0	93
PLANNING AND DESIGN	Total	94	0	0	0	0	0	0	94
		2	0	0	0	0	0	0	2
		164	0	0	0	0	0	0	164

HIGHWAYS

MPO Project No:	DT4293452
LRTP Ref:	5-5
County:	MIAMI-DADE
Roadway ID:	87027000
Lanes Exist:	6
Lanes Improved:	
Lanes Added:	
Project Length:	0.001
District:	6

Project Description: **SR 969/NW 72 AVE** **AT SR 934/NW 74 STREET**

Type of Work: **INTERSECTION IMPROVEMENT** SIS or Non-SIS: **Yes**

Extra Description:

PHASE :	Funding Source	Proposed Funding (in $000s) <2017	2016 - 2017	2017 - 2018	2018 - 2019	2019 - 2020	2020 - 2021	>2021	All Years
		6	0	0	0	0	0	0	6
CONSTRUCTION	Total	172	0	0	0	0	0	0	172

RESPONSIBLE AGENCY: **Florida Department of Transportation District 6** **Item Segment TOTAL ALL Years ALL Phases: $266**

Item Number: 429345 **Item TOTAL ALL Years ALL Phases ALL Segments: $5,488**

MPO Project No:	DT4293461
LRTP Ref:	5-5
County:	MIAMI-DADE
Roadway ID:	87008000
Lanes Exist:	2
Lanes Improved:	
Lanes Added:	2
Project Length:	3.008
District:	6

Project Description: **SR 916/NW/NE 135 ST** **FROM NW 6 AVENUE** **TO SR 5/BISCAYNE BLVD**

Type of Work: **RESURFACING** SIS or Non-SIS: **No**

Extra Description:

PHASE :	Funding Source	Proposed Funding (in $000s) <2017	2016 - 2017	2017 - 2018	2018 - 2019	2019 - 2020	2020 - 2021	>2021	All Years
	BRRP	41	0	0	0	0	0	0	41
	DDR	68	0	0	0	0	0	0	68
	DIH	54	0	0	0	0	0	0	54

HIGHWAYS

MPO Project No:	DT4293461
LRTP Ref:	5-5
County:	MIAMI-DADE
Roadway ID:	87008000
Lanes Exist:	2
Lanes Improved:	
Lanes Added:	2
Project Length:	3.008
District:	6

Project Description: **SR 916/NW/NE 135 ST** **FROM NW 6 AVENUE** **TO SR 5/BISCAYNE BLVD**

Type of Work: **RESURFACING** SIS or Non-SIS: **No**

Extra Description:

PHASE :	Funding Source	Proposed Funding (in $000s) <2017	2016 - 2017	2017 - 2018	2018 - 2019	2019 - 2020	2020 - 2021	>2021	All Years
	DS	61	0	0	0	0	0	0	61
	DS	99	0	0	0	0	0	0	99
	SA	1,074	0	0	0	0	0	0	1,074
PLANNING AND DESIGN	**Total**	**1,397**	**0**	**0**	**0**	**0**	**0**	**0**	**1,397**
	LF	0	0	0	3	0	0	0	3
	SA	0	0	0	15	0	0	0	15
RAILROAD & UTILITIES	**Total**	**0**	**0**	**0**	**18**	**0**	**0**	**0**	**18**
	BRRP	5	0	0	0	0	0	0	5
	DDR	0	0	0	2,074	0	0	0	2,074
	DIH	0	0	0	198	0	0	0	198
	DS	0	0	0	805	0	0	0	805
	SA	0	0	0	2,320	0	0	0	2,320
CONSTRUCTION	**Total**	**5**	**0**	**0**	**5,397**	**0**	**0**	**0**	**5,402**
	DS	0	0	0	0	100	0	0	100
ALTERNATIVE CONTRACTING INCENTIVES	**Total**	**0**	**0**	**0**	**0**	**100**	**0**	**0**	**100**

RESPONSIBLE AGENCY: **Florida Department of Transportation District 6**

Item Segment TOTAL ALL Years ALL Phases: **$6,917**

Item Number: **429346** **Item TOTAL ALL Years ALL Phases ALL Segments:** **$8,596**

HIGHWAYS

MPO Project No:	DT4293462
LRTP Ref:	5-5
County:	MIAMI-DADE
Roadway ID:	87034000
Lanes Exist:	4
Lanes Improved:	
Lanes Added:	
Project Length:	0.114
District:	6

Project Description: **SR 916/NE 135 STREET** **AT SR 915/NE 6 AVENUE AND AT SR 909/W DIXIE HWY**

Type of Work: **INTERSECTION IMPROVEMENT**

SIS or Non-SIS: **No**

Extra Description:

PHASE :	Funding Source	Proposed Funding (in $000s) <2017	2016 - 2017	2017 - 2018	2018 - 2019	2019 - 2020	2020 - 2021	>2021	All Years
		14	0	0	0	0	0	0	14
		133	0	0	0	0	0	0	133
		5	0	0	0	0	0	0	5
PLANNING AND DESIGN	**Total**	**152**	**0**	**0**	**0**	**0**	**0**	**0**	**152**
		7	0	0	0	0	0	0	7
RIGHT OF WAY	**Total**	**7**	**0**	**0**	**0**	**0**	**0**	**0**	**7**
		9	0	0	0	0	0	0	9
		667	0	0	0	0	0	0	667
		69	0	0	0	0	0	0	69
CONSTRUCTION	**Total**	**745**	**0**	**0**	**0**	**0**	**0**	**0**	**745**

RESPONSIBLE AGENCY: **Florida Department of Transportation District 6**

Item Segment TOTAL ALL Years ALL Phases: $904

Item Number: 429346

Item TOTAL ALL Years ALL Phases ALL Segments: $8,596

HIGHWAYS

MPO Project No:	DT4293463
LRTP Ref:	5-5
County:	MIAMI-DADE
Roadway ID:	
Lanes Exist:	
Lanes Improved:	
Lanes Added:	
Project Length:	0.151
District:	6

Project Description: **SR 916/NE 135TH STREET** **FROM E OF NE 2ND CT** **TO W OF NE 4TH AVENUE**

Type of Work: **ROAD/SLOPE PROTECTION** SIS or Non-SIS: **No**

Extra Description:

PHASE :	Funding Source	<2017	2016 - 2017	2017 - 2018	2018 - 2019	2019 - 2020	2020 - 2021	>2021	All Years
		Proposed Funding (in $000s)							
	DIH	0	21	0	0	0	0	0	21
	DS	0	754	0	0	0	0	0	754
CONSTRUCTION	Total	0	775	0	0	0	0	0	775

RESPONSIBLE AGENCY: **FDOT**

Item Segment TOTAL ALL Years ALL Phases: $775

Item Number: 429346 **Item TOTAL ALL Years ALL Phases ALL Segments: $8,596**

MPO Project No:	DT4295362
LRTP Ref:	5-5
County:	DIST/ST-WIDE
Roadway ID:	
Lanes Exist:	
Lanes Improved:	
Lanes Added:	
Project Length:	
District:	6

Project Description: **DISTRICTWIDE (ADA) PUSHBUTTON CONSTRUCTION**

Type of Work: **PEDESTRIAN SAFETY IMPROVEMENT** SIS or Non-SIS: **No**

Extra Description:

PHASE :	Funding Source	<2017	2016 - 2017	2017 - 2018	2018 - 2019	2019 - 2020	2020 - 2021	>2021	All Years
		Proposed Funding (in $000s)							
		22	0	0	0	0	0	0	22
PLANNING AND DESIGN	Total	22	0	0	0	0	0	0	22

HIGHWAYS

MPO Project No: DT4295362
LRTP Ref: 5-5
County: DIST/ST-WIDE
Roadway ID:
Lanes Exist:
Lanes Improved:
Lanes Added:
Project Length:
District: 6

Project Description: **DISTRICTWIDE (ADA) PUSHBUTTON CONSTRUCTION**

Type of Work: **PEDESTRIAN SAFETY IMPROVEMENT** SIS or Non-SIS: **No**

Extra Description:

PHASE :	Funding Source	Proposed Funding (in $000s) <2017	2016 - 2017	2017 - 2018	2018 - 2019	2019 - 2020	2020 - 2021	>2021	All Years
		743	0	0	0	0	0	0	743
CONSTRUCTION	Total	**743**	**0**	**0**	**0**	**0**	**0**	**0**	**743**

RESPONSIBLE AGENCY: **Florida Department of Transportation District 6** **Item Segment TOTAL ALL Years ALL Phases: $765**

Item Number: 429536 **Item TOTAL ALL Years ALL Phases ALL Segments: $2,465**

MPO Project No: DT4295363
LRTP Ref: 5-5
County: DIST/ST-WIDE
Roadway ID:
Lanes Exist:
Lanes Improved:
Lanes Added:
Project Length:
District: 6

Project Description: **DISTRICTWIDE (ADA) PUSHBUTTON CONSTRUCTION**

Type of Work: **PEDESTRIAN SAFETY IMPROVEMENT** SIS or Non-SIS: **No**

Extra Description:

PHASE :	Funding Source	Proposed Funding (in $000s) <2017	2016 - 2017	2017 - 2018	2018 - 2019	2019 - 2020	2020 - 2021	>2021	All Years
	DIH	0	91	0	0	0	0	0	91

HIGHWAYS

MPO Project No:	DT4295363
LRTP Ref:	5-5
County:	DIST/ST-WIDE
Roadway ID:	
Lanes Exist:	
Lanes Improved:	
Lanes Added:	
Project Length:	
District:	6

Project Description: **DISTRICTWIDE (ADA) PUSHBUTTON CONSTRUCTION**

Type of Work: **PEDESTRIAN SAFETY IMPROVEMENT** SIS or Non-SIS: **No**

Extra Description:

PHASE :	Funding Source	Proposed Funding (in $000s) <2017	2016 - 2017	2017 - 2018	2018 - 2019	2019 - 2020	2020 - 2021	>2021	All Years
	DS	0	726	0	0	0	0	0	726
CONSTRUCTION	Total	0	817	0	0	0	0	0	817

RESPONSIBLE AGENCY: **Florida Department of Transportation District 6**

Item Segment TOTAL ALL Years ALL Phases: $817

Item Number: 429536 **Item TOTAL ALL Years ALL Phases ALL Segments: $2,465**

MPO Project No:	DT4295364
LRTP Ref:	5-5
County:	DIST/ST-WIDE
Roadway ID:	
Lanes Exist:	
Lanes Improved:	
Lanes Added:	
Project Length:	
District:	6

Project Description: **DISTRICTWIDE (ADA) PUSHBUTTON CONSTRUCTION**

Type of Work: **PEDESTRIAN SAFETY IMPROVEMENT** SIS or Non-SIS: **No**

Extra Description:

PHASE :	Funding Source	Proposed Funding (in $000s) <2017	2016 - 2017	2017 - 2018	2018 - 2019	2019 - 2020	2020 - 2021	>2021	All Years
	DIH	0	0	0	147	0	0	0	147

HIGHWAYS

MPO Project No:	DT4295364
LRTP Ref:	5-5
County:	DIST/ST-WIDE
Roadway ID:	
Lanes Exist:	
Lanes Improved:	
Lanes Added:	
Project Length:	
District:	6

Project Description: **DISTRICTWIDE (ADA) PUSHBUTTON CONSTRUCTION**

Type of Work: **PEDESTRIAN SAFETY IMPROVEMENT** SIS or Non-SIS: **No**

Extra Description:

PHASE :	Funding Source	Proposed Funding (in $000s) <2017	2016 - 2017	2017 - 2018	2018 - 2019	2019 - 2020	2020 - 2021	>2021	All Years
	DS	0	0	0	736	0	0	0	736
CONSTRUCTION	**Total**	**0**	**0**	**0**	**883**	**0**	**0**	**0**	**883**

RESPONSIBLE AGENCY: **Florida Department of Transportation District 6** **Item Segment TOTAL ALL Years ALL Phases: $883**

Item Number: 429536 **Item TOTAL ALL Years ALL Phases ALL Segments: $2,465**

MPO Project No:	DT4299961
LRTP Ref:	5-5
County:	MIAMI-DADE
Roadway ID:	87075600
Lanes Exist:	2
Lanes Improved:	
Lanes Added:	
Project Length:	0.102
District:	6

Project Description: **SR 93/I-75 RAMP SB TO SR 826** **AT NW 138 STREET REPAIR BRIDGE # 870604**

Type of Work: **BRIDGE-REPAIR/REHABILITATION** SIS or Non-SIS: **Yes**

Extra Description:

PHASE :	Funding Source	Proposed Funding (in $000s) <2017	2016 - 2017	2017 - 2018	2018 - 2019	2019 - 2020	2020 - 2021	>2021	All Years
	BRRP	54	25	0	0	0	0	0	79
	DIH	16	0	0	0	0	0	0	16
PLANNING AND DESIGN	**Total**	**70**	**25**	**0**	**0**	**0**	**0**	**0**	**95**

HIGHWAYS

MPO Project No:	DT4299961
LRTP Ref:	5-5
County:	MIAMI-DADE
Roadway ID:	87075600
Lanes Exist:	2
Lanes Improved:	
Lanes Added:	
Project Length:	0.102
District:	6

Project Description: **SR 93/I-75 RAMP SB TO SR 826** **AT NW 138 STREET REPAIR BRIDGE # 870604**

Type of Work: **BRIDGE-REPAIR/REHABILITATION** SIS or Non-SIS: **Yes**

Extra Description:

PHASE :	Funding Source	Proposed Funding (in $000s) <2017	2016 - 2017	2017 - 2018	2018 - 2019	2019 - 2020	2020 - 2021	>2021	All Years
	BRRP	0	0	1,842	0	0	0	0	1,842
	DIH	0	0	16	0	0	0	0	16
CONSTRUCTION	**Total**	**0**	**0**	**1,858**	**0**	**0**	**0**	**0**	**1,858**

RESPONSIBLE AGENCY: **Florida Department of Transportation District 6** **Item Segment TOTAL ALL Years ALL Phases: $1,953**

Item Number: 429996 **Item TOTAL ALL Years ALL Phases ALL Segments: $1,953**

MPO Project No:	DT4300291
LRTP Ref:	5-5
County:	MIAMI-DADE
Roadway ID:	87674513
Lanes Exist:	2
Lanes Improved:	
Lanes Added:	
Project Length:	0.009
District:	6

Project Description: **ATLANTIC ISLE** **AT WEST OF SR A1A (BRIDGE# 874218)**

Type of Work: **BRIDGE-REPAIR/REHABILITATION** SIS or Non-SIS: **No**

Extra Description:

PHASE :	Funding Source	Proposed Funding (in $000s) <2017	2016 - 2017	2017 - 2018	2018 - 2019	2019 - 2020	2020 - 2021	>2021	All Years
	ACBZ	0	47	45	0	0	0	0	92
PLANNING AND DESIGN	**Total**	**0**	**47**	**45**	**0**	**0**	**0**	**0**	**92**
	ACBZ	0	0	0	445	0	0	0	445
CONSTRUCTION	**Total**	**0**	**0**	**0**	**445**	**0**	**0**	**0**	**445**

HIGHWAYS

RESPONSIBLE AGENCY: **Florida Department of Transportation District 6** — **Item Segment TOTAL ALL Years ALL Phases: $537**

Item Number: 430029 — **Item TOTAL ALL Years ALL Phases ALL Segments: $537**

MPO Project No: DT4301612
LRTP Ref: 5-5
County: DIST/ST-WIDE
Roadway ID:
Lanes Exist:
Lanes Improved:
Lanes Added:
Project Length:
District: 6

Project Description: **DISTRICTWIDE RESIDENCY CEI CONSULTANT FOR LAP OVERSIGHT**

Type of Work: **INSPECT CONSTRUCTION PROJS.** SIS or Non-SIS: **No**

Extra Description:

PHASE :	Funding Source	<2017	2016 - 2017	2017 - 2018	2018 - 2019	2019 - 2020	2020 - 2021	>2021	All Years
		Proposed Funding (in $000s)							
	SA	0	0	0	0	0	280	0	280
	SA	1,256	400	380	380	460	0	0	2,876
CONSTRUCTION	**Total**	**1,256**	**400**	**380**	**380**	**460**	**280**	**0**	**3,156**

RESPONSIBLE AGENCY: **Florida Department of Transportation District 6** — **Item Segment TOTAL ALL Years ALL Phases: $3,156**

Item Number: 430161 — **Item TOTAL ALL Years ALL Phases ALL Segments: $3,156**

MPO Project No: DT4302911
LRTP Ref: 5-5
County: MIAMI-DADE
Roadway ID:
Lanes Exist:
Lanes Improved:
Lanes Added:
Project Length:
District: 6

Project Description: **ITS EQUIPMENT REPLACEMENT - CONSULTANTS /GRANTS**

Type of Work: **ITS COMMUNICATION SYSTEM** SIS or Non-SIS: **Yes**

Extra Description:

PHASE :	Funding Source	<2017	2016 - 2017	2017 - 2018	2018 - 2019	2019 - 2020	2020 - 2021	>2021	All Years
		Proposed Funding (in $000s)							
	DIH	0	41	0	0	0	0	0	41
	DSBD	0	205	613	0	0	0	0	818
DESIGN/BUILD	**Total**	**0**	**246**	**613**	**0**	**0**	**0**	**0**	**859**

HIGHWAYS

MPO Project No:	DT4302911
LRTP Ref:	5-5
County:	MIAMI-DADE
Roadway ID:	
Lanes Exist:	
Lanes Improved:	
Lanes Added:	
Project Length:	
District:	6

Project Description: **ITS EQUIPMENT REPLACEMENT - CONSULTANTS /GRANTS**

Type of Work: **ITS COMMUNICATION SYSTEM** SIS or Non-SIS: **Yes**

Extra Description:

PHASE :	Funding Source	Proposed Funding (in $000s) <2017	2016 - 2017	2017 - 2018	2018 - 2019	2019 - 2020	2020 - 2021	>2021	All Years
	DITS	0	724	0	0	0	0	0	724
	DS	0	598	0	0	0	0	0	598
	DSBD	0	4,600	0	0	0	0	0	4,600
CAPITAL	**Total**	**0**	**5,922**	**0**	**0**	**0**	**0**	**0**	**5,922**

RESPONSIBLE AGENCY: **Florida Department of Transportation District 6**

Item Segment TOTAL ALL Years ALL Phases: $6,781

Item Number: 430291 **Item TOTAL ALL Years ALL Phases ALL Segments: $33,529**

MPO Project No:	DT4302912
LRTP Ref:	5-5
County:	MIAMI-DADE
Roadway ID:	
Lanes Exist:	
Lanes Improved:	
Lanes Added:	
Project Length:	
District:	6

Project Description: **ITS EQUIPMENT REPLACEMENT - CONSULTANTS /GRANTS**

Type of Work: **ITS COMMUNICATION SYSTEM** SIS or Non-SIS: **Yes**

Extra Description:

PHASE :	Funding Source	Proposed Funding (in $000s) <2017	2016 - 2017	2017 - 2018	2018 - 2019	2019 - 2020	2020 - 2021	>2021	All Years
	DIH	0	0	44	0	0	0	0	44
	DS	0	0	0	256	0	0	0	256
	DSBD	0	0	0	754	0	0	0	754
DESIGN/BUILD	**Total**	**0**	**0**	**44**	**1,010**	**0**	**0**	**0**	**1,054**

HIGHWAYS

MPO Project No:	DT4302912
LRTP Ref:	5-5
County:	MIAMI-DADE
Roadway ID:	
Lanes Exist:	
Lanes Improved:	
Lanes Added:	
Project Length:	
District:	6

Project Description: **ITS EQUIPMENT REPLACEMENT - CONSULTANTS /GRANTS**

Type of Work: **ITS COMMUNICATION SYSTEM** SIS or Non-SIS: **Yes**

Extra Description:

PHASE :	Funding Source	Proposed Funding (in $000s) <2017	2016 - 2017	2017 - 2018	2018 - 2019	2019 - 2020	2020 - 2021	>2021	All Years
	DITS	0	0	1,392	0	0	0	0	1,392
	DSBD	0	0	4,100	0	0	0	0	4,100
CAPITAL	Total	0	0	5,492	0	0	0	0	5,492

RESPONSIBLE AGENCY: **Florida Department of Transportation District 6** **Item Segment TOTAL ALL Years ALL Phases: $6,546**

Item Number: 430291 **Item TOTAL ALL Years ALL Phases ALL Segments: $33,529**

MPO Project No:	DT4302913
LRTP Ref:	5-5
County:	MIAMI-DADE
Roadway ID:	
Lanes Exist:	
Lanes Improved:	
Lanes Added:	
Project Length:	
District:	6

Project Description: **ITS EQUIPMENT REPLACEMENT - CONSULTANTS /GRANTS**

Type of Work: **ITS COMMUNICATION SYSTEM** SIS or Non-SIS: **No**

Extra Description:

PHASE :	Funding Source	Proposed Funding (in $000s) <2017	2016 - 2017	2017 - 2018	2018 - 2019	2019 - 2020	2020 - 2021	>2021	All Years
	DIH	0	0	0	22	0	0	0	22
	DS	0	0	0	0	178	0	0	178
	DSBD	0	0	0	0	264	0	0	264

HIGHWAYS

MPO Project No:	DT4302913
LRTP Ref:	5-5
County:	MIAMI-DADE
Roadway ID:	
Lanes Exist:	
Lanes Improved:	
Lanes Added:	
Project Length:	
District:	6

Project Description: **ITS EQUIPMENT REPLACEMENT - CONSULTANTS /GRANTS**

Type of Work: **ITS COMMUNICATION SYSTEM** SIS or Non-SIS: **No**

Extra Description:

PHASE :	Funding Source	Proposed Funding (in $000s) <2017	2016 - 2017	2017 - 2018	2018 - 2019	2019 - 2020	2020 - 2021	>2021	All Years
DESIGN/BUILD	**Total**	**0**	**0**	**0**	**22**	**442**	**0**	**0**	**464**
	DITS	0	0	0	945	0	0	0	945
	DSBD	0	0	0	1,400	0	0	0	1,400
CAPITAL	**Total**	**0**	**0**	**0**	**2,345**	**0**	**0**	**0**	**2,345**

RESPONSIBLE AGENCY: **Florida Department of Transportation District 6**

Item Segment TOTAL ALL Years ALL Phases: $2,809

Item Number: 430291 **Item TOTAL ALL Years ALL Phases ALL Segments: $33,529**

MPO Project No:	DT4302914
LRTP Ref:	5-5
County:	MIAMI-DADE
Roadway ID:	
Lanes Exist:	
Lanes Improved:	
Lanes Added:	
Project Length:	
District:	6

Project Description: **ITS EQUIPMENT REPLACEMENT - CONSULTANTS /GRANTS**

Type of Work: **ITS COMMUNICATION SYSTEM** SIS or Non-SIS: **No**

Extra Description:

PHASE :	Funding Source	Proposed Funding (in $000s) <2017	2016 - 2017	2017 - 2018	2018 - 2019	2019 - 2020	2020 - 2021	>2021	All Years
	DIH	0	0	0	0	27	0	0	27
	DS	0	0	0	0	0	192	0	192
	DSBD	0	0	0	0	0	418	0	418
DESIGN/BUILD	**Total**	**0**	**0**	**0**	**0**	**27**	**610**	**0**	**637**

HIGHWAYS

MPO Project No:	DT4302914
LRTP Ref:	5-5
County:	MIAMI-DADE
Roadway ID:	
Lanes Exist:	
Lanes Improved:	
Lanes Added:	
Project Length:	
District:	6

Project Description: **ITS EQUIPMENT REPLACEMENT - CONSULTANTS /GRANTS**

Type of Work: **ITS COMMUNICATION SYSTEM** SIS or Non-SIS: **No**

Extra Description:

PHASE :	Funding Source	Proposed Funding (in $000s) <2017	2016 - 2017	2017 - 2018	2018 - 2019	2019 - 2020	2020 - 2021	>2021	All Years
	DITS	0	0	0	0	873	0	0	873
	DSBD	0	0	0	0	1,900	0	0	1,900
CAPITAL	Total	0	0	0	0	2,773	0	0	2,773

RESPONSIBLE AGENCY: **Florida Department of Transportation District 6**

Item Segment TOTAL ALL Years ALL Phases: $3,410

Item Number: 430291 **Item TOTAL ALL Years ALL Phases ALL Segments: $33,529**

MPO Project No:	DT4302915
LRTP Ref:	5-5
County:	MIAMI-DADE
Roadway ID:	
Lanes Exist:	
Lanes Improved:	
Lanes Added:	
Project Length:	
District:	6

Project Description: **ITS EQUIPMENT REPLACEMENT - CONSULTANTS /GRANTS**

Type of Work: **ITS COMMUNICATION SYSTEM** SIS or Non-SIS: **No**

Extra Description:

PHASE :	Funding Source	Proposed Funding (in $000s) <2017	2016 - 2017	2017 - 2018	2018 - 2019	2019 - 2020	2020 - 2021	>2021	All Years
	DITS	0	0	0	0	0	11,583	0	11,583
	DSBD	0	0	0	0	0	2,400	0	2,400
CAPITAL	Total	0	0	0	0	0	13,983	0	13,983

RESPONSIBLE AGENCY: **FDOT**

Item Segment TOTAL ALL Years ALL Phases: $13,983

Item Number: 430291 **Item TOTAL ALL Years ALL Phases ALL Segments: $33,529**

HIGHWAYS

MPO Project No:	DT4304441
LRTP Ref:	5-5
County:	MIAMI-DADE
Roadway ID:	87037000
Lanes Exist:	4
Lanes Improved:	
Lanes Added:	4
Project Length:	2.567
District:	6

Project Description: **SR 907/ALTON ROAD** **FROM S OF 43RD STREET** **TO E OF ALLISON ROAD**

Type of Work: **FLEXIBLE PAVEMENT RECONSTRUCT.** SIS or Non-SIS: **No**

Extra Description:

PHASE :	Funding Source	Proposed Funding (in $000s) <2017	2016 - 2017	2017 - 2018	2018 - 2019	2019 - 2020	2020 - 2021	>2021	All Years
	ACCM	699	0	0	0	0	0	0	699
	ACSA	1,859	0	0	0	0	0	0	1,859
	DIH	56	0	0	0	0	0	0	56
	DS	12	0	0	0	0	0	0	12
	SA	557	0	0	0	0	0	0	557
PLANNING AND DESIGN	**Total**	**3,183**	**0**	**0**	**0**	**0**	**0**	**0**	**3,183**
	DIH	25	0	0	0	0	0	0	25
	DS	158	0	0	0	0	0	0	158
RIGHT OF WAY	**Total**	**183**	**0**	**0**	**0**	**0**	**0**	**0**	**183**
	LF	0	0	0	0	0	2,000	0	2,000
RAILROAD & UTILITIES	**Total**	**0**	**0**	**0**	**0**	**0**	**2,000**	**0**	**2,000**
	DS	0	0	0	0	0	25	0	25
ENVIRONMENTAL	**Total**	**0**	**0**	**0**	**0**	**0**	**25**	**0**	**25**
	DDR	0	0	0	0	0	9,218	0	9,218
	DIH	0	0	0	0	0	221	0	221
	DS	0	0	0	0	0	3,093	0	3,093
	SA	0	0	0	0	0	9,997	0	9,997
CONSTRUCTION	**Total**	**0**	**0**	**0**	**0**	**0**	**22,529**	**0**	**22,529**

HIGHWAYS

RESPONSIBLE AGENCY: **Florida Department of Transportation District 6** — **Item Segment TOTAL ALL Years ALL Phases:** **$27,920**

Item Number: **430444** — **Item TOTAL ALL Years ALL Phases ALL Segments:** **$27,920**

MPO Project No:	DT4305881
LRTP Ref:	5-5
County:	MIAMI-DADE
Roadway ID:	
Lanes Exist:	
Lanes Improved:	
Lanes Added:	
Project Length:	2.331
District:	6

Project Description: **SR 5/BISCAYNE BLVD** **FROM NE 5OTH TERRACE** **TO NE 87 STREET**

Type of Work: **PEDESTRIAN SAFETY IMPROVEMENT** SIS or Non-SIS: **No**

Extra Description:

PHASE :	Funding Source	Proposed Funding (in $000s) <2017	2016 - 2017	2017 - 2018	2018 - 2019	2019 - 2020	2020 - 2021	>2021	All Years
		120	0	0	0	0	0	0	120
CONSTRUCTION	**Total**	**120**	**0**	**0**	**0**	**0**	**0**	**0**	**120**

RESPONSIBLE AGENCY: **Florida Department of Transportation District 6** — **Item Segment TOTAL ALL Years ALL Phases:** **$120**

Item Number: **430588** — **Item TOTAL ALL Years ALL Phases ALL Segments:** **$1,319**

MPO Project No:	DT4305882
LRTP Ref:	5-5
County:	MIAMI-DADE
Roadway ID:	87030000
Lanes Exist:	4
Lanes Improved:	
Lanes Added:	4
Project Length:	0.688
District:	6

Project Description: **SR 5/BISCAYNE BLVD** **FROM S OF NE 76 STREET** **TO S OF NE 87 STREET**

Type of Work: **RESURFACING - RIDE ONLY** SIS or Non-SIS: **No**

Extra Description:

PHASE :	Funding Source	Proposed Funding (in $000s) <2017	2016 - 2017	2017 - 2018	2018 - 2019	2019 - 2020	2020 - 2021	>2021	All Years
	DIH	10	0	0	0	0	0	0	10
	DS	129	0	0	0	0	0	0	129
PLANNING AND DESIGN	**Total**	**139**	**0**	**0**	**0**	**0**	**0**	**0**	**139**
	LF	0	19	0	0	0	0	0	19

HIGHWAYS

MPO Project No:	DT4305882
LRTP Ref:	5-5
County:	MIAMI-DADE
Roadway ID:	87030000
Lanes Exist:	4
Lanes Improved:	
Lanes Added:	4
Project Length:	0.688
District:	6

Project Description: **SR 5/BISCAYNE BLVD** **FROM S OF NE 76 STREET** **TO S OF NE 87 STREET**

Type of Work: **RESURFACING - RIDE ONLY** SIS or Non-SIS: **No**

Extra Description:

PHASE :	Funding Source	<2017	2016 - 2017	2017 - 2018	2018 - 2019	2019 - 2020	2020 - 2021	>2021	All Years
		Proposed Funding (in $000s)							
RAILROAD & UTILITIES	**Total**	**0**	**19**	**0**	**0**	**0**	**0**	**0**	**19**
	DDR	0	40	0	0	0	0	0	40
	DIH	0	23	0	0	0	0	0	23
	DS	0	409	0	0	0	0	0	409
CONSTRUCTION	**Total**	**0**	**472**	**0**	**0**	**0**	**0**	**0**	**472**

RESPONSIBLE AGENCY: **Florida Department of Transportation District 6**

Item Segment TOTAL ALL Years ALL Phases: $630

Item Number: 430588 **Item TOTAL ALL Years ALL Phases ALL Segments: $1,319**

MPO Project No:	DT4305883
LRTP Ref:	5-5
County:	MIAMI-DADE
Roadway ID:	
Lanes Exist:	
Lanes Improved:	
Lanes Added:	
Project Length:	0.991
District:	6

Project Description: **SR 5/US-1/BISCAYNE BLVD** **FROM NE 61 ST** **TO NE 78 ST**

Type of Work: **PEDESTRIAN SAFETY IMPROVEMENT** SIS or Non-SIS: **No**

Extra Description:

PHASE :	Funding Source	<2017	2016 - 2017	2017 - 2018	2018 - 2019	2019 - 2020	2020 - 2021	>2021	All Years
		Proposed Funding (in $000s)							
	DIH	30	0	0	0	0	0	0	30
	DS	149	0	0	0	0	0	0	149
PLANNING AND DESIGN	**Total**	**179**	**0**	**0**	**0**	**0**	**0**	**0**	**179**

HIGHWAYS

MPO Project No:	DT4305883
LRTP Ref:	5-5
County:	MIAMI-DADE
Roadway ID:	
Lanes Exist:	
Lanes Improved:	
Lanes Added:	
Project Length:	0.991
District:	6

Project Description: **SR 5/US-1/BISCAYNE BLVD** **FROM NE 61 ST** **TO NE 78 ST**

Type of Work: **PEDESTRIAN SAFETY IMPROVEMENT** SIS or Non-SIS: **No**

Extra Description:

PHASE :	Funding Source	Proposed Funding (in $000s) <2017	2016 - 2017	2017 - 2018	2018 - 2019	2019 - 2020	2020 - 2021	>2021	All Years
	DIH	0	31	0	0	0	0	0	31
	DS	0	359	0	0	0	0	0	359
CONSTRUCTION	Total	0	390	0	0	0	0	0	390

RESPONSIBLE AGENCY: **Florida Department of Transportation District 6**

Item Segment TOTAL ALL Years ALL Phases: $569

Item Number: 430588 **Item TOTAL ALL Years ALL Phases ALL Segments: $1,319**

MPO Project No:	DT4306371
LRTP Ref:	6-10
County:	MIAMI-DADE
Roadway ID:	87012000
Lanes Exist:	2
Lanes Improved:	4
Lanes Added:	2
Project Length:	2.364
District:	6

Project Description: **SR 847/NW 47 AVENUE** **FROM SR 860/NW 183 STREET** **TO PREMIER PKY (BROWARD)**

Type of Work: **ADD LANES & RECONSTRUCT** SIS or Non-SIS: **No**

Extra Description:

PHASE :	Funding Source	Proposed Funding (in $000s) <2017	2016 - 2017	2017 - 2018	2018 - 2019	2019 - 2020	2020 - 2021	>2021	All Years
	DDR	103	0	0	0	0	0	0	103
	DIH	334	0	0	0	0	0	0	334
	DS	587	0	0	0	0	0	0	587

HIGHWAYS

MPO Project No:	DT4306371
LRTP Ref:	6-10
County:	MIAMI-DADE
Roadway ID:	87012000
Lanes Exist:	2
Lanes Improved:	4
Lanes Added:	2
Project Length:	2.364
District:	6

Project Description: **SR 847/NW 47 AVENUE** **FROM SR 860/NW 183 STREET** **TO PREMIER PKY (BROWARD)**

Type of Work: **ADD LANES & RECONSTRUCT** SIS or Non-SIS: **No**

Extra Description:

PHASE :	Funding Source	Proposed Funding (in $000s) <2017	2016 - 2017	2017 - 2018	2018 - 2019	2019 - 2020	2020 - 2021	>2021	All Years
PLANNING AND DESIGN	**Total**	**1,024**	**0**	**0**	**0**	**0**	**0**	**0**	**1,024**
	DIH	255	25	0	0	0	0	0	280
	DS	5,865	2,000	0	0	0	0	0	7,865
	DSBD	0	8,200	0	0	0	0	0	8,200
RIGHT OF WAY	**Total**	**6,120**	**10,225**	**0**	**0**	**0**	**0**	**0**	**16,345**
	SU	0	1,000	0	0	0	0	0	1,000
ENVIRONMENTAL	**Total**	**0**	**1,000**	**0**	**0**	**0**	**0**	**0**	**1,000**
	DS	35	300	0	0	0	0	0	335
	LF	0	0	7,000	0	0	0	0	7,000
RAILROAD & UTILITIES	**Total**	**35**	**300**	**7,000**	**0**	**0**	**0**	**0**	**7,335**
	DIH	92	0	0	0	0	0	0	92
	DS	63	0	0	0	0	0	0	63
	SU	1,405	0	0	0	0	0	0	1,405
PROJECT DEVELOPMENT AND ENVIRONMENTAL	**Total**	**1,560**	**0**	**0**	**0**	**0**	**0**	**0**	**1,560**
	BRRP	12	0	0	0	0	0	0	12
	DDR	0	0	158	0	0	0	0	158
	DIH	0	0	147	0	0	0	0	147
	DS	0	0	3,937	0	0	0	0	3,937

HIGHWAYS

MPO Project No:	DT4306371
LRTP Ref:	6-10
County:	MIAMI-DADE
Roadway ID:	87012000
Lanes Exist:	2
Lanes Improved:	4
Lanes Added:	2
Project Length:	2.364
District:	6

Project Description: **SR 847/NW 47 AVENUE** **FROM SR 860/NW 183 STREET TO PREMIER PKY (BROWARD)**

Type of Work: **ADD LANES & RECONSTRUCT** SIS or Non-SIS: **No**

Extra Description:

PHASE :	Funding Source	<2017	2016 - 2017	2017 - 2018	2018 - 2019	2019 - 2020	2020 - 2021	>2021	All Years
		Proposed Funding (in $000s)							
	SU	0	0	24,474	0	0	0	0	24,474
CONSTRUCTION	**Total**	**12**	**0**	**28,716**	**0**	**0**	**0**	**0**	**28,728**
	SU	0	0	0	0	1,000	0	0	1,000
ALTERNATIVE CONTRACTING INCENTIVES	**Total**	**0**	**0**	**0**	**0**	**1,000**	**0**	**0**	**1,000**

RESPONSIBLE AGENCY: **Florida Department of Transportation District 6**

Item Segment TOTAL ALL Years ALL Phases: $56,992

Item Number: 430637 **Item TOTAL ALL Years ALL Phases ALL Segments: $57,637**

MPO Project No:	DT4306372
LRTP Ref:	6-10
County:	MIAMI-DADE
Roadway ID:	87012000
Lanes Exist:	2
Lanes Improved:	
Lanes Added:	
Project Length:	2.144
District:	6

Project Description: **SR 847/NW 47 AVE** **FROM SR 860/MIAMI GARDENS TO MIAMI DADE/BRWD CO LINE**

Type of Work: **LANDSCAPING** SIS or Non-SIS: **No**

Extra Description:

PHASE :	Funding Source	<2017	2016 - 2017	2017 - 2018	2018 - 2019	2019 - 2020	2020 - 2021	>2021	All Years
		Proposed Funding (in $000s)							
	DIH	0	0	10	0	0	0	0	10
	DS	0	0	80	0	0	0	0	80
PLANNING AND DESIGN	**Total**	**0**	**0**	**90**	**0**	**0**	**0**	**0**	**90**

HIGHWAYS

MPO Project No:	DT4306372
LRTP Ref:	6-10
County:	MIAMI-DADE
Roadway ID:	87012000
Lanes Exist:	2
Lanes Improved:	
Lanes Added:	
Project Length:	2.144
District:	6

Project Description: **SR 847/NW 47 AVE** **FROM SR 860/MIAMI GARDENS TO MIAMI DADE/BRWD CO LINE**

Type of Work: **LANDSCAPING** SIS or Non-SIS: **No**

Extra Description:

PHASE :	Funding Source	<2017	2016 - 2017	2017 - 2018	2018 - 2019	2019 - 2020	2020 - 2021	>2021	All Years
		Proposed Funding (in $000s)							
	DIH	0	0	0	0	17	0	0	17
	DS	0	0	0	0	538	0	0	538
CONSTRUCTION	Total	0	0	0	0	555	0	0	555

RESPONSIBLE AGENCY: **Florida Department of Transportation District 6** **Item Segment TOTAL ALL Years ALL Phases: $645**

Item Number: 430637 **Item TOTAL ALL Years ALL Phases ALL Segments: $57,637**

MPO Project No:	DT4307633
LRTP Ref:	6-10
County:	MIAMI-DADE
Roadway ID:	87075000
Lanes Exist:	8
Lanes Improved:	
Lanes Added:	
Project Length:	1.957
District:	6

Project Description: **SR 93/I-75** **FROM S OF NW 170 STREET TO MIAMI-DADE COUNTY LINE**

Type of Work: **ADD SPECIAL USE LANE** SIS or Non-SIS: **Yes**

Extra Description:

PHASE :	Funding Source	<2017	2016 - 2017	2017 - 2018	2018 - 2019	2019 - 2020	2020 - 2021	>2021	All Years
		Proposed Funding (in $000s)							
	DI	38	0	0	0	0	0	0	38
	DIH	36	0	0	0	0	0	0	36
	DIS	185	0	0	0	0	0	0	185
	GMR	1,400	0	0	0	0	0	0	1,400
	NHPP	1,890	0	0	0	0	0	0	1,890

HIGHWAYS

MPO Project No:	DT4307633
LRTP Ref:	6-10
County:	MIAMI-DADE
Roadway ID:	87075000
Lanes Exist:	8
Lanes Improved:	
Lanes Added:	
Project Length:	1.957
District:	6

Project Description: **SR 93/I-75** **FROM S OF NW 170 STREET** **TO MIAMI-DADE COUNTY LINE**

Type of Work: **ADD SPECIAL USE LANE** SIS or Non-SIS: **Yes**

Extra Description:

PHASE :	Funding Source	Proposed Funding (in $000s) <2017	2016 - 2017	2017 - 2018	2018 - 2019	2019 - 2020	2020 - 2021	>2021	All Years
	STED	1,343	0	0	0	0	0	0	1,343
PLANNING AND DESIGN	**Total**	**4,892**	**0**	**0**	**0**	**0**	**0**	**0**	**4,892**
	ACNP	1,119	540	500	500	0	0	0	2,659
	DI	698	0	0	0	0	0	0	698
	DIS	244	0	0	0	0	0	0	244
	STED	238	0	0	0	0	0	0	238
CONSTRUCTION	**Total**	**2,299**	**540**	**500**	**500**	**0**	**0**	**0**	**3,839**

RESPONSIBLE AGENCY: **Florida Department of Transportation District 6**

Item Segment TOTAL ALL Years ALL Phases: $8,731

Item Number: 430763 **Item TOTAL ALL Years ALL Phases ALL Segments: $13,347**

HIGHWAYS

MPO Project No:	DT4307636
LRTP Ref:	6-10
County:	MIAMI-DADE
Roadway ID:	
Lanes Exist:	
Lanes Improved:	
Lanes Added:	
Project Length:	5.442
District:	6

Project Description: **SR-93/I-75** **FROM NW 103 STREET** **TO MIAMI-DADE/BROWARD CL**

Type of Work: **PRELIM ENG FOR FUTURE CAPACITY** SIS or Non-SIS: **Yes**

Extra Description:

PHASE :	Funding Source	Proposed Funding (in $000s) <2017	2016 - 2017	2017 - 2018	2018 - 2019	2019 - 2020	2020 - 2021	>2021	All Years
		2,170	0	0	0	0	0	0	2,170
		709	0	0	0	0	0	0	709
ENVIRONMENTAL	Total	2,879	0	0	0	0	0	0	2,879

RESPONSIBLE AGENCY: **Florida Department of Transportation District 6** **Item Segment TOTAL ALL Years ALL Phases: $2,879**

Item Number: 430763 **Item TOTAL ALL Years ALL Phases ALL Segments: $13,347**

MPO Project No:	DT4307638
LRTP Ref:	6-10
County:	MIAMI-DADE
Roadway ID:	87075000
Lanes Exist:	8
Lanes Improved:	
Lanes Added:	8
Project Length:	5.442
District:	6

Project Description: **SR-93/I-75** **FROM NW 170 STREET** **TO MIAMI-DADE/BROWARD CL**

Type of Work: **INSPECT CONSTRUCTION PROJS.** SIS or Non-SIS: **Yes**

Extra Description:

PHASE :	Funding Source	Proposed Funding (in $000s) <2017	2016 - 2017	2017 - 2018	2018 - 2019	2019 - 2020	2020 - 2021	>2021	All Years
		95	0	0	0	0	0	0	95
PLANNING AND DESIGN	Total	95	0	0	0	0	0	0	95
		836	0	0	0	0	0	0	836
		806	0	0	0	0	0	0	806
CONSTRUCTION	Total	1,642	0	0	0	0	0	0	1,642

HIGHWAYS

RESPONSIBLE AGENCY: **Florida Department of Transportation District 6** — **Item Segment TOTAL ALL Years ALL Phases: $1,737**

Item Number: 430763 — **Item TOTAL ALL Years ALL Phases ALL Segments: $13,347**

MPO Project No:	DT4307681
LRTP Ref:	5-5
County:	MIAMI-DADE
Roadway ID:	87030000
Lanes Exist:	7
Lanes Improved:	
Lanes Added:	
Project Length:	0.958
District:	6

Project Description: **SR 5/BISCAYNE BLVD** **AT NE 199, 203, 205, 209 & 213 STREETS**

Type of Work: **INTERSECTION IMPROVEMENT** SIS or Non-SIS: **No**

Extra Description:

PHASE :	Funding Source	<2017	2016 - 2017	2017 - 2018	2018 - 2019	2019 - 2020	2020 - 2021	>2021	All Years
		Proposed Funding (in $000s)							
	DDR	1	0	0	0	0	0	0	1
	DS	28	0	0	0	0	0	0	28
	HSP	384	0	0	0	0	0	0	384
PLANNING AND DESIGN	**Total**	**413**	**0**	**0**	**0**	**0**	**0**	**0**	**413**
	DDR	31	0	0	0	0	0	0	31
	DIH	62	0	0	0	0	0	0	62
	HSP	10	0	0	0	0	0	0	10
	HSP	2,313	0	0	0	0	0	0	2,313
CONSTRUCTION	**Total**	**2,416**	**0**	**0**	**0**	**0**	**0**	**0**	**2,416**
	SA	0	40	0	0	0	0	0	40
ALTERNATIVE CONTRACTING INCENTIVES	**Total**	**0**	**40**	**0**	**0**	**0**	**0**	**0**	**40**

RESPONSIBLE AGENCY: **Florida Department of Transportation District 6** — **Item Segment TOTAL ALL Years ALL Phases: $2,869**

Item Number: 430768 — **Item TOTAL ALL Years ALL Phases ALL Segments: $2,869**

HIGHWAYS

MPO Project No:	DT4308031
LRTP Ref:	5-5
County:	MIAMI-DADE
Roadway ID:	87002000
Lanes Exist:	6
Lanes Improved:	
Lanes Added:	6
Project Length:	2.808
District:	6

Project Description: **SR 823/NW 57 AVENUE** **FROM S OF NW 142 ST** **TO S OF NW 186 STREET**

Type of Work: **RESURFACING** SIS or Non-SIS: **No**

Extra Description:

PHASE :	Funding Source	Proposed Funding (in $000s)							
		<2017	2016 - 2017	2017 - 2018	2018 - 2019	2019 - 2020	2020 - 2021	>2021	All Years
	DIH	69	0	0	0	0	0	0	69
	DS	798	0	0	0	0	0	0	798
	LF	178	0	0	0	0	0	0	178
PLANNING AND DESIGN	**Total**	**1,045**	**0**	**0**	**0**	**0**	**0**	**0**	**1,045**
	DIH	3	0	0	0	0	0	0	3
RIGHT OF WAY	**Total**	**3**	**0**	**0**	**0**	**0**	**0**	**0**	**3**
	LF	31	0	0	0	0	0	0	31
RAILROAD & UTILITIES	**Total**	**31**	**0**	**0**	**0**	**0**	**0**	**0**	**31**
	DDR	1,000	0	0	0	0	0	0	1,000
	DIH	21	0	0	0	0	0	0	21
	DS	0	77	0	0	0	0	0	77
	DS	1,241	489	0	0	0	0	0	1,730
	HSP	168	33	0	0	0	0	0	201
	SA	1,800	0	0	0	0	0	0	1,800
CONSTRUCTION	**Total**	**4,230**	**599**	**0**	**0**	**0**	**0**	**0**	**4,829**

RESPONSIBLE AGENCY: **Florida Department of Transportation District 6**

Item Segment TOTAL ALL Years ALL Phases: $5,908

Item Number: 430803 **Item TOTAL ALL Years ALL Phases ALL Segments: $5,908**

HIGHWAYS

MPO Project No:	DT4308081
LRTP Ref:	5-5
County:	MIAMI-DADE
Roadway ID:	87030000
Lanes Exist:	4
Lanes Improved:	
Lanes Added:	4
Project Length:	3.053
District:	6

Project Description: **SR 5/BISCAYNE BLVD** **FROM NE 151 STREET** **TO NE 196 STREET**

Type of Work: **RESURFACING** SIS or Non-SIS: **No**

Extra Description:

PHASE :	Funding Source	Proposed Funding (in $000s) <2017	2016 - 2017	2017 - 2018	2018 - 2019	2019 - 2020	2020 - 2021	>2021	All Years
	DIH	213	0	0	0	0	0	0	213
	DS	759	0	0	0	0	0	0	759
	HSP	150	0	0	0	0	0	0	150
PLANNING AND DESIGN	**Total**	**1,122**	**0**	**0**	**0**	**0**	**0**	**0**	**1,122**
	DIH	21	0	0	0	0	0	0	21
	DS	12	0	0	0	0	0	0	12
RIGHT OF WAY	**Total**	**33**	**0**	**0**	**0**	**0**	**0**	**0**	**33**
	DDR	5	0	0	0	0	0	0	5
	LF	9	0	0	0	0	0	0	9
RAILROAD & UTILITIES	**Total**	**14**	**0**	**0**	**0**	**0**	**0**	**0**	**14**
	DDR	1,839	0	0	0	0	0	0	1,839
	DIH	155	69	0	0	0	0	0	224
	DS	3,503	87	0	0	0	0	0	3,590
	HSP	961	0	0	0	0	0	0	961
	HSP	0	63	0	0	0	0	0	63
	SA	0	428	0	0	0	0	0	428
CONSTRUCTION	**Total**	**6,458**	**647**	**0**	**0**	**0**	**0**	**0**	**7,105**
	DS	0	0	220	0	0	0	0	220

HIGHWAYS

MPO Project No:	DT4308081
LRTP Ref:	5-5
County:	MIAMI-DADE
Roadway ID:	87030000
Lanes Exist:	4
Lanes Improved:	
Lanes Added:	4
Project Length:	3.053
District:	6

Project Description: **SR 5/BISCAYNE BLVD** **FROM NE 151 STREET** **TO NE 196 STREET**

Type of Work: **RESURFACING** SIS or Non-SIS: **No**

Extra Description:

PHASE :	Funding Source	Proposed Funding (in $000s) <2017	2016 - 2017	2017 - 2018	2018 - 2019	2019 - 2020	2020 - 2021	>2021	All Years
ALTERNATIVE CONTRACTING INCENTIVES	Total	0	0	220	0	0	0	0	220

RESPONSIBLE AGENCY: **Florida Department of Transportation District 6** **Item Segment TOTAL ALL Years ALL Phases: $8,494**

Item Number: 430808 **Item TOTAL ALL Years ALL Phases ALL Segments: $9,331**

MPO Project No:	DT4308082
LRTP Ref:	5-5
County:	MIAMI-DADE
Roadway ID:	87026000
Lanes Exist:	5
Lanes Improved:	
Lanes Added:	
Project Length:	0.097
District:	6

Project Description: **SR 860/MIAMI GARDENS DRIVE** **AT BISCAYNE BLVD AND AT WEST DIXIE HIGHWAY**

Type of Work: **INTERSECTION IMPROVEMENT** SIS or Non-SIS: **No**

Extra Description:

PHASE :	Funding Source	Proposed Funding (in $000s) <2017	2016 - 2017	2017 - 2018	2018 - 2019	2019 - 2020	2020 - 2021	>2021	All Years
	DDR	222	0	0	0	0	0	0	222
	DIH	56	0	0	0	0	0	0	56
	DS	81	0	0	0	0	0	0	81
PLANNING AND DESIGN	Total	359	0	0	0	0	0	0	359
	DIH	12	0	0	0	0	0	0	12
	DS	70	0	0	0	0	0	0	70
RIGHT OF WAY	Total	82	0	0	0	0	0	0	82

HIGHWAYS

MPO Project No:	DT4308082
LRTP Ref:	5-5
County:	MIAMI-DADE
Roadway ID:	87026000
Lanes Exist:	5
Lanes Improved:	
Lanes Added:	
Project Length:	0.097
District:	6

Project Description: **SR 860/MIAMI GARDENS DRIVE** **AT BISCAYNE BLVD AND AT WEST DIXIE HIGHWAY**

Type of Work: **INTERSECTION IMPROVEMENT**

SIS or Non-SIS: **No**

Extra Description:

PHASE :	Funding Source	Proposed Funding (in $000s) <2017	2016 - 2017	2017 - 2018	2018 - 2019	2019 - 2020	2020 - 2021	>2021	All Years
	DDR	0	21	0	0	0	0	0	21
	DDR	10	0	0	0	0	0	0	10
	DIH	44	0	0	0	0	0	0	44
	HSP	229	18	0	0	0	0	0	247
CONSTRUCTION	**Total**	**283**	**39**	**0**	**0**	**0**	**0**	**0**	**322**
	SA	0	0	20	0	0	0	0	20
ALTERNATIVE CONTRACTING INCENTIVES	**Total**	**0**	**0**	**20**	**0**	**0**	**0**	**0**	**20**

RESPONSIBLE AGENCY: **Florida Department of Transportation District 6**

Item Segment TOTAL ALL Years ALL Phases: $783

Item Number: 430808 **Item TOTAL ALL Years ALL Phases ALL Segments: $9,331**

HIGHWAYS

MPO Project No:	DT4308083
LRTP Ref:	5-5
County:	MIAMI-DADE
Roadway ID:	
Lanes Exist:	
Lanes Improved:	
Lanes Added:	
Project Length:	0.097
District:	6

Project Description: **SR 860/MIAMI GARDENS DRIVE** **AT BISCAYNE BLVD**

Type of Work: **INTERSECTION IMPROVEMENT** SIS or Non-SIS: **No**

Extra Description:

PHASE :	Funding Source	Proposed Funding (in $000s) <2017	2016 - 2017	2017 - 2018	2018 - 2019	2019 - 2020	2020 - 2021	>2021	All Years
	DIH	5	0	0	0	0	0	0	5
	DS	49	0	0	0	0	0	0	49
PLANNING AND DESIGN	**Total**	**54**	**0**	**0**	**0**	**0**	**0**	**0**	**54**

RESPONSIBLE AGENCY: **FDOT**

Item Segment TOTAL ALL Years ALL Phases: $54

Item Number: 430808 **Item TOTAL ALL Years ALL Phases ALL Segments: $9,331**

MPO Project No:	DT4308131
LRTP Ref:	5-5
County:	MIAMI-DADE
Roadway ID:	87060001
Lanes Exist:	2
Lanes Improved:	
Lanes Added:	2
Project Length:	0.516
District:	6

Project Description: **SR A1A/INDIAN CRK DR** **FROM SR 907/WEST 63 STREET** **TO ABBOTT AVENUE**

Type of Work: **RESURFACING - RIDE ONLY** SIS or Non-SIS: **No**

Extra Description:

PHASE :	Funding Source	Proposed Funding (in $000s) <2017	2016 - 2017	2017 - 2018	2018 - 2019	2019 - 2020	2020 - 2021	>2021	All Years
	DDR	149	0	0	0	0	0	0	149
	DIH	21	0	0	0	0	0	0	21
	DS	7	0	0	0	0	0	0	7
PLANNING AND DESIGN	**Total**	**177**	**0**	**0**	**0**	**0**	**0**	**0**	**177**
	DDR	0	0	802	0	0	0	0	802

HIGHWAYS

MPO Project No:	DT4308131
LRTP Ref:	5-5
County:	MIAMI-DADE
Roadway ID:	87060001
Lanes Exist:	2
Lanes Improved:	
Lanes Added:	2
Project Length:	0.516
District:	6

Project Description: **SR A1A/INDIAN CRK DR** **FROM SR 907/WEST 63 STREET** **TO ABBOTT AVENUE**

Type of Work: **RESURFACING - RIDE ONLY** SIS or Non-SIS: **No**

Extra Description:

PHASE :	Funding Source	<2017	2016 - 2017	2017 - 2018	2018 - 2019	2019 - 2020	2020 - 2021	>2021	All Years
		Proposed Funding (in $000s)							
	DIH	0	0	30	0	0	0	0	30
	DS	0	0	239	0	0	0	0	239
CONSTRUCTION	Total	0	0	1,071	0	0	0	0	1,071

RESPONSIBLE AGENCY: **Florida Department of Transportation District 6** **Item Segment TOTAL ALL Years ALL Phases: $1,248**

Item Number: 430813 **Item TOTAL ALL Years ALL Phases ALL Segments: $1,248**

MPO Project No:	DT4308171
LRTP Ref:	5-5
County:	MIAMI-DADE
Roadway ID:	87140000
Lanes Exist:	4
Lanes Improved:	
Lanes Added:	4
Project Length:	2.558
District:	6

Project Description: **SR 7/NW 7 AVENUE** **FROM NW 36 STREET** **TO N OF NW 78 STREET**

Type of Work: **RESURFACING** SIS or Non-SIS: **No**

Extra Description:

PHASE :	Funding Source	<2017	2016 - 2017	2017 - 2018	2018 - 2019	2019 - 2020	2020 - 2021	>2021	All Years
		Proposed Funding (in $000s)							
		514	0	0	0	0	0	0	514
PLANNING AND DESIGN	Total	514	0	0	0	0	0	0	514
		0	0	0	0	0	0	0	0
RIGHT OF WAY	Total	0	0	0	0	0	0	0	0
		62	0	0	0	0	0	0	62

HIGHWAYS

MPO Project No:	DT4308171
LRTP Ref:	5-5
County:	MIAMI-DADE
Roadway ID:	87140000
Lanes Exist:	4
Lanes Improved:	
Lanes Added:	4
Project Length:	2.558
District:	6

Project Description: **SR 7/NW 7 AVENUE** **FROM NW 36 STREET** **TO N OF NW 78 STREET**

Type of Work: **RESURFACING** SIS or Non-SIS: **No**

Extra Description:

PHASE :	Funding Source	Proposed Funding (in $000s) <2017	2016 - 2017	2017 - 2018	2018 - 2019	2019 - 2020	2020 - 2021	>2021	All Years
		20	0	0	0	0	0	0	20
RAILROAD & UTILITIES	**Total**	**82**	**0**	**0**	**0**	**0**	**0**	**0**	**82**
		12	0	0	0	0	0	0	12
		7,532	0	0	0	0	0	0	7,532
		134	0	0	0	0	0	0	134
CONSTRUCTION	**Total**	**7,678**	**0**	**0**	**0**	**0**	**0**	**0**	**7,678**
		470	0	0	0	0	0	0	470
ALTERNATIVE CONTRACTING INCENTIVES	**Total**	**470**	**0**	**0**	**0**	**0**	**0**	**0**	**470**

RESPONSIBLE AGENCY: **Florida Department of Transportation District 6**

Item Segment TOTAL ALL Years ALL Phases: $8,744

Item Number: 430817 **Item TOTAL ALL Years ALL Phases ALL Segments: $21,643**

HIGHWAYS

MPO Project No:	DT4308172
LRTP Ref:	5-5
County:	MIAMI-DADE
Roadway ID:	87140000
Lanes Exist:	4
Lanes Improved:	
Lanes Added:	4
Project Length:	0.590
District:	6

Project Description: **SR 7/NW 7 AVENUE** **FROM N OF NW 79 STREET** **TO LITTLE RIVER DRIVE**

Type of Work: **RESURFACING**

SIS or Non-SIS: **No**

Extra Description:

PHASE :	Funding Source	Proposed Funding (in $000s) <2017	2016 - 2017	2017 - 2018	2018 - 2019	2019 - 2020	2020 - 2021	>2021	All Years
	DIH	21	0	0	0	0	0	0	21
	DS	583	0	0	0	0	0	0	583
PLANNING AND DESIGN	**Total**	**604**	**0**	**0**	**0**	**0**	**0**	**0**	**604**
	DDR	0	0	926	0	0	0	0	926
	DIH	0	0	35	0	0	0	0	35
	DS	0	0	0	87	0	0	0	87
CONSTRUCTION	**Total**	**0**	**0**	**961**	**87**	**0**	**0**	**0**	**1,048**

RESPONSIBLE AGENCY: **Florida Department of Transportation District 6**

Item Segment TOTAL ALL Years ALL Phases: $1,652

Item Number: 430817 **Item TOTAL ALL Years ALL Phases ALL Segments: $21,643**

HIGHWAYS

MPO Project No:	DT4308173
LRTP Ref:	5-5
County:	MIAMI-DADE
Roadway ID:	
Lanes Exist:	
Lanes Improved:	
Lanes Added:	
Project Length:	1.861
District:	6

Project Description: **SR 7/US 441/NW 7 AVE** **FROM LITTLE RIVER DR** **TO SOUTH OF NW 117 STREET**

Type of Work: **RESURFACING** SIS or Non-SIS: **No**

Extra Description:

PHASE :	Funding Source	<2017	2016 - 2017	2017 - 2018	2018 - 2019	2019 - 2020	2020 - 2021	>2021	All Years
		Proposed Funding (in $000s)							
	DIH	0	100	0	0	0	0	0	100
PLANNING AND DESIGN	**Total**	**0**	**100**	**0**	**0**	**0**	**0**	**0**	**100**
	DDR	0	0	0	0	5,267	0	0	5,267
	DIH	0	0	0	0	78	0	0	78
CONSTRUCTION	**Total**	**0**	**0**	**0**	**0**	**5,345**	**0**	**0**	**5,345**

RESPONSIBLE AGENCY: **FDOT**

Item Segment TOTAL ALL Years ALL Phases: $5,445

Item Number: 430817 **Item TOTAL ALL Years ALL Phases ALL Segments: $21,643**

MPO Project No:	DT4308174
LRTP Ref:	5-5
County:	MIAMI-DADE
Roadway ID:	
Lanes Exist:	
Lanes Improved:	
Lanes Added:	
Project Length:	2.227
District:	6

Project Description: **SR 7/US 441/NW 7 AVE** **FROM NW 119 STREET** **TO SOUTH OF BISCAYNE CANAL**

Type of Work: **RESURFACING** SIS or Non-SIS: **No**

Extra Description:

PHASE :	Funding Source	<2017	2016 - 2017	2017 - 2018	2018 - 2019	2019 - 2020	2020 - 2021	>2021	All Years
		Proposed Funding (in $000s)							
	DIH	0	100	0	0	0	0	0	100
PLANNING AND DESIGN	**Total**	**0**	**100**	**0**	**0**	**0**	**0**	**0**	**100**

HIGHWAYS

MPO Project No:	DT4308174
LRTP Ref:	5-5
County:	MIAMI-DADE
Roadway ID:	
Lanes Exist:	
Lanes Improved:	
Lanes Added:	
Project Length:	2.227
District:	6

Project Description: **SR 7/US 441/NW 7 AVE** **FROM NW 119 STREET** **TO SOUTH OF BISCAYNE CANAL**

Type of Work: **RESURFACING** SIS or Non-SIS: **No**

Extra Description:

PHASE :	Funding Source	<2017	2016 - 2017	2017 - 2018	2018 - 2019	2019 - 2020	2020 - 2021	>2021	All Years
		Proposed Funding (in $000s)							
	DDR	0	0	0	5,621	0	0	0	5,621
	DIH	0	0	0	81	0	0	0	81
CONSTRUCTION	Total	0	0	0	5,702	0	0	0	5,702

RESPONSIBLE AGENCY: **FDOT**

Item Segment TOTAL ALL Years ALL Phases: $5,802

Item Number: 430817 **Item TOTAL ALL Years ALL Phases ALL Segments: $21,643**

MPO Project No:	DT4309491
LRTP Ref:	5-5
County:	MIAMI-DADE
Roadway ID:	87060000
Lanes Exist:	6
Lanes Improved:	
Lanes Added:	6
Project Length:	2.241
District:	6

Project Description: **SR A1A/COLLINS AVE** **FROM BAYVIEW DRIVE** **TO SR 856/192 STREET**

Type of Work: **RESURFACING** SIS or Non-SIS: **No**

Extra Description:

PHASE :	Funding Source	<2017	2016 - 2017	2017 - 2018	2018 - 2019	2019 - 2020	2020 - 2021	>2021	All Years
		Proposed Funding (in $000s)							
	DDR	697	0	0	0	0	0	0	697
	DIH	45	0	0	0	0	0	0	45

HIGHWAYS

MPO Project No:	DT4309491
LRTP Ref:	5-5
County:	MIAMI-DADE
Roadway ID:	87060000
Lanes Exist:	6
Lanes Improved:	
Lanes Added:	6
Project Length:	2.241
District:	6

Project Description: **SR A1A/COLLINS AVE** **FROM BAYVIEW DRIVE** **TO SR 856/192 STREET**

Type of Work: **RESURFACING** SIS or Non-SIS: **No**

Extra Description:

PHASE :	Funding Source	Proposed Funding (in $000s)							
		<2017	2016 - 2017	2017 - 2018	2018 - 2019	2019 - 2020	2020 - 2021	>2021	All Years
	DS	95	0	0	0	0	0	0	95
PLANNING AND DESIGN	**Total**	**837**	**0**	**0**	**0**	**0**	**0**	**0**	**837**
	LF	0	23	0	0	0	0	0	23
RAILROAD & UTILITIES	**Total**	**0**	**23**	**0**	**0**	**0**	**0**	**0**	**23**
	DS	0	147	0	0	0	0	0	147
	SA	0	5,135	0	0	0	0	0	5,135
CONSTRUCTION	**Total**	**0**	**5,282**	**0**	**0**	**0**	**0**	**0**	**5,282**
	DS	0	0	200	0	0	0	0	200
ALTERNATIVE CONTRACTING INCENTIVES	**Total**	**0**	**0**	**200**	**0**	**0**	**0**	**0**	**200**

RESPONSIBLE AGENCY: **Florida Department of Transportation District 6**

Item Segment TOTAL ALL Years ALL Phases: $6,342

Item Number: 430949 **Item TOTAL ALL Years ALL Phases ALL Segments: $6,342**

HIGHWAYS

MPO Project No:	DT4309571
LRTP Ref:	NA
County:	MIAMI-DADE
Roadway ID:	87026112
Lanes Exist:	
Lanes Improved:	
Lanes Added:	2
Project Length:	2.007
District:	6

Project Description: **SR 860/MIAMI GARDENS DRIVE INTERCHANGE (SYSTEM-TO-SYSTEM INTCH)**

Type of Work: **NEW ROAD CONSTRUCTION**

SIS or Non-SIS: **No**

Extra Description:

PHASE :	Funding Source	Proposed Funding (in $000s) <2017	2016 - 2017	2017 - 2018	2018 - 2019	2019 - 2020	2020 - 2021	>2021	All Years
	DIH	0	0	0	250	0	0	0	250
	DS	0	0	0	300	0	0	0	300
PLANNING AND DESIGN	**Total**	**0**	**0**	**0**	**550**	**0**	**0**	**0**	**550**
	DDR	0	0	0	5	0	0	0	5
RAILROAD & UTILITIES	**Total**	**0**	**0**	**0**	**5**	**0**	**0**	**0**	**5**

RESPONSIBLE AGENCY: **Florida Department of Transportation District 6**

Item Segment TOTAL ALL Years ALL Phases: $555

Item Number: 430957

Item TOTAL ALL Years ALL Phases ALL Segments: $565

HIGHWAYS

MPO Project No:	DT4309572
LRTP Ref:	NA
County:	MIAMI-DADE
Roadway ID:	
Lanes Exist:	
Lanes Improved:	
Lanes Added:	
Project Length:	0.001
District:	6

Project Description: **SR 860/MIAMI GARDNS DR** **FROM E OF NW 97 AVE** **TO I-75 AND PARK & RIDE LOT**

Type of Work: **PARK AND RIDE LOTS** SIS or Non-SIS: **No**

Extra Description:

PHASE :	Funding Source	Proposed Funding (in $000s) <2017	2016 - 2017	2017 - 2018	2018 - 2019	2019 - 2020	2020 - 2021	>2021	All Years
	DIH	10	0	0	0	0	0	0	10
PLANNING AND DESIGN	**Total**	**10**	**0**	**0**	**0**	**0**	**0**	**0**	**10**

RESPONSIBLE AGENCY: **FDOT**

Item Segment TOTAL ALL Years ALL Phases: $10

Item Number: 430957 **Item TOTAL ALL Years ALL Phases ALL Segments: $565**

MPO Project No:	DT4311701
LRTP Ref:	5-5
County:	MIAMI-DADE
Roadway ID:	87001000
Lanes Exist:	6
Lanes Improved:	
Lanes Added:	6
Project Length:	1.716
District:	6

Project Description: **SR 94/KENDALL DRIVE** **FROM SW 97 AVENUE** **TO SW 79 AVENUE**

Type of Work: **RESURFACING** SIS or Non-SIS: **No**

Extra Description:

PHASE :	Funding Source	Proposed Funding (in $000s) <2017	2016 - 2017	2017 - 2018	2018 - 2019	2019 - 2020	2020 - 2021	>2021	All Years
	DIH	30	0	0	0	0	0	0	30
	DS	352	0	0	0	0	0	0	352
PLANNING AND DESIGN	**Total**	**382**	**0**	**0**	**0**	**0**	**0**	**0**	**382**
	DDR	0	0	53	0	0	0	0	53
	DIH	0	0	128	0	0	0	0	128
	DS	0	0	233	0	0	0	0	233

HIGHWAYS

MPO Project No:	DT4311701
LRTP Ref:	5-5
County:	MIAMI-DADE
Roadway ID:	87001000
Lanes Exist:	6
Lanes Improved:	
Lanes Added:	6
Project Length:	1.716
District:	6

Project Description: **SR 94/KENDALL DRIVE** **FROM SW 97 AVENUE** **TO SW 79 AVENUE**

Type of Work: **RESURFACING** SIS or Non-SIS: **No**

Extra Description:

PHASE :	Funding Source	<2017	2016 - 2017	2017 - 2018	2018 - 2019	2019 - 2020	2020 - 2021	>2021	All Years
		Proposed Funding (in $000s)							
	NHRE	0	0	291	0	0	0	0	291
	SA	0	0	1,806	0	0	0	0	1,806
CONSTRUCTION	**Total**	**0**	**0**	**2,511**	**0**	**0**	**0**	**0**	**2,511**
	DDR	0	0	0	90	0	0	0	90
ALTERNATIVE CONTRACTING INCENTIVES	**Total**	**0**	**0**	**0**	**90**	**0**	**0**	**0**	**90**

RESPONSIBLE AGENCY: **Florida Department of Transportation District 6**

Item Segment TOTAL ALL Years ALL Phases: $2,983

Item Number: 431170 **Item TOTAL ALL Years ALL Phases ALL Segments: $8,836**

MPO Project No:	DT4311702
LRTP Ref:	5-5
County:	MIAMI-DADE
Roadway ID:	87001000
Lanes Exist:	3
Lanes Improved:	
Lanes Added:	3
Project Length:	0.559
District:	6

Project Description: **SR 94/KENDALL DRIVE**

Type of Work: **RESURFACING** SIS or Non-SIS: **No**

Extra Description:

PHASE :	Funding Source	<2017	2016 - 2017	2017 - 2018	2018 - 2019	2019 - 2020	2020 - 2021	>2021	All Years
		Proposed Funding (in $000s)							
	DIH	10	0	0	0	0	0	0	10
	DS	164	0	0	0	0	0	0	164
PLANNING AND DESIGN	**Total**	**174**	**0**	**0**	**0**	**0**	**0**	**0**	**174**

HIGHWAYS

MPO Project No:	DT4311702
LRTP Ref:	5-5
County:	MIAMI-DADE
Roadway ID:	87001000
Lanes Exist:	3
Lanes Improved:	
Lanes Added:	3
Project Length:	0.559
District:	6

Project Description: **SR 94/KENDALL DRIVE**

Type of Work: **RESURFACING**

SIS or Non-SIS: **No**

Extra Description:

PHASE :	Funding Source	Proposed Funding (in $000s) <2017	2016 - 2017	2017 - 2018	2018 - 2019	2019 - 2020	2020 - 2021	>2021	All Years
	DDR	0	0	25	0	0	0	0	25
	DS	5	0	0	0	0	0	0	5
RAILROAD & UTILITIES	**Total**	**5**	**0**	**25**	**0**	**0**	**0**	**0**	**30**
	DIH	0	0	77	0	0	0	0	77
	DS	0	0	69	0	0	0	0	69
	NHRE	0	0	1,237	0	0	0	0	1,237
	SA	0	0	126	0	0	0	0	126
CONSTRUCTION	**Total**	**0**	**0**	**1,509**	**0**	**0**	**0**	**0**	**1,509**
	DS	0	0	0	50	0	0	0	50
ALTERNATIVE CONTRACTING INCENTIVES	**Total**	**0**	**0**	**0**	**50**	**0**	**0**	**0**	**50**

RESPONSIBLE AGENCY: **Florida Department of Transportation District 6**

Item Segment TOTAL ALL Years ALL Phases: $1,763

Item Number: 431170

Item TOTAL ALL Years ALL Phases ALL Segments: $8,836

HIGHWAYS

MPO Project No:	DT4311703
LRTP Ref:	5-5
County:	MIAMI-DADE
Roadway ID:	87001000
Lanes Exist:	3
Lanes Improved:	
Lanes Added:	3
Project Length:	0.451
District:	6

Project Description: **SR 94/KENDALL DRIVE** **FROM SW 7500 BLOCK/SW 73 PLACE** **TO US 1/S DIXIE HWY**

Type of Work: **RESURFACING**

SIS or Non-SIS: **No**

Extra Description:

PHASE :	Funding Source	Proposed Funding (in $000s) <2017	2016 - 2017	2017 - 2018	2018 - 2019	2019 - 2020	2020 - 2021	>2021	All Years
	DDR	215	0	0	0	0	0	0	215
	DIH	30	0	0	0	0	0	0	30
	DS	17	0	0	0	0	0	0	17
PLANNING AND DESIGN	**Total**	**262**	**0**	**0**	**0**	**0**	**0**	**0**	**262**
	DDR	0	0	16	0	0	0	0	16
	DIH	0	0	61	0	0	0	0	61
	DS	0	0	53	0	0	0	0	53
	SA	0	0	1,063	0	0	0	0	1,063
CONSTRUCTION	**Total**	**0**	**0**	**1,193**	**0**	**0**	**0**	**0**	**1,193**
	DS	0	0	0	40	0	0	0	40
ALTERNATIVE CONTRACTING INCENTIVES	**Total**	**0**	**0**	**0**	**40**	**0**	**0**	**0**	**40**

RESPONSIBLE AGENCY: **Florida Department of Transportation District 6**

Item Segment TOTAL ALL Years ALL Phases: $1,495

Item Number: 431170 **Item TOTAL ALL Years ALL Phases ALL Segments: $8,836**

HIGHWAYS

MPO Project No:	DT4311704
LRTP Ref:	5-5
County:	MIAMI-DADE
Roadway ID:	87001000
Lanes Exist:	6
Lanes Improved:	
Lanes Added:	6
Project Length:	0.718
District:	6

Project Description: **SR 94/KENDALL DRIVE** **FROM SW 77 AVE** **TO US 1**

Type of Work: **INTERSECTION IMPROVEMENT** SIS or Non-SIS: **No**

Extra Description:

PHASE :	Funding Source	Proposed Funding (in $000s) <2017	2016 - 2017	2017 - 2018	2018 - 2019	2019 - 2020	2020 - 2021	>2021	All Years
	DIH	30	0	0	0	0	0	0	30
	HSP	414	0	0	0	0	0	0	414
PLANNING AND DESIGN	**Total**	**444**	**0**	**0**	**0**	**0**	**0**	**0**	**444**
	DDR	0	0	0	150	0	0	0	150
	DIH	0	0	0	109	0	0	0	109
	DS	0	0	32	0	0	0	0	32
	HSP	0	0	179	1,681	0	0	0	1,860
CONSTRUCTION	**Total**	**0**	**0**	**211**	**1,940**	**0**	**0**	**0**	**2,151**

RESPONSIBLE AGENCY: **Florida Department of Transportation District 6**

Item Segment TOTAL ALL Years ALL Phases: $2,595

Item Number: 431170 **Item TOTAL ALL Years ALL Phases ALL Segments: $8,836**

HIGHWAYS

MPO Project No:	DT4314331
LRTP Ref:	5-5
County:	MIAMI-DADE
Roadway ID:	
Lanes Exist:	
Lanes Improved:	
Lanes Added:	
Project Length:	
District:	6

Project Description: **PEDESTRIAN & BICYCLE SAFETY PUSHBUTTON CONTRACT**

Type of Work: **MISCELLANEOUS CONSTRUCTION** SIS or Non-SIS: **No**

Extra Description:

PHASE :	Funding Source	Proposed Funding (in $000s) <2017	2016 - 2017	2017 - 2018	2018 - 2019	2019 - 2020	2020 - 2021	>2021	All Years
		1,047	0	0	0	0	0	0	1,047
CONSTRUCTION	Total	1,047	0	0	0	0	0	0	1,047

RESPONSIBLE AGENCY: **Florida Department of Transportation District 6**

Item Segment TOTAL ALL Years ALL Phases: $1,047

Item Number: 431433 **Item TOTAL ALL Years ALL Phases ALL Segments: $7,285**

MPO Project No:	DT4314332
LRTP Ref:	5-5
County:	MIAMI-DADE
Roadway ID:	
Lanes Exist:	
Lanes Improved:	
Lanes Added:	
Project Length:	
District:	6

Project Description: **TRAFFIC OPERATIONS PUSH BUTTON - ROADS MIAMI-DADE COUNTY**

Type of Work: **MISCELLANEOUS CONSTRUCTION** SIS or Non-SIS: **No**

Extra Description:

PHASE :	Funding Source	Proposed Funding (in $000s) <2017	2016 - 2017	2017 - 2018	2018 - 2019	2019 - 2020	2020 - 2021	>2021	All Years
	DIH	0	0	0	106	0	0	0	106
	DS	0	0	0	1,042	0	0	0	1,042
CONSTRUCTION	Total	0	0	0	1,148	0	0	0	1,148

RESPONSIBLE AGENCY: **Florida Department of Transportation District 6**

Item Segment TOTAL ALL Years ALL Phases: $1,148

Item Number: 431433 **Item TOTAL ALL Years ALL Phases ALL Segments: $7,285**

HIGHWAYS

MPO Project No:	DT4314333
LRTP Ref:	5-5
County:	MIAMI-DADE
Roadway ID:	
Lanes Exist:	
Lanes Improved:	
Lanes Added:	
Project Length:	
District:	6

Project Description: **TRAFFIC OPERATIONS PUSH BUTTON - ROADS MIAMI-DADE COUNTY**

Type of Work: **MISCELLANEOUS CONSTRUCTION** SIS or Non-SIS: **No**

Extra Description:

PHASE :	Funding Source	Proposed Funding (in $000s) <2017	2016 - 2017	2017 - 2018	2018 - 2019	2019 - 2020	2020 - 2021	>2021	All Years
	DIH	0	0	0	0	114	117	0	231
	DS	0	0	0	0	122	1,032	0	1,154
CONSTRUCTION	Total	0	0	0	0	236	1,149	0	1,385

RESPONSIBLE AGENCY: **Florida Department of Transportation District 6**

Item Segment TOTAL ALL Years ALL Phases: $1,385

Item Number: 431433 **Item TOTAL ALL Years ALL Phases ALL Segments: $7,285**

MPO Project No:	DT4314334
LRTP Ref:	5-5
County:	MIAMI-DADE
Roadway ID:	
Lanes Exist:	
Lanes Improved:	
Lanes Added:	
Project Length:	
District:	6

Project Description: **PEDESTRIAN & BICYCLE SAFETY PUSHBUTTON CONTRACT**

Type of Work: **MISCELLANEOUS CONSTRUCTION** SIS or Non-SIS: **No**

Extra Description:

PHASE :	Funding Source	Proposed Funding (in $000s) <2017	2016 - 2017	2017 - 2018	2018 - 2019	2019 - 2020	2020 - 2021	>2021	All Years
	DIH	0	0	120	0	0	0	0	120
	DS	0	0	1,053	0	0	0	0	1,053
CONSTRUCTION	Total	0	0	1,173	0	0	0	0	1,173

RESPONSIBLE AGENCY: **FDOT**

Item Segment TOTAL ALL Years ALL Phases: $1,173

Item Number: 431433 **Item TOTAL ALL Years ALL Phases ALL Segments: $7,285**

HIGHWAYS

MPO Project No:	DT4314335
LRTP Ref:	5-5
County:	MIAMI-DADE
Roadway ID:	
Lanes Exist:	
Lanes Improved:	
Lanes Added:	
Project Length:	
District:	6

Project Description: **PEDESTRIAN & BICYCLE SAFETY PUSHBUTTON CONTRACT**

Type of Work: **MISCELLANEOUS CONSTRUCTION** SIS or Non-SIS: **No**

Extra Description:

PHASE :	Funding Source	<2017	2016 - 2017	2017 - 2018	2018 - 2019	2019 - 2020	2020 - 2021	>2021	All Years
		Proposed Funding (in $000s)							
	DIH	0	0	0	0	126	0	0	126
	DS	0	0	0	0	1,110	0	0	1,110
CONSTRUCTION	Total	0	0	0	0	1,236	0	0	1,236

RESPONSIBLE AGENCY: **FDOT**

Item Segment TOTAL ALL Years ALL Phases: $1,236

Item Number: 431433 **Item TOTAL ALL Years ALL Phases ALL Segments: $7,285**

MPO Project No:	DT4314336
LRTP Ref:	5-5
County:	MIAMI-DADE
Roadway ID:	
Lanes Exist:	
Lanes Improved:	
Lanes Added:	
Project Length:	
District:	6

Project Description: **TRAFFIC OPERATIONS PUSH BUTTON - ROADS MIAMI-DADE COUNTY**

Type of Work: **MISCELLANEOUS CONSTRUCTION** SIS or Non-SIS: **No**

Extra Description:

PHASE :	Funding Source	<2017	2016 - 2017	2017 - 2018	2018 - 2019	2019 - 2020	2020 - 2021	>2021	All Years
		Proposed Funding (in $000s)							
	DIH	0	111	114	0	0	0	0	225
	DS	0	1,071	0	0	0	0	0	1,071
CONSTRUCTION	Total	0	1,182	114	0	0	0	0	1,296

RESPONSIBLE AGENCY: **FDOT**

Item Segment TOTAL ALL Years ALL Phases: $1,296

Item Number: 431433 **Item TOTAL ALL Years ALL Phases ALL Segments: $7,285**

HIGHWAYS

MPO Project No:	DT4314341
LRTP Ref:	5-5
County:	MIAMI-DADE
Roadway ID:	
Lanes Exist:	
Lanes Improved:	
Lanes Added:	
Project Length:	
District:	6

Project Description: **PEDESTRIAN & BICYCLE SAFETY PUSHBUTTON CONTRACT**

Type of Work: **MISCELLANEOUS CONSTRUCTION** SIS or Non-SIS: **No**

Extra Description:

PHASE :	Funding Source	Proposed Funding (in $000s) <2017	2016 - 2017	2017 - 2018	2018 - 2019	2019 - 2020	2020 - 2021	>2021	All Years
		1,047	0	0	0	0	0	0	1,047
CONSTRUCTION	Total	1,047	0	0	0	0	0	0	1,047

RESPONSIBLE AGENCY: **Florida Department of Transportation District 6**

Item Segment TOTAL ALL Years ALL Phases: $1,047

Item Number: 431434 **Item TOTAL ALL Years ALL Phases ALL Segments: $4,871**

MPO Project No:	DT4314342
LRTP Ref:	5-5
County:	MIAMI-DADE
Roadway ID:	
Lanes Exist:	
Lanes Improved:	
Lanes Added:	
Project Length:	
District:	6

Project Description: **TRAFFIC OPERATIONS PUSH BUTTON - SIGNALS MIAMI-DADE COUNTY**

Type of Work: **MISCELLANEOUS CONSTRUCTION** SIS or Non-SIS: **No**

Extra Description:

PHASE :	Funding Source	Proposed Funding (in $000s) <2017	2016 - 2017	2017 - 2018	2018 - 2019	2019 - 2020	2020 - 2021	>2021	All Years
	DIH	0	0	103	106	0	0	0	209
	DS	0	0	0	1,042	0	0	0	1,042
CONSTRUCTION	Total	0	0	103	1,148	0	0	0	1,251

RESPONSIBLE AGENCY: **Florida Department of Transportation District 6**

Item Segment TOTAL ALL Years ALL Phases: $1,251

Item Number: 431434 **Item TOTAL ALL Years ALL Phases ALL Segments: $4,871**

HIGHWAYS

MPO Project No:	DT4314343
LRTP Ref:	5-5
County:	MIAMI-DADE
Roadway ID:	
Lanes Exist:	
Lanes Improved:	
Lanes Added:	
Project Length:	
District:	6

Project Description: **TRAFFIC OPERATIONS PUSH BUTTON - SIGNALS MIAMI-DADE COUNTY**

Type of Work: **MISCELLANEOUS CONSTRUCTION** SIS or Non-SIS: **No**

Extra Description:

PHASE :	Funding Source	Proposed Funding (in $000s) <2017	2016 - 2017	2017 - 2018	2018 - 2019	2019 - 2020	2020 - 2021	>2021	All Years
	DIH	0	0	0	0	114	117	0	231
	DS	0	0	0	0	111	1,032	0	1,143
CONSTRUCTION	Total	0	0	0	0	225	1,149	0	1,374

RESPONSIBLE AGENCY: **Florida Department of Transportation District 6**

Item Segment TOTAL ALL Years ALL Phases: $1,374

Item Number: 431434 **Item TOTAL ALL Years ALL Phases ALL Segments: $4,871**

MPO Project No:	DT4314344
LRTP Ref:	5-5
County:	MIAMI-DADE
Roadway ID:	
Lanes Exist:	
Lanes Improved:	
Lanes Added:	
Project Length:	
District:	6

Project Description: **TRAFFIC OPERATIONS PUSH BUTTON - SIGNALS MIAMI-DADE COUNTY**

Type of Work: **MISCELLANEOUS CONSTRUCTION** SIS or Non-SIS: **No**

Extra Description:

PHASE :	Funding Source	Proposed Funding (in $000s) <2017	2016 - 2017	2017 - 2018	2018 - 2019	2019 - 2020	2020 - 2021	>2021	All Years
	DIH	0	128	0	0	0	0	0	128
	DS	0	1,071	0	0	0	0	0	1,071
CONSTRUCTION	Total	0	1,199	0	0	0	0	0	1,199

RESPONSIBLE AGENCY: **FDOT**

Item Segment TOTAL ALL Years ALL Phases: $1,199

Item Number: 431434 **Item TOTAL ALL Years ALL Phases ALL Segments: $4,871**

HIGHWAYS

MPO Project No:	DT4314991
LRTP Ref:	6-50
County:	MIAMI-DADE
Roadway ID:	
Lanes Exist:	
Lanes Improved:	
Lanes Added:	
Project Length:	
District:	6

Project Description: **SAFE RTS TO SCHOOL INFRASTRUCTURE PROJECT - BISCAYNE SCHOOL**

Type of Work: **PEDESTRIAN SAFETY IMPROVEMENT** SIS or Non-SIS: **No**

Extra Description:

PHASE :	Funding Source	Proposed Funding (in $000s) <2017	2016 - 2017	2017 - 2018	2018 - 2019	2019 - 2020	2020 - 2021	>2021	All Years
	SA	0	0	0	0	0	0	0	0
	SA	2	0	0	0	0	0	0	2
	TALU	30	0	0	0	0	0	0	30
PLANNING AND DESIGN	**Total**	**32**	**0**	**0**	**0**	**0**	**0**	**0**	**32**
	SA	0	2	0	0	0	0	0	2
	TALU	0	232	0	0	0	0	0	232
CONSTRUCTION	**Total**	**0**	**234**	**0**	**0**	**0**	**0**	**0**	**234**

RESPONSIBLE AGENCY: **Florida Department of Transportation District 6**

Item Segment TOTAL ALL Years ALL Phases: $266

Item Number: 431499 **Item TOTAL ALL Years ALL Phases ALL Segments: $266**

MPO Project No:	DT4315031
LRTP Ref:	6-50
County:	MIAMI-DADE
Roadway ID:	
Lanes Exist:	
Lanes Improved:	
Lanes Added:	
Project Length:	
District:	6

Project Description: **SAFE RTS TO SCHOOL INFRASTRUCTURE PROJECT PERRINE ELEMENTARY SCHOOL**

Type of Work: **PEDESTRIAN SAFETY IMPROVEMENT** SIS or Non-SIS: **No**

Extra Description:

PHASE :	Funding Source	Proposed Funding (in $000s) <2017	2016 - 2017	2017 - 2018	2018 - 2019	2019 - 2020	2020 - 2021	>2021	All Years
	SA	2	0	0	0	0	0	0	2

HIGHWAYS

MPO Project No:	DT4315031
LRTP Ref:	6-50
County:	MIAMI-DADE
Roadway ID:	
Lanes Exist:	
Lanes Improved:	
Lanes Added:	
Project Length:	
District:	6

Project Description: **SAFE RTS TO SCHOOL INFRASTRUCTURE PROJECT PERRINE ELEMENTARY SCHOOL**

Type of Work: **PEDESTRIAN SAFETY IMPROVEMENT** SIS or Non-SIS: **No**

Extra Description:

PHASE :	Funding Source	Proposed Funding (in $000s) <2017	2016 - 2017	2017 - 2018	2018 - 2019	2019 - 2020	2020 - 2021	>2021	All Years
	SA	0	0	0	0	0	0	0	0
	TALU	54	0	0	0	0	0	0	54
PLANNING AND DESIGN	**Total**	**56**	**0**	**0**	**0**	**0**	**0**	**0**	**56**
	SA	0	2	0	0	0	0	0	2
	TALU	0	417	0	0	0	0	0	417
CONSTRUCTION	**Total**	**0**	**419**	**0**	**0**	**0**	**0**	**0**	**419**

RESPONSIBLE AGENCY: **Florida Department of Transportation District 6**

Item Segment TOTAL ALL Years ALL Phases: $475

Item Number: 431503 **Item TOTAL ALL Years ALL Phases ALL Segments: $475**

MPO Project No:	DT4315071
LRTP Ref:	6-50
County:	MIAMI-DADE
Roadway ID:	
Lanes Exist:	
Lanes Improved:	
Lanes Added:	
Project Length:	
District:	6

Project Description: **SAFE RTS TO SCHOOL INFRASTRUCTURE PRIORITY 2 CORAL REEF ELEMENTARY**

Type of Work: **PEDESTRIAN SAFETY IMPROVEMENT** SIS or Non-SIS: **No**

Extra Description:

PHASE :	Funding Source	Proposed Funding (in $000s) <2017	2016 - 2017	2017 - 2018	2018 - 2019	2019 - 2020	2020 - 2021	>2021	All Years
	SA	3	0	0	0	0	0	0	3
	SA	0	0	0	0	0	0	0	0

HIGHWAYS

MPO Project No:	DT4315071
LRTP Ref:	6-50
County:	MIAMI-DADE
Roadway ID:	
Lanes Exist:	
Lanes Improved:	
Lanes Added:	
Project Length:	
District:	6

Project Description: **SAFE RTS TO SCHOOL INFRASTRUCTURE PRIORITY 2 CORAL REEF ELEMENTARY**

Type of Work: **PEDESTRIAN SAFETY IMPROVEMENT** SIS or Non-SIS: **No**

Extra Description:

PHASE :	Funding Source	Proposed Funding (in $000s) <2017	2016 - 2017	2017 - 2018	2018 - 2019	2019 - 2020	2020 - 2021	>2021	All Years
	TALU	18	0	0	0	0	0	0	18
PLANNING AND DESIGN	**Total**	**21**	**0**	**0**	**0**	**0**	**0**	**0**	**21**
	SA	0	3	0	0	0	0	0	3
	TALU	0	139	0	0	0	0	0	139
CONSTRUCTION	**Total**	**0**	**142**	**0**	**0**	**0**	**0**	**0**	**142**

RESPONSIBLE AGENCY: **Florida Department of Transportation District 6**

Item Segment TOTAL ALL Years ALL Phases: $163

Item Number: 431507 **Item TOTAL ALL Years ALL Phases ALL Segments: $163**

MPO Project No:	DT4316351
LRTP Ref:	5-5
County:	DIST/ST-WIDE
Roadway ID:	
Lanes Exist:	
Lanes Improved:	
Lanes Added:	
Project Length:	
District:	6

Project Description: **DISTRICTWIDE SAFETY PUSHBUTTON PROJECTS PILOT PROGRAM**

Type of Work: **SAFETY PROJECT** SIS or Non-SIS: **No**

Extra Description:

PHASE :	Funding Source	Proposed Funding (in $000s) <2017	2016 - 2017	2017 - 2018	2018 - 2019	2019 - 2020	2020 - 2021	>2021	All Years
		13	0	0	0	0	0	0	13
		859	0	0	0	0	0	0	859

HIGHWAYS

MPO Project No:	DT4316351
LRTP Ref:	5-5
County:	DIST/ST-WIDE
Roadway ID:	
Lanes Exist:	
Lanes Improved:	
Lanes Added:	
Project Length:	
District:	6

Project Description: **DISTRICTWIDE SAFETY PUSHBUTTON PROJECTS PILOT PROGRAM**

Type of Work: **SAFETY PROJECT** SIS or Non-SIS: **No**

Extra Description:

PHASE :	Funding Source	Proposed Funding (in $000s) <2017	2016 - 2017	2017 - 2018	2018 - 2019	2019 - 2020	2020 - 2021	>2021	All Years
		193	0	0	0	0	0	0	193
PLANNING AND DESIGN	**Total**	**1,065**	**0**	**0**	**0**	**0**	**0**	**0**	**1,065**
		543	0	0	0	0	0	0	543
		3,282	0	0	0	0	0	0	3,282
		134	0	0	0	0	0	0	134
CONSTRUCTION	**Total**	**3,959**	**0**	**0**	**0**	**0**	**0**	**0**	**3,959**

RESPONSIBLE AGENCY: **Florida Department of Transportation District 6**

Item Segment TOTAL ALL Years ALL Phases: $5,024

Item Number: 431635 **Item TOTAL ALL Years ALL Phases ALL Segments: $9,514**

MPO Project No:	DT4316352
LRTP Ref:	5-5
County:	DIST/ST-WIDE
Roadway ID:	
Lanes Exist:	
Lanes Improved:	
Lanes Added:	
Project Length:	
District:	6

Project Description: **DISTRICTWIDE SAFETY PUSHBUTTON CONTRACT**

Type of Work: **SAFETY PROJECT** SIS or Non-SIS: **No**

Extra Description:

PHASE :	Funding Source	Proposed Funding (in $000s) <2017	2016 - 2017	2017 - 2018	2018 - 2019	2019 - 2020	2020 - 2021	>2021	All Years
	DIH	6	3	3	3	0	0	0	15
	DS	100	0	0	0	0	0	0	100

HIGHWAYS

MPO Project No:	DT4316352
LRTP Ref:	5-5
County:	DIST/ST-WIDE
Roadway ID:	
Lanes Exist:	
Lanes Improved:	
Lanes Added:	
Project Length:	
District:	6

Project Description: **DISTRICTWIDE SAFETY PUSHBUTTON CONTRACT**

Type of Work: **SAFETY PROJECT** SIS or Non-SIS: **No**

Extra Description:

PHASE :	Funding Source	<2017	2016 - 2017	2017 - 2018	2018 - 2019	2019 - 2020	2020 - 2021	>2021	All Years
		Proposed Funding (in $000s)							
	HSP	0	300	300	300	0	0	0	900
PLANNING AND DESIGN	**Total**	**106**	**303**	**303**	**303**	**0**	**0**	**0**	**1,015**
	DIH	0	106	109	100	0	0	0	315
	HSP	0	1,025	1,053	1,082	0	0	0	3,160
CONSTRUCTION	**Total**	**0**	**1,131**	**1,162**	**1,182**	**0**	**0**	**0**	**3,475**

RESPONSIBLE AGENCY: **Florida Department of Transportation District 6**

Item Segment TOTAL ALL Years ALL Phases: $4,490

Item Number: 431635 **Item TOTAL ALL Years ALL Phases ALL Segments: $9,514**

MPO Project No:	DT4324091
LRTP Ref:	6-54
County:	MIAMI-DADE
Roadway ID:	
Lanes Exist:	
Lanes Improved:	
Lanes Added:	
Project Length:	
District:	6

Project Description: **NE 183RD STREET** **FROM NE 11 AVENUE** **TO NE 19 AVENUE**

Type of Work: **BIKE PATH/TRAIL** SIS or Non-SIS: **No**

Extra Description:

PHASE :	Funding Source	<2017	2016 - 2017	2017 - 2018	2018 - 2019	2019 - 2020	2020 - 2021	>2021	All Years
		Proposed Funding (in $000s)							
	SA	0	0	0	0	0	0	0	0
	SA	5	0	0	0	0	0	0	5
	SE	137	0	0	0	0	0	0	137

HIGHWAYS

MPO Project No:	DT4324091
LRTP Ref:	6-54
County:	MIAMI-DADE
Roadway ID:	
Lanes Exist:	
Lanes Improved:	
Lanes Added:	
Project Length:	
District:	6

Project Description: **NE 183RD STREET** **FROM NE 11 AVENUE** **TO NE 19 AVENUE**

Type of Work: **BIKE PATH/TRAIL** SIS or Non-SIS: **No**

Extra Description:

PHASE :	Funding Source	Proposed Funding (in $000s) <2017	2016 - 2017	2017 - 2018	2018 - 2019	2019 - 2020	2020 - 2021	>2021	All Years
	TALU	45	0	0	0	0	0	0	45
PLANNING AND DESIGN	**Total**	**187**	**0**	**0**	**0**	**0**	**0**	**0**	**187**
	SA	0	0	5	0	0	0	0	5
	TALU	0	0	318	0	0	0	0	318
CONSTRUCTION	**Total**	**0**	**0**	**323**	**0**	**0**	**0**	**0**	**323**

RESPONSIBLE AGENCY: **Florida Department of Transportation District 6**

Item Segment TOTAL ALL Years ALL Phases: $510

Item Number: 432409 **Item TOTAL ALL Years ALL Phases ALL Segments: $510**

HIGHWAYS

MPO Project No:	DT4324131
LRTP Ref:	5-5
County:	DIST/ST-WIDE
Roadway ID:	
Lanes Exist:	
Lanes Improved:	
Lanes Added:	
Project Length:	
District:	6

Project Description: **DISTRICTWIDE SCOPING UNIT TRAFFIC SAFETY REVIEWS**

Type of Work: **PD&E/EMO STUDY**

SIS or Non-SIS: **No**

Extra Description:

PHASE :

Funding Source	Proposed Funding (in $000s) <2017	2016 - 2017	2017 - 2018	2018 - 2019	2019 - 2020	2020 - 2021	>2021	All Years
DS	660	200	200	200	200	0	0	1,460
PROJECT DEVELOPMENT AND ENVIRONMENTAL Total	**660**	**200**	**200**	**200**	**200**	**0**	**0**	**1,460**

RESPONSIBLE AGENCY: **Florida Department of Transportation District 6**

Item Segment TOTAL ALL Years ALL Phases: $1,460

Item Number: 432413 **Item TOTAL ALL Years ALL Phases ALL Segments: $1,460**

MPO Project No:	DT4326391
LRTP Ref:	6-36
County:	MIAMI-DADE
Roadway ID:	87260000
Lanes Exist:	4
Lanes Improved:	
Lanes Added:	
Project Length:	7.224
District:	6

Project Description: **SR 826/PALMETTO EXPY** **FROM US-1/S DIXIE HWY** **TO SR 836/DOLPHIN XWAY**

Type of Work: **TRANSPORTATION PLANNING**

SIS or Non-SIS: **Yes**

Extra Description:

PHASE :

Funding Source	Proposed Funding (in $000s) <2017	2016 - 2017	2017 - 2018	2018 - 2019	2019 - 2020	2020 - 2021	>2021	All Years
ACNP	0	5,063	0	0	0	0	0	5,063
DIH	19	10	10	10	0	0	0	49
DIS	0	1,637	0	0	0	0	0	1,637
DS	619	0	0	0	0	0	0	619
PROJECT DEVELOPMENT AND ENVIRONMENTAL Total	**638**	**6,710**	**10**	**10**	**0**	**0**	**0**	**7,368**

HIGHWAYS

RESPONSIBLE AGENCY: **Florida Department of Transportation District 6**

Item Segment TOTAL ALL Years ALL Phases: **$7,368**

Item Number: **432639** **Item TOTAL ALL Years ALL Phases ALL Segments:** **$11,029**

MPO Project No:	DT4326396
LRTP Ref:	6-36
County:	MIAMI-DADE
Roadway ID:	87120000
Lanes Exist:	3
Lanes Improved:	
Lanes Added:	
Project Length:	2.970
District:	6

Project Description: **SR 90/SW 7 ST/SW 8 ST** **FROM BRICKELL AVENUE** **TO SR 9/SW 27 AVENUE**

Type of Work: **PD&E/EMO STUDY** SIS or Non-SIS: **No**

Extra Description:

PHASE :

Funding Source	Proposed Funding (in $000s) <2017	2016 - 2017	2017 - 2018	2018 - 2019	2019 - 2020	2020 - 2021	>2021	All Years
	2,000	0	0	0	0	0	0	2,000
	40	0	0	0	0	0	0	40
PROJECT DEVELOPMENT AND ENVIRONMENTAL Total	**2,040**	**0**	**0**	**0**	**0**	**0**	**0**	**2,040**

RESPONSIBLE AGENCY: **Florida Department of Transportation District 6**

Item Segment TOTAL ALL Years ALL Phases: **$2,040**

Item Number: **432639** **Item TOTAL ALL Years ALL Phases ALL Segments:** **$11,029**

MPO Project No:	DT4326871
LRTP Ref:	6-12
County:	MIAMI-DADE
Roadway ID:	87260000
Lanes Exist:	3
Lanes Improved:	5
Lanes Added:	1
Project Length:	13.518
District:	6

Project Description: **SR 826** **FROM FLAGLER ST** **TO NW 154 ST & I-75 FROM SR 826 TO NW 170 ST**

Type of Work: **ADD SPECIAL USE LANE** SIS or Non-SIS: **Yes**

Extra Description:

PHASE :

Funding Source	Proposed Funding (in $000s) <2017	2016 - 2017	2017 - 2018	2018 - 2019	2019 - 2020	2020 - 2021	>2021	All Years
DDR	1,677	0	0	0	0	0	0	1,677
DIH	192	0	0	0	0	0	0	192
DS	178	0	0	0	0	0	0	178

HIGHWAYS

MPO Project No:	DT4326871
LRTP Ref:	6-12
County:	MIAMI-DADE
Roadway ID:	87260000
Lanes Exist:	3
Lanes Improved:	5
Lanes Added:	1
Project Length:	13.518
District:	6

Project Description: **SR 826** **FROM FLAGLER ST** **TO NW 154 ST & I-75 FROM SR 826 TO NW 170 ST**

Type of Work: **ADD SPECIAL USE LANE** SIS or Non-SIS: **Yes**

Extra Description:

PHASE :	Funding Source	Proposed Funding (in $000s) <2017	2016 - 2017	2017 - 2018	2018 - 2019	2019 - 2020	2020 - 2021	>2021	All Years
	PKYI	194	0	0	0	0	0	0	194
	STED	309	0	0	0	0	0	0	309
PLANNING AND DESIGN	**Total**	**2,550**	**0**	**0**	**0**	**0**	**0**	**0**	**2,550**
	ACNP	1,766	0	0	0	0	0	0	1,766
	NHPP	1,000	0	0	0	0	0	0	1,000
	PKED	15	0	0	0	0	0	0	15
RAILROAD & UTILITIES	**Total**	**2,781**	**0**	**0**	**0**	**0**	**0**	**0**	**2,781**
	DDR	363	0	0	0	0	0	0	363
ENVIRONMENTAL	**Total**	**363**	**0**	**0**	**0**	**0**	**0**	**0**	**363**
	ACNP	112,502	0	0	0	0	0	0	112,502
	DDR	227	62	42	0	0	0	0	331
	DI	516	0	0	0	0	0	0	516
	DIH	729	63	32	0	0	0	0	824
	DIS	150	0	0	0	0	0	0	150
	DIS	500	0	0	0	0	0	0	500
	DS	38	513	527	0	0	0	0	1,078
	DSBD	19,999	0	0	0	0	0	0	19,999
	DSBD	2,470	0	0	0	0	0	0	2,470

HIGHWAYS

MPO Project No:	DT4326871
LRTP Ref:	6-12
County:	MIAMI-DADE
Roadway ID:	87260000
Lanes Exist:	3
Lanes Improved:	5
Lanes Added:	1
Project Length:	13.518
District:	6

Project Description: **SR 826** **FROM FLAGLER ST** **TO NW 154 ST & I-75 FROM SR 826 TO NW 170 ST**

Type of Work: **ADD SPECIAL USE LANE** SIS or Non-SIS: **Yes**

Extra Description:

PHASE :	Funding Source	Proposed Funding (in $000s) <2017	2016 - 2017	2017 - 2018	2018 - 2019	2019 - 2020	2020 - 2021	>2021	All Years
	GMR	0	2,000	0	0	0	0	0	2,000
	NHPP	82,297	0	0	0	0	0	0	82,297
	PKED	26,220	0	0	0	0	0	0	26,220
	PKED	8,264	0	0	0	0	0	0	8,264
	PKYI	5	0	0	0	0	0	0	5
	SA	1	0	0	0	0	0	0	1
	STED	15,309	0	0	0	0	0	0	15,309
DESIGN/BUILD	**Total**	**269,227**	**2,638**	**601**	**0**	**0**	**0**	**0**	**272,466**
	GMR	0	2,363	0	0	0	0	0	2,363
	STED	0	7,887	0	0	0	0	0	7,887
ALTERNATIVE CONTRACTING INCENTIVES	**Total**	**0**	**10,250**	**0**	**0**	**0**	**0**	**0**	**10,250**

RESPONSIBLE AGENCY: **Florida Department of Transportation District 6**

Item Segment TOTAL ALL Years ALL Phases: $288,410

Item Number: 432687 **Item TOTAL ALL Years ALL Phases ALL Segments: $290,695**

HIGHWAYS

MPO Project No:	DT4326872
LRTP Ref:	6-12
County:	MIAMI-DADE
Roadway ID:	87260000
Lanes Exist:	3
Lanes Improved:	
Lanes Added:	3
Project Length:	1.054
District:	6

Project Description: **SR 826/PALMETTO EXPY** **FROM SR 93/I-75** **TO NW 154 STREET**

Type of Work: **RESURFACING** SIS or Non-SIS: **Yes**

Extra Description:

PHASE :	Funding Source	<2017	2016 - 2017	2017 - 2018	2018 - 2019	2019 - 2020	2020 - 2021	>2021	All Years
		Proposed Funding (in $000s)							
		5	0	0	0	0	0	0	5
PLANNING AND DESIGN	**Total**	**5**	**0**	**0**	**0**	**0**	**0**	**0**	**5**
		315	0	0	0	0	0	0	315
DESIGN/BUILD	**Total**	**315**	**0**	**0**	**0**	**0**	**0**	**0**	**315**

RESPONSIBLE AGENCY: **Florida Department of Transportation District 6** **Item Segment TOTAL ALL Years ALL Phases: $320**

Item Number: 432687 **Item TOTAL ALL Years ALL Phases ALL Segments: $290,695**

MPO Project No:	DT4326873
LRTP Ref:	6-12
County:	MIAMI-DADE
Roadway ID:	87260000
Lanes Exist:	10
Lanes Improved:	
Lanes Added:	
Project Length:	3.118
District:	6

Project Description: **SR 826/PALMETTO EXPY** **FROM NW 31 STREET** **TO FEC RAILROAD**

Type of Work: **LANDSCAPING** SIS or Non-SIS: **Yes**

Extra Description:

PHASE :	Funding Source	<2017	2016 - 2017	2017 - 2018	2018 - 2019	2019 - 2020	2020 - 2021	>2021	All Years
		Proposed Funding (in $000s)							
	DIH	25	0	0	0	0	0	0	25
	DS	176	0	0	0	0	0	0	176
PLANNING AND DESIGN	**Total**	**201**	**0**	**0**	**0**	**0**	**0**	**0**	**201**
	DS	0	0	5	0	0	0	0	5

HIGHWAYS

MPO Project No:	DT4326873
LRTP Ref:	6-12
County:	MIAMI-DADE
Roadway ID:	87260000
Lanes Exist:	10
Lanes Improved:	
Lanes Added:	
Project Length:	3.118
District:	6

Project Description: **SR 826/PALMETTO EXPY** **FROM NW 31 STREET** **TO FEC RAILROAD**

Type of Work: **LANDSCAPING** SIS or Non-SIS: **Yes**

Extra Description:

PHASE :	Funding Source	<2017	2016 - 2017	2017 - 2018	2018 - 2019	2019 - 2020	2020 - 2021	>2021	All Years
		Proposed Funding (in $000s)							
RAILROAD & UTILITIES	**Total**	**0**	**0**	**5**	**0**	**0**	**0**	**0**	**5**
	DIH	0	0	58	0	0	0	0	58
	DS	0	0	466	0	0	0	0	466
CONSTRUCTION	**Total**	**0**	**0**	**524**	**0**	**0**	**0**	**0**	**524**

RESPONSIBLE AGENCY: **Florida Department of Transportation District 6**

Item Segment TOTAL ALL Years ALL Phases: $730

Item Number: 432687 **Item TOTAL ALL Years ALL Phases ALL Segments: $290,695**

MPO Project No:	DT4326874
LRTP Ref:	6-12
County:	MIAMI-DADE
Roadway ID:	87260000
Lanes Exist:	8
Lanes Improved:	
Lanes Added:	
Project Length:	4.549
District:	6

Project Description: **SR 826/PALMETTO EXPY** **FROM FEC RAILROAD** **TO NW 154 STREET**

Type of Work: **LANDSCAPING** SIS or Non-SIS: **Yes**

Extra Description:

PHASE :	Funding Source	<2017	2016 - 2017	2017 - 2018	2018 - 2019	2019 - 2020	2020 - 2021	>2021	All Years
		Proposed Funding (in $000s)							
	DIH	15	0	0	0	0	0	0	15
	DS	135	0	0	0	0	0	0	135
PLANNING AND DESIGN	**Total**	**150**	**0**	**0**	**0**	**0**	**0**	**0**	**150**

HIGHWAYS

MPO Project No:	DT4326874
LRTP Ref:	6-12
County:	MIAMI-DADE
Roadway ID:	87260000
Lanes Exist:	8
Lanes Improved:	
Lanes Added:	
Project Length:	4.549
District:	6

Project Description: **SR 826/PALMETTO EXPY** **FROM FEC RAILROAD** **TO NW 154 STREET**

Type of Work: **LANDSCAPING** SIS or Non-SIS: **Yes**

Extra Description:

PHASE :	Funding Source	<2017	2016 - 2017	2017 - 2018	2018 - 2019	2019 - 2020	2020 - 2021	>2021	All Years
		Proposed Funding (in $000s)							
	DS	0	0	5	0	0	0	0	5
RAILROAD & UTILITIES	**Total**	**0**	**0**	**5**	**0**	**0**	**0**	**0**	**5**
	DDR	0	0	984	0	0	0	0	984
	DIH	0	0	96	0	0	0	0	96
CONSTRUCTION	**Total**	**0**	**0**	**1,080**	**0**	**0**	**0**	**0**	**1,080**

RESPONSIBLE AGENCY: **Florida Department of Transportation District 6** **Item Segment TOTAL ALL Years ALL Phases: $1,235**

Item Number: 432687 **Item TOTAL ALL Years ALL Phases ALL Segments: $290,695**

MPO Project No:	DT4326951
LRTP Ref:	5-5
County:	MIAMI-DADE
Roadway ID:	
Lanes Exist:	
Lanes Improved:	
Lanes Added:	
Project Length:	
District:	6

Project Description: **MIAMI-DADE COUNTYWDE DRAINAGE PUSHBUTTON PROJECTS**

Type of Work: **DRAINAGE IMPROVEMENTS** SIS or Non-SIS: **No**

Extra Description:

PHASE :	Funding Source	<2017	2016 - 2017	2017 - 2018	2018 - 2019	2019 - 2020	2020 - 2021	>2021	All Years
		Proposed Funding (in $000s)							
	DIH	0	45	0	0	0	0	0	45
PLANNING AND DESIGN	**Total**	**0**	**45**	**0**	**0**	**0**	**0**	**0**	**45**

HIGHWAYS

MPO Project No:	DT4326951
LRTP Ref:	5-5
County:	MIAMI-DADE
Roadway ID:	
Lanes Exist:	
Lanes Improved:	
Lanes Added:	
Project Length:	
District:	6

Project Description: **MIAMI-DADE COUNTYWDE DRAINAGE PUSHBUTTON PROJECTS**

Type of Work: **DRAINAGE IMPROVEMENTS**

SIS or Non-SIS: **No**

Extra Description:

PHASE :	Funding Source	Proposed Funding (in $000s) <2017	2016 - 2017	2017 - 2018	2018 - 2019	2019 - 2020	2020 - 2021	>2021	All Years
	DDR	0	0	1,118	0	0	0	0	1,118
	DIH	0	0	110	0	0	0	0	110
CONSTRUCTION	**Total**	**0**	**0**	**1,228**	**0**	**0**	**0**	**0**	**1,228**

RESPONSIBLE AGENCY: **Florida Department of Transportation District 6**

Item Segment TOTAL ALL Years ALL Phases: $1,273

Item Number: 432695

Item TOTAL ALL Years ALL Phases ALL Segments: $2,697

MPO Project No:	DT4326953
LRTP Ref:	5-5
County:	MIAMI-DADE
Roadway ID:	
Lanes Exist:	
Lanes Improved:	
Lanes Added:	
Project Length:	
District:	6

Project Description: **MIAMI-DADE COUNTYWIDE DRAINAGE PUSHBUTTON PROJECT FOR FY 19-20**

Type of Work: **DRAINAGE IMPROVEMENTS**

SIS or Non-SIS: **No**

Extra Description:

PHASE :	Funding Source	Proposed Funding (in $000s) <2017	2016 - 2017	2017 - 2018	2018 - 2019	2019 - 2020	2020 - 2021	>2021	All Years
	DIH	0	0	0	45	0	0	0	45
PLANNING AND DESIGN	**Total**	**0**	**0**	**0**	**45**	**0**	**0**	**0**	**45**
	DDR	0	0	0	0	1,323	0	0	1,323
	DIH	0	0	0	0	56	0	0	56
CONSTRUCTION	**Total**	**0**	**0**	**0**	**0**	**1,379**	**0**	**0**	**1,379**

HIGHWAYS

RESPONSIBLE AGENCY: **Florida Department of Transportation District 6**

Item Segment TOTAL ALL Years ALL Phases: **$1,424**

Item Number: **432695** **Item TOTAL ALL Years ALL Phases ALL Segments:** **$2,697**

MPO Project No:	DT4327431
LRTP Ref:	5-5
County:	MIAMI-DADE
Roadway ID:	87260000
Lanes Exist:	2
Lanes Improved:	
Lanes Added:	2
Project Length:	3.288
District:	6

Project Description: **SR 826/PALMETTO EXPY** **FROM SR 5/US-1** **TO N OF SR 878/SNAPPER CREEK EXPY**

Type of Work: **RESURFACING** SIS or Non-SIS: **Yes**

Extra Description:

PHASE :	Funding Source	Proposed Funding (in $000s) <2017	2016 - 2017	2017 - 2018	2018 - 2019	2019 - 2020	2020 - 2021	>2021	All Years
		374	0	0	0	0	0	0	374
PLANNING AND DESIGN	**Total**	**374**	**0**	**0**	**0**	**0**	**0**	**0**	**374**
		2,383	0	0	0	0	0	0	2,383
CONSTRUCTION	**Total**	**2,383**	**0**	**0**	**0**	**0**	**0**	**0**	**2,383**
		32	0	0	0	0	0	0	32
ALTERNATIVE CONTRACTING INCENTIVES	**Total**	**32**	**0**	**0**	**0**	**0**	**0**	**0**	**32**

RESPONSIBLE AGENCY: **Florida Department of Transportation District 6**

Item Segment TOTAL ALL Years ALL Phases: **$2,789**

Item Number: **432743** **Item TOTAL ALL Years ALL Phases ALL Segments:** **$16,769**

HIGHWAYS

MPO Project No:	DT4327432
LRTP Ref:	5-5
County:	MIAMI-DADE
Roadway ID:	87260000
Lanes Exist:	1
Lanes Improved:	
Lanes Added:	1
Project Length:	8.309
District:	6

Project Description: **SR 826/PALMETTO EXPY** **FROM EAST OF NW 57 AVE** **TO WEST OF NW 27 AVE**

Type of Work: **RESURFACING** SIS or Non-SIS: **Yes**

Extra Description:

PHASE :	Funding Source	Proposed Funding (in $000s) <2017	2016 - 2017	2017 - 2018	2018 - 2019	2019 - 2020	2020 - 2021	>2021	All Years
	DDR	1,035	0	0	0	0	0	0	1,035
	DIH	41	0	0	0	0	0	0	41
	DS	84	0	0	0	0	0	0	84
PLANNING AND DESIGN	**Total**	**1,160**	**0**	**0**	**0**	**0**	**0**	**0**	**1,160**
	DDR	1	0	0	0	0	0	0	1
	LF	10	0	0	0	0	0	0	10
RAILROAD & UTILITIES	**Total**	**11**	**0**	**0**	**0**	**0**	**0**	**0**	**11**
	BRRP	8	0	0	0	0	0	0	8
	DDR	1,777	0	0	0	0	0	0	1,777
	DIH	21	0	0	0	0	0	0	21
	DS	315	0	0	0	0	0	0	315
	SA	3,481	0	0	0	0	0	0	3,481
CONSTRUCTION	**Total**	**5,602**	**0**	**0**	**0**	**0**	**0**	**0**	**5,602**
	DS	0	235	0	0	0	0	0	235
ALTERNATIVE CONTRACTING INCENTIVES	**Total**	**0**	**235**	**0**	**0**	**0**	**0**	**0**	**235**

RESPONSIBLE AGENCY: **Florida Department of Transportation District 6**

Item Segment TOTAL ALL Years ALL Phases: $7,008

Item Number: 432743 **Item TOTAL ALL Years ALL Phases ALL Segments: $16,769**

HIGHWAYS

MPO Project No:	DT4327433
LRTP Ref:	5-5
County:	MIAMI-DADE
Roadway ID:	87260000
Lanes Exist:	1
Lanes Improved:	
Lanes Added:	
Project Length:	4.710
District:	6

Project Description: **SR 826/PALMETTO EXPY** **FROM WEST OF NW 27 AVE** **TO WEST OF NW 17 AVE**

Type of Work: **RESURFACING** SIS or Non-SIS: **Yes**

Extra Description:

PHASE :	Funding Source	Proposed Funding (in $000s) <2017	2016 - 2017	2017 - 2018	2018 - 2019	2019 - 2020	2020 - 2021	>2021	All Years
	DDR	534	0	0	0	0	0	0	534
	DIH	37	0	0	0	0	0	0	37
	DS	48	0	0	0	0	0	0	48
PLANNING AND DESIGN	**Total**	**619**	**0**	**0**	**0**	**0**	**0**	**0**	**619**
	BRRP	9	0	0	0	0	0	0	9
	DDR	40	0	0	0	0	0	0	40
	DIH	41	0	0	0	0	0	0	41
	DS	233	0	0	0	0	0	0	233
	NHRE	3,251	0	0	0	0	0	0	3,251
CONSTRUCTION	**Total**	**3,574**	**0**	**0**	**0**	**0**	**0**	**0**	**3,574**
	DS	0	210	0	0	0	0	0	210
ALTERNATIVE CONTRACTING INCENTIVES	**Total**	**0**	**210**	**0**	**0**	**0**	**0**	**0**	**210**

RESPONSIBLE AGENCY: **Florida Department of Transportation District 6**

Item Segment TOTAL ALL Years ALL Phases: $4,403

Item Number: 432743 **Item TOTAL ALL Years ALL Phases ALL Segments: $16,769**

HIGHWAYS

MPO Project No:	DT4327434
LRTP Ref:	5-5
County:	MIAMI-DADE
Roadway ID:	
Lanes Exist:	
Lanes Improved:	
Lanes Added:	
Project Length:	1.231
District:	6

Project Description: **SR 826/PALMETTO EXPY** **FROM W OF NW 67 AVENUE** **TO W OF NW 57 AVENUE**

Type of Work: **RESURFACING** SIS or Non-SIS: **Yes**

Extra Description:

PHASE :	Funding Source	Proposed Funding (in $000s) <2017	2016 - 2017	2017 - 2018	2018 - 2019	2019 - 2020	2020 - 2021	>2021	All Years
	DIH	15	0	0	0	0	0	0	15
	DS	283	0	0	0	0	0	0	283
PLANNING AND DESIGN	**Total**	**298**	**0**	**0**	**0**	**0**	**0**	**0**	**298**
	DDR	0	0	1,308	0	0	0	0	1,308
	DIH	0	0	11	0	0	0	0	11
CONSTRUCTION	**Total**	**0**	**0**	**1,319**	**0**	**0**	**0**	**0**	**1,319**

RESPONSIBLE AGENCY: **FDOT**

Item Segment TOTAL ALL Years ALL Phases: $1,617

Item Number: 432743 **Item TOTAL ALL Years ALL Phases ALL Segments: $16,769**

MPO Project No:	DT4327435
LRTP Ref:	5-5
County:	MIAMI-DADE
Roadway ID:	87019000
Lanes Exist:	6
Lanes Improved:	
Lanes Added:	6
Project Length:	0.485
District:	6

Project Description: **SR 817/NW 27 AVENUE** **FROM NW 165 STREET** **TO NW 171 STREET**

Type of Work: **INTERSECTION IMPROVEMENT** SIS or Non-SIS: **No**

Extra Description:

PHASE :	Funding Source	Proposed Funding (in $000s) <2017	2016 - 2017	2017 - 2018	2018 - 2019	2019 - 2020	2020 - 2021	>2021	All Years
		97	0	0	0	0	0	0	97
		217	0	0	0	0	0	0	217

HIGHWAYS

MPO Project No:	DT4327435
LRTP Ref:	5-5
County:	MIAMI-DADE
Roadway ID:	87019000
Lanes Exist:	6
Lanes Improved:	
Lanes Added:	6
Project Length:	0.485
District:	6

Project Description: **SR 817/NW 27 AVENUE** **FROM NW 165 STREET** **TO NW 171 STREET**

Type of Work: **INTERSECTION IMPROVEMENT** SIS or Non-SIS: **No**

Extra Description:

PHASE :	Funding Source	Proposed Funding (in $000s) <2017	2016 - 2017	2017 - 2018	2018 - 2019	2019 - 2020	2020 - 2021	>2021	All Years
PLANNING AND DESIGN	Total	314	0	0	0	0	0	0	314
		21	0	0	0	0	0	0	21
RIGHT OF WAY	Total	21	0	0	0	0	0	0	21
		15	0	0	0	0	0	0	15
		579	0	0	0	0	0	0	579
		23	0	0	0	0	0	0	23
CONSTRUCTION	Total	617	0	0	0	0	0	0	617

RESPONSIBLE AGENCY: **Florida Department of Transportation District 6** **Item Segment TOTAL ALL Years ALL Phases: $952**

Item Number: 432743 **Item TOTAL ALL Years ALL Phases ALL Segments: $16,769**

MPO Project No:	DT4327481
LRTP Ref:	5-5
County:	MIAMI-DADE
Roadway ID:	87085000
Lanes Exist:	2
Lanes Improved:	
Lanes Added:	2
Project Length:	0.341
District:	6

Project Description: **SR 933/NW 12 AVENUE** **FROM NW 1500 BLOCK** **TO NW 20TH STREET**

Type of Work: **RESURFACING - RIDE ONLY** SIS or Non-SIS: **No**

Extra Description:

PHASE :	Funding Source	Proposed Funding (in $000s) <2017	2016 - 2017	2017 - 2018	2018 - 2019	2019 - 2020	2020 - 2021	>2021	All Years
	DIH	27	0	0	0	0	0	0	27

HIGHWAYS

MPO Project No:	DT4327481
LRTP Ref:	5-5
County:	MIAMI-DADE
Roadway ID:	87085000
Lanes Exist:	2
Lanes Improved:	
Lanes Added:	2
Project Length:	0.341
District:	6

Project Description: **SR 933/NW 12 AVENUE** **FROM NW 1500 BLOCK** **TO NW 20TH STREET**

Type of Work: **RESURFACING - RIDE ONLY** SIS or Non-SIS: **No**

Extra Description:

PHASE :	Funding Source	Proposed Funding (in $000s) <2017	2016 - 2017	2017 - 2018	2018 - 2019	2019 - 2020	2020 - 2021	>2021	All Years
	DS	261	0	0	0	0	0	0	261
PLANNING AND DESIGN	**Total**	**288**	**0**	**0**	**0**	**0**	**0**	**0**	**288**
	LF	0	9	0	0	0	0	0	9
RAILROAD & UTILITIES	**Total**	**0**	**9**	**0**	**0**	**0**	**0**	**0**	**9**
	DDR	0	26	0	0	0	0	0	26
	DIH	0	12	0	0	0	0	0	12
	DS	2	0	0	0	0	0	0	2
	SA	0	703	0	0	0	0	0	703
CONSTRUCTION	**Total**	**2**	**741**	**0**	**0**	**0**	**0**	**0**	**743**

RESPONSIBLE AGENCY: **Florida Department of Transportation District 6**

Item Segment TOTAL ALL Years ALL Phases: $1,040

Item Number: 432748 **Item TOTAL ALL Years ALL Phases ALL Segments: $3,492**

HIGHWAYS

MPO Project No:	DT4327482
LRTP Ref:	5-5
County:	MIAMI-DADE
Roadway ID:	87085000
Lanes Exist:	4
Lanes Improved:	
Lanes Added:	4
Project Length:	1.993
District:	6

Project Description: **SR 933/SW-NW 12 AVENUE** **FROM NORTH OF SW 13 STREET** **TO NW 1500 BLOCK**

Type of Work: **RESURFACING - RIDE ONLY**

SIS or Non-SIS: **No**

Extra Description:

PHASE :	Funding Source	Proposed Funding (in $000s) <2017	2016 - 2017	2017 - 2018	2018 - 2019	2019 - 2020	2020 - 2021	>2021	All Years
	DDR	197	0	0	0	0	0	0	197
	DIH	20	0	0	0	0	0	0	20
	DS	46	0	0	0	0	0	0	46
PLANNING AND DESIGN	**Total**	**263**	**0**	**0**	**0**	**0**	**0**	**0**	**263**
	LF	0	41	0	0	0	0	0	41
RAILROAD & UTILITIES	**Total**	**0**	**41**	**0**	**0**	**0**	**0**	**0**	**41**
	DDR	0	62	0	0	0	0	0	62
	DIH	0	37	0	0	0	0	0	37
	SA	0	1,009	0	0	0	0	0	1,009
CONSTRUCTION	**Total**	**0**	**1,108**	**0**	**0**	**0**	**0**	**0**	**1,108**

RESPONSIBLE AGENCY: **Florida Department of Transportation District 6**

Item Segment TOTAL ALL Years ALL Phases: **$1,412**

Item Number: **432748** **Item TOTAL ALL Years ALL Phases ALL Segments:** **$3,492**

HIGHWAYS

MPO Project No:	DT4327483
LRTP Ref:	5-5
County:	MIAMI-DADE
Roadway ID:	
Lanes Exist:	
Lanes Improved:	
Lanes Added:	
Project Length:	1.044
District:	6

Project Description: **SR 933/SW/NW 12 AVENUE** **FROM SW 3 STREET** **TO NW 12 STREET**

Type of Work: **INTERSECTION IMPROVEMENT** SIS or Non-SIS: **No**

Extra Description:

PHASE :	Funding Source	Proposed Funding (in $000s) <2017	2016 - 2017	2017 - 2018	2018 - 2019	2019 - 2020	2020 - 2021	>2021	All Years
	DIH	10	0	0	0	0	0	0	10
	DS	239	0	0	0	0	0	0	239
PLANNING AND DESIGN	**Total**	**249**	**0**	**0**	**0**	**0**	**0**	**0**	**249**
	DDR	0	10	0	0	0	0	0	10
	DIH	0	10	0	0	0	0	0	10
	HSP	0	771	0	0	0	0	0	771
CONSTRUCTION	**Total**	**0**	**791**	**0**	**0**	**0**	**0**	**0**	**791**

RESPONSIBLE AGENCY: **FDOT**

Item Segment TOTAL ALL Years ALL Phases: $1,040

Item Number: 432748 **Item TOTAL ALL Years ALL Phases ALL Segments: $3,492**

HIGHWAYS

MPO Project No:	DT4329501
LRTP Ref:	5-5
County:	DIST/ST-WIDE
Roadway ID:	
Lanes Exist:	
Lanes Improved:	
Lanes Added:	
Project Length:	
District:	6

Project Description: **DISTRICTWIDE PROGRAM MANAGEMENT CONTRACT ADMIN SUPPORT**

Type of Work: **PRELIMINARY ENGINEERING** SIS or Non-SIS: **No**

Extra Description:

PHASE :	Funding Source	Proposed Funding (in $000s) <2017	2016 - 2017	2017 - 2018	2018 - 2019	2019 - 2020	2020 - 2021	>2021	All Years
	DS	2,240	600	600	600	600	600	0	5,240
PLANNING AND DESIGN	**Total**	**2,240**	**600**	**600**	**600**	**600**	**600**	**0**	**5,240**

RESPONSIBLE AGENCY: **Florida Department of Transportation District 6** **Item Segment TOTAL ALL Years ALL Phases: $5,240**

Item Number: 432950 **Item TOTAL ALL Years ALL Phases ALL Segments: $5,240**

MPO Project No:	DT4330591
LRTP Ref:	5-5
County:	MIAMI-DADE
Roadway ID:	87030000
Lanes Exist:	4
Lanes Improved:	
Lanes Added:	
Project Length:	3.208
District:	6

Project Description: **SR 5/BISCAYNE BLVD** **FROM NE 13 STREET** **TO NE 78 STREET**

Type of Work: **PEDESTRIAN SAFETY IMPROVEMENT** SIS or Non-SIS: **No**

Extra Description:

PHASE :	Funding Source	Proposed Funding (in $000s) <2017	2016 - 2017	2017 - 2018	2018 - 2019	2019 - 2020	2020 - 2021	>2021	All Years
		202	0	0	0	0	0	0	202
PLANNING AND DESIGN	**Total**	**202**	**0**	**0**	**0**	**0**	**0**	**0**	**202**
		1	0	0	0	0	0	0	1
RIGHT OF WAY	**Total**	**1**	**0**	**0**	**0**	**0**	**0**	**0**	**1**
		4	0	0	0	0	0	0	4
RAILROAD & UTILITIES	**Total**	**4**	**0**	**0**	**0**	**0**	**0**	**0**	**4**

HIGHWAYS

MPO Project No:	DT4330591
LRTP Ref:	5-5
County:	MIAMI-DADE
Roadway ID:	87030000
Lanes Exist:	4
Lanes Improved:	
Lanes Added:	
Project Length:	3.208
District:	6

Project Description: **SR 5/BISCAYNE BLVD** **FROM NE 13 STREET** **TO NE 78 STREET**

Type of Work: **PEDESTRIAN SAFETY IMPROVEMENT** SIS or Non-SIS: **No**

Extra Description:

PHASE :	Funding Source	Proposed Funding (in $000s) <2017	2016 - 2017	2017 - 2018	2018 - 2019	2019 - 2020	2020 - 2021	>2021	All Years
		920	0	0	0	0	0	0	920
CONSTRUCTION	Total	920	0	0	0	0	0	0	920

RESPONSIBLE AGENCY: **Florida Department of Transportation District 6** **Item Segment TOTAL ALL Years ALL Phases: $1,127**

Item Number: 433059 **Item TOTAL ALL Years ALL Phases ALL Segments: $2,963**

MPO Project No:	DT4330592
LRTP Ref:	5-5
County:	MIAMI-DADE
Roadway ID:	87030000
Lanes Exist:	4
Lanes Improved:	
Lanes Added:	
Project Length:	0.316
District:	6

Project Description: **SR 5/BISCAYNE BLVD** **FROM NE 32ND STREET** **TO NE 38TH STREET**

Type of Work: **INTERSECTION IMPROVEMENT** SIS or Non-SIS: **No**

Extra Description:

PHASE :	Funding Source	Proposed Funding (in $000s) <2017	2016 - 2017	2017 - 2018	2018 - 2019	2019 - 2020	2020 - 2021	>2021	All Years
	DIH	36	0	0	0	0	0	0	36
	DS	13	0	0	0	0	0	0	13

HIGHWAYS

MPO Project No:	DT4330592
LRTP Ref:	5-5
County:	MIAMI-DADE
Roadway ID:	87030000
Lanes Exist:	4
Lanes Improved:	
Lanes Added:	
Project Length:	0.316
District:	6

Project Description: **SR 5/BISCAYNE BLVD** **FROM NE 32ND STREET** **TO NE 38TH STREET**

Type of Work: **INTERSECTION IMPROVEMENT** SIS or Non-SIS: **No**

Extra Description:

PHASE :	Funding Source	Proposed Funding (in $000s) <2017	2016 - 2017	2017 - 2018	2018 - 2019	2019 - 2020	2020 - 2021	>2021	All Years
	HSP	448	0	0	0	0	0	0	448
PLANNING AND DESIGN	**Total**	**497**	**0**	**0**	**0**	**0**	**0**	**0**	**497**
	LF	0	29	0	0	0	0	0	29
RAILROAD & UTILITIES	**Total**	**0**	**29**	**0**	**0**	**0**	**0**	**0**	**29**
	DIH	0	56	0	0	0	0	0	56
	DS	0	51	0	0	0	0	0	51
	HSP	0	1,203	0	0	0	0	0	1,203
CONSTRUCTION	**Total**	**0**	**1,310**	**0**	**0**	**0**	**0**	**0**	**1,310**

RESPONSIBLE AGENCY: **Florida Department of Transportation District 6**

Item Segment TOTAL ALL Years ALL Phases: $1,836

Item Number: 433059 **Item TOTAL ALL Years ALL Phases ALL Segments: $2,963**

HIGHWAYS

MPO Project No:	DT4332641
LRTP Ref:	5-5
County:	MIAMI-DADE
Roadway ID:	87001000
Lanes Exist:	3
Lanes Improved:	
Lanes Added:	3
Project Length:	0.592
District:	6

Project Description: **SR 94/KENDALL DRIVE** **FROM W OF SW 127 AVENUE** **TO W OF SW 122 AVENUE**

Type of Work: **INTERSECTION IMPROVEMENT** SIS or Non-SIS: **No**

Extra Description:

PHASE :	Funding Source	Proposed Funding (in $000s) <2017	2016 - 2017	2017 - 2018	2018 - 2019	2019 - 2020	2020 - 2021	>2021	All Years
		88	0	0	0	0	0	0	88
		221	0	0	0	0	0	0	221
PLANNING AND DESIGN	**Total**	**309**	**0**	**0**	**0**	**0**	**0**	**0**	**309**
		2	0	0	0	0	0	0	2
RIGHT OF WAY	**Total**	**2**	**0**	**0**	**0**	**0**	**0**	**0**	**2**
		1	0	0	0	0	0	0	1
		26	0	0	0	0	0	0	26
RAILROAD & UTILITIES	**Total**	**27**	**0**	**0**	**0**	**0**	**0**	**0**	**27**
		45	0	0	0	0	0	0	45
		1,264	0	0	0	0	0	0	1,264
		54	0	0	0	0	0	0	54
CONSTRUCTION	**Total**	**1,363**	**0**	**0**	**0**	**0**	**0**	**0**	**1,363**

RESPONSIBLE AGENCY: **Florida Department of Transportation District 6**

Item Segment TOTAL ALL Years ALL Phases: **$1,701**

Item Number: **433264** **Item TOTAL ALL Years ALL Phases ALL Segments:** **$11,164**

HIGHWAYS

MPO Project No:	DT4332642
LRTP Ref:	5-5
County:	MIAMI-DADE
Roadway ID:	
Lanes Exist:	
Lanes Improved:	
Lanes Added:	
Project Length:	0.697
District:	6

Project Description: **SR 94/KENDALL DR/SW 88 ST** **FROM E OF SW 132 AVE** **TO E OF SW 122 AVE**

Type of Work: **RESURFACING** SIS or Non-SIS: **No**

Extra Description:

PHASE :	Funding Source	Proposed Funding (in $000s) <2017	2016 - 2017	2017 - 2018	2018 - 2019	2019 - 2020	2020 - 2021	>2021	All Years
	DIH	0	0	54	0	0	0	0	54
	DS	0	0	300	0	0	0	0	300
PLANNING AND DESIGN	**Total**	**0**	**0**	**354**	**0**	**0**	**0**	**0**	**354**
	DIH	0	0	0	0	40	0	0	40
	DS	0	0	0	0	2,774	0	0	2,774
CONSTRUCTION	**Total**	**0**	**0**	**0**	**0**	**2,814**	**0**	**0**	**2,814**

RESPONSIBLE AGENCY: **FDOT**

Item Segment TOTAL ALL Years ALL Phases: $3,168

Item Number: 433264 **Item TOTAL ALL Years ALL Phases ALL Segments: $11,164**

MPO Project No:	DT4332643
LRTP Ref:	5-5
County:	MIAMI-DADE
Roadway ID:	
Lanes Exist:	
Lanes Improved:	
Lanes Added:	
Project Length:	2.095
District:	6

Project Description: **SR 94/KENDALL DR/SW 88 ST** **FROM E OF SW 150 AVE** **TO E OF SW 132 AVE**

Type of Work: **RESURFACING** SIS or Non-SIS: **No**

Extra Description:

PHASE :	Funding Source	Proposed Funding (in $000s) <2017	2016 - 2017	2017 - 2018	2018 - 2019	2019 - 2020	2020 - 2021	>2021	All Years
	DIH	0	0	130	0	0	0	0	130
	DS	0	0	720	0	0	0	0	720

HIGHWAYS

MPO Project No:	DT4332643
LRTP Ref:	5-5
County:	MIAMI-DADE
Roadway ID:	
Lanes Exist:	
Lanes Improved:	
Lanes Added:	
Project Length:	2.095
District:	6

Project Description: **SR 94/KENDALL DR/SW 88 ST** **FROM E OF SW 150 AVE** **TO E OF SW 132 AVE**

Type of Work: **RESURFACING** SIS or Non-SIS: **No**

Extra Description:

PHASE :	Funding Source	<2017	2016 - 2017	2017 - 2018	2018 - 2019	2019 - 2020	2020 - 2021	>2021	All Years
		Proposed Funding (in $000s)							
PLANNING AND DESIGN	Total	0	0	850	0	0	0	0	850
	DIH	0	0	0	0	0	91	0	91
	DS	0	0	0	0	0	5,354	0	5,354
CONSTRUCTION	Total	0	0	0	0	0	5,445	0	5,445

RESPONSIBLE AGENCY: **FDOT**

Item Segment TOTAL ALL Years ALL Phases: $6,295

Item Number: 433264 **Item TOTAL ALL Years ALL Phases ALL Segments: $11,164**

MPO Project No:	DT4332831
LRTP Ref:	5-5
County:	MIAMI-DADE
Roadway ID:	87240000
Lanes Exist:	6
Lanes Improved:	
Lanes Added:	6
Project Length:	0.713
District:	6

Project Description: **SR 9/NW/SW/27 AVENUE** **FROM SW 10TH STREET** **TO NW 1ST STREET**

Type of Work: **INTERSECTION IMPROVEMENT** SIS or Non-SIS: **No**

Extra Description:

PHASE :	Funding Source	<2017	2016 - 2017	2017 - 2018	2018 - 2019	2019 - 2020	2020 - 2021	>2021	All Years
		Proposed Funding (in $000s)							
	DIH	164	0	0	0	0	0	0	164
	DS	45	0	0	0	0	0	0	45
PLANNING AND DESIGN	Total	209	0	0	0	0	0	0	209
	DIH	6	0	0	0	0	0	0	6

HIGHWAYS

MPO Project No:	DT4332831
LRTP Ref:	5-5
County:	MIAMI-DADE
Roadway ID:	87240000
Lanes Exist:	6
Lanes Improved:	
Lanes Added:	6
Project Length:	0.713
District:	6

Project Description: **SR 9/NW/SW/27 AVENUE** **FROM SW 10TH STREET** **TO NW 1ST STREET**

Type of Work: **INTERSECTION IMPROVEMENT** SIS or Non-SIS: **No**

Extra Description:

PHASE :	Funding Source	Proposed Funding (in $000s) <2017	2016 - 2017	2017 - 2018	2018 - 2019	2019 - 2020	2020 - 2021	>2021	All Years
	DS	6	0	0	0	0	0	0	6
RIGHT OF WAY	**Total**	**12**	**0**	**0**	**0**	**0**	**0**	**0**	**12**
	DS	1	0	0	0	0	0	0	1
	LF	12	0	0	0	0	0	0	12
RAILROAD & UTILITIES	**Total**	**13**	**0**	**0**	**0**	**0**	**0**	**0**	**13**
	DIH	10	0	0	0	0	0	0	10
	DS	14	0	0	0	0	0	0	14
	HSP	1,245	0	0	0	0	0	0	1,245
CONSTRUCTION	**Total**	**1,269**	**0**	**0**	**0**	**0**	**0**	**0**	**1,269**
	SA	0	0	100	0	0	0	0	100
ALTERNATIVE CONTRACTING INCENTIVES	**Total**	**0**	**0**	**100**	**0**	**0**	**0**	**0**	**100**

RESPONSIBLE AGENCY: **Florida Department of Transportation District 6**

Item Segment TOTAL ALL Years ALL Phases: $1,603

Item Number: 433283 **Item TOTAL ALL Years ALL Phases ALL Segments: $1,603**

HIGHWAYS

MPO Project No:	DT4332861
LRTP Ref:	5-5
County:	MIAMI-DADE
Roadway ID:	87039000
Lanes Exist:	4
Lanes Improved:	
Lanes Added:	
Project Length:	0.158
District:	6

Project Description: **SR 992/SW 152 STREET** **FROM SW 93 AVENUE** **TO SR 5/US-1**

Type of Work: **INTERSECTION IMPROVEMENT** SIS or Non-SIS: **No**

Extra Description:

PHASE :	Funding Source	Proposed Funding (in $000s)							
		<2017	2016 - 2017	2017 - 2018	2018 - 2019	2019 - 2020	2020 - 2021	>2021	All Years
	DDR	105	0	0	0	0	0	0	105
	DIH	15	0	0	0	0	0	0	15
	DS	10	0	0	0	0	0	0	10
	HSP	135	0	0	0	0	0	0	135
PLANNING AND DESIGN	**Total**	**265**	**0**	**0**	**0**	**0**	**0**	**0**	**265**
	LF	0	7	0	0	0	0	0	7
RAILROAD & UTILITIES	**Total**	**0**	**7**	**0**	**0**	**0**	**0**	**0**	**7**
	DDR	0	329	0	0	0	0	0	329
	DIH	0	38	0	0	0	0	0	38
	HSP	0	726	0	0	0	0	0	726
	SA	0	410	0	0	0	0	0	410
CONSTRUCTION	**Total**	**0**	**1,503**	**0**	**0**	**0**	**0**	**0**	**1,503**

RESPONSIBLE AGENCY: **Florida Department of Transportation District 6**

Item Segment TOTAL ALL Years ALL Phases: **$1,775**

Item Number: **433286** **Item TOTAL ALL Years ALL Phases ALL Segments:** **$4,554**

HIGHWAYS

MPO Project No:	DT4332862
LRTP Ref:	5-5
County:	MIAMI-DADE
Roadway ID:	87039000
Lanes Exist:	3
Lanes Improved:	
Lanes Added:	3
Project Length:	2.208
District:	6

Project Description: **SR 992/SW 152 STREET** **FROM SR 821 HEFT NB RAMP** **TO SW 93RD AVENUE**

Type of Work: **RESURFACING**

SIS or Non-SIS: **No**

Extra Description:

PHASE :	Funding Source	Proposed Funding (in $000s) <2017	2016 - 2017	2017 - 2018	2018 - 2019	2019 - 2020	2020 - 2021	>2021	All Years
	ACSA	477	0	0	0	0	0	0	477
	DDR	128	0	0	0	0	0	0	128
	DIH	10	0	0	0	0	0	0	10
	DS	10	0	0	0	0	0	0	10
PLANNING AND DESIGN	**Total**	**625**	**0**	**0**	**0**	**0**	**0**	**0**	**625**
	LF	0	5	0	0	0	0	0	5
RAILROAD & UTILITIES	**Total**	**0**	**5**	**0**	**0**	**0**	**0**	**0**	**5**
	DDR	0	51	0	0	0	0	0	51
	DIH	0	137	0	0	0	0	0	137
	DS	0	21	0	0	0	0	0	21
	SA	0	1,940	0	0	0	0	0	1,940
CONSTRUCTION	**Total**	**0**	**2,149**	**0**	**0**	**0**	**0**	**0**	**2,149**

RESPONSIBLE AGENCY: **Florida Department of Transportation District 6**

Item Segment TOTAL ALL Years ALL Phases: **$2,779**

Item Number: **433286** **Item TOTAL ALL Years ALL Phases ALL Segments:** **$4,554**

HIGHWAYS

MPO Project No:	DT4333781
LRTP Ref:	5-5
County:	MIAMI-DADE
Roadway ID:	87060000
Lanes Exist:	4
Lanes Improved:	
Lanes Added:	
Project Length:	0.240
District:	6

Project Description: **SR A1A/COLLINS AVE** **AT BAKER HAULOVER CUT CHANNEL-BAKER HAULOVER BR**

Type of Work: **BRIDGE - PAINTING**

SIS or Non-SIS: **No**

Extra Description:

PHASE :	Funding Source	Proposed Funding (in $000s) <2017	2016 - 2017	2017 - 2018	2018 - 2019	2019 - 2020	2020 - 2021	>2021	All Years
	BRRP	355	0	0	0	0	0	0	355
	DIH	10	0	0	0	0	0	0	10
	DS	39	0	0	0	0	0	0	39
PLANNING AND DESIGN	**Total**	**404**	**0**	**0**	**0**	**0**	**0**	**0**	**404**
	DIH	21	0	0	0	0	0	0	21
	DS	110	0	0	0	0	0	0	110
RIGHT OF WAY	**Total**	**131**	**0**	**0**	**0**	**0**	**0**	**0**	**131**
	BRRP	50	0	0	0	0	0	0	50
ENVIRONMENTAL	**Total**	**50**	**0**	**0**	**0**	**0**	**0**	**0**	**50**
	BRRP	4,470	923	0	0	0	0	0	5,393
	DDR	2,087	0	0	0	0	0	0	2,087
	DIH	208	0	0	0	0	0	0	208
CONSTRUCTION	**Total**	**6,765**	**923**	**0**	**0**	**0**	**0**	**0**	**7,688**

RESPONSIBLE AGENCY: **Florida Department of Transportation District 6**

Item Segment TOTAL ALL Years ALL Phases: **$8,273**

Item Number: **433378** **Item TOTAL ALL Years ALL Phases ALL Segments:** **$8,273**

HIGHWAYS

MPO Project No:	DT4334251
LRTP Ref:	5-5
County:	MIAMI-DADE
Roadway ID:	87002000
Lanes Exist:	6
Lanes Improved:	
Lanes Added:	
Project Length:	2.130
District:	6

Project Description: **SR 823/NW 57 AVENUE** **FROM NW 183 ST/MIAMI GDNS** **TO MIAMI-DADE/BROWRD LIN**

Type of Work: **LANDSCAPING** SIS or Non-SIS: **No**

Extra Description:

PHASE :	Funding Source	Proposed Funding (in $000s) <2017	2016 - 2017	2017 - 2018	2018 - 2019	2019 - 2020	2020 - 2021	>2021	All Years
	DIH	15	0	0	0	0	0	0	15
	DS	62	0	0	0	0	0	0	62
PLANNING AND DESIGN	**Total**	**77**	**0**	**0**	**0**	**0**	**0**	**0**	**77**
	DIH	12	33	0	0	0	0	0	45
	DS	802	0	0	0	0	0	0	802
CONSTRUCTION	**Total**	**814**	**33**	**0**	**0**	**0**	**0**	**0**	**847**

RESPONSIBLE AGENCY: **Florida Department of Transportation District 6** **Item Segment TOTAL ALL Years ALL Phases: $924**

Item Number: 433425 **Item TOTAL ALL Years ALL Phases ALL Segments: $924**

MPO Project No:	DT4334551
LRTP Ref:	5-5
County:	MIAMI-DADE
Roadway ID:	87030000
Lanes Exist:	
Lanes Improved:	
Lanes Added:	
Project Length:	0.363
District:	6

Project Description: **SR 5/US-1** **FROM SW 37 AVENUE** **TO PONCE DE LEON**

Type of Work: **INTERSECTION IMPROVEMENT** SIS or Non-SIS: **No**

Extra Description:

PHASE :	Funding Source	Proposed Funding (in $000s) <2017	2016 - 2017	2017 - 2018	2018 - 2019	2019 - 2020	2020 - 2021	>2021	All Years
	DDR	57	0	0	0	0	0	0	57
	DDR	227	0	0	0	0	0	0	227

HIGHWAYS

MPO Project No:	DT4334551
LRTP Ref:	5-5
County:	MIAMI-DADE
Roadway ID:	87030000
Lanes Exist:	
Lanes Improved:	
Lanes Added:	
Project Length:	0.363
District:	6

Project Description: **SR 5/US-1** **FROM SW 37 AVENUE** **TO PONCE DE LEON**

Type of Work: **INTERSECTION IMPROVEMENT** SIS or Non-SIS: **No**

Extra Description:

PHASE :	Funding Source	Proposed Funding (in $000s) <2017	2016 - 2017	2017 - 2018	2018 - 2019	2019 - 2020	2020 - 2021	>2021	All Years
	DIH	71	0	0	0	0	0	0	71
	DS	119	0	0	0	0	0	0	119
	HSP	986	0	0	0	0	0	0	986
PLANNING AND DESIGN	**Total**	**1,460**	**0**	**0**	**0**	**0**	**0**	**0**	**1,460**
	DDR	829	0	0	0	0	0	0	829
	DIH	25	0	0	0	0	0	0	25
	DS	128	700	0	0	0	0	0	828
RIGHT OF WAY	**Total**	**982**	**700**	**0**	**0**	**0**	**0**	**0**	**1,682**
	LF	0	0	6	0	0	0	0	6
RAILROAD & UTILITIES	**Total**	**0**	**0**	**6**	**0**	**0**	**0**	**0**	**6**
	DDR	0	0	21	0	0	0	0	21
	DIH	0	0	171	0	0	0	0	171
	HSP	0	0	4,217	0	0	0	0	4,217
	SA	0	0	317	0	0	0	0	317
CONSTRUCTION	**Total**	**0**	**0**	**4,726**	**0**	**0**	**0**	**0**	**4,726**
	HSP	0	0	0	120	0	0	0	120
ALTERNATIVE CONTRACTING INCENTIVES	**Total**	**0**	**0**	**0**	**120**	**0**	**0**	**0**	**120**

HIGHWAYS

RESPONSIBLE AGENCY: **Florida Department of Transportation District 6**

Item Segment TOTAL ALL Years ALL Phases: **$7,994**

Item Number: **433455** **Item TOTAL ALL Years ALL Phases ALL Segments:** **$19,965**

MPO Project No:	DT4334552
LRTP Ref:	5-5
County:	MIAMI-DADE
Roadway ID:	87030000
Lanes Exist:	
Lanes Improved:	
Lanes Added:	
Project Length:	0.200
District:	6

Project Description: **SR 5/US-1** **AT RIVIERA DRIVE**

Type of Work: **INTERSECTION IMPROVEMENT** SIS or Non-SIS: **No**

Extra Description:

PHASE :	Funding Source	Proposed Funding (in $000s) <2017	2016 - 2017	2017 - 2018	2018 - 2019	2019 - 2020	2020 - 2021	>2021	All Years
	DDR	23	0	0	0	0	0	0	23
	DIH	25	0	0	0	0	0	0	25
	DS	62	0	0	0	0	0	0	62
	HSP	405	0	0	0	0	0	0	405
PLANNING AND DESIGN	**Total**	**515**	**0**	**0**	**0**	**0**	**0**	**0**	**515**
	DDR	0	184	0	0	0	0	0	184
	DIH	12	0	0	0	0	0	0	12
	DS	33	30	0	0	0	0	0	63
	HSP	170	0	0	0	0	0	0	170
RIGHT OF WAY	**Total**	**215**	**214**	**0**	**0**	**0**	**0**	**0**	**429**
	DIH	0	0	71	0	0	0	0	71
	DS	0	0	113	0	0	0	0	113
	HSP	0	0	769	0	0	0	0	769
	SA	0	0	361	0	0	0	0	361
CONSTRUCTION	**Total**	**0**	**0**	**1,314**	**0**	**0**	**0**	**0**	**1,314**
	HSP	0	0	0	30	0	0	0	30

HIGHWAYS

MPO Project No:	DT4334552
LRTP Ref:	5-5
County:	MIAMI-DADE
Roadway ID:	87030000
Lanes Exist:	
Lanes Improved:	
Lanes Added:	
Project Length:	0.200
District:	6

Project Description: **SR 5/US-1** **AT RIVIERA DRIVE**

Type of Work: **INTERSECTION IMPROVEMENT** SIS or Non-SIS: **No**

Extra Description:

PHASE :	Funding Source	Proposed Funding (in $000s) <2017	2016 - 2017	2017 - 2018	2018 - 2019	2019 - 2020	2020 - 2021	>2021	All Years
ALTERNATIVE CONTRACTING INCENTIVES	Total	0	0	0	30	0	0	0	30

RESPONSIBLE AGENCY: **Florida Department of Transportation District 6**

Item Segment TOTAL ALL Years ALL Phases: $2,288

Item Number: 433455 **Item TOTAL ALL Years ALL Phases ALL Segments: $19,965**

MPO Project No:	DT4334553
LRTP Ref:	5-5
County:	MIAMI-DADE
Roadway ID:	
Lanes Exist:	
Lanes Improved:	
Lanes Added:	
Project Length:	1.966
District:	6

Project Description: **SR 5/US-1/S DIXIE HWY** **FROM RIVIERA DR** **TO SW 27 AVE (WITH EXCEPTION)**

Type of Work: **RESURFACING** SIS or Non-SIS: **No**

Extra Description:

PHASE :	Funding Source	Proposed Funding (in $000s) <2017	2016 - 2017	2017 - 2018	2018 - 2019	2019 - 2020	2020 - 2021	>2021	All Years
	DIH	0	50	0	0	0	0	0	50
	SA	0	550	0	0	0	0	0	550
PLANNING AND DESIGN	Total	0	600	0	0	0	0	0	600
	DDR	0	0	0	655	0	0	0	655
	DIH	0	0	0	63	0	0	0	63
	DS	0	0	0	1,540	0	0	0	1,540
	NHRE	0	0	0	157	0	0	0	157

HIGHWAYS

MPO Project No:	DT4334553
LRTP Ref:	5-5
County:	MIAMI-DADE
Roadway ID:	
Lanes Exist:	
Lanes Improved:	
Lanes Added:	
Project Length:	1.966
District:	6

Project Description: **SR 5/US-1/S DIXIE HWY** **FROM RIVIERA DR** **TO SW 27 AVE (WITH EXCEPTION)**

Type of Work: **RESURFACING** SIS or Non-SIS: **No**

Extra Description:

PHASE :	Funding Source	Proposed Funding (in $000s) <2017	2016 - 2017	2017 - 2018	2018 - 2019	2019 - 2020	2020 - 2021	>2021	All Years
	SA	0	0	0	2,010	0	0	0	2,010
CONSTRUCTION	**Total**	**0**	**0**	**0**	**4,425**	**0**	**0**	**0**	**4,425**

RESPONSIBLE AGENCY: **FDOT**

Item Segment TOTAL ALL Years ALL Phases: $5,025

Item Number: 433455 Item TOTAL ALL Years ALL Phases ALL Segments: $19,965

MPO Project No:	DT4334554
LRTP Ref:	5-5
County:	MIAMI-DADE
Roadway ID:	
Lanes Exist:	
Lanes Improved:	
Lanes Added:	
Project Length:	1.839
District:	6

Project Description: **SR 5/US-1/S DIXIE HWY** **FROM EAST OF SR 9/SW 26 AVENUE** **TO SR 9A/I-95**

Type of Work: **RESURFACING** SIS or Non-SIS: **No**

Extra Description:

PHASE :	Funding Source	Proposed Funding (in $000s) <2017	2016 - 2017	2017 - 2018	2018 - 2019	2019 - 2020	2020 - 2021	>2021	All Years
	DIH	0	50	0	0	0	0	0	50
	SA	0	530	0	0	0	0	0	530
PLANNING AND DESIGN	**Total**	**0**	**580**	**0**	**0**	**0**	**0**	**0**	**580**

HIGHWAYS

MPO Project No:	DT4334554
LRTP Ref:	5-5
County:	MIAMI-DADE
Roadway ID:	
Lanes Exist:	
Lanes Improved:	
Lanes Added:	
Project Length:	1.839
District:	6

Project Description: **SR 5/US-1/S DIXIE HWY** **FROM EAST OF SR 9/SW 26 AVENUE** **TO SR 9A/I-95**

Type of Work: **RESURFACING** SIS or Non-SIS: **No**

Extra Description:

PHASE :	Funding Source	<2017	2016 - 2017	2017 - 2018	2018 - 2019	2019 - 2020	2020 - 2021	>2021	All Years
		Proposed Funding (in $000s)							
	DDR	0	0	0	0	599	0	0	599
	DIH	0	0	0	0	56	0	0	56
	DS	0	0	0	0	3,423	0	0	3,423
CONSTRUCTION	**Total**	**0**	**0**	**0**	**0**	**4,078**	**0**	**0**	**4,078**

RESPONSIBLE AGENCY: **FDOT**

Item Segment TOTAL ALL Years ALL Phases: $4,658

Item Number: 433455 **Item TOTAL ALL Years ALL Phases ALL Segments: $19,965**

MPO Project No:	DT4334851
LRTP Ref:	5-5
County:	MIAMI-DADE
Roadway ID:	87030000
Lanes Exist:	
Lanes Improved:	
Lanes Added:	
Project Length:	0.089
District:	6

Project Description: **SR 5/US-1** **AT GRAND AVENUE**

Type of Work: **INTERSECTION IMPROVEMENT** SIS or Non-SIS: **No**

Extra Description:

PHASE :	Funding Source	<2017	2016 - 2017	2017 - 2018	2018 - 2019	2019 - 2020	2020 - 2021	>2021	All Years
		Proposed Funding (in $000s)							
	DIH	25	0	0	0	0	0	0	25
	DS	6	0	0	0	0	0	0	6
	HSP	67	0	0	0	0	0	0	67
PLANNING AND DESIGN	**Total**	**98**	**0**	**0**	**0**	**0**	**0**	**0**	**98**

HIGHWAYS

MPO Project No:	DT4334851
LRTP Ref:	5-5
County:	MIAMI-DADE
Roadway ID:	87030000
Lanes Exist:	
Lanes Improved:	
Lanes Added:	
Project Length:	0.089
District:	6

Project Description: **SR 5/US-1** **AT GRAND AVENUE**

Type of Work: **INTERSECTION IMPROVEMENT** SIS or Non-SIS: **No**

Extra Description:

PHASE :	Funding Source	Proposed Funding (in $000s) <2017	2016 - 2017	2017 - 2018	2018 - 2019	2019 - 2020	2020 - 2021	>2021	All Years
	DIH	4	0	0	0	0	0	0	4
	DS	18	0	0	0	0	0	0	18
	HSP	88	18	0	0	0	0	0	106
CONSTRUCTION	**Total**	**110**	**18**	**0**	**0**	**0**	**0**	**0**	**128**

RESPONSIBLE AGENCY: **Florida Department of Transportation District 6** **Item Segment TOTAL ALL Years ALL Phases: $226**

Item Number: 433485 **Item TOTAL ALL Years ALL Phases ALL Segments: $226**

MPO Project No:	DT4334891
LRTP Ref:	5-5
County:	MIAMI-DADE
Roadway ID:	87020000
Lanes Exist:	6
Lanes Improved:	
Lanes Added:	6
Project Length:	0.587
District:	6

Project Description: **SR 5/US-1** **AT SW 104 STREET**

Type of Work: **INTERSECTION IMPROVEMENT** SIS or Non-SIS: **No**

Extra Description:

PHASE :	Funding Source	Proposed Funding (in $000s) <2017	2016 - 2017	2017 - 2018	2018 - 2019	2019 - 2020	2020 - 2021	>2021	All Years
	DIH	40	0	0	0	0	0	0	40
	DS	87	0	0	0	0	0	0	87
	HSP	253	0	0	0	0	0	0	253
PLANNING AND DESIGN	**Total**	**380**	**0**	**0**	**0**	**0**	**0**	**0**	**380**

HIGHWAYS

MPO Project No:	DT4334891
LRTP Ref:	5-5
County:	MIAMI-DADE
Roadway ID:	87020000
Lanes Exist:	6
Lanes Improved:	
Lanes Added:	6
Project Length:	0.587
District:	6

Project Description: **SR 5/US-1** **AT SW 104 STREET**

Type of Work: **INTERSECTION IMPROVEMENT** SIS or Non-SIS: **No**

Extra Description:

PHASE :	Funding Source	Proposed Funding (in $000s) <2017	2016 - 2017	2017 - 2018	2018 - 2019	2019 - 2020	2020 - 2021	>2021	All Years
	DIH	9	0	0	0	0	0	0	9
RIGHT OF WAY	**Total**	**9**	**0**	**0**	**0**	**0**	**0**	**0**	**9**
	DS	0	51	0	0	0	0	0	51
	HSP	0	0	53	0	0	0	0	53
	HSP	0	1,561	152	0	0	0	0	1,713
	SA	0	93	0	0	0	0	0	93
	SA	0	781	0	0	0	0	0	781
CONSTRUCTION	**Total**	**0**	**2,486**	**205**	**0**	**0**	**0**	**0**	**2,691**

RESPONSIBLE AGENCY: **Florida Department of Transportation District 6**

Item Segment TOTAL ALL Years ALL Phases: $3,080

Item Number: 433489 **Item TOTAL ALL Years ALL Phases ALL Segments: $3,080**

HIGHWAYS

MPO Project No:	DT4334901
LRTP Ref:	5-5
County:	MIAMI-DADE
Roadway ID:	87030000
Lanes Exist:	6
Lanes Improved:	
Lanes Added:	6
Project Length:	1.004
District:	6

Project Description: **SR 5/US-1** **FROM SANTONA STREET** **TO EAST OF GRANADA BLVD**

Type of Work: **INTERSECTION IMPROVEMENT** SIS or Non-SIS: **No**

Extra Description:

PHASE :	Funding Source	Proposed Funding (in $000s) <2017	2016 - 2017	2017 - 2018	2018 - 2019	2019 - 2020	2020 - 2021	>2021	All Years
	DIH	39	0	0	0	0	0	0	39
	DS	34	0	0	0	0	0	0	34
	HSP	211	0	0	0	0	0	0	211
PLANNING AND DESIGN	**Total**	**284**	**0**	**0**	**0**	**0**	**0**	**0**	**284**
	DIH	13	0	0	0	0	0	0	13
RIGHT OF WAY	**Total**	**13**	**0**	**0**	**0**	**0**	**0**	**0**	**13**
	DIH	35	0	0	0	0	0	0	35
	DS	40	0	0	0	0	0	0	40
	DS	1	0	0	0	0	0	0	1
	HSP	722	113	0	0	0	0	0	835
CONSTRUCTION	**Total**	**798**	**113**	**0**	**0**	**0**	**0**	**0**	**911**

RESPONSIBLE AGENCY: **Florida Department of Transportation District 6**

Item Segment TOTAL ALL Years ALL Phases: $1,208

Item Number: 433490 **Item TOTAL ALL Years ALL Phases ALL Segments: $1,208**

HIGHWAYS

MPO Project No:	DT4335341
LRTP Ref:	5-5
County:	DIST/ST-WIDE
Roadway ID:	
Lanes Exist:	
Lanes Improved:	
Lanes Added:	
Project Length:	
District:	6

Project Description: **ITS OPERATIONS HARDWARE/SOFTWARE AND REPLACEMENT EQUIPMENT**

Type of Work: **TRAFFIC MANAGEMENT CENTERS** SIS or Non-SIS: **Yes**

Extra Description:

PHASE :

Funding Source	Proposed Funding (in $000s) <2017	2016 - 2017	2017 - 2018	2018 - 2019	2019 - 2020	2020 - 2021	>2021	All Years
ACNP	194	0	0	0	0	0	0	194
DITS	227	0	125	125	125	125	375	1,102
DS	127	125	0	0	0	0	0	252
DSBD	54	0	0	0	0	0	0	54
CAPITAL Total	**602**	**125**	**125**	**125**	**125**	**125**	**375**	**1,602**

RESPONSIBLE AGENCY: **Florida Department of Transportation District 6**

Item Segment TOTAL ALL Years ALL Phases: $1,602

Item Number: 433534 **Item TOTAL ALL Years ALL Phases ALL Segments: $1,602**

MPO Project No:	DT4344431
LRTP Ref:	5-5
County:	MIAMI-DADE
Roadway ID:	87160000
Lanes Exist:	3
Lanes Improved:	
Lanes Added:	
Project Length:	0.631
District:	6

Project Description: **SR 9336/SW 344 ST FROM W OF SW 187 AVENUE TO E OF SW 182 AVENUE**

Type of Work: **SIDEWALK** SIS or Non-SIS: **No**

Extra Description:

PHASE :

Funding Source	Proposed Funding (in $000s) <2017	2016 - 2017	2017 - 2018	2018 - 2019	2019 - 2020	2020 - 2021	>2021	All Years
DDR	25	0	0	0	0	0	0	25
DIH	74	0	0	0	0	0	0	74
DS	7	0	0	0	0	0	0	7

HIGHWAYS

MPO Project No:	DT4344431
LRTP Ref:	5-5
County:	MIAMI-DADE
Roadway ID:	87160000
Lanes Exist:	3
Lanes Improved:	
Lanes Added:	
Project Length:	0.631
District:	6

Project Description: **SR 9336/SW 344 ST** **FROM W OF SW 187 AVENUE** **TO E OF SW 182 AVENUE**

Type of Work: **SIDEWALK** SIS or Non-SIS: **No**

Extra Description:

PHASE :	Funding Source	<2017	2016 - 2017	2017 - 2018	2018 - 2019	2019 - 2020	2020 - 2021	>2021	All Years
		Proposed Funding (in $000s)							
PLANNING AND DESIGN	**Total**	**106**	**0**	**0**	**0**	**0**	**0**	**0**	**106**
	DIH	10	0	0	0	0	0	0	10
	DS	100	0	0	0	0	0	0	100
RIGHT OF WAY	**Total**	**110**	**0**	**0**	**0**	**0**	**0**	**0**	**110**
	DIH	0	13	0	0	0	0	0	13
	DS	0	255	0	0	0	0	0	255
CONSTRUCTION	**Total**	**0**	**268**	**0**	**0**	**0**	**0**	**0**	**268**

RESPONSIBLE AGENCY: **Florida Department of Transportation District 6**

Item Segment TOTAL ALL Years ALL Phases: $484

Item Number: 434443 **Item TOTAL ALL Years ALL Phases ALL Segments: $484**

HIGHWAYS

MPO Project No:	DT4346051
LRTP Ref:	5-5
County:	MIAMI-DADE
Roadway ID:	87000202
Lanes Exist:	4
Lanes Improved:	2
Lanes Added:	
Project Length:	0.068
District:	6

Project Description: **91 ST/SURFSIDE ST INDIAN CREEK BRIDGE BRIDGE# 876100**

Type of Work: **PD&E/EMO STUDY**

SIS or Non-SIS: **No**

Extra Description:

PHASE :	Funding Source	Proposed Funding (in $000s) <2017	2016 - 2017	2017 - 2018	2018 - 2019	2019 - 2020	2020 - 2021	>2021	All Years
	SU	0	0	1,515	0	0	0	0	1,515
PROJECT DEVELOPMENT AND ENVIRONMENTAL	Total	0	0	1,515	0	0	0	0	1,515

RESPONSIBLE AGENCY: **Florida Department of Transportation District 6**

Item Segment TOTAL ALL Years ALL Phases: $1,515

Item Number: 434605 **Item TOTAL ALL Years ALL Phases ALL Segments: $1,515**

MPO Project No:	DT4346641
LRTP Ref:	5-5
County:	DIST/ST-WIDE
Roadway ID:	
Lanes Exist:	
Lanes Improved:	
Lanes Added:	
Project Length:	
District:	6

Project Description: **DISTRICTWIDE TRAFFIC OPERATIONS SAFETY STUDIES CONSULTANTS**

Type of Work: **SAFETY PROJECT**

SIS or Non-SIS: **No**

Extra Description:

PHASE :	Funding Source	Proposed Funding (in $000s) <2017	2016 - 2017	2017 - 2018	2018 - 2019	2019 - 2020	2020 - 2021	>2021	All Years
	DIH	0	0	0	8	0	0	0	8
	DS	0	0	300	400	300	200	0	1,200
PLANNING AND DESIGN	Total	0	0	300	408	300	200	0	1,208

RESPONSIBLE AGENCY: **Florida Department of Transportation District 6**

Item Segment TOTAL ALL Years ALL Phases: $1,208

Item Number: 434664 **Item TOTAL ALL Years ALL Phases ALL Segments: $1,208**

HIGHWAYS

MPO Project No:	DT4346761
LRTP Ref:	5-5
County:	MIAMI-DADE
Roadway ID:	
Lanes Exist:	
Lanes Improved:	
Lanes Added:	
Project Length:	
District:	6

Project Description: **SR 9A/I-95 EXPRESS OPERATIONS & MAINTENANCE INCIDENT MGMT/RD RANGERS**

Type of Work: **OTHER ITS**

SIS or Non-SIS: **Yes**

Extra Description:

PHASE :	Funding Source	Proposed Funding (in $000s) <2017	2016 - 2017	2017 - 2018	2018 - 2019	2019 - 2020	2020 - 2021	>2021	All Years
	TOBD	0	0	0	5	0	0	0	5
CONSTRUCTION	**Total**	**0**	**0**	**0**	**5**	**0**	**0**	**0**	**5**
	TOBD	0	0	0	3,900	3,900	3,900	0	11,700
OPERATIONS	**Total**	**0**	**0**	**0**	**3,900**	**3,900**	**3,900**	**0**	**11,700**

RESPONSIBLE AGENCY: **Florida Department of Transportation District 6**

Item Segment TOTAL ALL Years ALL Phases: $11,705

Item Number: 434676 **Item TOTAL ALL Years ALL Phases ALL Segments: $11,705**

MPO Project No:	DT4346921
LRTP Ref:	5-5
County:	MIAMI-DADE
Roadway ID:	87067510
Lanes Exist:	2
Lanes Improved:	
Lanes Added:	
Project Length:	0.065
District:	6

Project Description: **SOUTH MIAMI AVENUE** **FROM SW 10 STREET** **TO SW 9 STREET**

Type of Work: **BIKE LANE/SIDEWALK**

SIS or Non-SIS: **No**

Extra Description:

PHASE :	Funding Source	Proposed Funding (in $000s) <2017	2016 - 2017	2017 - 2018	2018 - 2019	2019 - 2020	2020 - 2021	>2021	All Years
	LF	75	0	0	0	0	0	0	75
PLANNING AND DESIGN	**Total**	**75**	**0**	**0**	**0**	**0**	**0**	**0**	**75**
	LF	0	0	0	25	0	0	0	25

HIGHWAYS

MPO Project No:	DT4346921
LRTP Ref:	5-5
County:	MIAMI-DADE
Roadway ID:	87067510
Lanes Exist:	2
Lanes Improved:	
Lanes Added:	
Project Length:	0.065
District:	6

Project Description: **SOUTH MIAMI AVENUE** **FROM SW 10 STREET** **TO SW 9 STREET**

Type of Work: **BIKE LANE/SIDEWALK** SIS or Non-SIS: **No**

Extra Description:

PHASE :	Funding Source	Proposed Funding (in $000s) <2017	2016 - 2017	2017 - 2018	2018 - 2019	2019 - 2020	2020 - 2021	>2021	All Years
	SA	0	0	0	5	0	0	0	5
	TALU	0	0	0	400	0	0	0	400
CONSTRUCTION	Total	0	0	0	430	0	0	0	430

RESPONSIBLE AGENCY: **CITY OF MIAMI**

Item Segment TOTAL ALL Years ALL Phases: $505

Item Number: 434692 **Item TOTAL ALL Years ALL Phases ALL Segments: $505**

MPO Project No:	DT4347661
LRTP Ref:	5-5
County:	MIAMI-DADE
Roadway ID:	87281000
Lanes Exist:	
Lanes Improved:	
Lanes Added:	
Project Length:	0.091
District:	6

Project Description: **SR 953/LEJEUNE ROAD** **AT BIRD ROAD**

Type of Work: **INTERSECTION IMPROVEMENT** SIS or Non-SIS: **No**

Extra Description:

PHASE :	Funding Source	Proposed Funding (in $000s) <2017	2016 - 2017	2017 - 2018	2018 - 2019	2019 - 2020	2020 - 2021	>2021	All Years
	DDR	50	0	0	0	0	0	0	50
	DIH	37	0	0	0	0	0	0	37
	DS	77	0	0	0	0	0	0	77

HIGHWAYS

MPO Project No:	DT4347661
LRTP Ref:	5-5
County:	MIAMI-DADE
Roadway ID:	87281000
Lanes Exist:	
Lanes Improved:	
Lanes Added:	
Project Length:	0.091
District:	6

Project Description: **SR 953/LEJEUNE ROAD** **AT BIRD ROAD**

Type of Work: **INTERSECTION IMPROVEMENT** SIS or Non-SIS: **No**

Extra Description:

PHASE :	Funding Source	Proposed Funding (in $000s) <2017	2016 - 2017	2017 - 2018	2018 - 2019	2019 - 2020	2020 - 2021	>2021	All Years
	HSP	200	0	0	0	0	0	0	200
PLANNING AND DESIGN	**Total**	**364**	**0**	**0**	**0**	**0**	**0**	**0**	**364**
	DIH	10	0	0	0	0	0	0	10
	DS	63	20	0	0	0	0	0	83
	HSP	2,164	0	0	0	0	0	0	2,164
RIGHT OF WAY	**Total**	**2,237**	**20**	**0**	**0**	**0**	**0**	**0**	**2,257**
	DIH	0	0	32	0	0	0	0	32
	DS	0	0	11	0	0	0	0	11
	HSP	0	0	732	0	0	0	0	732
CONSTRUCTION	**Total**	**0**	**0**	**775**	**0**	**0**	**0**	**0**	**775**

RESPONSIBLE AGENCY: **Florida Department of Transportation District 6**

Item Segment TOTAL ALL Years ALL Phases: $3,396

Item Number: 434766 **Item TOTAL ALL Years ALL Phases ALL Segments: $3,396**

HIGHWAYS

MPO Project No:	DT4347681
LRTP Ref:	5-5
County:	MIAMI-DADE
Roadway ID:	87038000
Lanes Exist:	6
Lanes Improved:	
Lanes Added:	
Project Length:	1.078
District:	6

Project Description: **SR 932/NW 103 STREET** **FROM SR 826** **TO WEST 12TH AVENUE**

Type of Work: **INTERSECTION IMPROVEMENT** SIS or Non-SIS: **No**

Extra Description:

PHASE :	Funding Source	Proposed Funding (in $000s) <2017	2016 - 2017	2017 - 2018	2018 - 2019	2019 - 2020	2020 - 2021	>2021	All Years
	DIH	43	0	0	0	0	0	0	43
	DS	194	0	0	0	0	0	0	194
	HSP	294	0	0	0	0	0	0	294
PLANNING AND DESIGN	**Total**	**531**	**0**	**0**	**0**	**0**	**0**	**0**	**531**
	DIH	40	0	0	0	0	0	0	40
	DS	234	0	0	0	0	0	0	234
RIGHT OF WAY	**Total**	**274**	**0**	**0**	**0**	**0**	**0**	**0**	**274**
	DIH	0	26	0	0	0	0	0	26
	DS	0	21	21	0	0	0	0	42
	HSP	0	506	53	0	0	0	0	559
CONSTRUCTION	**Total**	**0**	**553**	**74**	**0**	**0**	**0**	**0**	**627**

RESPONSIBLE AGENCY: **Florida Department of Transportation District 6**

Item Segment TOTAL ALL Years ALL Phases: **$1,432**

Item Number: **434768** **Item TOTAL ALL Years ALL Phases ALL Segments:** **$2,383**

HIGHWAYS

MPO Project No:	DT4347682
LRTP Ref:	5-5
County:	MIAMI-DADE
Roadway ID:	87038000
Lanes Exist:	5
Lanes Improved:	
Lanes Added:	5
Project Length:	2.243
District:	6

Project Description: **SR 932/NW 103 STREET** **FROM E OF WEST 12 AVENUE** **TO EAST 5 AVENUE**

Type of Work: **INTERSECTION IMPROVEMENT** SIS or Non-SIS: **No**

Extra Description:

PHASE :	Funding Source	Proposed Funding (in $000s) <2017	2016 - 2017	2017 - 2018	2018 - 2019	2019 - 2020	2020 - 2021	>2021	All Years
	DIH	15	0	0	0	0	0	0	15
	DS	256	0	0	0	0	0	0	256
PLANNING AND DESIGN	**Total**	**271**	**0**	**0**	**0**	**0**	**0**	**0**	**271**
	DDR	0	591	63	0	0	0	0	654
	DIH	0	26	0	0	0	0	0	26
CONSTRUCTION	**Total**	**0**	**617**	**63**	**0**	**0**	**0**	**0**	**680**

RESPONSIBLE AGENCY: **Florida Department of Transportation District 6** **Item Segment TOTAL ALL Years ALL Phases: $951**

Item Number: 434768 **Item TOTAL ALL Years ALL Phases ALL Segments: $2,383**

MPO Project No:	DT4347691
LRTP Ref:	5-5
County:	MIAMI-DADE
Roadway ID:	87281000
Lanes Exist:	6
Lanes Improved:	
Lanes Added:	6
Project Length:	0.863
District:	6

Project Description: **SR 953/LEJEUNE ROAD** **FROM SW 2 STREET** **TO NW 11 STREET**

Type of Work: **INTERSECTION IMPROVEMENT** SIS or Non-SIS: **No**

Extra Description:

PHASE :	Funding Source	Proposed Funding (in $000s) <2017	2016 - 2017	2017 - 2018	2018 - 2019	2019 - 2020	2020 - 2021	>2021	All Years
	DIH	26	0	0	0	0	0	0	26
	DS	14	0	0	0	0	0	0	14

HIGHWAYS

MPO Project No:	DT4347691
LRTP Ref:	5-5
County:	MIAMI-DADE
Roadway ID:	87281000
Lanes Exist:	6
Lanes Improved:	
Lanes Added:	6
Project Length:	0.863
District:	6

Project Description: **SR 953/LEJEUNE ROAD** **FROM SW 2 STREET** **TO NW 11 STREET**

Type of Work: **INTERSECTION IMPROVEMENT** SIS or Non-SIS: **No**

Extra Description:

PHASE :	Funding Source	Proposed Funding (in $000s) <2017	2016 - 2017	2017 - 2018	2018 - 2019	2019 - 2020	2020 - 2021	>2021	All Years
	HSP	262	0	0	0	0	0	0	262
PLANNING AND DESIGN	**Total**	**302**	**0**	**0**	**0**	**0**	**0**	**0**	**302**
	DIH	36	0	0	0	0	0	0	36
	DS	88	0	200	0	0	0	0	288
	DSBD	0	2,301	0	0	0	0	0	2,301
RIGHT OF WAY	**Total**	**124**	**2,301**	**200**	**0**	**0**	**0**	**0**	**2,625**
	DIH	0	0	39	0	0	0	0	39
	DS	0	0	73	0	0	0	0	73
	HSP	0	0	707	0	0	0	0	707
CONSTRUCTION	**Total**	**0**	**0**	**819**	**0**	**0**	**0**	**0**	**819**

RESPONSIBLE AGENCY: **Florida Department of Transportation District 6**

Item Segment TOTAL ALL Years ALL Phases: $3,746

Item Number: 434769 **Item TOTAL ALL Years ALL Phases ALL Segments: $3,746**

HIGHWAYS

MPO Project No:	DT4347711
LRTP Ref:	5-5
County:	MIAMI-DADE
Roadway ID:	87044000
Lanes Exist:	5
Lanes Improved:	
Lanes Added:	5
Project Length:	0.300
District:	6

Project Description: **SR 976/BIRD ROAD** **FROM SW 57TH AVENUE** **TO ALHAMBRA CIRCLE**

Type of Work: **INTERSECTION IMPROVEMENT** SIS or Non-SIS: **No**

Extra Description:

PHASE :	Funding Source	Proposed Funding (in $000s) <2017	2016 - 2017	2017 - 2018	2018 - 2019	2019 - 2020	2020 - 2021	>2021	All Years
	DDR	33	0	0	0	0	0	0	33
	DIH	11	0	0	0	0	0	0	11
	DS	13	0	0	0	0	0	0	13
	HSP	227	0	0	0	0	0	0	227
PLANNING AND DESIGN	**Total**	**284**	**0**	**0**	**0**	**0**	**0**	**0**	**284**
	DIH	1	0	0	0	0	0	0	1
	DS	17	95	0	0	0	0	0	112
RIGHT OF WAY	**Total**	**18**	**95**	**0**	**0**	**0**	**0**	**0**	**113**
	DIH	0	0	42	0	0	0	0	42
	DS	0	0	58	0	0	0	0	58
	HSP	0	0	981	0	0	0	0	981
	SA	0	0	216	0	0	0	0	216
CONSTRUCTION	**Total**	**0**	**0**	**1,297**	**0**	**0**	**0**	**0**	**1,297**

RESPONSIBLE AGENCY: **Florida Department of Transportation District 6**

Item Segment TOTAL ALL Years ALL Phases: **$1,694**

Item Number: **434771** **Item TOTAL ALL Years ALL Phases ALL Segments:** **$1,694**

HIGHWAYS

MPO Project No:	DT4347721
LRTP Ref:	5-5
County:	MIAMI-DADE
Roadway ID:	87120000
Lanes Exist:	4
Lanes Improved:	
Lanes Added:	4
Project Length:	0.108
District:	6

Project Description: **SR 90/SW 8TH STREET** **AT SW 67TH AVENUE**

Type of Work: **INTERSECTION IMPROVEMENT**

SIS or Non-SIS: **No**

Extra Description:

PHASE :	Funding Source	Proposed Funding (in $000s) <2017	2016 - 2017	2017 - 2018	2018 - 2019	2019 - 2020	2020 - 2021	>2021	All Years
	DDR	183	0	0	0	0	0	0	183
	DIH	39	0	0	0	0	0	0	39
	DS	11	0	0	0	0	0	0	11
PLANNING AND DESIGN	**Total**	**233**	**0**	**0**	**0**	**0**	**0**	**0**	**233**
	LF	0	4	0	0	0	0	0	4
RAILROAD & UTILITIES	**Total**	**0**	**4**	**0**	**0**	**0**	**0**	**0**	**4**
	DIH	0	22	0	0	0	0	0	22
	DS	0	15	0	0	0	0	0	15
	HSP	0	426	0	0	0	0	0	426
CONSTRUCTION	**Total**	**0**	**463**	**0**	**0**	**0**	**0**	**0**	**463**

RESPONSIBLE AGENCY: **Florida Department of Transportation District 6**

Item Segment TOTAL ALL Years ALL Phases: $700

Item Number: 434772 **Item TOTAL ALL Years ALL Phases ALL Segments: $700**

HIGHWAYS

MPO Project No:	DT4347731
LRTP Ref:	5-5
County:	MIAMI-DADE
Roadway ID:	87060000
Lanes Exist:	
Lanes Improved:	
Lanes Added:	
Project Length:	1.279
District:	6

Project Description: **SR A1A/COLLINS AVE** **FROM 4700 BLOCK** **TO 5800 BLOCK**

Type of Work: **INTERSECTION IMPROVEMENT** SIS or Non-SIS: **No**

Extra Description:

PHASE :	Funding Source	Proposed Funding (in $000s) <2017	2016 - 2017	2017 - 2018	2018 - 2019	2019 - 2020	2020 - 2021	>2021	All Years
	DIH	20	0	0	0	0	0	0	20
	DS	141	0	0	0	0	0	0	141
	HSP	738	0	0	0	0	0	0	738
PLANNING AND DESIGN	**Total**	**899**	**0**	**0**	**0**	**0**	**0**	**0**	**899**
	DIH	0	25	0	0	0	0	0	25
	DS	0	184	0	0	0	0	0	184
RIGHT OF WAY	**Total**	**0**	**209**	**0**	**0**	**0**	**0**	**0**	**209**
	DIH	0	0	104	0	0	0	0	104
	DS	0	0	148	0	0	0	0	148
	HSP	0	0	2,391	0	0	0	0	2,391
CONSTRUCTION	**Total**	**0**	**0**	**2,643**	**0**	**0**	**0**	**0**	**2,643**

RESPONSIBLE AGENCY: **Florida Department of Transportation District 6**

Item Segment TOTAL ALL Years ALL Phases: $3,751

Item Number: 434773 **Item TOTAL ALL Years ALL Phases ALL Segments: $3,751**

HIGHWAYS

MPO Project No:	DT4347761
LRTP Ref:	5-5
County:	MIAMI-DADE
Roadway ID:	87001000
Lanes Exist:	4
Lanes Improved:	
Lanes Added:	4
Project Length:	0.788
District:	6

Project Description: **SR 94/KENDALL DRIVE AND SR 985/SW 107 AVENUE**

Type of Work: **INTERSECTION IMPROVEMENT**

SIS or Non-SIS: **No**

Extra Description:

PHASE :	Funding Source	Proposed Funding (in $000s) <2017	2016 - 2017	2017 - 2018	2018 - 2019	2019 - 2020	2020 - 2021	>2021	All Years
	DDR	44	0	0	0	0	0	0	44
	DIH	47	0	0	0	0	0	0	47
	DS	36	0	0	0	0	0	0	36
	HSP	302	0	0	0	0	0	0	302
PLANNING AND DESIGN	**Total**	**429**	**0**	**0**	**0**	**0**	**0**	**0**	**429**
	LF	0	13	0	0	0	0	0	13
RAILROAD & UTILITIES	**Total**	**0**	**13**	**0**	**0**	**0**	**0**	**0**	**13**
	DIH	0	43	0	0	0	0	0	43
	DS	0	268	0	0	0	0	0	268
	HSP	0	1,312	116	0	0	0	0	1,428
CONSTRUCTION	**Total**	**0**	**1,623**	**116**	**0**	**0**	**0**	**0**	**1,739**

RESPONSIBLE AGENCY: **Florida Department of Transportation District 6**

Item Segment TOTAL ALL Years ALL Phases: $2,181

Item Number: 434776

Item TOTAL ALL Years ALL Phases ALL Segments: $2,181

HIGHWAYS

MPO Project No:	DT4347781
LRTP Ref:	5-5
County:	MIAMI-DADE
Roadway ID:	87016000
Lanes Exist:	4
Lanes Improved:	
Lanes Added:	
Project Length:	0.585
District:	6

Project Description: **SR 112/ARTHUR GODFREY** **FROM ALTON ROAD** **TO WEST OF PINE TREE**

Type of Work: **INTERSECTION IMPROVEMENT** SIS or Non-SIS: **No**

Extra Description:

PHASE :	Funding Source	Proposed Funding (in $000s) <2017	2016 - 2017	2017 - 2018	2018 - 2019	2019 - 2020	2020 - 2021	>2021	All Years
	DDR	31	0	0	0	0	0	0	31
	DIH	16	0	0	0	0	0	0	16
	DS	3	0	0	0	0	0	0	3
	HSP	323	0	0	0	0	0	0	323
	SA	31	0	0	0	0	0	0	31
PLANNING AND DESIGN	**Total**	**404**	**0**	**0**	**0**	**0**	**0**	**0**	**404**
	DS	0	21	0	0	0	0	0	21
	HSP	0	1,396	332	0	0	0	0	1,728
	SA	0	758	0	0	0	0	0	758
CONSTRUCTION	**Total**	**0**	**2,175**	**332**	**0**	**0**	**0**	**0**	**2,507**

RESPONSIBLE AGENCY: **Florida Department of Transportation District 6**

Item Segment TOTAL ALL Years ALL Phases: $2,911

Item Number: 434778 **Item TOTAL ALL Years ALL Phases ALL Segments: $2,911**

HIGHWAYS

MPO Project No:	DT4348454
LRTP Ref:	5-5
County:	MIAMI-DADE
Roadway ID:	87044000
Lanes Exist:	6
Lanes Improved:	
Lanes Added:	
Project Length:	8.466
District:	6

Project Description: **SR 976/BIRD ROAD** **FROM SR 821/HEFT** **TO US 1/SOUTH DIXIE HWY**

Type of Work: **TRANSPORTATION PLANNING** SIS or Non-SIS: **No**

Extra Description:

PHASE :	Funding Source	<2017	2016 - 2017	2017 - 2018	2018 - 2019	2019 - 2020	2020 - 2021	>2021	All Years
		Proposed Funding (in $000s)							
	DDR	0	670	0	0	0	0	0	670
PROJECT DEVELOPMENT AND ENVIRONMENTAL	**Total**	**0**	**670**	**0**	**0**	**0**	**0**	**0**	**670**

RESPONSIBLE AGENCY: **Florida Department of Transportation District 6**

Item Segment TOTAL ALL Years ALL Phases: $670

Item Number: 434845 **Item TOTAL ALL Years ALL Phases ALL Segments: $670**

MPO Project No:	DT4349221
LRTP Ref:	5-5
County:	MIAMI-DADE
Roadway ID:	87110000
Lanes Exist:	2
Lanes Improved:	
Lanes Added:	
Project Length:	3.192
District:	6

Project Description: **SR 90/TAMIAMI TRAIL** **FROM MP 14.038** **TO MP 17.230**

Type of Work: **NEW BRIDGE - NO ADDED CAPACITY** SIS or Non-SIS: **No**

Extra Description:

PHASE :	Funding Source	<2017	2016 - 2017	2017 - 2018	2018 - 2019	2019 - 2020	2020 - 2021	>2021	All Years
		Proposed Funding (in $000s)							
	DIH	149	0	0	0	0	0	0	149
	DS	3,722	0	0	0	0	0	0	3,722
PLANNING AND DESIGN	**Total**	**3,871**	**0**	**0**	**0**	**0**	**0**	**0**	**3,871**
	DIH	32	0	0	0	0	0	0	32
	DS	114	0	0	0	0	0	0	114
RIGHT OF WAY	**Total**	**146**	**0**	**0**	**0**	**0**	**0**	**0**	**146**

HIGHWAYS

MPO Project No:	DT4349221
LRTP Ref:	5-5
County:	MIAMI-DADE
Roadway ID:	87110000
Lanes Exist:	2
Lanes Improved:	
Lanes Added:	
Project Length:	3.192
District:	6

Project Description: **SR 90/TAMIAMI TRAIL** **FROM MP 14.038** **TO MP 17.230**

Type of Work: **NEW BRIDGE - NO ADDED CAPACITY** SIS or Non-SIS: **No**

Extra Description:

PHASE :	Funding Source	Proposed Funding (in $000s) <2017	2016 - 2017	2017 - 2018	2018 - 2019	2019 - 2020	2020 - 2021	>2021	All Years
	ACEM	42,000	0	0	0	0	0	0	42,000
	DI	150	7,175	0	0	0	0	0	7,325
	DI	53,246	0	0	0	0	0	0	53,246
	DIH	49	154	158	108	0	0	0	469
	DS	0	4,231	105	0	0	0	0	4,336
	PLH	10,000	0	0	0	0	0	0	10,000
	TIGR	20,000	0	0	0	0	0	0	20,000
DESIGN/BUILD	**Total**	**125,445**	**11,560**	**263**	**108**	**0**	**0**	**0**	**137,376**
	DS	0	0	0	0	2,500	0	0	2,500
ALTERNATIVE CONTRACTING INCENTIVES	**Total**	**0**	**0**	**0**	**0**	**2,500**	**0**	**0**	**2,500**

RESPONSIBLE AGENCY: **Florida Department of Transportation District 6**

Item Segment TOTAL ALL Years ALL Phases: $143,893

Item Number: 434922 **Item TOTAL ALL Years ALL Phases ALL Segments: $143,893**

HIGHWAYS

MPO Project No:	DT4351731
LRTP Ref:	5-5
County:	MIAMI-DADE
Roadway ID:	87134000
Lanes Exist:	6
Lanes Improved:	
Lanes Added:	
Project Length:	1.470
District:	6

Project Description: **SR 825/SW 137 AVENUE** **FROM SR 90/SW 8 STREET** **TO NW 12 STREET**

Type of Work: **LANDSCAPING** SIS or Non-SIS: **No**

Extra Description:

PHASE :	Funding Source	Proposed Funding (in $000s) <2017	2016 - 2017	2017 - 2018	2018 - 2019	2019 - 2020	2020 - 2021	>2021	All Years
	DIH	0	0	10	0	0	0	0	10
	DS	0	0	80	0	0	0	0	80
PLANNING AND DESIGN	**Total**	**0**	**0**	**90**	**0**	**0**	**0**	**0**	**90**
	DIH	0	0	0	0	17	0	0	17
	DS	0	0	0	0	605	0	0	605
CONSTRUCTION	**Total**	**0**	**0**	**0**	**0**	**622**	**0**	**0**	**622**

RESPONSIBLE AGENCY: **Florida Department of Transportation District 6**

Item Segment TOTAL ALL Years ALL Phases: $712

Item Number: 435173 **Item TOTAL ALL Years ALL Phases ALL Segments: $712**

HIGHWAYS

MPO Project No: DT4352011
LRTP Ref: 5-5
County: DIST/ST-WIDE
Roadway ID:
Lanes Exist:
Lanes Improved:
Lanes Added:
Project Length:
District: 6

Project Description: **DISTRICT 6 DISTRICTWIDE TRAFFIC SIGNAL SYSTEMS RETIMING PROJECT**

Type of Work: **TRAFFIC CONTROL DEVICES/SYSTEM** SIS or Non-SIS: **No**

Extra Description:

PHASE :	Funding Source	Proposed Funding (in $000s) <2017	2016 - 2017	2017 - 2018	2018 - 2019	2019 - 2020	2020 - 2021	>2021	All Years
		1,056	0	0	0	0	0	0	1,056
PLANNING AND DESIGN	**Total**	**1,056**	**0**	**0**	**0**	**0**	**0**	**0**	**1,056**

RESPONSIBLE AGENCY: **Florida Department of Transportation District 6**

Item Segment TOTAL ALL Years ALL Phases: $1,056

Item Number: 435201 **Item TOTAL ALL Years ALL Phases ALL Segments: $9,729**

MPO Project No: DT4352012
LRTP Ref: 5-5
County: DIST/ST-WIDE
Roadway ID:
Lanes Exist:
Lanes Improved:
Lanes Added:
Project Length:
District: 6

Project Description: **DISTRICT 6 SIGNAL RETIMING SERVICES**

Type of Work: **TRAFFIC CONTROL DEVICES/SYSTEM** SIS or Non-SIS: **No**

Extra Description:

PHASE :	Funding Source	Proposed Funding (in $000s) <2017	2016 - 2017	2017 - 2018	2018 - 2019	2019 - 2020	2020 - 2021	>2021	All Years
	DIH	13	0	0	0	0	0	0	13
	DITS	1,232	1,232	1,232	0	0	0	0	3,696
PLANNING AND DESIGN	**Total**	**1,245**	**1,232**	**1,232**	**0**	**0**	**0**	**0**	**3,709**

RESPONSIBLE AGENCY: **FDOT**

Item Segment TOTAL ALL Years ALL Phases: $3,709

Item Number: 435201 **Item TOTAL ALL Years ALL Phases ALL Segments: $9,729**

HIGHWAYS

MPO Project No:	DT4352013
LRTP Ref:	5-5
County:	DIST/ST-WIDE
Roadway ID:	
Lanes Exist:	
Lanes Improved:	
Lanes Added:	
Project Length:	
District:	6

Project Description: **TRAFFIC ENGINEERING DATA COLLECTION - CONTINUING SERVICES CONTRACT**

Type of Work: **TRAFFIC CONTROL DEVICES/SYSTEM** SIS or Non-SIS: **No**

Extra Description:

PHASE :	Funding Source	Proposed Funding (in $000s) <2017	2016 - 2017	2017 - 2018	2018 - 2019	2019 - 2020	2020 - 2021	>2021	All Years
	DS	0	500	500	500	500	500	0	2,500
PLANNING AND DESIGN	**Total**	**0**	**500**	**500**	**500**	**500**	**500**	**0**	**2,500**

RESPONSIBLE AGENCY: **FDOT**

Item Segment TOTAL ALL Years ALL Phases: $2,500

Item Number: 435201 Item TOTAL ALL Years ALL Phases ALL Segments: $9,729

MPO Project No:	DT4352014
LRTP Ref:	5-5
County:	DIST/ST-WIDE
Roadway ID:	
Lanes Exist:	
Lanes Improved:	
Lanes Added:	
Project Length:	
District:	6

Project Description: **DISTRICT 6 SIGNAL RETIMING SERVICES**

Type of Work: **TRAFFIC CONTROL DEVICES/SYSTEM** SIS or Non-SIS: **No**

Extra Description:

PHASE :	Funding Source	Proposed Funding (in $000s) <2017	2016 - 2017	2017 - 2018	2018 - 2019	2019 - 2020	2020 - 2021	>2021	All Years
	DITS	0	0	0	1,232	1,232	0	0	2,464
PLANNING AND DESIGN	**Total**	**0**	**0**	**0**	**1,232**	**1,232**	**0**	**0**	**2,464**

RESPONSIBLE AGENCY: **FDOT**

Item Segment TOTAL ALL Years ALL Phases: $2,464

Item Number: 435201 Item TOTAL ALL Years ALL Phases ALL Segments: $9,729

HIGHWAYS

MPO Project No:	DT4354121
LRTP Ref:	5-5
County:	MIAMI-DADE
Roadway ID:	
Lanes Exist:	
Lanes Improved:	
Lanes Added:	
Project Length:	
District:	6

Project Description: **I-75 EXPRESS TOLL OPERATIONS MIAMI-DADE COUNTY**

Type of Work: **TOLL COLLECTION**

SIS or Non-SIS: **No**

Extra Description:

PHASE :	Funding Source	Proposed Funding (in $000s) <2017	2016 - 2017	2017 - 2018	2018 - 2019	2019 - 2020	2020 - 2021	>2021	All Years
	TOBG	2,115	2,215	2,315	2,350	2,404	2,415	0	13,814
OPERATIONS	**Total**	**2,115**	**2,215**	**2,315**	**2,350**	**2,404**	**2,415**	**0**	**13,814**

RESPONSIBLE AGENCY: **Florida Department of Transportation District 6**

Item Segment TOTAL ALL Years ALL Phases: $13,814

Item Number: 435412 **Item TOTAL ALL Years ALL Phases ALL Segments: $13,814**

MPO Project No:	DT4354781
LRTP Ref:	6-50
County:	MIAMI-DADE
Roadway ID:	
Lanes Exist:	
Lanes Improved:	
Lanes Added:	
Project Length:	
District:	6

Project Description: **SAFE RTS TO SCHOOL N BEACH ELEMENTARY & NAUTILUS MIDDLE SCHOOL**

Type of Work: **PEDESTRIAN SAFETY IMPROVEMENT**

SIS or Non-SIS: **No**

Extra Description:

PHASE :	Funding Source	Proposed Funding (in $000s) <2017	2016 - 2017	2017 - 2018	2018 - 2019	2019 - 2020	2020 - 2021	>2021	All Years
	SA	0	2	0	0	0	0	0	2
	TALU	0	89	0	0	0	0	0	89
CONSTRUCTION	**Total**	**0**	**91**	**0**	**0**	**0**	**0**	**0**	**91**

RESPONSIBLE AGENCY: **Florida Department of Transportation District 6**

Item Segment TOTAL ALL Years ALL Phases: $91

Item Number: 435478 **Item TOTAL ALL Years ALL Phases ALL Segments: $91**

HIGHWAYS

MPO Project No:	DT4354791
LRTP Ref:	6-50
County:	MIAMI-DADE
Roadway ID:	
Lanes Exist:	
Lanes Improved:	
Lanes Added:	
Project Length:	
District:	6

Project Description: **SAFE RTS TO SCHOOL FEINBERG-FISHER K-8 CENTR**

Type of Work: **PEDESTRIAN SAFETY IMPROVEMENT** SIS or Non-SIS: **No**

Extra Description:

PHASE :	Funding Source	Proposed Funding (in $000s) <2017	2016 - 2017	2017 - 2018	2018 - 2019	2019 - 2020	2020 - 2021	>2021	All Years
	SA	5	0	0	0	0	0	0	5
	SE	15	0	0	0	0	0	0	15
PLANNING AND DESIGN	**Total**	**20**	**0**	**0**	**0**	**0**	**0**	**0**	**20**
	SA	0	2	0	0	0	0	0	2
	TALU	0	161	0	0	0	0	0	161
CONSTRUCTION	**Total**	**0**	**163**	**0**	**0**	**0**	**0**	**0**	**163**

RESPONSIBLE AGENCY: **Florida Department of Transportation District 6**

Item Segment TOTAL ALL Years ALL Phases: $183

Item Number: 435479 **Item TOTAL ALL Years ALL Phases ALL Segments: $183**

MPO Project No:	DT4354801
LRTP Ref:	6-50
County:	MIAMI-DADE
Roadway ID:	
Lanes Exist:	
Lanes Improved:	
Lanes Added:	
Project Length:	
District:	6

Project Description: **SAFE RTS TO SCHOOL HIALEAH GARDNS ELEMENTARY**

Type of Work: **PEDESTRIAN SAFETY IMPROVEMENT** SIS or Non-SIS: **No**

Extra Description:

PHASE :	Funding Source	Proposed Funding (in $000s) <2017	2016 - 2017	2017 - 2018	2018 - 2019	2019 - 2020	2020 - 2021	>2021	All Years
	SA	3	0	0	0	0	0	0	3
	TALU	19	0	0	0	0	0	0	19

HIGHWAYS

MPO Project No:	DT4354801
LRTP Ref:	6-50
County:	MIAMI-DADE
Roadway ID:	
Lanes Exist:	
Lanes Improved:	
Lanes Added:	
Project Length:	
District:	6

Project Description: **SAFE RTS TO SCHOOL HIALEAH GARDNS ELEMENTARY**

Type of Work: **PEDESTRIAN SAFETY IMPROVEMENT** SIS or Non-SIS: **No**

Extra Description:

PHASE :	Funding Source	Proposed Funding (in $000s) <2017	2016 - 2017	2017 - 2018	2018 - 2019	2019 - 2020	2020 - 2021	>2021	All Years
PLANNING AND DESIGN	**Total**	**22**	**0**	**0**	**0**	**0**	**0**	**0**	**22**
	SA	0	2	0	0	0	0	0	2
	TALU	0	147	0	0	0	0	0	147
CONSTRUCTION	**Total**	**0**	**149**	**0**	**0**	**0**	**0**	**0**	**149**

RESPONSIBLE AGENCY: **Florida Department of Transportation District 6**

Item Segment TOTAL ALL Years ALL Phases: $171

Item Number: 435480 **Item TOTAL ALL Years ALL Phases ALL Segments: $171**

MPO Project No:	DT4354811
LRTP Ref:	6-50
County:	MIAMI-DADE
Roadway ID:	
Lanes Exist:	
Lanes Improved:	
Lanes Added:	
Project Length:	
District:	6

Project Description: **SAFE RTS TO SCHOOL KINLOCH PARK ELEMENTARY & MIDDLE SCHOOLS**

Type of Work: **PEDESTRIAN SAFETY IMPROVEMENT** SIS or Non-SIS: **No**

Extra Description:

PHASE :	Funding Source	Proposed Funding (in $000s) <2017	2016 - 2017	2017 - 2018	2018 - 2019	2019 - 2020	2020 - 2021	>2021	All Years
	SA	3	0	0	0	0	0	0	3
	TALU	20	0	0	0	0	0	0	20
PLANNING AND DESIGN	**Total**	**23**	**0**	**0**	**0**	**0**	**0**	**0**	**23**
	SA	0	2	0	0	0	0	0	2

HIGHWAYS

MPO Project No:	DT4354811
LRTP Ref:	6-50
County:	MIAMI-DADE
Roadway ID:	
Lanes Exist:	
Lanes Improved:	
Lanes Added:	
Project Length:	
District:	6

Project Description: **SAFE RTS TO SCHOOL KINLOCH PARK ELEMENTARY & MIDDLE SCHOOLS**

Type of Work: **PEDESTRIAN SAFETY IMPROVEMENT** SIS or Non-SIS: **No**

Extra Description:

PHASE :	Funding Source	Proposed Funding (in $000s) <2017	2016 - 2017	2017 - 2018	2018 - 2019	2019 - 2020	2020 - 2021	>2021	All Years
	TALU	0	155	0	0	0	0	0	155
CONSTRUCTION	**Total**	**0**	**157**	**0**	**0**	**0**	**0**	**0**	**157**

RESPONSIBLE AGENCY: **Miami-Dade Dept. of Transportation and Public Works** **Item Segment TOTAL ALL Years ALL Phases: $180**

Item Number: 435481 **Item TOTAL ALL Years ALL Phases ALL Segments: $180**

MPO Project No:	DT4355051
LRTP Ref:	6-4
County:	MIAMI-DADE
Roadway ID:	
Lanes Exist:	
Lanes Improved:	
Lanes Added:	
Project Length:	
District:	6

Project Description: **CITY OF MIAMI GARDENS NW 191 ST/BETTY FERGUSON RECREATION COMPLEX**

Type of Work: **BIKE PATH/TRAIL** SIS or Non-SIS: **No**

Extra Description:

PHASE :	Funding Source	Proposed Funding (in $000s) <2017	2016 - 2017	2017 - 2018	2018 - 2019	2019 - 2020	2020 - 2021	>2021	All Years
	LF	111	0	0	0	0	0	0	111
PLANNING AND DESIGN	**Total**	**111**	**0**	**0**	**0**	**0**	**0**	**0**	**111**
	LF	0	0	219	0	0	0	0	219

HIGHWAYS

MPO Project No:	DT4355051
LRTP Ref:	6-4
County:	MIAMI-DADE
Roadway ID:	
Lanes Exist:	
Lanes Improved:	
Lanes Added:	
Project Length:	
District:	6

Project Description: **CITY OF MIAMI GARDENS NW 191 ST/BETTY FERGUSON RECREATION COMPLEX**

Type of Work: **BIKE PATH/TRAIL**

SIS or Non-SIS: **No**

Extra Description:

PHASE :	Funding Source	Proposed Funding (in $000s) <2017	2016 - 2017	2017 - 2018	2018 - 2019	2019 - 2020	2020 - 2021	>2021	All Years
	SA	0	0	3	0	0	0	0	3
	TALT	0	0	624	0	0	0	0	624
	TALU	0	0	376	0	0	0	0	376
CONSTRUCTION	**Total**	**0**	**0**	**1,222**	**0**	**0**	**0**	**0**	**1,222**

RESPONSIBLE AGENCY: **Florida Department of Transportation District 6**

Item Segment TOTAL ALL Years ALL Phases: $1,333

Item Number: 435505 **Item TOTAL ALL Years ALL Phases ALL Segments: $1,333**

MPO Project No:	DT4355061
LRTP Ref:	5-5
County:	MIAMI-DADE
Roadway ID:	87120000
Lanes Exist:	7
Lanes Improved:	
Lanes Added:	
Project Length:	7.550
District:	6

Project Description: **SR 90/SW 8 STREET TRAFFIC SIGNAL UPDATE PILOT PROJECT**

Type of Work: **TRAFFIC SIGNAL UPDATE**

SIS or Non-SIS: **No**

Extra Description:

PHASE :	Funding Source	Proposed Funding (in $000s) <2017	2016 - 2017	2017 - 2018	2018 - 2019	2019 - 2020	2020 - 2021	>2021	All Years
		35	0	0	0	0	0	0	35
PLANNING AND DESIGN	**Total**	**35**	**0**	**0**	**0**	**0**	**0**	**0**	**35**
		431	0	0	0	0	0	0	431
DESIGN/BUILD	**Total**	**431**	**0**	**0**	**0**	**0**	**0**	**0**	**431**

HIGHWAYS

MPO Project No:	DT4355061
LRTP Ref:	5-5
County:	MIAMI-DADE
Roadway ID:	87120000
Lanes Exist:	7
Lanes Improved:	
Lanes Added:	
Project Length:	7.550
District:	6

Project Description: **SR 90/SW 8 STREET TRAFFIC SIGNAL UPDATE PILOT PROJECT**

Type of Work: **TRAFFIC SIGNAL UPDATE**

SIS or Non-SIS: **No**

Extra Description:

PHASE :	Funding Source	Proposed Funding (in $000s) <2017	2016 - 2017	2017 - 2018	2018 - 2019	2019 - 2020	2020 - 2021	>2021	All Years
		3,828	0	0	0	0	0	0	3,828
CAPITAL	**Total**	**3,828**	**0**	**0**	**0**	**0**	**0**	**0**	**3,828**

RESPONSIBLE AGENCY: **Florida Department of Transportation District 6**

Item Segment TOTAL ALL Years ALL Phases: $4,294

Item Number: 435506 **Item TOTAL ALL Years ALL Phases ALL Segments: $7,294**

MPO Project No:	DT4355063
LRTP Ref:	5-5
County:	MIAMI-DADE
Roadway ID:	
Lanes Exist:	
Lanes Improved:	
Lanes Added:	
Project Length:	
District:	6

Project Description: **SR 90 ASCT PILOT PROJECT OPERATION OF M-D COUNTY TRAF SIGNAL FACILITY**

Type of Work: **TRAFFIC SIGNAL UPDATE**

SIS or Non-SIS: **No**

Extra Description:

PHASE :	Funding Source	Proposed Funding (in $000s) <2017	2016 - 2017	2017 - 2018	2018 - 2019	2019 - 2020	2020 - 2021	>2021	All Years
	DS	0	600	600	600	600	600	0	3,000
OPERATIONS	**Total**	**0**	**600**	**600**	**600**	**600**	**600**	**0**	**3,000**

RESPONSIBLE AGENCY: **FDOT**

Item Segment TOTAL ALL Years ALL Phases: $3,000

Item Number: 435506 **Item TOTAL ALL Years ALL Phases ALL Segments: $7,294**

HIGHWAYS

MPO Project No:	DT4355071
LRTP Ref:	5-5
County:	MIAMI-DADE
Roadway ID:	
Lanes Exist:	
Lanes Improved:	
Lanes Added:	
Project Length:	
District:	6

Project Description: **CITY OF MIAMI ALONG NW 17 ST BETWEEN NW 7 AVE AND NW 9 AVE**

Type of Work: **BIKE PATH/TRAIL**

SIS or Non-SIS: **No**

Extra Description:

PHASE :	Funding Source	Proposed Funding (in $000s) <2017	2016 - 2017	2017 - 2018	2018 - 2019	2019 - 2020	2020 - 2021	>2021	All Years
	LF	0	25	0	0	0	0	0	25
PLANNING AND DESIGN	**Total**	**0**	**25**	**0**	**0**	**0**	**0**	**0**	**25**
	LF	0	75	0	0	0	0	0	75
	SA	0	3	0	0	0	0	0	3
	TALU	0	123	0	0	0	0	0	123
CONSTRUCTION	**Total**	**0**	**201**	**0**	**0**	**0**	**0**	**0**	**201**

RESPONSIBLE AGENCY: **Florida Department of Transportation District 6**

Item Segment TOTAL ALL Years ALL Phases: $226

Item Number: 435507

Item TOTAL ALL Years ALL Phases ALL Segments: $226

HIGHWAYS

MPO Project No:	DT4355081
LRTP Ref:	5-5
County:	MIAMI-DADE
Roadway ID:	
Lanes Exist:	
Lanes Improved:	
Lanes Added:	
Project Length:	
District:	6

Project Description: **CITY OF MIAMI MIAMI WOMAN'S CLUB BAYWALK**

Type of Work: **BIKE PATH/TRAIL**

SIS or Non-SIS: **No**

Extra Description:

PHASE :	Funding Source	Proposed Funding (in $000s) <2017	2016 - 2017	2017 - 2018	2018 - 2019	2019 - 2020	2020 - 2021	>2021	All Years
	LF	0	0	198	0	0	0	0	198
	SA	0	0	2	0	0	0	0	2
	TALU	0	0	66	0	0	0	0	66
CONSTRUCTION	**Total**	**0**	**0**	**266**	**0**	**0**	**0**	**0**	**266**

RESPONSIBLE AGENCY: **Florida Department of Transportation District 6**

Item Segment TOTAL ALL Years ALL Phases: $266

Item Number: 435508 **Item TOTAL ALL Years ALL Phases ALL Segments: $266**

MPO Project No:	DT4355091
LRTP Ref:	5-5
County:	MIAMI-DADE
Roadway ID:	
Lanes Exist:	
Lanes Improved:	
Lanes Added:	
Project Length:	
District:	6

Project Description: **TOWN OF MIAMI LAKES CITYWIDE BICYCLE/ PEDESTRIAN IMPROVEMENTS**

Type of Work: **BIKE PATH/TRAIL**

SIS or Non-SIS: **No**

Extra Description:

PHASE :	Funding Source	Proposed Funding (in $000s) <2017	2016 - 2017	2017 - 2018	2018 - 2019	2019 - 2020	2020 - 2021	>2021	All Years
	LF	0	0	200	0	0	0	0	200
PLANNING AND DESIGN	**Total**	**0**	**0**	**200**	**0**	**0**	**0**	**0**	**200**
	LF	0	0	200	0	0	0	0	200
	SA	0	0	2	0	0	0	0	2

HIGHWAYS

MPO Project No: DT4355091
LRTP Ref: 5-5
County: MIAMI-DADE
Roadway ID:
Lanes Exist:
Lanes Improved:
Lanes Added:
Project Length:
District: 6

Project Description: **TOWN OF MIAMI LAKES CITYWIDE BICYCLE/ PEDESTRIAN IMPROVEMENTS**

Type of Work: **BIKE PATH/TRAIL**

SIS or Non-SIS: **No**

Extra Description:

PHASE :	Funding Source	<2017	2016 - 2017	2017 - 2018	2018 - 2019	2019 - 2020	2020 - 2021	>2021	All Years
		Proposed Funding (in $000s)							
	TALT	0	0	801	0	0	0	0	801
	TALU	0	0	199	0	0	0	0	199
CONSTRUCTION	**Total**	**0**	**0**	**1,202**	**0**	**0**	**0**	**0**	**1,202**

RESPONSIBLE AGENCY: **Town of Miami Lakes**

Item Segment TOTAL ALL Years ALL Phases: $1,402

Item Number: 435509 **Item TOTAL ALL Years ALL Phases ALL Segments: $1,402**

MPO Project No: DT4355731
LRTP Ref: 5-5
County: DIST/ST-WIDE
Roadway ID:
Lanes Exist:
Lanes Improved:
Lanes Added:
Project Length:
District: 6

Project Description: **DISTRICTWIDE TRAFFIC ENGINEERING SUPPORT SERVICES**

Type of Work: **TRAFFIC ENGINEERING STUDY**

SIS or Non-SIS: **No**

Extra Description:

PHASE :	Funding Source	<2017	2016 - 2017	2017 - 2018	2018 - 2019	2019 - 2020	2020 - 2021	>2021	All Years
		Proposed Funding (in $000s)							
	DIH	10	0	0	0	0	0	0	10
	DS	1,354	350	350	350	350	350	0	3,104
PLANNING AND DESIGN	**Total**	**1,364**	**350**	**350**	**350**	**350**	**350**	**0**	**3,114**

RESPONSIBLE AGENCY: **FDOT**

Item Segment TOTAL ALL Years ALL Phases: $3,114

Item Number: 435573 **Item TOTAL ALL Years ALL Phases ALL Segments: $4,864**

HIGHWAYS

MPO Project No:	DT4355732
LRTP Ref:	5-5
County:	DIST/ST-WIDE
Roadway ID:	
Lanes Exist:	
Lanes Improved:	
Lanes Added:	
Project Length:	
District:	6

Project Description: **DISTRICTWIDE PEDESTRIAN & BICYCLE SAFETY PROGRAM CONSULTANT**

Type of Work: **TRAFFIC ENGINEERING STUDY** SIS or Non-SIS: **No**

Extra Description:

PHASE :	Funding Source	<2017	2016 - 2017	2017 - 2018	2018 - 2019	2019 - 2020	2020 - 2021	>2021	All Years
		Proposed Funding (in $000s)							
	DS	0	350	350	350	350	350	0	1,750
PLANNING AND DESIGN	**Total**	**0**	**350**	**350**	**350**	**350**	**350**	**0**	**1,750**

RESPONSIBLE AGENCY: **FDOT**

Item Segment TOTAL ALL Years ALL Phases: $1,750

Item Number: 435573 Item TOTAL ALL Years ALL Phases ALL Segments: $4,864

MPO Project No:	DT4356011
LRTP Ref:	5-5
County:	MIAMI-DADE
Roadway ID:	87008000
Lanes Exist:	4
Lanes Improved:	
Lanes Added:	
Project Length:	0.020
District:	6

Project Description: **SR 916/NE 135 STREET FROM MP 10.12 TO MP 10.14 (OVER ARCH CREEK)**

Type of Work: **DRAINAGE IMPROVEMENTS** SIS or Non-SIS: **No**

Extra Description:

PHASE :	Funding Source	<2017	2016 - 2017	2017 - 2018	2018 - 2019	2019 - 2020	2020 - 2021	>2021	All Years
		Proposed Funding (in $000s)							
	DIH	20	0	0	0	0	0	0	20
	DS	56	0	0	0	0	0	0	56
PLANNING AND DESIGN	**Total**	**76**	**0**	**0**	**0**	**0**	**0**	**0**	**76**
	DIH	21	0	0	0	0	0	0	21
RIGHT OF WAY	**Total**	**21**	**0**	**0**	**0**	**0**	**0**	**0**	**21**
	DIH	70	21	0	0	0	0	0	91

HIGHWAYS

MPO Project No:	DT4356011
LRTP Ref:	5-5
County:	MIAMI-DADE
Roadway ID:	87008000
Lanes Exist:	4
Lanes Improved:	
Lanes Added:	
Project Length:	0.020
District:	6

Project Description: **SR 916/NE 135 STREET** **FROM MP 10.12** **TO MP 10.14 (OVER ARCH CREEK)**

Type of Work: **DRAINAGE IMPROVEMENTS** SIS or Non-SIS: **No**

Extra Description:

PHASE :	Funding Source	<2017	2016 - 2017	2017 - 2018	2018 - 2019	2019 - 2020	2020 - 2021	>2021	All Years
		Proposed Funding (in $000s)							
	DS	1,587	189	0	0	0	0	0	1,776
	LF	1,983	283	0	0	0	0	0	2,266
CONSTRUCTION	**Total**	**3,640**	**493**	**0**	**0**	**0**	**0**	**0**	**4,133**

RESPONSIBLE AGENCY: **Florida Department of Transportation District 6** **Item Segment TOTAL ALL Years ALL Phases: $4,230**

Item Number: 435601 **Item TOTAL ALL Years ALL Phases ALL Segments: $4,230**

MPO Project No:	DT4357601
LRTP Ref:	6-24
County:	MIAMI-DADE
Roadway ID:	87260000
Lanes Exist:	3
Lanes Improved:	4
Lanes Added:	1
Project Length:	1.882
District:	6

Project Description: **SR 826/PALMETTO EXPY** **FROM I-75** **TO N OF CANAL C-8 BRDG (APPROX NW 162ST)**

Type of Work: **ADD LANES & RECONSTRUCT** SIS or Non-SIS: **Yes**

Extra Description:

PHASE :	Funding Source	<2017	2016 - 2017	2017 - 2018	2018 - 2019	2019 - 2020	2020 - 2021	>2021	All Years
		Proposed Funding (in $000s)							
	ACNP	5,900	0	0	0	0	0	0	5,900
	DIH	150	0	0	0	0	0	0	150
PLANNING AND DESIGN	**Total**	**6,050**	**0**	**0**	**0**	**0**	**0**	**0**	**6,050**
	DDR	0	0	0	0	441	0	300	741
	DIH	0	0	0	0	50	50	53	153

HIGHWAYS

MPO Project No:	DT4357601
LRTP Ref:	6-24
County:	MIAMI-DADE
Roadway ID:	87260000
Lanes Exist:	3
Lanes Improved:	4
Lanes Added:	1
Project Length:	1.882
District:	6

Project Description: **SR 826/PALMETTO EXPY** **FROM I-75** **TO N OF CANAL C-8 BRDG (APPROX NW 162ST)**

Type of Work: **ADD LANES & RECONSTRUCT** SIS or Non-SIS: **Yes**

Extra Description:

PHASE :	Funding Source	<2017	2016 - 2017	2017 - 2018	2018 - 2019	2019 - 2020	2020 - 2021	>2021	All Years
		Proposed Funding (in $000s)							
	DSBD	0	0	0	0	0	4,600	0	4,600
	SU	0	0	0	0	10,050	5,700	5,000	20,750
RIGHT OF WAY	**Total**	**0**	**0**	**0**	**0**	**10,541**	**10,350**	**5,353**	**26,244**

RESPONSIBLE AGENCY: **Florida Department of Transportation District 6** **Item Segment TOTAL ALL Years ALL Phases: $32,294**

Item Number: 435760 **Item TOTAL ALL Years ALL Phases ALL Segments: $297,445**

MPO Project No:	DT4357602
LRTP Ref:	6-24
County:	MIAMI-DADE
Roadway ID:	87260000
Lanes Exist:	6
Lanes Improved:	6
Lanes Added:	4
Project Length:	1.263
District:	6

Project Description: **SR 826/PALMETTO EXPY** **FROM N OF CANAL C-8 BRDG (162ST)** **TO E OF NW 67 AVE**

Type of Work: **ADD LANES & RECONSTRUCT** SIS or Non-SIS: **Yes**

Extra Description:

PHASE :	Funding Source	<2017	2016 - 2017	2017 - 2018	2018 - 2019	2019 - 2020	2020 - 2021	>2021	All Years
		Proposed Funding (in $000s)							
	DIH	0	200	0	0	0	0	0	200
	DSBD	0	6,300	0	0	0	0	0	6,300
PLANNING AND DESIGN	**Total**	**0**	**6,500**	**0**	**0**	**0**	**0**	**0**	**6,500**

HIGHWAYS

MPO Project No:	DT4357602
LRTP Ref:	6-24
County:	MIAMI-DADE
Roadway ID:	87260000
Lanes Exist:	6
Lanes Improved:	6
Lanes Added:	4
Project Length:	1.263
District:	6

Project Description: **SR 826/PALMETTO EXPY** **FROM N OF CANAL C-8 BRDG (162ST)** **TO E OF NW 67 AVE**

Type of Work: **ADD LANES & RECONSTRUCT** SIS or Non-SIS: **Yes**

Extra Description:

PHASE :	Funding Source	<2017	2016 - 2017	2017 - 2018	2018 - 2019	2019 - 2020	2020 - 2021	>2021	All Years
		Proposed Funding (in $000s)							
	DI	0	0	0	0	0	0	5,200	5,200
	DIH	0	0	0	0	0	55	50	105
	DSBD	0	0	0	0	0	4,113	0	4,113
RIGHT OF WAY	**Total**	**0**	**0**	**0**	**0**	**0**	**4,168**	**5,250**	**9,418**
	ACNP	0	0	0	0	0	0	94,235	94,235
	DDR	0	0	0	0	0	0	7,864	7,864
	DI	0	0	0	0	0	0	3,500	3,500
	DIH	0	0	0	0	0	0	657	657
CONSTRUCTION	**Total**	**0**	**0**	**0**	**0**	**0**	**0**	**106,256**	**106,256**

RESPONSIBLE AGENCY: **Florida Department of Transportation District 6**

Item Segment TOTAL ALL Years ALL Phases: $122,174

Item Number: 435760 **Item TOTAL ALL Years ALL Phases ALL Segments: $297,445**

HIGHWAYS

MPO Project No:	DT4357603
LRTP Ref:	6-36
County:	MIAMI-DADE
Roadway ID:	87260000
Lanes Exist:	6
Lanes Improved:	6
Lanes Added:	4
Project Length:	0.963
District:	6

Project Description: **SR 826/PALMETTO EXPY** **FROM E OF NW 67 AVE** **TO E OF NW 57 AVE**

Type of Work: **ADD LANES & RECONSTRUCT** SIS or Non-SIS: **Yes**

Extra Description:

PHASE :	Funding Source	Proposed Funding (in $000s) <2017	2016 - 2017	2017 - 2018	2018 - 2019	2019 - 2020	2020 - 2021	>2021	All Years
	ACNP	0	5,300	0	0	0	0	0	5,300
	DIH	0	200	0	0	0	0	0	200
PLANNING AND DESIGN	**Total**	**0**	**5,500**	**0**	**0**	**0**	**0**	**0**	**5,500**
	DI	0	0	0	0	0	0	11,400	11,400
	DIH	0	0	0	0	0	100	197	297
	DSBD	0	0	0	0	0	7,964	0	7,964
RIGHT OF WAY	**Total**	**0**	**0**	**0**	**0**	**0**	**8,064**	**11,597**	**19,661**

RESPONSIBLE AGENCY: **Florida Department of Transportation District 6**

Item Segment TOTAL ALL Years ALL Phases: $25,161

Item Number: 435760 **Item TOTAL ALL Years ALL Phases ALL Segments: $297,445**

HIGHWAYS

MPO Project No:	DT4357604
LRTP Ref:	6-24
County:	MIAMI-DADE
Roadway ID:	87260000
Lanes Exist:	6
Lanes Improved:	6
Lanes Added:	4
Project Length:	1.400
District:	6

Project Description: **SR 826/PALMETTO EXPY** **FROM E OF NW 57 AVE** **TO E OF NW 42 AVE**

Type of Work: **ADD LANES & RECONSTRUCT** SIS or Non-SIS: **Yes**

Extra Description:

PHASE :	Funding Source	<2017	2016 - 2017	2017 - 2018	2018 - 2019	2019 - 2020	2020 - 2021	>2021	All Years
		Proposed Funding (in $000s)							
	ACNP	0	6,500	0	0	0	0	0	6,500
	SA	0	200	400	0	0	0	0	600
PLANNING AND DESIGN	**Total**	**0**	**6,700**	**400**	**0**	**0**	**0**	**0**	**7,100**

RESPONSIBLE AGENCY: **Florida Department of Transportation District 6** **Item Segment TOTAL ALL Years ALL Phases: $7,100**

Item Number: 435760 **Item TOTAL ALL Years ALL Phases ALL Segments: $297,445**

MPO Project No:	DT4357605
LRTP Ref:	6-24
County:	MIAMI-DADE
Roadway ID:	87260000
Lanes Exist:	6
Lanes Improved:	6
Lanes Added:	4
Project Length:	0.900
District:	6

Project Description: **SR 826/PALMETTO EXPY** **FROM E OF NW 42 AVE** **TO E OF NW 32 AVE**

Type of Work: **ADD LANES & RECONSTRUCT** SIS or Non-SIS: **Yes**

Extra Description:

PHASE :	Funding Source	<2017	2016 - 2017	2017 - 2018	2018 - 2019	2019 - 2020	2020 - 2021	>2021	All Years
		Proposed Funding (in $000s)							
	ACNP	0	4,400	0	0	0	0	0	4,400
	DIH	0	200	100	0	0	0	0	300
PLANNING AND DESIGN	**Total**	**0**	**4,600**	**100**	**0**	**0**	**0**	**0**	**4,700**

RESPONSIBLE AGENCY: **Florida Department of Transportation District 6** **Item Segment TOTAL ALL Years ALL Phases: $4,700**

Item Number: 435760 **Item TOTAL ALL Years ALL Phases ALL Segments: $297,445**

HIGHWAYS

MPO Project No:	DT4357606
LRTP Ref:	6-36
County:	MIAMI-DADE
Roadway ID:	87260000
Lanes Exist:	6
Lanes Improved:	8
Lanes Added:	4
Project Length:	1.240
District:	6

Project Description: **SR 826/PALMETTO EXPY** **FROM E OF NW 32 AVE** **TO W OF NW 17 AVE**

Type of Work: **ADD LANES & RECONSTRUCT** SIS or Non-SIS: **Yes**

Extra Description:

PHASE :	Funding Source	Proposed Funding (in $000s) <2017	2016 - 2017	2017 - 2018	2018 - 2019	2019 - 2020	2020 - 2021	>2021	All Years
	ACNP	0	6,700	0	0	0	0	0	6,700
	DIH	0	200	0	0	0	0	0	200
PLANNING AND DESIGN	**Total**	**0**	**6,900**	**0**	**0**	**0**	**0**	**0**	**6,900**
	DI	0	0	0	0	0	0	4,488	4,488
	DIH	0	0	0	0	0	95	100	195
	DSBD	0	0	0	0	0	3,541	0	3,541
RIGHT OF WAY	**Total**	**0**	**0**	**0**	**0**	**0**	**3,636**	**4,588**	**8,224**
	ACNP	0	0	0	0	0	0	73,777	73,777
	DDR	0	0	0	0	0	0	7,033	7,033
	DI	0	0	0	0	0	0	5,288	5,288
	STED	0	0	0	0	0	0	4,794	4,794
CONSTRUCTION	**Total**	**0**	**0**	**0**	**0**	**0**	**0**	**90,892**	**90,892**

RESPONSIBLE AGENCY: **Florida Department of Transportation District 6**

Item Segment TOTAL ALL Years ALL Phases: **$106,016**

Item Number: **435760** **Item TOTAL ALL Years ALL Phases ALL Segments:** **$297,445**

HIGHWAYS

MPO Project No:	DT4358431
LRTP Ref:	5-5
County:	MIAMI-DADE
Roadway ID:	87004000
Lanes Exist:	6
Lanes Improved:	
Lanes Added:	
Project Length:	0.510
District:	6

Project Description: **SR 112/I-195 FRONTAGE RD/RAMP EXTENSN (MIAMI DESIGN DISTRICT)**

Type of Work: **NEW ROAD CONSTRUCTION**

SIS or Non-SIS: **Yes**

Extra Description:

PHASE :	Funding Source	Proposed Funding (in $000s) <2017	2016 - 2017	2017 - 2018	2018 - 2019	2019 - 2020	2020 - 2021	>2021	All Years
	DIH	237	0	0	0	0	0	0	237
	DS	146	0	0	0	0	0	0	146
PLANNING AND DESIGN	**Total**	**383**	**0**	**0**	**0**	**0**	**0**	**0**	**383**
	LF	0	0	4	0	0	0	0	4
RAILROAD & UTILITIES	**Total**	**0**	**0**	**4**	**0**	**0**	**0**	**0**	**4**
	ACNP	0	0	4,280	0	0	0	0	4,280
	DDR	0	410	0	0	0	0	0	410
	DIH	0	154	15	0	0	0	0	169
CONSTRUCTION	**Total**	**0**	**564**	**4,295**	**0**	**0**	**0**	**0**	**4,859**
	DS	0	0	180	0	0	0	0	180
ALTERNATIVE CONTRACTING INCENTIVES	**Total**	**0**	**0**	**180**	**0**	**0**	**0**	**0**	**180**

RESPONSIBLE AGENCY: **Florida Department of Transportation District 6**

Item Segment TOTAL ALL Years ALL Phases: $5,426

Item Number: 435843

Item TOTAL ALL Years ALL Phases ALL Segments: $5,426

HIGHWAYS

MPO Project No:	DT4361991
LRTP Ref:	5-5
County:	MIAMI-DADE
Roadway ID:	
Lanes Exist:	
Lanes Improved:	
Lanes Added:	
Project Length:	
District:	6

Project Description: **SR 93/I-75 EXPRESS LANES TOLLING AND OPERATIONS**

Type of Work: **TECHNICAL ASSISTANCE**

SIS or Non-SIS: **No**

Extra Description:

PHASE :	Funding Source	Proposed Funding (in $000s) <2017	2016 - 2017	2017 - 2018	2018 - 2019	2019 - 2020	2020 - 2021	>2021	All Years
	TOBG	0	100	500	600	600	600	0	2,400
OPERATIONS	**Total**	**0**	**100**	**500**	**600**	**600**	**600**	**0**	**2,400**

RESPONSIBLE AGENCY: **Florida Department of Transportation District 6**

Item Segment TOTAL ALL Years ALL Phases: $2,400

Item Number: 436199 **Item TOTAL ALL Years ALL Phases ALL Segments: $2,400**

MPO Project No:	DT4362001
LRTP Ref:	5-5
County:	MIAMI-DADE
Roadway ID:	
Lanes Exist:	
Lanes Improved:	
Lanes Added:	
Project Length:	
District:	6

Project Description: **SR 826/PALMETTO EXPY EXPRESS LANES TOLLING & RAMP SIGNALING OPERATION**

Type of Work: **TECHNICAL ASSISTANCE**

SIS or Non-SIS: **No**

Extra Description:

PHASE :	Funding Source	Proposed Funding (in $000s) <2017	2016 - 2017	2017 - 2018	2018 - 2019	2019 - 2020	2020 - 2021	>2021	All Years
	TOBI	0	800	1,500	1,700	1,700	1,700	0	7,400
OPERATIONS	**Total**	**0**	**800**	**1,500**	**1,700**	**1,700**	**1,700**	**0**	**7,400**

RESPONSIBLE AGENCY: **Florida Department of Transportation District 6**

Item Segment TOTAL ALL Years ALL Phases: $7,400

Item Number: 436200 **Item TOTAL ALL Years ALL Phases ALL Segments: $7,400**

HIGHWAYS

MPO Project No:	DT4362021
LRTP Ref:	5-5
County:	MIAMI-DADE
Roadway ID:	
Lanes Exist:	
Lanes Improved:	
Lanes Added:	
Project Length:	
District:	6

Project Description: **SR 9A/I-95 EXPRESS OPERATIONS & MAINTENANCE**

Type of Work: **OTHER ITS**

SIS or Non-SIS: **No**

Extra Description:

PHASE :	Funding Source	Proposed Funding (in $000s) <2017	2016 - 2017	2017 - 2018	2018 - 2019	2019 - 2020	2020 - 2021	>2021	All Years
	TOBD	0	0	637	656	675	696	0	2,664
OPERATIONS	**Total**	**0**	**0**	**637**	**656**	**675**	**696**	**0**	**2,664**

RESPONSIBLE AGENCY: **Florida Department of Transportation District 6**

Item Segment TOTAL ALL Years ALL Phases: $2,664

Item Number: 436202 **Item TOTAL ALL Years ALL Phases ALL Segments: $2,664**

MPO Project No:	DT4362031
LRTP Ref:	5-5
County:	MIAMI-DADE
Roadway ID:	
Lanes Exist:	
Lanes Improved:	
Lanes Added:	
Project Length:	
District:	6

Project Description: **SR 826/PALMETTO EXPY ITS CONTRACT FOR MAINTENANE OF TOLLING EQUIPMENT**

Type of Work: **OTHER ITS**

SIS or Non-SIS: **No**

Extra Description:

PHASE :	Funding Source	Proposed Funding (in $000s) <2017	2016 - 2017	2017 - 2018	2018 - 2019	2019 - 2020	2020 - 2021	>2021	All Years
	TOBI	0	0	200	400	412	424	0	1,436
OPERATIONS	**Total**	**0**	**0**	**200**	**400**	**412**	**424**	**0**	**1,436**

RESPONSIBLE AGENCY: **Florida Department of Transportation District 6**

Item Segment TOTAL ALL Years ALL Phases: $1,436

Item Number: 436203 **Item TOTAL ALL Years ALL Phases ALL Segments: $1,436**

HIGHWAYS

MPO Project No:	DT4362041
LRTP Ref:	5-5
County:	MIAMI-DADE
Roadway ID:	
Lanes Exist:	
Lanes Improved:	
Lanes Added:	
Project Length:	
District:	6

Project Description: **SR 93/I-75 EXPRESS LANES ITS MAINTENANCE OF TOLLING EQUIPMENT**

Type of Work: **OTHER ITS**

SIS or Non-SIS: **No**

Extra Description:

PHASE :	Funding Source	Proposed Funding (in $000s) <2017	2016 - 2017	2017 - 2018	2018 - 2019	2019 - 2020	2020 - 2021	>2021	All Years
	TOBG	0	0	100	200	206	212	0	718
OPERATIONS	**Total**	**0**	**0**	**100**	**200**	**206**	**212**	**0**	**718**

RESPONSIBLE AGENCY: **Florida Department of Transportation District 6**

Item Segment TOTAL ALL Years ALL Phases: $718

Item Number: 436204 **Item TOTAL ALL Years ALL Phases ALL Segments: $718**

MPO Project No:	DT4362071
LRTP Ref:	5-5
County:	MIAMI-DADE
Roadway ID:	
Lanes Exist:	
Lanes Improved:	
Lanes Added:	
Project Length:	
District:	6

Project Description: **SR 826/PALMETTO EXPRESSWAY INCIDENT MGMT/ROAD RANGER SERVICE PATROLS**

Type of Work: **OTHER ITS**

SIS or Non-SIS: **No**

Extra Description:

PHASE :	Funding Source	Proposed Funding (in $000s) <2017	2016 - 2017	2017 - 2018	2018 - 2019	2019 - 2020	2020 - 2021	>2021	All Years
	TOBI	0	0	1,641	0	0	0	0	1,641
OPERATIONS	**Total**	**0**	**0**	**1,641**	**0**	**0**	**0**	**0**	**1,641**

RESPONSIBLE AGENCY: **Florida Department of Transportation District 6**

Item Segment TOTAL ALL Years ALL Phases: $1,641

Item Number: 436207 **Item TOTAL ALL Years ALL Phases ALL Segments: $1,641**

HIGHWAYS

MPO Project No:	DT4362081
LRTP Ref:	5-5
County:	MIAMI-DADE
Roadway ID:	
Lanes Exist:	
Lanes Improved:	
Lanes Added:	
Project Length:	
District:	6

Project Description: **SR 93/I-75 EXPR LANES INCIDENT MANAGEMENT/ROAD RANGER SERVICE PATROLS**

Type of Work: **OTHER ITS**

SIS or Non-SIS: **No**

Extra Description:

PHASE :	Funding Source	Proposed Funding (in $000s) <2017	2016 - 2017	2017 - 2018	2018 - 2019	2019 - 2020	2020 - 2021	>2021	All Years
	TOBG	0	0	837	0	0	0	0	837
OPERATIONS	**Total**	**0**	**0**	**837**	**0**	**0**	**0**	**0**	**837**

RESPONSIBLE AGENCY: **Florida Department of Transportation District 6**

Item Segment TOTAL ALL Years ALL Phases: $837

Item Number: 436208 **Item TOTAL ALL Years ALL Phases ALL Segments: $837**

MPO Project No:	DT4362091
LRTP Ref:	5-5
County:	MIAMI-DADE
Roadway ID:	
Lanes Exist:	
Lanes Improved:	
Lanes Added:	
Project Length:	
District:	6

Project Description: **SR 826/PALMETTO EXPY INCIDENT MANAGEMENT ROAD RANGER SERVICE PATROLS**

Type of Work: **OTHER ITS**

SIS or Non-SIS: **No**

Extra Description:

PHASE :	Funding Source	Proposed Funding (in $000s) <2017	2016 - 2017	2017 - 2018	2018 - 2019	2019 - 2020	2020 - 2021	>2021	All Years
	TOBI	0	0	0	2,282	2,282	2,282	0	6,846
OPERATIONS	**Total**	**0**	**0**	**0**	**2,282**	**2,282**	**2,282**	**0**	**6,846**

RESPONSIBLE AGENCY: **Florida Department of Transportation District 6**

Item Segment TOTAL ALL Years ALL Phases: $6,846

Item Number: 436209 **Item TOTAL ALL Years ALL Phases ALL Segments: $6,846**

HIGHWAYS

MPO Project No:	DT4362101
LRTP Ref:	5-5
County:	MIAMI-DADE
Roadway ID:	
Lanes Exist:	
Lanes Improved:	
Lanes Added:	
Project Length:	
District:	6

Project Description: **SR 93/I-75 EXPRESS LANES INCIDENT MANAGMNT/ROAD RANGER SERVICE PATROLS**

Type of Work: **OTHER ITS**

SIS or Non-SIS: **No**

Extra Description:

PHASE :	Funding Source	Proposed Funding (in $000s) <2017	2016 - 2017	2017 - 2018	2018 - 2019	2019 - 2020	2020 - 2021	>2021	All Years
	TOBG	0	0	0	1,673	1,673	1,673	0	5,019
OPERATIONS	**Total**	**0**	**0**	**0**	**1,673**	**1,673**	**1,673**	**0**	**5,019**

RESPONSIBLE AGENCY: **Florida Department of Transportation District 6**

Item Segment TOTAL ALL Years ALL Phases: $5,019

Item Number: 436210 **Item TOTAL ALL Years ALL Phases ALL Segments: $5,019**

MPO Project No:	DT4362121
LRTP Ref:	5-5
County:	MIAMI-DADE
Roadway ID:	
Lanes Exist:	
Lanes Improved:	
Lanes Added:	
Project Length:	
District:	6

Project Description: **SR 826/PALMETTO EXPRESSWAY FHP ENHANCED ENFORCEMENT**

Type of Work: **OTHER ITS**

SIS or Non-SIS: **No**

Extra Description:

PHASE :	Funding Source	Proposed Funding (in $000s) <2017	2016 - 2017	2017 - 2018	2018 - 2019	2019 - 2020	2020 - 2021	>2021	All Years
	TOBI	0	0	200	400	400	400	0	1,400
OPERATIONS	**Total**	**0**	**0**	**200**	**400**	**400**	**400**	**0**	**1,400**

RESPONSIBLE AGENCY: **Florida Department of Transportation District 6**

Item Segment TOTAL ALL Years ALL Phases: $1,400

Item Number: 436212 **Item TOTAL ALL Years ALL Phases ALL Segments: $1,400**

HIGHWAYS

MPO Project No:	DT4362131
LRTP Ref:	5-5
County:	MIAMI-DADE
Roadway ID:	
Lanes Exist:	
Lanes Improved:	
Lanes Added:	
Project Length:	
District:	6

Project Description: **SR 93/I-75 EXPRESS LANES FHP ENHANCED ENFORCEMENT**

Type of Work: **OTHER ITS**

SIS or Non-SIS: **No**

Extra Description:

PHASE :	Funding Source	Proposed Funding (in $000s) <2017	2016 - 2017	2017 - 2018	2018 - 2019	2019 - 2020	2020 - 2021	>2021	All Years
	TOBG	0	0	100	200	200	200	0	700
OPERATIONS	**Total**	**0**	**0**	**100**	**200**	**200**	**200**	**0**	**700**

RESPONSIBLE AGENCY: **Florida Department of Transportation District 6**

Item Segment TOTAL ALL Years ALL Phases: $700

Item Number: 436213 **Item TOTAL ALL Years ALL Phases ALL Segments: $700**

MPO Project No:	DT4363101
LRTP Ref:	5-5
County:	MIAMI-DADE
Roadway ID:	87047000
Lanes Exist:	4
Lanes Improved:	
Lanes Added:	4
Project Length:	0.690
District:	6

Project Description: **SR 973/SW 87 AVENUE** **FROM SW 14 STREET** **TO N OF SW 4 STREET**

Type of Work: **INTERSECTION IMPROVEMENT**

SIS or Non-SIS: **No**

Extra Description:

PHASE :	Funding Source	Proposed Funding (in $000s) <2017	2016 - 2017	2017 - 2018	2018 - 2019	2019 - 2020	2020 - 2021	>2021	All Years
	DIH	15	0	0	0	0	0	0	15
	HSP	198	0	0	0	0	0	0	198
PLANNING AND DESIGN	**Total**	**213**	**0**	**0**	**0**	**0**	**0**	**0**	**213**
	DDR	0	0	31	0	0	0	0	31
	DIH	0	0	26	0	0	0	0	26

HIGHWAYS

MPO Project No:	DT4363101
LRTP Ref:	5-5
County:	MIAMI-DADE
Roadway ID:	87047000
Lanes Exist:	4
Lanes Improved:	
Lanes Added:	4
Project Length:	0.690
District:	6

Project Description: **SR 973/SW 87 AVENUE** **FROM SW 14 STREET** **TO N OF SW 4 STREET**

Type of Work: **INTERSECTION IMPROVEMENT** SIS or Non-SIS: **No**

Extra Description:

PHASE :	Funding Source	Proposed Funding (in $000s) <2017	2016 - 2017	2017 - 2018	2018 - 2019	2019 - 2020	2020 - 2021	>2021	All Years
	HSP	0	0	399	0	0	0	0	399
CONSTRUCTION	**Total**	**0**	**0**	**456**	**0**	**0**	**0**	**0**	**456**

RESPONSIBLE AGENCY: **Florida Department of Transportation District 6**

Item Segment TOTAL ALL Years ALL Phases: $669

Item Number: 436310 **Item TOTAL ALL Years ALL Phases ALL Segments: $669**

MPO Project No:	DT4363111
LRTP Ref:	5-5
County:	MIAMI-DADE
Roadway ID:	87120000
Lanes Exist:	8
Lanes Improved:	
Lanes Added:	8
Project Length:	0.610
District:	6

Project Description: **SR 90/SW 8 STREET** **FROM EAST OF SW 90 AVENUE** **TO EAST OF SW 86 COURT**

Type of Work: **INTERSECTION IMPROVEMENT** SIS or Non-SIS: **No**

Extra Description:

PHASE :	Funding Source	Proposed Funding (in $000s) <2017	2016 - 2017	2017 - 2018	2018 - 2019	2019 - 2020	2020 - 2021	>2021	All Years
	DIH	30	0	0	0	0	0	0	30
	HSP	194	0	0	0	0	0	0	194
PLANNING AND DESIGN	**Total**	**224**	**0**	**0**	**0**	**0**	**0**	**0**	**224**

HIGHWAYS

MPO Project No:	DT4363111
LRTP Ref:	5-5
County:	MIAMI-DADE
Roadway ID:	87120000
Lanes Exist:	8
Lanes Improved:	
Lanes Added:	8
Project Length:	0.610
District:	6

Project Description: **SR 90/SW 8 STREET** **FROM EAST OF SW 90 AVENUE TO EAST OF SW 86 COURT**

Type of Work: **INTERSECTION IMPROVEMENT** SIS or Non-SIS: **No**

Extra Description:

PHASE :	Funding Source	<2017	2016 - 2017	2017 - 2018	2018 - 2019	2019 - 2020	2020 - 2021	>2021	All Years
		Proposed Funding (in $000s)							
	DIH	0	0	16	0	0	0	0	16
	HSP	0	0	1,075	0	0	0	0	1,075
CONSTRUCTION	Total	0	0	1,091	0	0	0	0	1,091

RESPONSIBLE AGENCY: **Florida Department of Transportation District 6**

Item Segment TOTAL ALL Years ALL Phases: $1,315

Item Number: 436311 **Item TOTAL ALL Years ALL Phases ALL Segments: $1,315**

MPO Project No:	DT4363121
LRTP Ref:	5-5
County:	MIAMI-DADE
Roadway ID:	87140000
Lanes Exist:	6
Lanes Improved:	
Lanes Added:	6
Project Length:	0.166
District:	6

Project Description: **SR 7/NW 2 AVENUE** **AT NW 199 STREET**

Type of Work: **INTERSECTION IMPROVEMENT** SIS or Non-SIS: **No**

Extra Description:

PHASE :	Funding Source	<2017	2016 - 2017	2017 - 2018	2018 - 2019	2019 - 2020	2020 - 2021	>2021	All Years
		Proposed Funding (in $000s)							
	DIH	47	0	0	0	0	0	0	47
	DS	18	0	0	0	0	0	0	18
PLANNING AND DESIGN	Total	65	0	0	0	0	0	0	65

HIGHWAYS

MPO Project No:	DT4363121
LRTP Ref:	5-5
County:	MIAMI-DADE
Roadway ID:	87140000
Lanes Exist:	6
Lanes Improved:	
Lanes Added:	6
Project Length:	0.166
District:	6

Project Description: **SR 7/NW 2 AVENUE** **AT NW 199 STREET**

Type of Work: **INTERSECTION IMPROVEMENT** SIS or Non-SIS: **No**

Extra Description:

PHASE :	Funding Source	<2017	2016 - 2017	2017 - 2018	2018 - 2019	2019 - 2020	2020 - 2021	>2021	All Years
		Proposed Funding (in $000s)							
	DDR	214	0	0	0	0	0	0	214
	DIH	18	0	0	0	0	0	0	18
RIGHT OF WAY	**Total**	**232**	**0**	**0**	**0**	**0**	**0**	**0**	**232**
	DDR	0	484	73	0	0	0	0	557
	DIH	0	31	0	0	0	0	0	31
	DS	0	268	0	0	0	0	0	268
CONSTRUCTION	**Total**	**0**	**783**	**73**	**0**	**0**	**0**	**0**	**856**

RESPONSIBLE AGENCY: **Florida Department of Transportation District 6**

Item Segment TOTAL ALL Years ALL Phases: $1,153

Item Number: 436312 **Item TOTAL ALL Years ALL Phases ALL Segments: $1,153**

MPO Project No:	DT4363131
LRTP Ref:	5-5
County:	MIAMI-DADE
Roadway ID:	87090000
Lanes Exist:	4
Lanes Improved:	
Lanes Added:	4
Project Length:	0.568
District:	6

Project Description: **SR 25/OKEECHOBEE RD** **FROM N OF NW 186 STREET** **TO S OF NW 170 STREET**

Type of Work: **INTERSECTION IMPROVEMENT** SIS or Non-SIS: **Yes**

Extra Description:

PHASE :	Funding Source	<2017	2016 - 2017	2017 - 2018	2018 - 2019	2019 - 2020	2020 - 2021	>2021	All Years
		Proposed Funding (in $000s)							
	DDR	24	0	0	0	0	0	0	24

HIGHWAYS

MPO Project No:	DT4363131
LRTP Ref:	5-5
County:	MIAMI-DADE
Roadway ID:	87090000
Lanes Exist:	4
Lanes Improved:	
Lanes Added:	4
Project Length:	0.568
District:	6

Project Description: **SR 25/OKEECHOBEE RD** **FROM N OF NW 186 STREET** **TO S OF NW 170 STREET**

Type of Work: **INTERSECTION IMPROVEMENT** SIS or Non-SIS: **Yes**

Extra Description:

PHASE :	Funding Source	Proposed Funding (in $000s) <2017	2016 - 2017	2017 - 2018	2018 - 2019	2019 - 2020	2020 - 2021	>2021	All Years
	DIH	25	0	0	0	0	0	0	25
	DS	67	0	0	0	0	0	0	67
PLANNING AND DESIGN	**Total**	**116**	**0**	**0**	**0**	**0**	**0**	**0**	**116**
	DIH	10	0	0	0	0	0	0	10
	DS	0	10	0	0	0	0	0	10
	DS	52	0	0	0	0	0	0	52
	HSP	288	25	0	0	0	0	0	313
CONSTRUCTION	**Total**	**350**	**35**	**0**	**0**	**0**	**0**	**0**	**385**

RESPONSIBLE AGENCY: **Florida Department of Transportation District 6**

Item Segment TOTAL ALL Years ALL Phases: **$501**

Item Number: **436313** **Item TOTAL ALL Years ALL Phases ALL Segments:** **$501**

HIGHWAYS

MPO Project No:	DT4363421
LRTP Ref:	5-5
County:	MIAMI-DADE
Roadway ID:	87046000
Lanes Exist:	2
Lanes Improved:	
Lanes Added:	2
Project Length:	1.712
District:	6

Project Description: **SR 990/SW 112 STREET** **FROM SW 97 AVENUE** **TO US 1/S DIXIE HIGHWAY**

Type of Work: **RESURFACING** SIS or Non-SIS: **No**

Extra Description:

PHASE :	Funding Source	<2017	2016 - 2017	2017 - 2018	2018 - 2019	2019 - 2020	2020 - 2021	>2021	All Years
		Proposed Funding (in $000s)							
	DDR	288	0	0	0	0	0	0	288
	DIH	77	0	0	0	0	0	0	77
	DS	1	0	0	0	0	0	0	1
PLANNING AND DESIGN	**Total**	**366**	**0**	**0**	**0**	**0**	**0**	**0**	**366**
	DDR	0	0	870	0	0	0	0	870
	SA	0	0	1,511	0	0	0	0	1,511
CONSTRUCTION	**Total**	**0**	**0**	**2,381**	**0**	**0**	**0**	**0**	**2,381**

RESPONSIBLE AGENCY: **Florida Department of Transportation District 6** **Item Segment TOTAL ALL Years ALL Phases: $2,747**

Item Number: 436342 **Item TOTAL ALL Years ALL Phases ALL Segments: $2,747**

MPO Project No:	DT4363431
LRTP Ref:	5-5
County:	MIAMI-DADE
Roadway ID:	87046000
Lanes Exist:	3
Lanes Improved:	
Lanes Added:	3
Project Length:	0.813
District:	6

Project Description: **SR 990/KILLIAN PARKWAY** **FROM WEST OF KENDALE BLVD** **TO SW 97 AVENUE**

Type of Work: **RESURFACING** SIS or Non-SIS: **No**

Extra Description:

PHASE :	Funding Source	<2017	2016 - 2017	2017 - 2018	2018 - 2019	2019 - 2020	2020 - 2021	>2021	All Years
		Proposed Funding (in $000s)							
	DDR	410	0	0	0	0	0	0	410

HIGHWAYS

MPO Project No:	DT4363431
LRTP Ref:	5-5
County:	MIAMI-DADE
Roadway ID:	87046000
Lanes Exist:	3
Lanes Improved:	
Lanes Added:	3
Project Length:	0.813
District:	6

Project Description: **SR 990/KILLIAN PARKWAY** **FROM WEST OF KENDALE BLVD** **TO SW 97 AVENUE**

Type of Work: **RESURFACING** SIS or Non-SIS: **No**

Extra Description:

PHASE :	Funding Source	<2017	2016 - 2017	2017 - 2018	2018 - 2019	2019 - 2020	2020 - 2021	>2021	All Years
		Proposed Funding (in $000s)							
	DIH	52	0	0	0	0	0	0	52
	DS	1	0	0	0	0	0	0	1
PLANNING AND DESIGN	**Total**	**463**	**0**	**0**	**0**	**0**	**0**	**0**	**463**
	DDR	0	0	1,515	0	0	0	0	1,515
	DIH	0	0	87	0	0	0	0	87
	DS	0	0	142	0	0	0	0	142
CONSTRUCTION	**Total**	**0**	**0**	**1,744**	**0**	**0**	**0**	**0**	**1,744**

RESPONSIBLE AGENCY: **Florida Department of Transportation District 6** **Item Segment TOTAL ALL Years ALL Phases: $2,207**

Item Number: 436343 **Item TOTAL ALL Years ALL Phases ALL Segments: $2,207**

MPO Project No:	DT4363551
LRTP Ref:	5-5
County:	MIAMI-DADE
Roadway ID:	
Lanes Exist:	
Lanes Improved:	
Lanes Added:	
Project Length:	1.596
District:	6

Project Description: **SR 976/SW 40 ST** **FROM E OF SW 102 AVE** **TO E OF SW 87 AVE/GALLOWAY RD**

Type of Work: **RESURFACING** SIS or Non-SIS: **No**

Extra Description:

PHASE :	Funding Source	<2017	2016 - 2017	2017 - 2018	2018 - 2019	2019 - 2020	2020 - 2021	>2021	All Years
		Proposed Funding (in $000s)							
	DIH	30	0	0	0	0	0	0	30

HIGHWAYS

MPO Project No:	DT4363551
LRTP Ref:	5-5
County:	MIAMI-DADE
Roadway ID:	
Lanes Exist:	
Lanes Improved:	
Lanes Added:	
Project Length:	1.596
District:	6

Project Description: **SR 976/SW 40 ST** **FROM E OF SW 102 AVE** **TO E OF SW 87 AVE/GALLOWAY RD**

Type of Work: **RESURFACING** SIS or Non-SIS: **No**

Extra Description:

PHASE :	Funding Source	<2017	2016 - 2017	2017 - 2018	2018 - 2019	2019 - 2020	2020 - 2021	>2021	All Years
		Proposed Funding (in $000s)							
	DS	253	0	0	0	0	0	0	253
PLANNING AND DESIGN	**Total**	**283**	**0**	**0**	**0**	**0**	**0**	**0**	**283**
	DIH	0	0	74	0	0	0	0	74
	DS	0	0	4,290	774	0	0	0	5,064
CONSTRUCTION	**Total**	**0**	**0**	**4,364**	**774**	**0**	**0**	**0**	**5,138**

RESPONSIBLE AGENCY: **FDOT**

Item Segment TOTAL ALL Years ALL Phases: $5,421

Item Number: 436355 **Item TOTAL ALL Years ALL Phases ALL Segments: $8,904**

MPO Project No:	DT4363552
LRTP Ref:	5-5
County:	MIAMI-DADE
Roadway ID:	
Lanes Exist:	
Lanes Improved:	
Lanes Added:	
Project Length:	1.504
District:	6

Project Description: **SR 976/SW 40 ST** **FROM EAST OF SW 117 AVENUE** **TO EAST OF SW 102 AVENUE**

Type of Work: **RESURFACING** SIS or Non-SIS: **No**

Extra Description:

PHASE :	Funding Source	<2017	2016 - 2017	2017 - 2018	2018 - 2019	2019 - 2020	2020 - 2021	>2021	All Years
		Proposed Funding (in $000s)							
	DDR	0	324	0	0	0	0	0	324
	DIH	0	59	0	0	0	0	0	59

HIGHWAYS

MPO Project No:	DT4363552
LRTP Ref:	5-5
County:	MIAMI-DADE
Roadway ID:	
Lanes Exist:	
Lanes Improved:	
Lanes Added:	
Project Length:	1.504
District:	6

Project Description: **SR 976/SW 40 ST** **FROM EAST OF SW 117 AVENUE** **TO EAST OF SW 102 AVENUE**

Type of Work: **RESURFACING** SIS or Non-SIS: **No**

Extra Description:

PHASE :	Funding Source	<2017	2016 - 2017	2017 - 2018	2018 - 2019	2019 - 2020	2020 - 2021	>2021	All Years
		Proposed Funding (in $000s)							
PLANNING AND DESIGN	**Total**	**0**	**383**	**0**	**0**	**0**	**0**	**0**	**383**
	DIH	0	0	0	0	44	0	0	44
	DS	0	0	0	0	3,056	0	0	3,056
CONSTRUCTION	**Total**	**0**	**0**	**0**	**0**	**3,100**	**0**	**0**	**3,100**

RESPONSIBLE AGENCY: **FDOT**

Item Segment TOTAL ALL Years ALL Phases: $3,483

Item Number: 436355 **Item TOTAL ALL Years ALL Phases ALL Segments: $8,904**

MPO Project No:	DT4363851
LRTP Ref:	5-5
County:	MIAMI-DADE
Roadway ID:	87240000
Lanes Exist:	3
Lanes Improved:	
Lanes Added:	3
Project Length:	0.147
District:	6

Project Description: **SR 9/NW 27 AVENUE** **AT NW 17TH STREET**

Type of Work: **INTERSECTION IMPROVEMENT** SIS or Non-SIS: **No**

Extra Description:

PHASE :	Funding Source	<2017	2016 - 2017	2017 - 2018	2018 - 2019	2019 - 2020	2020 - 2021	>2021	All Years
		Proposed Funding (in $000s)							
	DIH	10	0	0	0	0	0	0	10
	HSP	215	0	0	0	0	0	0	215
PLANNING AND DESIGN	**Total**	**225**	**0**	**0**	**0**	**0**	**0**	**0**	**225**
	DDR	47	0	0	0	0	0	0	47

HIGHWAYS

MPO Project No:	DT4363851
LRTP Ref:	5-5
County:	MIAMI-DADE
Roadway ID:	87240000
Lanes Exist:	3
Lanes Improved:	
Lanes Added:	3
Project Length:	0.147
District:	6

Project Description: **SR 9/NW 27 AVENUE** **AT NW 17TH STREET**

Type of Work: **INTERSECTION IMPROVEMENT** SIS or Non-SIS: **No**

Extra Description:

PHASE :	Funding Source	<2017	2016 - 2017	2017 - 2018	2018 - 2019	2019 - 2020	2020 - 2021	>2021	All Years
		Proposed Funding (in $000s)							
	DIH	6	0	0	0	0	0	0	6
RIGHT OF WAY	**Total**	**53**	**0**	**0**	**0**	**0**	**0**	**0**	**53**
	DIH	0	0	11	0	0	0	0	11
	DS	0	0	0	16	0	0	0	16
	HSP	0	0	379	38	0	0	0	417
CONSTRUCTION	**Total**	**0**	**0**	**390**	**54**	**0**	**0**	**0**	**444**

RESPONSIBLE AGENCY: **Florida Department of Transportation District 6**

Item Segment TOTAL ALL Years ALL Phases: $722

Item Number: 436385 **Item TOTAL ALL Years ALL Phases ALL Segments: $722**

MPO Project No:	DT4363861
LRTP Ref:	5-5
County:	MIAMI-DADE
Roadway ID:	87044000
Lanes Exist:	6
Lanes Improved:	
Lanes Added:	6
Project Length:	0.144
District:	6

Project Description: **SR 976/BIRD ROAD** **AT SW 97 AVENUE**

Type of Work: **INTERSECTION IMPROVEMENT** SIS or Non-SIS: **No**

Extra Description:

PHASE :	Funding Source	<2017	2016 - 2017	2017 - 2018	2018 - 2019	2019 - 2020	2020 - 2021	>2021	All Years
		Proposed Funding (in $000s)							
	DIH	15	0	0	0	0	0	0	15

HIGHWAYS

MPO Project No:	DT4363861
LRTP Ref:	5-5
County:	MIAMI-DADE
Roadway ID:	87044000
Lanes Exist:	6
Lanes Improved:	
Lanes Added:	6
Project Length:	0.144
District:	6

Project Description: **SR 976/BIRD ROAD** **AT SW 97 AVENUE**

Type of Work: **INTERSECTION IMPROVEMENT** SIS or Non-SIS: **No**

Extra Description:

PHASE :	Funding Source	Proposed Funding (in $000s)							
		<2017	2016 - 2017	2017 - 2018	2018 - 2019	2019 - 2020	2020 - 2021	>2021	All Years
	DS	139	0	0	0	0	0	0	139
PLANNING AND DESIGN	**Total**	**154**	**0**	**0**	**0**	**0**	**0**	**0**	**154**
	DDR	23	0	0	0	0	0	0	23
	DIH	24	0	0	0	0	0	0	24
	DS	5	0	0	0	0	0	0	5
RIGHT OF WAY	**Total**	**52**	**0**	**0**	**0**	**0**	**0**	**0**	**52**
	DIH	0	0	11	0	0	0	0	11
	DS	0	0	26	16	0	0	0	42
	HSP	0	0	320	49	0	0	0	369
	SA	0	0	223	0	0	0	0	223
CONSTRUCTION	**Total**	**0**	**0**	**580**	**65**	**0**	**0**	**0**	**645**

RESPONSIBLE AGENCY: **Florida Department of Transportation District 6**

Item Segment TOTAL ALL Years ALL Phases: $851

Item Number: 436386 **Item TOTAL ALL Years ALL Phases ALL Segments: $851**

HIGHWAYS

MPO Project No:	DT4364041
LRTP Ref:	5-5
County:	MIAMI-DADE
Roadway ID:	87080900
Lanes Exist:	2
Lanes Improved:	
Lanes Added:	2
Project Length:	0.995
District:	6

Project Description: **SR 934/E 25 ST/NW 79 ST** **FROM E 4 AVE/NW 47 AVE** **TO E 12 AVE/NW 37 AVE**

Type of Work: **INTERSECTION IMPROVEMENT** SIS or Non-SIS: **No**

Extra Description:

PHASE :	Funding Source	Proposed Funding (in $000s) <2017	2016 - 2017	2017 - 2018	2018 - 2019	2019 - 2020	2020 - 2021	>2021	All Years
	DIH	30	0	0	0	0	0	0	30
	DS	2	0	0	0	0	0	0	2
	HSP	372	0	0	0	0	0	0	372
PLANNING AND DESIGN	**Total**	**404**	**0**	**0**	**0**	**0**	**0**	**0**	**404**
	DDR	0	165	0	0	0	0	0	165
	DIH	0	31	0	0	0	0	0	31
RIGHT OF WAY	**Total**	**0**	**196**	**0**	**0**	**0**	**0**	**0**	**196**
	DDR	0	0	0	15	0	0	0	15
	DS	5	0	0	0	0	0	0	5
RAILROAD & UTILITIES	**Total**	**5**	**0**	**0**	**15**	**0**	**0**	**0**	**20**
	DIH	0	0	0	22	0	0	0	22
	DS	0	0	0	32	0	0	0	32
	HSP	0	0	0	1,063	0	0	0	1,063
CONSTRUCTION	**Total**	**0**	**0**	**0**	**1,117**	**0**	**0**	**0**	**1,117**

RESPONSIBLE AGENCY: **Florida Department of Transportation District 6**

Item Segment TOTAL ALL Years ALL Phases: $1,737

Item Number: 436404 **Item TOTAL ALL Years ALL Phases ALL Segments: $1,737**

HIGHWAYS

MPO Project No:	DT4364261
LRTP Ref:	5-5
County:	MIAMI-DADE
Roadway ID:	87220000
Lanes Exist:	6
Lanes Improved:	
Lanes Added:	6
Project Length:	3.705
District:	6

Project Description: **SR 948/NW 36 ST** **FROM SR 826/PALMETTO EXPY** **TO SR 953/NW 42 AVE/LEJEUNE**

Type of Work: **TRANSPORTATION PLANNING** SIS or Non-SIS: **No**

Extra Description:

PHASE :

Funding Source	Proposed Funding (in $000s) <2017	2016 - 2017	2017 - 2018	2018 - 2019	2019 - 2020	2020 - 2021	>2021	All Years
DDR	0	0	500	0	0	0	0	500
DIH	0	0	5	0	0	0	0	5
PROJECT DEVELOPMENT AND ENVIRONMENTAL Total	**0**	**0**	**505**	**0**	**0**	**0**	**0**	**505**

RESPONSIBLE AGENCY: **Florida Department of Transportation District 6**

Item Segment TOTAL ALL Years ALL Phases: $505

Item Number: 436426 **Item TOTAL ALL Years ALL Phases ALL Segments: $825**

MPO Project No:	DT4364262
LRTP Ref:	5-5
County:	MIAMI-DADE
Roadway ID:	
Lanes Exist:	
Lanes Improved:	
Lanes Added:	
Project Length:	4.070
District:	6

Project Description: **SR 25/NW 36 STREET** **FROM NW 36 AVENUE** **TO SR 5/US-1**

Type of Work: **PTO STUDIES** SIS or Non-SIS: **No**

Extra Description:

PHASE :

Funding Source	Proposed Funding (in $000s) <2017	2016 - 2017	2017 - 2018	2018 - 2019	2019 - 2020	2020 - 2021	>2021	All Years
DIH	0	0	0	20	0	0	0	20
DS	0	0	0	300	0	0	0	300
PROJECT DEVELOPMENT AND ENVIRONMENTAL Total	**0**	**0**	**0**	**320**	**0**	**0**	**0**	**320**

RESPONSIBLE AGENCY: **FDOT**

Item Segment TOTAL ALL Years ALL Phases: $320

Item Number: 436426 **Item TOTAL ALL Years ALL Phases ALL Segments: $825**

HIGHWAYS

MPO Project No:	DT4364321
LRTP Ref:	5-5
County:	MIAMI-DADE
Roadway ID:	87030000
Lanes Exist:	6
Lanes Improved:	
Lanes Added:	
Project Length:	1.222
District:	6

Project Description: **SR 5/US-1/S DIXIE HIGHWAY** **FROM SW 80 STREET** **TO SW 57 AVENUE**

Type of Work: **LANDSCAPING** SIS or Non-SIS: **No**

Extra Description:

PHASE :	Funding Source	<2017	2016 - 2017	2017 - 2018	2018 - 2019	2019 - 2020	2020 - 2021	>2021	All Years
		Proposed Funding (in $000s)							
	DIH	12	0	0	0	0	0	0	12
	DS	169	0	0	0	0	0	0	169
PLANNING AND DESIGN	**Total**	**181**	**0**	**0**	**0**	**0**	**0**	**0**	**181**
	DIH	47	0	0	0	0	0	0	47
	DS	529	108	0	0	0	0	0	637
CONSTRUCTION	**Total**	**576**	**108**	**0**	**0**	**0**	**0**	**0**	**684**

RESPONSIBLE AGENCY: **Florida Department of Transportation District 6**

Item Segment TOTAL ALL Years ALL Phases: $865

Item Number: 436432 **Item TOTAL ALL Years ALL Phases ALL Segments: $865**

MPO Project No:	DT4364791
LRTP Ref:	5-5
County:	MIAMI-DADE
Roadway ID:	87000234
Lanes Exist:	2
Lanes Improved:	
Lanes Added:	2
Project Length:	1.468
District:	6

Project Description: **SR 934/NW 74 STREET** **FROM SR 826/PALMETTO EXPWY** **TO SR 25/OKEECHOBEE RD**

Type of Work: **INTERSECTION IMPROVEMENT** SIS or Non-SIS: **Yes**

Extra Description:

PHASE :	Funding Source	<2017	2016 - 2017	2017 - 2018	2018 - 2019	2019 - 2020	2020 - 2021	>2021	All Years
		Proposed Funding (in $000s)							
	ACNP	550	0	0	0	0	0	0	550
	DIH	10	0	0	0	0	0	0	10

HIGHWAYS

MPO Project No:	DT4364791
LRTP Ref:	5-5
County:	MIAMI-DADE
Roadway ID:	87000234
Lanes Exist:	2
Lanes Improved:	
Lanes Added:	2
Project Length:	1.468
District:	6

Project Description: **SR 934/NW 74 STREET** **FROM SR 826/PALMETTO EXPWY** **TO SR 25/OKEECHOBEE RD**

Type of Work: **INTERSECTION IMPROVEMENT** SIS or Non-SIS: **Yes**

Extra Description:

PHASE :	Funding Source	Proposed Funding (in $000s) <2017	2016 - 2017	2017 - 2018	2018 - 2019	2019 - 2020	2020 - 2021	>2021	All Years
	DS	66	0	0	0	0	0	0	66
PLANNING AND DESIGN	**Total**	**626**	**0**	**0**	**0**	**0**	**0**	**0**	**626**
	ACNP	0	0	250	0	0	0	0	250
	DIH	0	0	6	4	0	0	0	10
	DS	0	0	80	12	0	0	0	92
	SA	0	0	785	500	0	0	0	1,285
RIGHT OF WAY	**Total**	**0**	**0**	**1,121**	**516**	**0**	**0**	**0**	**1,637**
	ACNP	0	0	0	0	3,729	0	0	3,729
	DIH	0	0	0	0	333	0	0	333
	DS	0	0	0	0	67	0	0	67
CONSTRUCTION	**Total**	**0**	**0**	**0**	**0**	**4,129**	**0**	**0**	**4,129**

RESPONSIBLE AGENCY: **Florida Department of Transportation District 6**

Item Segment TOTAL ALL Years ALL Phases: $6,392

Item Number: 436479 **Item TOTAL ALL Years ALL Phases ALL Segments: $6,392**

HIGHWAYS

MPO Project No:	DT4365221
LRTP Ref:	5-5
County:	MIAMI-DADE
Roadway ID:	87060000
Lanes Exist:	5
Lanes Improved:	
Lanes Added:	
Project Length:	0.399
District:	6

Project Description: **SR A1A/MACARTHUR CAUSEWAY EAST BRIDGE # 870077**

Type of Work: **BRIDGE-REPAIR/REHABILITATION** SIS or Non-SIS: **No**

Extra Description:

PHASE :	Funding Source	Proposed Funding (in $000s) <2017	2016 - 2017	2017 - 2018	2018 - 2019	2019 - 2020	2020 - 2021	>2021	All Years
	BRRP	549	0	0	0	0	0	0	549
	DIH	30	0	0	0	0	0	0	30
PLANNING AND DESIGN	**Total**	**579**	**0**	**0**	**0**	**0**	**0**	**0**	**579**
	DS	0	0	100	0	0	0	0	100
ENVIRONMENTAL	**Total**	**0**	**0**	**100**	**0**	**0**	**0**	**0**	**100**
	BRRP	0	0	7,204	1,481	0	0	0	8,685
	DIH	0	0	137	0	0	0	0	137
CONSTRUCTION	**Total**	**0**	**0**	**7,341**	**1,481**	**0**	**0**	**0**	**8,822**

RESPONSIBLE AGENCY: **Florida Department of Transportation District 6**

Item Segment TOTAL ALL Years ALL Phases: $9,501

Item Number: 436522 **Item TOTAL ALL Years ALL Phases ALL Segments: $9,501**

HIGHWAYS

MPO Project No:	DT4365251
LRTP Ref:	5-5
County:	MIAMI-DADE
Roadway ID:	87170000
Lanes Exist:	4
Lanes Improved:	
Lanes Added:	
Project Length:	0.532
District:	6

Project Description: **SR 826/PALMETTO EXPWY OVER INTRACOASTAL CANAL BRIDGES 870592, 870593**

Type of Work: **BRIDGE-REPAIR/REHABILITATION**

SIS or Non-SIS: **No**

Extra Description:

PHASE :	Funding Source	Proposed Funding (in $000s) <2017	2016 - 2017	2017 - 2018	2018 - 2019	2019 - 2020	2020 - 2021	>2021	All Years
	BRRP	408	0	0	0	0	0	0	408
	DIH	35	0	0	0	0	0	0	35
PLANNING AND DESIGN	**Total**	**443**	**0**	**0**	**0**	**0**	**0**	**0**	**443**
	BRRP	0	0	0	0	50	0	0	50
ENVIRONMENTAL	**Total**	**0**	**0**	**0**	**0**	**50**	**0**	**0**	**50**
	BRRP	0	0	0	0	5,106	0	0	5,106
	DIH	0	0	0	0	78	0	0	78
CONSTRUCTION	**Total**	**0**	**0**	**0**	**0**	**5,184**	**0**	**0**	**5,184**

RESPONSIBLE AGENCY: **Florida Department of Transportation District 6**

Item Segment TOTAL ALL Years ALL Phases: $5,677

Item Number: 436525

Item TOTAL ALL Years ALL Phases ALL Segments: $5,677

HIGHWAYS

MPO Project No:	DT4365261
LRTP Ref:	5-5
County:	MIAMI-DADE
Roadway ID:	87080000
Lanes Exist:	6
Lanes Improved:	
Lanes Added:	
Project Length:	1.900
District:	6

Project Description: **SR 934/NE 79 ST OVER INTRACOASTAL CANAL 4 BRDGS: 870082;-554;-085;551**

Type of Work: **BRIDGE-REPAIR/REHABILITATION** SIS or Non-SIS: **No**

Extra Description:

PHASE :	Funding Source	Proposed Funding (in $000s) <2017	2016 - 2017	2017 - 2018	2018 - 2019	2019 - 2020	2020 - 2021	>2021	All Years
	BRRP	641	0	0	0	0	0	0	641
	DIH	35	0	0	0	0	0	0	35
PLANNING AND DESIGN	**Total**	**676**	**0**	**0**	**0**	**0**	**0**	**0**	**676**
	BRRP	0	0	0	0	0	4,874	0	4,874
	DIH	0	0	0	0	0	80	0	80
CONSTRUCTION	**Total**	**0**	**0**	**0**	**0**	**0**	**4,954**	**0**	**4,954**

RESPONSIBLE AGENCY: **Florida Department of Transportation District 6**

Item Segment TOTAL ALL Years ALL Phases: $5,630

Item Number: 436526 **Item TOTAL ALL Years ALL Phases ALL Segments: $5,630**

MPO Project No:	DT4365271
LRTP Ref:	5-5
County:	MIAMI-DADE
Roadway ID:	87030000
Lanes Exist:	6
Lanes Improved:	
Lanes Added:	
Project Length:	0.058
District:	6

Project Description: **SR 90/US-41/BRICKELL AVENUE OVER MIAMI RIVER BRIDGE # 870759**

Type of Work: **BRIDGE - PAINTING** SIS or Non-SIS: **No**

Extra Description:

PHASE :	Funding Source	Proposed Funding (in $000s) <2017	2016 - 2017	2017 - 2018	2018 - 2019	2019 - 2020	2020 - 2021	>2021	All Years
	BRRP	428	0	0	0	0	0	0	428
	DIH	40	0	0	0	0	0	0	40

HIGHWAYS

MPO Project No:	DT4365271
LRTP Ref:	5-5
County:	MIAMI-DADE
Roadway ID:	87030000
Lanes Exist:	6
Lanes Improved:	
Lanes Added:	
Project Length:	0.058
District:	6

Project Description: **SR 90/US-41/BRICKELL AVENUE OVER MIAMI RIVER BRIDGE # 870759**

Type of Work: **BRIDGE - PAINTING**

SIS or Non-SIS: **No**

Extra Description:

PHASE :	Funding Source	<2017	2016 - 2017	2017 - 2018	2018 - 2019	2019 - 2020	2020 - 2021	>2021	All Years
		Proposed Funding (in $000s)							
PLANNING AND DESIGN	**Total**	**468**	**0**	**0**	**0**	**0**	**0**	**0**	**468**
	BRRP	0	0	4,499	926	0	0	0	5,425
	DIH	0	0	74	0	0	0	0	74
CONSTRUCTION	**Total**	**0**	**0**	**4,573**	**926**	**0**	**0**	**0**	**5,499**

RESPONSIBLE AGENCY: **Florida Department of Transportation District 6**

Item Segment TOTAL ALL Years ALL Phases: $5,967

Item Number: 436527 **Item TOTAL ALL Years ALL Phases ALL Segments: $5,967**

MPO Project No:	DT4365281
LRTP Ref:	5-5
County:	MIAMI-DADE
Roadway ID:	87006000
Lanes Exist:	1
Lanes Improved:	
Lanes Added:	
Project Length:	0.492
District:	6

Project Description: **SR 970/DOWNTOWN DISTRIBUTOR AT I-95 NB TO SR 970 EB BRIDGE # 870472**

Type of Work: **BRIDGE - PAINTING**

SIS or Non-SIS: **No**

Extra Description:

PHASE :	Funding Source	<2017	2016 - 2017	2017 - 2018	2018 - 2019	2019 - 2020	2020 - 2021	>2021	All Years
		Proposed Funding (in $000s)							
	BRRP	107	0	0	0	0	0	0	107
	DIH	20	0	0	0	0	0	0	20
	DS	10	0	0	0	0	0	0	10
PLANNING AND DESIGN	**Total**	**137**	**0**	**0**	**0**	**0**	**0**	**0**	**137**

HIGHWAYS

MPO Project No:	DT4365281
LRTP Ref:	5-5
County:	MIAMI-DADE
Roadway ID:	87006000
Lanes Exist:	1
Lanes Improved:	
Lanes Added:	
Project Length:	0.492
District:	6

Project Description: **SR 970/DOWNTOWN DISTRIBUTOR** **AT I-95 NB TO SR 970 EB BRIDGE # 870472**

Type of Work: **BRIDGE - PAINTING**

SIS or Non-SIS: **No**

Extra Description:

PHASE :

Funding Source	<2017	2016 - 2017	2017 - 2018	2018 - 2019	2019 - 2020	2020 - 2021	>2021	All Years
	Proposed Funding (in $000s)							
BRRP	866	171	0	0	0	0	0	1,037
DDR	107	0	0	0	0	0	0	107
DIH	35	0	0	0	0	0	0	35
CONSTRUCTION Total	**1,008**	**171**	**0**	**0**	**0**	**0**	**0**	**1,179**

RESPONSIBLE AGENCY: **Florida Department of Transportation District 6**

Item Segment TOTAL ALL Years ALL Phases: $1,316

Item Number: 436528 **Item TOTAL ALL Years ALL Phases ALL Segments: $1,316**

MPO Project No:	DT4365291
LRTP Ref:	5-5
County:	MIAMI-DADE
Roadway ID:	87270000
Lanes Exist:	4
Lanes Improved:	
Lanes Added:	
Project Length:	0.003
District:	6

Project Description: **SR 9A/I-95 NW 65 STREET PEDESTRIAN BRIDGE BRIDGE# 879007**

Type of Work: **BRIDGE - PAINTING**

SIS or Non-SIS: **Yes**

Extra Description:

PHASE :

Funding Source	<2017	2016 - 2017	2017 - 2018	2018 - 2019	2019 - 2020	2020 - 2021	>2021	All Years
	Proposed Funding (in $000s)							
BRRP	80	0	0	0	0	0	0	80
DIH	6	0	0	0	0	0	0	6

HIGHWAYS

MPO Project No:	DT4365291
LRTP Ref:	5-5
County:	MIAMI-DADE
Roadway ID:	87270000
Lanes Exist:	4
Lanes Improved:	
Lanes Added:	
Project Length:	0.003
District:	6

Project Description: **SR 9A/I-95 NW 65 STREET PEDESTRIAN BRIDGE BRIDGE# 879007**

Type of Work: **BRIDGE - PAINTING**

SIS or Non-SIS: **Yes**

Extra Description:

PHASE :	Funding Source	<2017	2016 - 2017	2017 - 2018	2018 - 2019	2019 - 2020	2020 - 2021	>2021	All Years
		Proposed Funding (in $000s)							
	DS	6	0	0	0	0	0	0	6
PLANNING AND DESIGN	Total	92	0	0	0	0	0	0	92
	BRRP	569	122	0	0	0	0	0	691
	DDR	71	0	0	0	0	0	0	71
	DIH	10	0	0	0	0	0	0	10
CONSTRUCTION	Total	650	122	0	0	0	0	0	772

RESPONSIBLE AGENCY: **Florida Department of Transportation District 6**

Item Segment TOTAL ALL Years ALL Phases: $864

Item Number: 436529

Item TOTAL ALL Years ALL Phases ALL Segments: $864

MPO Project No:	DT4365331
LRTP Ref:	5-5
County:	MIAMI-DADE
Roadway ID:	87004000
Lanes Exist:	6
Lanes Improved:	
Lanes Added:	
Project Length:	0.216
District:	6

Project Description: **SR 112/JULIA TUTTLE CAUSEWAY/I-195 OVER BISCAYNE BAY BRIDGE # 870302**

Type of Work: **BRIDGE-REPAIR/REHABILITATION**

SIS or Non-SIS: **Yes**

Extra Description:

PHASE :	Funding Source	<2017	2016 - 2017	2017 - 2018	2018 - 2019	2019 - 2020	2020 - 2021	>2021	All Years
		Proposed Funding (in $000s)							
	BRRP	121	0	0	0	0	0	0	121
	DIH	7	0	0	0	0	0	0	7

HIGHWAYS

MPO Project No:	DT4365331
LRTP Ref:	5-5
County:	MIAMI-DADE
Roadway ID:	87004000
Lanes Exist:	6
Lanes Improved:	
Lanes Added:	
Project Length:	0.216
District:	6

Project Description: **SR 112/JULIA TUTTLE CAUSEWAY/I-195 OVER BISCAYNE BAY BRIDGE # 870302**

Type of Work: **BRIDGE-REPAIR/REHABILITATION** SIS or Non-SIS: **Yes**

Extra Description:

PHASE :	Funding Source	Proposed Funding (in $000s) <2017	2016 - 2017	2017 - 2018	2018 - 2019	2019 - 2020	2020 - 2021	>2021	All Years
PLANNING AND DESIGN	**Total**	**128**	**0**	**0**	**0**	**0**	**0**	**0**	**128**
	BRRP	0	0	0	945	0	0	0	945
	DIH	0	0	0	22	0	0	0	22
CONSTRUCTION	**Total**	**0**	**0**	**0**	**967**	**0**	**0**	**0**	**967**

RESPONSIBLE AGENCY: **Florida Department of Transportation District 6**

Item Segment TOTAL ALL Years ALL Phases: $1,095

Item Number: 436533 Item TOTAL ALL Years ALL Phases ALL Segments: $1,095

MPO Project No:	DT4365351
LRTP Ref:	5-5
County:	MIAMI-DADE
Roadway ID:	87037000
Lanes Exist:	4
Lanes Improved:	
Lanes Added:	
Project Length:	0.007
District:	6

Project Description: **SR 907/ALTON ROAD AT DADE BLVD BRIDGE # 870665 OVER COLLINS CANAL**

Type of Work: **BRIDGE-REPAIR/REHABILITATION** SIS or Non-SIS: **No**

Extra Description:

PHASE :	Funding Source	Proposed Funding (in $000s) <2017	2016 - 2017	2017 - 2018	2018 - 2019	2019 - 2020	2020 - 2021	>2021	All Years
	BRRP	49	0	0	0	0	0	0	49
	DIH	15	0	0	0	0	0	0	15
PLANNING AND DESIGN	**Total**	**64**	**0**	**0**	**0**	**0**	**0**	**0**	**64**
	BRRP	0	0	0	655	0	0	0	655

HIGHWAYS

MPO Project No:	DT4365351
LRTP Ref:	5-5
County:	MIAMI-DADE
Roadway ID:	87037000
Lanes Exist:	4
Lanes Improved:	
Lanes Added:	
Project Length:	0.007
District:	6

Project Description: **SR 907/ALTON ROAD** **AT DADE BLVD BRIDGE # 870665 OVER COLLINS CANAL**

Type of Work: **BRIDGE-REPAIR/REHABILITATION** SIS or Non-SIS: **No**

Extra Description:

PHASE :	Funding Source	Proposed Funding (in $000s) <2017	2016 - 2017	2017 - 2018	2018 - 2019	2019 - 2020	2020 - 2021	>2021	All Years
	DIH	0	0	0	27	0	0	0	27
CONSTRUCTION	**Total**	**0**	**0**	**0**	**682**	**0**	**0**	**0**	**682**

RESPONSIBLE AGENCY: **Florida Department of Transportation District 6** **Item Segment TOTAL ALL Years ALL Phases: $746**

Item Number: 436535 **Item TOTAL ALL Years ALL Phases ALL Segments: $746**

MPO Project No:	DT4365361
LRTP Ref:	5-5
County:	MIAMI-DADE
Roadway ID:	87085000
Lanes Exist:	6
Lanes Improved:	
Lanes Added:	
Project Length:	0.118
District:	6

Project Description: **SR 933/NW 12 AVENUE OVER MIAMI RIVER BRIDGE # 871005**

Type of Work: **BRIDGE-REPAIR/REHABILITATION** SIS or Non-SIS: **No**

Extra Description:

PHASE :	Funding Source	Proposed Funding (in $000s) <2017	2016 - 2017	2017 - 2018	2018 - 2019	2019 - 2020	2020 - 2021	>2021	All Years
	BRRP	95	0	0	0	0	0	0	95
	DIH	20	0	0	0	0	0	0	20
PLANNING AND DESIGN	**Total**	**115**	**0**	**0**	**0**	**0**	**0**	**0**	**115**
	BRRP	0	0	0	560	0	0	0	560
	DIH	0	0	0	38	0	0	0	38

HIGHWAYS

MPO Project No:	DT4365361
LRTP Ref:	5-5
County:	MIAMI-DADE
Roadway ID:	87085000
Lanes Exist:	6
Lanes Improved:	
Lanes Added:	
Project Length:	0.118
District:	6

Project Description: **SR 933/NW 12 AVENUE OVER MIAMI RIVER BRIDGE # 871005**

Type of Work: **BRIDGE-REPAIR/REHABILITATION** SIS or Non-SIS: **No**

Extra Description:

PHASE :	Funding Source	Proposed Funding (in $000s) <2017	2016 - 2017	2017 - 2018	2018 - 2019	2019 - 2020	2020 - 2021	>2021	All Years
CONSTRUCTION	Total	0	0	0	598	0	0	0	598

RESPONSIBLE AGENCY: **Florida Department of Transportation District 6** **Item Segment TOTAL ALL Years ALL Phases: $713**

Item Number: 436536 **Item TOTAL ALL Years ALL Phases ALL Segments: $713**

MPO Project No:	DT4365371
LRTP Ref:	5-5
County:	MIAMI-DADE
Roadway ID:	87240000
Lanes Exist:	3
Lanes Improved:	
Lanes Added:	
Project Length:	0.072
District:	6

Project Description: **SR 9/NW 27 AVENUE OVER MIAMI RIVER BRIDGES 870731 & 870763**

Type of Work: **BRIDGE-REPAIR/REHABILITATION** SIS or Non-SIS: **No**

Extra Description:

PHASE :	Funding Source	Proposed Funding (in $000s) <2017	2016 - 2017	2017 - 2018	2018 - 2019	2019 - 2020	2020 - 2021	>2021	All Years
	BRRP	0	300	0	0	0	0	0	300
	DIH	0	20	0	0	0	0	0	20
PLANNING AND DESIGN	Total	0	320	0	0	0	0	0	320
	BRRP	0	0	0	0	0	4,085	0	4,085
	DIH	0	0	0	0	0	80	0	80
CONSTRUCTION	Total	0	0	0	0	0	4,165	0	4,165

HIGHWAYS

RESPONSIBLE AGENCY: **Florida Department of Transportation District 6** — **Item Segment TOTAL ALL Years ALL Phases: $4,485**

Item Number: 436537 — **Item TOTAL ALL Years ALL Phases ALL Segments: $4,485**

MPO Project No:	DT4365381
LRTP Ref:	5-5
County:	MIAMI-DADE
Roadway ID:	87026000
Lanes Exist:	2
Lanes Improved:	
Lanes Added:	
Project Length:	0.161
District:	6

Project Description: **SR 860/MIAMI GARDENS DRIVE OVER SNAKE CREEK CANAL BRIDGE # 870624**

Type of Work: **BRIDGE - PAINTING** SIS or Non-SIS: **Yes**

Extra Description:

PHASE :	Funding Source	Proposed Funding (in $000s) <2017	2016 - 2017	2017 - 2018	2018 - 2019	2019 - 2020	2020 - 2021	>2021	All Years
	BRRP	40	0	0	0	0	0	0	40
	DIH	5	0	0	0	0	0	0	5
PLANNING AND DESIGN	**Total**	**45**	**0**	**0**	**0**	**0**	**0**	**0**	**45**
	BRRP	0	0	0	279	0	0	0	279
	DIH	0	0	0	11	0	0	0	11
CONSTRUCTION	**Total**	**0**	**0**	**0**	**290**	**0**	**0**	**0**	**290**

RESPONSIBLE AGENCY: **Florida Department of Transportation District 6** — **Item Segment TOTAL ALL Years ALL Phases: $335**

Item Number: 436538 — **Item TOTAL ALL Years ALL Phases ALL Segments: $335**

HIGHWAYS

MPO Project No:	DT4365391
LRTP Ref:	5-5
County:	MIAMI-DADE
Roadway ID:	87210000
Lanes Exist:	3
Lanes Improved:	
Lanes Added:	
Project Length:	0.028
District:	6

Project Description: **SR 856/WM LEHMAN CSWAY OVER INTRACOASTAL CANAL BRIDGES 870606 & 870607**

Type of Work: **BRIDGE - PAINTING**

SIS or Non-SIS: **No**

Extra Description:

PHASE :	Funding Source	<2017	2016 - 2017	2017 - 2018	2018 - 2019	2019 - 2020	2020 - 2021	>2021	All Years
		Proposed Funding (in $000s)							
	BRRP	0	205	0	0	0	0	0	205
	DIH	0	10	0	0	0	0	0	10
PLANNING AND DESIGN	**Total**	**0**	**215**	**0**	**0**	**0**	**0**	**0**	**215**
	BRRP	0	0	0	0	2,725	0	0	2,725
	DIH	0	0	0	0	33	0	0	33
CONSTRUCTION	**Total**	**0**	**0**	**0**	**0**	**2,758**	**0**	**0**	**2,758**

RESPONSIBLE AGENCY: **Florida Department of Transportation District 6**

Item Segment TOTAL ALL Years ALL Phases: $2,973

Item Number: 436539 **Item TOTAL ALL Years ALL Phases ALL Segments: $2,973**

MPO Project No:	DT4365401
LRTP Ref:	5-5
County:	MIAMI-DADE
Roadway ID:	87030000
Lanes Exist:	6
Lanes Improved:	
Lanes Added:	
Project Length:	0.017
District:	6

Project Description: **SR 5/US-1 OVER CORAL GABLES CANAL BRIDGE # 870019**

Type of Work: **BRIDGE - PAINTING**

SIS or Non-SIS: **No**

Extra Description:

PHASE :	Funding Source	<2017	2016 - 2017	2017 - 2018	2018 - 2019	2019 - 2020	2020 - 2021	>2021	All Years
		Proposed Funding (in $000s)							
	BRRP	40	0	0	0	0	0	0	40
	DIH	7	0	0	0	0	0	0	7

HIGHWAYS

MPO Project No:	DT4365401
LRTP Ref:	5-5
County:	MIAMI-DADE
Roadway ID:	87030000
Lanes Exist:	6
Lanes Improved:	
Lanes Added:	
Project Length:	0.017
District:	6

Project Description: **SR 5/US-1 OVER CORAL GABLES CANAL BRIDGE # 870019**

Type of Work: **BRIDGE - PAINTING** SIS or Non-SIS: **No**

Extra Description:

PHASE :	Funding Source	<2017	2016 - 2017	2017 - 2018	2018 - 2019	2019 - 2020	2020 - 2021	>2021	All Years
		Proposed Funding (in $000s)							
PLANNING AND DESIGN	**Total**	**47**	**0**	**0**	**0**	**0**	**0**	**0**	**47**
	BRRP	0	0	0	390	0	0	0	390
	DIH	0	0	0	11	0	0	0	11
CONSTRUCTION	**Total**	**0**	**0**	**0**	**401**	**0**	**0**	**0**	**401**

RESPONSIBLE AGENCY: **Florida Department of Transportation District 6**

Item Segment TOTAL ALL Years ALL Phases: $448

Item Number: 436540 **Item TOTAL ALL Years ALL Phases ALL Segments: $448**

MPO Project No:	DT4366031
LRTP Ref:	5-5
County:	MIAMI-DADE
Roadway ID:	
Lanes Exist:	
Lanes Improved:	
Lanes Added:	
Project Length:	
District:	6

Project Description: **SAFE RTS TO SCHOOL WALK SAFE EDUCATIONAL COMPONENT & DISSEMINATION**

Type of Work: **PEDESTRIAN SAFETY IMPROVEMENT** SIS or Non-SIS: **No**

Extra Description:

PHASE :	Funding Source	<2017	2016 - 2017	2017 - 2018	2018 - 2019	2019 - 2020	2020 - 2021	>2021	All Years
		Proposed Funding (in $000s)							
	ACSA	5	0	0	0	0	0	0	5
	LF	75	0	0	0	0	0	0	75

HIGHWAYS

MPO Project No:	DT4366031
LRTP Ref:	5-5
County:	MIAMI-DADE
Roadway ID:	
Lanes Exist:	
Lanes Improved:	
Lanes Added:	
Project Length:	
District:	6

Project Description: **SAFE RTS TO SCHOOL WALK SAFE EDUCATIONAL COMPONENT & DISSEMINATION**

Type of Work: **PEDESTRIAN SAFETY IMPROVEMENT** SIS or Non-SIS: **No**

Extra Description:

PHASE :	Funding Source	Proposed Funding (in $000s) <2017	2016 - 2017	2017 - 2018	2018 - 2019	2019 - 2020	2020 - 2021	>2021	All Years
	TALU	213	427	0	0	0	0	0	640
PLANNING	**Total**	**293**	**427**	**0**	**0**	**0**	**0**	**0**	**720**

RESPONSIBLE AGENCY: **Miami-Dade Dept. of Transportation and Public Works** **Item Segment TOTAL ALL Years ALL Phases: $720**

Item Number: 436603 **Item TOTAL ALL Years ALL Phases ALL Segments: $720**

MPO Project No:	DT4366091
LRTP Ref:	5-5
County:	MIAMI-DADE
Roadway ID:	
Lanes Exist:	
Lanes Improved:	
Lanes Added:	
Project Length:	
District:	6

Project Description: **CITY OF MIAMI - METROMOVER STATION ACCESS IMPROVEMENTS**

Type of Work: **SIDEWALK** SIS or Non-SIS: **No**

Extra Description:

PHASE :	Funding Source	Proposed Funding (in $000s) <2017	2016 - 2017	2017 - 2018	2018 - 2019	2019 - 2020	2020 - 2021	>2021	All Years
	LF	75	0	0	0	0	0	0	75
PLANNING AND DESIGN	**Total**	**75**	**0**	**0**	**0**	**0**	**0**	**0**	**75**
	LF	0	0	25	0	0	0	0	25

HIGHWAYS

MPO Project No:	DT4366091
LRTP Ref:	5-5
County:	MIAMI-DADE
Roadway ID:	
Lanes Exist:	
Lanes Improved:	
Lanes Added:	
Project Length:	
District:	6

Project Description: **CITY OF MIAMI - METROMOVER STATION ACCESS IMPROVEMENTS**

Type of Work: **SIDEWALK**

SIS or Non-SIS: **No**

Extra Description:

PHASE :	Funding Source	<2017	2016 - 2017	2017 - 2018	2018 - 2019	2019 - 2020	2020 - 2021	>2021	All Years
		Proposed Funding (in $000s)							
	SA	0	0	5	0	0	0	0	5
	TALU	0	0	362	0	0	0	0	362
CONSTRUCTION	Total	0	0	392	0	0	0	0	392

RESPONSIBLE AGENCY: **Florida Department of Transportation District 6**

Item Segment TOTAL ALL Years ALL Phases: $467

Item Number: 436609

Item TOTAL ALL Years ALL Phases ALL Segments: $467

MPO Project No:	DT4366181
LRTP Ref:	5-5
County:	MIAMI-DADE
Roadway ID:	
Lanes Exist:	
Lanes Improved:	
Lanes Added:	
Project Length:	
District:	6

Project Description: **TOWN OF MIAMI LAKES - SIDEWALK IMPROVEMENTS**

Type of Work: **BIKE LANE/SIDEWALK**

SIS or Non-SIS: **No**

Extra Description:

PHASE :	Funding Source	<2017	2016 - 2017	2017 - 2018	2018 - 2019	2019 - 2020	2020 - 2021	>2021	All Years
		Proposed Funding (in $000s)							
	LF	0	0	0	182	0	0	0	182
	SA	0	0	0	5	0	0	0	5
	TALU	0	0	0	600	0	0	0	600
CONSTRUCTION	Total	0	0	0	787	0	0	0	787

HIGHWAYS

RESPONSIBLE AGENCY: **Town of Miami Lakes** — **Item Segment TOTAL ALL Years ALL Phases: $787**

Item Number: 436618 — **Item TOTAL ALL Years ALL Phases ALL Segments: $787**

MPO Project No:	DT4366241
LRTP Ref:	5-5
County:	MIAMI-DADE
Roadway ID:	87066000
Lanes Exist:	4
Lanes Improved:	
Lanes Added:	
Project Length:	0.505
District:	6

Project Description: **SR 922/NE 125 STREET - DOWNTOWN NORTH MIAMI PEDESTRIAN ENHANCEMENT**

Type of Work: **SIDEWALK** — SIS or Non-SIS: **No**

Extra Description:

PHASE :	Funding Source	<2017	2016 - 2017	2017 - 2018	2018 - 2019	2019 - 2020	2020 - 2021	>2021	All Years
		Proposed Funding (in $000s)							
	LF	0	25	0	0	0	0	0	25
PLANNING AND DESIGN	**Total**	**0**	**25**	**0**	**0**	**0**	**0**	**0**	**25**
	LF	0	0	0	0	113	0	0	113
	SA	0	0	0	0	5	0	0	5
	TALT	0	0	0	0	80	0	0	80
	TALU	0	0	0	0	691	0	0	691
CONSTRUCTION	**Total**	**0**	**0**	**0**	**0**	**889**	**0**	**0**	**889**

RESPONSIBLE AGENCY: **City of North Miami** — **Item Segment TOTAL ALL Years ALL Phases: $914**

Item Number: 436624 — **Item TOTAL ALL Years ALL Phases ALL Segments: $914**

HIGHWAYS

MPO Project No:	DT4366251
LRTP Ref:	5-5
County:	MIAMI-DADE
Roadway ID:	
Lanes Exist:	
Lanes Improved:	
Lanes Added:	
Project Length:	
District:	6

Project Description: **CITY OF AVENTURA - COUNTRY CLUB DRIVE PEDESTRIAN SAFETY IMPROVEMENTS**

Type of Work: **PEDESTRIAN SAFETY IMPROVEMENT** SIS or Non-SIS: **No**

Extra Description:

PHASE :	Funding Source	Proposed Funding (in $000s) <2017	2016 - 2017	2017 - 2018	2018 - 2019	2019 - 2020	2020 - 2021	>2021	All Years
	SA	0	5	0	0	0	0	0	5
	TALU	0	490	0	0	0	0	0	490
CONSTRUCTION	**Total**	**0**	**495**	**0**	**0**	**0**	**0**	**0**	**495**

RESPONSIBLE AGENCY: **Florida Department of Transportation District 6**

Item Segment TOTAL ALL Years ALL Phases: $495

Item Number: 436625 **Item TOTAL ALL Years ALL Phases ALL Segments: $495**

MPO Project No:	DT4367361
LRTP Ref:	5-5
County:	MIAMI-DADE
Roadway ID:	
Lanes Exist:	
Lanes Improved:	
Lanes Added:	
Project Length:	
District:	6

Project Description: **CITY OF HIALEAH - WEST 4TH AVE SIDEWALK & GUARDRAIL IMPROVEMENTS**

Type of Work: **BIKE LANE/SIDEWALK** SIS or Non-SIS: **No**

Extra Description:

PHASE :	Funding Source	Proposed Funding (in $000s) <2017	2016 - 2017	2017 - 2018	2018 - 2019	2019 - 2020	2020 - 2021	>2021	All Years
	SA	5	0	0	0	0	0	0	5
	TALU	82	0	0	0	0	0	0	82
PLANNING AND DESIGN	**Total**	**87**	**0**	**0**	**0**	**0**	**0**	**0**	**87**
	SA	0	0	0	5	0	0	0	5
	TALT	0	0	0	455	0	0	0	455

HIGHWAYS

MPO Project No:	DT4367361
LRTP Ref:	5-5
County:	MIAMI-DADE
Roadway ID:	
Lanes Exist:	
Lanes Improved:	
Lanes Added:	
Project Length:	
District:	6

Project Description: **CITY OF HIALEAH - WEST 4TH AVE SIDEWALK & GUARDRAIL IMPROVEMENTS**

Type of Work: **BIKE LANE/SIDEWALK**

SIS or Non-SIS: **No**

Extra Description:

PHASE :	Funding Source	Proposed Funding (in $000s) <2017	2016 - 2017	2017 - 2018	2018 - 2019	2019 - 2020	2020 - 2021	>2021	All Years
	TALU	0	0	0	451	0	0	0	451
CONSTRUCTION	**Total**	**0**	**0**	**0**	**911**	**0**	**0**	**0**	**911**

RESPONSIBLE AGENCY: **Florida Department of Transportation District 6**

Item Segment TOTAL ALL Years ALL Phases: $998

Item Number: 436736 **Item TOTAL ALL Years ALL Phases ALL Segments: $998**

MPO Project No:	DT4367481
LRTP Ref:	6-4
County:	MIAMI-DADE
Roadway ID:	
Lanes Exist:	
Lanes Improved:	
Lanes Added:	
Project Length:	
District:	6

Project Description: **CITY OF MIAMI BEACH - PEDESTRIAN AND BICYCLE PATHWAY**

Type of Work: **BIKE PATH/TRAIL**

SIS or Non-SIS: **No**

Extra Description:

PHASE :	Funding Source	Proposed Funding (in $000s) <2017	2016 - 2017	2017 - 2018	2018 - 2019	2019 - 2020	2020 - 2021	>2021	All Years
	LF	0	0	0	12,000	0	0	0	12,000
	SA	0	0	0	5	0	0	0	5
	TALT	0	0	0	297	0	0	0	297

HIGHWAYS

MPO Project No:	DT4367481
LRTP Ref:	6-4
County:	MIAMI-DADE
Roadway ID:	
Lanes Exist:	
Lanes Improved:	
Lanes Added:	
Project Length:	
District:	6

Project Description: **CITY OF MIAMI BEACH - PEDESTRIAN AND BICYCLE PATHWAY**

Type of Work: **BIKE PATH/TRAIL**

SIS or Non-SIS: **No**

Extra Description:

PHASE :	Funding Source	<2017	2016 - 2017	2017 - 2018	2018 - 2019	2019 - 2020	2020 - 2021	>2021	All Years
		Proposed Funding (in $000s)							
	TALU	0	0	0	703	0	0	0	703
CONSTRUCTION	**Total**	**0**	**0**	**0**	**13,005**	**0**	**0**	**0**	**13,005**

RESPONSIBLE AGENCY: **Florida Department of Transportation District 6**

Item Segment TOTAL ALL Years ALL Phases: $13,005

Item Number: 436748 **Item TOTAL ALL Years ALL Phases ALL Segments: $13,005**

MPO Project No:	DT4367541
LRTP Ref:	5-5
County:	MIAMI-DADE
Roadway ID:	
Lanes Exist:	
Lanes Improved:	
Lanes Added:	
Project Length:	
District:	6

Project Description: **SNAKE CREEK TRAIL UNDERPASS PRELIMINARY ENGINEERING STUDY**

Type of Work: **PEDESTRIAN/WILDLIFE UNDERPASS**

SIS or Non-SIS: **No**

Extra Description:

PHASE :	Funding Source	<2017	2016 - 2017	2017 - 2018	2018 - 2019	2019 - 2020	2020 - 2021	>2021	All Years
		Proposed Funding (in $000s)							
	SA	0	0	0	0	5	0	0	5
	TALU	0	0	0	0	300	0	0	300
PROJECT DEVELOPMENT AND ENVIRONMENTAL	**Total**	**0**	**0**	**0**	**0**	**305**	**0**	**0**	**305**

HIGHWAYS

RESPONSIBLE AGENCY: **Miami-Dade County Parks & Recreation**

Item Segment TOTAL ALL Years ALL Phases: **$305**

Item Number: **436754** **Item TOTAL ALL Years ALL Phases ALL Segments:** **$305**

MPO Project No:	DT4368771
LRTP Ref:	5-5
County:	MIAMI-DADE
Roadway ID:	
Lanes Exist:	
Lanes Improved:	
Lanes Added:	
Project Length:	36.705
District:	6

Project Description: **SR 997/KROME AVENUE** **FROM SR 5/US-1** **TO SR 25/OKEECHOBEE ROAD (FHP)**

Type of Work: **TRAFFIC OPS IMPROVEMENT** SIS or Non-SIS: **Yes**

Extra Description:

PHASE :	Funding Source	Proposed Funding (in $000s) <2017	2016 - 2017	2017 - 2018	2018 - 2019	2019 - 2020	2020 - 2021	>2021	All Years
	DIH	2	0	0	0	0	0	0	2
	DIH	19	0	0	0	0	0	0	19
	DS	1,120	670	670	462	254	254	0	3,430
CONSTRUCTION	**Total**	**1,141**	**670**	**670**	**462**	**254**	**254**	**0**	**3,451**

RESPONSIBLE AGENCY: **Florida Department of Transportation District 6**

Item Segment TOTAL ALL Years ALL Phases: **$3,451**

Item Number: **436877** **Item TOTAL ALL Years ALL Phases ALL Segments:** **$3,451**

MPO Project No:	DT4369331
LRTP Ref:	5-5
County:	MIAMI-DADE
Roadway ID:	87080001
Lanes Exist:	2
Lanes Improved:	
Lanes Added:	
Project Length:	1.549
District:	6

Project Description: **SR 934/NW 82 STREET** **FROM NW 13 COURT** **TO MIAMI AVENUE**

Type of Work: **LANDSCAPING** SIS or Non-SIS: **No**

Extra Description:

PHASE :	Funding Source	Proposed Funding (in $000s) <2017	2016 - 2017	2017 - 2018	2018 - 2019	2019 - 2020	2020 - 2021	>2021	All Years
	DIH	10	0	0	0	0	0	0	10
	DS	46	0	0	0	0	0	0	46

HIGHWAYS

MPO Project No:	DT4369331
LRTP Ref:	5-5
County:	MIAMI-DADE
Roadway ID:	87080001
Lanes Exist:	2
Lanes Improved:	
Lanes Added:	
Project Length:	1.549
District:	6

Project Description: **SR 934/NW 82 STREET** **FROM NW 13 COURT** **TO MIAMI AVENUE**

Type of Work: **LANDSCAPING** SIS or Non-SIS: **No**

Extra Description:

PHASE :	Funding Source	<2017	2016 - 2017	2017 - 2018	2018 - 2019	2019 - 2020	2020 - 2021	>2021	All Years
		Proposed Funding (in $000s)							
PLANNING AND DESIGN	**Total**	**56**	**0**	**0**	**0**	**0**	**0**	**0**	**56**
	DDR	138	36	0	0	0	0	0	174
	DIH	15	0	0	0	0	0	0	15
CONSTRUCTION	**Total**	**153**	**36**	**0**	**0**	**0**	**0**	**0**	**189**

RESPONSIBLE AGENCY: **Florida Department of Transportation District 6** **Item Segment TOTAL ALL Years ALL Phases: $245**

Item Number: 436933 **Item TOTAL ALL Years ALL Phases ALL Segments: $245**

MPO Project No:	DT4369391
LRTP Ref:	6-54
County:	MIAMI-DADE
Roadway ID:	
Lanes Exist:	
Lanes Improved:	
Lanes Added:	
Project Length:	
District:	6

Project Description: **SAFE RTS TO SCHOOL CUTLER BAY ACADEMY OF ADVANCE STUDIES**

Type of Work: **PEDESTRIAN SAFETY IMPROVEMENT** SIS or Non-SIS: **No**

Extra Description:

PHASE :	Funding Source	<2017	2016 - 2017	2017 - 2018	2018 - 2019	2019 - 2020	2020 - 2021	>2021	All Years
		Proposed Funding (in $000s)							
	SA	5	0	0	0	0	0	0	5
	TALU	55	0	0	0	0	0	0	55
PLANNING AND DESIGN	**Total**	**60**	**0**	**0**	**0**	**0**	**0**	**0**	**60**
	SA	0	5	0	0	0	0	0	5

HIGHWAYS

MPO Project No:	DT4369391
LRTP Ref:	6-54
County:	MIAMI-DADE
Roadway ID:	
Lanes Exist:	
Lanes Improved:	
Lanes Added:	
Project Length:	
District:	6

Project Description: **SAFE RTS TO SCHOOL CUTLER BAY ACADEMY OF ADVANCE STUDIES**

Type of Work: **PEDESTRIAN SAFETY IMPROVEMENT** SIS or Non-SIS: **No**

Extra Description:

PHASE :	Funding Source	Proposed Funding (in $000s) <2017	2016 - 2017	2017 - 2018	2018 - 2019	2019 - 2020	2020 - 2021	>2021	All Years
	TALU	0	353	0	0	0	0	0	353
CONSTRUCTION	**Total**	**0**	**358**	**0**	**0**	**0**	**0**	**0**	**358**

RESPONSIBLE AGENCY: **Town of Cutler Bay**

Item Segment TOTAL ALL Years ALL Phases: $418

Item Number: 436939 **Item TOTAL ALL Years ALL Phases ALL Segments: $418**

MPO Project No:	DT4369401
LRTP Ref:	6-50
County:	MIAMI-DADE
Roadway ID:	
Lanes Exist:	
Lanes Improved:	
Lanes Added:	
Project Length:	
District:	6

Project Description: **SAFE RTS TO SCHOOL CITRUS GROVE;FAIRLAWN;SHENANDOAH;SILVER BLUFF ELEM**

Type of Work: **PEDESTRIAN SAFETY IMPROVEMENT** SIS or Non-SIS: **No**

Extra Description:

PHASE :	Funding Source	Proposed Funding (in $000s) <2017	2016 - 2017	2017 - 2018	2018 - 2019	2019 - 2020	2020 - 2021	>2021	All Years
	SA	0	5	0	0	0	0	0	5
	TALU	0	76	0	0	0	0	0	76
PLANNING AND DESIGN	**Total**	**0**	**81**	**0**	**0**	**0**	**0**	**0**	**81**

HIGHWAYS

MPO Project No:	DT4369401
LRTP Ref:	6-50
County:	MIAMI-DADE
Roadway ID:	
Lanes Exist:	
Lanes Improved:	
Lanes Added:	
Project Length:	
District:	6

Project Description: **SAFE RTS TO SCHOOL CITRUS GROVE;FAIRLAWN;SHENANDOAH;SILVER BLUFF ELEM**

Type of Work: **PEDESTRIAN SAFETY IMPROVEMENT** SIS or Non-SIS: **No**

Extra Description:

PHASE :	Funding Source	Proposed Funding (in $000s) <2017	2016 - 2017	2017 - 2018	2018 - 2019	2019 - 2020	2020 - 2021	>2021	All Years
	SA	0	0	5	0	0	0	0	5
	TALU	0	0	514	0	0	0	0	514
CONSTRUCTION	**Total**	**0**	**0**	**519**	**0**	**0**	**0**	**0**	**519**

RESPONSIBLE AGENCY: **Miami-Dade Dept. of Transportation and Public Works**

Item Segment TOTAL ALL Years ALL Phases: $600

Item Number: 436940 **Item TOTAL ALL Years ALL Phases ALL Segments: $600**

MPO Project No:	DT4369411
LRTP Ref:	6-50
County:	MIAMI-DADE
Roadway ID:	
Lanes Exist:	
Lanes Improved:	
Lanes Added:	
Project Length:	
District:	6

Project Description: **SAFE RTS TO SCHOOL JMS BRIGHT/JW JHNSN;MORNINGSDE;NATHN YNG;SUNY ISLE**

Type of Work: **PEDESTRIAN SAFETY IMPROVEMENT** SIS or Non-SIS: **No**

Extra Description:

PHASE :	Funding Source	Proposed Funding (in $000s) <2017	2016 - 2017	2017 - 2018	2018 - 2019	2019 - 2020	2020 - 2021	>2021	All Years
	SA	0	5	0	0	0	0	0	5
	TALU	0	55	0	0	0	0	0	55
PLANNING AND DESIGN	**Total**	**0**	**60**	**0**	**0**	**0**	**0**	**0**	**60**
	SA	0	0	44	0	0	0	0	44
	TALU	0	0	336	0	0	0	0	336

HIGHWAYS

MPO Project No:	DT4369411
LRTP Ref:	6-50
County:	MIAMI-DADE
Roadway ID:	
Lanes Exist:	
Lanes Improved:	
Lanes Added:	
Project Length:	
District:	6

Project Description: **SAFE RTS TO SCHOOL JMS BRIGHT/JW JHNSN;MORNINGSDE;NATHN YNG;SUNY ISLE**

Type of Work: **PEDESTRIAN SAFETY IMPROVEMENT** SIS or Non-SIS: **No**

Extra Description:

PHASE :	Funding Source	Proposed Funding (in $000s) <2017	2016 - 2017	2017 - 2018	2018 - 2019	2019 - 2020	2020 - 2021	>2021	All Years
CONSTRUCTION	Total	0	0	380	0	0	0	0	380

RESPONSIBLE AGENCY: **Miami-Dade Dept. of Transportation and Public Works** Item Segment TOTAL ALL Years ALL Phases: $440

Item Number: 436941 Item TOTAL ALL Years ALL Phases ALL Segments: $440

MPO Project No:	DT4374751
LRTP Ref:	5-5
County:	MIAMI-DADE
Roadway ID:	87120000
Lanes Exist:	3
Lanes Improved:	
Lanes Added:	3
Project Length:	2.706
District:	6

Project Description: **SR 90/US-41/SW 8 STREET FROM SR 9/SW 27 AVENUE TO SW 1ST AVENUE**

Type of Work: **PEDESTRIAN SAFETY IMPROVEMENT** SIS or Non-SIS: **No**

Extra Description:

PHASE :	Funding Source	Proposed Funding (in $000s) <2017	2016 - 2017	2017 - 2018	2018 - 2019	2019 - 2020	2020 - 2021	>2021	All Years
	DIH	50	0	0	0	0	0	0	50
PLANNING AND DESIGN	Total	50	0	0	0	0	0	0	50
	LF	0	15	0	0	0	0	0	15
RAILROAD & UTILITIES	Total	0	15	0	0	0	0	0	15
	DIH	0	21	0	0	0	0	0	21
	DS	0	2,237	211	0	0	0	0	2,448
CONSTRUCTION	Total	0	2,258	211	0	0	0	0	2,469

HIGHWAYS

RESPONSIBLE AGENCY: **FDOT**

Item Segment TOTAL ALL Years ALL Phases: **$2,534**

Item Number: **437475** **Item TOTAL ALL Years ALL Phases ALL Segments:** **$2,534**

MPO Project No:	DT4377061
LRTP Ref:	5-5
County:	MIAMI-DADE
Roadway ID:	
Lanes Exist:	
Lanes Improved:	
Lanes Added:	
Project Length:	0.100
District:	6

Project Description: **SR 25/US 27/OKEECHOBEE ROAD AT NW 138TH STREET**

Type of Work: **TRAFFIC SIGNALS** SIS or Non-SIS: **Yes**

Extra Description:

PHASE :	Funding Source	<2017	2016 - 2017	2017 - 2018	2018 - 2019	2019 - 2020	2020 - 2021	>2021	All Years
		Proposed Funding (in $000s)							
	DIH	20	0	0	0	0	0	0	20
	DS	177	0	0	0	0	0	0	177
PLANNING AND DESIGN	**Total**	**197**	**0**	**0**	**0**	**0**	**0**	**0**	**197**
	LF	0	3	0	0	0	0	0	3
RAILROAD & UTILITIES	**Total**	**0**	**3**	**0**	**0**	**0**	**0**	**0**	**3**
	DDR	0	0	174	0	0	0	0	174
	DI	0	1,151	0	0	0	0	0	1,151
	DIH	0	21	0	0	0	0	0	21
CONSTRUCTION	**Total**	**0**	**1,172**	**174**	**0**	**0**	**0**	**0**	**1,346**

RESPONSIBLE AGENCY: **FDOT**

Item Segment TOTAL ALL Years ALL Phases: **$1,546**

Item Number: **437706** **Item TOTAL ALL Years ALL Phases ALL Segments:** **$1,546**

HIGHWAYS

MPO Project No:	DT4377111
LRTP Ref:	5-5
County:	MIAMI-DADE
Roadway ID:	
Lanes Exist:	
Lanes Improved:	
Lanes Added:	
Project Length:	11.583
District:	6

Project Description: **SR 9A/I-95 EXPRESS LANES SAFETY GATE CLOSURE SYSTEM PILOT PROJECT**

Type of Work: **TOLL COLLECTION**

SIS or Non-SIS: **Yes**

Extra Description:

PHASE :	Funding Source	Proposed Funding (in $000s) <2017	2016 - 2017	2017 - 2018	2018 - 2019	2019 - 2020	2020 - 2021	>2021	All Years
	DSBD	0	85	0	0	0	0	0	85
DESIGN/BUILD	**Total**	**0**	**85**	**0**	**0**	**0**	**0**	**0**	**85**
	DSBD	0	500	0	0	0	0	0	500
CAPITAL	**Total**	**0**	**500**	**0**	**0**	**0**	**0**	**0**	**500**

RESPONSIBLE AGENCY: **FDOT**

Item Segment TOTAL ALL Years ALL Phases: $585

Item Number: 437711 **Item TOTAL ALL Years ALL Phases ALL Segments: $585**

MPO Project No:	DT4377221
LRTP Ref:	5-5
County:	MIAMI-DADE
Roadway ID:	
Lanes Exist:	
Lanes Improved:	
Lanes Added:	
Project Length:	0.017
District:	6

Project Description: **NORTH MIAMI AVE BRIDGE 874127 OVER LITTLE RIVER CANAL REPLACEMENT**

Type of Work: **BRIDGE REPLACEMENT**

SIS or Non-SIS: **No**

Extra Description:

PHASE :	Funding Source	Proposed Funding (in $000s) <2017	2016 - 2017	2017 - 2018	2018 - 2019	2019 - 2020	2020 - 2021	>2021	All Years
	ACBR	0	0	0	14	0	0	0	14
	LF	0	0	0	147	0	0	0	147
PLANNING AND DESIGN	**Total**	**0**	**0**	**0**	**161**	**0**	**0**	**0**	**161**

HIGHWAYS

MPO Project No:	DT4377221
LRTP Ref:	5-5
County:	MIAMI-DADE
Roadway ID:	
Lanes Exist:	
Lanes Improved:	
Lanes Added:	
Project Length:	0.017
District:	6

Project Description: **NORTH MIAMI AVE BRIDGE 874127 OVER LITTLE RIVER CANAL REPLACEMENT**

Type of Work: **BRIDGE REPLACEMENT**

SIS or Non-SIS: **No**

Extra Description:

PHASE :	Funding Source	Proposed Funding (in $000s) <2017	2016 - 2017	2017 - 2018	2018 - 2019	2019 - 2020	2020 - 2021	>2021	All Years
	ACBR	0	0	0	0	0	2,207	0	2,207
	LF	0	0	0	0	0	711	0	711
CONSTRUCTION	**Total**	**0**	**0**	**0**	**0**	**0**	**2,918**	**0**	**2,918**

RESPONSIBLE AGENCY: **FDOT**

Item Segment TOTAL ALL Years ALL Phases: $3,079

Item Number: 437722 **Item TOTAL ALL Years ALL Phases ALL Segments: $3,079**

MPO Project No:	DT4377821
LRTP Ref:	5-5
County:	MIAMI-DADE
Roadway ID:	87053000
Lanes Exist:	1
Lanes Improved:	3
Lanes Added:	
Project Length:	15.357
District:	6

Project Description: **SR 968/FLAGLER ST FROM SR 821/HEFT TO SR 5/BISCAYNE BLVD (BRT STUDY)**

Type of Work: **PD&E/EMO STUDY**

SIS or Non-SIS: **No**

Extra Description:

PHASE :	Funding Source	Proposed Funding (in $000s) <2017	2016 - 2017	2017 - 2018	2018 - 2019	2019 - 2020	2020 - 2021	>2021	All Years
	DDR	1,000	1,900	400	0	0	0	0	3,300

HIGHWAYS

MPO Project No:	DT4377821
LRTP Ref:	5-5
County:	MIAMI-DADE
Roadway ID:	87053000
Lanes Exist:	1
Lanes Improved:	3
Lanes Added:	
Project Length:	15.357
District:	6

Project Description: **SR 968/FLAGLER ST** **FROM SR 821/HEFT** **TO SR 5/BISCAYNE BLVD (BRT STUDY)**

Type of Work: **PD&E/EMO STUDY** SIS or Non-SIS: **No**

Extra Description:

PHASE :	Funding Source	<2017	2016 - 2017	2017 - 2018	2018 - 2019	2019 - 2020	2020 - 2021	>2021	All Years
		Proposed Funding (in $000s)							
	DIH	35	100	50	0	0	0	0	185
PROJECT DEVELOPMENT AND ENVIRONMENTAL	Total	1,035	2,000	450	0	0	0	0	3,485

RESPONSIBLE AGENCY: **Florida Department of Transportation District 6** **Item Segment TOTAL ALL Years ALL Phases: $3,485**

Item Number: 437782 **Item TOTAL ALL Years ALL Phases ALL Segments: $3,485**

MPO Project No:	DT4377841
LRTP Ref:	5-5
County:	MIAMI-DADE
Roadway ID:	87001000
Lanes Exist:	2
Lanes Improved:	6
Lanes Added:	
Project Length:	10.700
District:	6

Project Description: **SR 94/KENDALL DR** **FROM SR 997/KROME AVE** **TO SR 5/S DIXIE HWY (BRT STUDY)**

Type of Work: **PD&E/EMO STUDY** SIS or Non-SIS: **No**

Extra Description:

PHASE :	Funding Source	<2017	2016 - 2017	2017 - 2018	2018 - 2019	2019 - 2020	2020 - 2021	>2021	All Years
		Proposed Funding (in $000s)							
	DDR	1,000	1,900	400	0	0	0	0	3,300
	DIH	35	100	50	0	0	0	0	185
PROJECT DEVELOPMENT AND ENVIRONMENTAL	Total	1,035	2,000	450	0	0	0	0	3,485

HIGHWAYS

RESPONSIBLE AGENCY: **Florida Department of Transportation District 6**

Item Segment TOTAL ALL Years ALL Phases: **$3,485**

Item Number: **437784** **Item TOTAL ALL Years ALL Phases ALL Segments:** **$3,485**

MPO Project No:	DT4377921
LRTP Ref:	5-5
County:	MIAMI-DADE
Roadway ID:	
Lanes Exist:	
Lanes Improved:	
Lanes Added:	
Project Length:	2.998
District:	6

Project Description: **SR 90/SW 7 STREET** **FROM SR 9/SW 27 AVENUE** **TO SR 5/BRICKELL AVENUE**

Type of Work: **PEDESTRIAN SAFETY IMPROVEMENT** SIS or Non-SIS: **No**

Extra Description:

PHASE :	Funding Source	Proposed Funding (in $000s) <2017	2016 - 2017	2017 - 2018	2018 - 2019	2019 - 2020	2020 - 2021	>2021	All Years
	DDR	187	0	0	0	0	0	0	187
	DIH	10	0	0	0	0	0	0	10
PLANNING AND DESIGN	**Total**	**197**	**0**	**0**	**0**	**0**	**0**	**0**	**197**
	DIH	0	0	11	0	0	0	0	11
	DS	0	0	791	0	0	0	0	791
CONSTRUCTION	**Total**	**0**	**0**	**802**	**0**	**0**	**0**	**0**	**802**

RESPONSIBLE AGENCY: **FDOT**

Item Segment TOTAL ALL Years ALL Phases: **$999**

Item Number: **437792** **Item TOTAL ALL Years ALL Phases ALL Segments:** **$999**

HIGHWAYS

MPO Project No:	DT4378731
LRTP Ref:	5-5
County:	MIAMI-DADE
Roadway ID:	
Lanes Exist:	
Lanes Improved:	
Lanes Added:	
Project Length:	0.247
District:	6

Project Description: **SR 5/US-1/SOUTH DIXIE HIGHWAY** **AT SW 200TH STREET**

Type of Work: **PEDESTRIAN SAFETY IMPROVEMENT** SIS or Non-SIS: **No**

Extra Description:

PHASE :	Funding Source	Proposed Funding (in $000s) <2017	2016 - 2017	2017 - 2018	2018 - 2019	2019 - 2020	2020 - 2021	>2021	All Years
	DDR	130	0	0	0	0	0	0	130
	DIH	10	0	0	0	0	0	0	10
PLANNING AND DESIGN	**Total**	**140**	**0**	**0**	**0**	**0**	**0**	**0**	**140**
	DIH	0	0	11	0	0	0	0	11
	DS	0	0	14	0	0	0	0	14
	HSP	0	0	483	0	0	0	0	483
CONSTRUCTION	**Total**	**0**	**0**	**508**	**0**	**0**	**0**	**0**	**508**

RESPONSIBLE AGENCY: **FDOT**

Item Segment TOTAL ALL Years ALL Phases: $648

Item Number: 437873 **Item TOTAL ALL Years ALL Phases ALL Segments: $648**

HIGHWAYS

MPO Project No:	DT4379111
LRTP Ref:	5-5
County:	MIAMI-DADE
Roadway ID:	
Lanes Exist:	
Lanes Improved:	
Lanes Added:	
Project Length:	11.709
District:	6

Project Description: **NHS INTERMODAL DATA COLLECTION FOR SIGNAL RETIMING**

Type of Work: **TRAFFIC SIGNAL UPDATE** SIS or Non-SIS: **Yes**

Extra Description:

PHASE :	Funding Source	Proposed Funding (in $000s) <2017	2016 - 2017	2017 - 2018	2018 - 2019	2019 - 2020	2020 - 2021	>2021	All Years
	ACNP	0	1,005	0	0	0	0	0	1,005
PLANNING AND DESIGN	**Total**	**0**	**1,005**	**0**	**0**	**0**	**0**	**0**	**1,005**

RESPONSIBLE AGENCY: **FDOT**

Item Segment TOTAL ALL Years ALL Phases: $1,005

Item Number: 437911 Item TOTAL ALL Years ALL Phases ALL Segments: $1,005

MPO Project No:	DT4379151
LRTP Ref:	5-5
County:	MIAMI-DADE
Roadway ID:	
Lanes Exist:	
Lanes Improved:	
Lanes Added:	
Project Length:	0.932
District:	6

Project Description: **SR 5/BISCAYNE BLVD FROM SE 2ND STREET TO NE 11TH TERRACE**

Type of Work: **INTERSECTION IMPROVEMENT** SIS or Non-SIS: **No**

Extra Description:

PHASE :	Funding Source	Proposed Funding (in $000s) <2017	2016 - 2017	2017 - 2018	2018 - 2019	2019 - 2020	2020 - 2021	>2021	All Years
	DIH	20	0	0	0	0	0	0	20
	DS	146	0	0	0	0	0	0	146
PLANNING AND DESIGN	**Total**	**166**	**0**	**0**	**0**	**0**	**0**	**0**	**166**
	DIH	0	0	0	11	0	0	0	11
	DS	0	0	0	13	0	0	0	13

HIGHWAYS

MPO Project No:	DT4379151
LRTP Ref:	5-5
County:	MIAMI-DADE
Roadway ID:	
Lanes Exist:	
Lanes Improved:	
Lanes Added:	
Project Length:	0.932
District:	6

Project Description: **SR 5/BISCAYNE BLVD** **FROM SE 2ND STREET** **TO NE 11TH TERRACE**

Type of Work: **INTERSECTION IMPROVEMENT** SIS or Non-SIS: **No**

Extra Description:

PHASE :	Funding Source	<2017	2016 - 2017	2017 - 2018	2018 - 2019	2019 - 2020	2020 - 2021	>2021	All Years
		Proposed Funding (in $000s)							
	HSP	0	0	0	736	0	0	0	736
CONSTRUCTION	**Total**	**0**	**0**	**0**	**760**	**0**	**0**	**0**	**760**

RESPONSIBLE AGENCY: **FDOT**

Item Segment TOTAL ALL Years ALL Phases: $926

Item Number: 437915 Item TOTAL ALL Years ALL Phases ALL Segments: $926

MPO Project No:	DT4379161
LRTP Ref:	5-5
County:	MIAMI-DADE
Roadway ID:	
Lanes Exist:	
Lanes Improved:	
Lanes Added:	
Project Length:	0.105
District:	6

Project Description: **SR 934/NORMANDY DRIVE** **AT RUE GRANVILLE**

Type of Work: **PEDESTRIAN SAFETY IMPROVEMENT** SIS or Non-SIS: **No**

Extra Description:

PHASE :	Funding Source	<2017	2016 - 2017	2017 - 2018	2018 - 2019	2019 - 2020	2020 - 2021	>2021	All Years
		Proposed Funding (in $000s)							
	DIH	4	10	0	0	0	0	0	14
	HSP	0	130	0	0	0	0	0	130
PLANNING AND DESIGN	**Total**	**4**	**140**	**0**	**0**	**0**	**0**	**0**	**144**

HIGHWAYS

MPO Project No:	DT4379161
LRTP Ref:	5-5
County:	MIAMI-DADE
Roadway ID:	
Lanes Exist:	
Lanes Improved:	
Lanes Added:	
Project Length:	0.105
District:	6

Project Description: **SR 934/NORMANDY DRIVE** **AT RUE GRANVILLE**

Type of Work: **PEDESTRIAN SAFETY IMPROVEMENT** SIS or Non-SIS: **No**

Extra Description:

PHASE :	Funding Source	<2017	2016 - 2017	2017 - 2018	2018 - 2019	2019 - 2020	2020 - 2021	>2021	All Years
		Proposed Funding (in $000s)							
	DIH	0	0	0	5	0	0	0	5
	DS	0	0	0	11	0	0	0	11
	HSP	0	0	0	280	0	0	0	280
CONSTRUCTION	**Total**	**0**	**0**	**0**	**296**	**0**	**0**	**0**	**296**

RESPONSIBLE AGENCY: **FDOT**

Item Segment TOTAL ALL Years ALL Phases: $440

Item Number: 437916 **Item TOTAL ALL Years ALL Phases ALL Segments: $440**

MPO Project No:	DT4379171
LRTP Ref:	5-5
County:	MIAMI-DADE
Roadway ID:	
Lanes Exist:	
Lanes Improved:	
Lanes Added:	
Project Length:	0.247
District:	6

Project Description: **SR 25/OKEECHOBEE ROAD** **AT WEST 16TH AVENUE**

Type of Work: **INTERSECTION IMPROVEMENT** SIS or Non-SIS: **No**

Extra Description:

PHASE :	Funding Source	<2017	2016 - 2017	2017 - 2018	2018 - 2019	2019 - 2020	2020 - 2021	>2021	All Years
		Proposed Funding (in $000s)							
	DIH	0	10	0	0	0	0	0	10
	HSP	0	150	0	0	0	0	0	150

HIGHWAYS

MPO Project No:	DT4379171
LRTP Ref:	5-5
County:	MIAMI-DADE
Roadway ID:	
Lanes Exist:	
Lanes Improved:	
Lanes Added:	
Project Length:	0.247
District:	6

Project Description: **SR 25/OKEECHOBEE ROAD** **AT WEST 16TH AVENUE**

Type of Work: **INTERSECTION IMPROVEMENT** SIS or Non-SIS: **No**

Extra Description:

PHASE :	Funding Source	Proposed Funding (in $000s) <2017	2016 - 2017	2017 - 2018	2018 - 2019	2019 - 2020	2020 - 2021	>2021	All Years
PLANNING AND DESIGN	**Total**	**0**	**160**	**0**	**0**	**0**	**0**	**0**	**160**
	DIH	0	0	5	0	0	0	0	5
	DS	0	0	7	0	0	0	0	7
	HSP	0	0	80	0	0	0	0	80
RIGHT OF WAY	**Total**	**0**	**0**	**92**	**0**	**0**	**0**	**0**	**92**
	DIH	0	0	0	11	0	0	0	11
	DS	0	0	0	5	6	0	0	11
	HSP	0	0	0	410	84	0	0	494
CONSTRUCTION	**Total**	**0**	**0**	**0**	**426**	**90**	**0**	**0**	**516**

RESPONSIBLE AGENCY: **FDOT**

Item Segment TOTAL ALL Years ALL Phases: $768

Item Number: 437917 **Item TOTAL ALL Years ALL Phases ALL Segments: $768**

HIGHWAYS

MPO Project No:	DT4379181
LRTP Ref:	5-5
County:	MIAMI-DADE
Roadway ID:	
Lanes Exist:	
Lanes Improved:	
Lanes Added:	
Project Length:	0.169
District:	6

Project Description: **SR 5/US-1** **AT SW 22 AVENUE**

Type of Work: **INTERSECTION IMPROVEMENT** SIS or Non-SIS: **No**

Extra Description:

PHASE :	Funding Source	Proposed Funding (in $000s) <2017	2016 - 2017	2017 - 2018	2018 - 2019	2019 - 2020	2020 - 2021	>2021	All Years
	DIH	20	0	0	0	0	0	0	20
	DS	147	0	0	0	0	0	0	147
PLANNING AND DESIGN	**Total**	**167**	**0**	**0**	**0**	**0**	**0**	**0**	**167**
	DIH	0	0	10	0	0	0	0	10
	DS	0	0	82	0	0	0	0	82
RIGHT OF WAY	**Total**	**0**	**0**	**92**	**0**	**0**	**0**	**0**	**92**
	DIH	0	0	0	11	0	0	0	11
	DS	0	0	0	18	0	0	0	18
	HSP	0	0	0	896	0	0	0	896
CONSTRUCTION	**Total**	**0**	**0**	**0**	**925**	**0**	**0**	**0**	**925**

RESPONSIBLE AGENCY: **FDOT**

Item Segment TOTAL ALL Years ALL Phases: $1,184

Item Number: 437918 **Item TOTAL ALL Years ALL Phases ALL Segments: $1,184**

HIGHWAYS

MPO Project No:	DT4379201
LRTP Ref:	5-5
County:	MIAMI-DADE
Roadway ID:	
Lanes Exist:	
Lanes Improved:	
Lanes Added:	
Project Length:	0.264
District:	6

Project Description: **SR 973/NW 87 AVENUE** **FROM SOUTH OF NW 7 ST** **TO NW 800 BLOCK**

Type of Work: **INTERSECTION IMPROVEMENT** SIS or Non-SIS: **No**

Extra Description:

PHASE :	Funding Source	<2017	2016 - 2017	2017 - 2018	2018 - 2019	2019 - 2020	2020 - 2021	>2021	All Years
		Proposed Funding (in $000s)							
	DIH	15	0	0	0	0	0	0	15
	DS	177	0	0	0	0	0	0	177
PLANNING AND DESIGN	**Total**	**192**	**0**	**0**	**0**	**0**	**0**	**0**	**192**
	DIH	0	0	0	16	0	0	0	16
	DS	0	0	0	14	0	0	0	14
	HSP	0	0	0	784	0	0	0	784
CONSTRUCTION	**Total**	**0**	**0**	**0**	**814**	**0**	**0**	**0**	**814**

RESPONSIBLE AGENCY: **FDOT**

Item Segment TOTAL ALL Years ALL Phases: $1,006

Item Number: 437920 **Item TOTAL ALL Years ALL Phases ALL Segments: $1,006**

MPO Project No:	DT4379211
LRTP Ref:	5-5
County:	MIAMI-DADE
Roadway ID:	
Lanes Exist:	
Lanes Improved:	
Lanes Added:	
Project Length:	0.379
District:	6

Project Description: **SR 817/NW 27 AVENUE** **FROM NW 171 STREET** **TO NW 177 STREET**

Type of Work: **PEDESTRIAN SAFETY IMPROVEMENT** SIS or Non-SIS: **No**

Extra Description:

PHASE :	Funding Source	<2017	2016 - 2017	2017 - 2018	2018 - 2019	2019 - 2020	2020 - 2021	>2021	All Years
		Proposed Funding (in $000s)							
	DDR	88	0	0	0	0	0	0	88

HIGHWAYS

MPO Project No:	DT4379211
LRTP Ref:	5-5
County:	MIAMI-DADE
Roadway ID:	
Lanes Exist:	
Lanes Improved:	
Lanes Added:	
Project Length:	0.379
District:	6

Project Description: **SR 817/NW 27 AVENUE** **FROM NW 171 STREET** **TO NW 177 STREET**

Type of Work: **PEDESTRIAN SAFETY IMPROVEMENT** SIS or Non-SIS: **No**

Extra Description:

PHASE :	Funding Source	Proposed Funding (in $000s) <2017	2016 - 2017	2017 - 2018	2018 - 2019	2019 - 2020	2020 - 2021	>2021	All Years
	DIH	10	0	0	0	0	0	0	10
PLANNING AND DESIGN	**Total**	**98**	**0**	**0**	**0**	**0**	**0**	**0**	**98**
	DIH	0	10	0	0	0	0	0	10
	DS	0	2	0	0	0	0	0	2
	HSP	0	85	0	0	0	0	0	85
RIGHT OF WAY	**Total**	**0**	**97**	**0**	**0**	**0**	**0**	**0**	**97**
	DDR	0	0	0	11	0	0	0	11
	DIH	0	0	11	0	0	0	0	11
	HSP	0	0	316	69	0	0	0	385
CONSTRUCTION	**Total**	**0**	**0**	**327**	**80**	**0**	**0**	**0**	**407**

RESPONSIBLE AGENCY: **FDOT**

Item Segment TOTAL ALL Years ALL Phases: **$602**

Item Number: **437921** **Item TOTAL ALL Years ALL Phases ALL Segments:** **$602**

HIGHWAYS

MPO Project No:	DT4379221
LRTP Ref:	5-5
County:	MIAMI-DADE
Roadway ID:	
Lanes Exist:	
Lanes Improved:	
Lanes Added:	
Project Length:	0.153
District:	6

Project Description: **SR 9/NW 27 AVENUE** **FROM NW 23 STREET** **TO NW 26 STREET**

Type of Work: **PEDESTRIAN SAFETY IMPROVEMENT** SIS or Non-SIS: **No**

Extra Description:

PHASE :	Funding Source	Proposed Funding (in $000s) <2017	2016 - 2017	2017 - 2018	2018 - 2019	2019 - 2020	2020 - 2021	>2021	All Years
	DIH	0	10	0	0	0	0	0	10
	HSP	0	130	0	0	0	0	0	130
PLANNING AND DESIGN	**Total**	**0**	**140**	**0**	**0**	**0**	**0**	**0**	**140**
	DIH	0	0	21	0	0	0	0	21
	DS	0	0	6	0	0	0	0	6
	HSP	0	0	84	0	0	0	0	84
	SA	0	0	63	0	0	0	0	63
RIGHT OF WAY	**Total**	**0**	**0**	**174**	**0**	**0**	**0**	**0**	**174**
	DDR	0	0	0	0	11	0	0	11
	DIH	0	0	0	0	11	0	0	11
	DS	0	0	0	0	6	0	0	6
	HSP	0	0	0	0	476	0	0	476
CONSTRUCTION	**Total**	**0**	**0**	**0**	**0**	**504**	**0**	**0**	**504**

RESPONSIBLE AGENCY: **FDOT**

Item Segment TOTAL ALL Years ALL Phases: **$818**

Item Number: **437922** **Item TOTAL ALL Years ALL Phases ALL Segments:** **$818**

HIGHWAYS

MPO Project No:	DT4379231
LRTP Ref:	5-5
County:	MIAMI-DADE
Roadway ID:	
Lanes Exist:	
Lanes Improved:	
Lanes Added:	
Project Length:	1.042
District:	6

Project Description: **SR 976/SW 40 STREET** **FROM SW 11500 BLOCK** **TO SW 107 AVENUE**

Type of Work: **INTERSECTION IMPROVEMENT** SIS or Non-SIS: **No**

Extra Description:

PHASE :	Funding Source	Proposed Funding (in $000s) <2017	2016 - 2017	2017 - 2018	2018 - 2019	2019 - 2020	2020 - 2021	>2021	All Years
	DIH	0	20	0	0	0	0	0	20
	HSP	0	210	0	0	0	0	0	210
PLANNING AND DESIGN	**Total**	**0**	**230**	**0**	**0**	**0**	**0**	**0**	**230**
	DDR	0	0	39	0	0	0	0	39
	DIH	0	0	15	0	0	0	0	15
	HSP	0	0	150	0	0	0	0	150
RIGHT OF WAY	**Total**	**0**	**0**	**204**	**0**	**0**	**0**	**0**	**204**
	DDR	0	0	0	0	22	0	0	22
	DIH	0	0	0	0	17	0	0	17
	DS	0	0	0	0	6	0	0	6
	HSP	0	0	0	0	918	0	0	918
CONSTRUCTION	**Total**	**0**	**0**	**0**	**0**	**963**	**0**	**0**	**963**

RESPONSIBLE AGENCY: **FDOT**

Item Segment TOTAL ALL Years ALL Phases: **$1,397**

Item Number: **437923** **Item TOTAL ALL Years ALL Phases ALL Segments:** **$1,397**

HIGHWAYS

MPO Project No:	DT4380281
LRTP Ref:	5-5
County:	MIAMI-DADE
Roadway ID:	
Lanes Exist:	
Lanes Improved:	
Lanes Added:	
Project Length:	3.335
District:	6

Project Description: **SR 25/US 27/OKEECHOBEE RD** **FROM NW 72 AVE/W 12 AVE** **TO SE 4 AVE/E DR**

Type of Work: **TRANSPORTATION PLANNING** SIS or Non-SIS: **No**

Extra Description:

PHASE :	Funding Source	<2017	2016 - 2017	2017 - 2018	2018 - 2019	2019 - 2020	2020 - 2021	>2021	All Years
		Proposed Funding (in $000s)							
	DIH	0	0	0	45	0	0	0	45
	DS	0	0	0	500	0	0	0	500
PROJECT DEVELOPMENT AND ENVIRONMENTAL	**Total**	**0**	**0**	**0**	**545**	**0**	**0**	**0**	**545**

RESPONSIBLE AGENCY: **FDOT**

Item Segment TOTAL ALL Years ALL Phases: $545

Item Number: 438028 **Item TOTAL ALL Years ALL Phases ALL Segments: $545**

MPO Project No:	DT4380341
LRTP Ref:	5-5
County:	MIAMI-DADE
Roadway ID:	
Lanes Exist:	
Lanes Improved:	
Lanes Added:	
Project Length:	3.672
District:	6

Project Description: **SR 997/KROME AVENUE** **FROM SW 296 STREET** **TO SW 232 STREET**

Type of Work: **LANDSCAPING** SIS or Non-SIS: **Yes**

Extra Description:

PHASE :	Funding Source	<2017	2016 - 2017	2017 - 2018	2018 - 2019	2019 - 2020	2020 - 2021	>2021	All Years
		Proposed Funding (in $000s)							
	DIH	0	0	0	0	10	0	0	10
	DS	0	0	0	0	140	0	0	140
PLANNING AND DESIGN	**Total**	**0**	**0**	**0**	**0**	**150**	**0**	**0**	**150**
	DDR	0	0	0	0	0	0	1,128	1,128
	DIH	0	0	0	0	0	0	14	14

HIGHWAYS

MPO Project No:	DT4380341
LRTP Ref:	5-5
County:	MIAMI-DADE
Roadway ID:	
Lanes Exist:	
Lanes Improved:	
Lanes Added:	
Project Length:	3.672
District:	6

Project Description: **SR 997/KROME AVENUE** **FROM SW 296 STREET** **TO SW 232 STREET**

Type of Work: **LANDSCAPING** SIS or Non-SIS: **Yes**

Extra Description:

PHASE :	Funding Source	<2017	2016 - 2017	2017 - 2018	2018 - 2019	2019 - 2020	2020 - 2021	>2021	All Years
		Proposed Funding (in $000s)							
	DS	0	0	0	0	0	0	199	199
CONSTRUCTION	Total	0	0	0	0	0	0	1,341	1,341

RESPONSIBLE AGENCY: **FDOT**

Item Segment TOTAL ALL Years ALL Phases: $1,491

Item Number: 438034 Item TOTAL ALL Years ALL Phases ALL Segments: $5,363

MPO Project No:	DT4380342
LRTP Ref:	5-5
County:	MIAMI-DADE
Roadway ID:	
Lanes Exist:	
Lanes Improved:	
Lanes Added:	
Project Length:	3.251
District:	6

Project Description: **SR 997/KROME AVENUE** **FROM SW 232 STREET** **TO SW 184TH STREET**

Type of Work: **LANDSCAPING** SIS or Non-SIS: **Yes**

Extra Description:

PHASE :	Funding Source	<2017	2016 - 2017	2017 - 2018	2018 - 2019	2019 - 2020	2020 - 2021	>2021	All Years
		Proposed Funding (in $000s)							
	DIH	0	0	0	10	0	0	0	10
	DS	0	0	0	145	0	0	0	145
PLANNING AND DESIGN	Total	0	0	0	155	0	0	0	155

HIGHWAYS

MPO Project No:	DT4380342
LRTP Ref:	5-5
County:	MIAMI-DADE
Roadway ID:	
Lanes Exist:	
Lanes Improved:	
Lanes Added:	
Project Length:	3.251
District:	6

Project Description: **SR 997/KROME AVENUE** **FROM SW 232 STREET** **TO SW 184TH STREET**

Type of Work: **LANDSCAPING** SIS or Non-SIS: **Yes**

Extra Description:

PHASE :	Funding Source	<2017	2016 - 2017	2017 - 2018	2018 - 2019	2019 - 2020	2020 - 2021	>2021	All Years
		Proposed Funding (in $000s)							
	DIH	0	0	0	0	0	14	0	14
	DS	0	0	0	0	0	1,001	140	1,141
CONSTRUCTION	**Total**	**0**	**0**	**0**	**0**	**0**	**1,015**	**140**	**1,155**

RESPONSIBLE AGENCY: **FDOT**

Item Segment TOTAL ALL Years ALL Phases: $1,310

Item Number: 438034 **Item TOTAL ALL Years ALL Phases ALL Segments: $5,363**

MPO Project No:	DT4380343
LRTP Ref:	5-5
County:	MIAMI-DADE
Roadway ID:	
Lanes Exist:	
Lanes Improved:	
Lanes Added:	
Project Length:	3.039
District:	6

Project Description: **SR 997/KROME AVENUE** **FROM SW 184 STREET** **TO SW 136 STREET**

Type of Work: **LANDSCAPING** SIS or Non-SIS: **Yes**

Extra Description:

PHASE :	Funding Source	<2017	2016 - 2017	2017 - 2018	2018 - 2019	2019 - 2020	2020 - 2021	>2021	All Years
		Proposed Funding (in $000s)							
	DDR	0	0	0	135	0	0	0	135
	DIH	0	0	0	10	0	0	0	10
PLANNING AND DESIGN	**Total**	**0**	**0**	**0**	**145**	**0**	**0**	**0**	**145**

HIGHWAYS

MPO Project No:	DT4380343
LRTP Ref:	5-5
County:	MIAMI-DADE
Roadway ID:	
Lanes Exist:	
Lanes Improved:	
Lanes Added:	
Project Length:	3.039
District:	6

Project Description: **SR 997/KROME AVENUE** **FROM SW 184 STREET** **TO SW 136 STREET**

Type of Work: **LANDSCAPING** SIS or Non-SIS: **Yes**

Extra Description:

PHASE :	Funding Source	<2017	2016 - 2017	2017 - 2018	2018 - 2019	2019 - 2020	2020 - 2021	>2021	All Years
		Proposed Funding (in $000s)							
	DDR	0	0	0	0	0	1,058	0	1,058
	DIH	0	0	0	0	0	14	0	14
CONSTRUCTION	**Total**	**0**	**0**	**0**	**0**	**0**	**1,072**	**0**	**1,072**

RESPONSIBLE AGENCY: **FDOT**

Item Segment TOTAL ALL Years ALL Phases: $1,217

Item Number: 438034 **Item TOTAL ALL Years ALL Phases ALL Segments: $5,363**

MPO Project No:	DT4380344
LRTP Ref:	5-5
County:	MIAMI-DADE
Roadway ID:	
Lanes Exist:	
Lanes Improved:	
Lanes Added:	
Project Length:	3.544
District:	6

Project Description: **SR 997/KROME AVENUE** **FROM SW 136 STREET** **TO SW 88 STREET**

Type of Work: **LANDSCAPING** SIS or Non-SIS: **Yes**

Extra Description:

PHASE :	Funding Source	<2017	2016 - 2017	2017 - 2018	2018 - 2019	2019 - 2020	2020 - 2021	>2021	All Years
		Proposed Funding (in $000s)							
	DIH	0	10	0	0	0	0	0	10
	DS	0	140	0	0	0	0	0	140
PLANNING AND DESIGN	**Total**	**0**	**150**	**0**	**0**	**0**	**0**	**0**	**150**
	DIH	0	0	0	0	13	0	0	13
	DS	0	0	0	0	1,182	0	0	1,182

HIGHWAYS

MPO Project No:	DT4380344
LRTP Ref:	5-5
County:	MIAMI-DADE
Roadway ID:	
Lanes Exist:	
Lanes Improved:	
Lanes Added:	
Project Length:	3.544
District:	6

Project Description: **SR 997/KROME AVENUE** **FROM SW 136 STREET** **TO SW 88 STREET**

Type of Work: **LANDSCAPING** SIS or Non-SIS: **Yes**

Extra Description:

PHASE :	Funding Source	<2017	2016 - 2017	2017 - 2018	2018 - 2019	2019 - 2020	2020 - 2021	>2021	All Years
		Proposed Funding (in $000s)							
CONSTRUCTION	Total	0	0	0	0	1,195	0	0	1,195

RESPONSIBLE AGENCY: **FDOT**

Item Segment TOTAL ALL Years ALL Phases: $1,345

Item Number: 438034 Item TOTAL ALL Years ALL Phases ALL Segments: $5,363

MPO Project No:	DT4380561
LRTP Ref:	5-5
County:	MIAMI-DADE
Roadway ID:	
Lanes Exist:	
Lanes Improved:	
Lanes Added:	
Project Length:	1.297
District:	6

Project Description: **SR 968/WEST FLAGLER STREET** **FROM SW 27 AVENUE** **TO SW 14 AVENUE**

Type of Work: **LANDSCAPING** SIS or Non-SIS: **No**

Extra Description:

PHASE :	Funding Source	<2017	2016 - 2017	2017 - 2018	2018 - 2019	2019 - 2020	2020 - 2021	>2021	All Years
		Proposed Funding (in $000s)							
	DIH	0	10	0	0	0	0	0	10
	DS	0	20	0	0	0	0	0	20
PLANNING AND DESIGN	Total	0	30	0	0	0	0	0	30
	DIH	0	0	13	0	0	0	0	13
	DS	0	0	153	0	0	0	0	153
CONSTRUCTION	Total	0	0	166	0	0	0	0	166

HIGHWAYS

RESPONSIBLE AGENCY: **FDOT**

Item Segment TOTAL ALL Years ALL Phases: **$196**

Item Number: **438056** **Item TOTAL ALL Years ALL Phases ALL Segments:** **$750**

MPO Project No:	DT4380562
LRTP Ref:	5-5
County:	MIAMI-DADE
Roadway ID:	
Lanes Exist:	
Lanes Improved:	
Lanes Added:	
Project Length:	1.285
District:	6

Project Description: **SR 968/WEST FLAGLER STREET** **FROM SW 14 AVENUE** **TO SW 2 AVENUE**

Type of Work: **LANDSCAPING** SIS or Non-SIS: **No**

Extra Description:

PHASE :	Funding Source	<2017	2016 - 2017	2017 - 2018	2018 - 2019	2019 - 2020	2020 - 2021	>2021	All Years
		Proposed Funding (in $000s)							
	DIH	0	5	0	0	0	0	0	5
	DS	0	20	0	0	0	0	0	20
PLANNING AND DESIGN	**Total**	**0**	**25**	**0**	**0**	**0**	**0**	**0**	**25**
	DDR	0	0	100	0	0	0	0	100
	DIH	0	0	11	0	0	0	0	11
	DS	0	0	35	0	0	0	0	35
CONSTRUCTION	**Total**	**0**	**0**	**146**	**0**	**0**	**0**	**0**	**146**

RESPONSIBLE AGENCY: **FDOT**

Item Segment TOTAL ALL Years ALL Phases: **$171**

Item Number: **438056** **Item TOTAL ALL Years ALL Phases ALL Segments:** **$750**

HIGHWAYS

MPO Project No:	DT4380563
LRTP Ref:	5-5
County:	MIAMI-DADE
Roadway ID:	
Lanes Exist:	
Lanes Improved:	
Lanes Added:	
Project Length:	0.767
District:	6

Project Description: **SR 986/SW 1 STREET** **FROM FLAGLER** **TO SW 17 AVENUE**

Type of Work: **LANDSCAPING** SIS or Non-SIS: **No**

Extra Description:

PHASE :	Funding Source	<2017	2016 - 2017	2017 - 2018	2018 - 2019	2019 - 2020	2020 - 2021	>2021	All Years
		Proposed Funding (in $000s)							
	DIH	0	5	0	0	0	0	0	5
	DS	0	20	0	0	0	0	0	20
PLANNING AND DESIGN	**Total**	**0**	**25**	**0**	**0**	**0**	**0**	**0**	**25**
	DDR	0	0	122	0	0	0	0	122
	DIH	0	0	11	0	0	0	0	11
	DS	0	0	21	0	0	0	0	21
CONSTRUCTION	**Total**	**0**	**0**	**154**	**0**	**0**	**0**	**0**	**154**

RESPONSIBLE AGENCY: **FDOT**

Item Segment TOTAL ALL Years ALL Phases: $179

Item Number: 438056 **Item TOTAL ALL Years ALL Phases ALL Segments: $750**

MPO Project No:	DT4380564
LRTP Ref:	5-5
County:	MIAMI-DADE
Roadway ID:	
Lanes Exist:	
Lanes Improved:	
Lanes Added:	
Project Length:	1.129
District:	6

Project Description: **SR 968/SW 1 STREET** **FROM SW 17 AVENUE** **TO SW 6 AVENUE**

Type of Work: **LANDSCAPING** SIS or Non-SIS: **No**

Extra Description:

PHASE :	Funding Source	<2017	2016 - 2017	2017 - 2018	2018 - 2019	2019 - 2020	2020 - 2021	>2021	All Years
		Proposed Funding (in $000s)							
	DIH	0	0	5	0	0	0	0	5

HIGHWAYS

MPO Project No:	DT4380564
LRTP Ref:	5-5
County:	MIAMI-DADE
Roadway ID:	
Lanes Exist:	
Lanes Improved:	
Lanes Added:	
Project Length:	1.129
District:	6

Project Description: **SR 968/SW 1 STREET** **FROM SW 17 AVENUE** **TO SW 6 AVENUE**

Type of Work: **LANDSCAPING** SIS or Non-SIS: **No**

Extra Description:

PHASE :	Funding Source	Proposed Funding (in $000s) <2017	2016 - 2017	2017 - 2018	2018 - 2019	2019 - 2020	2020 - 2021	>2021	All Years
	DS	0	0	20	0	0	0	0	20
PLANNING AND DESIGN	**Total**	**0**	**0**	**25**	**0**	**0**	**0**	**0**	**25**
	DDR	0	0	0	168	0	0	0	168
	DIH	0	0	0	11	0	0	0	11
CONSTRUCTION	**Total**	**0**	**0**	**0**	**179**	**0**	**0**	**0**	**179**

RESPONSIBLE AGENCY: **FDOT**

Item Segment TOTAL ALL Years ALL Phases: $204

Item Number: 438056 **Item TOTAL ALL Years ALL Phases ALL Segments: $750**

HIGHWAYS

MPO Project No:	DT4380761
LRTP Ref:	5-5
County:	MIAMI-DADE
Roadway ID:	87240000
Lanes Exist:	2
Lanes Improved:	3
Lanes Added:	
Project Length:	14.147
District:	6

Project Description: **SR 9/NW 27 AVE** **FROM MIAMI INTERMODAL CENTER** **TO NW 215 ST / UNITY STATION (PTC STUDY)**

Type of Work: **PD&E/EMO STUDY** SIS or Non-SIS: **Yes**

Extra Description:

PHASE :	Funding Source	Proposed Funding (in $000s) <2017	2016 - 2017	2017 - 2018	2018 - 2019	2019 - 2020	2020 - 2021	>2021	All Years
	DDR	1,000	1,900	400	0	0	0	0	3,300
	DIH	35	100	50	0	0	0	0	185
PROJECT DEVELOPMENT AND ENVIRONMENTAL	**Total**	**1,035**	**2,000**	**450**	**0**	**0**	**0**	**0**	**3,485**

RESPONSIBLE AGENCY: **Florida Department of Transportation District 6** **Item Segment TOTAL ALL Years ALL Phases: $3,485**

Item Number: 438076 **Item TOTAL ALL Years ALL Phases ALL Segments: $3,485**

MPO Project No:	DT4382631
LRTP Ref:	5-5
County:	MIAMI-DADE
Roadway ID:	
Lanes Exist:	
Lanes Improved:	
Lanes Added:	
Project Length:	1.017
District:	6

Project Description: **SR 924/NW 119 STREET** **FROM I-95** **TO WEST DIXIE HIGHWAY**

Type of Work: **BIKE LANE/SIDEWALK** SIS or Non-SIS: **Yes**

Extra Description:

PHASE :	Funding Source	Proposed Funding (in $000s) <2017	2016 - 2017	2017 - 2018	2018 - 2019	2019 - 2020	2020 - 2021	>2021	All Years
	DIH	10	0	0	0	0	0	0	10
PLANNING AND DESIGN	**Total**	**10**	**0**	**0**	**0**	**0**	**0**	**0**	**10**
	DIH	0	62	0	0	0	0	0	62
	DS	0	587	0	0	0	0	0	587
RIGHT OF WAY	**Total**	**0**	**649**	**0**	**0**	**0**	**0**	**0**	**649**

HIGHWAYS

MPO Project No:	DT4382631
LRTP Ref:	5-5
County:	MIAMI-DADE
Roadway ID:	
Lanes Exist:	
Lanes Improved:	
Lanes Added:	
Project Length:	1.017
District:	6

Project Description: **SR 924/NW 119 STREET** **FROM I-95** **TO WEST DIXIE HIGHWAY**

Type of Work: **BIKE LANE/SIDEWALK** SIS or Non-SIS: **Yes**

Extra Description:

PHASE :	Funding Source	Proposed Funding (in $000s)							
		<2017	2016 - 2017	2017 - 2018	2018 - 2019	2019 - 2020	2020 - 2021	>2021	All Years
	DIH	0	0	11	0	0	0	0	11
	DS	0	0	642	0	0	0	0	642
CONSTRUCTION	Total	0	0	653	0	0	0	0	653

RESPONSIBLE AGENCY: **FDOT**

Item Segment TOTAL ALL Years ALL Phases: $1,312

Item Number: 438263 **Item TOTAL ALL Years ALL Phases ALL Segments: $1,312**

MPO Project No:	DT4383141
LRTP Ref:	5-5
County:	MIAMI-DADE
Roadway ID:	
Lanes Exist:	
Lanes Improved:	
Lanes Added:	
Project Length:	
District:	6

Project Description: **ITS FIELD EQUIPMENT COMMUNICATIONS SERVICES**

Type of Work: **DYNAMIC MESSAGE SIGN** SIS or Non-SIS: **No**

Extra Description:

PHASE :	Funding Source	Proposed Funding (in $000s)							
		<2017	2016 - 2017	2017 - 2018	2018 - 2019	2019 - 2020	2020 - 2021	>2021	All Years
	DS	0	137	0	0	0	0	0	137
OPERATIONS	Total	0	137	0	0	0	0	0	137

RESPONSIBLE AGENCY: **FDOT**

Item Segment TOTAL ALL Years ALL Phases: $137

Item Number: 438314 **Item TOTAL ALL Years ALL Phases ALL Segments: $307**

HIGHWAYS

MPO Project No:	DT4383142
LRTP Ref:	5-5
County:	MIAMI-DADE
Roadway ID:	
Lanes Exist:	
Lanes Improved:	
Lanes Added:	
Project Length:	
District:	6

Project Description: **ITS FIELD EQUIPMENT ELECTRIC SERVICES**

Type of Work: **DYNAMIC MESSAGE SIGN**

SIS or Non-SIS: **No**

Extra Description:

PHASE :	Funding Source	Proposed Funding (in $000s) <2017	2016 - 2017	2017 - 2018	2018 - 2019	2019 - 2020	2020 - 2021	>2021	All Years
	DS	0	170	0	0	0	0	0	170
OPERATIONS	**Total**	**0**	**170**	**0**	**0**	**0**	**0**	**0**	**170**

RESPONSIBLE AGENCY: **FDOT**

Item Segment TOTAL ALL Years ALL Phases: $170

Item Number: 438314 **Item TOTAL ALL Years ALL Phases ALL Segments: $307**

MPO Project No:	DT4385211
LRTP Ref:	5-5
County:	MIAMI-DADE
Roadway ID:	
Lanes Exist:	
Lanes Improved:	
Lanes Added:	
Project Length:	3.583
District:	6

Project Description: **SR 953/NW 42 AVENUE WITH SR 948/NW 36 STREET AND SR 25/OKEECHOBEE ROAD**

Type of Work: **TRANSPORTATION PLANNING**

SIS or Non-SIS: **No**

Extra Description:

PHASE :	Funding Source	Proposed Funding (in $000s) <2017	2016 - 2017	2017 - 2018	2018 - 2019	2019 - 2020	2020 - 2021	>2021	All Years
	DS	0	750	0	0	0	0	0	750
PLANNING	**Total**	**0**	**750**	**0**	**0**	**0**	**0**	**0**	**750**

RESPONSIBLE AGENCY: **FDOT**

Item Segment TOTAL ALL Years ALL Phases: $750

Item Number: 438521 **Item TOTAL ALL Years ALL Phases ALL Segments: $750**

HIGHWAYS

MPO Project No:	DT4385401
LRTP Ref:	5-5
County:	MIAMI-DADE
Roadway ID:	
Lanes Exist:	
Lanes Improved:	
Lanes Added:	
Project Length:	
District:	6

Project Description: **SR 9A/ I-95 INTERCHANGES ASCT PHASE II PILOT PROJECT**

Type of Work: **TRAFFIC SIGNAL UPDATE**

SIS or Non-SIS: **Yes**

Extra Description:

PHASE :	Funding Source	Proposed Funding (in $000s) <2017	2016 - 2017	2017 - 2018	2018 - 2019	2019 - 2020	2020 - 2021	>2021	All Years
	DIH	0	21	0	0	0	0	0	21
	DITS	0	800	0	0	0	0	0	800
	DS	0	0	152	0	0	0	0	152
DESIGN/BUILD	**Total**	**0**	**821**	**152**	**0**	**0**	**0**	**0**	**973**

RESPONSIBLE AGENCY: **FDOT**

Item Segment TOTAL ALL Years ALL Phases: $973

Item Number: 438540 **Item TOTAL ALL Years ALL Phases ALL Segments: $973**

MPO Project No:	DT4386111
LRTP Ref:	5-5
County:	MIAMI-DADE
Roadway ID:	
Lanes Exist:	
Lanes Improved:	
Lanes Added:	
Project Length:	16.484
District:	6

Project Description: **SR 5/US 1** **FROM SW 344 STREET/PALM DRIVE** **TO SR 992/SW 152 STREET**

Type of Work: **TRANSPORTATION PLANNING**

SIS or Non-SIS: **Yes**

Extra Description:

PHASE :	Funding Source	Proposed Funding (in $000s) <2017	2016 - 2017	2017 - 2018	2018 - 2019	2019 - 2020	2020 - 2021	>2021	All Years
	DS	0	0	1,500	0	0	0	0	1,500
PROJECT DEVELOPMENT AND ENVIRONMENTAL	**Total**	**0**	**0**	**1,500**	**0**	**0**	**0**	**0**	**1,500**

RESPONSIBLE AGENCY: **FDOT**

Item Segment TOTAL ALL Years ALL Phases: $1,500

Item Number: 438611 **Item TOTAL ALL Years ALL Phases ALL Segments: $1,500**

HIGHWAYS

MPO Project No:	DT4386381
LRTP Ref:	5-5
County:	MIAMI-DADE
Roadway ID:	
Lanes Exist:	
Lanes Improved:	
Lanes Added:	
Project Length:	0.001
District:	6

Project Description: **NW 121ST WAY RAILROAD** **AT RAILROAD XING# 272768V**

Type of Work: **RAIL SAFETY PROJECT** SIS or Non-SIS: **No**

Extra Description:

PHASE :	Funding Source	Proposed Funding (in $000s) <2017	2016 - 2017	2017 - 2018	2018 - 2019	2019 - 2020	2020 - 2021	>2021	All Years
	RHP	0	330	0	0	0	0	0	330
RAILROAD & UTILITIES	**Total**	**0**	**330**	**0**	**0**	**0**	**0**	**0**	**330**

RESPONSIBLE AGENCY: **FDOT**

Item Segment TOTAL ALL Years ALL Phases: $330

Item Number: 438638 **Item TOTAL ALL Years ALL Phases ALL Segments: $330**

MPO Project No:	DT4386401
LRTP Ref:	5-5
County:	MIAMI-DADE
Roadway ID:	
Lanes Exist:	
Lanes Improved:	
Lanes Added:	
Project Length:	0.001
District:	6

Project Description: **NW 22ND AVENUE** **AT RAILROAD XING# 628320N**

Type of Work: **RAIL SAFETY PROJECT** SIS or Non-SIS: **No**

Extra Description:

PHASE :	Funding Source	Proposed Funding (in $000s) <2017	2016 - 2017	2017 - 2018	2018 - 2019	2019 - 2020	2020 - 2021	>2021	All Years
	RHP	0	137	0	0	0	0	0	137
RAILROAD & UTILITIES	**Total**	**0**	**137**	**0**	**0**	**0**	**0**	**0**	**137**

RESPONSIBLE AGENCY: **FDOT**

Item Segment TOTAL ALL Years ALL Phases: $137

Item Number: 438640 **Item TOTAL ALL Years ALL Phases ALL Segments: $137**

HIGHWAYS

MPO Project No:	DT4386421
LRTP Ref:	5-5
County:	MIAMI-DADE
Roadway ID:	
Lanes Exist:	
Lanes Improved:	
Lanes Added:	
Project Length:	0.001
District:	6

Project Description: **SR 817/NW 27 AVENUE** **AT RAILROAD XING# 628321V**

Type of Work: **RAIL SAFETY PROJECT** SIS or Non-SIS: **No**

Extra Description:

PHASE :	Funding Source	Proposed Funding (in $000s) <2017	2016 - 2017	2017 - 2018	2018 - 2019	2019 - 2020	2020 - 2021	>2021	All Years
	RHP	0	129	0	0	0	0	0	129
RAILROAD & UTILITIES	**Total**	**0**	**129**	**0**	**0**	**0**	**0**	**0**	**129**

RESPONSIBLE AGENCY: **FDOT**

Item Segment TOTAL ALL Years ALL Phases: $129

Item Number: 438642 **Item TOTAL ALL Years ALL Phases ALL Segments: $129**

MPO Project No:	DT4386431
LRTP Ref:	5-5
County:	MIAMI-DADE
Roadway ID:	
Lanes Exist:	
Lanes Improved:	
Lanes Added:	
Project Length:	0.001
District:	6

Project Description: **SR 916/NW 135TH STREET** **AT RAILROAD XING# 628334W**

Type of Work: **RAIL SAFETY PROJECT** SIS or Non-SIS: **No**

Extra Description:

PHASE :	Funding Source	Proposed Funding (in $000s) <2017	2016 - 2017	2017 - 2018	2018 - 2019	2019 - 2020	2020 - 2021	>2021	All Years
	RHP	0	99	0	0	0	0	0	99
RAILROAD & UTILITIES	**Total**	**0**	**99**	**0**	**0**	**0**	**0**	**0**	**99**

RESPONSIBLE AGENCY: **FDOT**

Item Segment TOTAL ALL Years ALL Phases: $99

Item Number: 438643 **Item TOTAL ALL Years ALL Phases ALL Segments: $99**

HIGHWAYS

MPO Project No:	DT4386441
LRTP Ref:	5-5
County:	MIAMI-DADE
Roadway ID:	
Lanes Exist:	
Lanes Improved:	
Lanes Added:	
Project Length:	0.001
District:	6

Project Description: **SR 944/NW 54 STREET** **AT RAILROAD XING# 628355P**

Type of Work: **RAIL SAFETY PROJECT** SIS or Non-SIS: **No**

Extra Description:

PHASE :	Funding Source	<2017	2016 - 2017	2017 - 2018	2018 - 2019	2019 - 2020	2020 - 2021	>2021	All Years
		Proposed Funding (in $000s)							
	RHP	0	145	0	0	0	0	0	145
RAILROAD & UTILITIES	**Total**	**0**	**145**	**0**	**0**	**0**	**0**	**0**	**145**

RESPONSIBLE AGENCY: **FDOT**

Item Segment TOTAL ALL Years ALL Phases: $145

Item Number: 438644 **Item TOTAL ALL Years ALL Phases ALL Segments: $145**

MPO Project No:	DT4386451
LRTP Ref:	5-5
County:	MIAMI-DADE
Roadway ID:	
Lanes Exist:	
Lanes Improved:	
Lanes Added:	
Project Length:	0.001
District:	6

Project Description: **NW 46TH STREET/SE 8TH STREET** **AT RAILROAD XING# 628360L**

Type of Work: **RAIL SAFETY PROJECT** SIS or Non-SIS: **No**

Extra Description:

PHASE :	Funding Source	<2017	2016 - 2017	2017 - 2018	2018 - 2019	2019 - 2020	2020 - 2021	>2021	All Years
		Proposed Funding (in $000s)							
	RHP	0	119	0	0	0	0	0	119
RAILROAD & UTILITIES	**Total**	**0**	**119**	**0**	**0**	**0**	**0**	**0**	**119**

RESPONSIBLE AGENCY: **FDOT**

Item Segment TOTAL ALL Years ALL Phases: $119

Item Number: 438645 **Item TOTAL ALL Years ALL Phases ALL Segments: $119**

HIGHWAYS

MPO Project No:	DT4386461
LRTP Ref:	5-5
County:	MIAMI-DADE
Roadway ID:	
Lanes Exist:	
Lanes Improved:	
Lanes Added:	
Project Length:	0.010
District:	6

Project Description: **NW NORTH RIVER DRIVE** **AT RAILROAD XING# 628378W**

Type of Work: **RAIL SAFETY PROJECT** SIS or Non-SIS: **No**

Extra Description:

PHASE :	Funding Source	<2017	2016 - 2017	2017 - 2018	2018 - 2019	2019 - 2020	2020 - 2021	>2021	All Years
		Proposed Funding (in $000s)							
	RHP	0	124	0	0	0	0	0	124
RAILROAD & UTILITIES	**Total**	**0**	**124**	**0**	**0**	**0**	**0**	**0**	**124**

RESPONSIBLE AGENCY: **FDOT**

Item Segment TOTAL ALL Years ALL Phases: $124

Item Number: 438646 **Item TOTAL ALL Years ALL Phases ALL Segments: $124**

MPO Project No:	DT4392181
LRTP Ref:	5-5
County:	DIST/ST-WIDE
Roadway ID:	
Lanes Exist:	
Lanes Improved:	
Lanes Added:	
Project Length:	
District:	6

Project Description: **DISTRICTWIDE GENERAL ENGINEERING CONSULTANT FOR MODAL**

Type of Work: **PRELIMINARY ENGINEERING** SIS or Non-SIS: **No**

Extra Description:

PHASE :	Funding Source	<2017	2016 - 2017	2017 - 2018	2018 - 2019	2019 - 2020	2020 - 2021	>2021	All Years
		Proposed Funding (in $000s)							
	DIH	10	0	0	0	0	0	0	10
	DS	0	30	0	0	0	0	0	30
PROJECT DEVELOPMENT AND ENVIRONMENTAL	**Total**	**10**	**30**	**0**	**0**	**0**	**0**	**0**	**40**

RESPONSIBLE AGENCY: **FDOT**

Item Segment TOTAL ALL Years ALL Phases: $40

Item Number: 439218 **Item TOTAL ALL Years ALL Phases ALL Segments: $40**

HIGHWAYS

MPO Project No:	DT4392281
LRTP Ref:	5-5
County:	MIAMI-DADE
Roadway ID:	
Lanes Exist:	
Lanes Improved:	
Lanes Added:	
Project Length:	1.161
District:	6

Project Description: **SR A1A/INDIAN CREEK DRIVE DRAINAGE MITIGATION PROJECT**

Type of Work: **DRAINAGE IMPROVEMENTS**

SIS or Non-SIS: **No**

Extra Description:

PHASE :	Funding Source	Proposed Funding (in $000s) <2017	2016 - 2017	2017 - 2018	2018 - 2019	2019 - 2020	2020 - 2021	>2021	All Years
		152	0	0	0	0	0	0	152
PLANNING AND DESIGN	**Total**	**152**	**0**	**0**	**0**	**0**	**0**	**0**	**152**

RESPONSIBLE AGENCY: **FDOT**

Item Segment TOTAL ALL Years ALL Phases: $152

Item Number: 439228 **Item TOTAL ALL Years ALL Phases ALL Segments: $25,152**

MPO Project No:	DT4392282
LRTP Ref:	5-5
County:	MIAMI-DADE
Roadway ID:	
Lanes Exist:	
Lanes Improved:	
Lanes Added:	
Project Length:	1.161
District:	6

Project Description: **SR A1A/INDIAN CREEK DRIVE DRAINAGE MITIGATION PROJECT**

Type of Work: **DRAINAGE IMPROVEMENTS**

SIS or Non-SIS: **No**

Extra Description:

PHASE :	Funding Source	Proposed Funding (in $000s) <2017	2016 - 2017	2017 - 2018	2018 - 2019	2019 - 2020	2020 - 2021	>2021	All Years
	DDR	0	17,568	0	0	0	0	0	17,568

HIGHWAYS

MPO Project No:	DT4392282
LRTP Ref:	5-5
County:	MIAMI-DADE
Roadway ID:	
Lanes Exist:	
Lanes Improved:	
Lanes Added:	
Project Length:	1.161
District:	6

Project Description: **SR A1A/INDIAN CREEK DRIVE DRAINAGE MITIGATION PROJECT**

Type of Work: **DRAINAGE IMPROVEMENTS**

SIS or Non-SIS: **No**

Extra Description:

PHASE :	Funding Source	Proposed Funding (in $000s) <2017	2016 - 2017	2017 - 2018	2018 - 2019	2019 - 2020	2020 - 2021	>2021	All Years
	DS	0	7,432	0	0	0	0	0	7,432
CONSTRUCTION	Total	0	25,000	0	0	0	0	0	25,000

RESPONSIBLE AGENCY: **FDOT**

Item Segment TOTAL ALL Years ALL Phases: $25,000

Item Number: 439228 **Item TOTAL ALL Years ALL Phases ALL Segments: $25,152**

Yearly Totals	$4,127,055	$1,011,148	$716,757	$555,430	$298,552	$261,056	$2,727,202	$9,697,200
HIGHWAYS				*5 Year TIP Total*				*$2,842,943*

MAINTENANCE

MPO Project No:	DT2501133
LRTP Ref:	5-5
County:	MIAMI-DADE
Roadway ID:	
Lanes Exist:	
Lanes Improved:	
Lanes Added:	
Project Length:	
District:	6

Project Description: **AUTOMATIC VEHICLE LOCATOR SERVICE PATROLS ALL STATE ROADS**

Type of Work: **ITS FREEWAY MANAGEMENT** SIS or Non-SIS: **No**

Extra Description:

PHASE :	Funding Source	Proposed Funding (in $000s) <2017	2016 - 2017	2017 - 2018	2018 - 2019	2019 - 2020	2020 - 2021	>2021	All Years
		13	0	0	0	0	0	0	13
MAINTENANCE	**Total**	**13**	**0**	**0**	**0**	**0**	**0**	**0**	**13**

RESPONSIBLE AGENCY: **FDOT**

Item Segment TOTAL ALL Years ALL Phases: $13

Item Number: 250113 **Item TOTAL ALL Years ALL Phases ALL Segments: $39,839**

MPO Project No:	DT2501135
LRTP Ref:	5-5
County:	MIAMI-DADE
Roadway ID:	
Lanes Exist:	
Lanes Improved:	
Lanes Added:	
Project Length:	
District:	6

Project Description: **SERVICE PATROLS**

Type of Work: **SERVICE PATROL/FHP** SIS or Non-SIS: **No**

Extra Description:

PHASE :	Funding Source	Proposed Funding (in $000s) <2017	2016 - 2017	2017 - 2018	2018 - 2019	2019 - 2020	2020 - 2021	>2021	All Years
	D	0	0	0	537	551	565	0	1,653
	DDR	0	0	0	1,665	1,652	1,639	0	4,956
MAINTENANCE	**Total**	**0**	**0**	**0**	**2,202**	**2,203**	**2,204**	**0**	**6,609**

RESPONSIBLE AGENCY: **Florida Department of Transportation District 6**

Item Segment TOTAL ALL Years ALL Phases: $6,609

Item Number: 250113 **Item TOTAL ALL Years ALL Phases ALL Segments: $39,839**

MAINTENANCE

MPO Project No: DT2506102
LRTP Ref: 5-5
County: DIST/ST-WIDE
Roadway ID:
Lanes Exist:
Lanes Improved:
Lanes Added:
Project Length:
District: 6

Project Description: **COUNTYWIDE NW COUNTYWIDE ROAD BEAUTIFICATION**

Type of Work: **LANDSCAPING**

SIS or Non-SIS: **No**

Extra Description:

PHASE :

Funding Source	Proposed Funding (in $000s) <2017	2016 - 2017	2017 - 2018	2018 - 2019	2019 - 2020	2020 - 2021	>2021	All Years
	746	0	0	0	0	0	0	746
MAINTENANCE Total	**746**	**0**	**0**	**0**	**0**	**0**	**0**	**746**

RESPONSIBLE AGENCY: **FDOT**

Item Segment TOTAL ALL Years ALL Phases: $746

Item Number: 250610 **Item TOTAL ALL Years ALL Phases ALL Segments: $10,764**

MPO Project No: DT2507822
LRTP Ref: 5-5
County: DIST/ST-WIDE
Roadway ID:
Lanes Exist:
Lanes Improved:
Lanes Added:
Project Length:
District: 6

Project Description: **DISTRICTWIDE/LOAD RT COMPLEX STRUCTURE LOAD RATING**

Type of Work: **TRAFFIC ENGINEERING STUDY**

SIS or Non-SIS: **No**

Extra Description:

PHASE :

Funding Source	Proposed Funding (in $000s) <2017	2016 - 2017	2017 - 2018	2018 - 2019	2019 - 2020	2020 - 2021	>2021	All Years
ACBR	0	200	0	200	200	200	0	800
ACBR	200	0	0	0	0	0	0	200
BRAC	444	0	0	0	0	0	0	444
BRAC	625	0	0	0	0	0	0	625
BRT	202	0	0	0	0	0	0	202
BRT	599	0	0	0	0	0	0	599

MAINTENANCE

MPO Project No:	DT2507822
LRTP Ref:	5-5
County:	DIST/ST-WIDE
Roadway ID:	
Lanes Exist:	
Lanes Improved:	
Lanes Added:	
Project Length:	
District:	6

Project Description: **DISTRICTWIDE/LOAD RT COMPLEX STRUCTURE LOAD RATING**

Type of Work: **TRAFFIC ENGINEERING STUDY**

SIS or Non-SIS: **No**

Extra Description:

PHASE :	Funding Source	Proposed Funding (in $000s)							
		<2017	2016 - 2017	2017 - 2018	2018 - 2019	2019 - 2020	2020 - 2021	>2021	All Years
	SABR	400	0	0	0	0	0	0	400
MAINTENANCE	**Total**	**2,470**	**200**	**0**	**200**	**200**	**200**	**0**	**3,270**

RESPONSIBLE AGENCY: **Florida Department of Transportation District 6**

Item Segment TOTAL ALL Years ALL Phases: $3,270

Item Number: 250782

Item TOTAL ALL Years ALL Phases ALL Segments: $3,270

MAINTENANCE

MPO Project No: DT4105681
LRTP Ref: 5-5
County: DIST/ST-WIDE
Roadway ID:
Lanes Exist:
Lanes Improved:
Lanes Added:
Project Length:
District: 6

Project Description: **SIGN INSPECTIONS DISTRICTWIDE**

Type of Work: **BRIDGE OPERATIONS**

SIS or Non-SIS: **No**

Extra Description:

PHASE :	Funding Source	Proposed Funding (in $000s) <2017	2016 - 2017	2017 - 2018	2018 - 2019	2019 - 2020	2020 - 2021	>2021	All Years
	D	2,366	0	310	0	0	0	0	2,676
MAINTENANCE	**Total**	**2,366**	**0**	**310**	**0**	**0**	**0**	**0**	**2,676**

RESPONSIBLE AGENCY: **FDOT**

Item Segment TOTAL ALL Years ALL Phases: $2,676

Item Number: 410568 **Item TOTAL ALL Years ALL Phases ALL Segments: $6,806**

MPO Project No: DT4105682
LRTP Ref: 5-5
County: DIST/ST-WIDE
Roadway ID:
Lanes Exist:
Lanes Improved:
Lanes Added:
Project Length:
District: 6

Project Description: **MAST ARM INSPECTIONS DISTRICTWIDE**

Type of Work: **BRIDGE OPERATIONS**

SIS or Non-SIS: **No**

Extra Description:

PHASE :	Funding Source	Proposed Funding (in $000s) <2017	2016 - 2017	2017 - 2018	2018 - 2019	2019 - 2020	2020 - 2021	>2021	All Years
		1,474	0	0	0	0	0	0	1,474
MAINTENANCE	**Total**	**1,474**	**0**	**0**	**0**	**0**	**0**	**0**	**1,474**

RESPONSIBLE AGENCY: **FDOT**

Item Segment TOTAL ALL Years ALL Phases: $1,474

Item Number: 410568 **Item TOTAL ALL Years ALL Phases ALL Segments: $6,806**

MAINTENANCE

MPO Project No: DT4105683
LRTP Ref: 5-5
County: DIST/ST-WIDE
Roadway ID:
Lanes Exist:
Lanes Improved:
Lanes Added:
Project Length:
District: 6

Project Description: **BRIDGE & MAINTENANCE CONSULTANT SUPPORT**

Type of Work: **BRIDGE OPERATIONS**

SIS or Non-SIS: **No**

Extra Description:

PHASE :	Funding Source	Proposed Funding (in $000s) <2017	2016 - 2017	2017 - 2018	2018 - 2019	2019 - 2020	2020 - 2021	>2021	All Years
	D	256	47	47	47	47	47	0	491
MAINTENANCE	**Total**	**256**	**47**	**47**	**47**	**47**	**47**	**0**	**491**

RESPONSIBLE AGENCY: **FDOT**

Item Segment TOTAL ALL Years ALL Phases: $491

Item Number: 410568 **Item TOTAL ALL Years ALL Phases ALL Segments: $6,806**

MPO Project No: DT4105684
LRTP Ref: 5-5
County: DIST/ST-WIDE
Roadway ID:
Lanes Exist:
Lanes Improved:
Lanes Added:
Project Length:
District: 6

Project Description: **TRAFFIC SIGNAL MAST ARMS AND HIGH MAST LIGHT POLES INSPECTIONS**

Type of Work: **BRIDGE OPERATIONS**

SIS or Non-SIS: **No**

Extra Description:

PHASE :	Funding Source	Proposed Funding (in $000s) <2017	2016 - 2017	2017 - 2018	2018 - 2019	2019 - 2020	2020 - 2021	>2021	All Years
	D	1,109	340	340	376	0	0	0	2,165
MAINTENANCE	**Total**	**1,109**	**340**	**340**	**376**	**0**	**0**	**0**	**2,165**

RESPONSIBLE AGENCY: **FDOT**

Item Segment TOTAL ALL Years ALL Phases: $2,165

Item Number: 410568 **Item TOTAL ALL Years ALL Phases ALL Segments: $6,806**

MAINTENANCE

MPO Project No: DT4105731
LRTP Ref: 5-5
County: DIST/ST-WIDE
Roadway ID:
Lanes Exist:
Lanes Improved:
Lanes Added:
Project Length:
District: 6

Project Description: **MEI MAINT/PERMIT INSPECTIONS**

Type of Work: **INSPECT CONSTRUCTION PROJS.** SIS or Non-SIS: **No**

Extra Description:

PHASE :	Funding Source	<2017	2016 - 2017	2017 - 2018	2018 - 2019	2019 - 2020	2020 - 2021	>2021	All Years
		Proposed Funding (in $000s)							
	D	12,471	1,500	890	1,510	1,600	1,920	0	19,891
	DDR	372	0	0	0	0	0	0	372
MAINTENANCE	**Total**	**12,843**	**1,500**	**890**	**1,510**	**1,600**	**1,920**	**0**	**20,263**

RESPONSIBLE AGENCY: **Florida Department of Transportation District 6**

Item Segment TOTAL ALL Years ALL Phases: $20,263

Item Number: 410573 **Item TOTAL ALL Years ALL Phases ALL Segments: $20,263**

MPO Project No: DT4142221
LRTP Ref: 5-5
County: MIAMI-DADE
Roadway ID:
Lanes Exist:
Lanes Improved:
Lanes Added:
Project Length:
District: 6

Project Description: **MIAMI-DADE COUNTYWDE LIGHTING**

Type of Work: **ROUTINE MAINTENANCE** SIS or Non-SIS: **No**

Extra Description:

PHASE :	Funding Source	<2017	2016 - 2017	2017 - 2018	2018 - 2019	2019 - 2020	2020 - 2021	>2021	All Years
		Proposed Funding (in $000s)							
	DDR	27,429	2,969	3,034	3,125	3,218	3,342	0	43,117
MAINTENANCE	**Total**	**27,429**	**2,969**	**3,034**	**3,125**	**3,218**	**3,342**	**0**	**43,117**

RESPONSIBLE AGENCY: **Florida Department of Transportation District 6**

Item Segment TOTAL ALL Years ALL Phases: $43,117

Item Number: 414222 **Item TOTAL ALL Years ALL Phases ALL Segments: $43,117**

MAINTENANCE

MPO Project No:	DT4142931
LRTP Ref:	5-5
County:	MIAMI-DADE
Roadway ID:	
Lanes Exist:	
Lanes Improved:	
Lanes Added:	
Project Length:	
District:	6

Project Description: **MIAMI-DADE COUNTYWDE** **FROM MONROE COUNTY LINE** **TO BROWARD COUNTY LINE**

Type of Work: **SIGNING/PAVEMENT MARKINGS** SIS or Non-SIS: **No**

Extra Description:

PHASE :	Funding Source	Proposed Funding (in $000s) <2017	2016 - 2017	2017 - 2018	2018 - 2019	2019 - 2020	2020 - 2021	>2021	All Years
		2,357	0	0	0	0	0	0	2,357
MAINTENANCE	**Total**	**2,357**	**0**	**0**	**0**	**0**	**0**	**0**	**2,357**

RESPONSIBLE AGENCY: **FDOT**

Item Segment TOTAL ALL Years ALL Phases: $2,357

Item Number: 414293 **Item TOTAL ALL Years ALL Phases ALL Segments: $5,035**

MPO Project No:	DT4142932
LRTP Ref:	5-5
County:	MIAMI-DADE
Roadway ID:	
Lanes Exist:	
Lanes Improved:	
Lanes Added:	
Project Length:	
District:	6

Project Description: **MIAMI-DADE COUNTYWDE** **FROM MONROE COUNTY LINE** **TO BROWARD COUNTY LINE**

Type of Work: **SIGNING/PAVEMENT MARKINGS** SIS or Non-SIS: **No**

Extra Description:

PHASE :	Funding Source	Proposed Funding (in $000s) <2017	2016 - 2017	2017 - 2018	2018 - 2019	2019 - 2020	2020 - 2021	>2021	All Years
		594	0	0	0	0	0	0	594
MAINTENANCE	**Total**	**594**	**0**	**0**	**0**	**0**	**0**	**0**	**594**

RESPONSIBLE AGENCY: **FDOT**

Item Segment TOTAL ALL Years ALL Phases: $594

Item Number: 414293 **Item TOTAL ALL Years ALL Phases ALL Segments: $5,035**

MAINTENANCE

MPO Project No:	DT4142933
LRTP Ref:	5-5
County:	MIAMI-DADE
Roadway ID:	
Lanes Exist:	
Lanes Improved:	
Lanes Added:	
Project Length:	
District:	6

Project Description: **MIAMI-DADE COUNTYWDE PAVEMENT MARKINGS** **FROM BROWARD** **TO MONROE LINES**

Type of Work: **SIGNING/PAVEMENT MARKINGS** SIS or Non-SIS: **No**

Extra Description:

PHASE :	Funding Source	Proposed Funding (in $000s) <2017	2016 - 2017	2017 - 2018	2018 - 2019	2019 - 2020	2020 - 2021	>2021	All Years
		376	0	0	0	0	0	0	376
MAINTENANCE	Total	376	0	0	0	0	0	0	376

RESPONSIBLE AGENCY: **FDOT**

Item Segment TOTAL ALL Years ALL Phases: $376

Item Number: 414293 **Item TOTAL ALL Years ALL Phases ALL Segments: $5,035**

MPO Project No:	DT4142935
LRTP Ref:	5-5
County:	MIAMI-DADE
Roadway ID:	
Lanes Exist:	
Lanes Improved:	
Lanes Added:	
Project Length:	
District:	6

Project Description: **MIAMI-DADE COUNTY STRIPING PHASE 1**

Type of Work: **SIGNING/PAVEMENT MARKINGS** SIS or Non-SIS: **No**

Extra Description:

PHASE :	Funding Source	Proposed Funding (in $000s) <2017	2016 - 2017	2017 - 2018	2018 - 2019	2019 - 2020	2020 - 2021	>2021	All Years
		658	0	0	0	0	0	0	658
MAINTENANCE	Total	658	0	0	0	0	0	0	658

RESPONSIBLE AGENCY: **FDOT**

Item Segment TOTAL ALL Years ALL Phases: $658

Item Number: 414293 **Item TOTAL ALL Years ALL Phases ALL Segments: $5,035**

MAINTENANCE

MPO Project No:	DT4142936
LRTP Ref:	5-5
County:	MIAMI-DADE
Roadway ID:	
Lanes Exist:	
Lanes Improved:	
Lanes Added:	
Project Length:	
District:	6

Project Description: **RPM INSTALLATION MIAMI-DADE COUNTYWIDE**

Type of Work: **SIGNING/PAVEMENT MARKINGS** SIS or Non-SIS: **No**

Extra Description:

PHASE :	Funding Source	Proposed Funding (in $000s) <2017	2016 - 2017	2017 - 2018	2018 - 2019	2019 - 2020	2020 - 2021	>2021	All Years
	D	550	100	100	0	0	0	0	750
MAINTENANCE	**Total**	**550**	**100**	**100**	**0**	**0**	**0**	**0**	**750**

RESPONSIBLE AGENCY: **FDOT**

Item Segment TOTAL ALL Years ALL Phases: $750

Item Number: 414293 **Item TOTAL ALL Years ALL Phases ALL Segments: $5,035**

MPO Project No:	DT4142937
LRTP Ref:	5-5
County:	MIAMI-DADE
Roadway ID:	
Lanes Exist:	
Lanes Improved:	
Lanes Added:	
Project Length:	
District:	6

Project Description: **RPM INSTALLATION MIAMI-DADE COUNTYWIDE**

Type of Work: **SIGNING/PAVEMENT MARKINGS** SIS or Non-SIS: **No**

Extra Description:

PHASE :	Funding Source	Proposed Funding (in $000s) <2017	2016 - 2017	2017 - 2018	2018 - 2019	2019 - 2020	2020 - 2021	>2021	All Years
	D	0	0	0	150	150	0	0	300
MAINTENANCE	**Total**	**0**	**0**	**0**	**150**	**150**	**0**	**0**	**300**

RESPONSIBLE AGENCY: **FDOT**

Item Segment TOTAL ALL Years ALL Phases: $300

Item Number: 414293 **Item TOTAL ALL Years ALL Phases ALL Segments: $5,035**

MAINTENANCE

MPO Project No:	DT4229321
LRTP Ref:	5-5
County:	MIAMI-DADE
Roadway ID:	
Lanes Exist:	
Lanes Improved:	
Lanes Added:	
Project Length:	
District:	6

Project Description: **SR A1A CITY OF MIAMI BEACH ROADWAY LIGHTING MAINTENANCE**

Type of Work: **ROUTINE MAINTENANCE**

SIS or Non-SIS: **No**

Extra Description:

PHASE :	Funding Source	Proposed Funding (in $000s) <2017	2016 - 2017	2017 - 2018	2018 - 2019	2019 - 2020	2020 - 2021	>2021	All Years
	DDR	1,208	173	178	183	189	194	0	2,125
MAINTENANCE	**Total**	**1,208**	**173**	**178**	**183**	**189**	**194**	**0**	**2,125**

RESPONSIBLE AGENCY: **Florida Department of Transportation District 6**

Item Segment TOTAL ALL Years ALL Phases: $2,125

Item Number: 422932 **Item TOTAL ALL Years ALL Phases ALL Segments: $2,125**

MPO Project No:	DT4273381
LRTP Ref:	5-5
County:	DIST/ST-WIDE
Roadway ID:	
Lanes Exist:	
Lanes Improved:	
Lanes Added:	
Project Length:	
District:	6

Project Description: **LOCAL ON - UNKNOWN BRIDGE FOUNDATION EVALUATION**

Type of Work: **BRIDGE OPERATIONS**

SIS or Non-SIS: **No**

Extra Description:

PHASE :	Funding Source	Proposed Funding (in $000s) <2017	2016 - 2017	2017 - 2018	2018 - 2019	2019 - 2020	2020 - 2021	>2021	All Years
	ACBR	0	5	0	0	0	0	0	5
	ACSB	598	0	0	0	0	0	0	598
	BRAC	729	0	0	0	0	0	0	729

MAINTENANCE

MPO Project No: DT4273381
LRTP Ref: 5-5
County: DIST/ST-WIDE
Roadway ID:
Lanes Exist:
Lanes Improved:
Lanes Added:
Project Length:
District: 6

Project Description: **LOCAL ON - UNKNOWN BRIDGE FOUNDATION EVALUATION**

Type of Work: **BRIDGE OPERATIONS**

SIS or Non-SIS: **No**

Extra Description:

PHASE :	Funding Source	Proposed Funding (in $000s) <2017	2016 - 2017	2017 - 2018	2018 - 2019	2019 - 2020	2020 - 2021	>2021	All Years
	NHBR	365	0	0	0	0	0	0	365
MAINTENANCE	**Total**	**1,692**	**5**	**0**	**0**	**0**	**0**	**0**	**1,697**

RESPONSIBLE AGENCY: **FDOT**

Item Segment TOTAL ALL Years ALL Phases: $1,697

Item Number: 427338 **Item TOTAL ALL Years ALL Phases ALL Segments: $1,697**

MPO Project No: DT4273391
LRTP Ref: 5-5
County: DIST/ST-WIDE
Roadway ID:
Lanes Exist:
Lanes Improved:
Lanes Added:
Project Length:
District: 6

Project Description: **LOCAL OFF - UNKNOWN BRIDGE FOUNDATION EVALUATION**

Type of Work: **BRIDGE OPERATIONS**

SIS or Non-SIS: **No**

Extra Description:

PHASE :	Funding Source	Proposed Funding (in $000s) <2017	2016 - 2017	2017 - 2018	2018 - 2019	2019 - 2020	2020 - 2021	>2021	All Years
	ACBR	11	0	0	0	0	0	0	11
	ACBZ	4	2	0	0	0	0	0	6

MAINTENANCE

MPO Project No:	DT4273391
LRTP Ref:	5-5
County:	DIST/ST-WIDE
Roadway ID:	
Lanes Exist:	
Lanes Improved:	
Lanes Added:	
Project Length:	
District:	6

Project Description: **LOCAL OFF - UNKNOWN BRIDGE FOUNDATION EVALUATION**

Type of Work: **BRIDGE OPERATIONS**

SIS or Non-SIS: **No**

Extra Description:

PHASE :	Funding Source	Proposed Funding (in $000s) <2017	2016 - 2017	2017 - 2018	2018 - 2019	2019 - 2020	2020 - 2021	>2021	All Years
	BRTZ	899	0	0	0	0	0	0	899
MAINTENANCE	**Total**	**914**	**2**	**0**	**0**	**0**	**0**	**0**	**916**

RESPONSIBLE AGENCY: **FDOT**

Item Segment TOTAL ALL Years ALL Phases: $916

Item Number: 427339 **Item TOTAL ALL Years ALL Phases ALL Segments: $916**

MAINTENANCE

MPO Project No:	DT4282801
LRTP Ref:	5-5
County:	MIAMI-DADE
Roadway ID:	
Lanes Exist:	
Lanes Improved:	
Lanes Added:	
Project Length:	
District:	6

Project Description: **BRIDGE REPAIR MIAMI DADE COUNTYWIDE**

Type of Work: **BRIDGE-ROUTINE MAINTENANCE** SIS or Non-SIS: **No**

Extra Description:

PHASE :	Funding Source	Proposed Funding (in $000s) <2017	2016 - 2017	2017 - 2018	2018 - 2019	2019 - 2020	2020 - 2021	>2021	All Years
		861	0	0	0	0	0	0	861
MAINTENANCE	Total	861	0	0	0	0	0	0	861

RESPONSIBLE AGENCY: **FDOT**

Item Segment TOTAL ALL Years ALL Phases: $861

Item Number: 428280 Item TOTAL ALL Years ALL Phases ALL Segments: $8,056

MPO Project No:	DT4282802
LRTP Ref:	5-5
County:	MIAMI-DADE
Roadway ID:	
Lanes Exist:	
Lanes Improved:	
Lanes Added:	
Project Length:	
District:	6

Project Description: **BRIDGE REPAIR MIAMI-DADE COUNTYWIDE**

Type of Work: **BRIDGE-ROUTINE MAINTENANCE** SIS or Non-SIS: **No**

Extra Description:

PHASE :	Funding Source	Proposed Funding (in $000s) <2017	2016 - 2017	2017 - 2018	2018 - 2019	2019 - 2020	2020 - 2021	>2021	All Years
		597	0	0	0	0	0	0	597
MAINTENANCE	Total	597	0	0	0	0	0	0	597

RESPONSIBLE AGENCY: **FDOT**

Item Segment TOTAL ALL Years ALL Phases: $597

Item Number: 428280 Item TOTAL ALL Years ALL Phases ALL Segments: $8,056

MAINTENANCE

MPO Project No: DT4282803
LRTP Ref: 5-5
County: DIST/ST-WIDE
Roadway ID:
Lanes Exist:
Lanes Improved:
Lanes Added:
Project Length:
District: 6

Project Description: **BRIDGE REPAIR DISTRICTWIDE**

Type of Work: **BRIDGE-ROUTINE MAINTENANCE** SIS or Non-SIS: **No**

Extra Description:

PHASE :	Funding Source	Proposed Funding (in $000s) <2017	2016 - 2017	2017 - 2018	2018 - 2019	2019 - 2020	2020 - 2021	>2021	All Years
		698	0	0	0	0	0	0	698
MAINTENANCE	**Total**	**698**	**0**	**0**	**0**	**0**	**0**	**0**	**698**

RESPONSIBLE AGENCY: **FDOT**

Item Segment TOTAL ALL Years ALL Phases: $698

Item Number: 428280 **Item TOTAL ALL Years ALL Phases ALL Segments: $8,056**

MPO Project No: DT4282804
LRTP Ref: 5-5
County: DIST/ST-WIDE
Roadway ID:
Lanes Exist:
Lanes Improved:
Lanes Added:
Project Length:
District: 6

Project Description: **BRIDGE REPAIR DISTRICTWIDE**

Type of Work: **BRIDGE-ROUTINE MAINTENANCE** SIS or Non-SIS: **No**

Extra Description:

PHASE :	Funding Source	Proposed Funding (in $000s) <2017	2016 - 2017	2017 - 2018	2018 - 2019	2019 - 2020	2020 - 2021	>2021	All Years
	D	500	500	500	0	0	0	0	1,500
MAINTENANCE	**Total**	**500**	**500**	**500**	**0**	**0**	**0**	**0**	**1,500**

RESPONSIBLE AGENCY: **FDOT**

Item Segment TOTAL ALL Years ALL Phases: $1,500

Item Number: 428280 **Item TOTAL ALL Years ALL Phases ALL Segments: $8,056**

MAINTENANCE

MPO Project No:	DT4282805
LRTP Ref:	5-5
County:	DIST/ST-WIDE
Roadway ID:	
Lanes Exist:	
Lanes Improved:	
Lanes Added:	
Project Length:	
District:	6

Project Description: **BRIDGE REPAIR DISTRICTWIDE**

Type of Work: **BRIDGE-ROUTINE MAINTENANCE** SIS or Non-SIS: **No**

Extra Description:

PHASE :	Funding Source	Proposed Funding (in $000s) <2017	2016 - 2017	2017 - 2018	2018 - 2019	2019 - 2020	2020 - 2021	>2021	All Years
		400	0	0	0	0	0	0	400
MAINTENANCE	**Total**	**400**	**0**	**0**	**0**	**0**	**0**	**0**	**400**

RESPONSIBLE AGENCY: **FDOT**

Item Segment TOTAL ALL Years ALL Phases: $400

Item Number: 428280 **Item TOTAL ALL Years ALL Phases ALL Segments: $8,056**

MPO Project No:	DT4282806
LRTP Ref:	5-5
County:	MIAMI-DADE
Roadway ID:	
Lanes Exist:	
Lanes Improved:	
Lanes Added:	
Project Length:	
District:	6

Project Description: **BRIDGE REPAIR MIAMI DADE COUNTY**

Type of Work: **BRIDGE-ROUTINE MAINTENANCE** SIS or Non-SIS: **No**

Extra Description:

PHASE :	Funding Source	Proposed Funding (in $000s) <2017	2016 - 2017	2017 - 2018	2018 - 2019	2019 - 2020	2020 - 2021	>2021	All Years
	D	1,200	700	700	700	700	0	0	4,000
MAINTENANCE	**Total**	**1,200**	**700**	**700**	**700**	**700**	**0**	**0**	**4,000**

RESPONSIBLE AGENCY: **FDOT**

Item Segment TOTAL ALL Years ALL Phases: $4,000

Item Number: 428280 **Item TOTAL ALL Years ALL Phases ALL Segments: $8,056**

MAINTENANCE

MPO Project No:	DT4283251
LRTP Ref:	5-5
County:	MIAMI-DADE
Roadway ID:	
Lanes Exist:	
Lanes Improved:	
Lanes Added:	
Project Length:	
District:	6

Project Description: **MIAMI DADE COUNTY DERM**

Type of Work: **DRAINAGE IMPROVEMENTS**

SIS or Non-SIS: **No**

Extra Description:

PHASE :	Funding Source	Proposed Funding (in $000s) <2017	2016 - 2017	2017 - 2018	2018 - 2019	2019 - 2020	2020 - 2021	>2021	All Years
		252	0	0	0	0	0	0	252
MAINTENANCE	**Total**	**252**	**0**	**0**	**0**	**0**	**0**	**0**	**252**

RESPONSIBLE AGENCY: **FDOT**

Item Segment TOTAL ALL Years ALL Phases: $252

Item Number: 428325 **Item TOTAL ALL Years ALL Phases ALL Segments: $316**

MPO Project No:	DT4283252
LRTP Ref:	5-5
County:	MIAMI-DADE
Roadway ID:	
Lanes Exist:	
Lanes Improved:	
Lanes Added:	
Project Length:	
District:	6

Project Description: **MIAMI DADE COUNTY DERM**

Type of Work: **DRAINAGE IMPROVEMENTS**

SIS or Non-SIS: **No**

Extra Description:

PHASE :	Funding Source	Proposed Funding (in $000s) <2017	2016 - 2017	2017 - 2018	2018 - 2019	2019 - 2020	2020 - 2021	>2021	All Years
	D	0	64	0	0	0	0	0	64
MAINTENANCE	**Total**	**0**	**64**	**0**	**0**	**0**	**0**	**0**	**64**

RESPONSIBLE AGENCY: **FDOT**

Item Segment TOTAL ALL Years ALL Phases: $64

Item Number: 428325 **Item TOTAL ALL Years ALL Phases ALL Segments: $316**

MAINTENANCE

MPO Project No: DT4283271
LRTP Ref: 5-5
County: DIST/ST-WIDE
Roadway ID:
Lanes Exist:
Lanes Improved:
Lanes Added:
Project Length:
District: 6

Project Description: **SPECIALIZED CONSULTANT SERVICES NPDES PROGRAM**

Type of Work: **DRAINAGE IMPROVEMENTS**

SIS or Non-SIS: **No**

Extra Description:

PHASE :	Funding Source	Proposed Funding (in $000s) <2017	2016 - 2017	2017 - 2018	2018 - 2019	2019 - 2020	2020 - 2021	>2021	All Years
		673	0	0	0	0	0	0	673
MAINTENANCE	**Total**	**673**	**0**	**0**	**0**	**0**	**0**	**0**	**673**

RESPONSIBLE AGENCY: **FDOT**

Item Segment TOTAL ALL Years ALL Phases: $673

Item Number: 428327 **Item TOTAL ALL Years ALL Phases ALL Segments: $2,164**

MPO Project No: DT4283272
LRTP Ref: 5-5
County: DIST/ST-WIDE
Roadway ID:
Lanes Exist:
Lanes Improved:
Lanes Added:
Project Length:
District: 6

Project Description: **SPECIALIZED CONSULTANT SERVICES NPDES PROGRAM**

Type of Work: **DRAINAGE IMPROVEMENTS**

SIS or Non-SIS: **No**

Extra Description:

PHASE :	Funding Source	Proposed Funding (in $000s) <2017	2016 - 2017	2017 - 2018	2018 - 2019	2019 - 2020	2020 - 2021	>2021	All Years
	D	961	270	260	0	0	0	0	1,491
MAINTENANCE	**Total**	**961**	**270**	**260**	**0**	**0**	**0**	**0**	**1,491**

RESPONSIBLE AGENCY: **FDOT**

Item Segment TOTAL ALL Years ALL Phases: $1,491

Item Number: 428327 **Item TOTAL ALL Years ALL Phases ALL Segments: $2,164**

MAINTENANCE

MPO Project No: DT4283451
LRTP Ref: 5-5
County: DIST/ST-WIDE
Roadway ID:
Lanes Exist:
Lanes Improved:
Lanes Added:
Project Length:
District: 6

Project Description: **D/W NPDES PUSH BUTTON DRAINAGE & TECH CONSULT SERVICE & GIS SUP**

Type of Work: **DRAINAGE IMPROVEMENTS**

SIS or Non-SIS: **No**

Extra Description:

PHASE :	Funding Source	Proposed Funding (in $000s) <2017	2016 - 2017	2017 - 2018	2018 - 2019	2019 - 2020	2020 - 2021	>2021	All Years
		1,167	0	0	0	0	0	0	1,167
MAINTENANCE	**Total**	**1,167**	**0**	**0**	**0**	**0**	**0**	**0**	**1,167**

RESPONSIBLE AGENCY: **FDOT**

Item Segment TOTAL ALL Years ALL Phases: $1,167

Item Number: 428345 **Item TOTAL ALL Years ALL Phases ALL Segments: $4,980**

MPO Project No: DT4283452
LRTP Ref: 5-5
County: DIST/ST-WIDE
Roadway ID:
Lanes Exist:
Lanes Improved:
Lanes Added:
Project Length:
District: 6

Project Description: **D/W NPDES PUSH BUTTON DRAINAGE & TECH CONSULT SERVICE & GIS SUP**

Type of Work: **DRAINAGE IMPROVEMENTS**

SIS or Non-SIS: **No**

Extra Description:

PHASE :	Funding Source	Proposed Funding (in $000s) <2017	2016 - 2017	2017 - 2018	2018 - 2019	2019 - 2020	2020 - 2021	>2021	All Years
		1,423	0	0	0	0	0	0	1,423
MAINTENANCE	**Total**	**1,423**	**0**	**0**	**0**	**0**	**0**	**0**	**1,423**

RESPONSIBLE AGENCY: **FDOT**

Item Segment TOTAL ALL Years ALL Phases: $1,423

Item Number: 428345 **Item TOTAL ALL Years ALL Phases ALL Segments: $4,980**

MAINTENANCE

MPO Project No: DT4283453
LRTP Ref: 5-5
County: DIST/ST-WIDE
Roadway ID:
Lanes Exist:
Lanes Improved:
Lanes Added:
Project Length:
District: 6

Project Description: **D/W NPDES PUSH BUTTON DRAINAGE & TECH CONSULT SERVICE**

Type of Work: **DRAINAGE IMPROVEMENTS**

SIS or Non-SIS: **No**

Extra Description:

PHASE :	Funding Source	Proposed Funding (in $000s) <2017	2016 - 2017	2017 - 2018	2018 - 2019	2019 - 2020	2020 - 2021	>2021	All Years
	D	590	300	300	300	110	0	0	1,600
MAINTENANCE	**Total**	**590**	**300**	**300**	**300**	**110**	**0**	**0**	**1,600**

RESPONSIBLE AGENCY: **FDOT**

Item Segment TOTAL ALL Years ALL Phases: $1,600

Item Number: 428345 **Item TOTAL ALL Years ALL Phases ALL Segments: $4,980**

MPO Project No: DT4283454
LRTP Ref: 5-5
County: DIST/ST-WIDE
Roadway ID:
Lanes Exist:
Lanes Improved:
Lanes Added:
Project Length:
District: 6

Project Description: **D/W NPDES PUSH BUTTON DRAINAGE & TECH CONSULT SERVICE**

Type of Work: **DRAINAGE IMPROVEMENTS**

SIS or Non-SIS: **No**

Extra Description:

PHASE :	Funding Source	Proposed Funding (in $000s) <2017	2016 - 2017	2017 - 2018	2018 - 2019	2019 - 2020	2020 - 2021	>2021	All Years
	D	0	0	0	0	490	300	0	790
MAINTENANCE	**Total**	**0**	**0**	**0**	**0**	**490**	**300**	**0**	**790**

RESPONSIBLE AGENCY: **FDOT**

Item Segment TOTAL ALL Years ALL Phases: $790

Item Number: 428345 **Item TOTAL ALL Years ALL Phases ALL Segments: $4,980**

MAINTENANCE

MPO Project No: DT4318711
LRTP Ref: 5-5
County: DIST/ST-WIDE
Roadway ID:
Lanes Exist:
Lanes Improved:
Lanes Added:
Project Length:
District: 6

Project Description: **COUNTYWIDE DRAINAGE PUSHBUTTON PROJECTS**

Type of Work: **DRAINAGE IMPROVEMENTS**

SIS or Non-SIS: **No**

Extra Description:

PHASE :	Funding Source	Proposed Funding (in $000s) <2017	2016 - 2017	2017 - 2018	2018 - 2019	2019 - 2020	2020 - 2021	>2021	All Years
		450	0	0	0	0	0	0	450
MAINTENANCE	**Total**	**450**	**0**	**0**	**0**	**0**	**0**	**0**	**450**

RESPONSIBLE AGENCY: **FDOT**

Item Segment TOTAL ALL Years ALL Phases: $450

Item Number: 431871 **Item TOTAL ALL Years ALL Phases ALL Segments: $900**

MPO Project No: DT4318712
LRTP Ref: 5-5
County: DIST/ST-WIDE
Roadway ID:
Lanes Exist:
Lanes Improved:
Lanes Added:
Project Length:
District: 6

Project Description: **COUNTYWIDE DRAINAGE PUSHBUTTON PROJECTS**

Type of Work: **DRAINAGE IMPROVEMENTS**

SIS or Non-SIS: **No**

Extra Description:

PHASE :	Funding Source	Proposed Funding (in $000s) <2017	2016 - 2017	2017 - 2018	2018 - 2019	2019 - 2020	2020 - 2021	>2021	All Years
	D	0	450	0	0	0	0	0	450
MAINTENANCE	**Total**	**0**	**450**	**0**	**0**	**0**	**0**	**0**	**450**

RESPONSIBLE AGENCY: **FDOT**

Item Segment TOTAL ALL Years ALL Phases: $450

Item Number: 431871 **Item TOTAL ALL Years ALL Phases ALL Segments: $900**

MAINTENANCE

MPO Project No: DT4329071
LRTP Ref: 5-5
County: DIST/ST-WIDE
Roadway ID:
Lanes Exist:
Lanes Improved:
Lanes Added:
Project Length:
District: 6

Project Description: **DISTRICTWIDE LOCAL GOVERNMENT IN-DEPTH BRIDGE INSPECTION**

Type of Work: **BRIDGE OPERATIONS**

SIS or Non-SIS: **No**

Extra Description:

PHASE :	Funding Source	Proposed Funding (in $000s) <2017	2016 - 2017	2017 - 2018	2018 - 2019	2019 - 2020	2020 - 2021	>2021	All Years
	ACBZ	596	34	739	79	784	84	0	2,316
MAINTENANCE	**Total**	**596**	**34**	**739**	**79**	**784**	**84**	**0**	**2,316**

RESPONSIBLE AGENCY: **Florida Department of Transportation District 6**

Item Segment TOTAL ALL Years ALL Phases: $2,316

Item Number: 432907 **Item TOTAL ALL Years ALL Phases ALL Segments: $2,316**

MPO Project No: DT4329081
LRTP Ref: 5-5
County: DIST/ST-WIDE
Roadway ID:
Lanes Exist:
Lanes Improved:
Lanes Added:
Project Length:
District: 6

Project Description: **DISTRICTWIDE LOCAL GOVERNMENT IN-DEPTH BRIDGE INSPECTION**

Type of Work: **BRIDGE OPERATIONS**

SIS or Non-SIS: **No**

Extra Description:

PHASE :	Funding Source	Proposed Funding (in $000s) <2017	2016 - 2017	2017 - 2018	2018 - 2019	2019 - 2020	2020 - 2021	>2021	All Years
	ACBR	0	66	1,913	108	1,659	94	0	3,840
	ACSB	1,167	0	0	0	0	0	0	1,167
MAINTENANCE	**Total**	**1,167**	**66**	**1,913**	**108**	**1,659**	**94**	**0**	**5,007**

RESPONSIBLE AGENCY: **Florida Department of Transportation District 6**

Item Segment TOTAL ALL Years ALL Phases: $5,007

Item Number: 432908 **Item TOTAL ALL Years ALL Phases ALL Segments: $5,007**

MAINTENANCE

MPO Project No:	DT4383301
LRTP Ref:	5-5
County:	MIAMI-DADE
Roadway ID:	
Lanes Exist:	
Lanes Improved:	
Lanes Added:	
Project Length:	
District:	6

Project Description: **DISTRICT 6 STATE HIGHWAY LIGHTING ELECTRICITY**

Type of Work: **LIGHTING**

SIS or Non-SIS: **No**

Extra Description:

PHASE :	Funding Source	<2017	2016 - 2017	2017 - 2018	2018 - 2019	2019 - 2020	2020 - 2021	>2021	All Years
		Proposed Funding (in $000s)							
	D	0	1,500	1,500	923	950	979	0	5,852
MAINTENANCE	**Total**	**0**	**1,500**	**1,500**	**923**	**950**	**979**	**0**	**5,852**

RESPONSIBLE AGENCY: **FDOT**

Item Segment TOTAL ALL Years ALL Phases: $5,852

Item Number: 438330 **Item TOTAL ALL Years ALL Phases ALL Segments: $5,852**

MPO Project No:	DT4388721
LRTP Ref:	5-5
County:	MIAMI-DADE
Roadway ID:	
Lanes Exist:	
Lanes Improved:	
Lanes Added:	
Project Length:	
District:	6

Project Description: **D6 NORTH DADE YARD BUILDINGS & GROUNDS - MAINTENANCE & REPAIR**

Type of Work: **FIXED CAPITAL OUTLAY**

SIS or Non-SIS: **No**

Extra Description:

PHASE :	Funding Source	<2017	2016 - 2017	2017 - 2018	2018 - 2019	2019 - 2020	2020 - 2021	>2021	All Years
		Proposed Funding (in $000s)							
	D	0	87	0	0	0	0	0	87
MAINTENANCE	**Total**	**0**	**87**	**0**	**0**	**0**	**0**	**0**	**87**

RESPONSIBLE AGENCY: **FDOT**

Item Segment TOTAL ALL Years ALL Phases: $87

Item Number: 438872 **Item TOTAL ALL Years ALL Phases ALL Segments: $87**

MAINTENANCE

MPO Project No:	DT4388731
LRTP Ref:	5-5
County:	MIAMI-DADE
Roadway ID:	
Lanes Exist:	
Lanes Improved:	
Lanes Added:	
Project Length:	
District:	6

Project Description: **D6 SOUTH DADE YARD BUILDINGS & GROUNDS - MAINTENANCE & REPAIR**

Type of Work: **FIXED CAPITAL OUTLAY**

SIS or Non-SIS: **No**

Extra Description:

PHASE :	Funding Source	Proposed Funding (in $000s) <2017	2016 - 2017	2017 - 2018	2018 - 2019	2019 - 2020	2020 - 2021	>2021	All Years
	D	0	100	0	0	0	0	0	100
MAINTENANCE	**Total**	**0**	**100**	**0**	**0**	**0**	**0**	**0**	**100**

RESPONSIBLE AGENCY: **FDOT**

Item Segment TOTAL ALL Years ALL Phases: $100

Item Number: 438873 **Item TOTAL ALL Years ALL Phases ALL Segments: $100**

MPO Project No:	DT4390081
LRTP Ref:	5-5
County:	MIAMI-DADE
Roadway ID:	
Lanes Exist:	
Lanes Improved:	
Lanes Added:	
Project Length:	
District:	6

Project Description: **LANDSCAPE MAINTENANCE MIAMI-DADE COUNTYWIDE**

Type of Work: **LANDSCAPING**

SIS or Non-SIS: **No**

Extra Description:

PHASE :	Funding Source	Proposed Funding (in $000s) <2017	2016 - 2017	2017 - 2018	2018 - 2019	2019 - 2020	2020 - 2021	>2021	All Years
	D	0	400	400	0	0	0	0	800
MAINTENANCE	**Total**	**0**	**400**	**400**	**0**	**0**	**0**	**0**	**800**

RESPONSIBLE AGENCY: **FDOT**

Item Segment TOTAL ALL Years ALL Phases: $800

Item Number: 439008 **Item TOTAL ALL Years ALL Phases ALL Segments: $800**

MAINTENANCE

MPO Project No:	DT4390211
LRTP Ref:	5-5
County:	MIAMI-DADE
Roadway ID:	
Lanes Exist:	
Lanes Improved:	
Lanes Added:	
Project Length:	
District:	6

Project Description: **BRIDGE REPAIR, BRIDGE # ....?**

Type of Work: **BRIDGE-ROUTINE MAINTENANCE** SIS or Non-SIS: **No**

Extra Description:

PHASE :	Funding Source	Proposed Funding (in $000s)							
		<2017	2016 - 2017	2017 - 2018	2018 - 2019	2019 - 2020	2020 - 2021	>2021	All Years
	D	0	0	2,781	0	0	0	0	2,781
MAINTENANCE	**Total**	**0**	**0**	**2,781**	**0**	**0**	**0**	**0**	**2,781**

RESPONSIBLE AGENCY: **FDOT**

Item Segment TOTAL ALL Years ALL Phases: $2,781

Item Number: 439021 **Item TOTAL ALL Years ALL Phases ALL Segments: $2,781**

Yearly Totals	$68,590	$9,807	$13,992	$9,903	$12,300	$9,364	$0	$123,956
MAINTENANCE				*5 Year TIP Total*				*$55,366*

MISCELLANEOUS

MPO Project No:	DT2499432
LRTP Ref:	5-5
County:	MIAMI-DADE
Roadway ID:	
Lanes Exist:	
Lanes Improved:	
Lanes Added:	
Project Length:	
District:	6

Project Description: **DISTRICTWIDE CONTAMINATION ASSESSMENT & REMEDIATION CONSULTANT**

Type of Work: **ENVIRONMENTAL TEST/MITIGATE** SIS or Non-SIS: **No**

Extra Description:

PHASE :	Funding Source	Proposed Funding (in $000s) <2017	2016 - 2017	2017 - 2018	2018 - 2019	2019 - 2020	2020 - 2021	>2021	All Years
		104	0	0	0	0	0	0	104
PLANNING AND DESIGN	**Total**	**104**	**0**	**0**	**0**	**0**	**0**	**0**	**104**

RESPONSIBLE AGENCY: **Florida Department of Transportation District 6** **Item Segment TOTAL ALL Years ALL Phases: $104**

Item Number: 249943 **Item TOTAL ALL Years ALL Phases ALL Segments: $11,461**

MPO Project No:	DT2501151
LRTP Ref:	5-5
County:	MIAMI-DADE
Roadway ID:	
Lanes Exist:	
Lanes Improved:	
Lanes Added:	
Project Length:	
District:	6

Project Description: **ITS TECHNICAL CONSULTANT**

Type of Work: **TECHNICAL ASSISTANCE** SIS or Non-SIS: **No**

Extra Description:

PHASE :	Funding Source	Proposed Funding (in $000s) <2017	2016 - 2017	2017 - 2018	2018 - 2019	2019 - 2020	2020 - 2021	>2021	All Years
		5,106	0	0	0	0	0	0	5,106
PLANNING AND DESIGN	**Total**	**5,106**	**0**	**0**	**0**	**0**	**0**	**0**	**5,106**

RESPONSIBLE AGENCY: **Florida Department of Transportation District 6** **Item Segment TOTAL ALL Years ALL Phases: $5,106**

Item Number: 250115 **Item TOTAL ALL Years ALL Phases ALL Segments: $43,371**

MISCELLANEOUS

MPO Project No: DT2501152
LRTP Ref: 5-5
County: DIST/ST-WIDE
Roadway ID:
Lanes Exist:
Lanes Improved:
Lanes Added:
Project Length:
District: 6

Project Description: **ITS DISTRICTWIDE TECHNICAL SUPPORT & PUBLIC INVOLVEMENT**

Type of Work: **TECHNICAL ASSISTANCE**

SIS or Non-SIS: **No**

Extra Description:

PHASE :	Funding Source	Proposed Funding (in $000s) <2017	2016 - 2017	2017 - 2018	2018 - 2019	2019 - 2020	2020 - 2021	>2021	All Years
		1,649	0	0	0	0	0	0	1,649
PLANNING AND DESIGN	**Total**	**1,649**	**0**	**0**	**0**	**0**	**0**	**0**	**1,649**

RESPONSIBLE AGENCY: **Florida Department of Transportation District 6**

Item Segment TOTAL ALL Years ALL Phases: $1,649

Item Number: 250115 **Item TOTAL ALL Years ALL Phases ALL Segments: $43,371**

MPO Project No: DT2501153
LRTP Ref: 5-5
County: DIST/ST-WIDE
Roadway ID:
Lanes Exist:
Lanes Improved:
Lanes Added:
Project Length:
District: 6

Project Description: **ITS PROGRAM OPERATIONS CONSULTANT CONTRACTS**

Type of Work: **TRAFFIC MANAGEMENT CENTERS**

SIS or Non-SIS: **No**

Extra Description:

PHASE :	Funding Source	Proposed Funding (in $000s) <2017	2016 - 2017	2017 - 2018	2018 - 2019	2019 - 2020	2020 - 2021	>2021	All Years
		22,506	0	0	0	0	0	0	22,506
PLANNING AND DESIGN	**Total**	**22,506**	**0**	**0**	**0**	**0**	**0**	**0**	**22,506**

RESPONSIBLE AGENCY: **Florida Department of Transportation District 6**

Item Segment TOTAL ALL Years ALL Phases: $22,506

Item Number: 250115 **Item TOTAL ALL Years ALL Phases ALL Segments: $43,371**

MISCELLANEOUS

MPO Project No:	DT2501154
LRTP Ref:	5-5
County:	MIAMI-DADE
Roadway ID:	
Lanes Exist:	
Lanes Improved:	
Lanes Added:	
Project Length:	
District:	6

Project Description: **ITS TECHNICAL CONSULTANT**

Type of Work: **TECHNICAL ASSISTANCE** SIS or Non-SIS: **No**

Extra Description:

PHASE :

Funding Source	Proposed Funding (in $000s)							
	<2017	2016 - 2017	2017 - 2018	2018 - 2019	2019 - 2020	2020 - 2021	>2021	All Years
DDR	100	0	0	0	0	0	0	100
DIH	85	30	30	0	0	0	0	145
DS	1,000	300	100	0	0	0	0	1,400
PLANNING AND DESIGN Total	**1,185**	**330**	**130**	**0**	**0**	**0**	**0**	**1,645**

RESPONSIBLE AGENCY: **Florida Department of Transportation District 6**

Item Segment TOTAL ALL Years ALL Phases: $1,645

Item Number: 250115 **Item TOTAL ALL Years ALL Phases ALL Segments: $43,371**

MPO Project No:	DT2501155
LRTP Ref:	5-5
County:	DIST/ST-WIDE
Roadway ID:	
Lanes Exist:	
Lanes Improved:	
Lanes Added:	
Project Length:	
District:	6

Project Description: **ITS OPERATIONS CONSULTANT CONTRACT**

Type of Work: **TRAFFIC MANAGEMENT CENTERS** SIS or Non-SIS: **No**

Extra Description:

PHASE :

Funding Source	Proposed Funding (in $000s)							
	<2017	2016 - 2017	2017 - 2018	2018 - 2019	2019 - 2020	2020 - 2021	>2021	All Years
DIH	0	50	50	50	0	0	0	150
DS	50	0	0	0	0	0	0	50

MISCELLANEOUS

MPO Project No: DT2501155
LRTP Ref: 5-5
County: DIST/ST-WIDE
Roadway ID:
Lanes Exist:
Lanes Improved:
Lanes Added:
Project Length:
District: 6

Project Description: **ITS OPERATIONS CONSULTANT CONTRACT**

Type of Work: **TRAFFIC MANAGEMENT CENTERS** SIS or Non-SIS: **No**

Extra Description:

PHASE :	Funding Source	Proposed Funding (in $000s) <2017	2016 - 2017	2017 - 2018	2018 - 2019	2019 - 2020	2020 - 2021	>2021	All Years
	SA	0	2,218	2,202	2,234	2,200	2,166	0	11,020
PLANNING AND DESIGN	**Total**	**50**	**2,268**	**2,252**	**2,284**	**2,200**	**2,166**	**0**	**11,220**

RESPONSIBLE AGENCY: **Florida Department of Transportation District 6**

Item Segment TOTAL ALL Years ALL Phases: $11,220

Item Number: 250115 **Item TOTAL ALL Years ALL Phases ALL Segments: $43,371**

MPO Project No: DT2501156
LRTP Ref: 5-5
County: DIST/ST-WIDE
Roadway ID:
Lanes Exist:
Lanes Improved:
Lanes Added:
Project Length:
District: 6

Project Description: **ITS TECHNICAL CONSULTANT CONTRACT**

Type of Work: **TRAFFIC MANAGEMENT CENTERS** SIS or Non-SIS: **No**

Extra Description:

PHASE :	Funding Source	Proposed Funding (in $000s) <2017	2016 - 2017	2017 - 2018	2018 - 2019	2019 - 2020	2020 - 2021	>2021	All Years
	DIH	0	0	15	30	0	0	0	45

MISCELLANEOUS

MPO Project No: DT2501156
LRTP Ref: 5-5
County: DIST/ST-WIDE
Roadway ID:
Lanes Exist:
Lanes Improved:
Lanes Added:
Project Length:
District: 6

Project Description: **ITS TECHNICAL CONSULTANT CONTRACT**

Type of Work: **TRAFFIC MANAGEMENT CENTERS** SIS or Non-SIS: **No**

Extra Description:

PHASE :	Funding Source	<2017	2016 - 2017	2017 - 2018	2018 - 2019	2019 - 2020	2020 - 2021	>2021	All Years
		Proposed Funding (in $000s)							
	DS	0	0	300	300	300	300	0	1,200
PLANNING AND DESIGN	**Total**	**0**	**0**	**315**	**330**	**300**	**300**	**0**	**1,245**

RESPONSIBLE AGENCY: **Florida Department of Transportation District 6**

Item Segment TOTAL ALL Years ALL Phases: $1,245

Item Number: 250115 **Item TOTAL ALL Years ALL Phases ALL Segments: $43,371**

MPO Project No: DT2506052
LRTP Ref: 5-5
County: DIST/ST-WIDE
Roadway ID:
Lanes Exist:
Lanes Improved:
Lanes Added:
Project Length:
District: 6

Project Description: **DISTRICTWIDE MISCELLANEOUS PE DESIGN CONSULTANT**

Type of Work: **PRELIMINARY ENGINEERING** SIS or Non-SIS: **No**

Extra Description:

PHASE :	Funding Source	<2017	2016 - 2017	2017 - 2018	2018 - 2019	2019 - 2020	2020 - 2021	>2021	All Years
		Proposed Funding (in $000s)							
	DIH	1	1	1	1	1	0	0	5

MISCELLANEOUS

MPO Project No:	DT2506052
LRTP Ref:	5-5
County:	DIST/ST-WIDE
Roadway ID:	
Lanes Exist:	
Lanes Improved:	
Lanes Added:	
Project Length:	
District:	6

Project Description: **DISTRICTWIDE MISCELLANEOUS PE DESIGN CONSULTANT**

Type of Work: **PRELIMINARY ENGINEERING**

SIS or Non-SIS: **No**

Extra Description:

PHASE :	Funding Source	Proposed Funding (in $000s)							
		<2017	2016 - 2017	2017 - 2018	2018 - 2019	2019 - 2020	2020 - 2021	>2021	All Years
	DS	100	60	0	0	60	0	0	220
PLANNING AND DESIGN	**Total**	**101**	**61**	**1**	**1**	**61**	**0**	**0**	**225**

RESPONSIBLE AGENCY: **FDOT**

Item Segment TOTAL ALL Years ALL Phases: $225

Item Number: 250605

Item TOTAL ALL Years ALL Phases ALL Segments: $2,641

MISCELLANEOUS

MPO Project No: DT2506212
LRTP Ref: 5-5
County: DIST/ST-WIDE
Roadway ID:
Lanes Exist:
Lanes Improved:
Lanes Added:
Project Length:
District: 6

Project Description: **D/W PROPERTY MGT BY DIST R/W ADMIN**

Type of Work: **RIGHT OF WAY ACTIVITIES**

SIS or Non-SIS: **No**

Extra Description:

PHASE :	Funding Source	Proposed Funding (in $000s)							
		<2017	2016 - 2017	2017 - 2018	2018 - 2019	2019 - 2020	2020 - 2021	>2021	All Years
	DS	3,495	620	620	620	620	620	0	6,595
RIGHT OF WAY	Total	3,495	620	620	620	620	620	0	6,595

RESPONSIBLE AGENCY: **Florida Department of Transportation District 6**

Item Segment TOTAL ALL Years ALL Phases: $6,595

Item Number: 250621 **Item TOTAL ALL Years ALL Phases ALL Segments: $14,996**

MPO Project No: DT2506223
LRTP Ref: 5-5
County: DIST/ST-WIDE
Roadway ID:
Lanes Exist:
Lanes Improved:
Lanes Added:
Project Length:
District: 6

Project Description: **DISTRICTWIDE PD&E AND TRAFFIC CONSULTANT SUPPORT SERVICES**

Type of Work: **PD&E/EMO STUDY**

SIS or Non-SIS: **No**

Extra Description:

PHASE :	Funding Source	Proposed Funding (in $000s)							
		<2017	2016 - 2017	2017 - 2018	2018 - 2019	2019 - 2020	2020 - 2021	>2021	All Years
		66	0	0	0	0	0	0	66
PROJECT DEVELOPMENT AND ENVIRONMENTAL	Total	66	0	0	0	0	0	0	66

RESPONSIBLE AGENCY: **Florida Department of Transportation District 6**

Item Segment TOTAL ALL Years ALL Phases: $66

Item Number: 250622 **Item TOTAL ALL Years ALL Phases ALL Segments: $13,404**

MISCELLANEOUS

MPO Project No: DT2506493
LRTP Ref: 5-5
County: DIST/ST-WIDE
Roadway ID:
Lanes Exist:
Lanes Improved:
Lanes Added:
Project Length:
District: 6

Project Description: **DISTRICTWIDE ENVIRONMENTAL PERMITS**

Type of Work: **ENVIRONMENTAL PERMITS ACQ**

SIS or Non-SIS: **No**

Extra Description:

PHASE :	Funding Source	Proposed Funding (in $000s) <2017	2016 - 2017	2017 - 2018	2018 - 2019	2019 - 2020	2020 - 2021	>2021	All Years
	DS	175	50	50	50	50	50	0	425
PROJECT DEVELOPMENT AND ENVIRONMENTAL	**Total**	**175**	**50**	**50**	**50**	**50**	**50**	**0**	**425**

RESPONSIBLE AGENCY: **Florida Department of Transportation District 6**

Item Segment TOTAL ALL Years ALL Phases: $425

Item Number: 250649 **Item TOTAL ALL Years ALL Phases ALL Segments: $6,880**

MPO Project No: DT2506733
LRTP Ref: 5-5
County: DIST/ST-WIDE
Roadway ID:
Lanes Exist:
Lanes Improved:
Lanes Added:
Project Length:
District: 6

Project Description: **DISTRICTWIDE PUBLIC INVOLVEMENT CONSULTANT**

Type of Work: **PRELIMINARY ENGINEERING**

SIS or Non-SIS: **No**

Extra Description:

PHASE :	Funding Source	Proposed Funding (in $000s) <2017	2016 - 2017	2017 - 2018	2018 - 2019	2019 - 2020	2020 - 2021	>2021	All Years
	DIH	20	20	20	20	20	20	0	120
	DS	750	500	400	400	500	300	0	2,850
PLANNING AND DESIGN	**Total**	**770**	**520**	**420**	**420**	**520**	**320**	**0**	**2,970**

RESPONSIBLE AGENCY: **Florida Department of Transportation District 6**

Item Segment TOTAL ALL Years ALL Phases: $2,970

Item Number: 250673 **Item TOTAL ALL Years ALL Phases ALL Segments: $8,049**

MISCELLANEOUS

MPO Project No: DT2506963
LRTP Ref: 5-5
County: DIST/ST-WIDE
Roadway ID:
Lanes Exist:
Lanes Improved:
Lanes Added:
Project Length:
District: 6

Project Description: **DISTRICTWIDE ROW PUBLIC RECORDS SEARCH**

Type of Work: **PRELIMINARY ENGINEERING**

SIS or Non-SIS: **No**

Extra Description:

PHASE :	Funding Source	Proposed Funding (in $000s) <2017	2016 - 2017	2017 - 2018	2018 - 2019	2019 - 2020	2020 - 2021	>2021	All Years
	DS	40	6	6	6	6	6	0	70
RIGHT OF WAY	**Total**	**40**	**6**	**6**	**6**	**6**	**6**	**0**	**70**

RESPONSIBLE AGENCY: **Florida Department of Transportation District 6**

Item Segment TOTAL ALL Years ALL Phases: $70

Item Number: 250696 **Item TOTAL ALL Years ALL Phases ALL Segments: $26,227**

MPO Project No: DT2506964
LRTP Ref: 5-5
County: DIST/ST-WIDE
Roadway ID:
Lanes Exist:
Lanes Improved:
Lanes Added:
Project Length:
District: 6

Project Description: **DISTRICTWIDE ROW ENGINEERING SUPPORT FOR R/W ADMINISTRATION**

Type of Work: **PRELIMINARY ENGINEERING**

SIS or Non-SIS: **No**

Extra Description:

PHASE :	Funding Source	Proposed Funding (in $000s) <2017	2016 - 2017	2017 - 2018	2018 - 2019	2019 - 2020	2020 - 2021	>2021	All Years
	DIH	32	10	10	10	10	10	0	82
	DS	43	0	0	0	0	0	0	43
PLANNING AND DESIGN	**Total**	**75**	**10**	**10**	**10**	**10**	**10**	**0**	**125**

RESPONSIBLE AGENCY: **Florida Department of Transportation District 6**

Item Segment TOTAL ALL Years ALL Phases: $125

Item Number: 250696 **Item TOTAL ALL Years ALL Phases ALL Segments: $26,227**

MISCELLANEOUS

MPO Project No: DT2506965
LRTP Ref: 5-5
County: DIST/ST-WIDE
Roadway ID:
Lanes Exist:
Lanes Improved:
Lanes Added:
Project Length:
District: 6

Project Description: **DISTRICTWIDE MISC LOCATION SURVEY CONSULTANT**

Type of Work: **PRELIMINARY ENGINEERING**

SIS or Non-SIS: **No**

Extra Description:

PHASE :	Funding Source	<2017	2016 - 2017	2017 - 2018	2018 - 2019	2019 - 2020	2020 - 2021	>2021	All Years
		Proposed Funding (in $000s)							
	DS	2,473	600	800	800	600	600	0	5,873
PLANNING AND DESIGN	**Total**	**2,473**	**600**	**800**	**800**	**600**	**600**	**0**	**5,873**

RESPONSIBLE AGENCY: **Florida Department of Transportation District 6**

Item Segment TOTAL ALL Years ALL Phases: $5,873

Item Number: 250696 **Item TOTAL ALL Years ALL Phases ALL Segments: $26,227**

MPO Project No: DT2506966
LRTP Ref: 5-5
County: DIST/ST-WIDE
Roadway ID:
Lanes Exist:
Lanes Improved:
Lanes Added:
Project Length:
District: 6

Project Description: **DISTRICTWIDE ROW MAPPING & SURVEY**

Type of Work: **PRELIMINARY ENGINEERING**

SIS or Non-SIS: **No**

Extra Description:

PHASE :	Funding Source	<2017	2016 - 2017	2017 - 2018	2018 - 2019	2019 - 2020	2020 - 2021	>2021	All Years
		Proposed Funding (in $000s)							
	DS	876	750	750	750	950	1,250	0	5,326
PLANNING AND DESIGN	**Total**	**876**	**750**	**750**	**750**	**950**	**1,250**	**0**	**5,326**

RESPONSIBLE AGENCY: **Florida Department of Transportation District 6**

Item Segment TOTAL ALL Years ALL Phases: $5,326

Item Number: 250696 **Item TOTAL ALL Years ALL Phases ALL Segments: $26,227**

MISCELLANEOUS

MPO Project No: DT2507472
LRTP Ref: 5-5
County: DIST/ST-WIDE
Roadway ID:
Lanes Exist:
Lanes Improved:
Lanes Added:
Project Length:
District: 6

Project Description: **D/W DESIGN OFFICE ENGINEERING SUPPORT SERVICES**

Type of Work: **PRELIMINARY ENGINEERING**

SIS or Non-SIS: **No**

Extra Description:

PHASE :	Funding Source	<2017	2016 - 2017	2017 - 2018	2018 - 2019	2019 - 2020	2020 - 2021	>2021	All Years
		Proposed Funding (in $000s)							
	DS	1,627	303	241	241	241	241	0	2,894
PLANNING AND DESIGN	**Total**	**1,627**	**303**	**241**	**241**	**241**	**241**	**0**	**2,894**

RESPONSIBLE AGENCY: **Florida Department of Transportation District 6**

Item Segment TOTAL ALL Years ALL Phases: $2,894

Item Number: 250747

Item TOTAL ALL Years ALL Phases ALL Segments: $28,850

MPO Project No: DT2507532
LRTP Ref: 5-5
County: DIST/ST-WIDE
Roadway ID:
Lanes Exist:
Lanes Improved:
Lanes Added:
Project Length:
District: 6

Project Description: **DISTRICTWIDE OPERATIONS DIVISION SUPPORT/OPER BUDGET**

Type of Work: **FUNDING ACTION**

SIS or Non-SIS: **No**

Extra Description:

PHASE :	Funding Source	<2017	2016 - 2017	2017 - 2018	2018 - 2019	2019 - 2020	2020 - 2021	>2021	All Years
		Proposed Funding (in $000s)							
	D	192	47	47	47	47	47	0	427
	DS	227	0	0	0	0	0	0	227
CONSTRUCTION	**Total**	**419**	**47**	**47**	**47**	**47**	**47**	**0**	**654**

RESPONSIBLE AGENCY: **Florida Department of Transportation District 6**

Item Segment TOTAL ALL Years ALL Phases: $654

Item Number: 250753

Item TOTAL ALL Years ALL Phases ALL Segments: $654

MISCELLANEOUS

MPO Project No:	DT2507592
LRTP Ref:	5-5
County:	DIST/ST-WIDE
Roadway ID:	
Lanes Exist:	
Lanes Improved:	
Lanes Added:	
Project Length:	
District:	6

Project Description: **DISTRICTWIDE RESURFACING SCOPING REPORTS**

Type of Work: **PD&E/EMO STUDY**

SIS or Non-SIS: **No**

Extra Description:

PHASE :	Funding Source	<2017	2016 - 2017	2017 - 2018	2018 - 2019	2019 - 2020	2020 - 2021	>2021	All Years
		Proposed Funding (in $000s)							
	D	1,250	220	0	0	0	0	0	1,470
PLANNING	**Total**	**1,250**	**220**	**0**	**0**	**0**	**0**	**0**	**1,470**
	DS	110	0	0	0	0	0	0	110
PROJECT DEVELOPMENT AND ENVIRONMENTAL	**Total**	**110**	**0**	**0**	**0**	**0**	**0**	**0**	**110**

RESPONSIBLE AGENCY: **Florida Department of Transportation District 6**

Item Segment TOTAL ALL Years ALL Phases: $1,580

Item Number: 250759

Item TOTAL ALL Years ALL Phases ALL Segments: $7,869

MPO Project No:	DT2507593
LRTP Ref:	5-5
County:	DIST/ST-WIDE
Roadway ID:	
Lanes Exist:	
Lanes Improved:	
Lanes Added:	
Project Length:	
District:	6

Project Description: **DISTRICTWIDE RESURFACING SCOPING REPORTS**

Type of Work: **PD&E/EMO STUDY**

SIS or Non-SIS: **No**

Extra Description:

PHASE :	Funding Source	<2017	2016 - 2017	2017 - 2018	2018 - 2019	2019 - 2020	2020 - 2021	>2021	All Years
		Proposed Funding (in $000s)							
	DIH	60	50	50	50	50	50	0	310

MISCELLANEOUS

MPO Project No:	DT2507593
LRTP Ref:	5-5
County:	DIST/ST-WIDE
Roadway ID:	
Lanes Exist:	
Lanes Improved:	
Lanes Added:	
Project Length:	
District:	6

Project Description: **DISTRICTWIDE RESURFACING SCOPING REPORTS**

Type of Work: **PD&E/EMO STUDY**

SIS or Non-SIS: **No**

Extra Description:

PHASE :	Funding Source	<2017	2016 - 2017	2017 - 2018	2018 - 2019	2019 - 2020	2020 - 2021	>2021	All Years
		Proposed Funding (in $000s)							
	DS	633	350	500	500	500	500	0	2,983
PROJECT DEVELOPMENT AND ENVIRONMENTAL	Total	693	400	550	550	550	550	0	3,293

RESPONSIBLE AGENCY: **Florida Department of Transportation District 6**

Item Segment TOTAL ALL Years ALL Phases: $3,293

Item Number: 250759 **Item TOTAL ALL Years ALL Phases ALL Segments: $7,869**

MPO Project No:	DT2512711
LRTP Ref:	NA
County:	MIAMI-DADE
Roadway ID:	
Lanes Exist:	
Lanes Improved:	
Lanes Added:	
Project Length:	1.116
District:	6

Project Description: **NORTH BEACH** **FROM 63RD STREET** **TO 75TH STREET LAP**

Type of Work: **BIKE PATH/TRAIL**

SIS or Non-SIS: **No**

Extra Description:

PHASE :	Funding Source	<2017	2016 - 2017	2017 - 2018	2018 - 2019	2019 - 2020	2020 - 2021	>2021	All Years
		Proposed Funding (in $000s)							
		841	0	0	0	0	0	0	841
		360	0	0	0	0	0	0	360
CONSTRUCTION	Total	1,201	0	0	0	0	0	0	1,201

MISCELLANEOUS

RESPONSIBLE AGENCY: **Florida Department of Transportation District 6** — **Item Segment TOTAL ALL Years ALL Phases: $1,201**

Item Number: 251271 — **Item TOTAL ALL Years ALL Phases ALL Segments: $9,970**

MPO Project No:	DT2512712
LRTP Ref:	NA
County:	MIAMI-DADE
Roadway ID:	
Lanes Exist:	
Lanes Improved:	
Lanes Added:	
Project Length:	1.006
District:	6

Project Description: **N BEACH REC CORRIDR** **FROM 64TH STREET** **TO 79TH STREET (PH IV)**

Type of Work: **BIKE PATH/TRAIL** SIS or Non-SIS: **No**

Extra Description:

PHASE :	Funding Source	Proposed Funding (in $000s) <2017	2016 - 2017	2017 - 2018	2018 - 2019	2019 - 2020	2020 - 2021	>2021	All Years
		1,708	0	0	0	0	0	0	1,708
		4,490	0	0	0	0	0	0	4,490
CONSTRUCTION	Total	**6,198**	**0**	**0**	**0**	**0**	**0**	**0**	**6,198**

RESPONSIBLE AGENCY: **Florida Department of Transportation District 6** — **Item Segment TOTAL ALL Years ALL Phases: $6,198**

Item Number: 251271 — **Item TOTAL ALL Years ALL Phases ALL Segments: $9,970**

MPO Project No:	DT2512714
LRTP Ref:	NA
County:	MIAMI-DADE
Roadway ID:	
Lanes Exist:	
Lanes Improved:	
Lanes Added:	
Project Length:	
District:	6

Project Description: **CITY OF MIAMI BEACH** **FROM 23 STREET** **TO 64TH STREET**

Type of Work: **BIKE PATH/TRAIL** SIS or Non-SIS: **No**

Extra Description:

PHASE :	Funding Source	Proposed Funding (in $000s) <2017	2016 - 2017	2017 - 2018	2018 - 2019	2019 - 2020	2020 - 2021	>2021	All Years
		0	0	0	0	0	0	0	0
		5	0	0	0	0	0	0	5

MISCELLANEOUS

MPO Project No:	DT2512714
LRTP Ref:	NA
County:	MIAMI-DADE
Roadway ID:	
Lanes Exist:	
Lanes Improved:	
Lanes Added:	
Project Length:	
District:	6

Project Description: **CITY OF MIAMI BEACH** **FROM 23 STREET** **TO 64TH STREET**

Type of Work: **BIKE PATH/TRAIL** SIS or Non-SIS: **No**

Extra Description:

PHASE :	Funding Source	Proposed Funding (in $000s)							
		<2017	2016 - 2017	2017 - 2018	2018 - 2019	2019 - 2020	2020 - 2021	>2021	All Years
		534	0	0	0	0	0	0	534
PLANNING AND DESIGN	**Total**	**539**	**0**	**0**	**0**	**0**	**0**	**0**	**539**

RESPONSIBLE AGENCY: **Florida Department of Transportation District 6**

Item Segment TOTAL ALL Years ALL Phases: $539

Item Number: 251271 **Item TOTAL ALL Years ALL Phases ALL Segments: $9,970**

MISCELLANEOUS

MPO Project No: DT4132212
LRTP Ref: 5-5
County: DIST/ST-WIDE
Roadway ID:
Lanes Exist:
Lanes Improved:
Lanes Added:
Project Length:
District: 6

Project Description: **TRANSPORTATION SYSTEMS GIS SUPPORT FOR DESIGN**

Type of Work: **GEOGRAPHIC INFO. SYSTEMS** SIS or Non-SIS: **No**

Extra Description:

PHASE :	Funding Source	Proposed Funding (in $000s) <2017	2016 - 2017	2017 - 2018	2018 - 2019	2019 - 2020	2020 - 2021	>2021	All Years
	DS	550	231	231	231	231	231	0	1,705
PLANNING AND DESIGN	**Total**	**550**	**231**	**231**	**231**	**231**	**231**	**0**	**1,705**

RESPONSIBLE AGENCY: **Florida Department of Transportation District 6** **Item Segment TOTAL ALL Years ALL Phases: $1,705**

Item Number: 413221 **Item TOTAL ALL Years ALL Phases ALL Segments: $8,215**

MPO Project No: DT4147531
LRTP Ref: 5-5
County: DIST/ST-WIDE
Roadway ID:
Lanes Exist:
Lanes Improved:
Lanes Added:
Project Length:
District: 6

Project Description: **DISTRICTWIDE TRAFFIC STUDIES - FIU**

Type of Work: **TRAFFIC ENGINEERING STUDY** SIS or Non-SIS: **No**

Extra Description:

PHASE :	Funding Source	Proposed Funding (in $000s) <2017	2016 - 2017	2017 - 2018	2018 - 2019	2019 - 2020	2020 - 2021	>2021	All Years
		1,214	0	0	0	0	0	0	1,214
PLANNING AND DESIGN	**Total**	**1,214**	**0**	**0**	**0**	**0**	**0**	**0**	**1,214**

RESPONSIBLE AGENCY: **Florida Department of Transportation District 6** **Item Segment TOTAL ALL Years ALL Phases: $1,214**

Item Number: 414753 **Item TOTAL ALL Years ALL Phases ALL Segments: $4,283**

MISCELLANEOUS

MPO Project No: DT4147532
LRTP Ref: 5-5
County: DIST/ST-WIDE
Roadway ID:
Lanes Exist:
Lanes Improved:
Lanes Added:
Project Length:
District: 6

Project Description: **FIU SUNGUIDE TMC OPS SUPPORT**

Type of Work: **TRAFFIC ENGINEERING STUDY**

SIS or Non-SIS: **No**

Extra Description:

PHASE :	Funding Source	Proposed Funding (in $000s) <2017	2016 - 2017	2017 - 2018	2018 - 2019	2019 - 2020	2020 - 2021	>2021	All Years
		24	0	0	0	0	0	0	24
PLANNING AND DESIGN	**Total**	**24**	**0**	**0**	**0**	**0**	**0**	**0**	**24**

RESPONSIBLE AGENCY: **Florida Department of Transportation District 6**

Item Segment TOTAL ALL Years ALL Phases: $24

Item Number: 414753 **Item TOTAL ALL Years ALL Phases ALL Segments: $4,283**

MPO Project No: DT4147533
LRTP Ref: 5-5
County: DIST/ST-WIDE
Roadway ID:
Lanes Exist:
Lanes Improved:
Lanes Added:
Project Length:
District: 6

Project Description: **DISTRICTWIDE TRAFFIC STUDIES - FIU**

Type of Work: **TRAFFIC ENGINEERING STUDY**

SIS or Non-SIS: **No**

Extra Description:

PHASE :	Funding Source	Proposed Funding (in $000s) <2017	2016 - 2017	2017 - 2018	2018 - 2019	2019 - 2020	2020 - 2021	>2021	All Years
	DIH	31	0	0	0	0	0	0	31
	DS	875	50	50	50	50	50	0	1,125
PLANNING AND DESIGN	**Total**	**906**	**50**	**50**	**50**	**50**	**50**	**0**	**1,156**

RESPONSIBLE AGENCY: **Florida Department of Transportation District 6**

Item Segment TOTAL ALL Years ALL Phases: $1,156

Item Number: 414753 **Item TOTAL ALL Years ALL Phases ALL Segments: $4,283**

MISCELLANEOUS

MPO Project No:	DT4147534
LRTP Ref:	5-5
County:	DIST/ST-WIDE
Roadway ID:	
Lanes Exist:	
Lanes Improved:	
Lanes Added:	
Project Length:	
District:	6

Project Description: **DISTRICTWIDE TRAFFIC STUDIES - FIU**

Type of Work: **TRAFFIC ENGINEERING STUDY** SIS or Non-SIS: **No**

Extra Description:

PHASE :

Funding Source	Proposed Funding (in $000s)							
	<2017	2016 - 2017	2017 - 2018	2018 - 2019	2019 - 2020	2020 - 2021	>2021	All Years
DIH	40	10	10	10	0	0	0	70
DS	519	250	250	250	250	250	0	1,769
TOBD	50	0	0	0	0	0	0	50
PLANNING AND DESIGN Total	**609**	**260**	**260**	**260**	**250**	**250**	**0**	**1,889**

RESPONSIBLE AGENCY: **Florida Department of Transportation District 6**

Item Segment TOTAL ALL Years ALL Phases: $1,889

Item Number: 414753 **Item TOTAL ALL Years ALL Phases ALL Segments: $4,283**

MPO Project No:	DT4147662
LRTP Ref:	5-5
County:	MIAMI-DADE
Roadway ID:	
Lanes Exist:	
Lanes Improved:	
Lanes Added:	
Project Length:	
District:	6

Project Description: **CITY OF MIAMI SPRINGS** **AT CURTISS MANSION**

Type of Work: **BIKE LANE/SIDEWALK** SIS or Non-SIS: **No**

Extra Description:

PHASE :

Funding Source	Proposed Funding (in $000s)							
	<2017	2016 - 2017	2017 - 2018	2018 - 2019	2019 - 2020	2020 - 2021	>2021	All Years
SA	0	5	0	0	0	0	0	5

MISCELLANEOUS

MPO Project No:	DT4147662
LRTP Ref:	5-5
County:	MIAMI-DADE
Roadway ID:	
Lanes Exist:	
Lanes Improved:	
Lanes Added:	
Project Length:	
District:	6

Project Description: **CITY OF MIAMI SPRINGS** **AT CURTISS MANSION**

Type of Work: **BIKE LANE/SIDEWALK** SIS or Non-SIS: **No**

Extra Description:

PHASE :	Funding Source	<2017	2016 - 2017	2017 - 2018	2018 - 2019	2019 - 2020	2020 - 2021	>2021	All Years
		Proposed Funding (in $000s)							
	TALU	0	145	0	0	0	0	0	145
CONSTRUCTION	Total	0	150	0	0	0	0	0	150

RESPONSIBLE AGENCY: **Florida Department of Transportation District 6**

Item Segment TOTAL ALL Years ALL Phases: $150

Item Number: 414766 **Item TOTAL ALL Years ALL Phases ALL Segments: $1,150**

MPO Project No:	DT4166602
LRTP Ref:	***
County:	MIAMI-DADE
Roadway ID:	
Lanes Exist:	
Lanes Improved:	
Lanes Added:	
Project Length:	
District:	6

Project Description: **MIAMI DADE COUNTY - LUDLAM TRAIL CORRIDOR**

Type of Work: **BIKE PATH/TRAIL** SIS or Non-SIS: **No**

Extra Description:

PHASE :	Funding Source	<2017	2016 - 2017	2017 - 2018	2018 - 2019	2019 - 2020	2020 - 2021	>2021	All Years
		Proposed Funding (in $000s)							
	GR17	0	2,000	0	0	0	0	0	2,000

****Project will require an LRTP amendment.*

MISCELLANEOUS

MPO Project No: DT4166602
LRTP Ref: ***
County: MIAMI-DADE
Roadway ID:
Lanes Exist:
Lanes Improved:
Lanes Added:
Project Length:
District: 6

Project Description: **MIAMI DADE COUNTY - LUDLAM TRAIL CORRIDOR**

Type of Work: **BIKE PATH/TRAIL**

SIS or Non-SIS: **No**

Extra Description:

PHASE :	Funding Source	Proposed Funding (in $000s) <2017	2016 - 2017	2017 - 2018	2018 - 2019	2019 - 2020	2020 - 2021	>2021	All Years
	SED	0	1,000	0	0	0	0	0	1,000
CONSTRUCTION	**Total**	**0**	**3,000**	**0**	**0**	**0**	**0**	**0**	**3,000**

RESPONSIBLE AGENCY: **MIAMI-DADE COUNTY**

Item Segment TOTAL ALL Years ALL Phases: $3,000

****Project will require an LRTP amendment.*

Item Number: 416660

Item TOTAL ALL Years ALL Phases ALL Segments: $3,000

MPO Project No: DT4177401
LRTP Ref: 5-5
County: DIST/ST-WIDE
Roadway ID:
Lanes Exist:
Lanes Improved:
Lanes Added:
Project Length:
District: 6

Project Description: **ITS OPERATIONS CONSULTANTS/GRANTS**

Type of Work: **TRAFFIC MANAGEMENT CENTERS**

SIS or Non-SIS: **No**

Extra Description:

PHASE :	Funding Source	Proposed Funding (in $000s) <2017	2016 - 2017	2017 - 2018	2018 - 2019	2019 - 2020	2020 - 2021	>2021	All Years
		1,543	0	0	0	0	0	0	1,543
		806	0	0	0	0	0	0	806
		7,546	0	0	0	0	0	0	7,546

MISCELLANEOUS

MPO Project No: DT4177401
LRTP Ref: 5-5
County: DIST/ST-WIDE
Roadway ID:
Lanes Exist:
Lanes Improved:
Lanes Added:
Project Length:
District: 6

Project Description: **ITS OPERATIONS CONSULTANTS/GRANTS**

Type of Work: **TRAFFIC MANAGEMENT CENTERS** SIS or Non-SIS: **No**

Extra Description:

PHASE :	Funding Source	Proposed Funding (in $000s) <2017	2016 - 2017	2017 - 2018	2018 - 2019	2019 - 2020	2020 - 2021	>2021	All Years
OPERATIONS	Total	9,895	0	0	0	0	0	0	9,895

RESPONSIBLE AGENCY: **Florida Department of Transportation District 6** **Item Segment TOTAL ALL Years ALL Phases: $9,895**

Item Number: 417740 **Item TOTAL ALL Years ALL Phases ALL Segments: $21,861**

MPO Project No: DT4251442
LRTP Ref: 5-5
County: DIST/ST-WIDE
Roadway ID:
Lanes Exist:
Lanes Improved:
Lanes Added:
Project Length:
District: 6

Project Description: **DISTRICTWIDE GENERAL CONSULTANT ENGINEERING SERVICES CONTRACT #1**

Type of Work: **PRELIMINARY ENGINEERING** SIS or Non-SIS: **No**

Extra Description:

PHASE :	Funding Source	Proposed Funding (in $000s) <2017	2016 - 2017	2017 - 2018	2018 - 2019	2019 - 2020	2020 - 2021	>2021	All Years
	DIH	10	10	10	10	10	10	0	60
	DS	1,630	550	550	550	800	550	0	4,630
PLANNING AND DESIGN	Total	1,640	560	560	560	810	560	0	4,690

RESPONSIBLE AGENCY: **Florida Department of Transportation District 6** **Item Segment TOTAL ALL Years ALL Phases: $4,690**

Item Number: 425144 **Item TOTAL ALL Years ALL Phases ALL Segments: $15,426**

MISCELLANEOUS

MPO Project No:	DT4251443
LRTP Ref:	5-5
County:	DIST/ST-WIDE
Roadway ID:	
Lanes Exist:	
Lanes Improved:	
Lanes Added:	
Project Length:	
District:	6

Project Description: **DISTRICTWIDE GENERAL CONSULTANT ENGINEERING SERVICES CONTRACT #2**

Type of Work: **PRELIMINARY ENGINEERING** SIS or Non-SIS: **No**

Extra Description:

PHASE :	Funding Source	Proposed Funding (in $000s) <2017	2016 - 2017	2017 - 2018	2018 - 2019	2019 - 2020	2020 - 2021	>2021	All Years
	DIH	10	10	10	10	10	10	0	60
	DS	1,103	550	550	550	800	550	0	4,103
PLANNING AND DESIGN	**Total**	**1,113**	**560**	**560**	**560**	**810**	**560**	**0**	**4,163**
	DS	141	0	0	0	0	0	0	141
CONSTRUCTION	**Total**	**141**	**0**	**0**	**0**	**0**	**0**	**0**	**141**

RESPONSIBLE AGENCY: **Florida Department of Transportation District 6**

Item Segment TOTAL ALL Years ALL Phases: $4,304

Item Number: 425144 **Item TOTAL ALL Years ALL Phases ALL Segments: $15,426**

MPO Project No:	DT4258571
LRTP Ref:	6-54
County:	MIAMI-DADE
Roadway ID:	
Lanes Exist:	
Lanes Improved:	
Lanes Added:	
Project Length:	
District:	6

Project Description: **SAFE RTS TO SCHOOL CARIBBEAN, S POINTE, S MIAMI HEIGHTS ELEMENTARY**

Type of Work: **PEDESTRIAN SAFETY IMPROVEMENT** SIS or Non-SIS: **No**

Extra Description:

PHASE :	Funding Source	Proposed Funding (in $000s) <2017	2016 - 2017	2017 - 2018	2018 - 2019	2019 - 2020	2020 - 2021	>2021	All Years
		101	0	0	0	0	0	0	101
PLANNING AND DESIGN	**Total**	**101**	**0**	**0**	**0**	**0**	**0**	**0**	**101**
		5	0	0	0	0	0	0	5

MISCELLANEOUS

MPO Project No:	DT4258571
LRTP Ref:	6-54
County:	MIAMI-DADE
Roadway ID:	
Lanes Exist:	
Lanes Improved:	
Lanes Added:	
Project Length:	
District:	6

Project Description: **SAFE RTS TO SCHOOL CARIBBEAN, S POINTE, S MIAMI HEIGHTS ELEMENTARY**

Type of Work: **PEDESTRIAN SAFETY IMPROVEMENT** SIS or Non-SIS: **No**

Extra Description:

PHASE :	Funding Source	Proposed Funding (in $000s) <2017	2016 - 2017	2017 - 2018	2018 - 2019	2019 - 2020	2020 - 2021	>2021	All Years
		737	0	0	0	0	0	0	737
CONSTRUCTION	Total	742	0	0	0	0	0	0	742

RESPONSIBLE AGENCY: **Florida Department of Transportation District 6** **Item Segment TOTAL ALL Years ALL Phases: $843**

Item Number: 425857 **Item TOTAL ALL Years ALL Phases ALL Segments: $1,074**

MPO Project No:	DT4258651
LRTP Ref:	5-5
County:	MIAMI-DADE
Roadway ID:	
Lanes Exist:	
Lanes Improved:	
Lanes Added:	
Project Length:	
District:	6

Project Description: **COUNTYWIDE DRAINAGE PUSHBUTTON PROJECTS**

Type of Work: **DRAINAGE IMPROVEMENTS** SIS or Non-SIS: **No**

Extra Description:

PHASE :	Funding Source	Proposed Funding (in $000s) <2017	2016 - 2017	2017 - 2018	2018 - 2019	2019 - 2020	2020 - 2021	>2021	All Years
		55	0	0	0	0	0	0	55
PLANNING AND DESIGN	Total	55	0	0	0	0	0	0	55

MISCELLANEOUS

MPO Project No:	DT4258651
LRTP Ref:	5-5
County:	MIAMI-DADE
Roadway ID:	
Lanes Exist:	
Lanes Improved:	
Lanes Added:	
Project Length:	
District:	6

Project Description: **COUNTYWIDE DRAINAGE PUSHBUTTON PROJECTS**

Type of Work: **DRAINAGE IMPROVEMENTS** SIS or Non-SIS: **No**

Extra Description:

PHASE :	Funding Source	Proposed Funding (in $000s) <2017	2016 - 2017	2017 - 2018	2018 - 2019	2019 - 2020	2020 - 2021	>2021	All Years
		676	0	0	0	0	0	0	676
CONSTRUCTION	**Total**	**676**	**0**	**0**	**0**	**0**	**0**	**0**	**676**
		1,200	0	0	0	0	0	0	1,200
MAINTENANCE	**Total**	**1,200**	**0**	**0**	**0**	**0**	**0**	**0**	**1,200**

RESPONSIBLE AGENCY: **Florida Department of Transportation District 6**

Item Segment TOTAL ALL Years ALL Phases: $1,931

Item Number: 425865 **Item TOTAL ALL Years ALL Phases ALL Segments: $4,888**

MPO Project No:	DT4282101
LRTP Ref:	6-52
County:	MIAMI-DADE
Roadway ID:	
Lanes Exist:	
Lanes Improved:	
Lanes Added:	
Project Length:	
District:	6

Project Description: **SAFE RTS TO SCHOOL (GRADES K-8) VARIOUS SCHOOLS/LOCATIONS**

Type of Work: **PEDESTRIAN SAFETY IMPROVEMENT** SIS or Non-SIS: **No**

Extra Description:

PHASE :	Funding Source	Proposed Funding (in $000s) <2017	2016 - 2017	2017 - 2018	2018 - 2019	2019 - 2020	2020 - 2021	>2021	All Years
	SA	2	0	0	0	0	0	0	2
	SR2S	88	0	0	0	0	0	0	88
PLANNING AND DESIGN	**Total**	**90**	**0**	**0**	**0**	**0**	**0**	**0**	**90**

MISCELLANEOUS

MPO Project No:	DT4282101
LRTP Ref:	6-52
County:	MIAMI-DADE
Roadway ID:	
Lanes Exist:	
Lanes Improved:	
Lanes Added:	
Project Length:	
District:	6

Project Description: **SAFE RTS TO SCHOOL (GRADES K-8) VARIOUS SCHOOLS/LOCATIONS**

Type of Work: **PEDESTRIAN SAFETY IMPROVEMENT** SIS or Non-SIS: **No**

Extra Description:

PHASE :	Funding Source	Proposed Funding (in $000s) <2017	2016 - 2017	2017 - 2018	2018 - 2019	2019 - 2020	2020 - 2021	>2021	All Years
	SA	0	5	0	0	0	0	0	5
	TALU	0	673	0	0	0	0	0	673
CONSTRUCTION	**Total**	**0**	**678**	**0**	**0**	**0**	**0**	**0**	**678**

RESPONSIBLE AGENCY: **Florida Department of Transportation District 6**

Item Segment TOTAL ALL Years ALL Phases: $768

Item Number: 428210 **Item TOTAL ALL Years ALL Phases ALL Segments: $768**

MPO Project No:	DT4282111
LRTP Ref:	6-48
County:	MIAMI-DADE
Roadway ID:	
Lanes Exist:	
Lanes Improved:	
Lanes Added:	
Project Length:	
District:	6

Project Description: **SAFE RTS TO SCHOOL CORAL WY, DEVONAIRE K-8; MAYA ANGELOU,MELROSE ELEM**

Type of Work: **PEDESTRIAN SAFETY IMPROVEMENT** SIS or Non-SIS: **No**

Extra Description:

PHASE :	Funding Source	Proposed Funding (in $000s) <2017	2016 - 2017	2017 - 2018	2018 - 2019	2019 - 2020	2020 - 2021	>2021	All Years
	SA	2	0	0	0	0	0	0	2
	SR2S	84	0	0	0	0	0	0	84
PLANNING AND DESIGN	**Total**	**86**	**0**	**0**	**0**	**0**	**0**	**0**	**86**
	SA	0	5	0	0	0	0	0	5
	TALU	0	605	0	0	0	0	0	605

MISCELLANEOUS

MPO Project No:	DT4282111
LRTP Ref:	6-48
County:	MIAMI-DADE
Roadway ID:	
Lanes Exist:	
Lanes Improved:	
Lanes Added:	
Project Length:	
District:	6

Project Description: **SAFE RTS TO SCHOOL CORAL WY, DEVONAIRE K-8; MAYA ANGELOU,MELROSE ELEM**

Type of Work: **PEDESTRIAN SAFETY IMPROVEMENT** SIS or Non-SIS: **No**

Extra Description:

PHASE :	Funding Source	Proposed Funding (in $000s) <2017	2016 - 2017	2017 - 2018	2018 - 2019	2019 - 2020	2020 - 2021	>2021	All Years
CONSTRUCTION	Total	0	610	0	0	0	0	0	610

RESPONSIBLE AGENCY: **Florida Department of Transportation District 6**

Item Segment TOTAL ALL Years ALL Phases: $696

Item Number: 428211 **Item TOTAL ALL Years ALL Phases ALL Segments: $696**

MPO Project No:	DT4318681
LRTP Ref:	5-5
County:	DIST/ST-WIDE
Roadway ID:	
Lanes Exist:	
Lanes Improved:	
Lanes Added:	
Project Length:	
District:	6

Project Description: **DISTRICTWIDE PUBLIC INFORMATION SERVICES ON DIST 6 CONSTRUCTION PROJS**

Type of Work: **PUBLIC INFORMATION/EDUCATION** SIS or Non-SIS: **No**

Extra Description:

PHASE :	Funding Source	Proposed Funding (in $000s) <2017	2016 - 2017	2017 - 2018	2018 - 2019	2019 - 2020	2020 - 2021	>2021	All Years
	DS	1,000	400	300	350	300	300	0	2,650
CONSTRUCTION	Total	1,000	400	300	350	300	300	0	2,650

RESPONSIBLE AGENCY: **Florida Department of Transportation District 6**

Item Segment TOTAL ALL Years ALL Phases: $2,650

Item Number: 431868 **Item TOTAL ALL Years ALL Phases ALL Segments: $7,400**

MISCELLANEOUS

MPO Project No: DT4318682
LRTP Ref: 5-5
County: DIST/ST-WIDE
Roadway ID:
Lanes Exist:
Lanes Improved:
Lanes Added:
Project Length:
District: 6

Project Description: **DISTRICTWIDE PUBLIC INFORMATION SERVICES ON DIST 6 CONSTRUCTION PROJS**

Type of Work: **PUBLIC INFORMATION/EDUCATION** SIS or Non-SIS: **No**

Extra Description:

PHASE :	Funding Source	Proposed Funding (in $000s) <2017	2016 - 2017	2017 - 2018	2018 - 2019	2019 - 2020	2020 - 2021	>2021	All Years
	DS	900	400	300	350	300	300	0	2,550
CONSTRUCTION	**Total**	**900**	**400**	**300**	**350**	**300**	**300**	**0**	**2,550**

RESPONSIBLE AGENCY: **Florida Department of Transportation District 6** **Item Segment TOTAL ALL Years ALL Phases: $2,550**

Item Number: 431868 **Item TOTAL ALL Years ALL Phases ALL Segments: $7,400**

MPO Project No: DT4318683
LRTP Ref: 5-5
County: DIST/ST-WIDE
Roadway ID:
Lanes Exist:
Lanes Improved:
Lanes Added:
Project Length:
District: 6

Project Description: **DISTRICTWIDE PUBLIC COMMUNICATION SERVICES FOR MISC CONSTRUCTION PROJS**

Type of Work: **PUBLIC INFORMATION/EDUCATION** SIS or Non-SIS: **No**

Extra Description:

PHASE :	Funding Source	Proposed Funding (in $000s) <2017	2016 - 2017	2017 - 2018	2018 - 2019	2019 - 2020	2020 - 2021	>2021	All Years
	DS	450	300	500	300	300	350	0	2,200
CONSTRUCTION	**Total**	**450**	**300**	**500**	**300**	**300**	**350**	**0**	**2,200**

RESPONSIBLE AGENCY: **Florida Department of Transportation District 6** **Item Segment TOTAL ALL Years ALL Phases: $2,200**

Item Number: 431868 **Item TOTAL ALL Years ALL Phases ALL Segments: $7,400**

MISCELLANEOUS

MPO Project No: DT4324001
LRTP Ref: 5-5
County: MIAMI-DADE
Roadway ID:
Lanes Exist:
Lanes Improved:
Lanes Added:
Project Length:
District: 6

Project Description: **MIAMI-DADE COUNTYWDE MDX DOCUMENTS REVIEW**

Type of Work: **TRANSPORTATION STATISTICS**

SIS or Non-SIS: **No**

Extra Description:

PHASE :

Funding Source	Proposed Funding (in $000s) <2017	2016 - 2017	2017 - 2018	2018 - 2019	2019 - 2020	2020 - 2021	>2021	All Years
DIH	127	50	50	50	50	50	0	377
DS	800	0	0	0	0	0	0	800
PROJECT DEVELOPMENT AND ENVIRONMENTAL Total	**927**	**50**	**50**	**50**	**50**	**50**	**0**	**1,177**

RESPONSIBLE AGENCY: **Florida Department of Transportation District 6**

Item Segment TOTAL ALL Years ALL Phases: $1,177

Item Number: 432400 **Item TOTAL ALL Years ALL Phases ALL Segments: $1,177**

MPO Project No: DT4325901
LRTP Ref: 5-5
County: MIAMI-DADE
Roadway ID:
Lanes Exist:
Lanes Improved:
Lanes Added:
Project Length:
District: 6

Project Description: **MIAMI-DADE CO WIDE PLANNING CONSULTANT SUPPORT**

Type of Work: **TRANSPORTATION PLANNING**

SIS or Non-SIS: **No**

Extra Description:

PHASE :

Funding Source	Proposed Funding (in $000s) <2017	2016 - 2017	2017 - 2018	2018 - 2019	2019 - 2020	2020 - 2021	>2021	All Years
DDR	750	300	300	300	300	300	0	2,250
DS	300	0	0	0	0	0	0	300
PROJECT DEVELOPMENT AND ENVIRONMENTAL Total	**1,050**	**300**	**300**	**300**	**300**	**300**	**0**	**2,550**

RESPONSIBLE AGENCY: **Florida Department of Transportation District 6**

Item Segment TOTAL ALL Years ALL Phases: $2,550

Item Number: 432590 **Item TOTAL ALL Years ALL Phases ALL Segments: $2,550**

MISCELLANEOUS

MPO Project No:	DT4326392
LRTP Ref:	6-36
County:	MIAMI-DADE
Roadway ID:	
Lanes Exist:	
Lanes Improved:	
Lanes Added:	
Project Length:	10.812
District:	6

Project Description: **SR 7/SR 933/US 441** **FROM SW 8 ST/TAMIAMI TRL** **TO GGI PARK AND RIDE LOT**

Type of Work: **TRANSPORTATION PLANNING** SIS or Non-SIS: **No**

Extra Description:

PHASE :	Funding Source	Proposed Funding (in $000s) <2017	2016 - 2017	2017 - 2018	2018 - 2019	2019 - 2020	2020 - 2021	>2021	All Years
		759	0	0	0	0	0	0	759
PROJECT DEVELOPMENT AND ENVIRONMENTAL	Total	759	0	0	0	0	0	0	759

RESPONSIBLE AGENCY: **FDOT**

Item Segment TOTAL ALL Years ALL Phases: $759

Item Number: 432639 **Item TOTAL ALL Years ALL Phases ALL Segments: $11,029**

MPO Project No:	DT4326394
LRTP Ref:	6-36
County:	MIAMI-DADE
Roadway ID:	87000635
Lanes Exist:	4
Lanes Improved:	
Lanes Added:	
Project Length:	1.128
District:	6

Project Description: **NW 74 STREET** **FROM SR 826/PALMETTO XWAY** **TO SR 27/OKEECHOBEE ROAD**

Type of Work: **TRANSPORTATION PLANNING** SIS or Non-SIS: **Yes**

Extra Description:

PHASE :	Funding Source	Proposed Funding (in $000s) <2017	2016 - 2017	2017 - 2018	2018 - 2019	2019 - 2020	2020 - 2021	>2021	All Years
		402	0	0	0	0	0	0	402
PROJECT DEVELOPMENT AND ENVIRONMENTAL	Total	402	0	0	0	0	0	0	402

RESPONSIBLE AGENCY: **Florida Department of Transportation District 6**

Item Segment TOTAL ALL Years ALL Phases: $402

Item Number: 432639 **Item TOTAL ALL Years ALL Phases ALL Segments: $11,029**

MISCELLANEOUS

MPO Project No:	DT4326395
LRTP Ref:	6-36
County:	MIAMI-DADE
Roadway ID:	
Lanes Exist:	
Lanes Improved:	
Lanes Added:	
Project Length:	2.970
District:	6

Project Description: **SW 7/SW 8 STREET** **FROM US-1/BRICKELL AVENUE TO SR 9/SW 27 AVENUE**

Type of Work: **TRANSPORTATION PLANNING** SIS or Non-SIS: **No**

Extra Description:

PHASE :	Funding Source	Proposed Funding (in $000s) <2017	2016 - 2017	2017 - 2018	2018 - 2019	2019 - 2020	2020 - 2021	>2021	All Years
		460	0	0	0	0	0	0	460
PROJECT DEVELOPMENT AND ENVIRONMENTAL	Total	460	0	0	0	0	0	0	460

RESPONSIBLE AGENCY: **Florida Department of Transportation District 6** **Item Segment TOTAL ALL Years ALL Phases: $460**

Item Number: 432639 **Item TOTAL ALL Years ALL Phases ALL Segments: $11,029**

MPO Project No:	DT4327931
LRTP Ref:	5-5
County:	DIST/ST-WIDE
Roadway ID:	
Lanes Exist:	
Lanes Improved:	
Lanes Added:	
Project Length:	
District:	6

Project Description: **DISTRICTWIDE LOCATION SURVEY SUPPORT**

Type of Work: **PRELIMINARY ENGINEERING** SIS or Non-SIS: **No**

Extra Description:

PHASE :	Funding Source	Proposed Funding (in $000s) <2017	2016 - 2017	2017 - 2018	2018 - 2019	2019 - 2020	2020 - 2021	>2021	All Years
	DIH	1,398	300	300	300	300	300	0	2,898
	DS	34	0	0	0	0	0	0	34
PLANNING AND DESIGN	Total	1,432	300	300	300	300	300	0	2,932

RESPONSIBLE AGENCY: **Florida Department of Transportation District 6** **Item Segment TOTAL ALL Years ALL Phases: $2,932**

Item Number: 432793 **Item TOTAL ALL Years ALL Phases ALL Segments: $2,932**

MISCELLANEOUS

MPO Project No:	DT4330561
LRTP Ref:	5-5
County:	DIST/ST-WIDE
Roadway ID:	
Lanes Exist:	
Lanes Improved:	
Lanes Added:	
Project Length:	
District:	6

Project Description: **DISTRICTWIDE FREIGHT LOGISTICS & PAX CONSULTANT SERVICES**

Type of Work: **PTO STUDIES**

SIS or Non-SIS: **No**

Extra Description:

PHASE :	Funding Source	Proposed Funding (in $000s) <2017	2016 - 2017	2017 - 2018	2018 - 2019	2019 - 2020	2020 - 2021	>2021	All Years
	D	775	350	250	312	0	0	0	1,687
PLANNING	**Total**	**775**	**350**	**250**	**312**	**0**	**0**	**0**	**1,687**
	DS	183	0	0	0	0	0	0	183
PLANNING AND DESIGN	**Total**	**183**	**0**	**0**	**0**	**0**	**0**	**0**	**183**

RESPONSIBLE AGENCY: **Florida Department of Transportation District 6**

Item Segment TOTAL ALL Years ALL Phases: $1,870

Item Number: 433056

Item TOTAL ALL Years ALL Phases ALL Segments: $1,870

MPO Project No:	DT4330571
LRTP Ref:	5-5
County:	DIST/ST-WIDE
Roadway ID:	
Lanes Exist:	
Lanes Improved:	
Lanes Added:	
Project Length:	
District:	6

Project Description: **DISTRICTWIDE PUBLIC TRANSPORTATION CONSULTANT SERVICES**

Type of Work: **PTO STUDIES**

SIS or Non-SIS: **No**

Extra Description:

PHASE :	Funding Source	Proposed Funding (in $000s) <2017	2016 - 2017	2017 - 2018	2018 - 2019	2019 - 2020	2020 - 2021	>2021	All Years
	D	0	400	450	500	500	500	0	2,350
PLANNING	**Total**	**0**	**400**	**450**	**500**	**500**	**500**	**0**	**2,350**

MISCELLANEOUS

MPO Project No:	DT4330571
LRTP Ref:	5-5
County:	DIST/ST-WIDE
Roadway ID:	
Lanes Exist:	
Lanes Improved:	
Lanes Added:	
Project Length:	
District:	6

Project Description: **DISTRICTWIDE PUBLIC TRANSPORTATION CONSULTANT SERVICES**

Type of Work: **PTO STUDIES**

SIS or Non-SIS: **No**

Extra Description:

PHASE :	Funding Source	Proposed Funding (in $000s) <2017	2016 - 2017	2017 - 2018	2018 - 2019	2019 - 2020	2020 - 2021	>2021	All Years
	DS	0	100	100	0	0	0	0	200
PLANNING AND DESIGN	**Total**	**0**	**100**	**100**	**0**	**0**	**0**	**0**	**200**

RESPONSIBLE AGENCY: **Florida Department of Transportation District 6**

Item Segment TOTAL ALL Years ALL Phases: $2,550

Item Number: 433057

Item TOTAL ALL Years ALL Phases ALL Segments: $5,050

MISCELLANEOUS

MPO Project No: DT4346651
LRTP Ref: 5-5
County: DIST/ST-WIDE
Roadway ID:
Lanes Exist:
Lanes Improved:
Lanes Added:
Project Length:
District: 6

Project Description: **ITS OPERATIONS CONSULTANTS**

Type of Work: **TRAFFIC MANAGEMENT CENTERS** SIS or Non-SIS: **No**

Extra Description:

PHASE :	Funding Source	Proposed Funding (in $000s) <2017	2016 - 2017	2017 - 2018	2018 - 2019	2019 - 2020	2020 - 2021	>2021	All Years
	DITS	0	1,052	1,084	1,116	1,150	1,184	0	5,586
OPERATIONS	**Total**	**0**	**1,052**	**1,084**	**1,116**	**1,150**	**1,184**	**0**	**5,586**

RESPONSIBLE AGENCY: **Florida Department of Transportation District 6** **Item Segment TOTAL ALL Years ALL Phases: $5,586**

Item Number: 434665 **Item TOTAL ALL Years ALL Phases ALL Segments: $5,586**

MPO Project No: DT4346731
LRTP Ref: 5-5
County: DIST/ST-WIDE
Roadway ID:
Lanes Exist:
Lanes Improved:
Lanes Added:
Project Length:
District: 6

Project Description: **DISTRICTWIDE NOISE AND AIR QUALITY ASSESSMENTS**

Type of Work: **PD&E/EMO STUDY** SIS or Non-SIS: **No**

Extra Description:

PHASE :	Funding Source	Proposed Funding (in $000s) <2017	2016 - 2017	2017 - 2018	2018 - 2019	2019 - 2020	2020 - 2021	>2021	All Years
	DIH	16	10	10	10	10	10	0	66
	DS	350	150	150	300	150	150	0	1,250
PROJECT DEVELOPMENT AND ENVIRONMENTAL	**Total**	**366**	**160**	**160**	**310**	**160**	**160**	**0**	**1,316**

RESPONSIBLE AGENCY: **Florida Department of Transportation District 6** **Item Segment TOTAL ALL Years ALL Phases: $1,316**

Item Number: 434673 **Item TOTAL ALL Years ALL Phases ALL Segments: $1,316**

MISCELLANEOUS

MPO Project No:	DT4346871
LRTP Ref:	5-5
County:	MIAMI-DADE
Roadway ID:	
Lanes Exist:	
Lanes Improved:	
Lanes Added:	
Project Length:	
District:	6

Project Description: **VILLAGE OF PINECREST CITYWIDE BICYCLING IMPROVEMENTS**

Type of Work: **BIKE PATH/TRAIL**

SIS or Non-SIS: **No**

Extra Description:

PHASE :	Funding Source	<2017	2016 - 2017	2017 - 2018	2018 - 2019	2019 - 2020	2020 - 2021	>2021	All Years
		Proposed Funding (in $000s)							
	LF	50	0	0	0	0	0	0	50
PLANNING AND DESIGN	**Total**	**50**	**0**	**0**	**0**	**0**	**0**	**0**	**50**
	LF	0	0	250	0	0	0	0	250
	TALT	0	0	340	0	0	0	0	340
	TALU	0	0	660	0	0	0	0	660
CONSTRUCTION	**Total**	**0**	**0**	**1,250**	**0**	**0**	**0**	**0**	**1,250**

RESPONSIBLE AGENCY: **Village of Pinecrest**

Item Segment TOTAL ALL Years ALL Phases: $1,300

Item Number: 434687

Item TOTAL ALL Years ALL Phases ALL Segments: $1,300

MISCELLANEOUS

MPO Project No:	DT4351401
LRTP Ref:	5-5
County:	DIST/ST-WIDE
Roadway ID:	
Lanes Exist:	
Lanes Improved:	
Lanes Added:	
Project Length:	
District:	6

Project Description: **DISTRICTWIDE FREIGHT LOGISTICS & PAX CONSULTANT SERVICES**

Type of Work: **PTO STUDIES**

SIS or Non-SIS: **No**

Extra Description:

PHASE :	Funding Source	<2017	2016 - 2017	2017 - 2018	2018 - 2019	2019 - 2020	2020 - 2021	>2021	All Years
		Proposed Funding (in $000s)							
	DS	200	0	0	0	0	0	0	200
PLANNING AND DESIGN	**Total**	**200**	**0**	**0**	**0**	**0**	**0**	**0**	**200**
	D	324	300	400	288	500	500	0	2,312
PLANNING	**Total**	**324**	**300**	**400**	**288**	**500**	**500**	**0**	**2,312**

RESPONSIBLE AGENCY: **Florida Department of Transportation District 6**

Item Segment TOTAL ALL Years ALL Phases: $2,512

Item Number: 435140 **Item TOTAL ALL Years ALL Phases ALL Segments: $2,512**

MPO Project No:	DT4355011
LRTP Ref:	***
County:	MIAMI-DADE
Roadway ID:	
Lanes Exist:	
Lanes Improved:	
Lanes Added:	
Project Length:	
District:	6

Project Description: **THE UNDERLINE- MPATH/ BRICKELL BACKYARD PROJECT**

Type of Work: **BIKE PATH/TRAIL**

SIS or Non-SIS: **No**

Extra Description:

PHASE :	Funding Source	<2017	2016 - 2017	2017 - 2018	2018 - 2019	2019 - 2020	2020 - 2021	>2021	All Years
		Proposed Funding (in $000s)							
	LF	0	320	0	0	0	0	0	320
PLANNING AND DESIGN	**Total**	**0**	**320**	**0**	**0**	**0**	**0**	**0**	**320**
	LF	0	1,243	0	0	0	0	0	1,243
	SA	0	5	0	0	0	0	0	5

****Project will require an LRTP amendment.*

MISCELLANEOUS

MPO Project No:	DT4355011
LRTP Ref:	***
County:	MIAMI-DADE
Roadway ID:	
Lanes Exist:	
Lanes Improved:	
Lanes Added:	
Project Length:	
District:	6

Project Description: **THE UNDERLINE- MPATH/ BRICKELL BACKYARD PROJECT**

Type of Work: **BIKE PATH/TRAIL**

SIS or Non-SIS: **No**

Extra Description:

PHASE :	Funding Source	<2017	2016 - 2017	2017 - 2018	2018 - 2019	2019 - 2020	2020 - 2021	>2021	All Years
		Proposed Funding (in $000s)							
	SU	0	2,000	0	0	0	0	0	2,000
	TALU	0	1,000	0	0	0	0	0	1,000
CONSTRUCTION	Total	0	4,248	0	0	0	0	0	4,248

RESPONSIBLE AGENCY: **Miami-Dade County Parks & Recreation**

Item Segment TOTAL ALL Years ALL Phases: $4,568

****Project will require an LRTP amendment.*

Item Number: 435501

Item TOTAL ALL Years ALL Phases ALL Segments: $4,568

MPO Project No:	DT4366101
LRTP Ref:	5-5
County:	MIAMI-DADE
Roadway ID:	87000094
Lanes Exist:	6
Lanes Improved:	
Lanes Added:	
Project Length:	0.692
District:	6

Project Description: **HOBIE ISLAND, NORTH SIDE, SHORELINE AND ROADWAY PROTECTION**

Type of Work: **ROAD/SLOPE PROTECTION**

SIS or Non-SIS: **No**

Extra Description:

PHASE :	Funding Source	<2017	2016 - 2017	2017 - 2018	2018 - 2019	2019 - 2020	2020 - 2021	>2021	All Years
		Proposed Funding (in $000s)							
	LF	0	0	0	2,543	0	0	0	2,543
	SA	0	0	0	5	0	0	0	5

MISCELLANEOUS

MPO Project No:	DT4366101
LRTP Ref:	5-5
County:	MIAMI-DADE
Roadway ID:	87000094
Lanes Exist:	6
Lanes Improved:	
Lanes Added:	
Project Length:	0.692
District:	6

Project Description: **HOBIE ISLAND, NORTH SIDE, SHORELINE AND ROADWAY PROTECTION**

Type of Work: **ROAD/SLOPE PROTECTION**

SIS or Non-SIS: **No**

Extra Description:

PHASE :	Funding Source	Proposed Funding (in $000s) <2017	2016 - 2017	2017 - 2018	2018 - 2019	2019 - 2020	2020 - 2021	>2021	All Years
	TALU	0	0	0	1,000	0	0	0	1,000
CONSTRUCTION	**Total**	**0**	**0**	**0**	**3,548**	**0**	**0**	**0**	**3,548**

RESPONSIBLE AGENCY: **Miami-Dade Dept. of Transportation and Public Works**

Item Segment TOTAL ALL Years ALL Phases: $3,548

Item Number: 436610 **Item TOTAL ALL Years ALL Phases ALL Segments: $7,096**

MPO Project No:	DT4366102
LRTP Ref:	5-5
County:	MIAMI-DADE
Roadway ID:	
Lanes Exist:	
Lanes Improved:	
Lanes Added:	
Project Length:	
District:	6

Project Description: **HOBIE ISLAND, NORTH SIDE, SHORELINE AND ROADWAY PROTECTION PHASE II**

Type of Work: **ROAD/SLOPE PROTECTION**

SIS or Non-SIS: **No**

Extra Description:

PHASE :	Funding Source	Proposed Funding (in $000s) <2017	2016 - 2017	2017 - 2018	2018 - 2019	2019 - 2020	2020 - 2021	>2021	All Years
	LF	0	0	0	0	0	2,543	0	2,543
	SA	0	0	0	0	0	5	0	5
	TALT	0	0	0	0	0	1,000	0	1,000

MISCELLANEOUS

MPO Project No: DT4366102
LRTP Ref: 5-5
County: MIAMI-DADE
Roadway ID:
Lanes Exist:
Lanes Improved:
Lanes Added:
Project Length:
District: 6

Project Description: **HOBIE ISLAND, NORTH SIDE, SHORELINE AND ROADWAY PROTECTION PHASE II**

Type of Work: **ROAD/SLOPE PROTECTION**

SIS or Non-SIS: **No**

Extra Description:

PHASE :	Funding Source	Proposed Funding (in $000s) <2017	2016 - 2017	2017 - 2018	2018 - 2019	2019 - 2020	2020 - 2021	>2021	All Years
CONSTRUCTION	Total	0	0	0	0	0	3,548	0	3,548

RESPONSIBLE AGENCY: **FDOT**

Item Segment TOTAL ALL Years ALL Phases: $3,548

Item Number: 436610 **Item TOTAL ALL Years ALL Phases ALL Segments: $7,096**

MPO Project No: DT4370481
LRTP Ref: 5-5
County: DIST/ST-WIDE
Roadway ID:
Lanes Exist:
Lanes Improved:
Lanes Added:
Project Length:
District: 6

Project Description: **PILOT PROJECT FOR WETLAND MITIGATION**

Type of Work: **ENVIRONMENTAL TEST/MITIGATE**

SIS or Non-SIS: **No**

Extra Description:

PHASE :	Funding Source	Proposed Funding (in $000s) <2017	2016 - 2017	2017 - 2018	2018 - 2019	2019 - 2020	2020 - 2021	>2021	All Years
	D	0	10	0	0	0	0	0	10
	DEM	0	200	0	0	0	0	0	200
PLANNING AND DESIGN	Total	0	210	0	0	0	0	0	210

RESPONSIBLE AGENCY: **Florida Department of Transportation District 6**

Item Segment TOTAL ALL Years ALL Phases: $210

Item Number: 437048 **Item TOTAL ALL Years ALL Phases ALL Segments: $210**

MISCELLANEOUS

MPO Project No:	DT4381471
LRTP Ref:	6-50
County:	MIAMI-DADE
Roadway ID:	
Lanes Exist:	
Lanes Improved:	
Lanes Added:	
Project Length:	
District:	6

Project Description: **SAFE RTS TO SCHOOL ARCH CRK,E.M. HARTNR,LAKEVW ES;N MIAMI,J DIEGO MIDDLE**

Type of Work: **BIKE LANE/SIDEWALK** SIS or Non-SIS: **No**

Extra Description:

PHASE :	Funding Source	Proposed Funding (in $000s) <2017	2016 - 2017	2017 - 2018	2018 - 2019	2019 - 2020	2020 - 2021	>2021	All Years
	SA	0	5	0	0	0	0	0	5
	TALT	0	77	0	0	0	0	0	77
PLANNING AND DESIGN	**Total**	**0**	**82**	**0**	**0**	**0**	**0**	**0**	**82**
	SA	0	0	0	0	5	0	0	5
	TALT	0	0	0	0	77	0	0	77
	TALU	0	0	0	0	514	0	0	514
CONSTRUCTION	**Total**	**0**	**0**	**0**	**0**	**596**	**0**	**0**	**596**

RESPONSIBLE AGENCY: **Florida Department of Transportation District 6**

Item Segment TOTAL ALL Years ALL Phases: $678

Item Number: 438147 **Item TOTAL ALL Years ALL Phases ALL Segments: $678**

MPO Project No:	DT4381601
LRTP Ref:	6-50
County:	MIAMI-DADE
Roadway ID:	
Lanes Exist:	
Lanes Improved:	
Lanes Added:	
Project Length:	
District:	6

Project Description: **SAFE RTS TO SCHOOL CORAL REEF, HOWARD DRIVE AND PERRINE**

Type of Work: **PEDESTRIAN SAFETY IMPROVEMENT** SIS or Non-SIS: **No**

Extra Description:

PHASE :	Funding Source	Proposed Funding (in $000s) <2017	2016 - 2017	2017 - 2018	2018 - 2019	2019 - 2020	2020 - 2021	>2021	All Years
	SA	0	5	0	0	0	0	0	5

MISCELLANEOUS

MPO Project No:	DT4381601
LRTP Ref:	6-50
County:	MIAMI-DADE
Roadway ID:	
Lanes Exist:	
Lanes Improved:	
Lanes Added:	
Project Length:	
District:	6

Project Description: **SAFE RTS TO SCHOOL CORAL REEF, HOWARD DRIVE AND PERRINE**

Type of Work: **PEDESTRIAN SAFETY IMPROVEMENT** SIS or Non-SIS: **No**

Extra Description:

PHASE :	Funding Source	Proposed Funding (in $000s) <2017	2016 - 2017	2017 - 2018	2018 - 2019	2019 - 2020	2020 - 2021	>2021	All Years
	TALT	0	65	0	0	0	0	0	65
PLANNING AND DESIGN	**Total**	**0**	**70**	**0**	**0**	**0**	**0**	**0**	**70**
	SA	0	0	0	5	0	0	0	5
	TALT	0	0	0	848	0	0	0	848
CONSTRUCTION	**Total**	**0**	**0**	**0**	**853**	**0**	**0**	**0**	**853**

RESPONSIBLE AGENCY: **Florida Department of Transportation District 6**

Item Segment TOTAL ALL Years ALL Phases: $923

Item Number: 438160 **Item TOTAL ALL Years ALL Phases ALL Segments: $923**

MPO Project No:	DT4381621
LRTP Ref:	6-50
County:	MIAMI-DADE
Roadway ID:	
Lanes Exist:	
Lanes Improved:	
Lanes Added:	
Project Length:	
District:	6

Project Description: **SAFE RTS TO SCHOOL KEY BISCAYNE K8**

Type of Work: **PEDESTRIAN SAFETY IMPROVEMENT** SIS or Non-SIS: **No**

Extra Description:

PHASE :	Funding Source	Proposed Funding (in $000s) <2017	2016 - 2017	2017 - 2018	2018 - 2019	2019 - 2020	2020 - 2021	>2021	All Years
	SA	0	5	0	0	0	0	0	5

MISCELLANEOUS

MPO Project No:	DT4381621
LRTP Ref:	6-50
County:	MIAMI-DADE
Roadway ID:	
Lanes Exist:	
Lanes Improved:	
Lanes Added:	
Project Length:	
District:	6

Project Description: **SAFE RTS TO SCHOOL KEY BISCAYNE K8**

Type of Work: **PEDESTRIAN SAFETY IMPROVEMENT** SIS or Non-SIS: **No**

Extra Description:

PHASE :	Funding Source	Proposed Funding (in $000s) <2017	2016 - 2017	2017 - 2018	2018 - 2019	2019 - 2020	2020 - 2021	>2021	All Years
	TALT	0	84	0	0	0	0	0	84
PLANNING AND DESIGN	**Total**	**0**	**89**	**0**	**0**	**0**	**0**	**0**	**89**
	SA	0	0	0	0	5	0	0	5
	TALT	0	0	0	0	197	0	0	197
	TALU	0	0	0	0	557	0	0	557
CONSTRUCTION	**Total**	**0**	**0**	**0**	**0**	**759**	**0**	**0**	**759**

RESPONSIBLE AGENCY: **Florida Department of Transportation District 6**

Item Segment TOTAL ALL Years ALL Phases: $848

Item Number: 438162 **Item TOTAL ALL Years ALL Phases ALL Segments: $848**

MPO Project No:	DT4381631
LRTP Ref:	6-50
County:	MIAMI-DADE
Roadway ID:	
Lanes Exist:	
Lanes Improved:	
Lanes Added:	
Project Length:	
District:	6

Project Description: **SAFE RTS TO SCHOOL COMSTOCK ES, GRATGNY ES, AND HIBISCUS ES**

Type of Work: **PEDESTRIAN SAFETY IMPROVEMENT** SIS or Non-SIS: **No**

Extra Description:

PHASE :	Funding Source	Proposed Funding (in $000s) <2017	2016 - 2017	2017 - 2018	2018 - 2019	2019 - 2020	2020 - 2021	>2021	All Years
	SA	0	5	0	0	0	0	0	5

MISCELLANEOUS

MPO Project No:	DT4381631
LRTP Ref:	6-50
County:	MIAMI-DADE
Roadway ID:	
Lanes Exist:	
Lanes Improved:	
Lanes Added:	
Project Length:	
District:	6

Project Description: **SAFE RTS TO SCHOOL COMSTOCK ES, GRATGNY ES, AND HIBISCUS ES**

Type of Work: **PEDESTRIAN SAFETY IMPROVEMENT** SIS or Non-SIS: **No**

Extra Description:

PHASE :	Funding Source	<2017	2016 - 2017	2017 - 2018	2018 - 2019	2019 - 2020	2020 - 2021	>2021	All Years
		Proposed Funding (in $000s)							
	TALT	0	73	0	0	0	0	0	73
PLANNING AND DESIGN	**Total**	**0**	**78**	**0**	**0**	**0**	**0**	**0**	**78**
	SA	0	0	0	0	5	0	0	5
	TALT	0	0	0	0	73	0	0	73
	TALU	0	0	0	0	484	0	0	484
CONSTRUCTION	**Total**	**0**	**0**	**0**	**0**	**562**	**0**	**0**	**562**

RESPONSIBLE AGENCY: **Florida Department of Transportation District 6**

Item Segment TOTAL ALL Years ALL Phases: $640

Item Number: 438163 **Item TOTAL ALL Years ALL Phases ALL Segments: $640**

MPO Project No:	DT4381651
LRTP Ref:	6-50
County:	MIAMI-DADE
Roadway ID:	
Lanes Exist:	
Lanes Improved:	
Lanes Added:	
Project Length:	
District:	6

Project Description: **SAFE RTS TO SCHL CRESTVW ES; EDISON PK K8 CTR; LORAH PK ES,SWEETWTR ES**

Type of Work: **PEDESTRIAN SAFETY IMPROVEMENT** SIS or Non-SIS: **No**

Extra Description:

PHASE :	Funding Source	<2017	2016 - 2017	2017 - 2018	2018 - 2019	2019 - 2020	2020 - 2021	>2021	All Years
		Proposed Funding (in $000s)							
	SA	0	5	0	0	0	0	0	5
	SA	0	0	0	0	5	0	0	5

MISCELLANEOUS

MPO Project No:	DT4381651
LRTP Ref:	6-50
County:	MIAMI-DADE
Roadway ID:	
Lanes Exist:	
Lanes Improved:	
Lanes Added:	
Project Length:	
District:	6

Project Description: **SAFE RTS TO SCHL CRESTVW ES; EDISON PK K8 CTR; LORAH PK ES,SWEETWTR ES**

Type of Work: **PEDESTRIAN SAFETY IMPROVEMENT** SIS or Non-SIS: **No**

Extra Description:

PHASE :	Funding Source	<2017	2016 - 2017	2017 - 2018	2018 - 2019	2019 - 2020	2020 - 2021	>2021	All Years
		Proposed Funding (in $000s)							
	TALT	0	91	0	0	0	0	0	91
	TALT	0	0	0	0	91	0	0	91
	TALU	0	0	0	0	603	0	0	603
PLANNING AND DESIGN	**Total**	**0**	**96**	**0**	**0**	**699**	**0**	**0**	**795**

RESPONSIBLE AGENCY: **Florida Department of Transportation District 6**

Item Segment TOTAL ALL Years ALL Phases: $795

Item Number: 438165 **Item TOTAL ALL Years ALL Phases ALL Segments: $795**

MPO Project No:	DT4386611
LRTP Ref:	6-54
County:	MIAMI-DADE
Roadway ID:	
Lanes Exist:	
Lanes Improved:	
Lanes Added:	
Project Length:	
District:	6

Project Description: **CITY OF MIAMI BEACH BEACHWALK II**

Type of Work: **BIKE PATH/TRAIL** SIS or Non-SIS: **No**

Extra Description:

PHASE :	Funding Source	<2017	2016 - 2017	2017 - 2018	2018 - 2019	2019 - 2020	2020 - 2021	>2021	All Years
		Proposed Funding (in $000s)							
	LF	0	0	0	0	0	3,880	0	3,880
	SA	0	0	0	0	0	5	0	5
	TALU	0	0	0	0	0	850	0	850
PLANNING AND DESIGN	**Total**	**0**	**0**	**0**	**0**	**0**	**4,735**	**0**	**4,735**

MISCELLANEOUS

RESPONSIBLE AGENCY: **FDOT**

Item Segment TOTAL ALL Years ALL Phases: **$4,735**

Item Number: **438661** **Item TOTAL ALL Years ALL Phases ALL Segments:** **$4,735**

MPO Project No:	DT4386621
LRTP Ref:	NA
County:	MIAMI-DADE
Roadway ID:	
Lanes Exist:	
Lanes Improved:	
Lanes Added:	
Project Length:	
District:	6

Project Description: **CITY OF CORAL GABLES - ALHAMBRA CIRCLE BIKE LANES** **Blue Road** **SW 40th Street**

Type of Work: **BIKE LANE/SIDEWALK** SIS or Non-SIS: **No**

Extra Description:

PHASE :	Funding Source	<2017	2016 - 2017	2017 - 2018	2018 - 2019	2019 - 2020	2020 - 2021	>2021	All Years
		Proposed Funding (in $000s)							
	LF	0	0	0	0	90	0	0	90
	LF	0	0	0	0	0	90	0	90
	TALU	0	0	0	0	0	598	0	598
PLANNING AND DESIGN	**Total**	**0**	**0**	**0**	**0**	**90**	**688**	**0**	**778**

RESPONSIBLE AGENCY: **FDOT**

Item Segment TOTAL ALL Years ALL Phases: **$778**

Item Number: **438662** **Item TOTAL ALL Years ALL Phases ALL Segments:** **$778**

MISCELLANEOUS

MPO Project No:	DT4386631
LRTP Ref:	NA
County:	MIAMI-DADE
Roadway ID:	
Lanes Exist:	
Lanes Improved:	
Lanes Added:	
Project Length:	
District:	6

Project Description: **TOWN OF MIAMI LAKES G.R.E.E.N.**

Type of Work: **BIKE PATH/TRAIL**

SIS or Non-SIS: **No**

Extra Description:

PHASE :	Funding Source	<2017	2016 - 2017	2017 - 2018	2018 - 2019	2019 - 2020	2020 - 2021	>2021	All Years
		Proposed Funding (in $000s)							
	LF	0	85	0	0	0	0	0	85
	LF	0	0	0	150	0	0	0	150
	TALT	0	0	0	200	0	0	0	200
PLANNING AND DESIGN	**Total**	**0**	**85**	**0**	**350**	**0**	**0**	**0**	**435**

RESPONSIBLE AGENCY: **FDOT**

Item Segment TOTAL ALL Years ALL Phases: $435

Item Number: 438663 **Item TOTAL ALL Years ALL Phases ALL Segments: $435**

MPO Project No:	DT4386651
LRTP Ref:	NA
County:	MIAMI-DADE
Roadway ID:	
Lanes Exist:	
Lanes Improved:	
Lanes Added:	
Project Length:	
District:	6

Project Description: **MIAMI SHORES MULTIMODAL MOBILITY IMPROVEMENTS**

Type of Work: **BIKE PATH/TRAIL**

SIS or Non-SIS: **No**

Extra Description:

PHASE :	Funding Source	<2017	2016 - 2017	2017 - 2018	2018 - 2019	2019 - 2020	2020 - 2021	>2021	All Years
		Proposed Funding (in $000s)							
	LF	0	70	0	0	0	0	0	70
	LF	0	0	0	0	77	0	0	77
	SA	0	5	0	0	0	0	0	5

MISCELLANEOUS

MPO Project No:	DT4386651
LRTP Ref:	NA
County:	MIAMI-DADE
Roadway ID:	
Lanes Exist:	
Lanes Improved:	
Lanes Added:	
Project Length:	
District:	6

Project Description: **MIAMI SHORES MULTIMODAL MOBILITY IMPROVEMENTS**

Type of Work: **BIKE PATH/TRAIL**

SIS or Non-SIS: **No**

Extra Description:

PHASE :	Funding Source	<2017	2016 - 2017	2017 - 2018	2018 - 2019	2019 - 2020	2020 - 2021	>2021	All Years
		Proposed Funding (in $000s)							
	TALT	0	0	0	0	454	0	0	454
PLANNING AND DESIGN	**Total**	**0**	**75**	**0**	**0**	**531**	**0**	**0**	**606**

RESPONSIBLE AGENCY: **FDOT**

Item Segment TOTAL ALL Years ALL Phases: $606

Item Number: 438665 **Item TOTAL ALL Years ALL Phases ALL Segments: $606**

MPO Project No:	DT4386671
LRTP Ref:	6-54
County:	MIAMI-DADE
Roadway ID:	
Lanes Exist:	
Lanes Improved:	
Lanes Added:	
Project Length:	
District:	6

Project Description: **BLACK CREEK TRAIL SEGMENT B PHASE I**

Type of Work: **BIKE PATH/TRAIL**

SIS or Non-SIS: **No**

Extra Description:

PHASE :	Funding Source	<2017	2016 - 2017	2017 - 2018	2018 - 2019	2019 - 2020	2020 - 2021	>2021	All Years
		Proposed Funding (in $000s)							
	LF	0	0	0	0	0	183	0	183
	SA	0	5	0	0	0	0	0	5
	SA	0	0	0	0	0	5	0	5

MISCELLANEOUS

MPO Project No:	DT4386671
LRTP Ref:	6-54
County:	MIAMI-DADE
Roadway ID:	
Lanes Exist:	
Lanes Improved:	
Lanes Added:	
Project Length:	
District:	6

Project Description: **BLACK CREEK TRAIL SEGMENT B PHASE I**

Type of Work: **BIKE PATH/TRAIL**

SIS or Non-SIS: **No**

Extra Description:

PHASE :

Funding Source	Proposed Funding (in $000s) <2017	2016 - 2017	2017 - 2018	2018 - 2019	2019 - 2020	2020 - 2021	>2021	All Years
TALT	0	372	0	0	0	0	0	372
TALU	0	0	0	0	0	628	0	628
PLANNING AND DESIGN Total	**0**	**377**	**0**	**0**	**0**	**816**	**0**	**1,193**

RESPONSIBLE AGENCY: **FDOT**

Item Segment TOTAL ALL Years ALL Phases: $1,193

Item Number: 438667 **Item TOTAL ALL Years ALL Phases ALL Segments: $1,193**

MPO Project No:	DT4386681
LRTP Ref:	NA
County:	MIAMI-DADE
Roadway ID:	
Lanes Exist:	
Lanes Improved:	
Lanes Added:	
Project Length:	
District:	6

Project Description: **CITY OF NORTH MIAMI - NE 8TH AVENUE GREEN TRAIL**

Type of Work: **BIKE PATH/TRAIL**

SIS or Non-SIS: **No**

Extra Description:

PHASE :

Funding Source	Proposed Funding (in $000s) <2017	2016 - 2017	2017 - 2018	2018 - 2019	2019 - 2020	2020 - 2021	>2021	All Years
LF	0	0	0	110	0	0	0	110
LF	0	0	0	0	0	298	0	298
SA	0	0	0	0	0	5	0	5

MISCELLANEOUS

MPO Project No:	DT4386681
LRTP Ref:	NA
County:	MIAMI-DADE
Roadway ID:	
Lanes Exist:	
Lanes Improved:	
Lanes Added:	
Project Length:	
District:	6

Project Description: **CITY OF NORTH MIAMI - NE 8TH AVENUE GREEN TRAIL**

Type of Work: **BIKE PATH/TRAIL**

SIS or Non-SIS: **No**

Extra Description:

PHASE :	Funding Source	Proposed Funding (in $000s) <2017	2016 - 2017	2017 - 2018	2018 - 2019	2019 - 2020	2020 - 2021	>2021	All Years
	TALU	0	0	0	0	0	996	0	996
PLANNING AND DESIGN	**Total**	**0**	**0**	**0**	**110**	**0**	**1,299**	**0**	**1,409**

RESPONSIBLE AGENCY: **FDOT**

Item Segment TOTAL ALL Years ALL Phases: $1,409

Item Number: 438668 **Item TOTAL ALL Years ALL Phases ALL Segments: $1,409**

MPO Project No:	DT4386691
LRTP Ref:	NA
County:	MIAMI-DADE
Roadway ID:	
Lanes Exist:	
Lanes Improved:	
Lanes Added:	
Project Length:	
District:	6

Project Description: **TOWN OF CUTLER BAY BIKE/PED FACILITY IMPROVEMENTS**

Type of Work: **BIKE PATH/TRAIL**

SIS or Non-SIS: **No**

Extra Description:

PHASE :	Funding Source	Proposed Funding (in $000s) <2017	2016 - 2017	2017 - 2018	2018 - 2019	2019 - 2020	2020 - 2021	>2021	All Years
	LF	0	0	100	0	0	0	0	100
	LF	0	0	0	0	58	0	0	58
	SA	0	0	0	0	5	0	0	5
	TALT	0	0	0	0	361	0	0	361
PLANNING AND DESIGN	**Total**	**0**	**0**	**100**	**0**	**424**	**0**	**0**	**524**

MISCELLANEOUS

RESPONSIBLE AGENCY: **FDOT**

Item Segment TOTAL ALL Years ALL Phases: **$524**

Item Number: **438669** **Item TOTAL ALL Years ALL Phases ALL Segments:** **$524**

MPO Project No:	DT4386731
LRTP Ref:	NA
County:	MIAMI-DADE
Roadway ID:	
Lanes Exist:	
Lanes Improved:	
Lanes Added:	
Project Length:	
District:	6

Project Description: **CITY OF SOUTH MIAMI SW 62 AVENUE PED AND BIKE MOBILITY ENHANCEMENTS**

Type of Work: **BIKE PATH/TRAIL**

SIS or Non-SIS: **No**

Extra Description:

PHASE :	Funding Source	Proposed Funding (in $000s) <2017	2016 - 2017	2017 - 2018	2018 - 2019	2019 - 2020	2020 - 2021	>2021	All Years
	LF	0	0	100	0	0	0	0	100
	LF	0	0	0	0	19	0	0	19
	SA	0	0	0	0	5	0	0	5
	TALT	0	0	0	0	480	0	0	480
PLANNING AND DESIGN	**Total**	**0**	**0**	**100**	**0**	**504**	**0**	**0**	**604**

RESPONSIBLE AGENCY: **FDOT**

Item Segment TOTAL ALL Years ALL Phases: **$604**

Item Number: **438673** **Item TOTAL ALL Years ALL Phases ALL Segments:** **$604**

MISCELLANEOUS

MPO Project No:	DT4390311
LRTP Ref:	5-5
County:	DIST/ST-WIDE
Roadway ID:	
Lanes Exist:	
Lanes Improved:	
Lanes Added:	
Project Length:	
District:	6

Project Description: **TRAFFIC OPERATIONS CONSULTANT SUPPORT SERVICES**

Type of Work: **FUNDING ACTION**

SIS or Non-SIS: **No**

Extra Description:

PHASE :	Funding Source	Proposed Funding (in $000s)							
		<2017	2016 - 2017	2017 - 2018	2018 - 2019	2019 - 2020	2020 - 2021	>2021	All Years
		145	0	0	0	0	0	0	145
PLANNING AND DESIGN	**Total**	**145**	**0**	**0**	**0**	**0**	**0**	**0**	**145**

RESPONSIBLE AGENCY: **FDOT**

Item Segment TOTAL ALL Years ALL Phases: $145

Item Number: 439031 **Item TOTAL ALL Years ALL Phases ALL Segments: $642**

MISCELLANEOUS

MPO Project No:	DT4390312
LRTP Ref:	5-5
County:	DIST/ST-WIDE
Roadway ID:	
Lanes Exist:	
Lanes Improved:	
Lanes Added:	
Project Length:	
District:	6

Project Description: **TRAFFIC OPERATIONS CONSULTANT SUPPORT SERVICES**

Type of Work: **FUNDING ACTION**

SIS or Non-SIS: **No**

Extra Description:

PHASE :	Funding Source	<2017	2016 - 2017	2017 - 2018	2018 - 2019	2019 - 2020	2020 - 2021	>2021	All Years
		Proposed Funding (in $000s)							
	DS	0	497	0	0	0	0	0	497
OPERATIONS	**Total**	**0**	**497**	**0**	**0**	**0**	**0**	**0**	**497**

RESPONSIBLE AGENCY: **FDOT**

Item Segment TOTAL ALL Years ALL Phases: $497

Item Number: 439031 **Item TOTAL ALL Years ALL Phases ALL Segments: $642**

Yearly Totals	$79,173	$22,623	$13,497	$16,807	$16,331	$22,841	$0	$171,272

MISCELLANEOUS *5 Year TIP Total* *$92,099*

TRANSPORTATION PLANNING

MPO Project No: DT2520711
LRTP Ref: 5-5
County: DIST/ST-WIDE
Roadway ID:
Lanes Exist:
Lanes Improved:
Lanes Added:
Project Length:
District: 6

Project Description: **TRANSPORTATION STATISTICS SUPPORT #1**

Type of Work: **TRANSPORTATION STATISTICS**

SIS or Non-SIS: **No**

Extra Description:

PHASE :	Funding Source	<2017	2016 - 2017	2017 - 2018	2018 - 2019	2019 - 2020	2020 - 2021	>2021	All Years
		Proposed Funding (in $000s)							
	D	10,777	550	500	500	500	500	0	13,327
	HP	60	0	0	0	0	0	0	60
PLANNING	**Total**	**10,837**	**550**	**500**	**500**	**500**	**500**	**0**	**13,387**

RESPONSIBLE AGENCY: **Florida Department of Transportation District 6**

Item Segment TOTAL ALL Years ALL Phases: $13,387

Item Number: 252071

Item TOTAL ALL Years ALL Phases ALL Segments: $13,421

MPO Project No: DT2520712
LRTP Ref: 5-5
County: DIST/ST-WIDE
Roadway ID:
Lanes Exist:
Lanes Improved:
Lanes Added:
Project Length:
District: 6

Project Description: **TRANSPORTATION STATISTICS SUPPORT #1**

Type of Work: **TRANSPORTATION STATISTICS**

SIS or Non-SIS: **No**

Extra Description:

PHASE :	Funding Source	<2017	2016 - 2017	2017 - 2018	2018 - 2019	2019 - 2020	2020 - 2021	>2021	All Years
		Proposed Funding (in $000s)							
		34	0	0	0	0	0	0	34
PLANNING	**Total**	**34**	**0**	**0**	**0**	**0**	**0**	**0**	**34**

RESPONSIBLE AGENCY: **Florida Department of Transportation District 6**

Item Segment TOTAL ALL Years ALL Phases: $34

Item Number: 252071

Item TOTAL ALL Years ALL Phases ALL Segments: $13,421

TRANSPORTATION PLANNING

MPO Project No:	DT2520941
LRTP Ref:	5-5
County:	MIAMI-DADE
Roadway ID:	
Lanes Exist:	
Lanes Improved:	
Lanes Added:	
Project Length:	
District:	6

Project Description: **METROPOLITAN PLANNING ORGANIZATION (MPO) SUPPORT**

Type of Work: **MODAL SYSTEMS PLANNING**

SIS or Non-SIS: **No**

Extra Description:

PHASE :	Funding Source	Proposed Funding (in $000s) <2017	2016 - 2017	2017 - 2018	2018 - 2019	2019 - 2020	2020 - 2021	>2021	All Years
	D	3,542	200	200	200	200	200	0	4,542
	D	331	0	0	0	0	0	0	331
	D	1,019	0	0	0	0	0	0	1,019
	HP	46	0	0	0	0	0	0	46
	SU	100	0	0	0	0	0	0	100
PLANNING	**Total**	**5,038**	**200**	**200**	**200**	**200**	**200**	**0**	**6,038**

RESPONSIBLE AGENCY: **Florida Department of Transportation District 6**

Item Segment TOTAL ALL Years ALL Phases: $6,038

Item Number: 252094 **Item TOTAL ALL Years ALL Phases ALL Segments: $6,038**

MPO Project No:	DT2521801
LRTP Ref:	5-5
County:	MIAMI-DADE
Roadway ID:	
Lanes Exist:	
Lanes Improved:	
Lanes Added:	
Project Length:	
District:	6

Project Description: **TRANSPORTATION STATISTICS SUPPORT #2**

Type of Work: **TRANSPORTATION STATISTICS**

SIS or Non-SIS: **No**

Extra Description:

PHASE :	Funding Source	Proposed Funding (in $000s) <2017	2016 - 2017	2017 - 2018	2018 - 2019	2019 - 2020	2020 - 2021	>2021	All Years
	D	5,875	500	500	500	500	500	0	8,375
	D	229	0	0	0	0	0	0	229

TRANSPORTATION PLANNING

MPO Project No:	DT2521801
LRTP Ref:	5-5
County:	MIAMI-DADE
Roadway ID:	
Lanes Exist:	
Lanes Improved:	
Lanes Added:	
Project Length:	
District:	6

Project Description: **TRANSPORTATION STATISTICS SUPPORT #2**

Type of Work: **TRANSPORTATION STATISTICS** SIS or Non-SIS: **No**

Extra Description:

PHASE :	Funding Source	<2017	2016 - 2017	2017 - 2018	2018 - 2019	2019 - 2020	2020 - 2021	>2021	All Years
		Proposed Funding (in $000s)							
	SU	500	0	0	0	0	0	0	500
	SU	1,800	0	0	0	0	0	0	1,800
	SU	750	0	0	0	0	0	0	750
	SU	893	0	0	0	0	0	0	893
PLANNING	**Total**	**10,047**	**500**	**500**	**500**	**500**	**500**	**0**	**12,547**

RESPONSIBLE AGENCY: **Florida Department of Transportation District 6**

Item Segment TOTAL ALL Years ALL Phases: $12,547

Item Number: 252180 **Item TOTAL ALL Years ALL Phases ALL Segments: $12,547**

MPO Project No:	DT4034871
LRTP Ref:	5-5
County:	DIST/ST-WIDE
Roadway ID:	
Lanes Exist:	
Lanes Improved:	
Lanes Added:	
Project Length:	
District:	6

Project Description: **HPR PROGRAM TRANSPORTATION PLANNING ACTIVITIES**

Type of Work: **TRANSPORTATION PLANNING** SIS or Non-SIS: **No**

Extra Description:

PHASE :	Funding Source	<2017	2016 - 2017	2017 - 2018	2018 - 2019	2019 - 2020	2020 - 2021	>2021	All Years
		Proposed Funding (in $000s)							
	D	15	0	0	0	0	0	0	15
	D	4	0	0	0	0	0	0	4
	D	524	44	49	55	61	67	0	800

TRANSPORTATION PLANNING

MPO Project No:	DT4034871
LRTP Ref:	5-5
County:	DIST/ST-WIDE
Roadway ID:	
Lanes Exist:	
Lanes Improved:	
Lanes Added:	
Project Length:	
District:	6

Project Description: **HPR PROGRAM TRANSPORTATION PLANNING ACTIVITIES**

Type of Work: **TRANSPORTATION PLANNING**

SIS or Non-SIS: **No**

Extra Description:

PHASE :	Funding Source	Proposed Funding (in $000s) <2017	2016 - 2017	2017 - 2018	2018 - 2019	2019 - 2020	2020 - 2021	>2021	All Years
	D	0	0	0	0	0	0	0	0
	D	1	0	0	0	0	0	0	1
	D	1	0	0	0	0	0	0	1
	D	2	0	0	0	0	0	0	2
	HP	849	0	0	0	0	0	0	849
	HP	15	0	0	0	0	0	0	15
	HP	1,346	0	0	0	0	0	0	1,346
	HP	940	0	0	0	0	0	0	940
	HP	5,297	755	779	803	828	822	0	9,284
	HP	816	0	0	0	0	0	0	816
	HP	1,057	0	0	0	0	0	0	1,057
	HP	1,160	0	0	0	0	0	0	1,160
	HPAC	887	0	0	0	0	0	0	887
	HPAC	626	0	0	0	0	0	0	626
PLANNING	**Total**	**13,540**	**799**	**828**	**858**	**889**	**889**	**0**	**17,803**

RESPONSIBLE AGENCY: **Florida Department of Transportation District 6**

Item Segment TOTAL ALL Years ALL Phases: $17,803

Item Number: 403487

Item TOTAL ALL Years ALL Phases ALL Segments: $17,835

TRANSPORTATION PLANNING

MPO Project No: DT4034872
LRTP Ref: 5-5
County: DIST/ST-WIDE
Roadway ID:
Lanes Exist:
Lanes Improved:
Lanes Added:
Project Length:
District: 6

Project Description: **HPF PROGRAM TRANSPORTATION PLANNING**

Type of Work: **TRANSPORTATION PLANNING** SIS or Non-SIS: **No**

Extra Description:

PHASE :	Funding Source	Proposed Funding (in $000s) <2017	2016 - 2017	2017 - 2018	2018 - 2019	2019 - 2020	2020 - 2021	>2021	All Years
		32	0	0	0	0	0	0	32
PLANNING	**Total**	**32**	**0**	**0**	**0**	**0**	**0**	**0**	**32**

RESPONSIBLE AGENCY: **Florida Department of Transportation District 6**

Item Segment TOTAL ALL Years ALL Phases: $32

Item Number: 403487 **Item TOTAL ALL Years ALL Phases ALL Segments: $17,835**

MPO Project No: DT4034881
LRTP Ref: 5-5
County: DIST/ST-WIDE
Roadway ID:
Lanes Exist:
Lanes Improved:
Lanes Added:
Project Length:
District: 6

Project Description: **HPR PROGRAM DATA COLLECTION ACTIVITIES**

Type of Work: **TRANSPORTATION STATISTICS** SIS or Non-SIS: **No**

Extra Description:

PHASE :	Funding Source	Proposed Funding (in $000s) <2017	2016 - 2017	2017 - 2018	2018 - 2019	2019 - 2020	2020 - 2021	>2021	All Years
	D	2	0	0	0	0	0	0	2
	D	1	0	0	0	0	0	0	1
	D	0	0	0	0	0	0	0	0
	D	21	20	20	20	20	20	0	121
	HP	192	0	0	0	0	0	0	192
	HP	173	0	0	0	0	0	0	173

TRANSPORTATION PLANNING

MPO Project No:	DT4034881
LRTP Ref:	5-5
County:	DIST/ST-WIDE
Roadway ID:	
Lanes Exist:	
Lanes Improved:	
Lanes Added:	
Project Length:	
District:	6

Project Description: **HPR PROGRAM DATA COLLECTION ACTIVITIES**

Type of Work: **TRANSPORTATION STATISTICS**

SIS or Non-SIS: **No**

Extra Description:

PHASE :	Funding Source	Proposed Funding (in $000s) <2017	2016 - 2017	2017 - 2018	2018 - 2019	2019 - 2020	2020 - 2021	>2021	All Years
	HP	208	0	0	0	0	0	0	208
	HP	131	0	0	0	0	0	0	131
	HP	87	0	0	0	0	0	0	87
	HP	74	0	0	0	0	0	0	74
	HP	1,578	224	225	225	226	252	0	2,730
	HPAC	68	0	0	0	0	0	0	68
	HPAC	61	0	0	0	0	0	0	61
PLANNING	**Total**	**2,596**	**244**	**245**	**245**	**246**	**272**	**0**	**3,848**

RESPONSIBLE AGENCY: **Florida Department of Transportation District 6**

Item Segment TOTAL ALL Years ALL Phases: $3,848

Item Number: 403488

Item TOTAL ALL Years ALL Phases ALL Segments: $3,848

TRANSPORTATION PLANNING

MPO Project No:	DT4034891
LRTP Ref:	5-5
County:	DIST/ST-WIDE
Roadway ID:	
Lanes Exist:	
Lanes Improved:	
Lanes Added:	
Project Length:	
District:	6

Project Description: **HPR PROGRAM SYSTEMS PLANNING ACTIVITIES**

Type of Work: **TRANSPORTATION PLANNING**

SIS or Non-SIS: **No**

Extra Description:

PHASE :	Funding Source	Proposed Funding (in $000s) <2017	2016 - 2017	2017 - 2018	2018 - 2019	2019 - 2020	2020 - 2021	>2021	All Years
	D	0	0	0	0	0	0	0	0
	D	120	30	30	30	30	30	0	270
	HP	44	0	0	0	0	0	0	44
	HP	46	0	0	0	0	0	0	46
	HP	59	0	0	0	0	0	0	59
	HP	24	0	0	0	0	0	0	24
	HP	32	0	0	0	0	0	0	32
	HP	22	0	0	0	0	0	0	22
	HP	2,056	300	300	300	300	300	0	3,556
	HPAC	12	0	0	0	0	0	0	12
	HPAC	7	0	0	0	0	0	0	7
PLANNING	**Total**	**2,422**	**330**	**330**	**330**	**330**	**330**	**0**	**4,072**

RESPONSIBLE AGENCY: **Florida Department of Transportation District 6**

Item Segment TOTAL ALL Years ALL Phases: $4,072

Item Number: 403489

Item TOTAL ALL Years ALL Phases ALL Segments: $4,072

TRANSPORTATION PLANNING

MPO Project No: DT4081991
LRTP Ref: C-6
County: DIST/ST-WIDE
Roadway ID:
Lanes Exist:
Lanes Improved:
Lanes Added:
Project Length:
District: 6

Project Description: **TRANSPORTATION STATISTICS SUPPORT #3**

Type of Work: **URBAN CORRIDOR IMPROVEMENTS** SIS or Non-SIS: **No**

Extra Description:

PHASE :	Funding Source	Proposed Funding (in $000s) <2017	2016 - 2017	2017 - 2018	2018 - 2019	2019 - 2020	2020 - 2021	>2021	All Years
	D	6,677	500	700	500	500	500	0	9,377
PLANNING	**Total**	**6,677**	**500**	**700**	**500**	**500**	**500**	**0**	**9,377**

RESPONSIBLE AGENCY: **Florida Department of Transportation District 6** **Item Segment TOTAL ALL Years ALL Phases: $9,377**

Item Number: 408199 **Item TOTAL ALL Years ALL Phases ALL Segments: $9,377**

MPO Project No: DT4132211
LRTP Ref: 5-5
County: DIST/ST-WIDE
Roadway ID:
Lanes Exist:
Lanes Improved:
Lanes Added:
Project Length:
District: 6

Project Description: **TRANSPORTATION SYSTEMS GIS DATA DEVELOPMENT AND MAPPING**

Type of Work: **TRANSPORTATION STATISTICS** SIS or Non-SIS: **No**

Extra Description:

PHASE :	Funding Source	Proposed Funding (in $000s) <2017	2016 - 2017	2017 - 2018	2018 - 2019	2019 - 2020	2020 - 2021	>2021	All Years
	D	5,340	170	250	250	250	250	0	6,510
PLANNING	**Total**	**5,340**	**170**	**250**	**250**	**250**	**250**	**0**	**6,510**

RESPONSIBLE AGENCY: **Florida Department of Transportation District 6** **Item Segment TOTAL ALL Years ALL Phases: $6,510**

Item Number: 413221 **Item TOTAL ALL Years ALL Phases ALL Segments: $8,215**

TRANSPORTATION PLANNING

MPO Project No:	DT4210531
LRTP Ref:	5-5
County:	DIST/ST-WIDE
Roadway ID:	
Lanes Exist:	
Lanes Improved:	
Lanes Added:	
Project Length:	
District:	6

Project Description: **DISTRICTWIDE PLANNING AND PD&E SUPPORT**

Type of Work: **TRANSPORTATION PLANNING** SIS or Non-SIS: **No**

Extra Description:

PHASE :	Funding Source	Proposed Funding (in $000s) <2017	2016 - 2017	2017 - 2018	2018 - 2019	2019 - 2020	2020 - 2021	>2021	All Years
		2,366	0	0	0	0	0	0	2,366
PLANNING	**Total**	**2,366**	**0**	**0**	**0**	**0**	**0**	**0**	**2,366**

RESPONSIBLE AGENCY: **Florida Department of Transportation District 6** **Item Segment TOTAL ALL Years ALL Phases: $2,366**

Item Number: 421053 **Item TOTAL ALL Years ALL Phases ALL Segments: $11,091**

MPO Project No:	DT4210532
LRTP Ref:	5-5
County:	DIST/ST-WIDE
Roadway ID:	
Lanes Exist:	
Lanes Improved:	
Lanes Added:	
Project Length:	
District:	6

Project Description: **DISTRICTWIDE PLANNING AND PD&E SUPPORT**

Type of Work: **GEOGRAPHIC INFO. SYSTEMS** SIS or Non-SIS: **No**

Extra Description:

PHASE :	Funding Source	Proposed Funding (in $000s) <2017	2016 - 2017	2017 - 2018	2018 - 2019	2019 - 2020	2020 - 2021	>2021	All Years
		34	0	0	0	0	0	0	34
PLANNING	**Total**	**34**	**0**	**0**	**0**	**0**	**0**	**0**	**34**

RESPONSIBLE AGENCY: **Florida Department of Transportation District 6** **Item Segment TOTAL ALL Years ALL Phases: $34**

Item Number: 421053 **Item TOTAL ALL Years ALL Phases ALL Segments: $11,091**

TRANSPORTATION PLANNING

MPO Project No: DT4210533
LRTP Ref: 5-5
County: DIST/ST-WIDE
Roadway ID:
Lanes Exist:
Lanes Improved:
Lanes Added:
Project Length:
District: 6

Project Description: **DISTRICTWIDE INTERMODAL SYSTEMS PLANNING**

Type of Work: **TRANSPORTATION PLANNING**

SIS or Non-SIS: **No**

Extra Description:

PHASE :	Funding Source	Proposed Funding (in $000s) <2017	2016 - 2017	2017 - 2018	2018 - 2019	2019 - 2020	2020 - 2021	>2021	All Years
	D	3,225	450	550	500	500	500	0	5,725
PLANNING	**Total**	**3,225**	**450**	**550**	**500**	**500**	**500**	**0**	**5,725**

RESPONSIBLE AGENCY: **Florida Department of Transportation District 6**

Item Segment TOTAL ALL Years ALL Phases: $5,725

Item Number: 421053 **Item TOTAL ALL Years ALL Phases ALL Segments: $11,091**

MPO Project No: DT4210534
LRTP Ref: 5-5
County: DIST/ST-WIDE
Roadway ID:
Lanes Exist:
Lanes Improved:
Lanes Added:
Project Length:
District: 6

Project Description: **DISTRICTWIDE COMPLETE STREETS CONTRACT**

Type of Work: **TRANSPORTATION PLANNING**

SIS or Non-SIS: **No**

Extra Description:

PHASE :	Funding Source	Proposed Funding (in $000s) <2017	2016 - 2017	2017 - 2018	2018 - 2019	2019 - 2020	2020 - 2021	>2021	All Years
	D	466	450	550	500	500	500	0	2,966
PLANNING	**Total**	**466**	**450**	**550**	**500**	**500**	**500**	**0**	**2,966**

RESPONSIBLE AGENCY: **FDOT**

Item Segment TOTAL ALL Years ALL Phases: $2,966

Item Number: 421053 **Item TOTAL ALL Years ALL Phases ALL Segments: $11,091**

TRANSPORTATION PLANNING

MPO Project No:	DT4276051
LRTP Ref:	5-5
County:	MIAMI-DADE
Roadway ID:	
Lanes Exist:	
Lanes Improved:	
Lanes Added:	
Project Length:	
District:	6

Project Description: **MIAMI-DADE MPO UPWP FY 2014/2015 & 2015/16 PL**

Type of Work: **TRANSPORTATION PLANNING** SIS or Non-SIS: **No**

Extra Description:

PHASE :	Funding Source	Proposed Funding (in $000s) <2017	2016 - 2017	2017 - 2018	2018 - 2019	2019 - 2020	2020 - 2021	>2021	All Years
		4,740	0	0	0	0	0	0	4,740
		869	0	0	0	0	0	0	869
PLANNING	**Total**	**5,609**	**0**	**0**	**0**	**0**	**0**	**0**	**5,609**

RESPONSIBLE AGENCY: **MIAMI DADE MPO**

Item Segment TOTAL ALL Years ALL Phases: $5,609

Item Number: 427605 **Item TOTAL ALL Years ALL Phases ALL Segments: $16,734**

MPO Project No:	DT4276052
LRTP Ref:	5-5
County:	MIAMI-DADE
Roadway ID:	
Lanes Exist:	
Lanes Improved:	
Lanes Added:	
Project Length:	
District:	6

Project Description: **MIAMI-DADE MPO UPWP FY 2016/2017 & 2017/2018 PL**

Type of Work: **TRANSPORTATION PLANNING** SIS or Non-SIS: **No**

Extra Description:

PHASE :	Funding Source	Proposed Funding (in $000s) <2017	2016 - 2017	2017 - 2018	2018 - 2019	2019 - 2020	2020 - 2021	>2021	All Years
	LF	0	434	434	0	0	0	0	868
	PL	0	1,791	1,791	0	0	0	0	3,582
PLANNING	**Total**	**0**	**2,225**	**2,225**	**0**	**0**	**0**	**0**	**4,450**

RESPONSIBLE AGENCY: **MIAMI DADE MPO**

Item Segment TOTAL ALL Years ALL Phases: $4,450

Item Number: 427605 **Item TOTAL ALL Years ALL Phases ALL Segments: $16,734**

TRANSPORTATION PLANNING

MPO Project No:	DT4276053
LRTP Ref:	5-5
County:	MIAMI-DADE
Roadway ID:	
Lanes Exist:	
Lanes Improved:	
Lanes Added:	
Project Length:	
District:	6

Project Description: **MIAMI-DADE MPO UPWP FY 2018/2019 & 2019/2020**

Type of Work: **TRANSPORTATION PLANNING** SIS or Non-SIS: **No**

Extra Description:

PHASE :	Funding Source	<2017	2016 - 2017	2017 - 2018	2018 - 2019	2019 - 2020	2020 - 2021	>2021	All Years
		Proposed Funding (in $000s)							
	LF	0	0	0	434	434	0	0	868
	PL	0	0	0	1,791	1,791	0	0	3,582
PLANNING	Total	0	0	0	2,225	2,225	0	0	4,450

RESPONSIBLE AGENCY: **MIAMI DADE MPO**

Item Segment TOTAL ALL Years ALL Phases: $4,450

Item Number: 427605 **Item TOTAL ALL Years ALL Phases ALL Segments: $16,734**

MPO Project No:	DT4276054
LRTP Ref:	5-5
County:	MIAMI-DADE
Roadway ID:	
Lanes Exist:	
Lanes Improved:	
Lanes Added:	
Project Length:	
District:	6

Project Description: **MIAMI-DADE MPO UPWP FY 2020/2021 & 2021/2022**

Type of Work: **TRANSPORTATION PLANNING** SIS or Non-SIS: **No**

Extra Description:

PHASE :	Funding Source	<2017	2016 - 2017	2017 - 2018	2018 - 2019	2019 - 2020	2020 - 2021	>2021	All Years
		Proposed Funding (in $000s)							
	LF	0	0	0	0	0	434	0	434
	PL	0	0	0	0	0	1,791	0	1,791
PLANNING	Total	0	0	0	0	0	2,225	0	2,225

RESPONSIBLE AGENCY: **Miami-Dade Aviation Department**

Item Segment TOTAL ALL Years ALL Phases: $2,225

Item Number: 427605 **Item TOTAL ALL Years ALL Phases ALL Segments: $16,734**

TRANSPORTATION PLANNING

MPO Project No:	DT4280441
LRTP Ref:	5-5
County:	MIAMI-DADE
Roadway ID:	
Lanes Exist:	
Lanes Improved:	
Lanes Added:	
Project Length:	
District:	6

Project Description: **PLEMO OPERATING FUND NON-PROJECT SPECIFIC CONSULTANT TASKS**

Type of Work: **TRANSPORTATION PLANNING**

SIS or Non-SIS: **No**

Extra Description:

PHASE :	Funding Source	Proposed Funding (in $000s) <2017	2016 - 2017	2017 - 2018	2018 - 2019	2019 - 2020	2020 - 2021	>2021	All Years
	D	734	183	183	183	183	183	0	1,649
PLANNING	**Total**	**734**	**183**	**183**	**183**	**183**	**183**	**0**	**1,649**

RESPONSIBLE AGENCY: **Florida Department of Transportation District 6**

Item Segment TOTAL ALL Years ALL Phases: $1,649

Item Number: 428044 **Item TOTAL ALL Years ALL Phases ALL Segments: $1,649**

MPO Project No:	DT4324511
LRTP Ref:	5-5
County:	DIST/ST-WIDE
Roadway ID:	
Lanes Exist:	
Lanes Improved:	
Lanes Added:	
Project Length:	
District:	6

Project Description: **DISTRICTWIDE PUBLIC TRANSPORTATION CONSULTANT SERVICES**

Type of Work: **PTO STUDIES**

SIS or Non-SIS: **No**

Extra Description:

PHASE :	Funding Source	Proposed Funding (in $000s) <2017	2016 - 2017	2017 - 2018	2018 - 2019	2019 - 2020	2020 - 2021	>2021	All Years
	D	0	300	300	300	300	500	0	1,700
PLANNING	**Total**	**0**	**300**	**300**	**300**	**300**	**500**	**0**	**1,700**

RESPONSIBLE AGENCY: **Florida Department of Transportation District 6**

Item Segment TOTAL ALL Years ALL Phases: $1,700

Item Number: 432451 **Item TOTAL ALL Years ALL Phases ALL Segments: $4,022**

TRANSPORTATION PLANNING

MPO Project No:	DT4324512
LRTP Ref:	5-5
County:	DIST/ST-WIDE
Roadway ID:	
Lanes Exist:	
Lanes Improved:	
Lanes Added:	
Project Length:	
District:	6

Project Description: **DISTRICTWIDE FREIGHT LOGISTICS & PASSENGER OPS CONSULTANT SERVICES**

Type of Work: **PTO STUDIES**

SIS or Non-SIS: **No**

Extra Description:

PHASE :	Funding Source	Proposed Funding (in $000s)							
		<2017	2016 - 2017	2017 - 2018	2018 - 2019	2019 - 2020	2020 - 2021	>2021	All Years
	D	1,150	272	0	300	400	200	0	2,322
PLANNING	**Total**	**1,150**	**272**	**0**	**300**	**400**	**200**	**0**	**2,322**

RESPONSIBLE AGENCY: **Florida Department of Transportation District 6**

Item Segment TOTAL ALL Years ALL Phases: $2,322

Item Number: 432451

Item TOTAL ALL Years ALL Phases ALL Segments: $4,022

TRANSPORTATION PLANNING

MPO Project No:	DT4330572
LRTP Ref:	5-5
County:	DIST/ST-WIDE
Roadway ID:	
Lanes Exist:	
Lanes Improved:	
Lanes Added:	
Project Length:	
District:	6

Project Description: **DISTRICTWIDE PUBLIC TRANSPORTATION CONSULTANT SERVICES**

Type of Work: **PTO STUDIES**

SIS or Non-SIS: **No**

Extra Description:

PHASE :	Funding Source	Proposed Funding (in $000s) <2017	2016 - 2017	2017 - 2018	2018 - 2019	2019 - 2020	2020 - 2021	>2021	All Years
	D	0	500	500	500	500	500	0	2,500
PLANNING	**Total**	**0**	**500**	**500**	**500**	**500**	**500**	**0**	**2,500**

RESPONSIBLE AGENCY: **Florida Department of Transportation District 6**

Item Segment TOTAL ALL Years ALL Phases: $2,500

Item Number: 433057 **Item TOTAL ALL Years ALL Phases ALL Segments: $5,050**

Yearly Totals	$70,147	$7,673	$7,861	$7,891	$8,023	$8,049	$0	$109,644
TRANSPORTATION PLANNING				*5 Year TIP Total*				*$39,497*

TOTAL COSTS - ALL PROJECTS

Yearly Totals	$5,400,337	$1,478,808	$1,086,066	$859,648	$498,155	$412,066	$2,839,163	$12,574,243
Florida Department of Transportation				*5 Year TIP Total*				*$4,334,743*

THIS PAGE INTENTIONALLY LEFT BLANK

TRANSPORTATION IMPROVEMENT PROGRAM (TIP)

PART TWO: 5-YEAR PROJECT LISTING
Florida's Turnpike Enterprise

THIS PAGE INTENTIONALLY LEFT BLANK

Fiscal Years 2016/2017 - 2020/2021 Transportation Improvement Program

Florida's Turnpike Enterprise

Florida Department of Transportation

Florida's Turnpike Enterprise is an agency of the Florida Department of Transportation, overseeing a 460 mile system of limited access toll highways. The Turnpike Mainline reaches from North Miami to a junction with Interstate 75 in north central Florida. The Mainline extends through the counties of Miami-Dade, Broward, Palm Beach, Martin, St. Lucie, Indian River, Okeechobee, Osceola, Orange, Lake and Sumter. The Turnpike System includes the 47 mile Homestead Extension in Miami-Dade and Broward Counties; among other facilities statewide.

Florida's Turnpike is a user-financed system that uses toll revenues, service plaza sales revenue, and bonds to pay for new construction and maintenance of the entire system. The Turnpike does not receive traditional gas tax revenue.

Miami-Dade County Turnpike Planned Projects

- Widen 13 miles of Homestead Extension (SR 821) in Miami-Dade County
  - From SR 836 to NW 106th Street (6 to 10 lanes including express lanes)
  - From NW 106th Street to I-75 (6 to 10 lanes including express lanes)
- Interchange improvements at the following locations:
  - HEFT/Hainlin Mill Drive Interchange
  - Golden Glades Interchange
- Turnpike maintenance and enhancement projects:
  - Bridge Painting of Flyovers at NW 199th Street/Stadium Interchange

THIS PAGE INTENTIONALLY LEFT BLANK

Florida's Turnpike Enterprise
Tentative Five-Year Work Program - FY 2016/17 thru FY 2020/21
Summary of Projects in FDOT District Six

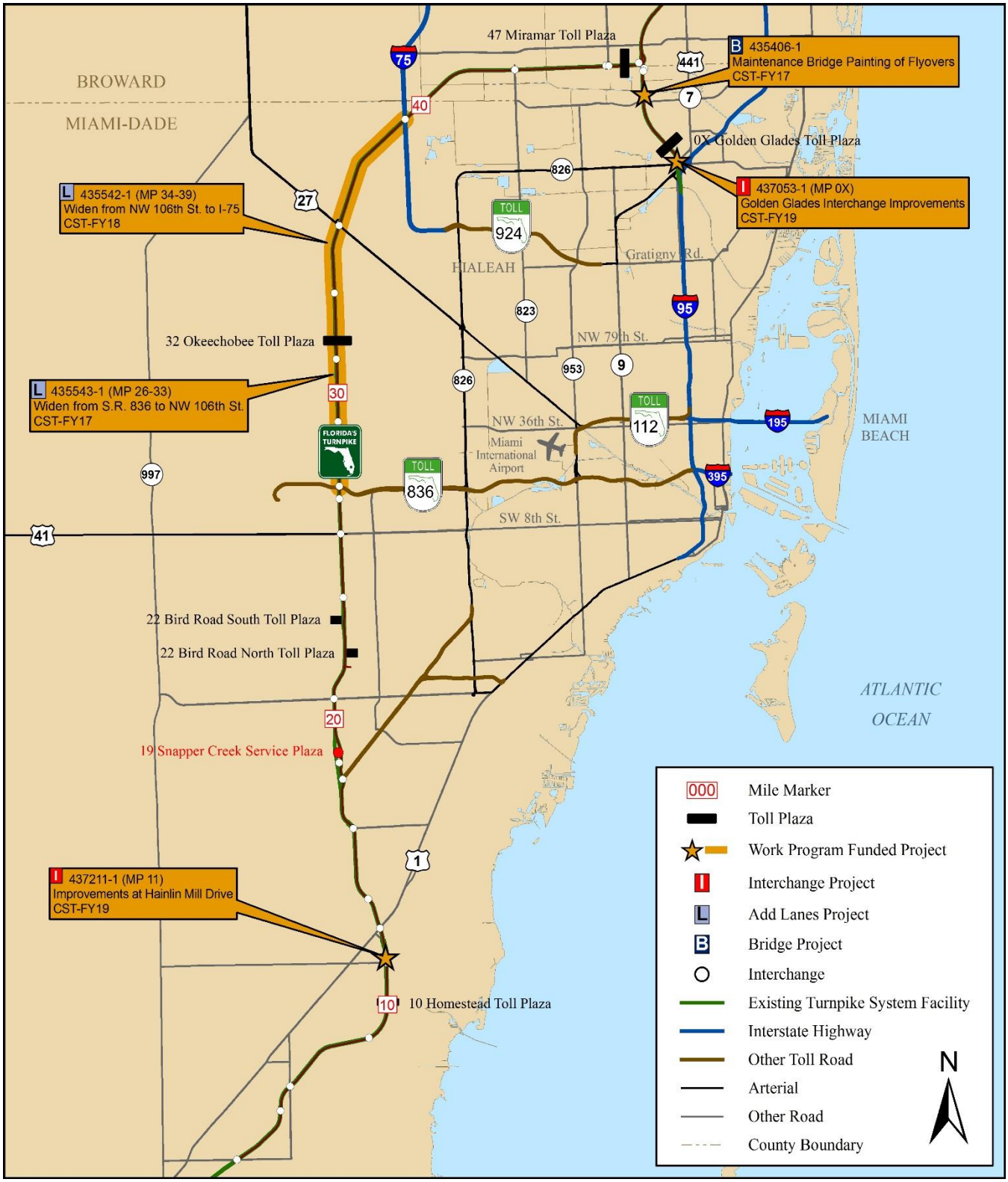

THIS PAGE INTENTIONALLY LEFT BLANK

TURNPIKE

MPO Project No:	TP4060961
LRTP Ref.:	NA
County:	MIAMI-DADE
Roadway ID:	87471000
Lanes Exist:	3
Lanes Improved:	1
Lanes Added:	3
Project Length:	4.927
District:	6

Project Description: **WIDEN HEFT- N OF EUREKA TO S OF KILLIAN PKWY (MP 14.5-19.4) INC EXP LANE**

Type of Work: **ADD LANES & RECONSTRUCT**

		Proposed Funding (in $000s)							
PHASE :	Funding Source	<2017	2016 - 2017	2017 - 2018	2018 - 2019	2019 - 2020	2020 - 2021	>2021	All Years
	LF	10,000	0	0	0	0	0	0	10,000
	LFU	7,557	0	0	0	0	0	0	7,557
	PKBD	144,736	0	0	0	0	0	0	144,736
	PKYI	2,716	0	0	0	0	0	0	2,716
DESIGN/BUILD	**Total**	**165,009**	**0**	**0**	**0**	**0**	**0**	**0**	**165,009**
	PKBD	0	5,000	0	0	0	0	0	5,000
ALTERNATIVE CONTRACTING INCENTIVES	**Total**	**0**	**5,000**	**0**	**0**	**0**	**0**	**0**	**5,000**
	PKYI	2,870	0	0	0	0	0	0	2,870
PROJECT DEVELOPMENT AND ENVIRONMENTAL	**Total**	**2,870**	**0**	**0**	**0**	**0**	**0**	**0**	**2,870**
	PKYI	20,491	0	0	0	0	0	0	20,491
PLANNING AND DESIGN	**Total**	**20,491**	**0**	**0**	**0**	**0**	**0**	**0**	**20,491**
	PKYI	2	0	0	0	0	0	0	2
RIGHT OF WAY	**Total**	**2**	**0**	**0**	**0**	**0**	**0**	**0**	**2**
	LFU	615	0	0	0	0	0	0	615

***Project is not funded in LRTP and will require a LRTP amendment.
***Project was funded in a previous TIP.

TURNPIKE

MPO Project No:	TP4060961
LRTP Ref.:	NA
County:	MIAMI-DADE
Roadway ID:	87471000
Lanes Exist:	3
Lanes Improved:	1
Lanes Added:	3
Project Length:	4.927
District:	6

Project Description: **WIDEN HEFT- N OF EUREKA TO S OF KILLIAN PKWY (MP 14.5-19.4) INC EXP LANE**

Type of Work: **ADD LANES & RECONSTRUCT**

		Proposed Funding (in $000s)							
PHASE :	Funding Source	<2017	2016 - 2017	2017 - 2018	2018 - 2019	2019 - 2020	2020 - 2021	>2021	All Years
	PKYI	686	0	0	0	0	0	0	686
RAILROAD & UTILITIES	**Total**	**1,301**	**0**	**0**	**0**	**0**	**0**	**0**	**1,301**

RESPONSIBLE AGENCY: **Turnpike Enterprise**

Item Segment TOTAL ALL Years ALL Phases: **$194,673**

Item Number: **406096** **Item TOTAL ALL Years ALL Phases All Segments:** **$194,998**

***Project is not funded in LRTP and will require a LRTP amendment.
***Project was funded in a previous TIP.

TURNPIKE

MPO Project No:	TP4060963
LRTP Ref.:	NA
County:	MIAMI-DADE
Roadway ID:	87471000
Lanes Exist:	7
Lanes Improved:	
Lanes Added:	7
Project Length:	4.000
District:	6

Project Description: **THERMOPLASTIC FOR WIDEN HEFT FROM N OF EUREKA TO S OF KILLIAN**

Type of Work: **SIGNING/PAVEMENT MARKINGS**

PHASE :	Funding Source	Proposed Funding (in $000s) <2017	2016 - 2017	2017 - 2018	2018 - 2019	2019 - 2020	2020 - 2021	>2021	All Years
	PKYI	0	325	0	0	0	0	0	325
CONSTRUCTION	**Total**	**0**	**325**	**0**	**0**	**0**	**0**	**0**	**325**

RESPONSIBLE AGENCY: **Turnpike Enterprise**

Item Segment TOTAL ALL Years ALL Phases: $325

Item Number: 406096 **Item TOTAL ALL Years ALL Phases All Segments: $194,998**

MPO Project No:	TP4150511
LRTP Ref.:	6-12
County:	MIAMI-DADE
Roadway ID:	87471000
Lanes Exist:	3
Lanes Improved:	2
Lanes Added:	3
Project Length:	2.473
District:	6

Project Description: **WIDEN HEFT - S OF KILLIAN PKWY TO N OF SW 72 ST (MP 19.4-21.87) INC EXP LANE**

Type of Work: **ADD LANES & RECONSTRUCT**

PHASE :	Funding Source	Proposed Funding (in $000s) <2017	2016 - 2017	2017 - 2018	2018 - 2019	2019 - 2020	2020 - 2021	>2021	All Years
		83,203	0	0	0	0	0	0	83,203
DESIGN/BUILD	**Total**	**83,203**	**0**	**0**	**0**	**0**	**0**	**0**	**83,203**
		100	0	0	0	0	0	0	100
ENVIRONMENTAL	**Total**	**100**	**0**	**0**	**0**	**0**	**0**	**0**	**100**

***Project is not funded in LRTP and will require a LRTP amendment.
***Project was funded in a previous TIP.

TURNPIKE

MPO Project No:	TP4150511
LRTP Ref.:	6-12
County:	MIAMI-DADE
Roadway ID:	87471000
Lanes Exist:	3
Lanes Improved:	2
Lanes Added:	3
Project Length:	2.473
District:	6

Project Description: **WIDEN HEFT - S OF KILLIAN PKWY TO N OF SW 72 ST (MP 19.4-21.87) INC EXP LANE**

Type of Work: **ADD LANES & RECONSTRUCT**

PHASE :	Funding Source	Proposed Funding (in $000s) <2017	2016 - 2017	2017 - 2018	2018 - 2019	2019 - 2020	2020 - 2021	>2021	All Years
		3,347	0	0	0	0	0	0	3,347
PROJECT DEVELOPMENT AND ENVIRONMENTAL	Total	**3,347**	**0**	**0**	**0**	**0**	**0**	**0**	**3,347**
		10	0	0	0	0	0	0	10
		9,302	0	0	0	0	0	0	9,302
PLANNING AND DESIGN	Total	**9,312**	**0**	**0**	**0**	**0**	**0**	**0**	**9,312**
		0	0	0	0	0	0	0	0
RIGHT OF WAY	Total	**0**	**0**	**0**	**0**	**0**	**0**	**0**	**0**

RESPONSIBLE AGENCY: **Turnpike Enterprise**

Item Segment TOTAL ALL Years ALL Phases: **$95,962**

Item Number: **415051** **Item TOTAL ALL Years ALL Phases All Segments:** **$229,514**

***Project is not funded in LRTP and will require a LRTP amendment.
***Project was funded in a previous TIP.

TURNPIKE

MPO Project No:	TP4150512
LRTP Ref.:	6-12
County:	MIAMI-DADE
Roadway ID:	87471000
Lanes Exist:	8
Lanes Improved:	
Lanes Added:	
Project Length:	1.432
District:	6

Project Description: **THERMO FOR WIDEN HEFT** **FROM S OF KILLIAN PKWY** **TO N OF SW72 ST**

Type of Work: **SIGNING/PAVEMENT MARKINGS**

PHASE :	Funding Source	Proposed Funding (in $000s) <2017	2016 - 2017	2017 - 2018	2018 - 2019	2019 - 2020	2020 - 2021	>2021	All Years
	PKYI	0	0	298	0	0	0	0	298
CONSTRUCTION	**Total**	**0**	**0**	**298**	**0**	**0**	**0**	**0**	**298**

RESPONSIBLE AGENCY: **Turnpike Enterprise**

Item Segment TOTAL ALL Years ALL Phases: $298

Item Number: 415051 **Item TOTAL ALL Years ALL Phases All Segments: $229,514**

MPO Project No:	TP4150513
LRTP Ref.:	6-12
County:	MIAMI-DADE
Roadway ID:	87471000
Lanes Exist:	7
Lanes Improved:	
Lanes Added:	
Project Length:	1.432
District:	6

Project Description: **LANDSCAPING FOR HEFT WIDEN** **FROM S OF KILLIAN PKWY** **TO N OF SW72 ST**

Type of Work: **LANDSCAPING**

PHASE :	Funding Source	Proposed Funding (in $000s) <2017	2016 - 2017	2017 - 2018	2018 - 2019	2019 - 2020	2020 - 2021	>2021	All Years
		0	0	0	0	0	0	1,903	1,903
CONSTRUCTION	**Total**	**0**	**0**	**0**	**0**	**0**	**0**	**1,903**	**1,903**

RESPONSIBLE AGENCY: **Turnpike Enterprise**

Item Segment TOTAL ALL Years ALL Phases: $1,903

Item Number: 415051 **Item TOTAL ALL Years ALL Phases All Segments: $229,514**

***Project is not funded in LRTP and will require a LRTP amendment.
***Project was funded in a previous TIP.

TURNPIKE

MPO Project No:	TP4150514
LRTP Ref.:	6-12
County:	MIAMI-DADE
Roadway ID:	87471000
Lanes Exist:	3
Lanes Improved:	2
Lanes Added:	3
Project Length:	3.063
District:	6

Project Description: **WIDEN HEFT, BIRD RD - SR836(MP23.8-26)(6 TO 10 LANES) INC. EXPRESS LAN**

Type of Work: **ADD LANES & RECONSTRUCT**

		Proposed Funding (in $000s)							
PHASE :	Funding Source	<2017	2016 - 2017	2017 - 2018	2018 - 2019	2019 - 2020	2020 - 2021	>2021	All Years
		122,186	0	0	0	0	0	0	122,186
DESIGN/BUILD	Total	122,186	0	0	0	0	0	0	122,186
		6,058	0	0	0	0	0	0	6,058
PLANNING AND DESIGN	Total	6,058	0	0	0	0	0	0	6,058
		143	0	0	0	0	0	0	143
		107	0	0	0	0	0	0	107
RAILROAD & UTILITIES	Total	250	0	0	0	0	0	0	250

RESPONSIBLE AGENCY: **Turnpike Enterprise**

Item Segment TOTAL ALL Years ALL Phases: **$128,494**

Item Number: **415051** **Item TOTAL ALL Years ALL Phases All Segments:** **$229,514**

***Project is not funded in LRTP and will require a LRTP amendment.
***Project was funded in a previous TIP.

TURNPIKE

MPO Project No:	TP4150515
LRTP Ref.:	6-12
County:	MIAMI-DADE
Roadway ID:	87471000
Lanes Exist:	7
Lanes Improved:	
Lanes Added:	
Project Length:	3.063
District:	6

Project Description: **THERMOPLASTIC FOR WIDEN HEFT** **FROM BIRD RD** **TO SR 836**

Type of Work: **SIGNING/PAVEMENT MARKINGS**

PHASE :	Funding Source	Proposed Funding (in $000s) <2017	2016 - 2017	2017 - 2018	2018 - 2019	2019 - 2020	2020 - 2021	>2021	All Years
	PKYI	0	0	335	0	0	0	0	335
CONSTRUCTION	**Total**	**0**	**0**	**335**	**0**	**0**	**0**	**0**	**335**

RESPONSIBLE AGENCY: **Turnpike Enterprise**

Item Segment TOTAL ALL Years ALL Phases: $335

Item Number: 415051 **Item TOTAL ALL Years ALL Phases All Segments: $229,514**

MPO Project No:	TP4150516
LRTP Ref.:	6-12
County:	MIAMI-DADE
Roadway ID:	87471000
Lanes Exist:	7
Lanes Improved:	
Lanes Added:	
Project Length:	3.063
District:	6

Project Description: **LANDSCAPING FOR HEFT WIDENING** **FROM BIRD RD** **TO SR 836**

Type of Work: **LANDSCAPING**

PHASE :	Funding Source	Proposed Funding (in $000s) <2017	2016 - 2017	2017 - 2018	2018 - 2019	2019 - 2020	2020 - 2021	>2021	All Years
		0	0	0	0	0	0	2,514	2,514
CONSTRUCTION	**Total**	**0**	**0**	**0**	**0**	**0**	**0**	**2,514**	**2,514**

***Project is not funded in LRTP and will require a LRTP amendment.
***Project was funded in a previous TIP.

TURNPIKE

MPO Project No:	TP4150516
LRTP Ref.:	6-12
County:	MIAMI-DADE
Roadway ID:	87471000
Lanes Exist:	7
Lanes Improved:	
Lanes Added:	
Project Length:	3.063
District:	6

Project Description: **LANDSCAPING FOR HEFT WIDENING FROM BIRD RD TO SR 836**

Type of Work: **LANDSCAPING**

PHASE :	Funding Source	Proposed Funding (in $000s)							
		<2017	2016 - 2017	2017 - 2018	2018 - 2019	2019 - 2020	2020 - 2021	>2021	All Years
		8	0	0	0	0	0	0	8
PLANNING AND DESIGN	Total	8	0	0	0	0	0	0	8

RESPONSIBLE AGENCY: Turnpike Enterprise

Item Segment TOTAL ALL Years ALL Phases: $2,522

Item Number: 415051

Item TOTAL ALL Years ALL Phases All Segments: $229,514

***Project is not funded in LRTP and will require a LRTP amendment.
***Project was funded in a previous TIP.

TURNPIKE

MPO Project No:	TP4154621
LRTP Ref.:	
County:	MIAMI-DADE
Roadway ID:	
Lanes Exist:	
Lanes Improved:	
Lanes Added:	
Project Length:	1.000
District:	6

Project Description: **GOLDEN GLADES TOLL PLAZA - NOISE WALLS (ON MAINLINE SPUR - MP 0X)**

Type of Work: **TOLL PLAZA**

PHASE :	Funding Source	Proposed Funding (in $000s) <2017	2016 - 2017	2017 - 2018	2018 - 2019	2019 - 2020	2020 - 2021	>2021	All Years
		4,442	0	0	0	0	0	0	4,442
DESIGN/BUILD	Total	4,442	0	0	0	0	0	0	4,442
		136	0	0	0	0	0	0	136
PLANNING AND DESIGN	Total	136	0	0	0	0	0	0	136

RESPONSIBLE AGENCY: **FDOT**

Item Segment TOTAL ALL Years ALL Phases: $4,578

Item Number: 415462 **Item TOTAL ALL Years ALL Phases All Segments: $6,048**

MPO Project No:	TP4154623
LRTP Ref.:	
County:	MIAMI-DADE
Roadway ID:	
Lanes Exist:	
Lanes Improved:	
Lanes Added:	
Project Length:	0.916
District:	6

Project Description: **LANDSCAPING** **AT GOLDEN GLADES TOLL PLAZA**

Type of Work: **LANDSCAPING**

PHASE :	Funding Source	Proposed Funding (in $000s) <2017	2016 - 2017	2017 - 2018	2018 - 2019	2019 - 2020	2020 - 2021	>2021	All Years
		48	0	0	0	0	0	0	48
		299	0	0	0	0	0	0	299

***Project is not funded in LRTP and will require a LRTP amendment.
***Project was funded in a previous TIP.

TURNPIKE

MPO Project No: TP4154623
LRTP Ref.:
County: MIAMI-DADE
Roadway ID:
Lanes Exist:
Lanes Improved:
Lanes Added:
Project Length: 0.916
District: 6

Project Description: **LANDSCAPING** **AT GOLDEN GLADES TOLL PLAZA**

Type of Work: **LANDSCAPING**

PHASE :	Funding Source	Proposed Funding (in $000s) <2017	2016 - 2017	2017 - 2018	2018 - 2019	2019 - 2020	2020 - 2021	>2021	All Years
CONSTRUCTION	Total	347	0	0	0	0	0	0	347
		0	0	0	0	0	0	0	0
		183	0	0	0	0	0	0	183
PLANNING AND DESIGN	Total	183	0	0	0	0	0	0	183

RESPONSIBLE AGENCY: **FDOT**

Item Segment TOTAL ALL Years ALL Phases: $530

Item Number: 415462 **Item TOTAL ALL Years ALL Phases All Segments: $6,048**

MPO Project No: TP4154629
LRTP Ref.:
County: MIAMI-DADE
Roadway ID:
Lanes Exist:
Lanes Improved:
Lanes Added:
Project Length: 0.400
District: 6

Project Description: **DOLPHIN PLAZA RENOVATIONS AET 4C**

Type of Work: **TOLL PLAZA**

PHASE :	Funding Source	Proposed Funding (in $000s) <2017	2016 - 2017	2017 - 2018	2018 - 2019	2019 - 2020	2020 - 2021	>2021	All Years
	PKYI	0	938	0	0	0	0	0	938
CONSTRUCTION	Total	0	938	0	0	0	0	0	938

***Project is not funded in LRTP and will require a LRTP amendment.
***Project was funded in a previous TIP.

TURNPIKE

MPO Project No:	TP4154629
LRTP Ref.:	
County:	MIAMI-DADE
Roadway ID:	
Lanes Exist:	
Lanes Improved:	
Lanes Added:	
Project Length:	0.400
District:	6

Project Description: **DOLPHIN PLAZA RENOVATIONS AET 4C**

Type of Work: **TOLL PLAZA**

		Proposed Funding (in $000s)							
PHASE :	Funding Source	<2017	2016 - 2017	2017 - 2018	2018 - 2019	2019 - 2020	2020 - 2021	>2021	All Years
	PKYI	2	0	0	0	0	0	0	2
PLANNING AND DESIGN	**Total**	**2**	**0**	**0**	**0**	**0**	**0**	**0**	**2**

RESPONSIBLE AGENCY: **FDOT**

Item Segment TOTAL ALL Years ALL Phases: **$940**

Item Number: **415462** **Item TOTAL ALL Years ALL Phases All Segments:** **$6,048**

***Project is not funded in LRTP and will require a LRTP amendment.
***Project was funded in a previous TIP.

TURNPIKE

MPO Project No:	TP4154881
LRTP Ref.:	NA
County:	MIAMI-DADE
Roadway ID:	87471000
Lanes Exist:	2
Lanes Improved:	2
Lanes Added:	2
Project Length:	2.706
District:	6

Project Description: **WIDEN HEFT- SW 216TH ST TO N OF EUREKA DR MP11 .8-14.5 INC EXPRESS LAN**

Type of Work: **ADD LANES & RECONSTRUCT**

		Proposed Funding (in $000s)							
PHASE :	Funding Source	<2017	2016 - 2017	2017 - 2018	2018 - 2019	2019 - 2020	2020 - 2021	>2021	All Years
		50,620	0	0	0	0	0	0	50,620
CONSTRUCTION	**Total**	**50,620**	**0**	**0**	**0**	**0**	**0**	**0**	**50,620**
		4,362	0	0	0	0	0	0	4,362
PLANNING AND DESIGN	**Total**	**4,362**	**0**	**0**	**0**	**0**	**0**	**0**	**4,362**

RESPONSIBLE AGENCY: **Turnpike Enterprise**

Item Segment TOTAL ALL Years ALL Phases: **$54,982**

Item Number: **415488** **Item TOTAL ALL Years ALL Phases All Segments:** **$56,378**

***Project is not funded in LRTP and will require a LRTP amendment.
***Project was funded in a previous TIP.

TURNPIKE

MPO Project No:	TP4154882
LRTP Ref.:	NA
County:	MIAMI-DADE
Roadway ID:	87471000
Lanes Exist:	
Lanes Improved:	
Lanes Added:	
Project Length:	1.000
District:	6

Project Description: **LANDSCAPING OF HEFT WIDENING FROM SW 216TH ST TO N OF EUREKA DR**

Type of Work: **LANDSCAPING**

PHASE :	Funding Source	Proposed Funding (in $000s) <2017	2016 - 2017	2017 - 2018	2018 - 2019	2019 - 2020	2020 - 2021	>2021	All Years
	PKYI	4	0	0	0	0	2	1,128	1,134
CONSTRUCTION	**Total**	**4**	**0**	**0**	**0**	**0**	**2**	**1,128**	**1,134**

RESPONSIBLE AGENCY: **Turnpike Enterprise**

Item Segment TOTAL ALL Years ALL Phases: $1,134

Item Number: 415488 **Item TOTAL ALL Years ALL Phases All Segments: $56,378**

MPO Project No:	TP4154883
LRTP Ref.:	NA
County:	MIAMI-DADE
Roadway ID:	87471000
Lanes Exist:	
Lanes Improved:	
Lanes Added:	
Project Length:	1.000
District:	6

Project Description: **THERMOPLASTIC FOR HEFT WIDENING FROM SW 216 TH ST TO N OF EUREKA DR**

Type of Work: **SIGNING/PAVEMENT MARKINGS**

PHASE :	Funding Source	Proposed Funding (in $000s) <2017	2016 - 2017	2017 - 2018	2018 - 2019	2019 - 2020	2020 - 2021	>2021	All Years
	PKYI	0	262	0	0	0	0	0	262
CONSTRUCTION	**Total**	**0**	**262**	**0**	**0**	**0**	**0**	**0**	**262**

RESPONSIBLE AGENCY: **Turnpike Enterprise**

Item Segment TOTAL ALL Years ALL Phases: $262

Item Number: 415488 **Item TOTAL ALL Years ALL Phases All Segments: $56,378**

***Project is not funded in LRTP and will require a LRTP amendment.
***Project was funded in a previous TIP.

TURNPIKE

MPO Project No:	TP4233722
LRTP Ref.:	6-12
County:	MIAMI-DADE
Roadway ID:	87471000
Lanes Exist:	2
Lanes Improved:	1
Lanes Added:	2
Project Length:	6.477
District:	6

Project Description: **WIDEN HEFT-SW 288 ST TO SW216 ST (MP5-11.8) 4 TO6 LNS INC. EXPRESS LNS**

Type of Work: **ADD LANES & RECONSTRUCT**

		Proposed Funding (in $000s)							
PHASE :	Funding Source	<2017	2016 - 2017	2017 - 2018	2018 - 2019	2019 - 2020	2020 - 2021	>2021	All Years
	PKYI	76,655	221	0	0	0	0	0	76,876
DESIGN/BUILD	**Total**	**76,655**	**221**	**0**	**0**	**0**	**0**	**0**	**76,876**
	PKYI	3,838	0	0	0	0	0	0	3,838
PLANNING AND DESIGN	**Total**	**3,838**	**0**	**0**	**0**	**0**	**0**	**0**	**3,838**

RESPONSIBLE AGENCY: **Turnpike Enterprise**

Item Segment TOTAL ALL Years ALL Phases: **$80,714**

Item Number: **423372** **Item TOTAL ALL Years ALL Phases All Segments:** **$82,695**

***Project is not funded in LRTP and will require a LRTP amendment.
***Project was funded in a previous TIP.

TURNPIKE

MPO Project No:	TP4233723
LRTP Ref.:	6-12
County:	MIAMI-DADE
Roadway ID:	87471000
Lanes Exist:	2
Lanes Improved:	
Lanes Added:	2
Project Length:	6.477
District:	6

Project Description: **THERMOPLASTIC WIDEN HEFT** **FROM SW 288TH ST** **TO SW 216TH ST, MP5 TO MP11**

Type of Work: **SIGNING/PAVEMENT MARKINGS**

PHASE :	Funding Source	Proposed Funding (in $000s) <2017	2016 - 2017	2017 - 2018	2018 - 2019	2019 - 2020	2020 - 2021	>2021	All Years
	PKYI	0	42	614	0	0	0	0	656
CONSTRUCTION	**Total**	**0**	**42**	**614**	**0**	**0**	**0**	**0**	**656**

RESPONSIBLE AGENCY: **Turnpike Enterprise**

Item Segment TOTAL ALL Years ALL Phases: **$656**

Item Number: **423372** **Item TOTAL ALL Years ALL Phases All Segments:** **$82,695**

MPO Project No:	TP4233724
LRTP Ref.:	6-12
County:	MIAMI-DADE
Roadway ID:	87471000
Lanes Exist:	2
Lanes Improved:	
Lanes Added:	
Project Length:	6.477
District:	6

Project Description: **LANDSCAPING OF WIDEN HEFT** **FROM SW 288TH ST** **TO SW 216TH ST, MP5 TO MP11**

Type of Work: **LANDSCAPING**

PHASE :	Funding Source	Proposed Funding (in $000s) <2017	2016 - 2017	2017 - 2018	2018 - 2019	2019 - 2020	2020 - 2021	>2021	All Years
		0	0	0	0	0	0	1,325	1,325
CONSTRUCTION	**Total**	**0**	**0**	**0**	**0**	**0**	**0**	**1,325**	**1,325**

RESPONSIBLE AGENCY: **Turnpike Enterprise**

Item Segment TOTAL ALL Years ALL Phases: **$1,325**

Item Number: **423372** **Item TOTAL ALL Years ALL Phases All Segments:** **$82,695**

***Project is not funded in LRTP and will require a LRTP amendment.
***Project was funded in a previous TIP.

TURNPIKE

MPO Project No:	TP4271461
LRTP Ref.:	NA
County:	MIAMI-DADE
Roadway ID:	87471000
Lanes Exist:	4
Lanes Improved:	1
Lanes Added:	4
Project Length:	1.864
District:	6

Project Description: **WIDEN HEFT N OF SW72 ST TO BIRD RD (MP21.873 TO 23.8)(6TO10)(INC EXP LN**

Type of Work: **ADD LANES & RECONSTRUCT**

PHASE :	Funding Source	Proposed Funding (in $000s) <2017	2016 - 2017	2017 - 2018	2018 - 2019	2019 - 2020	2020 - 2021	>2021	All Years
	PKBD	60,680	0	0	0	0	0	0	60,680
	PKYI	2,184	200	0	0	0	0	0	2,384
DESIGN/BUILD	**Total**	**62,864**	**200**	**0**	**0**	**0**	**0**	**0**	**63,064**
	PKYI	197	0	0	0	0	0	0	197
PROJECT DEVELOPMENT AND ENVIRONMENTAL	**Total**	**197**	**0**	**0**	**0**	**0**	**0**	**0**	**197**
	PKYI	4,203	0	0	0	0	0	0	4,203
PLANNING AND DESIGN	**Total**	**4,203**	**0**	**0**	**0**	**0**	**0**	**0**	**4,203**
	PKYI	15	0	0	0	0	0	0	15
RIGHT OF WAY	**Total**	**15**	**0**	**0**	**0**	**0**	**0**	**0**	**15**
	PKBD	449	0	0	0	0	0	0	449
RAILROAD & UTILITIES	**Total**	**449**	**0**	**0**	**0**	**0**	**0**	**0**	**449**

RESPONSIBLE AGENCY: **Turnpike Enterprise**

Item Segment TOTAL ALL Years ALL Phases: **$67,928**

Item Number: **427146** **Item TOTAL ALL Years ALL Phases All Segments:** **$69,172**

***Project is not funded in LRTP and will require a LRTP amendment.
***Project was funded in a previous TIP.

TURNPIKE

MPO Project No:	TP4271462
LRTP Ref.:	NA
County:	MIAMI-DADE
Roadway ID:	87471000
Lanes Exist:	7
Lanes Improved:	
Lanes Added:	
Project Length:	1.864
District:	6

Project Description: **THERMOPLASTIC FOR HEFT WIDENING FROM N OF SW 72 ST TO BIRD RD**

Type of Work: **SIGNING/PAVEMENT MARKINGS**

PHASE :	Funding Source	Proposed Funding (in $000s) <2017	2016 - 2017	2017 - 2018	2018 - 2019	2019 - 2020	2020 - 2021	>2021	All Years
	PKYI	1	0	102	0	0	0	0	103
	PKYI	1	0	102	0	0	0	0	103
CONSTRUCTION	Total	2	0	204	0	0	0	0	206

RESPONSIBLE AGENCY: **Turnpike Enterprise**

Item Segment TOTAL ALL Years ALL Phases: $206

Item Number: 427146 **Item TOTAL ALL Years ALL Phases All Segments:** $69,172

***Project is not funded in LRTP and will require a LRTP amendment.
***Project was funded in a previous TIP.

TURNPIKE

MPO Project No:	TP4271463
LRTP Ref.:	NA
County:	MIAMI-DADE
Roadway ID:	87471000
Lanes Exist:	7
Lanes Improved:	
Lanes Added:	
Project Length:	1.864
District:	6

Project Description: **LANDSCAPING FOR HEFT WIDENING** **FROM N OF SW 72 ST** **TO BIRD RD**

Type of Work: **LANDSCAPING**

PHASE :	Funding Source	Proposed Funding (in $000s) <2017	2016 - 2017	2017 - 2018	2018 - 2019	2019 - 2020	2020 - 2021	>2021	All Years
	PKYI	0	0	0	0	0	73	965	1,038
CONSTRUCTION	**Total**	**0**	**0**	**0**	**0**	**0**	**73**	**965**	**1,038**

RESPONSIBLE AGENCY: **Turnpike Enterprise**

Item Segment TOTAL ALL Years ALL Phases: $1,038

Item Number: 427146 **Item TOTAL ALL Years ALL Phases All Segments: $69,172**

MPO Project No:	TP4311001
LRTP Ref.:	5-5
County:	MIAMI-DADE
Roadway ID:	87471000
Lanes Exist:	3
Lanes Improved:	
Lanes Added:	3
Project Length:	4.800
District:	6

Project Description: **RESURFACE HEFT** **FROM MP 33.2** **TO MP 35.4 (SB) & MP 35.4 TO MP 38.0 (NB)**

Type of Work: **RESURFACING**

PHASE :	Funding Source	Proposed Funding (in $000s) <2017	2016 - 2017	2017 - 2018	2018 - 2019	2019 - 2020	2020 - 2021	>2021	All Years
		1,665	0	0	0	0	0	0	1,665
CONSTRUCTION	**Total**	**1,665**	**0**	**0**	**0**	**0**	**0**	**0**	**1,665**

***Project is not funded in LRTP and will require a LRTP amendment.
***Project was funded in a previous TIP.

TURNPIKE

MPO Project No:	TP4311001
LRTP Ref.:	5-5
County:	MIAMI-DADE
Roadway ID:	87471000
Lanes Exist:	3
Lanes Improved:	
Lanes Added:	3
Project Length:	4.800
District:	6

Project Description: **RESURFACE HEFT** **FROM MP 33.2** **TO MP 35.4 (SB) & MP 35.4 TO MP 38.0 (NB)**

Type of Work: **RESURFACING**

PHASE :	Funding Source	Proposed Funding (in $000s) <2017	2016 - 2017	2017 - 2018	2018 - 2019	2019 - 2020	2020 - 2021	>2021	All Years
		3,400	0	0	0	0	0	0	3,400
PLANNING AND DESIGN	**Total**	**3,400**	**0**	**0**	**0**	**0**	**0**	**0**	**3,400**

RESPONSIBLE AGENCY: **Turnpike Enterprise**

Item Segment TOTAL ALL Years ALL Phases: **$5,065**

Item Number: **431100** **Item TOTAL ALL Years ALL Phases All Segments:** **$5,116**

***Project is not funded in LRTP and will require a LRTP amendment.
***Project was funded in a previous TIP.

TURNPIKE

MPO Project No:	TP4311002
LRTP Ref.:	5-5
County:	MIAMI-DADE
Roadway ID:	87471000
Lanes Exist:	3
Lanes Improved:	
Lanes Added:	3
Project Length:	6.423
District:	6

Project Description: **THERMOPLASTIC FOR HEFT RESURFACING** **FROM MP 33.2** **TO MP 40.15**

Type of Work: **SIGNING/PAVEMENT MARKINGS**

PHASE :	Funding Source	Proposed Funding (in $000s) <2017	2016 - 2017	2017 - 2018	2018 - 2019	2019 - 2020	2020 - 2021	>2021	All Years
	PKYR	0	51	0	0	0	0	0	51
CONSTRUCTION	**Total**	**0**	**51**	**0**	**0**	**0**	**0**	**0**	**51**

RESPONSIBLE AGENCY: **Turnpike Enterprise**

Item Segment TOTAL ALL Years ALL Phases: $51

Item Number: 431100 **Item TOTAL ALL Years ALL Phases All Segments: $5,116**

MPO Project No:	TP4354621
LRTP Ref.:	6-10
County:	MIAMI-DADE
Roadway ID:	87471000
Lanes Exist:	2
Lanes Improved:	
Lanes Added:	
Project Length:	0.348
District:	6

Project Description: **CONSTRUCTION OF RAMPS** **FROM CAMPBELL DR** **TO NB HEFT(TPK SR821) (MP2)**

Type of Work: **INTERCHANGE RAMP (NEW)**

PHASE :	Funding Source	Proposed Funding (in $000s) <2017	2016 - 2017	2017 - 2018	2018 - 2019	2019 - 2020	2020 - 2021	>2021	All Years
		24,590	0	0	0	0	0	0	24,590
DESIGN/BUILD	**Total**	**24,590**	**0**	**0**	**0**	**0**	**0**	**0**	**24,590**
		1,394	0	0	0	0	0	0	1,394
PLANNING AND DESIGN	**Total**	**1,394**	**0**	**0**	**0**	**0**	**0**	**0**	**1,394**

***Project is not funded in LRTP and will require a LRTP amendment.
***Project was funded in a previous TIP.

TURNPIKE

MPO Project No:	TP4354621
LRTP Ref.:	6-10
County:	MIAMI-DADE
Roadway ID:	87471000
Lanes Exist:	2
Lanes Improved:	
Lanes Added:	
Project Length:	0.348
District:	6

Project Description: **CONSTRUCTION OF RAMPS** **FROM CAMPBELL DR** **TO NB HEFT(TPK SR821) (MP2)**

Type of Work: **INTERCHANGE RAMP (NEW)**

PHASE :	Funding Source	Proposed Funding (in $000s) <2017	2016 - 2017	2017 - 2018	2018 - 2019	2019 - 2020	2020 - 2021	>2021	All Years
		913	0	0	0	0	0	0	913
RIGHT OF WAY	Total	913	0	0	0	0	0	0	913

RESPONSIBLE AGENCY: **Turnpike Enterprise**

Item Segment TOTAL ALL Years ALL Phases: **$26,897**

Item Number: **435462** **Item TOTAL ALL Years ALL Phases All Segments:** **$27,074**

***Project is not funded in LRTP and will require a LRTP amendment.
***Project was funded in a previous TIP.

TURNPIKE

MPO Project No:	TP4354622
LRTP Ref.:	
County:	MIAMI-DADE
Roadway ID:	
Lanes Exist:	
Lanes Improved:	
Lanes Added:	
Project Length:	0.348
District:	6

Project Description: **THERMOPLASTIC FOR CAMPBELL DRIVE INTERCHANGE NEW NORTHBOUND RAMP**

Type of Work: **SIGNING/PAVEMENT MARKINGS**

PHASE :	Funding Source	Proposed Funding (in $000s) <2017	2016 - 2017	2017 - 2018	2018 - 2019	2019 - 2020	2020 - 2021	>2021	All Years
	PKYI	0	0	177	0	0	0	0	177
CONSTRUCTION	**Total**	**0**	**0**	**177**	**0**	**0**	**0**	**0**	**177**

RESPONSIBLE AGENCY: **FDOT**

Item Segment TOTAL ALL Years ALL Phases: $177

Item Number: 435462 **Item TOTAL ALL Years ALL Phases All Segments: $27,074**

MPO Project No:	TP4355421
LRTP Ref.:	6-12
County:	MIAMI-DADE
Roadway ID:	87471000
Lanes Exist:	3
Lanes Improved:	2
Lanes Added:	3
Project Length:	6.165
District:	6

Project Description: **WIDEN HEFT- NW 106TH ST TO I-75 (MP34 TO MP39) 6TO10 LANES W/EXP LANES**

Type of Work: **ADD LANES & RECONSTRUCT**

PHASE :	Funding Source	Proposed Funding (in $000s) <2017	2016 - 2017	2017 - 2018	2018 - 2019	2019 - 2020	2020 - 2021	>2021	All Years
	PKYI	2	0	110,737	0	0	0	0	110,739
DESIGN/BUILD	**Total**	**2**	**0**	**110,737**	**0**	**0**	**0**	**0**	**110,739**
	PKYI	1,801	0	1,214	0	0	0	0	3,015
PLANNING AND DESIGN	**Total**	**1,801**	**0**	**1,214**	**0**	**0**	**0**	**0**	**3,015**

***Project is not funded in LRTP and will require a LRTP amendment.
***Project was funded in a previous TIP.

TURNPIKE

MPO Project No:	TP4355421
LRTP Ref.:	6-12
County:	MIAMI-DADE
Roadway ID:	87471000
Lanes Exist:	3
Lanes Improved:	2
Lanes Added:	3
Project Length:	6.165
District:	6

Project Description: **WIDEN HEFT- NW 106TH ST TO I-75 (MP34 TO MP39) 6TO10 LANES W/EXP LANES**

Type of Work: **ADD LANES & RECONSTRUCT**

		Proposed Funding (in $000s)							
PHASE :	Funding Source	<2017	2016 - 2017	2017 - 2018	2018 - 2019	2019 - 2020	2020 - 2021	>2021	All Years
	PKYI	0	250	350	0	0	0	0	600
RAILROAD & UTILITIES	**Total**	**0**	**250**	**350**	**0**	**0**	**0**	**0**	**600**

RESPONSIBLE AGENCY: **Turnpike Enterprise**

Item Segment TOTAL ALL Years ALL Phases: **$114,354**

Item Number: **435542** **Item TOTAL ALL Years ALL Phases All Segments:** **$115,622**

***Project is not funded in LRTP and will require a LRTP amendment.
***Project was funded in a previous TIP.

TURNPIKE

MPO Project No:	TP4355422
LRTP Ref.:	6-12
County:	MIAMI-DADE
Roadway ID:	87471000
Lanes Exist:	6
Lanes Improved:	2
Lanes Added:	3
Project Length:	5.822
District:	6

Project Description: **THERMOPLASTIC FOR HEFT WIDENING NW106TH TO I-75 (MP34 TO 39)**

Type of Work: **SIGNING/PAVEMENT MARKINGS**

PHASE :	Funding Source	Proposed Funding (in $000s) <2017	2016 - 2017	2017 - 2018	2018 - 2019	2019 - 2020	2020 - 2021	>2021	All Years
	PKYI	0	0	0	0	91	0	677	768
CONSTRUCTION	**Total**	**0**	**0**	**0**	**0**	**91**	**0**	**677**	**768**
	PKYI	0	0	500	0	0	0	0	500
RAILROAD & UTILITIES	**Total**	**0**	**0**	**500**	**0**	**0**	**0**	**0**	**500**

RESPONSIBLE AGENCY: **Turnpike Enterprise**

Item Segment TOTAL ALL Years ALL Phases: $1,268

Item Number: 435542 **Item TOTAL ALL Years ALL Phases All Segments: $115,622**

MPO Project No:	TP4355431
LRTP Ref.:	6-12
County:	MIAMI-DADE
Roadway ID:	87471000
Lanes Exist:	3
Lanes Improved:	2
Lanes Added:	3
Project Length:	6.025
District:	0

Project Description: **SR 821 (HEFT) Widening (MP 26-33) (6/8 LNS TO 10 INC EXP) FROM SR 836 (Dolphin Expressway) TO NW 106TH ST**

Type of Work: **ADD LANES & RECONSTRUCT**

PHASE :	Funding Source	Proposed Funding (in $000s) <2017	2016 - 2017	2017 - 2018	2018 - 2019	2019 - 2020	2020 - 2021	>2021	All Years
	PKYI	3	195,113	0	8,706	0	0	0	203,822
DESIGN/BUILD	**Total**	**3**	**195,113**	**0**	**8,706**	**0**	**0**	**0**	**203,822**

***Project is not funded in LRTP and will require a LRTP amendment.
***Project was funded in a previous TIP.

TURNPIKE

MPO Project No:	TP4355431
LRTP Ref.:	6-12
County:	MIAMI-DADE
Roadway ID:	87471000
Lanes Exist:	3
Lanes Improved:	2
Lanes Added:	3
Project Length:	6.025
District:	0

Project Description: **SR 821 (HEFT) Widening (MP 26-33) (6/8 LNS TO 10 INC EXP)** **FROM SR 836 (Dolphin Expressway)** **TO NW 106TH ST**

Type of Work: **ADD LANES & RECONSTRUCT**

		Proposed Funding (in $000s)							
PHASE :	Funding Source	<2017	2016 - 2017	2017 - 2018	2018 - 2019	2019 - 2020	2020 - 2021	>2021	All Years
	PKYI	0	100	0	0	0	0	0	100
ENVIRONMENTAL	**Total**	**0**	**100**	**0**	**0**	**0**	**0**	**0**	**100**
	PKYI	5,066	1,993	0	0	0	0	0	7,059
PLANNING AND DESIGN	**Total**	**5,066**	**1,993**	**0**	**0**	**0**	**0**	**0**	**7,059**
	PKYI	0	3,050	0	0	0	0	0	3,050
RAILROAD & UTILITIES	**Total**	**0**	**3,050**	**0**	**0**	**0**	**0**	**0**	**3,050**

RESPONSIBLE AGENCY: **Turnpike Enterprise**

Item Segment TOTAL ALL Years ALL Phases: **$214,031**

Item Number: **435543** **Item TOTAL ALL Years ALL Phases All Segments:** **$215,077**

***Project is not funded in LRTP and will require a LRTP amendment.
***Project was funded in a previous TIP.

TURNPIKE

MPO Project No:	TP4355432
LRTP Ref.:	6-12
County:	MIAMI-DADE
Roadway ID:	87471000
Lanes Exist:	6
Lanes Improved:	
Lanes Added:	
Project Length:	2.016
District:	6

Project Description: **SR 821 (HEFT) THERMOPLASTIC FOR HEFT WIDENING** **FROM SR 836 (Dolphin Expressway) (MP 32)** **TO NW 106TH ST (MP 34)**

Type of Work: **SIGNING/PAVEMENT MARKINGS**

PHASE :	Funding Source	Proposed Funding (in $000s) <2017	2016 - 2017	2017 - 2018	2018 - 2019	2019 - 2020	2020 - 2021	>2021	All Years
	PKYI	0	0	0	1,036	0	10	0	1,046
CONSTRUCTION	**Total**	**0**	**0**	**0**	**1,036**	**0**	**10**	**0**	**1,046**

RESPONSIBLE AGENCY: **Turnpike Enterprise**

Item Segment TOTAL ALL Years ALL Phases: $1,046

Item Number: 435543 **Item TOTAL ALL Years ALL Phases All Segments: $215,077**

MPO Project No:	TP4370531
LRTP Ref.:	6-18
County:	MIAMI-DADE
Roadway ID:	87470000
Lanes Exist:	4
Lanes Improved:	
Lanes Added:	4
Project Length:	0.500
District:	6

Project Description: **GOLDEN GLADES INTERCHANGE IMPROVEMENTS (MAINLINE SPUR MP 0X)**

Type of Work: **INTERCHANGE IMPROVEMENT**

PHASE :	Funding Source	Proposed Funding (in $000s) <2017	2016 - 2017	2017 - 2018	2018 - 2019	2019 - 2020	2020 - 2021	>2021	All Years
	PKBD	0	0	0	41,291	642	0	0	41,933
	PKYI	0	0	0	335	0	0	0	335
CONSTRUCTION	**Total**	**0**	**0**	**0**	**41,626**	**642**	**0**	**0**	**42,268**
	PKYI	3,265	0	0	0	0	0	0	3,265

***Project is not funded in LRTP and will require a LRTP amendment.
***Project was funded in a previous TIP.

TURNPIKE

MPO Project No:	TP4370531
LRTP Ref.:	6-18
County:	MIAMI-DADE
Roadway ID:	87470000
Lanes Exist:	4
Lanes Improved:	
Lanes Added:	4
Project Length:	0.500
District:	6

Project Description: **GOLDEN GLADES INTERCHANGE IMPROVEMENTS (MAINLINE SPUR MP 0X)**

Type of Work: **INTERCHANGE IMPROVEMENT**

PHASE :	Funding Source	Proposed Funding (in $000s) <2017	2016 - 2017	2017 - 2018	2018 - 2019	2019 - 2020	2020 - 2021	>2021	All Years
PLANNING AND DESIGN	Total	3,265	0	0	0	0	0	0	3,265
	PKYI	0	15,262	10,000	0	0	0	0	25,262
RIGHT OF WAY	Total	0	15,262	10,000	0	0	0	0	25,262

RESPONSIBLE AGENCY: **Florida Department of Transportation District 6**

Item Segment TOTAL ALL Years ALL Phases: $70,795

Item Number: 437053 **Item TOTAL ALL Years ALL Phases All Segments: $70,795**

MPO Project No:	TP4372061
LRTP Ref.:	
County:	MIAMI-DADE
Roadway ID:	87471000
Lanes Exist:	2
Lanes Improved:	
Lanes Added:	
Project Length:	0.100
District:	6

Project Description: **HEFT US1 EXIT RAMP MODIFICATION LOOP RAMP TO THE NW (MP 0)**

Type of Work: **INTERCHANGE JUSTIFICA/MODIFICA**

PHASE :	Funding Source	Proposed Funding (in $000s) <2017	2016 - 2017	2017 - 2018	2018 - 2019	2019 - 2020	2020 - 2021	>2021	All Years
	PKYI	0	0	0	0	0	0	18,814	18,814
CONSTRUCTION	Total	0	0	0	0	0	0	18,814	18,814

***Project is not funded in LRTP and will require a LRTP amendment.
***Project was funded in a previous TIP.

TURNPIKE

MPO Project No:	TP4372061
LRTP Ref.:	
County:	MIAMI-DADE
Roadway ID:	87471000
Lanes Exist:	2
Lanes Improved:	
Lanes Added:	
Project Length:	0.100
District:	6

Project Description: **HEFT US1 EXIT RAMP MODIFICATION LOOP RAMP TO THE NW (MP 0)**

Type of Work: **INTERCHANGE JUSTIFICA/MODIFICA**

PHASE :	Funding Source	Proposed Funding (in $000s) <2017	2016 - 2017	2017 - 2018	2018 - 2019	2019 - 2020	2020 - 2021	>2021	All Years
	PKYI	0	1,000	0	0	0	0	0	1,000
PROJECT DEVELOPMENT AND ENVIRONMENTAL	**Total**	**0**	**1,000**	**0**	**0**	**0**	**0**	**0**	**1,000**
	PKYI	0	0	0	0	0	0	1,392	1,392
PLANNING AND DESIGN	**Total**	**0**	**0**	**0**	**0**	**0**	**0**	**1,392**	**1,392**

RESPONSIBLE AGENCY: **FDOT**

Item Segment TOTAL ALL Years ALL Phases: **$21,206**

Item Number: **437206** **Item TOTAL ALL Years ALL Phases All Segments:** **$21,206**

***Project is not funded in LRTP and will require a LRTP amendment.
***Project was funded in a previous TIP.

TURNPIKE

MPO Project No:	TP4372111
LRTP Ref.:	
County:	MIAMI-DADE
Roadway ID:	87471000
Lanes Exist:	2
Lanes Improved:	
Lanes Added:	
Project Length:	0.400
District:	6

Project Description: **HAINLIN MILLS INTERCHANGE IMPROVEMENT (MP 11)**

Type of Work: **INTERCHANGE JUSTIFICA/MODIFICA**

PHASE :	Funding Source	Proposed Funding (in $000s) <2017	2016 - 2017	2017 - 2018	2018 - 2019	2019 - 2020	2020 - 2021	>2021	All Years
	PKYI	0	0	0	3,346	0	0	0	3,346
CONSTRUCTION	**Total**	**0**	**0**	**0**	**3,346**	**0**	**0**	**0**	**3,346**
	PKYI	2	2,000	0	0	0	0	0	2,002
PLANNING AND DESIGN	**Total**	**2**	**2,000**	**0**	**0**	**0**	**0**	**0**	**2,002**

RESPONSIBLE AGENCY: **FDOT**

Item Segment TOTAL ALL Years ALL Phases: $5,348

Item Number: 437211 **Item TOTAL ALL Years ALL Phases All Segments: $5,348**

MPO Project No:	TP4380191
LRTP Ref.:	
County:	MIAMI-DADE
Roadway ID:	
Lanes Exist:	
Lanes Improved:	
Lanes Added:	
Project Length:	0.500
District:	6

Project Description: **HEFT BRIDGE PAINTING FOR SR 821 RAMP OVER US 1 & SR821 N/B OVER SR874**

Type of Work: **BRIDGE - PAINTING**

PHASE :	Funding Source	Proposed Funding (in $000s) <2017	2016 - 2017	2017 - 2018	2018 - 2019	2019 - 2020	2020 - 2021	>2021	All Years
	PKYR	0	0	0	949	0	0	0	949
CONSTRUCTION	**Total**	**0**	**0**	**0**	**949**	**0**	**0**	**0**	**949**

***Project is not funded in LRTP and will require a LRTP amendment.
***Project was funded in a previous TIP.

TURNPIKE

MPO Project No:	TP4380191
LRTP Ref.:	
County:	MIAMI-DADE
Roadway ID:	
Lanes Exist:	
Lanes Improved:	
Lanes Added:	
Project Length:	0.500
District:	6

Project Description: **HEFT BRIDGE PAINTING FOR SR 821 RAMP OVER US 1 & SR821 N/B OVER SR874**

Type of Work: **BRIDGE - PAINTING**

		Proposed Funding (in $000s)							
PHASE :	Funding Source	<2017	2016 - 2017	2017 - 2018	2018 - 2019	2019 - 2020	2020 - 2021	>2021	All Years
	PKYR	0	0	114	0	0	0	0	114
PLANNING AND DESIGN	**Total**	**0**	**0**	**114**	**0**	**0**	**0**	**0**	**114**

RESPONSIBLE AGENCY: **FDOT**

Item Segment TOTAL ALL Years ALL Phases: **$1,063**

Item Number: **438019** **Item TOTAL ALL Years ALL Phases All Segments:** **$1,063**

***Project is not funded in LRTP and will require a LRTP amendment.
***Project was funded in a previous TIP.

TURNPIKE

MPO Project No:	TP4380211
LRTP Ref.:	
County:	MIAMI-DADE
Roadway ID:	
Lanes Exist:	
Lanes Improved:	
Lanes Added:	
Project Length:	0.300
District:	6

Project Description: **CLEAN & OVERCOAT STEEL STRUCTURE ON TPK SPUR OVER SR826 (STR # 870601)**

Type of Work: **BRIDGE - PAINTING**

PHASE :	Funding Source	Proposed Funding (in $000s) <2017	2016 - 2017	2017 - 2018	2018 - 2019	2019 - 2020	2020 - 2021	>2021	All Years
	PKYR	0	0	0	0	688	0	0	688
CONSTRUCTION	**Total**	**0**	**0**	**0**	**0**	**688**	**0**	**0**	**688**
	PKYR	0	0	0	81	0	0	0	81
PLANNING AND DESIGN	**Total**	**0**	**0**	**0**	**81**	**0**	**0**	**0**	**81**

RESPONSIBLE AGENCY: **FDOT**

Item Segment TOTAL ALL Years ALL Phases: **$769**

Item Number: **438021** **Item TOTAL ALL Years ALL Phases All Segments:** **$769**

Yearly Totals	$664,557	$225,807	$124,543	$55,744	$1,421	$85	$28,718	$1,100,875

TURNPIKE *5 Year TIP Total* *$407,600*

***Project is not funded in LRTP and will require a LRTP amendment.
***Project was funded in a previous TIP.

MIAMI-DADE METROPOLITAN PLANNING ORGANIZATION

FY 2017-2021 TRANSPORTATION IMPROVEMENT PROGRAM

FUNDED TRANSPORTATION PROJECTS WITHIN 1/2 MILE VICINITY OF SMART CORRIDOR

Stategic Miami Area Rapid Transit (SMART) Plan

(3) EAST-WEST CORRIDOR

Type of Project: ***Expressway***

MPO Project No. / Agency Project No.	Facility/Project Name: From/Location	To/Location	Length (Miles)	Type of Work	Proposed Funding ($000s) 2016 - 2017	2017 - 2018	2018 - 2019	2019 - 2020	2020 - 2021	*5-YEAR TOTAL*	TIP Page Ref
TP4150514	WIDEN HEFT, BIRD RD - SR836 (MP23.8-26) (6 TO 10 LANES) INC. EXPRESS LAN		3.1	ADD LANES & RECONSTRUCT	0	0	0	0	0	*0*	A2-6
4150514	Florida's Turnpike										
TP4150515	THERMOPLASTIC FOR WIDEN HEFT		3.1	SIGNING/PAVEMENT MARKINGS	0	335	0	0	0	*335*	A2-7
	FROM BIRD RD	TO SR 836									
4150515	Florida's Turnpike										
TP4150517	HEFT-SR836 EXPRESS L ANES DIRECT CONNECT RAMPS (MP 26)		0.9	INTERCHANGE IMPROVEMENT	0	0	0	0	0	*0*	A2-10
4150517	Florida's Turnpike										
TP4355451	WIDEN HEFT		4.0	ADD LANES & RECONSTRUCT	0	0	0	0	0	*0*	A2-25
	FROM SR 836 (MP 26)	TO NW 74TH ST (MP 31)									
4355451	Florida's Turnpike										

MIAMI-DADE METROPOLITAN PLANNING ORGANIZATION
FY 2017-2021 TRANSPORTATION IMPROVEMENT PROGRAM
FUNDED TRANSPORTATION PROJECTS WITHIN 1/2 MILE VICINITY OF SMART CORRIDOR

Stategic Miami Area Rapid Transit (SMART) Plan

(4) SOUTH DADE TRANSITWAY

Type of Project: ***Expressway***

MPO Project No.	Facility/Project Name: From/Location	To/Location	Length (Miles)	Type of Work	Proposed Funding ($000s): 2016 - 2017	2017 - 2018	2018 - 2019	2019 - 2020	2020 - 2021	*5-YEAR TOTAL*	TIP Page Ref
Agency Project No.	Responsible Agency		Project Comments								
TP4154881	WIDEN HEFT- SW 216TH ST TO N OF EUREKA DR MP 11 .8-14.5 INC EXPRESS LAN		2.7	ADD LANES & RECONSTRUCT	0	0	0	0	0	*0*	A2-12
4154881	Florida's Turnpike										

MIAMI-DADE METROPOLITAN PLANNING ORGANIZATION

FY 2017-2021 TRANSPORTATION IMPROVEMENT PROGRAM

FUNDED TRANSPORTATION PROJECTS WITHIN 1/2 MILE VICINITY OF SMART CORRIDOR

Stategic Miami Area Rapid Transit (SMART) Plan

(6) KENDALL CORRIDOR

Type of Project: ***Expressway***

MPO Project No.	Facility/Project Name: From/Location	To/Location	Length (Miles)	Type of Work	Proposed Funding ($000s): 2016 - 2017	2017 - 2018	2018 - 2019	2019 - 2020	2020 - 2021	*5-YEAR TOTAL*	TIP Page Ref
Agency Project No.	Responsible Agency		Project Comments								
TP4150511	WIDEN HEFT - S OF KILLIAN PKWY TO N OF SW 72 ST (MP 19.4-21.87) INC EXP LANE		2.5	ADD LANES & RECONSTRUCT	0	0	0	0	0	*0*	A2-3
4150511	Florida's Turnpike										
TP4150512	THERMO FOR WIDEN HEFT		1.4	SIGNING/PAVEMENT MARKINGS	0	298	0	0	0	*298*	A2-5
	FROM S OF KILLIAN PKWY	TO N OF SW72 ST									
4150512	Florida's Turnpike										

MIAMI-DADE METROPOLITAN PLANNING ORGANIZATION

FY 2017-2021 TRANSPORTATION IMPROVEMENT PROGRAM

FUNDED TRANSPORTATION PROJECTS WITHIN 1/2 MILE VICINITY OF SMART CORRIDOR

Stategic Miami Area Rapid Transit (SMART) Plan

(a) FLAGLER CORRIDOR

Type of Project: ***Expressway***

MPO Project No.	Facility/Project Name: From/Location	To/Location	Length (Miles)	Type of Work	Proposed Funding ($000s): 2016 - 2017	2017 - 2018	2018 - 2019	2019 - 2020	2020 - 2021	*5-YEAR TOTAL*	TIP Page Ref
Agency Project No.	Responsible Agency		Project Comments								
TP4150514	WIDEN HEFT, BIRD RD - SR836 (MP23.8-26) (6 TO 10 LANES) INC. EXPRESS LAN		3.1	ADD LANES & RECONSTRUCT	0	0	0	0	0	*0*	A2-6
4150514	Florida's Turnpike										
TP4150515	THERMOPLASTIC FOR WIDEN HEFT		3.1	SIGNING/PAVEMENT MARKINGS	0	335	0	0	0	*335*	A2-7
	FROM BIRD RD	TO SR 836									
4150515	Florida's Turnpike										

MIAMI-DADE METROPOLITAN PLANNING ORGANIZATION
FY 2017-2021 TRANSPORTATION IMPROVEMENT PROGRAM
FUNDED TRANSPORTATION PROJECTS WITHIN 1/2 MILE VICINITY OF SMART CORRIDOR

Stategic Miami Area Rapid Transit (SMART) Plan

(b) SOUTH MIAMI DADE EXPRESS

Type of Project: ***Expressway***

MPO Project No. / Agency Project No.	Facility/Project Name: From/Location	To/Location	Length (Miles)	Type of Work	Proposed Funding ($000s) 2016 - 2017	2017 - 2018	2018 - 2019	2019 - 2020	2020 - 2021	*5-YEAR TOTAL*	TIP Page Ref
TP4060961	WIDEN HEFT- N OF EUREKA TO S OF KILLIAN PKWY (MP 14.5-19.4) INC EXP LANE		4.9	ADD LANES & RECONSTRUCT	5,000	0	0	0	0	*5,000*	A2-1
4060961	Florida's Turnpike										
TP4060963	THERMOPLASTIC FOR WIDEN HEFT	FROM N OF EUREKA TO S OF KILLIAN	4.0	SIGNING/PAVEMENT MARKINGS	650	0	0	0	0	*650*	A2-3
4060963	Florida's Turnpike										
TP4154881	WIDEN HEFT- SW 216TH ST TO N OF EUREKA DR MP 11 .8-14.5 INC EXPRESS LAN		2.7	ADD LANES & RECONSTRUCT	0	0	0	0	0	*0*	A2-12
4154881	Florida's Turnpike										
TP4233722	WIDEN HEFT-SW 288 ST TO SW216 ST (MP5-11.8) 4 TO 6 LNS INC. EXPRESS LNS		6.5	ADD LANES & RECONSTRUCT	221	0	0	0	0	*221*	A2-14
4233722	Florida's Turnpike										

Stategic Miami Area Rapid Transit (SMART) Plan

(b) SOUTH MIAMI DADE EXPRESS

Type of Project: ***Expressway***

TP4233723	THERMOPLASTIC WIDEN HEFT			SIGNING/PAVEMENT MARKINGS	42	614	0	0	0	***656***	A2-15
	FROM SW 288TH ST	TO SW 216TH ST, MP5 TO MP11	6.5								
4233723	Florida's Turnpike										

TP4354621	CONSTRUCTION OF RAMPS			INTERCHANGE RAMP (NEW)	0	0	0	0	0	***0***	A2-20
	FROM CAMPBELL DR	TO NB HEFT(TPK SR821) (MP2)	0.3								
4354621	Florida's Turnpike										

MIAMI-DADE METROPOLITAN PLANNING ORGANIZATION
FY 2017-2021 TRANSPORTATION IMPROVEMENT PROGRAM
FUNDED TRANSPORTATION PROJECTS WITHIN 1/2 MILE VICINITY OF SMART CORRIDOR

Stategic Miami Area Rapid Transit (SMART) Plan

(c) NORTH WEST MIAMI DADE EXPRESS

Type of Project: ***Expressway***

MPO Project No.	Facility/Project Name			Type of Work	Proposed Funding ($000s)						TIP Page Ref
	From/Location	To/Location	Length (Miles)		2016 - 2017	2017 - 2018	2018 - 2019	2019 - 2020	2020 - 2021	*5-YEAR TOTAL*	
Agency Project No.	Responsible Agency		Project Comments								
TP4311001	RESURFACE HEFT			RESURFACING	0	0	0	0	0	*0*	A2-18
	FROM MP 33.2	TO MP 35.4 (SB) & MP 35.4 TO MP 38.0 (NB)	4.8								
4311001	Florida's Turnpike										
TP4311003	HEFT ROADSIDE IMPROVEMENTS			GUARDRAIL	0	0	0	0	0	*0*	A2-20
	FROM MP 33.2	TO MP 40.15	0.0								
4311003	Florida's Turnpike										
TP4355421	WIDEN HEFT- NW 106TH ST TO I-75 (MP34 TO MP39) 6 TO 10 LANES W/EXP LANES			ADD LANES & RECONSTRUCT	250	112,301	0	0	0	*112,551*	A2-22
			6.2								
4355421	Florida's Turnpike										
TP4355422	THERMOPLASTIC FOR HEFT WIDENING NW 106TH TO I-75 (MP34 TO 39)			SIGNING/PAVEMENT MARKINGS	0	500	0	91	0	*591*	A2-24
			5.8								
4355422	Florida's Turnpike										

MIAMI-DADE METROPOLITAN PLANNING ORGANIZATION

FY 2017-2021 TRANSPORTATION IMPROVEMENT PROGRAM

FUNDED TRANSPORTATION PROJECTS WITHIN 1/2 MILE VICINITY OF SMART CORRIDOR

Stategic Miami Area Rapid Transit (SMART) Plan

(d) SOUTH WEST MIAMI DADE EXPRESS

Type of Project: ***Expressway***

MPO Project No.	Facility/Project Name: From/Location	To/Location	Length (Miles)	Type of Work	Proposed Funding ($000s): 2016 - 2017	2017 - 2018	2018 - 2019	2019 - 2020	2020 - 2021	*5-YEAR TOTAL*	TIP Page Ref
Agency Project No.	Responsible Agency		Project Comments								
TP4060961	WIDEN HEFT- N OF EUREKA TO S OF KILLIAN PKWY (MP 14.5-19.4) INC EXP LANE		4.9	ADD LANES & RECONSTRUCT	5,000	0	0	0	0	*5,000*	A2-1
4060961	Florida's Turnpike										
TP4060963	THERMOPLASTIC FOR WIDEN HEFT		4.0	SIGNING/PAVEMENT MARKINGS	650	0	0	0	0	*650*	A2-3
	FROM N OF EUREKA	TO S OF KILLIAN									
4060963	Florida's Turnpike										

MIAMI-DADE METROPOLITAN PLANNING ORGANIZATION

FY 2017-2021 TRANSPORTATION IMPROVEMENT PROGRAM

FUNDED TRANSPORTATION PROJECTS WITHIN 1/2 MILE VICINITY OF SMART CORRIDOR

Stategic Miami Area Rapid Transit (SMART) Plan

(e) FLORIDA TURNPIKE EXPRESS

Type of Project: ***Expressway***

MPO Project No. / Agency Project No.	Facility/Project Name: From/Location	To/Location	Length (Miles)	Type of Work	Proposed Funding ($000s) 2016 - 2017	2017 - 2018	2018 - 2019	2019 - 2020	2020 - 2021	*5-YEAR TOTAL*	TIP Page Ref
TP4060961	WIDEN HEFT- N OF EUREKA TO S OF KILLIAN PKWY (MP 14.5-19.4) INC EXP LANE		4.9	ADD LANES & RECONSTRUCT	5,000	0	0	0	0	*5,000*	A2-1
4060961	Florida's Turnpike										
TP4060963	THERMOPLASTIC FOR WIDEN HEFT	FROM N OF EUREKA TO S OF KILLIAN	4.0	SIGNING/PAVEMENT MARKINGS	650	0	0	0	0	*650*	A2-3
4060963	Florida's Turnpike										
TP4150511	WIDEN HEFT - S OF KILLIAN PKWY TO N OF SW 72 ST (MP 19.4-21.87) INC EXP LANE		2.5	ADD LANES & RECONSTRUCT	0	0	0	0	0	*0*	A2-3
4150511	Florida's Turnpike										
TP4150512	THERMO FOR WIDEN HEFT	FROM S OF KILLIAN PKWY TO N OF SW72 ST	1.4	SIGNING/PAVEMENT MARKINGS	0	298	0	0	0	*298*	A2-5
4150512	Florida's Turnpike										

Stategic Miami Area Rapid Transit (SMART) Plan

(e) FLORIDA TURNPIKE EXPRESS

Type of Project: ***Expressway***

TP4150514	WIDEN HEFT, BIRD RD - SR 836 (MP23.8-26) (6 TO 10 LANES) INC. EXPRESS LAN	3.1	ADD LANES & RECONSTRUCT	0	0	0	0	0	***0***	A2-6
4150514	Florida's Turnpike									
TP4150515	THERMOPLASTIC FOR WIDEN HEFT FROM BIRD RD TO SR 836	3.1	SIGNING/PAVEMENT MARKINGS	0	335	0	0	0	***335***	A2-7
4150515	Florida's Turnpike									
TP4150517	HEFT-SR836 EXPRESS L ANES DIRECT CONNECT RAMPS (MP 26)	0.9	INTERCHANGE IMPROVEMENT	0	0	0	0	0	***0***	A2-10
4150517	Florida's Turnpike									
TP4271461	WIDEN HEFT N OF SW72 ST TO BIRD RD (MP21.873 TO 23.8) (6 TO 10) (INC EXP LN)	1.9	ADD LANES & RECONSTRUCT	200	0	0	0	0	***200***	A2-16
4271461	Florida's Turnpike									
TP4271462	THERMOPLASTIC FOR HEFT WIDENING FROM N OF SW 72 ST TO BIRD RD	1.9	SIGNING/PAVEMENT MARKINGS	0	204	0	0	0	***204***	A2-17
4271462	Florida's Turnpike									
TP4355451	WIDEN HEFT FROM SR 836 (MP 26) TO NW 74TH ST (MP 31)	4.0	ADD LANES & RECONSTRUCT	0	0	0	0	0	***0***	A2-25
4355451	Florida's Turnpike									

Stategic Miami Area Rapid Transit (SMART) Plan

(f) BEACH EXPRESS

Type of Project:

MPO Project No.	Facility/Project Name: From/Location	To/Location	Length (Miles)	Type of Work	Proposed Funding ($000s): 2016 - 2017	2017 - 2018	2018 - 2019	2019 - 2020	2020 - 2021	*5-YEAR TOTAL*	TIP Page Ref
Agency Project No.	Responsible Agency		Project Comments								
TP4154621	GOLDEN GLADES TOLL PLAZA - NOISE WALLS (ON MAINLINE SPUR - MP 0X)		1.0	TOLL PLAZA	0	0	0	0	0	*0*	A2-9
4154621	Florida's Turnpike										

Stategic Miami Area Rapid Transit (SMART) Plan

(f) BEACH EXPRESS

Type of Project: ***Expressway***

MPO Project No.	Facility/Project Name: From/Location	To/Location	Length (Miles)	Type of Work	Proposed Funding ($000s): 2016 - 2017	2017 - 2018	2018 - 2019	2019 - 2020	2020 - 2021	*5-YEAR TOTAL*	TIP Page Ref
Agency Project No.	Responsible Agency		Project Comments								
TP4370531	GOLDEN GLADES INTERCHANGE IMPROVEMENTS (MAINLINE SPUR MP 0X)		0.5	INTERCHANGE IMPROVEMENT	15,262	10,000	41,626	642	0	*67,530*	A2-26
4370531	Florida's Turnpike										

THIS PAGE INTENTIONALLY LEFT BLANK

TRANSPORTATION IMPROVEMENT PROGRAM (TIP)

PART TWO: 5-YEAR PROJECT LISTING
Miami-Dade Expressway Authority (MDX)

THIS PAGE INTENTIONALLY LEFT BLANK

Fiscal Years 2016/2017 - 2020/2021 Transportation Improvement Program

"MOVING MIAMI-DADE"

Miami-Dade Expressway Authority (MDX)

This section of the TIP focuses on mobility improvement projects which the Miami-Dade Expressway Authority (MDX) has programmed over the next five years. MDX is an agency of the state of Florida, created in 1994 pursuant to Chapter 348, Part I, Florida Statutes, for the purposes of and having the power to acquire, hold, construct, improve, maintain, operate, own and lease an expressway system located in Miami-Dade County. The Authority may also fix, alter, change, establish and collect tolls, rates, fees, rentals, and other charges for the services and facilities of such system and is further authorized to issue bonds. MDX is reported as an Independent Special District of the State of Florida and subject to the provisions of Chapter 189, Florida Statutes (Uniform Special District Accountability Act of 1989) and other applicable Florida Statutes.

MDX currently oversees, operates and maintains five tolled expressways constituting approximately 34 centerline-miles and 224 lane-miles of roadway in Miami-Dade County, Dolphin Expressway (SR 836); Airport Expressway (SR 112); Don Shula Expressway (SR 874); Gratigny Parkway (SR 924) and the Snapper Creek Expressway (SR 878) and has jurisdiction over NW 138th Street. MDX's Mission is to ***"serve as an innovative transportation agency dedicated to the enhancement of mobility in Miami-Dade County".***

This section provides an overview of the following topics:

- The Miami-Dade Expressway Authority's Five-Year Work Program
- The Work Program Cycle
- Program and Funding
- Existing System Improvement Projects
- System Expansion Projects
- Facility Improvement Projects
- New Toll Expressway Projects
- Other Projects

The Miami-Dade Expressway Authority's Five-Year Work Program

The Five-Year Work Program identifies and prioritizes projects that MDX anticipates funding during the next five years. Funding for these projects may be total or partial depending of the phase of the project and the availability of funds. As such, changes are made on an annual basis as priorities are re-evaluated, projects are completed, new projects are identified and the financial capabilities of MDX evolve. The Five-Year Work Program is an important tool used by MDX to effectively manage its program of System preservation, expansion and improvements.

The Work Program Cycle

In the summer of 2015 MDX began the new cycle to develop the "Tentative" Work Program for Fiscal Years (FY) 2017 - 2021. In November 2015 MDX participated in a public review meeting with FDOT and FTE and provided information for projects to be included in its tentative work program. In March 2016 MDX posted in the MDX website and held online review session to invite the public to review the projects and provide comments. The final program was presented to the Operations Committee for endorsement and to the MDX Board for approval in accordance with the MDX Budget Policy.

Program and Funding

Program Description

MDX's Transportation Improvement Program includes expansion of, as well as capacity improvements to, the MDX highway system, planning projects geared towards improving mobility in Miami-Dade County and implementation of Intelligent Transportation and Open Road Toll Collection Systems.

Funding Overview

MDX's TIP is funded from toll revenues collected in the MDX System. Funding strategies are based on financial analyses performed during the Five-Year Work Program development process, which includes an annual analysis of availability of funds, monthly project schedules, projected cash draw down requirements updated on a quarterly basis, and ultimately, financial feasibility.

Projects included in the MDX FY 2017 - 2021 TIP are highlighted within the following pages. The projects have been organized by the following categories: Existing System Improvements, System Expansion, Facility Improvements, New Toll Expressways and Other Projects.

Existing System Improvement Projects

The following projects are categorized as Existing System Improvements in the current Five-Year TIP and include widening or reconstruction within an existing roadway segment:

- **Project 83608 – SR 826 / SR 836 Interchange Improvement**
  MDX partnered with FDOT for the right-of-way acquisition, design and construction of the mutually needed SR 826 / SR 836 Interchange Improvement. FDOT let the construction of this project in FY 2010 and completion is expected in FY 2016. MDX has contributed $11 million towards the final design and will be contributing an additional $196.5 million towards the construction. This project is of great significance as this interchange is the most congested in Miami-Dade County. This project is an example of MDX working together with its Transportation Partners in the delivery of significant improvements to mobility in Miami-Dade County.

- **Projects 83611 – SR 836/I-95 Interchange Improvements**
  MDX partnered with FDOT to acquire right-of-way, design and build the SR 836 improvements from NW 17th Avenue to I-95 in conjunction with the I-395 project. Improvements include widening and operational improvements to SR 836 eastbound from NW 17th Avenue to I-95 Interchange, widening of the SR 836 bridges over the Miami River and improvements to the SR 836 westbound mainline and new connector serving southbound I-95 traffic destined westbound on SR 836 and to the Civic Center. Design build is anticipated to start early FY 2017.

- **Project 83628 – SR 836 Operational, Capacity and Interchange Improvements**
  An additional eastbound and westbound lane on SR 836 from west of NW 57th Avenue to NW 17th Avenue as well as improvements to the SR 836/ NW 57th Avenue Interchange, the SR 836 / LeJeune Interchange, the SR 836 / NW 27th Avenue Interchange and the SR 836/ NW 17th Avenue Interchange will provide additional capacity on the mainline and improve operations in and around the existing interchanges resulting in an improved level of service and safety. The design build for this project is ongoing and scheduled to be completed at the end of FY 2018.

- **Project 83629 – SR 836 Interchange Modifications at 87th Avenue**
  The current Five-Year Work Program provides funding for the reconstruction of the SR 836 Mainline and NW 87th Avenue interchange to enhance operations and improve safety on the SR 836 corridor. This project ties into MDX completed Project No. 83614 to the west and MDX Project No. 83608 completed on the east. The final design was completed and construction is scheduled to start in at the end of FY 2016.

- **Project 87413 – SR 874/SW 72nd Street Interchange**
  The project includes a southbound exit ramp to SW 72nd Street and a northbound entrance ramp to SR 874. As part of the project, sidewalks will be constructed in the southeast area of the interchange on SW 72nd Street. The new partial interchange at SR 874 and SW 72nd Street will provide connectivity to the expressway network while maintaining or improving traffic flow along SR 874 and the local roadway network. The ramps will provide access from SW 72nd Street to SR 874 northbound and from SR 874 southbound to SW 72nd Street. The project will result in easier access to SR 874 and the highway system connected to SR 874 as well as reduced congestion at key intersections along SW 72nd Street. The design build phase will begin in FY 2017.

System Expansion Projects

The following projects are categorized as System Expansions in the current Five-Year TIP and include all construction of new roadway segments on new alignments adjacent to the existing system that will increase the total centerline miles of the system:

- **Project 83618 – SR 836 Southwest Extension**
  MDX is evaluating the feasibility of a new 15 mile expressway extension of SR 836 from NW 137th Avenue to the southwest Kendall area. The extension of SR 836 is envisioned as a multimodal facility, used also by express transit buses that would address the existing transportation needs of a vast community of thousands of existing residents living in the south western areas of Miami-Dade County west of the Turnpike. The Project Development & Environmental (PD&E) study is ongoing to determine feasibility and select a preferred alternative. Final design and construction for this project are not yet funded.

- **Project 87410 – SR 874 Ramp Connector to SW 128th Street**
  This project will construct a new 1.2 mile ramp connection from SR 874 to SW 128th Street. A portion of this project is currently being constructed by the Florida's Turnpike Enterprise under an interagency agreement with MDX as part of a larger project to widen the HEFT and reconstruct the HEFT/SR 874 Interchange. MDX has began the design build phase for the balance of the project which is scheduled for completion in FY 2019.

- **Project 92404 -SR 924 Extension West to the Homestead Extension of the Florida's Turnpike**
  This project funds the PD&E study and final design for a new expressway extension from SR 924 west to the Homestead Extension of the Florida's Turnpike (HEFT); acquisition of improvements to the NW 138th Street from Okeechobee Rd. to west of I-75 via agreement with City of Hialeah and right-of-way of the ultimate improvements along 138th Street from 97th Avenue west to Okeechobee Road as a Phase I. Final design will begin at the end of FY 2017.

Facility Improvement Projects

The following projects are categorized as Facility Improvements in the current Five-Year TIP and designate all non-routine maintenance and minor roadway and toll plaza, toll and Intelligent Transportation System (ITS) projects throughout the system:

- **Project 10017 – SR 836 Toll System Conversion**
  In early FY 2011 the SR 924, SR 874 and SR 878 corridors were converted to ORT and SR 112 will be ORT as of FY 2015. This project provides for the ORT conversion of most of the SR 836 corridors with last tolling points installed by early FY 2018.
- **Project 10018 – Systemwide ORT Hardware/Software Development**
  This project provides funding for the development of hardware and software enhancements to the account management toll enforcement system to accommodate requirements for ORT. This project is substantially complete with final payment in early FY 2017.

- **Project 10021 – Systemwide ITS Improvements**
  This project provides funding for implementation of ITS improvements identified in the updated MDX ITS Master Plan intended to maximize the existing roadway system through the use of technology.

New Toll Expressway Projects

The following projects are categorized as New Toll Expressways in the Five-Year TIP and include construction of new alignments of designated State Roads that will be added to the system:

- **Project 20001 – Connect 4 Xpress**
  The PD&E study of a potential new expressway connecting SR 836, SR 112, SR 924 and SR 826 is anticipated to begin in FY 2017. The study will include evaluation of system interchanges with SR 112, SR 924 and SR 826 as well as potential service interchanges with NW 54th Street, NW 79th Street and NW 103rd Street with connectors to NW 37th Avenue. The PD&E study is the only phase currently included in the Five-Year Work Program.

Other Projects

- **Project 50001 – Dolphin Station Park & Ride (MDT/FDOT Funded)**
  Miami-Dade County asked MDX to fast track the construction of the Dolphin Station. FDOT will share the construction cost with Miami Dade Transit (MDT). The facility will be operated and maintained by MDT. The Dolphin Station park and ride facility/terminal transit facility will support MDT's SR 836/Dolphin Expressway Express Bus Service, provide a terminus or

stop for several local bus routes serving the Dolphin Mall and the cities of Sweetwater and Doral, as well as serving a potential future east-west commuter rail service on the CSX line. The Design Build phase is anticipated to begin in FY 2017.

List of TIP Projects

Project No:	Description
10017	SR 836 Toll System Conversion
10018	Systemwide ORT Hardware / Software Development
10021	Systemwide ITS Improvements
20001	Connect 4 Express
83608	SR 826 / SR 836 Interchange Improvements
83611	SR 836 / I-95 Interchange Improvements
83618	SR 836 Southwest Extension
83628	SR 836 Operational, Capacity and Interchange Improvements
83629	SR 836 Interchange Modifications at 87th Avenue
87410	SR 874 Ramp Connector to SW 128th Street
87413	SR 874 / SW 72 Street Interchange
92404	SR 924 Extension West to Homestead Extension of the Florida's Turnpike
50001	Dolphin Station Park & Ride (MDT / FDOT funded)

MDX
MIAMI-DADE EXPRESSWAY AUTHORITY

MDX 5 Year Work Program Fiscal Year 2017 - 2021
(UPDATED 3-22-16)

THIS PAGE INTENTIONALLY LEFT BLANK

MIAMI-DADE METROPOLITAN PLANNING ORGANIZATION

TRANSPORTATION IMPROVEMENT PROGRAM

MIAMI-DADE EXPRESSWAY AUTHORITY (MDX)

MPO Project No / Agency Project No	Facility/Project Name / From /Location / To /Location / Remarks /Comments	Length (miles)	Type of Work	LRTP Ref See Footnote	Project Cost ($000s)	Prior Years Cost ($000s)	Activity /Phase	Funding Source	Proposed Funding (in $000s) 2016 - 2017	2017 - 2018	2018 - 2019	2019 - 2020	2020 - 2021
XA10017 / 10017	SR 836 Toll System Conversion / NW 137th Avenue / I-95	14.0	Toll System Conversion	****	**$25,054**	**$19,905**	DSB	MDX	4,099	1,049	0	0	0
XA10018 / 10018	Systemwide Open Road Tolling Hardware/Software Development / Systemwide	0.0	Systemwide Hardware/Software Development	****	**$13,603**	**$12,415**	DSB	T004	1,188	0	0	0	0
XA10019 / 10019	Systemwide Implementation of Dynamic Message Signs DMS / Systemwide	0.0	Implement Dynamic Message Signs	NA	**$12,482**	**$12,482**	DSB	MDX	0	0	0	0	0
XA10021 / 10021	Systemwide ITS Improvements / Systemwide	0.0	Systemwide ITS Improvements	NA	**$778**	**$243**	DSB	MDX	25	0	0	0	0
							CST	T004	464	46	0	0	0

Notes:

***Project requires a CDMP amendment prior to construction.

****Project was funded in a previous TIP.

MIAMI-DADE METROPOLITAN PLANNING ORGANIZATION
TRANSPORTATION IMPROVEMENT PROGRAM
MIAMI-DADE EXPRESSWAY AUTHORITY (MDX)

MPO Project No / Agency Project No	Facility/Project Name / From /Location / To /Location / Remarks /Comments	Length (miles)	Type of Work	LRTP Ref See Footnote	Project Cost ($000s)	Prior Years Cost ($000s)	Activity /Phase	Funding Source	Proposed Funding (in $000s) 2016 - 2017	2017 - 2018	2018 - 2019	2019 - 2020	2020 - 2021
XA11209 / 11209	SR 112 Infrastructure Modifications for ORT NW 22 St — NW 12 AVE	4.0	Infrastructure Modifications for Open Road Tolling	6-36	**$15,675**	**$15,675**	CST	MDX	0	0	0	0	0
XA20001 / 20001	MDX Connect 4 Express Central Miami-Dade County — North Miami-Dade County Project will need a CDMP amendment prior to proceeding to construction.	8.0	New Expressway Connecting SR 836, SR 112 and SR 924	6-36	**$6,950**	**$1,391**	PLN	MDX	225	955	1,685	1,685	1,011
XA50001 / 50001	Dolphin Station Park & Ride (MDT/FDOT Funded) North of NW 12 Street — West of Homestead Extension of Florida's Turnpike	0.0	Parking Facility		**$10,000**	**$0**	DSB	T004	7,000	3,000	0	0	0
XA83608 / 83608	SR-826 / SR-836 Interchange Improvements NW 82 Ave — SR-826 / SR-836 Interchange JPA w FDOT for partial funding refer to FM 249581	8.5	Interchange Improvement	6-12	**$214,579**	**$168,079**	CST	MDX	46,500	0	0	0	0

Notes:

***Project requires a CDMP amendment prior to construction.
****Project was funded in a previous TIP.

MIAMI-DADE METROPOLITAN PLANNING ORGANIZATION
TRANSPORTATION IMPROVEMENT PROGRAM
MIAMI-DADE EXPRESSWAY AUTHORITY (MDX)

MPO Project No / Agency Project No	Facility/Project Name / From /Location / To /Location / Remarks /Comments	Length (miles)	Type of Work	LRTP Ref See Footnote	Project Cost ($000s)	Prior Years Cost ($000s)	Activity /Phase	Funding Source	Proposed Funding (in $000s) 2016 - 2017	2017 - 2018	2018 - 2019	2019 - 2020	2020 - 2021
XA83611 / 83611	SR 836/I-95 Interchange Improvement; NW 17th Ave; I-95	2.0	Widening and Operational Improvements	6-12	**$237,677**	**$14,042**	PLN	MDX	63	0	0	0	0
							ROW	MDX	1,948	0	0	0	0
							DSB	MDX	8,865	26,595	64,271	62,055	46,541
XA83618 / 83618	MDX SR-836 SouthWest Extension; Western Terminus of SR-836 (Dolphin); SW 136 St; Project will need a CDMP amendment prior to proceeding to construction.	15.0	PD&E Study	6-36	**$12,361**	**$6,079**	PLN	MDX	3,098	2,324	861	0	0
XA83624 / 83624	SR 836 Infrastructure Modifications for Open Road Tolling East Section; NW 62nd Avenue; I-95/I-395	2.2	Infrastructure Modifications for Open Road Tolling	****	**$29,126**	**$29,126**	DSB	MDX	0	0	0	0	0
XA83625 / 83625	SR-836 (Dolphin) WB Access Ramp; NW 107 Ave; SR-836 (Dolphin)	0.3	Construction of access ramp	6-12	**$5,931**	**$5,931**	DSB	MDX	0	0	0	0	0

Notes:

***Project requires a CDMP amendment prior to construction.
****Project was funded in a previous TIP.

MIAMI-DADE METROPOLITAN PLANNING ORGANIZATION
TRANSPORTATION IMPROVEMENT PROGRAM
MIAMI-DADE EXPRESSWAY AUTHORITY (MDX)

MPO Project No / Agency Project No	Facility/Project Name / From /Location / To /Location / Remarks /Comments	Length (miles)	Type of Work	LRTP Ref See Footnote	Project Cost ($000s)	Prior Years Cost ($000s)	Activity /Phase	Funding Source	Proposed Funding (in $000s) 2016 - 2017	2017 - 2018	2018 - 2019	2019 - 2020	2020 - 2021
XA83628 / 83628	SR-836 (Dolphin) Improvements / NW 57 Ave / NW 17 Ave / Congestion Relief Project	4.2	Mainline Widening and Interchange Improvements	6-12	**$201,190**	**$86,454**	ROW	MDX	3,497	0	0	0	0
							DSB	MDX	57,305	53,934	0	0	0
XA83629 / 83629	SR 836 (Dolphin) Interchange Modifications At 87 Ave / SR 836 West of 82 Ave / NW 97 Ave	0.0	Interchange Improvements	6-12	**$90,085**	**$10,019**	CST	MDX	46,569	29,412	4,085	0	0
XA83631 / 83631	SR 836 Infrastructure Mod. For Open Road Tolling WEST & CENTRAL Sections / NW 137th Avenue / NW 62nd Avenue	5.6	Infrastructure Modifications for Open Road Tolling	****	**$12,716**	**$12,716**	DSB	MDX	0	0	0	0	0
XA87404 / 87404	SR 874 (Don Shula)/ Killian Parkway Interchange / SR 821 (HEFT) / SW 88 St (Kendall) / Congestion Relief Project	3.2	Mainline Widening and Interchange Reconstruction	6-12	**$98,599**	**$98,599**	CST	MDX	0	0	0	0	0

Notes:

***Project requires a CDMP amendment prior to construction.
****Project was funded in a previous TIP.

MIAMI-DADE METROPOLITAN PLANNING ORGANIZATION
TRANSPORTATION IMPROVEMENT PROGRAM
MIAMI-DADE EXPRESSWAY AUTHORITY (MDX)

MPO Project No / Agency Project No	Facility/Project Name / From /Location / To /Location / Remarks /Comments	Length (miles)	Type of Work	LRTP Ref See Footnote	Project Cost ($000s)	Prior Years Cost ($000s)	Activity /Phase	Funding Source	Proposed Funding (in $000s) 2016 - 2017	2017 - 2018	2018 - 2019	2019 - 2020	2020 - 2021
XA87410 / 87410	SR 874 (Don Shula) Ramp Connector; SW 128 St; SR 874	2.0	New Connector	6-12	**$97,274**	**$40,280**	ROW	MDX	8,780	0	0	0	0
							DSB	MDX	25,633	18,309	4,272	0	0
XA87413 / 87413	SR 874 / SW 72nd Street Interchange; SW 72nd Street; SR 874; Congestion Relief Project	0.5	New Interchange	***	**$10,321**	**$57**	PLN	T004	845	0	0	0	0
							ROW	T004	187	47	0	0	0
							DSB	T004	0	5,328	3,858	0	0
XA92404 / 92404	SR 924 Gratigny West Extension to HEFT; SR 826 (Palmetto) / I-75; SR 821 (HEFT)	3.0	PD&E Study and Roadway Improvements	6-20	**$39,142**	**$16,705**	PLN	MDX	86	0	0	0	0
							DSB	MDX	304	3,345	5,930	3,802	1,825
							ROW	MDX	0	0	858	4,791	1,496

Notes:

***Project requires a CDMP amendment prior to construction.
****Project was funded in a previous TIP.

MIAMI-DADE METROPOLITAN PLANNING ORGANIZATION

TRANSPORTATION IMPROVEMENT PROGRAM

MIAMI-DADE EXPRESSWAY AUTHORITY (MDX)

MPO Project No	Facility/Project Name	Length (miles)	Type of Work	LRTP Ref See Footnote	Project Cost ($000s)	Prior Years Cost ($000s)
Agency Project No	From /Location / To /Location					
	Remarks /Comments					
XA92407	MDX SR 924 / Gratigny Parkway East Extension	2.0	PD&E Study	6-36	**$4,088**	**$4,088**
92407	NW 32 Ave / I-95					

Activity /Phase	Funding Source	Proposed Funding (in $000s) 2016 - 2017	2017 - 2018	2018 - 2019	2019 - 2020	2020 - 2021
PLN	MDX	0	0	0	0	0
Yearly Totals		216,681	144,344	85,820	72,333	50,873
5 Year TIP Total						*$570,051*

Notes:

***Project requires a CDMP amendment prior to construction.

****Project was funded in a previous TIP.

MIAMI-DADE METROPOLITAN PLANNING ORGANIZATION

FY 2017-2021 TRANSPORTATION IMPROVEMENT PROGRAM

FUNDED TRANSPORTATION PROJECTS WITHIN 1/2 MILE VICINITY OF SMART CORRIDOR

Stategic Miami Area Rapid Transit (SMART) Plan

(1) NORTH CORRIDOR

Type of Project: ***Expressway***

MPO Project No. / Agency Project No.	Facility/Project Name: From/Location	To/Location	Length (Miles)	Type of Work	Proposed Funding ($000s) 2016 - 2017	2017 - 2018	2018 - 2019	2019 - 2020	2020 - 2021	*5-YEAR TOTAL*	TIP Page Ref
XA11209	SR 112 Infrastructure Modifications for ORT	NW 22 St	NW 12 AVE	4.0	Infrastructure Modifications for Open Road Tolling	0	0	0	0	0	*0*	A3-2
11209	Miami-Dade Expressway Authority											
XA20001	MDX Connect 4 Express	Central Miami-Dade County	North Miami-Dade County	8.0	New Expressway Connecting SR 836, SR 112 and SR 924	225	955	1,685	1,685	1,011	*5,561*	A3-2
20001	Miami-Dade Expressway Authority				Project will need a CDMP amendment prior to proceeding to construction.							
XA92407	MDX SR 924 / Gratigny Parkway East Extension	NW 32 Ave	I-95	2.0	PD&E Study	0	0	0	0	0	*0*	A3-6
92407	Miami-Dade Expressway Authority											

MIAMI-DADE METROPOLITAN PLANNING ORGANIZATION

FY 2017-2021 TRANSPORTATION IMPROVEMENT PROGRAM

FUNDED TRANSPORTATION PROJECTS WITHIN 1/2 MILE VICINITY OF SMART CORRIDOR

Stategic Miami Area Rapid Transit (SMART) Plan

(3) EAST-WEST CORRIDOR

Type of Project: ***Expressway***

MPO Project No.	Facility/Project Name			Type of Work	Proposed Funding ($000s)						TIP Page Ref
	From/Location	To/Location	Length (Miles)		2016 - 2017	2017 - 2018	2018 - 2019	2019 - 2020	2020 - 2021	*5-YEAR TOTAL*	
Agency Project No.	Responsible Agency		Project Comments								
XA10017	SR 836 Toll System Conversion			Toll System Conversion	8,198	2,098	0	0	0	*10,296*	A3-1
	NW 137th Avenue	I-95	14.0								
10017	Miami-Dade Expressway Authority										
XA20001	MDX Connect 4 Express			New Expressway Connecting SR 836, SR 112 and SR 924	225	955	1,685	1,685	1,011	*5,561*	A3-2
	Central Miami-Dade County	North Miami-Dade County	8.0								
20001	Miami-Dade Expressway Authority		Project will need a CDMP amendment prior to proceeding to construction.								
XA83608	SR-826 / SR-836 Interchange Improvements			Interchange Improvement	46,500	0	0	0	0	*46,500*	A3-2
	NW 82 Ave	SR-826 / SR-836 Interchange	8.5								
83608	Miami-Dade Expressway Authority		JPA w FDOT for partial funding refer to FM 249581								
XA83624	SR 836 Infrastructure Modifications for Open Road Tolling East Section			Infrastructure Modifications for Open Road Tolling	0	0	0	0	0	*0*	A3-3
	NW 62nd Avenue	I-95/I-395	2.2								
83624	Miami-Dade Expressway Authority										

Stategic Miami Area Rapid Transit (SMART) Plan

(3) EAST-WEST CORRIDOR

Type of Project: ***Expressway***

XA83625	SR-836 (Dolphin) WB Access Ramp NW 107 Ave SR-836 (Dolphin)	0.3	Construction of access ramp	0	0	0	0	0	*0*	A3-3
83625	Miami-Dade Expressway Authority									
XA83628	SR-836 (Dolphin) Improvements NW 57 Ave NW 17 Ave	4.2	Mainline Widening and Interchange Improvements	60,802	53,934	0	0	0	*114,736*	A3-4
83628	Miami-Dade Expressway Authority		Congestion Relief Project							
XA83629	SR 836 (Dolphin) Interchange Modifications At 87 Ave SR 836 West of 82 Ave NW 97 Ave	0.0	Interchange Improvements	46,569	29,412	4,085	0	0	*80,066*	A3-4
83629	Miami-Dade Expressway Authority									
XA83631	SR 836 Infrastructure Mod. For Open Road Tolling WEST & CENTRAL Sections NW 137th Avenue NW 62nd Avenue	5.6	Infrastructure Modifications for Open Road Tolling	0	0	0	0	0	*0*	A3-4
83631	Miami-Dade Expressway Authority									

MIAMI-DADE METROPOLITAN PLANNING ORGANIZATION

FY 2017-2021 TRANSPORTATION IMPROVEMENT PROGRAM

FUNDED TRANSPORTATION PROJECTS WITHIN 1/2 MILE VICINITY OF SMART CORRIDOR

Stategic Miami Area Rapid Transit (SMART) Plan

(6) KENDALL CORRIDOR

Type of Project: ***Expressway***

MPO Project No.	Facility/Project Name			Type of Work	Proposed Funding ($000s)						TIP Page Ref
	From/Location	To/Location	Length (Miles)		2016 - 2017	2017 - 2018	2018 - 2019	2019 - 2020	2020 - 2021	*5-YEAR TOTAL*	
Agency Project No.	Responsible Agency		Project Comments								
XA83618	MDX SR-836 SouthWest Extension			PD&E Study	3,098	2,324	861	0	0	*6,283*	A3-3
	Western Terminus of SR-836 (Dolphin)	SW 136 St	15.0								
83618	Miami-Dade Expressway Authority		Project will need a CDMP amendment prior to proceeding to construction.								
XA87404	SR 874 (Don Shula)/ Killian Parkway Interchange			Mainline Widening and Interchange Reconstruction	0	0	0	0	0	*0*	A3-5
	SR 821 (HEFT)	SW 88 St (Kendall)	3.2								
87404	Miami-Dade Expressway Authority		Congestion Relief Project								

MIAMI-DADE METROPOLITAN PLANNING ORGANIZATION

FY 2017-2021 TRANSPORTATION IMPROVEMENT PROGRAM

FUNDED TRANSPORTATION PROJECTS WITHIN 1/2 MILE VICINITY OF SMART CORRIDOR

Stategic Miami Area Rapid Transit (SMART) Plan

(a) FLAGLER CORRIDOR

Type of Project: ***Expressway***

MPO Project No.	Facility/Project Name			Type of Work	Proposed Funding ($000s)						TIP Page Ref
	From/Location	To/Location	Length (Miles)		2016 - 2017	2017 - 2018	2018 - 2019	2019 - 2020	2020 - 2021	***5-YEAR TOTAL***	
Agency Project No.	Responsible Agency		Project Comments								
XA83618	MDX SR-836 SouthWest Extension			PD&E Study	3,098	2,324	861	0	0	***6,283***	A3-3
	Western Terminus of SR-836 (Dolphin)	SW 136 St	15.0								
83618	Miami-Dade Expressway Authority		Project will need a CDMP amendment prior to proceeding to construction.								

MIAMI-DADE METROPOLITAN PLANNING ORGANIZATION

FY 2017-2021 TRANSPORTATION IMPROVEMENT PROGRAM

FUNDED TRANSPORTATION PROJECTS WITHIN 1/2 MILE VICINITY OF SMART CORRIDOR

Stategic Miami Area Rapid Transit (SMART) Plan

(b) SOUTH MIAMI DADE EXPRESS

Type of Project: ***Expressway***

MPO Project No.	Facility/Project Name			Type of Work	Proposed Funding ($000s)						TIP Page Ref
	From/Location	To/Location	Length (Miles)		2016 - 2017	2017 - 2018	2018 - 2019	2019 - 2020	2020 - 2021	*5-YEAR TOTAL*	
Agency Project No.	Responsible Agency		Project Comments								
XA87404	SR 874 (Don Shula)/ Killian Parkway Interchange			Mainline Widening and Interchange Reconstruction	0	0	0	0	0	*0*	A3-5
	SR 821 (HEFT)	SW 88 St (Kendall)	3.2								
87404	Miami-Dade Expressway Authority		Congestion Relief Project								
XA87410	SR 874 (Don Shula) Ramp Connector			New Connector	34,413	18,309	4,272	0	0	*56,994*	A3-5
	SW 128 St	SR 874	2.0								
87410	Miami-Dade Expressway Authority										
XA87413	SR 874 / SW 72nd Street Interchange			New Interchange	1,032	5,375	3,858	0	0	*10,265*	A3-5
	SW 72nd Street	SR 874	0.5								
87413	Miami-Dade Expressway Authority		Congestion Relief Project								

MIAMI-DADE METROPOLITAN PLANNING ORGANIZATION
FY 2017-2021 TRANSPORTATION IMPROVEMENT PROGRAM
FUNDED TRANSPORTATION PROJECTS WITHIN 1/2 MILE VICINITY OF SMART CORRIDOR

Stategic Miami Area Rapid Transit (SMART) Plan

(c) NORTH WEST MIAMI DADE EXPRESS

Type of Project: ***Expressway***

MPO Project No.	Facility/Project Name			Type of Work	Proposed Funding ($000s)						TIP Page Ref
	From/Location	To/Location	Length (Miles)		2016 - 2017	2017 - 2018	2018 - 2019	2019 - 2020	2020 - 2021	***5-YEAR TOTAL***	
Agency Project No.	Responsible Agency		Project Comments								
XA92404	SR 924 Gratigny West Extension to HEFT			PD&E Study and Roadway Improvements	390	3,345	6,788	8,593	3,321	***22,437***	A3-5
	SR 826 (Palmetto) / I-75	SR 821 (HEFT)	3.0								
92404	Miami-Dade Expressway Authority										

MIAMI-DADE METROPOLITAN PLANNING ORGANIZATION

FY 2017-2021 TRANSPORTATION IMPROVEMENT PROGRAM

FUNDED TRANSPORTATION PROJECTS WITHIN 1/2 MILE VICINITY OF SMART CORRIDOR

Stategic Miami Area Rapid Transit (SMART) Plan

(d) SOUTH WEST MIAMI DADE EXPRESS

Type of Project: ***Expressway***

MPO Project No.	Facility/Project Name			Type of Work	Proposed Funding ($000s)						TIP Page Ref
	From/Location	To/Location	Length (Miles)		2016 - 2017	2017 - 2018	2018 - 2019	2019 - 2020	2020 - 2021	*5-YEAR TOTAL*	
Agency Project No.	Responsible Agency		Project Comments								
XA87404	SR 874 (Don Shula)/ Killian Parkway Interchange			Mainline Widening and Interchange Reconstruction	0	0	0	0	0	*0*	A3-5
	SR 821 (HEFT)	SW 88 St (Kendall)	3.2								
87404	Miami-Dade Expressway Authority		Congestion Relief Project								
XA87410	SR 874 (Don Shula) Ramp Connector			New Connector	34,413	18,309	4,272	0	0	*56,994*	A3-5
	SW 128 St	SR 874	2.0								
87410	Miami-Dade Expressway Authority										
XA87413	SR 874 / SW 72nd Street Interchange			New Interchange	1,032	5,375	3,858	0	0	*10,265*	A3-5
	SW 72nd Street	SR 874	0.5								
87413	Miami-Dade Expressway Authority		Congestion Relief Project								

MIAMI-DADE METROPOLITAN PLANNING ORGANIZATION

FY 2017-2021 TRANSPORTATION IMPROVEMENT PROGRAM

FUNDED TRANSPORTATION PROJECTS WITHIN 1/2 MILE VICINITY OF SMART CORRIDOR

Stategic Miami Area Rapid Transit (SMART) Plan

(e) FLORIDA TURNPIKE EXPRESS

Type of Project: ***Expressway***

MPO Project No.	Facility/Project Name: From/Location	To/Location	Length (Miles)	Type of Work	Proposed Funding ($000s): 2016 - 2017	2017 - 2018	2018 - 2019	2019 - 2020	2020 - 2021	*5-YEAR TOTAL*	TIP Page Ref
Agency Project No.	Responsible Agency		Project Comments								
XA83631	SR 836 Infrastructure Mod. For Open Road Tolling WEST & CENTRAL Sections	NW 137th Avenue	NW 62nd Avenue	5.6	Infrastructure Modifications for Open Road Tolling	0	0	0	0	0	*0*	A3-4
83631	Miami-Dade Expressway Authority											
XA87404	SR 874 (Don Shula)/ Killian Parkway Interchange	SR 821 (HEFT)	SW 88 St (Kendall)	3.2	Mainline Widening and Interchange Reconstruction	0	0	0	0	0	*0*	A3-5
87404	Miami-Dade Expressway Authority		Congestion Relief Project									
XA87410	SR 874 (Don Shula) Ramp Connector	SW 128 St	SR 874	2.0	New Connector	34,413	18,309	4,272	0	0	*56,994*	A3-5
87410	Miami-Dade Expressway Authority											

MIAMI-DADE METROPOLITAN PLANNING ORGANIZATION

FY 2017-2021 TRANSPORTATION IMPROVEMENT PROGRAM

FUNDED TRANSPORTATION PROJECTS WITHIN 1/2 MILE VICINITY OF SMART CORRIDOR

Stategic Miami Area Rapid Transit (SMART) Plan

(f) BEACH EXPRESS

Type of Project: ***Expressway***

MPO Project No. / Agency Project No.	Facility/Project Name: From/Location	To/Location	Length (Miles)	Type of Work	Proposed Funding ($000s) 2016 - 2017	2017 - 2018	2018 - 2019	2019 - 2020	2020 - 2021	*5-YEAR TOTAL*	TIP Page Ref
XA11209	SR 112 Infrastructure Modifications for ORT	NW 22 St	NW 12 AVE	4.0	Infrastructure Modifications for Open Road Tolling	0	0	0	0	0	*0*	A3-2
11209	Miami-Dade Expressway Authority											
XA83611	SR 836/I-95 Interchange Improvement	NW 17th Ave	I-95	2.0	Widening and Operational Improvements	10,876	26,595	64,271	62,055	46,541	*210,338*	A3-3
83611	Miami-Dade Expressway Authority											
XA83624	SR 836 Infrastructure Modifications for Open Road Tolling East Section	NW 62nd Avenue	I-95/I-395	2.2	Infrastructure Modifications for Open Road Tolling	0	0	0	0	0	*0*	A3-3
83624	Miami-Dade Expressway Authority											
XA92407	MDX SR 924 / Gratigny Parkway East Extension	NW 32 Ave	I-95	2.0	PD&E Study	0	0	0	0	0	*0*	A3-6
92407	Miami-Dade Expressway Authority											

TRANSPORTATION IMPROVEMENT PROGRAM (TIP)

PART TWO: 5-YEAR PROJECT LISTING
Secondary Road Program

THIS PAGE INTENTIONALLY LEFT BLANK

Fiscal Years 2016/2017 - 2020/2021 Transportation Improvement Program

SECONDARY GAS TAX PROGRAM

Miami-Dade County Department of Transportation and Public Works

The program is divided into two distinct categories:

- the first section includes all new road construction or rehabilitation projects; and,
- the second section deals with the continuing projects that have fund allocations yearly.

Road Construction Projects

- SouthCom Pedestrian Bridge
- South Miami Avenue from SE/SW 15 Road to SE/SW 5 Street

Continuing Program Projects

Bridge Repair and Painting	Beautification Improvements
Guardrail Safety Improvements	Pavement Markings Contracts
Railroad Improvements	Maintenance of Roads and Bridges
Safety Lighting	Street Lighting Maintenance
Traffic Control Devices (Equipment/Materials)	Traffic Signal Loop Repairs
Special Taxing District	Local Grant Match for MPO
Pavement Markings Crew	Traffic Signal Materials
Capitalization of Traffic Signals and Signs Crew	Road and Bridge Emergency Bridge Repairs/ Improvements/Painting
ADA Hotline Projects	

THIS PAGE INTENTIONALLY LEFT BLANK

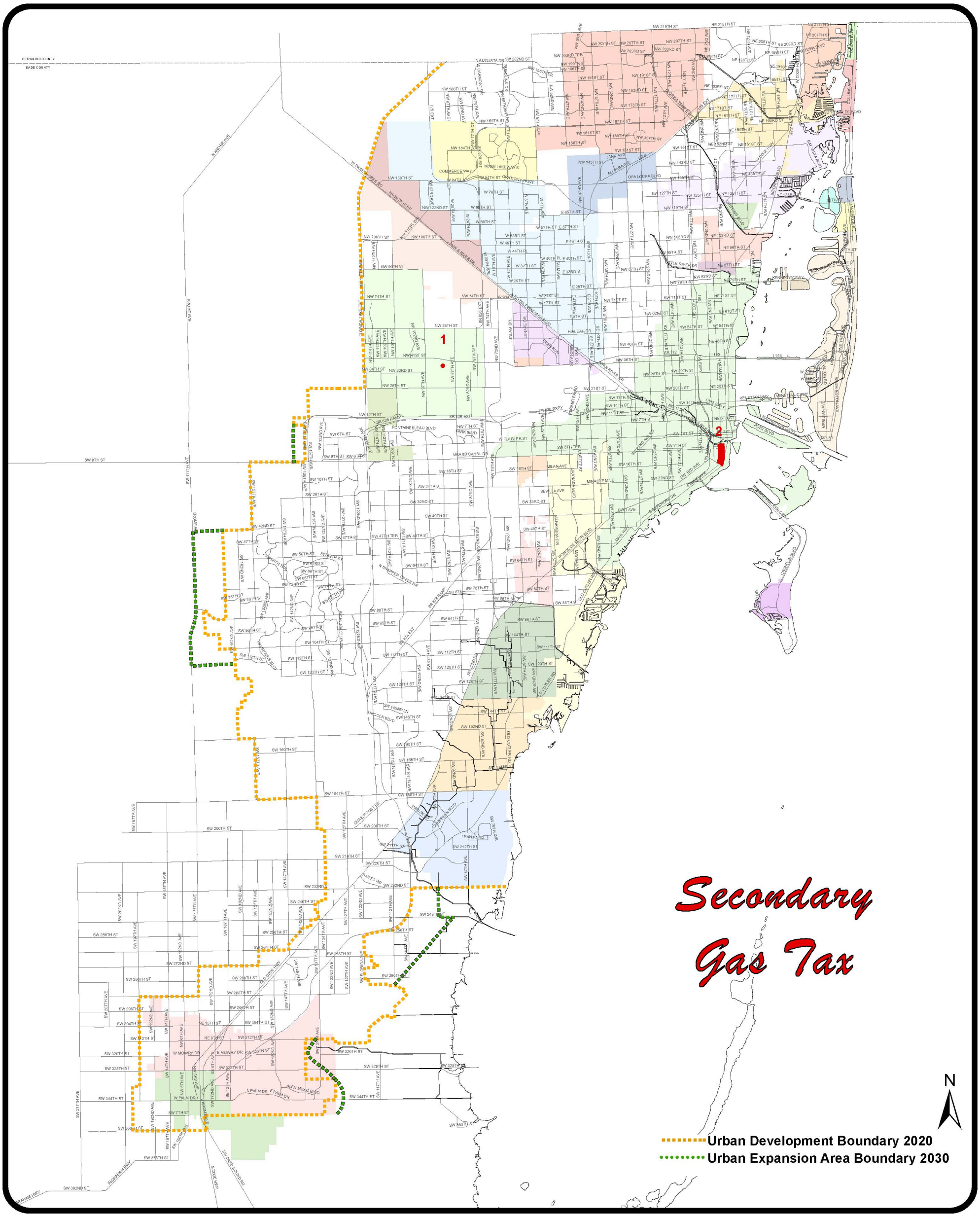

Program of Projects

1. SouthCom Pedestrian Bridge
2. South Miami Avenue from SW/SE 15th Road to SW/SE 5th Street

THIS PAGE INTENTIONALLY LEFT BLANK

MIAMI-DADE METROPOLITAN PLANNING ORGANIZATION
TRANSPORTATION IMPROVEMENT PROGRAM
SECONDARY GAS TAX - (SGT)

MPO Project No	Facility/Project Name		Bicycle Accom	Type of Work			
	From/Location	To/Location	Length (miles)	Remarks	Project Cost ($000s)	Prior Years' Funding ($000s)	
Agency Project No	Detailed Project Description			LRTP Ref			

PW000015	Bridge Repair and Painting						Funding (in $000s)				
		0.0					Proposed		Tentative 3-Year Program		
15	Various locations. County maintained bridges.			5-5			Activity /Phase	2016 - 2017	2017 - 2018	2018 - 2019	2019 - 2020	2020 - 2021
							BR	360	360	360	360	360

PW000017	Beautification Improvements						Funding (in $000s)				
		0.0					Proposed		Tentative 3-Year Program		
17	RAAM and Tree Health - Landscape and maintain medians on various roadways.			5-5			Activity /Phase	2016 - 2017	2017 - 2018	2018 - 2019	2019 - 2020	2020 - 2021
							MNT	4,203	4,203	4,203	4,203	4,203

PW000019	Guardrail Safety Improvements						Funding (in $000s)				
		0.0					Proposed		Tentative 3-Year Program		
19	Various locations.			5-5			Activity /Phase	2016 - 2017	2017 - 2018	2018 - 2019	2019 - 2020	2020 - 2021
							MNT	150	150	150	150	150

PW000021	Pavement Markings Contract						Funding (in $000s)				
		0.0					Proposed		Tentative 3-Year Program		
21	Various locations.			5-5			Activity /Phase	2016 - 2017	2017 - 2018	2018 - 2019	2019 - 2020	2020 - 2021
							MNT	392	392	392	392	392

Note: Totals reflect expenditures based on latest budgetary information of anticipated revenues, and may differ from actual amounts received.

MIAMI-DADE METROPOLITAN PLANNING ORGANIZATION
TRANSPORTATION IMPROVEMENT PROGRAM
SECONDARY GAS TAX - (SGT)

MPO Project No	Facility/Project Name		Bicycle Accom	Type of Work			
	From/Location	To/Location	Length (miles)	Remarks	Project Cost ($000s)	Prior Years' Funding ($000s)	
Agency Project No	Detailed Project Description			LRTP Ref			

PW000022	Railroad Crossing Improvements						Funding (in $000s)				
		0.0					Proposed		Tentative 3-Year Program		
22	Various locations.			5-5			Activity /Phase	2016 - 2017	2017 - 2018	2018 - 2019	2019 - 2020	2020 - 2021
							R/R	250	250	250	250	250

PW000023	Maintenance of Roads and Bridges						Funding (in $000s)				
		0.0					Proposed		Tentative 3-Year Program		
23	Road and bridge maintenance.			5-5			Activity /Phase	2016 - 2017	2017 - 2018	2018 - 2019	2019 - 2020	2020 - 2021
							OTHER	500	500	500	500	500

PW000027	Safety Lighting						Funding (in $000s)				
		0.0					Proposed		Tentative 3-Year Program		
27	Safety lighting, maint. & new lighting. Locations incl. (but not lim. to): NW 22 Ave - SR 112 to NW 62 St, N. Miami Ave - N 119 St to N 135 St.			5-5			Activity /Phase	2016 - 2017	2017 - 2018	2018 - 2019	2019 - 2020	2020 - 2021
							MNT	0	0	0	0	0

PW000029	Street Lighting Maintenance						Funding (in $000s)				
		0.0					Proposed		Tentative 3-Year Program		
29	FDOT yearly reimbursement is $2,315,000. Net for PWWM is $685,000/yr.			5-5			Activity /Phase	2016 - 2017	2017 - 2018	2018 - 2019	2019 - 2020	2020 - 2021
							MNT	685	685	685	685	685

Note: Totals reflect expenditures based on latest budgetary information of anticipated revenues, and may differ from actual amounts received.

MIAMI-DADE METROPOLITAN PLANNING ORGANIZATION
TRANSPORTATION IMPROVEMENT PROGRAM
SECONDARY GAS TAX - (SGT)

MPO Project No	Facility/Project Name	Bicycle Accom	Type of Work			
	From/Location To/Location	Length (miles)	Remarks	Project Cost ($000s)	Prior Years' Funding ($000s)	
Agency Project No	Detailed Project Description		LRTP Ref			

MIAMI-DADE COUNTY

							Funding (in $000s)				
PW000102	Traffic Control Devices (Equip.& Mat.)						Proposed		Tentative 3-Year Program		
		0.0									
102	Replace existing control devices and provide signals and signs equipment.		5-5			Activity /Phase	2016 - 2017	2017 - 2018	2018 - 2019	2019 - 2020	2020 - 2021
						CST	750	750	750	750	750

							Funding (in $000s)				
PW000103	Traffic Signal Loop Repairs						Proposed		Tentative 3-Year Program		
		0.0									
103			5-5			Activity /Phase	2016 - 2017	2017 - 2018	2018 - 2019	2019 - 2020	2020 - 2021
						MNT	0	0	0	0	0

							Funding (in $000s)				
PW000104	Special Taxing District						Proposed		Tentative 3-Year Program		
		0.0									
104	Landscaping and maintenance.		5-5			Activity /Phase	2016 - 2017	2017 - 2018	2018 - 2019	2019 - 2020	2020 - 2021
						MNT	0	0	0	0	0

							Funding (in $000s)				
PW000106	Local Grant Match for MPO						Proposed		Tentative 3-Year Program		
		0.0									
106			5-5			Activity /Phase	2016 - 2017	2017 - 2018	2018 - 2019	2019 - 2020	2020 - 2021
						OTHER	961	961	961	961	961

Note: Totals reflect expenditures based on latest budgetary information of anticipated revenues, and may differ from actual amounts received.

MIAMI-DADE METROPOLITAN PLANNING ORGANIZATION
TRANSPORTATION IMPROVEMENT PROGRAM
SECONDARY GAS TAX - (SGT)

MPO Project No	Facility/Project Name		Bicycle Accom	Type of Work			
	From/Location	To/Location	Length (miles)	Remarks	Project Cost ($000s)	Prior Years' Funding ($000s)	
Agency Project No	Detailed Project Description			LRTP Ref			

MPO Project No	Facility/Project Name	Bicycle Accom	Type of Work	LRTP Ref	Project Cost ($000s)	Prior Years' Funding ($000s)	Activity /Phase	Funding (in $000s) Proposed 2016 - 2017	2017 - 2018	Tentative 3-Year Program 2018 - 2019	2019 - 2020	2020 - 2021
PW000107	Pavement Markings Crew	0.0		5-5			MNT	600	600	600	600	600
PW000110	Traffic Signal Materials	0.0		5-5			MNT	1,600	1,600	1,600	1,600	1,600
PW000111	Capitalization of Traffic Signals & Signs Crew	0.0		5-5			MNT	4,993	4,993	4,993	4,993	4,993
PW000113	Road & Bridge Emergency Bridge	0.0		5-5			MNT	200	200	200	200	200

Note: Totals reflect expenditures based on latest budgetary information of anticipated revenues, and may differ from actual amounts received.

MIAMI-DADE METROPOLITAN PLANNING ORGANIZATION

TRANSPORTATION IMPROVEMENT PROGRAM

SECONDARY GAS TAX - (SGT)

MPO Project No	Facility/Project Name		Bicycle Accom	Type of Work			
	From/Location	To/Location	Length (miles)	Remarks	Project Cost ($000s)	Prior Years' Funding ($000s)	
Agency Project No	Detailed Project Description			LRTP Ref			

PW000114	ADA Hotline Projects							Funding (in $000s)				
		0.0						Proposed		Tentative 3-Year Program		
114				5-5			Activity /Phase	2016 - 2017	2017 - 2018	2018 - 2019	2019 - 2020	2020 - 2021
							PE/CST	500	500	500	500	500

PW000115	SouthCom Pedestrian Bridge		Pedestrian bridge relocation (#879990)					Funding (in $000s)				
		0.0						Proposed		Tentative 3-Year Program		
115	Pedestrian bridge relocation.			5-5	**250**	**0**	Activity /Phase	2016 - 2017	2017 - 2018	2018 - 2019	2019 - 2020	2020 - 2021
							CST	0	0	0	0	0

PW000728	South Miami Avenue		Roadway improvements					Funding (in $000s)				
	15 Road	5 Street	0.7					Proposed		Tentative 3-Year Program		
728	Roadway improvements.			5-5	**4,500**		Activity /Phase	2016 - 2017	2017 - 2018	2018 - 2019	2019 - 2020	2020 - 2021
							CST	0	0	0	0	0

Yearly Totals	16,144	16,144	16,144	16,144	16,144
5 Year TIP Total					*80,720*

Note: Totals reflect expenditures based on latest budgetary information of anticipated revenues, and may differ from actual amounts received.

THIS PAGE INTENTIONALLY LEFT BLANK

TRANSPORTATION IMPROVEMENT PROGRAM (TIP)

PART TWO: 5-YEAR PROJECT LISTING

Road Impact Fee

THIS PAGE INTENTIONALLY LEFT BLANK

Fiscal Years 2016/2017 - 2020/2021 Transportation Improvement Program

ROAD IMPACT FEE

Miami-Dade County Department of Transportation and Public Works

On December 6, 1988, the Board of County Commissioners adopted Dade County Road Impact Fee Ordinance No. 88-112, which provides for the fair share assessment of road impact fees on new building construction in Miami-Dade County, including municipalities. The County has been divided into nine road impact fee benefit districts. Fees collected within each district will be expended for roadway capacity improvements within each district.

Each district program includes four improvement categories: Road and Bridge Projects, Resurfacing, Traffic Operations Projects to Increase Capacity and Safety (T.O.P.I.C.S.), and Traffic Control Devices.

Road and Bridge Projects

Capacity improvements along arterials and collectors

Continuing Program Projects

Resurfacing
Paving, widening, drainage, striping

T.O.P.I.C.S. (Traffic Operations Projects to Increase Capacity and Safety) Intersection Improvements

Traffic Control Devices
Signalization

THIS PAGE INTENTIONALLY LEFT BLANK

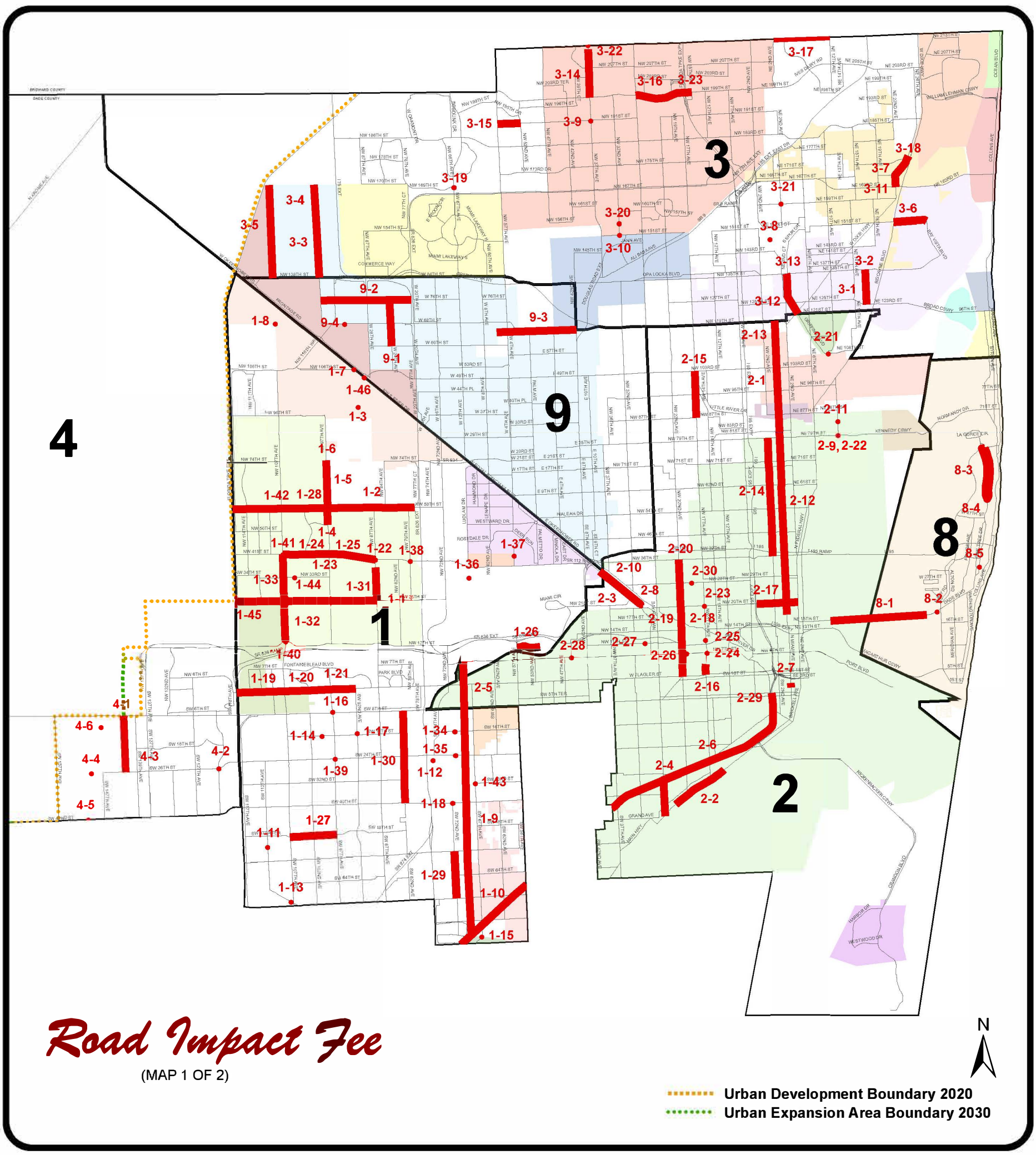

Program of Projects

RIF District 1

1-1. NW 25th Street from NW 117th Avenue to NW 87th Avenue
1-2. NW 58th Street from NW 97th Avenue to SR 826
1-3. NW 89th Avenue and NW 93rd Street
1-4. NW 97th Avenue from NW 52nd Street to NW 58th Street
1-5. NW 97th Avenue from NW 58th Street to NW 70th Street
1-6. NW 97th Avenue from NW 70th Street to NW 74th Street
1-7. NW 106th Street and NW S River Drive Culvert
1-8. NW 107th Avenue and NW 122nd Street
1-9. Ludlam Bikepath
1-10. Underline
1-11. SW 112th Avenue South of SW 50th Terrace
1-12. SW 75th Avenue South of SW 24th Street
1-13. Snapper Creek Drive West of SW 107th Avenue
1-14. SW 16th Street West of SW 99th Avenue
1-15. SW 67th Avenue South of US1
1-16. SW 97th Avenue North of SW 8th Street
1-17. SW 92nd Avenue North of SW 16th Street
1-18. SW 72nd Avenue North of SW 40th Street
1-19. W Flagler Street from W 117th Avenue to W 107th Avenue
1-20. W Flagler Street from W 107th Avenue to W 102nd Avenue
1-21. W Flagler Street from W 102nd Avenue to W 92nd Avenue
1-22. NW 36th Street and NW 87th Avenue
1-23. NW 41st Street from NW 104th Avenue to NW 93rd Avenue
1-24. NW 41st Street from NW 107th Avenue to NW 97th Avenue
1-25. NW 41st Street from NW 97th Avenue to NW 87th Avenue
1-26. NW Blue Lagoon Drive from NW 57th Avenue to Dead End (East)
1-27. SW 48th Street from SW 107th Avenue to SW 97th Avenue
1-28. NW 58th Street from NW 117th Avenue to NW 97th Avenue
1-29. SW 72nd Avenue from SW 72nd Street to SW 56th Street
1-30. SW 82nd Avenue from SW 40th Street to SW 8th Street
1-31. NW 87th Avenue from NW 25th Street to NW 36th Street
1-32. NW 107th Avenue from NW 12th Street to NW 25th Street
1-33. NW 107th Avenue from NW 25th Street to NW 41st Street
1-34. SW 16th Street and SW 71 Court (R/R Crossing)
1-35. SW 24th Street and SW 72nd Avenue (R/R Crossing)
1-36. Waterway Drive and SW 72nd Avenue (R/R Crossing)
1-37. NW 40th Street and NW 57th Avenue
1-38. NW 79th Avenue and NW 36th Street
1-39. SW 97th Avenue and SW 24th Street
1-40. NW 107th Avenue and NW 12th Street
1-41. NW 107th Avenue and NW 41st Street
1-42. NW 107th Avenue and NW 58th Street
1-43. SW 67th Avenue and SW 33rd Street
1-44. NW 104th Avenue and NW 33rd Street
1-45. NW 117th Avenue and NW 25th Street
1-46. NW South River Drive and NW 89th Avenue

RIF District 2

2-1. Miami Avenue from 87th Street to 105th Street
2-2. South Bayshore Drive from Darwin Street to Mercy Way
2-3. NW South River Drive from NW 31st Street to Tamiami Swing Bridge
2-4. SW 27th Avenue from US-1 to Bayshore Drive
2-5. Ludlam Bikepath
2-6. Underline
2-7. Miami Avenue Bridge over the Miami River
2-8. Tamiami Canal Bridge Replacement
2-9. NE 10th Avenue North of NE 79th Street
2-10. Palmer Lake Bridge
2-11. N Miami Avenue and Little River Canal
2-12. N Miami Avenue from NW 17th Street and NW 87th Avenue
2-13. Miami Avenue from 105th Street to 119th Street
2-14. NW 2nd Avenue from NW 36th Street to NW 79th Street
2-15. NW 17th Avenue from NW 87th Street to NW 103rd Street
2-16. W 17th Avenue from Flagler Street to NW 3rd Street
2-17. NW 20th Street from NW 7th Avenue to NE 2nd Avenue
2-18. NW 22nd Avenue from W Flagler Street to NW 7th Street
2-19. NW 22nd Avenue from NW 7th Street to NW 20th Street
2-20. NW 22nd Avenue from NW 20th Street to NW 36th Street
2-21. NE 107th Street and NE 9th Avenue (R/R)
2-22. NE 10th Avenue and NE 79th Street
2-23. NW 17th Avenue and NW 20th Street
2-24. NW 17th Avenue and NW 7th Street
2-25. NW 17th Avenue and NW South River Drive
2-26. NW 22nd Avenue and NW 7th Street
2-27. NW 30th Avenue and NW 11th Street
2-28. NW 45th Avenue and NW 7th Street
2-29. South Miami Avenue and South 10th Street
2-30. NW 28th Street and NW 19th Avenue

RIF District 3

3-1. NE 16th Avenue near NE 131st Street Railroad Crossing
3-2. NE 16th Avenue from NE 123rd Street to NE 135th Street
3-3. NW 97th Avenue from NW 138th Street to NW 154th Street
3-4. NW 97th Avenue from NW 154th Street to NW 170th Street
3-5. NW 107th Avenue from NW 138th Street to NW 170th Street
3-6. NE 151st Street from Biscayne Boulevard to Bay Vista Boulevard
3-7. West Dixie Highway from NE 163rd Street to NE 173rd Street
3-8. North Miami Avenue North of NW 143rd Street
3-9. NW 191st Street West of NW 37th Avenue
3-10. NW 32nd Avenue North of NW 151st Street
3-11. W Dixie Highway North of NW 163rd Street
3-12. Memorial Highway from NE 121st Street and NE 131st Street
3-13. Memorial Highway from NE 131st Street and NE 135th Street
3-14. NW 37th Avenue from NW 199th Street to NW 213th Terrace
3-15. NW 191st Street from NW 57th Avenue to NW 52nd Avenue
3-16. NW 199th Street from NW 27th Avenue to NW 14th Court
3-17. NE 215th Street from NE 2nd Avenue to NE 12th Avenue
3-18. W Dixie Highway and NE 172nd Street
3-19. NW 67th Avenue and NW 169th Street
3-20. NW 32nd Avenue and NW 157th Street
3-21. NE 2nd Avenue and NE 159th Street
3-22. NW 37th Avenue and NW 215th Street
3-23. NW 199th Street and FL Turnpike

RIF District 4

4-1. SW 142nd Avenue from SW 26th Street to SW 8th Street
4-2. SW 122nd Avenue and SW 26th Street
4-3. SW 137th Avenue and SW 26th Street
4-4. SW 149th Avenue and SW 26th Street
4-5. SW 42nd Street and SW 149th Avenue
4-6. SW 147th Avenue and SW 10th Street

RIF District 8

8-1. Venetian Causeway Bridge
8-2. West Avenue Bridge over the Collins Canal
8-3. Pine Tree Drive and La Gorce Drive from 51st Street to 63rd Street
8-4. Pine Tree Drive and La Gorce Drive Traffic Circle
8-5. Pine Tree Drive and W 30th Street

RIF District 9

9-1. W 24th Avenue from W 60th Street to W 76th Street
9-2. W 76th Street from W 36th Avenue to W 20th Avenue
9-3. NW 119th Street from NW 60th Avenue to NW 42nd Avenue
9-4. W 32nd Avenue and W 68th Street

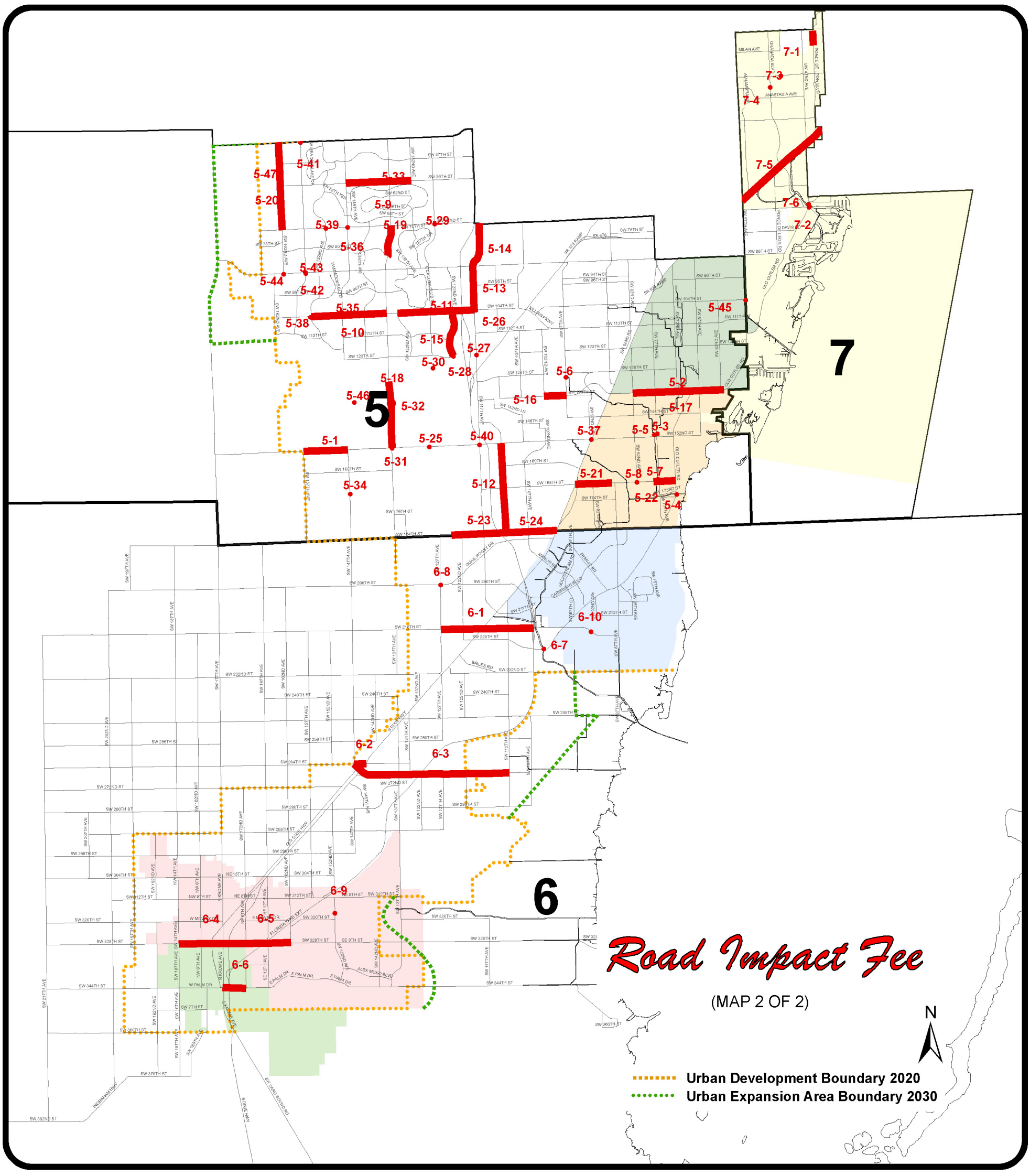

Program of Projects

RIF District 5

5-1. SW 152nd Street from SW 157th Avenue to SW 147th Avenue
5-2. SW 136th Street East of SW 72nd Avenue
5-3. SW 77th Avenue North of SW 152nd Street
5-4. Old Cutler Road and Cutler Canal C-100
5-5. SW 152nd Street and Canal 100-A
5-6. SW 97th Avenue South of SW 128th Street
5-7. SW 168th Street West of SW 77th Avenue
5-8. SW 168th Street West of SW 82nd Avenue
5-9. SW 56th Street from SW 147th Avenue to SW 132nd Avenue
5-10. SW 104th Street from SW 152nd Avenue to SW 137th Avenue
5-11. SW 104th Street from SW 134th Avenue to SW 117th Avenue
5-12. SW 112th Avenue from SW 184th Street to SW 152nd Street
5-13. SW 117th Avenue from SW 104th Street to SW 88th Street
5-14. SW 117th Avenue from SW 88th Street to SW 72nd Street
5-15. SW 122nd Avenue from SW 120th Street to SW 104th Street
5-16. SW 136th Street from SW 102nd Avenue to SW 97th Avenue
5-17. SW 136th Street from SW 82nd Avenue to Old Cutler Road
5-18. SW 137th Avenue from SW 152nd Street to SW 128th Street
5-19. SW 137th Avenue from Kendale Lakes Boulevard to SW 72nd Street
5-20. SW 162nd Avenue from SW 72nd Street to SW 56th Street
5-21. SW 168th Street from US-1 to SW 87th Court
5-22. SW 168th Street from SW 78th Avenue to Old Cutler Road
5-23. SW 184th Street from SW 124th Avenue to FL Turnpike
5-24. SW 184th Street from FL Turnpike to US-1
5-25. SW 152nd Street and SW 133rd Avenue (R/R Crossing)
5-26. SW 117th Avenue and SW 104th Street
5-27. SW 117th Avenue and SW 120th Street
5-28. SW 122nd Avenue and SW 120th Street
5-29. SW 127th Avenue and SW 72nd Street
5-30. SW 127th Avenue and SW 124th Street
5-31. SW 137th Avenue and SW 152nd Street
5-32. SW 137th Avenue and SW 136th Street
5-33. SW 137th Avenue and SW 56th Street
5-34. SW 147th Avenue and SW 168th Street
5-35. SW 147th Avenue and SW 104th Street
5-36. SW 147th Avenue and SW 72nd Street
5-37. SW 152nd Street and US-1
5-38. SW 152nd Avenue and SW 104th Street
5-39. SW 152nd Avenue and SW 72nd Street
5-40. SW 152nd Street and SW 117th Avenue
5-41. SW 157th Avenue and SW 42nd Street
5-42. SW 157th Avenue and SW 88th Street (South)
5-43. SW 157th Avenue and SW 88th Street (North)
5-44. SW 162nd Avenue and SW 88th Street
5-45. SW 57th Avenue and SW 104th Street
5-46. SW 136th Street and SW 144th Avenue
5-47. SW 162nd Avenue and SW 47th Street

RIF District 6

6-1. SW 216th Street from SW 127th Avenue to HEFT
6-2. SW 264th Street from SW 147th Avenue to US-1
6-3. SW 268th Street from US-1 to SW 112th Avenue
6-4. SW 328th Street from SW 187th Avenue to US-1
6-5. SW 328th Street from US-1 to SW 162nd Avenue
6-6. SW 344th Street from US-1 to SW 172nd Avenue
6-7. Old Cutler Road and Black Creek Canal
6-8. SW 127th Avenue and SW 200th Street
6-9. SW 152nd Avenue and Pacific Boulevard
6-10. SW 216th Street and SW 92nd Avenue

RIF District 7

7-1. Ponce de Leon Boulevard from Salamanca Avenue to Antiquera Avenue
7-2. Cocoplum Circle
7-3. Coral Way and Anderson Road
7-4. De Soto Fountain
7-5. Underline
7-6. SW 42nd Avenue and Coral Gables Canal

MIAMI-DADE METROPOLITAN PLANNING ORGANIZATION
TRANSPORTATION IMPROVEMENT PROGRAM
ROAD IMPACT FEES (RIF)

Road Impact Fee District: **District 1** ***Municipalities:*** ***Doral / South Miami / West Miami / Sweetwater / Virginia Gardens / Miami Springs / Medley / Uninc. Miami-Dade Co.***

MPO Project No. / Agency Project No.	Facility/Project Name / From /Location	To /Location	Bicycle Accom / Length (miles)	Type of Work / Detailed Project Description / Status / Remarks	LRTP Ref	Project Cost ($000s)	Prior Years' Funding ($000s)	Activity /Phase	Funding (in $000s) Proposed 2016 - 2017	2017 - 2018	Tentative 3-Year Program 2018 - 2019	2019 - 2020	2020 - 2021
PW000852	NW 25 Street	NW 117 Avenue	NW 87 Avenue	3.0	Study								
000852	Study. Prior Years' Funding as follows: $78,000 for PE.												
	Study completed				5-5	**$78**	**$78**	Activity /Phase	2016 - 2017	2017 - 2018	2018 - 2019	2019 - 2020	2020 - 2021

MPO Project No. / Agency Project No.	Facility/Project Name / From /Location	To /Location	Bicycle Accom / Length (miles)	Type of Work / Detailed Project Description / Status / Remarks	LRTP Ref	Project Cost ($000s)	Prior Years' Funding ($000s)	Activity /Phase	Funding (in $000s) Proposed 2016 - 2017	2017 - 2018	Tentative 3-Year Program 2018 - 2019	2019 - 2020	2020 - 2021
PW000910	NW 25 Street	NW 117 Avenue	NW 87 Avenue	3.0	Widen to 6 lanes								
000910	Widen to 6 lanes. Prior Years' Funding as follows: $2,000,000 for PE.												
					NA	**$44,467**	**$2,000**	Activity /Phase	2016 - 2017	2017 - 2018	2018 - 2019	2019 - 2020	2020 - 2021
						PE			565	0	0	0	0
						CST			0	4,000	5,000	5,000	5,000

BOND - Capital Asset Acquisition Special Obligation Bonds
B.R. - Repayment of Capital Asset Acquisition Special Obligation Bonds
CIGP - County Incentive Grant Program
LRTP - Subject to Long Range Plan Amendment

PE Preliminary Engineering
CST Construction
CEI Construction Engineering Inspection
COMB Combined Funding in Prior Years

Totals reflect expenditures based on latest budgetary information of anticipated revenues, and may differ from actual amounts received.

MIAMI-DADE METROPOLITAN PLANNING ORGANIZATION
TRANSPORTATION IMPROVEMENT PROGRAM
ROAD IMPACT FEES (RIF)

Road Impact Fee District: **District 1** ***Municipalities:*** ***Doral / South Miami / West Miami / Sweetwater / Virginia Gardens / Miami Springs / Medley / Uninc. Miami-Dade Co.***

MPO Project No. / Agency Project No.	Facility/Project Name / From /Location	To /Location	Bicycle Accom / Length (miles)	Type of Work / Detailed Project Description / Status / Remarks	LRTP Ref	Project Cost ($000s)	Prior Years' Funding ($000s)	Activity /Phase	Funding (in $000s) Proposed 2016 - 2017	2017 - 2018	Tentative 3-Year Program 2018 - 2019	2019 - 2020	2020 - 2021
PW000744	NW 58 Street	NW 97 Avenue	Wide Curb Lane / 2.0	Road reconstruction									
744	Road reconstruction. Prior Years' Funding as follows: $1,173,000 for PE, $5,813,000 for CST.												
	Under design				5-5	$11,802	$6,986						
								CST	4,816	0	0	0	0
PW000862	NW 89 Avenue and NW 93 Street		1.5	Widen to 3 lanes									
000862	Widen to 3 lanes. Prior Years' Funding as follows: $1,000,000 for CST.												
			Additional funding by others.		5-5	$3,100	$1,000						

BOND - Capital Asset Acquisition Special Obligation Bonds
B.R. - Repayment of Capital Asset Acquisition Special Obligation Bonds
CIGP - County Incentive Grant Program
LRTP - Subject to Long Range Plan Amendment

PE Preliminary Engineering
CST Construction
CEI Construction Engineering Inspection
COMB Combined Funding in Prior Years

Totals reflect expenditures based on latest budgetary information of anticipated revenues, and may differ from actual amounts received.

MIAMI-DADE METROPOLITAN PLANNING ORGANIZATION
TRANSPORTATION IMPROVEMENT PROGRAM
ROAD IMPACT FEES (RIF)

Road Impact Fee District: **District 1** ***Municipalities:*** ***Doral / South Miami / West Miami / Sweetwater / Virginia Gardens / Miami Springs / Medley / Uninc. Miami-Dade Co.***

MPO Project No. / Agency Project No.	Facility/Project Name / From /Location	To /Location	Bicycle Accom / Length (miles)	Type of Work / Detailed Project Description / Status / Remarks	LRTP Ref	Project Cost ($000s)	Prior Years' Funding ($000s)	Activity /Phase	Funding (in $000s) Proposed 2016 - 2017	2017 - 2018	Tentative 3-Year Program 2018 - 2019	2019 - 2020	2020 - 2021
PW000860	NW 97 Avenue		Bike Lane	Widen to 4 lanes									
	NW 52 Street	NW 58 Street	0.4										
000860	Widen to 4 lanes. Prior Years' Funding as follows: $390,000 for PE, $2,862,000 for CST.												
					NA	**$3,252**	**$3,252**	Activity /Phase	2016 - 2017	2017 - 2018	2018 - 2019	2019 - 2020	2020 - 2021
PW000751	NW 97 Avenue		Bike Lane	Widen to 4 lanes									
	NW 58 Street	NW 70 Street	0.8										
751	Widen to 4 lanes. Prior Years' Funding as follows: $458,000 for PE, $4,530,000 for CST.												
					6-12	**$4,988**	**$4,988**	Activity /Phase	2016 - 2017	2017 - 2018	2018 - 2019	2019 - 2020	2020 - 2021

BOND - Capital Asset Acquisition Special Obligation Bonds
B.R. - Repayment of Capital Asset Acquisition Special Obligation Bonds
CIGP - County Incentive Grant Program
LRTP - Subject to Long Range Plan Amendment

PE Preliminary Engineering
CST Construction
CEI Construction Engineering Inspection
COMB Combined Funding in Prior Years

Totals reflect expenditures based on latest budgetary information of anticipated revenues, and may differ from actual amounts received.

MIAMI-DADE METROPOLITAN PLANNING ORGANIZATION
TRANSPORTATION IMPROVEMENT PROGRAM
ROAD IMPACT FEES (RIF)

Road Impact Fee District: **District 1** ***Municipalities:*** ***Doral / South Miami / West Miami / Sweetwater / Virginia Gardens / Miami Springs / Medley / Uninc. Miami-Dade Co.***

MPO Project No. / Agency Project No.	Facility/Project Name / From /Location	To /Location	Bicycle Accom / Length (miles)	Type of Work / Detailed Project Description / Status / Remarks	LRTP Ref	Project Cost ($000s)	Prior Years' Funding ($000s)	Activity /Phase	Funding (in $000s) Proposed 2016 - 2017	2017 - 2018	Tentative 3-Year Program 2018 - 2019	2019 - 2020	2020 - 2021
PW000746	NW 97 Avenue		Bike Lane	New 4 lanes									
	NW 70 Street	NW 74 Street	0.3										
746	New 4 lanes. Prior Years' Funding as follows: $69,000 for PE, $1,658,000 for CST.												
	Construction completed		Joint Participation Agreement with City of Doral.		6-10	**$1,727**	**$1,727**						
PW671133 A	NW 106 Street and NW S River Drive Culvert			Culvert									
			0.0										
671133A	Culvert. Prior Years' Funding as follows: $87,000 for PE, $1,202,000 for CST.												
	Design completed				5-5	**$1,289**	**$1,289**						

BOND - Capital Asset Acquisition Special Obligation Bonds
B.R. - Repayment of Capital Asset Acquisition Special Obligation Bonds
CIGP - County Incentive Grant Program
LRTP - Subject to Long Range Plan Amendment

PE Preliminary Engineering
CST Construction
CEI Construction Engineering Inspection
COMB Combined Funding in Prior Years

Totals reflect expenditures based on latest budgetary information of anticipated revenues, and may differ from actual amounts received.

MIAMI-DADE METROPOLITAN PLANNING ORGANIZATION
TRANSPORTATION IMPROVEMENT PROGRAM
ROAD IMPACT FEES (RIF)

Road Impact Fee District: **District 1** ***Municipalities:*** ***Doral / South Miami / West Miami / Sweetwater / Virginia Gardens / Miami Springs / Medley / Uninc. Miami-Dade Co.***

MPO Project No. / Agency Project No.	Facility/Project Name / From /Location / To /Location	Bicycle Accom / Length (miles)	Type of Work / Detailed Project Description / Status / Remarks	LRTP Ref	Project Cost ($000s)	Prior Years' Funding ($000s)	Activity /Phase	Funding (in $000s) Proposed 2016 - 2017	2017 - 2018	Tentative 3-Year Program 2018 - 2019	2019 - 2020	2020 - 2021
PW000651	NW 107 Avenue and NW 122 Street	0.0	New flyover ramp (2 lanes)									
651	New flyover ramp. Prior Years' Funding as follows: $983,003 for PE/ROW/CST.											
			Joint Participation Agreement with Town of Medley. Additional funding by others.	NA	**$7,500**	**$983**	Activity /Phase	2016 - 2017	2017 - 2018	2018 - 2019	2019 - 2020	2020 - 2021
PW000963	Ludlam Bikepath	0.0	Bikepath									
000963	Bikepath. Subject to traffic capacity study.											
			Additional funding in RIF 2. Additional funding by others.	***	**$5,775**		Activity /Phase	2016 - 2017	2017 - 2018	2018 - 2019	2019 - 2020	2020 - 2021
						CST		500	2,000	0	0	0

****Project will require an LRTP amendment.***

BOND - Capital Asset Acquisition Special Obligation Bonds
B.R. - Repayment of Capital Asset Acquisition Special Obligation Bonds
CIGP - County Incentive Grant Program
LRTP - Subject to Long Range Plan Amendment

PE Preliminary Engineering
CST Construction
CEI Construction Engineering Inspection
COMB Combined Funding in Prior Years

Totals reflect expenditures based on latest budgetary information of anticipated revenues, and may differ from actual amounts received.

MIAMI-DADE METROPOLITAN PLANNING ORGANIZATION
TRANSPORTATION IMPROVEMENT PROGRAM
ROAD IMPACT FEES (RIF)

Road Impact Fee District: **District 1** ***Municipalities:*** ***Doral / South Miami / West Miami / Sweetwater / Virginia Gardens / Miami Springs / Medley / Uninc. Miami-Dade Co.***

MPO Project No. / Agency Project No.	Facility/Project Name / From /Location / To /Location	Bicycle Accom / Length (miles)	Type of Work / Detailed Project Description / Status / Remarks	LRTP Ref	Project Cost ($000s)	Prior Years' Funding ($000s)	Activity /Phase	Funding (in $000s) Proposed 2016 - 2017	2017 - 2018	Tentative 3-Year Program 2018 - 2019	2019 - 2020	2020 - 2021
PW000911	Underline	0.0	Pedestrian/bicycle improvements									
000911	Pedestrian/bicycle improvements. Prior Years' Funding as follows: $600,000 for CST. Subject to traffic capacity study.	Additional funding in RIF 2 and RIF 7. Additional funding by others.		***	**$4,250**	**$600**						

****Project will require an LRTP amendment.*

MPO Project No. / Agency Project No.	Facility/Project Name / From /Location / To /Location	Bicycle Accom / Length (miles)	Type of Work / Detailed Project Description / Status / Remarks	LRTP Ref	Project Cost ($000s)	Prior Years' Funding ($000s)	Activity /Phase	Funding (in $000s) Proposed 2016 - 2017	2017 - 2018	Tentative 3-Year Program 2018 - 2019	2019 - 2020	2020 - 2021
PW000752	SW 112 Avenue South of SW 50 Terrace	0.0	Bridge replacement (#874247)									
752	Bridge replacement. Prior Years' Funding as follows: $350,000 for PE, $1,722,000 for CST.			5-5	**$2,072**	**$2,072**						

BOND - Capital Asset Acquisition Special Obligation Bonds
B.R. - Repayment of Capital Asset Acquisition Special Obligation Bonds
CIGP - County Incentive Grant Program
LRTP - Subject to Long Range Plan Amendment

PE Preliminary Engineering
CST Construction
CEI Construction Engineering Inspection
COMB Combined Funding in Prior Years

Totals reflect expenditures based on latest budgetary information of anticipated revenues, and may differ from actual amounts received.

MIAMI-DADE METROPOLITAN PLANNING ORGANIZATION
TRANSPORTATION IMPROVEMENT PROGRAM
ROAD IMPACT FEES (RIF)

Road Impact Fee District: **District 1** ***Municipalities:*** ***Doral / South Miami / West Miami / Sweetwater / Virginia Gardens / Miami Springs / Medley / Uninc. Miami-Dade Co.***

MPO Project No. / Agency Project No.	Facility/Project Name / From /Location / To /Location	Bicycle Accom / Length (miles)	Type of Work / Detailed Project Description / Status / Remarks	LRTP Ref	Project Cost ($000s)	Prior Years' Funding ($000s)	Activity /Phase	Funding (in $000s) Proposed 2016 - 2017	2017 - 2018	Tentative 3-Year Program 2018 - 2019	2019 - 2020	2020 - 2021
PW000791 / 791	SW 75 Avenue South of SW 24 Street	0.0	Bridge replacement (#874243)									
	Bridge replacement. Prior Years' Funding as follows: $330,000 for PE, $1,904,000 for CST.			5-5	**$2,234**	**$2,234**						
PW000754 / 754	Snapper Creek Drive West of SW 107 Avenue	0.0	Bridge replacement (#874436)									
	Bridge replacement. Prior Years' Funding as follows: $367,000 for PE, $2,059,000 for CST.			5-5	**$2,426**	**$2,426**						

BOND - Capital Asset Acquisition Special Obligation Bonds
B.R. - Repayment of Capital Asset Acquisition Special Obligation Bonds
CIGP - County Incentive Grant Program
LRTP - Subject to Long Range Plan Amendment

PE Preliminary Engineering
CST Construction
CEI Construction Engineering Inspection
COMB Combined Funding in Prior Years

Totals reflect expenditures based on latest budgetary information of anticipated revenues, and may differ from actual amounts received.

MIAMI-DADE METROPOLITAN PLANNING ORGANIZATION
TRANSPORTATION IMPROVEMENT PROGRAM
ROAD IMPACT FEES (RIF)

Road Impact Fee District: **District 1** ***Municipalities:*** ***Doral / South Miami / West Miami / Sweetwater / Virginia Gardens / Miami Springs / Medley / Uninc. Miami-Dade Co.***

MPO Project No. / Agency Project No.	Facility/Project Name / From /Location / To /Location	Bicycle Accom / Length (miles)	Type of Work / Detailed Project Description / Status / Remarks	LRTP Ref	Project Cost ($000s)	Prior Years' Funding ($000s)	Activity /Phase	Funding (in $000s) Proposed 2016 - 2017	2017 - 2018	Tentative 3-Year Program 2018 - 2019	2019 - 2020	2020 - 2021
PW000755	SW 16 Street West of SW 99 Avenue	0.0	Bridge replacement (#874235)									
755	Bridge replacement. Prior Years' Funding as follows: $333,000 for PE, $1,829,000 for CST.			5-5	**$2,162**	**$2,162**						
PW000756	SW 67 Avenue South of US1	0.0	Bridge replacement (#874527)									
756	Bridge replacement. Prior Years' Funding as follows: $394,000 for PE.			5-5	**$2,598**	**$394**	CST	2,204	0	0	0	0

BOND - Capital Asset Acquisition Special Obligation Bonds
B.R. - Repayment of Capital Asset Acquisition Special Obligation Bonds
CIGP - County Incentive Grant Program
LRTP - Subject to Long Range Plan Amendment

PE Preliminary Engineering
CST Construction
CEI Construction Engineering Inspection
COMB Combined Funding in Prior Years

Totals reflect expenditures based on latest budgetary information of anticipated revenues, and may differ from actual amounts received.

MIAMI-DADE METROPOLITAN PLANNING ORGANIZATION
TRANSPORTATION IMPROVEMENT PROGRAM
ROAD IMPACT FEES (RIF)

Road Impact Fee District: **District 1** ***Municipalities:*** ***Doral / South Miami / West Miami / Sweetwater / Virginia Gardens / Miami Springs / Medley / Uninc. Miami-Dade Co.***

MPO Project No. / Agency Project No.	Facility/Project Name / From /Location / To /Location	Bicycle Accom / Length (miles)	Type of Work / Detailed Project Description / Status / Remarks	LRTP Ref	Project Cost ($000s)	Prior Years' Funding ($000s)	Activity /Phase	Funding (in $000s) Proposed 2016 - 2017	2017 - 2018	Tentative 3-Year Program 2018 - 2019	2019 - 2020	2020 - 2021
PW000757 / 757	SW 97 Avenue North of SW 8 Street	0.0	Bridge replacement (#874216)									
	Bridge replacement. Prior Years' Funding as follows: $431,000 for PE.			5-5	**$2,925**	**$431**	Activity /Phase	2016 - 2017	2017 - 2018	2018 - 2019	2019 - 2020	2020 - 2021
							CST	1,394	1,100	0	0	0
PW000758 / 758	SW 92 Avenue North of SW 16 Street	0.0	Bridge replacement (#874399)									
	Bridge replacement. Prior Years' Funding as follows: $327,000 for PE.			5-5	**$2,078**	**$327**	Activity /Phase	2016 - 2017	2017 - 2018	2018 - 2019	2019 - 2020	2020 - 2021
							CST	780	971	0	0	0

BOND - Capital Asset Acquisition Special Obligation Bonds
B.R. - Repayment of Capital Asset Acquisition Special Obligation Bonds
CIGP - County Incentive Grant Program
LRTP - Subject to Long Range Plan Amendment

PE Preliminary Engineering
CST Construction
CEI Construction Engineering Inspection
COMB Combined Funding in Prior Years

Totals reflect expenditures based on latest budgetary information of anticipated revenues, and may differ from actual amounts received.

MIAMI-DADE METROPOLITAN PLANNING ORGANIZATION
TRANSPORTATION IMPROVEMENT PROGRAM
ROAD IMPACT FEES (RIF)

Road Impact Fee District: **District 1** ***Municipalities:*** ***Doral / South Miami / West Miami / Sweetwater / Virginia Gardens / Miami Springs / Medley / Uninc. Miami-Dade Co.***

MPO Project No. / Agency Project No.	Facility/Project Name / From /Location / To /Location	Bicycle Accom / Length (miles)	Type of Work / Detailed Project Description / Status / Remarks	LRTP Ref	Project Cost ($000s)	Prior Years' Funding ($000s)	Activity /Phase	Funding (in $000s) Proposed 2016 - 2017	Proposed 2017 - 2018	Tentative 3-Year Program 2018 - 2019	2019 - 2020	2020 - 2021
PW000759 / 759	SW 72 Avenue North of SW 40 Street	0.0	Bridge replacement (#874228)	5-5	$2,992	$0	PE	432	0	0	0	0
	Bridge replacement.						CST	0	2,560	0	0	0
PW000912 / 000912	W Flagler Street; W 117 Avenue / W 107 Avenue	1.0	Resurfacing	5-5	$740	$740						
	Resurfacing. Prior Years' Funding as follows: $740,000 for CST.											

BOND - Capital Asset Acquisition Special Obligation Bonds
B.R. - Repayment of Capital Asset Acquisition Special Obligation Bonds
CIGP - County Incentive Grant Program
LRTP - Subject to Long Range Plan Amendment

PE Preliminary Engineering
CST Construction
CEI Construction Engineering Inspection
COMB Combined Funding in Prior Years

Totals reflect expenditures based on latest budgetary information of anticipated revenues, and may differ from actual amounts received.

MIAMI-DADE METROPOLITAN PLANNING ORGANIZATION
TRANSPORTATION IMPROVEMENT PROGRAM
ROAD IMPACT FEES (RIF)

Road Impact Fee District: **District 1** ***Municipalities:*** ***Doral / South Miami / West Miami / Sweetwater / Virginia Gardens / Miami Springs / Medley / Uninc. Miami-Dade Co.***

MPO Project No. / Agency Project No.	Facility/Project Name / From /Location	To /Location	Bicycle Accom / Length (miles)	Type of Work / Detailed Project Description / Status / Remarks	LRTP Ref	Project Cost ($000s)	Prior Years' Funding ($000s)	Activity /Phase	Funding (in $000s) Proposed 2016 - 2017	2017 - 2018	Tentative 3-Year Program 2018 - 2019	2019 - 2020	2020 - 2021
PW000913	W Flagler Street			Resurfacing									
	W 107 Avenue	W 102 Avenue	0.5										
000913	Resurfacing. Prior Years' Funding as follows: $340,000 for CST.												
					5-5	**$340**	**$340**						

MPO Project No. / Agency Project No.	Facility/Project Name / From /Location	To /Location	Bicycle Accom / Length (miles)	Type of Work / Detailed Project Description / Status / Remarks	LRTP Ref	Project Cost ($000s)	Prior Years' Funding ($000s)	Activity /Phase	Funding (in $000s) Proposed 2016 - 2017	2017 - 2018	Tentative 3-Year Program 2018 - 2019	2019 - 2020	2020 - 2021
PW000914	W Flagler Street			Resurfacing									
	W 102 Avenue	W 92 Avenue	1.0										
000914	Resurfacing. Prior Years' Funding as follows: $720,000 for CST.												
					5-5	**$720**	**$720**						

BOND - Capital Asset Acquisition Special Obligation Bonds
B.R. - Repayment of Capital Asset Acquisition Special Obligation Bonds
CIGP - County Incentive Grant Program
LRTP - Subject to Long Range Plan Amendment

PE Preliminary Engineering
CST Construction
CEI Construction Engineering Inspection
COMB Combined Funding in Prior Years

Totals reflect expenditures based on latest budgetary information of anticipated revenues, and may differ from actual amounts received.

MIAMI-DADE METROPOLITAN PLANNING ORGANIZATION
TRANSPORTATION IMPROVEMENT PROGRAM
ROAD IMPACT FEES (RIF)

Road Impact Fee District: **District 1** ***Municipalities:*** ***Doral / South Miami / West Miami / Sweetwater / Virginia Gardens / Miami Springs / Medley / Uninc. Miami-Dade Co.***

MPO Project No. / Agency Project No.	Facility/Project Name / From /Location / To /Location	Bicycle Accom / Length (miles)	Type of Work / Detailed Project Description / Status / Remarks	LRTP Ref	Project Cost ($000s)	Prior Years' Funding ($000s)	Activity /Phase	Funding (in $000s) Proposed 2016 - 2017	2017 - 2018	Tentative 3-Year Program 2018 - 2019	2019 - 2020	2020 - 2021
PW000788 / 788	NW 36 Street and NW 87 Avenue	0.0	Resurfacing. Prior Years' Funding as follows: $105,000 for CST. Construction completed	5-5	$105	$105	OTHER	0	0	0	0	0
PW000848 / 000848	NW 41 Street / NW 104 Avenue / NW 93 Avenue	1.0	Resurfacing. Prior Years' Funding as follows: $275,000 for CST.	5-5	$275	$275						

BOND - Capital Asset Acquisition Special Obligation Bonds
B.R. - Repayment of Capital Asset Acquisition Special Obligation Bonds
CIGP - County Incentive Grant Program
LRTP - Subject to Long Range Plan Amendment

PE Preliminary Engineering
CST Construction
CEI Construction Engineering Inspection
COMB Combined Funding in Prior Years

Totals reflect expenditures based on latest budgetary information of anticipated revenues, and may differ from actual amounts received.

MIAMI-DADE METROPOLITAN PLANNING ORGANIZATION
TRANSPORTATION IMPROVEMENT PROGRAM
ROAD IMPACT FEES (RIF)

Road Impact Fee District: **District 1** ***Municipalities:*** ***Doral / South Miami / West Miami / Sweetwater / Virginia Gardens / Miami Springs / Medley / Uninc. Miami-Dade Co.***

MPO Project No. / Agency Project No.	Facility/Project Name / From /Location	To /Location	Bicycle Accom / Length (miles)	Type of Work / Detailed Project Description / Status / Remarks	LRTP Ref	Project Cost ($000s)	Prior Years' Funding ($000s)	Activity /Phase	Funding (in $000s) Proposed 2016 - 2017	2017 - 2018	Tentative 3-Year Program 2018 - 2019	2019 - 2020	2020 - 2021
PW000915	NW 41 Street	NW 107 Avenue	NW 97 Avenue	1.0	Resurfacing								
000915	Resurfacing. Prior Years' Funding as follows: $700,000 for CST.				5-5	$700	$700						
PW000916	NW 41 Street	NW 97 Avenue	NW 87 Avenue	1.0	Resurfacing								
000916	Resurfacing. Prior Years' Funding as follows: $700,000 for CST.				5-5	$700	$700						

BOND - Capital Asset Acquisition Special Obligation Bonds
B.R. - Repayment of Capital Asset Acquisition Special Obligation Bonds
CIGP - County Incentive Grant Program
LRTP - Subject to Long Range Plan Amendment

PE Preliminary Engineering
CST Construction
CEI Construction Engineering Inspection
COMB Combined Funding in Prior Years

Totals reflect expenditures based on latest budgetary information of anticipated revenues, and may differ from actual amounts received.

MIAMI-DADE METROPOLITAN PLANNING ORGANIZATION
TRANSPORTATION IMPROVEMENT PROGRAM
ROAD IMPACT FEES (RIF)

Road Impact Fee District: **District 1** ***Municipalities:*** ***Doral / South Miami / West Miami / Sweetwater / Virginia Gardens / Miami Springs / Medley / Uninc. Miami-Dade Co.***

MPO Project No. / Agency Project No.	Facility/Project Name / From /Location	To /Location	Bicycle Accom / Length (miles)	Type of Work / Detailed Project Description / Status / Remarks	LRTP Ref	Project Cost ($000s)	Prior Years' Funding ($000s)	Activity /Phase	Funding (in $000s) Proposed 2016 - 2017	2017 - 2018	Tentative 3-Year Program 2018 - 2019	2019 - 2020	2020 - 2021
PW000867	NW Blue Lagoon Drive			Resurfacing									
	NW 57 Avenue	Dead end (East)	0.5										
000867	Resurfacing. Prior Years' Funding as follows: $240,000 for CST.												
	Construction completed				5-5	$240	$240						
PW000845	SW 48 Street			Resurfacing									
	SW 107 Avenue	SW 97 Avenue	1.0										
000845	Resurfacing. Prior Years' Funding as follows: $258,000 for CST.												
	Construction completed				5-5	$258	$258						

BOND - Capital Asset Acquisition Special Obligation Bonds
B.R. - Repayment of Capital Asset Acquisition Special Obligation Bonds
CIGP - County Incentive Grant Program
LRTP - Subject to Long Range Plan Amendment

PE Preliminary Engineering
CST Construction
CEI Construction Engineering Inspection
COMB Combined Funding in Prior Years

Totals reflect expenditures based on latest budgetary information of anticipated revenues, and may differ from actual amounts received.

MIAMI-DADE METROPOLITAN PLANNING ORGANIZATION
TRANSPORTATION IMPROVEMENT PROGRAM
ROAD IMPACT FEES (RIF)

Road Impact Fee District: **District 1** ***Municipalities:*** ***Doral / South Miami / West Miami / Sweetwater / Virginia Gardens / Miami Springs / Medley / Uninc. Miami-Dade Co.***

MPO Project No. / Agency Project No.	Facility/Project Name / From /Location / To /Location	Bicycle Accom / Length (miles)	Type of Work / Detailed Project Description / Status / Remarks	LRTP Ref	Project Cost ($000s)	Prior Years' Funding ($000s)	Activity /Phase	Funding (in $000s) Proposed 2016 - 2017	2017 - 2018	Tentative 3-Year Program 2018 - 2019	2019 - 2020	2020 - 2021
PW000847 / 000847	NW 58 Street / NW 117 Avenue / NW 97 Avenue	2.0	Resurfacing. Prior Years' Funding as follows: $700,000 for CST.	5-5	$700	$700						
PW000846 / 000846	SW 72 Avenue / SW 72 Street / SW 56 Street	1.0	Resurfacing. Prior Years' Funding as follows: $279,000 for CST. Construction completed	5-5	$279	$279						

BOND - Capital Asset Acquisition Special Obligation Bonds
B.R. - Repayment of Capital Asset Acquisition Special Obligation Bonds
CIGP - County Incentive Grant Program
LRTP - Subject to Long Range Plan Amendment

PE Preliminary Engineering
CST Construction
CEI Construction Engineering Inspection
COMB Combined Funding in Prior Years

Totals reflect expenditures based on latest budgetary information of anticipated revenues, and may differ from actual amounts received.

MIAMI-DADE METROPOLITAN PLANNING ORGANIZATION
TRANSPORTATION IMPROVEMENT PROGRAM
ROAD IMPACT FEES (RIF)

Road Impact Fee District: **District 1** ***Municipalities:*** ***Doral / South Miami / West Miami / Sweetwater / Virginia Gardens / Miami Springs / Medley / Uninc. Miami-Dade Co.***

MPO Project No. / Agency Project No.	Facility/Project Name / From /Location	To /Location	Bicycle Accom / Length (miles)	Type of Work / Detailed Project Description / Status / Remarks	LRTP Ref	Project Cost ($000s)	Prior Years' Funding ($000s)	Activity /Phase	Funding (in $000s) Proposed 2016 - 2017	2017 - 2018	Tentative 3-Year Program 2018 - 2019	2019 - 2020	2020 - 2021
PW000917	SW 82 Avenue			Resurfacing									
	SW 40 Street	SW 8 Street	2.0										
000917	Resurfacing. Prior Years' Funding as follows: $619,000 for CST.												
					5-5	$619	$619						
PW000918	NW 87 Avenue			Resurfacing									
	NW 25 Street	NW 36 Street	1.0										
000918	Resurfacing. Prior Years' Funding as follows: $730,000 for CST.												
					5-5	$730	$730						

BOND - Capital Asset Acquisition Special Obligation Bonds
B.R. - Repayment of Capital Asset Acquisition Special Obligation Bonds
CIGP - County Incentive Grant Program
LRTP - Subject to Long Range Plan Amendment

PE Preliminary Engineering
CST Construction
CEI Construction Engineering Inspection
COMB Combined Funding in Prior Years

Totals reflect expenditures based on latest budgetary information of anticipated revenues, and may differ from actual amounts received.

MIAMI-DADE METROPOLITAN PLANNING ORGANIZATION
TRANSPORTATION IMPROVEMENT PROGRAM
ROAD IMPACT FEES (RIF)

Road Impact Fee District: **District 1** ***Municipalities:*** ***Doral / South Miami / West Miami / Sweetwater / Virginia Gardens / Miami Springs / Medley / Uninc. Miami-Dade Co.***

MPO Project No. / Agency Project No.	Facility/Project Name / From /Location	To /Location	Bicycle Accom / Length (miles)	Type of Work / Detailed Project Description / Status / Remarks	LRTP Ref	Project Cost ($000s)	Prior Years' Funding ($000s)	Activity /Phase	Funding (in $000s) Proposed 2016 - 2017	2017 - 2018	Tentative 3-Year Program 2018 - 2019	2019 - 2020	2020 - 2021
PW000851	NW 107 Avenue			Resurfacing									
	NW 12 Street	NW 25 Street	0.9										
000851	Resurfacing. Prior Years' Funding as follows: $895,000 for CST.												
					5-5	**$895**	**$895**						
PW000850	NW 107 Avenue			Resurfacing									
	NW 25 Street	NW 41 Street	1.0										
000850	Resurfacing. Prior Years' Funding as follows: $479,000 for CST.												
					5-5	**$479**	**$479**						

BOND - Capital Asset Acquisition Special Obligation Bonds
B.R. - Repayment of Capital Asset Acquisition Special Obligation Bonds
CIGP - County Incentive Grant Program
LRTP - Subject to Long Range Plan Amendment

PE Preliminary Engineering
CST Construction
CEI Construction Engineering Inspection
COMB Combined Funding in Prior Years

Totals reflect expenditures based on latest budgetary information of anticipated revenues, and may differ from actual amounts received.

MIAMI-DADE METROPOLITAN PLANNING ORGANIZATION
TRANSPORTATION IMPROVEMENT PROGRAM
ROAD IMPACT FEES (RIF)

Road Impact Fee District: **District 1** ***Municipalities:*** ***Doral / South Miami / West Miami / Sweetwater / Virginia Gardens / Miami Springs / Medley / Uninc. Miami-Dade Co.***

MPO Project No. / Agency Project No.	Facility/Project Name / From /Location / To /Location	Bicycle Accom / Length (miles)	Type of Work / Detailed Project Description / Status / Remarks	LRTP Ref	Project Cost ($000s)	Prior Years' Funding ($000s)	Activity /Phase	Funding (in $000s) Proposed 2016 - 2017	2017 - 2018	Tentative 3-Year Program 2018 - 2019	2019 - 2020	2020 - 2021
PW000919 / 000919	SW 16 Street and SW 71 Court (R/R Crossing)	0.0	Resurfacing. Resurfacing. Prior Years' Funding as follows: $25,000 for CST.	5-5	$25	$25						
PW000920 / 000920	SW 24 Street and SW 72 Avenue (R/R Crossing)	0.0	Resurfacing. Resurfacing. Prior Years' Funding as follows: $298,000 for CST.	5-5	$298	$298						

BOND - Capital Asset Acquisition Special Obligation Bonds
B.R. - Repayment of Capital Asset Acquisition Special Obligation Bonds
CIGP - County Incentive Grant Program
LRTP - Subject to Long Range Plan Amendment

PE Preliminary Engineering
CST Construction
CEI Construction Engineering Inspection
COMB Combined Funding in Prior Years

Totals reflect expenditures based on latest budgetary information of anticipated revenues, and may differ from actual amounts received.

MIAMI-DADE METROPOLITAN PLANNING ORGANIZATION
TRANSPORTATION IMPROVEMENT PROGRAM
ROAD IMPACT FEES (RIF)

Road Impact Fee District: **District 1** ***Municipalities:*** ***Doral / South Miami / West Miami / Sweetwater / Virginia Gardens / Miami Springs / Medley / Uninc. Miami-Dade Co.***

MPO Project No. / Agency Project No.	Facility/Project Name / From /Location / To /Location	Bicycle Accom / Length (miles)	Type of Work / Detailed Project Description / Status / Remarks	LRTP Ref	Project Cost ($000s)	Prior Years' Funding ($000s)	Activity /Phase	Funding (in $000s) Proposed 2016 - 2017	2017 - 2018	Tentative 3-Year Program 2018 - 2019	2019 - 2020	2020 - 2021
PW000921	Waterway Drive and SW 72 Avenue (R/R Crossing)	0.0	Resurfacing									
000921	Resurfacing. Prior Years' Funding as follows: $325,000 for CST.			5-5	**$325**	**$325**						
PW000858	NW 40 Street and NW 57 Avenue	0.0	Intersection improvement									
000858	Intersection improvement. Prior Years Funding as follows: $70,628 for CST.											
	Construction completed		Joint Participation Agreement with Village of Virginia Gardens	5-5	**$71**	**$71**						

BOND - Capital Asset Acquisition Special Obligation Bonds
B.R. - Repayment of Capital Asset Acquisition Special Obligation Bonds
CIGP - County Incentive Grant Program
LRTP - Subject to Long Range Plan Amendment

PE Preliminary Engineering
CST Construction
CEI Construction Engineering Inspection
COMB Combined Funding in Prior Years

Totals reflect expenditures based on latest budgetary information of anticipated revenues, and may differ from actual amounts received.

MIAMI-DADE METROPOLITAN PLANNING ORGANIZATION
TRANSPORTATION IMPROVEMENT PROGRAM
ROAD IMPACT FEES (RIF)

Road Impact Fee District: **District 1** ***Municipalities:*** ***Doral / South Miami / West Miami / Sweetwater / Virginia Gardens / Miami Springs / Medley / Uninc. Miami-Dade Co.***

MPO Project No. / Agency Project No.	Facility/Project Name / From /Location / To /Location	Bicycle Accom / Length (miles)	Type of Work / Detailed Project Description / Status / Remarks	LRTP Ref	Project Cost ($000s)	Prior Years' Funding ($000s)	Activity /Phase	Funding (in $000s) Proposed 2016 - 2017	2017 - 2018	Tentative 3-Year Program 2018 - 2019	2019 - 2020	2020 - 2021
PW000854	NW 79 Avenue and NW 36 Street	0.0	Intersection improvement									
000854	Intersection improvement. Prior Years' Funding as follows: $8,000 for PE, $41,000 for CST.											
	Under design			5-5	**$49**	**$49**						
PW000855	SW 97 Avenue and SW 24 Street	0.0	Intersection improvement									
000855	Intersection improvement. Prior Years' Funding as follows: $21,000 for PE, $122,000 for CST.											
	Design completed			5-5	**$143**	**$143**						

BOND - Capital Asset Acquisition Special Obligation Bonds
B.R. - Repayment of Capital Asset Acquisition Special Obligation Bonds
CIGP - County Incentive Grant Program
LRTP - Subject to Long Range Plan Amendment

PE Preliminary Engineering
CST Construction
CEI Construction Engineering Inspection
COMB Combined Funding in Prior Years

Totals reflect expenditures based on latest budgetary information of anticipated revenues, and may differ from actual amounts received.

MIAMI-DADE METROPOLITAN PLANNING ORGANIZATION
TRANSPORTATION IMPROVEMENT PROGRAM
ROAD IMPACT FEES (RIF)

Road Impact Fee District: **District 1** ***Municipalities:*** ***Doral / South Miami / West Miami / Sweetwater / Virginia Gardens / Miami Springs / Medley / Uninc. Miami-Dade Co.***

MPO Project No. / Agency Project No.	Facility/Project Name / From /Location / To /Location	Bicycle Accom / Length (miles)	Type of Work / Detailed Project Description / Status / Remarks	LRTP Ref	Project Cost ($000s)	Prior Years' Funding ($000s)	Activity /Phase	Funding (in $000s) Proposed 2016 - 2017	2017 - 2018	Tentative 3-Year Program 2018 - 2019	2019 - 2020	2020 - 2021
PW000853	NW 107 Avenue and NW 12 Street	0.0	Intersection improvement									
000853	Intersection improvement. Prior Years' Funding as follows: $43,000 for PE, $248,000 for CST.											
	Design completed			5-5	**$291**	**$291**						
PW000856	NW 107 Avenue and NW 41 Street	0.0	Intersection improvement									
000856	Intersection improvement. Prior Years' Funding as follows: $129,000 for PE, $359,000 for CST.											
	Under design			5-5	**$488**	**$488**						

BOND - Capital Asset Acquisition Special Obligation Bonds
B.R. - Repayment of Capital Asset Acquisition Special Obligation Bonds
CIGP - County Incentive Grant Program
LRTP - Subject to Long Range Plan Amendment

PE Preliminary Engineering
CST Construction
CEI Construction Engineering Inspection
COMB Combined Funding in Prior Years

Totals reflect expenditures based on latest budgetary information of anticipated revenues, and may differ from actual amounts received.

MIAMI-DADE METROPOLITAN PLANNING ORGANIZATION
TRANSPORTATION IMPROVEMENT PROGRAM
ROAD IMPACT FEES (RIF)

Road Impact Fee District: **District 1** ***Municipalities:*** ***Doral / South Miami / West Miami / Sweetwater / Virginia Gardens / Miami Springs / Medley / Uninc. Miami-Dade Co.***

MPO Project No. / Agency Project No.	Facility/Project Name / From /Location / To /Location	Bicycle Accom / Length (miles)	Type of Work / Detailed Project Description / Status / Remarks	LRTP Ref	Project Cost ($000s)	Prior Years' Funding ($000s)	Activity /Phase	Funding (in $000s) Proposed 2016 - 2017	2017 - 2018	Tentative 3-Year Program 2018 - 2019	2019 - 2020	2020 - 2021
PW000857	NW 107 Avenue and NW 58 Street	0.0	Intersection improvement									
000857			Intersection improvement. Prior Years' Funding as follows: $23,000 for PE, $131,000 for CST.									
				5-5	**$154**	**$154**						
PW000859	SW 67 Avenue and SW 33 Street	0.0	Traffic signal									
000859			Traffic signal. Prior Years' Funding as follows: $65,000 for PE, $170,000 for CST.									
	Under design			5-5	**$235**	**$235**						

BOND - Capital Asset Acquisition Special Obligation Bonds
B.R. - Repayment of Capital Asset Acquisition Special Obligation Bonds
CIGP - County Incentive Grant Program
LRTP - Subject to Long Range Plan Amendment

PE Preliminary Engineering
CST Construction
CEI Construction Engineering Inspection
COMB Combined Funding in Prior Years

Totals reflect expenditures based on latest budgetary information of anticipated revenues, and may differ from actual amounts received.

MIAMI-DADE METROPOLITAN PLANNING ORGANIZATION
TRANSPORTATION IMPROVEMENT PROGRAM
ROAD IMPACT FEES (RIF)

Road Impact Fee District: **District 1** ***Municipalities:*** ***Doral / South Miami / West Miami / Sweetwater / Virginia Gardens / Miami Springs / Medley / Uninc. Miami-Dade Co.***

MPO Project No. / Agency Project No.	Facility/Project Name / From /Location / To /Location	Bicycle Accom / Length (miles)	Type of Work / Detailed Project Description / Status / Remarks	LRTP Ref	Project Cost ($000s)	Prior Years' Funding ($000s)	Activity /Phase	Funding (in $000s) Proposed 2016 - 2017	2017 - 2018	Tentative 3-Year Program 2018 - 2019	2019 - 2020	2020 - 2021
PW000861 / 000861	NW 104 Avenue and NW 33 Street	0.0	Traffic signal. Prior Years' Funding as follows: $38,000 for PE, $213,000 for CST. Under design	5-5	$251	$251						
PW000745 / 745	NW 117 Avenue and NW 25 Street	0.0	Traffic signal. Prior Years' Funding as follows: $39,000 for PE, $242,000 for CST. Construction completed	5-5	$281	$281						

BOND - Capital Asset Acquisition Special Obligation Bonds
B.R. - Repayment of Capital Asset Acquisition Special Obligation Bonds
CIGP - County Incentive Grant Program
LRTP - Subject to Long Range Plan Amendment

PE Preliminary Engineering
CST Construction
CEI Construction Engineering Inspection
COMB Combined Funding in Prior Years

Totals reflect expenditures based on latest budgetary information of anticipated revenues, and may differ from actual amounts received.

MIAMI-DADE METROPOLITAN PLANNING ORGANIZATION
TRANSPORTATION IMPROVEMENT PROGRAM
ROAD IMPACT FEES (RIF)

Road Impact Fee District: **District 1** ***Municipalities:*** ***Doral / South Miami / West Miami / Sweetwater / Virginia Gardens / Miami Springs / Medley / Uninc. Miami-Dade Co.***

MPO Project No. / Agency Project No.	Facility/Project Name / From /Location / To /Location	Bicycle Accom / Length (miles)	Type of Work / Detailed Project Description / Status / Remarks	LRTP Ref	Project Cost ($000s)	Prior Years' Funding ($000s)	Activity /Phase	Funding (in $000s) Proposed 2016 - 2017	2017 - 2018	Tentative 3-Year Program 2018 - 2019	2019 - 2020	2020 - 2021
PW000922	NW South River Drive and NW 89 Avenue	0.0	Traffic signal									
000922	Traffic signal. Prior Years' Funding as follows: $23,000 for PE, $128,000 for CST.											
	Under design			5-5	**$151**	**$151**	Activity /Phase	2016 - 2017	2017 - 2018	2018 - 2019	2019 - 2020	2020 - 2021
PW000863	Mast Arm Upgrades	0.0	Mast arm upgrades									
000863	Mast arm upgrades. Prior Years' Funding as follows: $1,062,000 for PE/CST.											
				5-5		**$1,062**	Activity /Phase	2016 - 2017	2017 - 2018	2018 - 2019	2019 - 2020	2020 - 2021
						PE/CST		1,062	1,062	1,062	1,062	1,062

BOND - Capital Asset Acquisition Special Obligation Bonds
B.R. - Repayment of Capital Asset Acquisition Special Obligation Bonds
CIGP - County Incentive Grant Program
LRTP - Subject to Long Range Plan Amendment

PE Preliminary Engineering
CST Construction
CEI Construction Engineering Inspection
COMB Combined Funding in Prior Years

Totals reflect expenditures based on latest budgetary information of anticipated revenues, and may differ from actual amounts received.

MIAMI-DADE METROPOLITAN PLANNING ORGANIZATION
TRANSPORTATION IMPROVEMENT PROGRAM
ROAD IMPACT FEES (RIF)

Road Impact Fee District: **District 1** ***Municipalities:*** ***Doral / South Miami / West Miami / Sweetwater / Virginia Gardens / Miami Springs / Medley / Uninc. Miami-Dade Co.***

MPO Project No. / Agency Project No.	Facility/Project Name / From /Location / To /Location	Bicycle Accom / Length (miles)	Type of Work / Detailed Project Description / Status / Remarks	LRTP Ref	Project Cost ($000s)	Prior Years' Funding ($000s)	Activity /Phase	Funding (in $000s) Proposed 2016 - 2017	2017 - 2018	Tentative 3-Year Program 2018 - 2019	2019 - 2020	2020 - 2021
PW000864	Advanced Traffic Management System	0.0	ATMS									
000864	ATMS. Prior Years' Funding as follows: $500,000 for PE/CST.			5-5		$500	PE/CST	1,000	1,000	1,000	1,000	1,000

MPO Project No. / Agency Project No.	Facility/Project Name / From /Location / To /Location	Bicycle Accom / Length (miles)	Type of Work / Detailed Project Description / Status / Remarks	LRTP Ref	Project Cost ($000s)	Prior Years' Funding ($000s)	Activity /Phase	Funding (in $000s) Proposed 2016 - 2017	2017 - 2018	Tentative 3-Year Program 2018 - 2019	2019 - 2020	2020 - 2021
PW000033	Engineering Administration	0.0	Administration									
33	Engineering administration			5-5			ADM	781	705	723	741	760

BOND - Capital Asset Acquisition Special Obligation Bonds
B.R. - Repayment of Capital Asset Acquisition Special Obligation Bonds
CIGP - County Incentive Grant Program
LRTP - Subject to Long Range Plan Amendment

PE Preliminary Engineering
CST Construction
CEI Construction Engineering Inspection
COMB Combined Funding in Prior Years

Totals reflect expenditures based on latest budgetary information of anticipated revenues, and may differ from actual amounts received.

MIAMI-DADE METROPOLITAN PLANNING ORGANIZATION
TRANSPORTATION IMPROVEMENT PROGRAM
ROAD IMPACT FEES (RIF)

Road Impact Fee District: **District 1** ***Municipalities:*** ***Doral / South Miami / West Miami / Sweetwater / Virginia Gardens / Miami Springs / Medley / Uninc. Miami-Dade Co.***

MPO Project No.	Facility/Project Name	Bicycle Accom	Type of Work	Project Cost ($000s)	Prior Years' Funding ($000s)
	From /Location / To /Location	Length (miles)			
Agency Project No.	Detailed Project Description		LRTP Ref		
	Status	Remarks			

MIAMI-DADE COUNTY

PW000034	Resurfacing		Paving, widening, drainage, striping				Funding (in $000s)				
		0.0					Proposed		Tentative 3-Year Program		
34	Paving, widening, drainage, striping of various locations.					Activity /Phase	2016 - 2017	2017 - 2018	2018 - 2019	2019 - 2020	2020 - 2021
			5-5			PE	12	22	222	233	245
						CEI	12	22	222	233	245
						CST	92	184	1,773	1,865	1,963

PW000035	T.O.P.I.C.S.		Intersection improvements: T.O.P.I.C.S.				Funding (in $000s)				
		0.0					Proposed		Tentative 3-Year Program		
35	Intersection improvements at various locations including (but not limited to): SW 67 Ave & Coral Way (Design compl)					Activity /Phase	2016 - 2017	2017 - 2018	2018 - 2019	2019 - 2020	2020 - 2021
			5-5			PE	12	23	222	233	245
						CEI	12	23	222	233	245
						CST	92	183	1,773	1,865	1,963

BOND - Capital Asset Acquisition Special Obligation Bonds
B.R. - Repayment of Capital Asset Acquisition Special Obligation Bonds
CIGP - County Incentive Grant Program
LRTP - Subject to Long Range Plan Amendment

PE Preliminary Engineering
CST Construction
CEI Construction Engineering Inspection
COMB Combined Funding in Prior Years

Totals reflect expenditures based on latest budgetary information of anticipated revenues, and may differ from actual amounts received.

MIAMI-DADE METROPOLITAN PLANNING ORGANIZATION
TRANSPORTATION IMPROVEMENT PROGRAM
ROAD IMPACT FEES (RIF)

Road Impact Fee District: **District 1** ***Municipalities:*** ***Doral / South Miami / West Miami / Sweetwater / Virginia Gardens / Miami Springs / Medley / Uninc. Miami-Dade Co.***

MPO Project No.	Facility/Project Name	Bicycle Accom	Type of Work	Project Cost ($000s)	Prior Years' Funding ($000s)
	From /Location / To /Location	Length (miles)			
Agency Project No.	Detailed Project Description		LRTP Ref		
	Status	Remarks			

MIAMI-DADE COUNTY

MPO Project No.	Facility/Project Name	Bicycle Accom	Type of Work	Project Cost ($000s)	Prior Years' Funding ($000s)
PW000036	Traffic Control Devices	0.0	Signalization		
36	Traffic control devices at various locations including (but not limited to): SW 72 Ave & 42 St (Under design); NW 79 Ave & NW 33 St (Under design); NW 65 Ave & NW 7 St (Design compl)		5-5		

Activity /Phase	Funding (in $000s) Proposed 2016 - 2017	2017 - 2018	Tentative 3-Year Program 2018 - 2019	2019 - 2020	2020 - 2021
PE	12	22	222	233	245
CEI	12	22	222	233	245
CST	92	184	1,772	1,865	1,963

MPO Project No.	Facility/Project Name	Bicycle Accom	Type of Work	Project Cost ($000s)	Prior Years' Funding ($000s)
PW000502	Right-of-Way	0.0	Right-of-Way acquisition for construction projects		
502	Right-of-Way acquisition for construction projects. Documenting, securing and preserving public rights-of-way.		5-5		$424

Activity /Phase	Funding (in $000s) Proposed 2016 - 2017	2017 - 2018	Tentative 3-Year Program 2018 - 2019	2019 - 2020	2020 - 2021
ROW	1,745	20	20	20	20

BOND - Capital Asset Acquisition Special Obligation Bonds
B.R. - Repayment of Capital Asset Acquisition Special Obligation Bonds
CIGP - County Incentive Grant Program
LRTP - Subject to Long Range Plan Amendment

PE Preliminary Engineering
CST Construction
CEI Construction Engineering Inspection
COMB Combined Funding in Prior Years

Totals reflect expenditures based on latest budgetary information of anticipated revenues, and may differ from actual amounts received.

MIAMI-DADE METROPOLITAN PLANNING ORGANIZATION

TRANSPORTATION IMPROVEMENT PROGRAM

ROAD IMPACT FEES (RIF)

Road Impact Fee District: **District 1** ***Municipalities:*** ***Doral / South Miami / West Miami / Sweetwater / Virginia Gardens / Miami Springs / Medley / Uninc. Miami-Dade Co.***

MPO Project No.	Facility/Project Name		Bicycle Accom	Type of Work		Project Cost ($000s)	Prior Years' Funding ($000s)	MIAMI-DADE COUNTY
	From /Location	To /Location	Length (miles)					
Agency Project No.	Detailed Project Description				LRTP Ref			
	Status		Remarks					

Yearly Totals	15,627	14,103	14,455	14,816	15,201
5 Year TIP District Total					*$74,202*

BOND - Capital Asset Acquisition Special Obligation Bonds
B.R. - Repayment of Capital Asset Acquisition Special Obligation Bonds
CIGP - County Incentive Grant Program
LRTP - Subject to Long Range Plan Amendment

PE Preliminary Engineering
CST Construction
CEI Construction Engineering Inspection
COMB Combined Funding in Prior Years

Totals reflect expenditures based on latest budgetary information of anticipated revenues, and may differ from actual amounts received.

MIAMI-DADE METROPOLITAN PLANNING ORGANIZATION
TRANSPORTATION IMPROVEMENT PROGRAM
ROAD IMPACT FEES (RIF)

Road Impact Fee District: **District 2** ***Municipalities:*** ***Biscayne Park / El Portal / Miami / Miami Shores / North Bay Village / Key Biscayne / Uninc. Miami-Dade County***

MPO Project No.	Facility/Project Name	Bicycle Accom	Type of Work	Project Cost ($000s)	Prior Years' Funding ($000s)
	From /Location / To /Location	Length (miles)			
Agency Project No.	Detailed Project Description		LRTP Ref		
	Status	Remarks			

MPO Project No.	Facility/Project Name	Bicycle Accom	Type of Work	Project Cost ($000s)	Prior Years' Funding ($000s)	Funding (in $000s)				
	From /Location / To /Location	Length (miles)				Proposed		Tentative 3-Year Program		
Agency Project No.	Detailed Project Description / Status	Remarks	LRTP Ref			Activity /Phase	2016 - 2017	2017 - 2018	2018 - 2019	2019 - 2020	2020 - 2021
PW000621	Miami Avenue / 87 Street / 105 Street	1.1	Roadway improvements								
621	Roadway improvements. Prior Years' Funding as follows: $1,034,000 for CST.										
	Construction completed		5-5	**$1,034**	**$1,034**						
PW0000106	South Bayshore Drive / Darwin Street / Mercy Way	Bike Lane / 1.4	Roadway improvements, drainage, watermain installation.								
106	Roadway improvements, drainage, watermain installation. Prior Years' Funding as follows: $6,000,000 for CST.										
	Under design	PE funded by PTP. Additional funding by WASD. Joint Participation Agreement with City of Miami.	5-5	**$8,368**	**$6,000**						

BOND - Capital Asset Acquisition Special Obligation Bonds
B.R. - Repayment of Capital Asset Acquisition Special Obligation Bonds
CIGP - County Incentive Grant Program
LRTP - Subject to Long Range Plan Amendment

PE Preliminary Engineering
CST Construction
CEI Construction Engineering Inspection
COMB Combined Funding in Prior Years

Totals reflect expenditures based on latest budgetary information of anticipated revenues, and may differ from actual amounts received.

MIAMI-DADE METROPOLITAN PLANNING ORGANIZATION
TRANSPORTATION IMPROVEMENT PROGRAM
ROAD IMPACT FEES (RIF)

Road Impact Fee District: **District 2** ***Municipalities:*** ***Biscayne Park / El Portal / Miami / Miami Shores / North Bay Village / Key Biscayne / Uninc. Miami-Dade County***

MPO Project No. / Agency Project No.	Facility/Project Name / From /Location / To /Location	Bicycle Accom / Length (miles)	Type of Work / Detailed Project Description / Status / Remarks	LRTP Ref	Project Cost ($000s)	Prior Years' Funding ($000s)	Activity /Phase	Funding (in $000s) Proposed 2016 - 2017	2017 - 2018	Tentative 3-Year Program 2018 - 2019	2019 - 2020	2020 - 2021
PW000870 / 000870	NW South River Drive / NW 31 Street / Tamiami Swing Bridge	1.1	Widen to 3 lanes. Widen to 3 lanes. Prior Years' Funding as follows: $912,000 for PE. Subject to LRTP Amendment	5-5	$9,118	$912	CST	4,200	4,006	0	0	0
PW000743 / 743	SW 27 Ave / US-1 / Bayshore Dr	Bike Lane / 1.0	Widening: 2 to 3 lanes. Widen 2 to 3 lanes. Prior Years' Funding as follows: $40,000 for PE. Under construction. Additional funding by PTP District 7.	6-14	$6,625	$40						

BOND - Capital Asset Acquisition Special Obligation Bonds
B.R. - Repayment of Capital Asset Acquisition Special Obligation Bonds
CIGP - County Incentive Grant Program
LRTP - Subject to Long Range Plan Amendment

PE Preliminary Engineering
CST Construction
CEI Construction Engineering Inspection
COMB Combined Funding in Prior Years

Totals reflect expenditures based on latest budgetary information of anticipated revenues, and may differ from actual amounts received.

MIAMI-DADE METROPOLITAN PLANNING ORGANIZATION
TRANSPORTATION IMPROVEMENT PROGRAM
ROAD IMPACT FEES (RIF)

Road Impact Fee District: **District 2** ***Municipalities:*** ***Biscayne Park / El Portal / Miami / Miami Shores / North Bay Village / Key Biscayne / Uninc. Miami-Dade County***

MPO Project No. / Agency Project No.	Facility/Project Name / From /Location / To /Location	Bicycle Accom / Length (miles)	Type of Work / Detailed Project Description / Status / Remarks	LRTP Ref	Project Cost ($000s)	Prior Years' Funding ($000s)
PW000964 / 000964	Ludlam Bikepath	0.0	Bikepath. Subject to traffic capacity study. Additional funding in RIF 1. Additional funding by others.	***	$5,775	

***Project will require an LRTP amendment.

Activity /Phase	Funding (in $000s) Proposed 2016 - 2017	2017 - 2018	Tentative 3-Year Program 2018 - 2019	2019 - 2020	2020 - 2021
CST	500	0	0	0	0

MPO Project No. / Agency Project No.	Facility/Project Name / From /Location / To /Location	Bicycle Accom / Length (miles)	Type of Work / Detailed Project Description / Status / Remarks	LRTP Ref	Project Cost ($000s)	Prior Years' Funding ($000s)
PW000924 / 000924	Underline	0.0	Pedestrian/bicycle improvements. Prior Years' Funding as follows: $1,800,000 for CST. Subject to traffic capacity study. Additional funding in RIF 1 and RIF 7. Additional funding by others.	***	$4,250	$1,800

***Project will require an LRTP amendment.

Activity /Phase	Funding (in $000s) Proposed 2016 - 2017	2017 - 2018	Tentative 3-Year Program 2018 - 2019	2019 - 2020	2020 - 2021

BOND - Capital Asset Acquisition Special Obligation Bonds
B.R. - Repayment of Capital Asset Acquisition Special Obligation Bonds
CIGP - County Incentive Grant Program
LRTP - Subject to Long Range Plan Amendment

PE Preliminary Engineering
CST Construction
CEI Construction Engineering Inspection
COMB Combined Funding in Prior Years

Totals reflect expenditures based on latest budgetary information of anticipated revenues, and may differ from actual amounts received.

MIAMI-DADE METROPOLITAN PLANNING ORGANIZATION
TRANSPORTATION IMPROVEMENT PROGRAM
ROAD IMPACT FEES (RIF)

Road Impact Fee District: **District 2** ***Municipalities:*** ***Biscayne Park / El Portal / Miami / Miami Shores / North Bay Village / Key Biscayne / Uninc. Miami-Dade County***

MPO Project No. / Agency Project No.	Facility/Project Name / From /Location / To /Location	Bicycle Accom / Length (miles)	Type of Work	LRTP Ref	Project Cost ($000s)	Prior Years' Funding ($000s)	Detailed Project Description / Status / Remarks
PW000740 / 740	Miami Avenue Bridge over the Miami River	Other / 0.0	Bridge deck replacement	5-5	$6,658	$6,096	Bridge deck replacement. Prior Years' Funding as follows: $6,096,000 for CST. / Construction completed / Additional funding by GOB.
PW000786 / 786	Tamiami Canal Bridge Replacement	Other / 0.0	Bridge replacement (#874135)	5-5	$38,407	$8,915	Bridge replacement. Prior Years' Funding as follows: $50,000 for PE, $8,865,000 for CST. / Design complete / Additional funding by FDOT and GOB.

Project	Activity /Phase	Funding (in $000s) Proposed 2016 - 2017	Proposed 2017 - 2018	Tentative 3-Year Program 2018 - 2019	2019 - 2020	2020 - 2021
PW000740						
PW000786	CST	1,000	0	0	0	0

BOND - Capital Asset Acquisition Special Obligation Bonds
B.R. - Repayment of Capital Asset Acquisition Special Obligation Bonds
CIGP - County Incentive Grant Program
LRTP - Subject to Long Range Plan Amendment

PE Preliminary Engineering
CST Construction
CEI Construction Engineering Inspection
COMB Combined Funding in Prior Years

Totals reflect expenditures based on latest budgetary information of anticipated revenues, and may differ from actual amounts received.

MIAMI-DADE METROPOLITAN PLANNING ORGANIZATION
TRANSPORTATION IMPROVEMENT PROGRAM
ROAD IMPACT FEES (RIF)

Road Impact Fee District: **District 2** ***Municipalities:*** ***Biscayne Park / El Portal / Miami / Miami Shores / North Bay Village / Key Biscayne / Uninc. Miami-Dade County***

MPO Project No. / Agency Project No.	Facility/Project Name / From /Location / To /Location	Bicycle Accom / Length (miles)	Type of Work / Detailed Project Description / Status / Remarks	LRTP Ref	Project Cost ($000s)	Prior Years' Funding ($000s)	Activity /Phase	Funding (in $000s) Proposed 2016 - 2017	2017 - 2018	Tentative 3-Year Program 2018 - 2019	2019 - 2020	2020 - 2021
PW000763	NE 10 Avenue North of NE 79 Street	0.0	Bridge replacement (#874178)									
763	Bridge replacement. Prior Years' Funding as follows: $283,000 for PE, $1,512,000 for CST.			5-5	**$1,795**	**$1,795**						

MPO Project No. / Agency Project No.	Facility/Project Name / From /Location / To /Location	Bicycle Accom / Length (miles)	Type of Work / Detailed Project Description / Status / Remarks	LRTP Ref	Project Cost ($000s)	Prior Years' Funding ($000s)	Activity /Phase	Funding (in $000s) Proposed 2016 - 2017	2017 - 2018	Tentative 3-Year Program 2018 - 2019	2019 - 2020	2020 - 2021
PW000865	Palmer Lake Bridge	0.0	Bridge replacement (#874134)									
000865	Bridge replacement. Prior Years' Funding as follows: $359,000 for PE.			5-5	**$5,738**	**$359**						
						CST		2,689	2,690	0	0	0

BOND - Capital Asset Acquisition Special Obligation Bonds
B.R. - Repayment of Capital Asset Acquisition Special Obligation Bonds
CIGP - County Incentive Grant Program
LRTP - Subject to Long Range Plan Amendment

PE Preliminary Engineering
CST Construction
CEI Construction Engineering Inspection
COMB Combined Funding in Prior Years

Totals reflect expenditures based on latest budgetary information of anticipated revenues, and may differ from actual amounts received.

MIAMI-DADE METROPOLITAN PLANNING ORGANIZATION

TRANSPORTATION IMPROVEMENT PROGRAM

ROAD IMPACT FEES (RIF)

Road Impact Fee District: **District 2** ***Municipalities:*** ***Biscayne Park / El Portal / Miami / Miami Shores / North Bay Village / Key Biscayne / Uninc. Miami-Dade County***

MPO Project No. / Agency Project No.	Facility/Project Name / From /Location	To /Location	Bicycle Accom / Length (miles)	Type of Work / Detailed Project Description / Status / Remarks	LRTP Ref	Project Cost ($000s)	Prior Years' Funding ($000s)	Activity /Phase	Funding (in $000s) Proposed 2016 - 2017	2017 - 2018	Tentative 3-Year Program 2018 - 2019	2019 - 2020	2020 - 2021
PW000951 / 000951	N Miami Avenue and Little River Canal		0.0	Bridge replacement (#874127) / Bridge replacement. Prior Years' Funding as follows: $50,000 for PE.	5-5	$4,292	$50	PE	250	0	0	0	0
								CST	0	1,996	1,996	0	0
PW000925 / 000925	N Miami Avenue	NW 17 Street / NW 87 Street	4.4	Resurfacing / Resurfacing. Prior Years' Funding as follows: $1,895,00 for CST.	5-5	$1,895	$1,895						

BOND - Capital Asset Acquisition Special Obligation Bonds
B.R. - Repayment of Capital Asset Acquisition Special Obligation Bonds
CIGP - County Incentive Grant Program
LRTP - Subject to Long Range Plan Amendment

PE Preliminary Engineering
CST Construction
CEI Construction Engineering Inspection
COMB Combined Funding in Prior Years

Totals reflect expenditures based on latest budgetary information of anticipated revenues, and may differ from actual amounts received.

MIAMI-DADE METROPOLITAN PLANNING ORGANIZATION
TRANSPORTATION IMPROVEMENT PROGRAM
ROAD IMPACT FEES (RIF)

Road Impact Fee District: **District 2** ***Municipalities:*** ***Biscayne Park / El Portal / Miami / Miami Shores / North Bay Village / Key Biscayne / Uninc. Miami-Dade County***

MPO Project No. / Agency Project No.	Facility/Project Name / From /Location	To /Location	Bicycle Accom / Length (miles)	Type of Work / Detailed Project Description / Status / Remarks	LRTP Ref	Project Cost ($000s)	Prior Years' Funding ($000s)	Activity /Phase	Funding (in $000s) Proposed 2016 - 2017	2017 - 2018	Tentative 3-Year Program 2018 - 2019	2019 - 2020	2020 - 2021
PW000926	Miami Avenue			Resurfacing									
	105 Street	119 Street	0.9										
000926	Resurfacing. Prior Years' Funding as follows: $316,00 for CST.												
					5-5	**$316**	**$316**						

MPO Project No. / Agency Project No.	Facility/Project Name / From /Location	To /Location	Bicycle Accom / Length (miles)	Type of Work / Detailed Project Description / Status / Remarks	LRTP Ref	Project Cost ($000s)	Prior Years' Funding ($000s)	Activity /Phase	Funding (in $000s) Proposed 2016 - 2017	2017 - 2018	Tentative 3-Year Program 2018 - 2019	2019 - 2020	2020 - 2021
PW000927	NW 2 Avenue			Resurfacing									
	NW 36 Street	NW 79 Street	2.6										
000927	Resurfacing. Prior Years' Funding as follows: $932,000 for CST.												
					5-5	**$932**	**$932**						

BOND - Capital Asset Acquisition Special Obligation Bonds
B.R. - Repayment of Capital Asset Acquisition Special Obligation Bonds
CIGP - County Incentive Grant Program
LRTP - Subject to Long Range Plan Amendment

PE Preliminary Engineering
CST Construction
CEI Construction Engineering Inspection
COMB Combined Funding in Prior Years

Totals reflect expenditures based on latest budgetary information of anticipated revenues, and may differ from actual amounts received.

MIAMI-DADE METROPOLITAN PLANNING ORGANIZATION
TRANSPORTATION IMPROVEMENT PROGRAM
ROAD IMPACT FEES (RIF)

Road Impact Fee District: **District 2** ***Municipalities:*** ***Biscayne Park / El Portal / Miami / Miami Shores / North Bay Village / Key Biscayne / Uninc. Miami-Dade County***

MPO Project No. / Agency Project No.	Facility/Project Name / From /Location	To /Location	Bicycle Accom / Length (miles)	Type of Work / Detailed Project Description / Status / Remarks	LRTP Ref	Project Cost ($000s)	Prior Years' Funding ($000s)	Activity /Phase	Funding (in $000s) Proposed 2016 - 2017	2017 - 2018	Tentative 3-Year Program 2018 - 2019	2019 - 2020	2020 - 2021
PW000928	NW 17 Avenue			Resurfacing									
	NW 87 Street	NW 103 Street	1.0										
000928	Resurfacing. Prior Years' Funding as follows: $457,000 for CST.												
					5-5	**$457**	**$457**						
PW000866	W 17 Avenue			Resurfacing									
	Flagler Street	NW 3 Street	0.2										
000866	Resurfacing. Prior Years' Funding as follows: $232,000 for CST.												
	Construction completed				5-5	**$232**	**$232**						

BOND - Capital Asset Acquisition Special Obligation Bonds
B.R. - Repayment of Capital Asset Acquisition Special Obligation Bonds
CIGP - County Incentive Grant Program
LRTP - Subject to Long Range Plan Amendment

PE Preliminary Engineering
CST Construction
CEI Construction Engineering Inspection
COMB Combined Funding in Prior Years

Totals reflect expenditures based on latest budgetary information of anticipated revenues, and may differ from actual amounts received.

MIAMI-DADE METROPOLITAN PLANNING ORGANIZATION
TRANSPORTATION IMPROVEMENT PROGRAM
ROAD IMPACT FEES (RIF)

Road Impact Fee District: **District 2** ***Municipalities:*** ***Biscayne Park / El Portal / Miami / Miami Shores / North Bay Village / Key Biscayne / Uninc. Miami-Dade County***

MPO Project No. / Agency Project No.	Facility/Project Name / From /Location	To /Location	Bicycle Accom / Length (miles)	Type of Work	Detailed Project Description / Status	Remarks	LRTP Ref	Project Cost ($000s)	Prior Years' Funding ($000s)	Activity /Phase	Funding (in $000s) Proposed 2016 - 2017	2017 - 2018	Tentative 3-Year Program 2018 - 2019	2019 - 2020	2020 - 2021
PW000929	N 20 Street	NW 7 Avenue	NE 2 Avenue	1.0	Resurfacing										
000929	Resurfacing. Prior Years' Funding as follows: $660,000 for CST.						5-5	$660	$660						
PW000930	NW 22 Avenue	W Flagler Street	NW 7 Street	0.5	Resurfacing										
000930	Resurfacing. Prior Years' Funding as follows: $360,000 for CST.						5-5	$360	$360						

BOND - Capital Asset Acquisition Special Obligation Bonds
B.R. - Repayment of Capital Asset Acquisition Special Obligation Bonds
CIGP - County Incentive Grant Program
LRTP - Subject to Long Range Plan Amendment

PE Preliminary Engineering
CST Construction
CEI Construction Engineering Inspection
COMB Combined Funding in Prior Years

Totals reflect expenditures based on latest budgetary information of anticipated revenues, and may differ from actual amounts received.

MIAMI-DADE METROPOLITAN PLANNING ORGANIZATION
TRANSPORTATION IMPROVEMENT PROGRAM
ROAD IMPACT FEES (RIF)

Road Impact Fee District: **District 2** ***Municipalities:*** ***Biscayne Park / El Portal / Miami / Miami Shores / North Bay Village / Key Biscayne / Uninc. Miami-Dade County***

MPO Project No. / Agency Project No.	Facility/Project Name / From /Location	To /Location	Bicycle Accom / Length (miles)	Type of Work / Detailed Project Description / Status / Remarks	LRTP Ref	Project Cost ($000s)	Prior Years' Funding ($000s)	Activity /Phase	Funding (in $000s) Proposed 2016 - 2017	2017 - 2018	Tentative 3-Year Program 2018 - 2019	2019 - 2020	2020 - 2021
PW000931	NW 22 Avenue			Resurfacing									
	NW 7 Street	NW 20 Street	1.0										
000931	Resurfacing. Prior Years' Funding as follows: $89,000 for PE, $885,000 for CST.												
					5-5	**$974**	**$974**						
PW000869	NW 22 Avenue			Resurfacing									
	NW 20 Street	NW 36 Street	1.0										
000869	Resurfacing. Prior Years' Funding as follows: $600,000 for CST.												
	Construction completed				5-5	**$600**	**$600**						

BOND - Capital Asset Acquisition Special Obligation Bonds
B.R. - Repayment of Capital Asset Acquisition Special Obligation Bonds
CIGP - County Incentive Grant Program
LRTP - Subject to Long Range Plan Amendment

PE Preliminary Engineering
CST Construction
CEI Construction Engineering Inspection
COMB Combined Funding in Prior Years

Totals reflect expenditures based on latest budgetary information of anticipated revenues, and may differ from actual amounts received.

MIAMI-DADE METROPOLITAN PLANNING ORGANIZATION
TRANSPORTATION IMPROVEMENT PROGRAM
ROAD IMPACT FEES (RIF)

Road Impact Fee District: **District 2** ***Municipalities:*** ***Biscayne Park / El Portal / Miami / Miami Shores / North Bay Village / Key Biscayne / Uninc. Miami-Dade County***

MPO Project No. / Agency Project No.	Facility/Project Name / From /Location / To /Location	Bicycle Accom / Length (miles)	Type of Work / Detailed Project Description / Status / Remarks	LRTP Ref	Project Cost ($000s)	Prior Years' Funding ($000s)	Activity /Phase	Funding (in $000s) Proposed 2016 - 2017	2017 - 2018	Tentative 3-Year Program 2018 - 2019	2019 - 2020	2020 - 2021
PW000932 / 000932	NE 107 Street and NE 9 Avenue (R/R)	0.0	Resurfacing. Prior Years' Funding as follows: $150,000 for CST.	5-5	$150	$150						
PW000790 / 790	NE 10 Avenue and NE 79 Street	0.0	Intersection improvement. Prior Years' Funding as follows: $23,000 for PE, $131,000 for CST. Design completed	5-5	$154	$154						

BOND - Capital Asset Acquisition Special Obligation Bonds
B.R. - Repayment of Capital Asset Acquisition Special Obligation Bonds
CIGP - County Incentive Grant Program
LRTP - Subject to Long Range Plan Amendment

PE Preliminary Engineering
CST Construction
CEI Construction Engineering Inspection
COMB Combined Funding in Prior Years

Totals reflect expenditures based on latest budgetary information of anticipated revenues, and may differ from actual amounts received.

MIAMI-DADE METROPOLITAN PLANNING ORGANIZATION
TRANSPORTATION IMPROVEMENT PROGRAM
ROAD IMPACT FEES (RIF)

Road Impact Fee District: **District 2** ***Municipalities:*** ***Biscayne Park / El Portal / Miami / Miami Shores / North Bay Village / Key Biscayne / Uninc. Miami-Dade County***

MPO Project No. / Agency Project No.	Facility/Project Name / From /Location / To /Location	Bicycle Accom / Length (miles)	Type of Work / Detailed Project Description / Status / Remarks	LRTP Ref	Project Cost ($000s)	Prior Years' Funding ($000s)
PW000959 / 000959	NW 17 Avenue and NW 7 Street	0.0	Intersection improvement.	5-5	$187	
PW000960 / 000960	NW 17 Avenue and NW South River Drive	0.0	Intersection improvement.	5-5	$452	

Activity /Phase	Funding (in $000s) Proposed 2016 - 2017	2017 - 2018	Tentative 3-Year Program 2018 - 2019	2019 - 2020	2020 - 2021
PE	47	0	0	0	0
CST	140	0	0	0	0

Activity /Phase	Funding (in $000s) Proposed 2016 - 2017	2017 - 2018	Tentative 3-Year Program 2018 - 2019	2019 - 2020	2020 - 2021
PE	114	0	0	0	0
CST	338	0	0	0	0

BOND - Capital Asset Acquisition Special Obligation Bonds
B.R. - Repayment of Capital Asset Acquisition Special Obligation Bonds
CIGP - County Incentive Grant Program
LRTP - Subject to Long Range Plan Amendment

PE Preliminary Engineering
CST Construction
CEI Construction Engineering Inspection
COMB Combined Funding in Prior Years

Totals reflect expenditures based on latest budgetary information of anticipated revenues, and may differ from actual amounts received.

MIAMI-DADE METROPOLITAN PLANNING ORGANIZATION
TRANSPORTATION IMPROVEMENT PROGRAM
ROAD IMPACT FEES (RIF)

Road Impact Fee District: **District 2** ***Municipalities:*** ***Biscayne Park / El Portal / Miami / Miami Shores / North Bay Village / Key Biscayne / Uninc. Miami-Dade County***

MPO Project No. / Agency Project No.	Facility/Project Name / From /Location / To /Location	Bicycle Accom / Length (miles)	Type of Work / Detailed Project Description / Status / Remarks	LRTP Ref	Project Cost ($000s)	Prior Years' Funding ($000s)	Activity /Phase	Funding (in $000s) Proposed 2016 - 2017	2017 - 2018	Tentative 3-Year Program 2018 - 2019	2019 - 2020	2020 - 2021
PW000965 / 000965	NW 17 Avenue and NW 20 Street / AT NW 20 ST	0.0	Intersection Improvement / Intersection improvement.		$363	$0	PE	91	0	0	0	0
							CST	272	0	0	0	0
PW000956 / 000956	NW 22 Avenue and NW 7 Street /	0.0	Intersection improvement / Intersection improvement.	5-5	$387		PE	97	0	0	0	0
							CST	290	0	0	0	0

BOND - Capital Asset Acquisition Special Obligation Bonds
B.R. - Repayment of Capital Asset Acquisition Special Obligation Bonds
CIGP - County Incentive Grant Program
LRTP - Subject to Long Range Plan Amendment

PE Preliminary Engineering
CST Construction
CEI Construction Engineering Inspection
COMB Combined Funding in Prior Years

Totals reflect expenditures based on latest budgetary information of anticipated revenues, and may differ from actual amounts received.

MIAMI-DADE METROPOLITAN PLANNING ORGANIZATION
TRANSPORTATION IMPROVEMENT PROGRAM
ROAD IMPACT FEES (RIF)

Road Impact Fee District: **District 2** ***Municipalities:*** ***Biscayne Park / El Portal / Miami / Miami Shores / North Bay Village / Key Biscayne / Uninc. Miami-Dade County***

MPO Project No. / Agency Project No.	Facility/Project Name / From /Location / To /Location	Bicycle Accom / Length (miles)	Type of Work / Detailed Project Description / Status / Remarks	LRTP Ref	Project Cost ($000s)	Prior Years' Funding ($000s)	Activity /Phase	Funding (in $000s) Proposed 2016 - 2017	2017 - 2018	Tentative 3-Year Program 2018 - 2019	2019 - 2020	2020 - 2021
PW000761	NW 30 Avenue and NW 11 Street	0.0	Intersection improvement									
761	Intersection improvement. Prior Years' Funding as follows: $20,000 for PE, $113,000 for CST.											
	Design completed			5-5	**$133**	**$133**						
PW000966	NW 45 AVE and NW 7 ST / AT NW 7 ST	0.0	Intersection Improvement									
000966	Intersection improvement. Prior Years' Funding as follows: $85,000 for PE. $252,000 for CST.											
					$337	**$337**						

BOND - Capital Asset Acquisition Special Obligation Bonds
B.R. - Repayment of Capital Asset Acquisition Special Obligation Bonds
CIGP - County Incentive Grant Program
LRTP - Subject to Long Range Plan Amendment

PE Preliminary Engineering
CST Construction
CEI Construction Engineering Inspection
COMB Combined Funding in Prior Years

Totals reflect expenditures based on latest budgetary information of anticipated revenues, and may differ from actual amounts received.

MIAMI-DADE METROPOLITAN PLANNING ORGANIZATION
TRANSPORTATION IMPROVEMENT PROGRAM
ROAD IMPACT FEES (RIF)

Road Impact Fee District: **District 2** ***Municipalities:*** ***Biscayne Park / El Portal / Miami / Miami Shores / North Bay Village / Key Biscayne / Uninc. Miami-Dade County***

MPO Project No. / Agency Project No.	Facility/Project Name / From /Location / To /Location	Bicycle Accom / Length (miles)	Type of Work / Detailed Project Description / Status / Remarks	LRTP Ref	Project Cost ($000s)	Prior Years' Funding ($000s)	Activity /Phase	Funding (in $000s) Proposed 2016 - 2017	2017 - 2018	Tentative 3-Year Program 2018 - 2019	2019 - 2020	2020 - 2021
PW000762	South Miami Avenue and South 10 Street	0.0	Traffic signal									
762	Traffic signal. Prior Years' Funding as follows: $27,000 for PE, $150,000 for CST.											
	Design completed			5-5	**$177**	**$177**						
PW000933	NW 28 Street and NW 19 Avenue	0.0	Traffic signal									
000933	Traffic signal. Prior Years' Funding as follows: $47,000 for PE, $265,000 for CST.											
				5-5	**$312**	**$312**						

BOND - Capital Asset Acquisition Special Obligation Bonds
B.R. - Repayment of Capital Asset Acquisition Special Obligation Bonds
CIGP - County Incentive Grant Program
LRTP - Subject to Long Range Plan Amendment

PE Preliminary Engineering
CST Construction
CEI Construction Engineering Inspection
COMB Combined Funding in Prior Years

Totals reflect expenditures based on latest budgetary information of anticipated revenues, and may differ from actual amounts received.

MIAMI-DADE METROPOLITAN PLANNING ORGANIZATION
TRANSPORTATION IMPROVEMENT PROGRAM
ROAD IMPACT FEES (RIF)

Road Impact Fee District: **District 2** ***Municipalities:*** ***Biscayne Park / El Portal / Miami / Miami Shores / North Bay Village / Key Biscayne / Uninc. Miami-Dade County***

MPO Project No. / Agency Project No.	Facility/Project Name / From /Location / To /Location	Bicycle Accom / Length (miles)	Type of Work / Detailed Project Description / Status / Remarks	LRTP Ref	Project Cost ($000s)	Prior Years' Funding ($000s)	Activity /Phase	Funding (in $000s) Proposed 2016 - 2017	2017 - 2018	Tentative 3-Year Program 2018 - 2019	2019 - 2020	2020 - 2021
PW000901	FEC Port Lead Reconnection Pre-emption Circuit	0.0	FEC Port Lead Reconnection Pre-emption Circuit									
000901	FEC Port Lead Reconnection Pre-emption Circuit. NE 4 Court and NE 71 Street, NE 4 Court and NE 61 Street, NE 6 Street and North Miami Avenue, NE 20 Street and North Miami Avenue. Prior Years' Funding as follows: $71,000 for CST.			5-5	**$71**	**$71**	Activity /Phase					
PW000871	Mast Arm Upgrades	0.0	Mast arm upgrades									
000871	Mast arm upgrades. Prior Years' Funding as follows: $1,062,000 for PE/CST.			5-5		**$1,062**	Activity /Phase					
						PE/CST		1,062	1,062	1,062	1,062	1,062

BOND - Capital Asset Acquisition Special Obligation Bonds
B.R. - Repayment of Capital Asset Acquisition Special Obligation Bonds
CIGP - County Incentive Grant Program
LRTP - Subject to Long Range Plan Amendment

PE Preliminary Engineering
CST Construction
CEI Construction Engineering Inspection
COMB Combined Funding in Prior Years

Totals reflect expenditures based on latest budgetary information of anticipated revenues, and may differ from actual amounts received.

MIAMI-DADE METROPOLITAN PLANNING ORGANIZATION
TRANSPORTATION IMPROVEMENT PROGRAM
ROAD IMPACT FEES (RIF)

Road Impact Fee District: **District 2** ***Municipalities:*** ***Biscayne Park / El Portal / Miami / Miami Shores / North Bay Village / Key Biscayne / Uninc. Miami-Dade County***

MPO Project No. / Agency Project No.	Facility/Project Name / From /Location / To /Location	Bicycle Accom / Length (miles)	Type of Work / Detailed Project Description / Status / Remarks	LRTP Ref	Project Cost ($000s)	Prior Years' Funding ($000s)	Activity /Phase	Funding (in $000s) Proposed 2016 - 2017	2017 - 2018	Tentative 3-Year Program 2018 - 2019	2019 - 2020	2020 - 2021
PW000872	Advanced Traffic Management System	0.0	ATMS									
000872	ATMS. Prior Years' Funding as follows: $500,000 for PE/CST.			5-5		$500	PE/CST	1,000	1,000	1,000	1,000	1,000

MPO Project No. / Agency Project No.	Facility/Project Name / From /Location / To /Location	Bicycle Accom / Length (miles)	Type of Work / Detailed Project Description / Status / Remarks	LRTP Ref	Project Cost ($000s)	Prior Years' Funding ($000s)	Activity /Phase	Funding (in $000s) Proposed 2016 - 2017	2017 - 2018	Tentative 3-Year Program 2018 - 2019	2019 - 2020	2020 - 2021
PW000039	Engineering Administration	0.0	Administration									
39	Engineering administration			5-5			ADM	1,747	1,031	1,057	1,083	1,111

BOND - Capital Asset Acquisition Special Obligation Bonds
B.R. - Repayment of Capital Asset Acquisition Special Obligation Bonds
CIGP - County Incentive Grant Program
LRTP - Subject to Long Range Plan Amendment

PE Preliminary Engineering
CST Construction
CEI Construction Engineering Inspection
COMB Combined Funding in Prior Years

Totals reflect expenditures based on latest budgetary information of anticipated revenues, and may differ from actual amounts received.

MIAMI-DADE METROPOLITAN PLANNING ORGANIZATION
TRANSPORTATION IMPROVEMENT PROGRAM
ROAD IMPACT FEES (RIF)

Road Impact Fee District: **District 2** ***Municipalities:*** ***Biscayne Park / El Portal / Miami / Miami Shores / North Bay Village / Key Biscayne / Uninc. Miami-Dade County***

MPO Project No.	Facility/Project Name	Bicycle Accom	Type of Work	Project Cost ($000s)	Prior Years' Funding ($000s)
	From /Location / To /Location	Length (miles)			
Agency Project No.	Detailed Project Description		LRTP Ref		
	Status	Remarks			

MIAMI-DADE COUNTY

PW000040	Resurfacing		Paving, widening, drainage, striping
		0.0	
40	Paving, widening, drainage, striping of various locations.		
			5-5

Activity /Phase	Funding (in $000s) Proposed 2016 - 2017	2017 - 2018	Tentative 3-Year Program 2018 - 2019	2019 - 2020	2020 - 2021
PE	629	221	460	543	561
CEI	829	421	660	743	761
CST	7,034	3,764	5,681	6,347	6,489

PW000041	T.O.P.I.C.S.		Intersection improvements: T.O.P.I.C.S.
		0.0	
41	Intersection improvements at various locations including (but not limited to): NW 2 Ave & NW 103 St (Design compl)		
			5-5

Activity /Phase	Funding (in $000s) Proposed 2016 - 2017	2017 - 2018	Tentative 3-Year Program 2018 - 2019	2019 - 2020	2020 - 2021
PE	629	221	460	543	561
CEI	629	221	460	543	561
CST	5,034	1,763	3,681	4,347	4,489

BOND - Capital Asset Acquisition Special Obligation Bonds
B.R. - Repayment of Capital Asset Acquisition Special Obligation Bonds
CIGP - County Incentive Grant Program
LRTP - Subject to Long Range Plan Amendment

PE Preliminary Engineering
CST Construction
CEI Construction Engineering Inspection
COMB Combined Funding in Prior Years

Totals reflect expenditures based on latest budgetary information of anticipated revenues, and may differ from actual amounts received.

MIAMI-DADE METROPOLITAN PLANNING ORGANIZATION
TRANSPORTATION IMPROVEMENT PROGRAM
ROAD IMPACT FEES (RIF)

Road Impact Fee District: **District 2** ***Municipalities:*** ***Biscayne Park / El Portal / Miami / Miami Shores / North Bay Village / Key Biscayne / Uninc. Miami-Dade County***

MPO Project No.	Facility/Project Name	Bicycle Accom	Type of Work	Project Cost ($000s)	Prior Years' Funding ($000s)
	From /Location To /Location	Length (miles)			
Agency Project No.	Detailed Project Description		LRTP Ref		
	Status	Remarks			

MIAMI-DADE COUNTY

PW000042	Traffic Control Devices		Signalization
		0.0	
42	Traffic control devices at various locations including (but not limited to): NW 22 Ave & NW 50 St (Under design); NW 29 Ave & NW 11 St; NW 29 Ave & NW 14 St; NW 34 Ave & NW 11 St		
			5-5

Activity /Phase	Funding (in $000s) Proposed 2016 - 2017	2017 - 2018	Tentative 3-Year Program 2018 - 2019	2019 - 2020	2020 - 2021
PE	629	221	460	543	561
CEI	629	221	460	543	561
CST	5,034	1,763	3,680	4,347	4,489

PW000504	Right-of-Way		Right-of-Way acquisition for construction projects
		0.0	
504	Right-of-Way acquisition for construction projects. Documenting, securing and preserving public rights-of-way.		
			5-5

Activity /Phase	Funding (in $000s) Proposed 2016 - 2017	2017 - 2018	Tentative 3-Year Program 2018 - 2019	2019 - 2020	2020 - 2021
ROW	20	20	20	20	20

BOND - Capital Asset Acquisition Special Obligation Bonds
B.R. - Repayment of Capital Asset Acquisition Special Obligation Bonds
CIGP - County Incentive Grant Program
LRTP - Subject to Long Range Plan Amendment

PE Preliminary Engineering
CST Construction
CEI Construction Engineering Inspection
COMB Combined Funding in Prior Years

Totals reflect expenditures based on latest budgetary information of anticipated revenues, and may differ from actual amounts received.

MIAMI-DADE METROPOLITAN PLANNING ORGANIZATION

TRANSPORTATION IMPROVEMENT PROGRAM

ROAD IMPACT FEES (RIF)

Road Impact Fee District: **District 2** ***Municipalities:*** ***Biscayne Park / El Portal / Miami / Miami Shores / North Bay Village / Key Biscayne / Uninc. Miami-Dade County***

MPO Project No.	Facility/Project Name		Bicycle Accom	Type of Work		Project Cost ($000s)	Prior Years' Funding ($000s)
	From /Location	To /Location	Length (miles)				
Agency Project No.	Detailed Project Description				LRTP Ref		
	Status		Remarks				

Yearly Totals	34,933	20,621	21,137	21,664	22,226
5 Year TIP District Total					*$120,581*

BOND - Capital Asset Acquisition Special Obligation Bonds
B.R. - Repayment of Capital Asset Acquisition Special Obligation Bonds
CIGP - County Incentive Grant Program
LRTP - Subject to Long Range Plan Amendment

PE Preliminary Engineering
CST Construction
CEI Construction Engineering Inspection
COMB Combined Funding in Prior Years

Totals reflect expenditures based on latest budgetary information of anticipated revenues, and may differ from actual amounts received.

MIAMI-DADE METROPOLITAN PLANNING ORGANIZATION

TRANSPORTATION IMPROVEMENT PROGRAM

ROAD IMPACT FEES (RIF)

Road Impact Fee District: **District 3**

Municipalities: ***Aventura / Bal Harbour / Bay Harbor Islands / Golden Beach / Hialeah / Indian Creek / Miami Lakes / Opa-Locka / Miami Gardens / North Miami / North Miami Beach / Sunny Isles Beach / Surfside / Uninc.Miami-Dade County***

MPO Project No. / Agency Project No.	Facility/Project Name / From /Location	To /Location	Bicycle Accom / Length (miles)	Type of Work / Detailed Project Description / Status / Remarks	LRTP Ref	Project Cost ($000s)	Prior Years' Funding ($000s)	Activity /Phase	Funding (in $000s) Proposed 2016 - 2017	2017 - 2018	Tentative 3-Year Program 2018 - 2019	2019 - 2020	2020 - 2021
PW000733	NE 16 Avenue near NE 131 Street Railroad Crossing		0.0	Resurfacing, sidewalk									
733	Resurfacing, sidewalk. Prior Years' Funding as follows: $10,000 for PE, $214,000 for CST.												
	Under design				5-5	**$224**	**$224**						
PW000747	NE 16 Avenue		Bike Lane	Widen to 3 lanes									
	NE 123 Street	NE 135 Street	0.8										
747	Widen to 3 lanes. Prior Years' Funding as follows: $450,000 for PE, $3,572,000 for CST.												
	Under design				NA	**$4,022**	**$4,022**						

BOND - Capital Asset Acquisition Special Obligation Bonds
B.R. - Repayment of Capital Asset Acquisition Special Obligation Bonds
CIGP - County Incentive Grant Program
LRTP - Subject to Long Range Plan Amendment

PE Preliminary Engineering
CST Construction
CEI Construction Engineering Inspection
COMB Combined Funding in Prior Years

Totals reflect expenditures based on latest budgetary information of anticipated revenues, and may differ from actual amounts received.

MIAMI-DADE METROPOLITAN PLANNING ORGANIZATION

TRANSPORTATION IMPROVEMENT PROGRAM

ROAD IMPACT FEES (RIF)

Road Impact Fee District: **District 3**

Municipalities: ***Aventura / Bal Harbour / Bay Harbor Islands / Golden Beach / Hialeah / Indian Creek / Miami Lakes / Opa-Locka / Miami Gardens / North Miami / North Miami Beach / Sunny Isles Beach / Surfside / Uninc.Miami-Dade County***

MPO Project No. / Agency Project No.	Facility/Project Name / From /Location	To /Location	Bicycle Accom / Length (miles)	Type of Work / Detailed Project Description / Status	Remarks	LRTP Ref	Project Cost ($000s)	Prior Years' Funding ($000s)
PW0000110	NW 97 Avenue		Wide Curb Lane	New 4 lanes				
	NW 138 Street	NW 154 Street	1.0					
110	New 4 lanes. Prior Years' Funding as follows: $3,630,000 for CST.							
	Under construction				Joint Participation Agreement with City of Hialeah for CST.	NA	$3,630	$3,630

Activity /Phase	Funding (in $000s) Proposed 2016 - 2017	2017 - 2018	Tentative 3-Year Program 2018 - 2019	2019 - 2020	2020 - 2021

MPO Project No. / Agency Project No.	Facility/Project Name / From /Location	To /Location	Bicycle Accom / Length (miles)	Type of Work / Detailed Project Description / Status	Remarks	LRTP Ref	Project Cost ($000s)	Prior Years' Funding ($000s)
PW000961	NW 97 Avenue			New 2 lanes				
	NW 154 Street	NW 170 Street	1.0					
000961	New 2 lanes.							
					Subject to LRTP Amendment.		$5,000	

Activity /Phase	Funding (in $000s) Proposed 2016 - 2017	2017 - 2018	Tentative 3-Year Program 2018 - 2019	2019 - 2020	2020 - 2021
PE	350	0	0	0	0
CST	900	1,250	2,500	0	0

BOND - Capital Asset Acquisition Special Obligation Bonds
B.R. - Repayment of Capital Asset Acquisition Special Obligation Bonds
CIGP - County Incentive Grant Program
LRTP - Subject to Long Range Plan Amendment

PE Preliminary Engineering
CST Construction
CEI Construction Engineering Inspection
COMB Combined Funding in Prior Years

Totals reflect expenditures based on latest budgetary information of anticipated revenues, and may differ from actual amounts received.

MIAMI-DADE METROPOLITAN PLANNING ORGANIZATION
TRANSPORTATION IMPROVEMENT PROGRAM
ROAD IMPACT FEES (RIF)

Road Impact Fee District: **District 3**

Municipalities: ***Aventura / Bal Harbour / Bay Harbor Islands / Golden Beach / Hialeah / Indian Creek / Miami Lakes / Opa-Locka / Miami Gardens / North Miami / North Miami Beach / Sunny Isles Beach / Surfside / Uninc.Miami-Dade County***

MPO Project No. / Agency Project No.	Facility/Project Name / From /Location / To /Location	Bicycle Accom / Length (miles)	Type of Work / Detailed Project Description / Status / Remarks	LRTP Ref	Project Cost ($000s)	Prior Years' Funding ($000s)	MIAMI-DADE COUNTY

PW000962	NW 107 Avenue		New 7 lanes					Funding (in $000s)				
	NW 138 Street	NW 170 Street	2.0					Proposed		Tentative 3-Year Program		
000962	New 7 lanes.				$14,000		Activity /Phase	2016 - 2017	2017 - 2018	2018 - 2019	2019 - 2020	2020 - 2021
			Subject to LRTP Amendment.									
							PE	1,000	0	0	0	0
							CST	0	1,000	4,000	4,000	4,000

PW000814	NE 151 Street		Study					Funding (in $000s)				
	Biscayne Boulevard	Bay Vista Boulevard	0.7					Proposed		Tentative 3-Year Program		
000814	Study. Prior Years' Funding as follows: $56,000 for PE.				$56	$56	Activity /Phase	2016 - 2017	2017 - 2018	2018 - 2019	2019 - 2020	2020 - 2021
	Study completed			5-5								

BOND - Capital Asset Acquisition Special Obligation Bonds
B.R. - Repayment of Capital Asset Acquisition Special Obligation Bonds
CIGP - County Incentive Grant Program
LRTP - Subject to Long Range Plan Amendment

PE Preliminary Engineering
CST Construction
CEI Construction Engineering Inspection
COMB Combined Funding in Prior Years

Totals reflect expenditures based on latest budgetary information of anticipated revenues, and may differ from actual amounts received.

MIAMI-DADE METROPOLITAN PLANNING ORGANIZATION

TRANSPORTATION IMPROVEMENT PROGRAM

ROAD IMPACT FEES (RIF)

Road Impact Fee District: **District 3**

Municipalities: ***Aventura / Bal Harbour / Bay Harbor Islands / Golden Beach / Hialeah / Indian Creek / Miami Lakes / Opa-Locka / Miami Gardens / North Miami / North Miami Beach / Sunny Isles Beach / Surfside / Uninc.Miami-Dade County***

MPO Project No. / Agency Project No.	Facility/Project Name / From /Location	To /Location	Bicycle Accom / Length (miles)	Type of Work / Detailed Project Description / Status / Remarks	LRTP Ref	Project Cost ($000s)	Prior Years' Funding ($000s)	Activity /Phase	Funding (in $000s) Proposed 2016 - 2017	2017 - 2018	Tentative 3-Year Program 2018 - 2019	2019 - 2020	2020 - 2021
PW000903	NE 151 Street		Bike Lane	Widen to 6 lanes									
	from Biscayne Boulevard	to Bay Vista Boulevard	0.8										
000903	Widen to 6 lanes. Prior Years' Funding as follows: $753,000 for PE, $3,700,000 for CST.				6-24	**$7,563**	**$4,453**	CST	2,258	852	0	0	0
PW000764	W Dixie Hwy		Other	Widen to 4 lanes									
	NE 163 St	NE 175 St	0.8										
764	Widen to 4 lanes. Prior Years' Funding as follows: $917,000 for PE, $3,000,000 for CST.				6-20	**$9,740**	**$3,917**	CST	3,717	2,106	0	0	0

BOND - Capital Asset Acquisition Special Obligation Bonds
B.R. - Repayment of Capital Asset Acquisition Special Obligation Bonds
CIGP - County Incentive Grant Program
LRTP - Subject to Long Range Plan Amendment

PE Preliminary Engineering
CST Construction
CEI Construction Engineering Inspection
COMB Combined Funding in Prior Years

Totals reflect expenditures based on latest budgetary information of anticipated revenues, and may differ from actual amounts received.

MIAMI-DADE METROPOLITAN PLANNING ORGANIZATION

TRANSPORTATION IMPROVEMENT PROGRAM

ROAD IMPACT FEES (RIF)

Road Impact Fee District: **District 3**

Municipalities: ***Aventura / Bal Harbour / Bay Harbor Islands / Golden Beach / Hialeah / Indian Creek / Miami Lakes / Opa-Locka / Miami Gardens / North Miami / North Miami Beach / Sunny Isles Beach / Surfside / Uninc.Miami-Dade County***

MPO Project No.	Facility/Project Name	Bicycle Accom	Type of Work	Project Cost ($000s)	Prior Years' Funding ($000s)
	From /Location / To /Location	Length (miles)			
Agency Project No.	Detailed Project Description		LRTP Ref		
	Status	Remarks			

MPO Project No.	Facility/Project Name	Bicycle Accom	Type of Work	Project Cost ($000s)	Prior Years' Funding ($000s)	Funding (in $000s)				
PW000765	North Miami Avenue North of NW 143 Street		Bridge replacement (#874035)							
		0.0								
765	Bride replacement. Prior Years' Funding as follows: $489,000 for PE, $3,736,000 for CST.					Proposed		Tentative 3-Year Program		
			5-5	$4,225	$4,225	Activity /Phase	2016 - 2017	2017 - 2018	2018 - 2019	2019 - 2020	2020 - 2021

MPO Project No.	Facility/Project Name	Bicycle Accom	Type of Work	Project Cost ($000s)	Prior Years' Funding ($000s)	Funding (in $000s)				
PW000808	NW 191 Street West of NW 37 Avenue		Bridge replacement (#874017)							
		0.0								
000808	Bridge replacement. Prior Years' Funding as follows: $360,000 for PE, $2,079,000 for CST.					Proposed		Tentative 3-Year Program		
			5-5	$2,439	$2,439	Activity /Phase	2016 - 2017	2017 - 2018	2018 - 2019	2019 - 2020	2020 - 2021

BOND - Capital Asset Acquisition Special Obligation Bonds
B.R. - Repayment of Capital Asset Acquisition Special Obligation Bonds
CIGP - County Incentive Grant Program
LRTP - Subject to Long Range Plan Amendment

PE Preliminary Engineering
CST Construction
CEI Construction Engineering Inspection
COMB Combined Funding in Prior Years

Totals reflect expenditures based on latest budgetary information of anticipated revenues, and may differ from actual amounts received.

MIAMI-DADE METROPOLITAN PLANNING ORGANIZATION

TRANSPORTATION IMPROVEMENT PROGRAM

ROAD IMPACT FEES (RIF)

Road Impact Fee District: **District 3**

Municipalities: ***Aventura / Bal Harbour / Bay Harbor Islands / Golden Beach / Hialeah / Indian Creek / Miami Lakes / Opa-Locka / Miami Gardens / North Miami / North Miami Beach / Sunny Isles Beach / Surfside / Uninc.Miami-Dade County***

MPO Project No. / Agency Project No.	Facility/Project Name / From /Location / To /Location	Bicycle Accom / Length (miles)	Type of Work / Detailed Project Description / Status / Remarks	LRTP Ref	Project Cost ($000s)	Prior Years' Funding ($000s)	Activity /Phase	Funding (in $000s) Proposed 2016 - 2017	2017 - 2018	Tentative 3-Year Program 2018 - 2019	2019 - 2020	2020 - 2021
PW000766	NW 32 Avenue North of NW 151 Street	0.0	Bridge replacement (#874032)									
766	Bridge replacement. Prior Years' Funding as follows: $355,000 for PE, $3,122,000 for CST.			5-5	$3,477	$3,477						
PW000767	W Dixie Highway North of NW 163 Street	0.0	Bridge replacement (#874071)									
767	Bridge replacement. Prior Years' Funding as follows: $329,000 for PE, $2,646,000 for CST.			5-5	$2,975	$2,975						

BOND - Capital Asset Acquisition Special Obligation Bonds
B.R. - Repayment of Capital Asset Acquisition Special Obligation Bonds
CIGP - County Incentive Grant Program
LRTP - Subject to Long Range Plan Amendment

PE Preliminary Engineering
CST Construction
CEI Construction Engineering Inspection
COMB Combined Funding in Prior Years

Totals reflect expenditures based on latest budgetary information of anticipated revenues, and may differ from actual amounts received.

MIAMI-DADE METROPOLITAN PLANNING ORGANIZATION

TRANSPORTATION IMPROVEMENT PROGRAM

ROAD IMPACT FEES (RIF)

Road Impact Fee District: **District 3**

Municipalities: ***Aventura / Bal Harbour / Bay Harbor Islands / Golden Beach / Hialeah / Indian Creek / Miami Lakes / Opa-Locka / Miami Gardens / North Miami / North Miami Beach / Sunny Isles Beach / Surfside / Uninc.Miami-Dade County***

MPO Project No. / Agency Project No.	Facility/Project Name / From /Location	To /Location	Bicycle Accom / Length (miles)	Type of Work / Detailed Project Description / Status / Remarks	LRTP Ref	Project Cost ($000s)	Prior Years' Funding ($000s)	Activity /Phase	Funding (in $000s) Proposed 2016 - 2017	2017 - 2018	Tentative 3-Year Program 2018 - 2019	2019 - 2020	2020 - 2021
PW000934	Memorial Highway			Resurfacing									
	NE 121 Street	NE 131 Street	0.6										
000934	Resurfacing. Prior Years' Funding as follows: $315,000 for CST.												
	Under construction				5-5	**$315**	**$315**						
PW000935	Memorial Highway			Resurfacing									
	NE 131 Street	NE 135 Street	0.3										
000935	Resurfacing. Prior Years' Funding as follows: $96,000 for CST.												
	Construction completed				5-5	**$96**	**$96**						

BOND - Capital Asset Acquisition Special Obligation Bonds
B.R. - Repayment of Capital Asset Acquisition Special Obligation Bonds
CIGP - County Incentive Grant Program
LRTP - Subject to Long Range Plan Amendment

PE Preliminary Engineering
CST Construction
CEI Construction Engineering Inspection
COMB Combined Funding in Prior Years

Totals reflect expenditures based on latest budgetary information of anticipated revenues, and may differ from actual amounts received.

MIAMI-DADE METROPOLITAN PLANNING ORGANIZATION

TRANSPORTATION IMPROVEMENT PROGRAM

ROAD IMPACT FEES (RIF)

Road Impact Fee District: **District 3**

Municipalities: ***Aventura / Bal Harbour / Bay Harbor Islands / Golden Beach / Hialeah / Indian Creek / Miami Lakes / Opa-Locka / Miami Gardens / North Miami / North Miami Beach / Sunny Isles Beach / Surfside / Uninc.Miami-Dade County***

MPO Project No. / Agency Project No.	Facility/Project Name / From /Location	To /Location	Bicycle Accom / Length (miles)	Type of Work / Detailed Project Description / Status / Remarks	LRTP Ref	Project Cost ($000s)	Prior Years' Funding ($000s)	Activity /Phase	Funding (in $000s) Proposed 2016 - 2017	2017 - 2018	Tentative 3-Year Program 2018 - 2019	2019 - 2020	2020 - 2021
PW000811	NW 37 Avenue			Resurfacing									
	NW 199 Street	NW 213 Terrace	1.1										
000811	Resurfacing. Prior Years' Funding as follows: $495,00 for CST.												
	Construction completed				5-5	**$495**	**$495**						
PW000936	NW 191 Street			Resurfacing									
	NW 57 Avenue	NW 52 Avenue	0.5										
000936	Resurfacing. Prior years' Funding as follows: $150,000 for CST.												
	Under construction				5-5	**$150**	**$150**						

BOND - Capital Asset Acquisition Special Obligation Bonds
B.R. - Repayment of Capital Asset Acquisition Special Obligation Bonds
CIGP - County Incentive Grant Program
LRTP - Subject to Long Range Plan Amendment

PE Preliminary Engineering
CST Construction
CEI Construction Engineering Inspection
COMB Combined Funding in Prior Years

Totals reflect expenditures based on latest budgetary information of anticipated revenues, and may differ from actual amounts received.

MIAMI-DADE METROPOLITAN PLANNING ORGANIZATION

TRANSPORTATION IMPROVEMENT PROGRAM

ROAD IMPACT FEES (RIF)

Road Impact Fee District: **District 3**

Municipalities: ***Aventura / Bal Harbour / Bay Harbor Islands / Golden Beach / Hialeah / Indian Creek / Miami Lakes / Opa-Locka / Miami Gardens / North Miami / North Miami Beach / Sunny Isles Beach / Surfside / Uninc.Miami-Dade County***

MPO Project No. / Agency Project No.	Facility/Project Name / From /Location	To /Location	Bicycle Accom / Length (miles)	Type of Work / Detailed Project Description / Status	Remarks	LRTP Ref	Project Cost ($000s)	Prior Years' Funding ($000s)	Activity /Phase	Funding (in $000s) Proposed 2016 - 2017	2017 - 2018	Tentative 3-Year Program 2018 - 2019	2019 - 2020	2020 - 2021
PW000967	NW 199 Street from NW 27 Avenue to NW 14 Court			Resurfacing										
	NW 27 AVE	NW 14 CRT	1.2											
000967	Resurfacing. Prior Years' Funding as follows: $1,300,000 for CST.						**$1,300**	**$1,300**						
PW000937	NE 215 Street			Resurfacing										
	NE 2 Avenue	NE 12 Avenue	1.2											
000937	Resurfacing. Prior Years' Funding as follows: $340,000 for CST.					5-5	**$340**	**$340**						

BOND - Capital Asset Acquisition Special Obligation Bonds
B.R. - Repayment of Capital Asset Acquisition Special Obligation Bonds
CIGP - County Incentive Grant Program
LRTP - Subject to Long Range Plan Amendment

PE Preliminary Engineering
CST Construction
CEI Construction Engineering Inspection
COMB Combined Funding in Prior Years

Totals reflect expenditures based on latest budgetary information of anticipated revenues, and may differ from actual amounts received.

MIAMI-DADE METROPOLITAN PLANNING ORGANIZATION

TRANSPORTATION IMPROVEMENT PROGRAM

ROAD IMPACT FEES (RIF)

Road Impact Fee District: **District 3**

Municipalities: ***Aventura / Bal Harbour / Bay Harbor Islands / Golden Beach / Hialeah / Indian Creek / Miami Lakes / Opa-Locka / Miami Gardens / North Miami / North Miami Beach / Sunny Isles Beach / Surfside / Uninc.Miami-Dade County***

MPO Project No. / Agency Project No.	Facility/Project Name / From /Location / To /Location	Bicycle Accom / Length (miles)	Type of Work / Detailed Project Description / Status / Remarks	LRTP Ref	Project Cost ($000s)	Prior Years' Funding ($000s)	Activity /Phase	Funding (in $000s) Proposed 2016 - 2017	2017 - 2018	Tentative 3-Year Program 2018 - 2019	2019 - 2020	2020 - 2021
PW000815	W Dixie Highway and NE 172 Street	0.0	Intersection improvement									
000815	Intersection improvement. Prior Years' Funding as follows: $11,000 for CST.											
	Design completed			5-5	**$11**	**$11**						

MPO Project No. / Agency Project No.	Facility/Project Name / From /Location / To /Location	Bicycle Accom / Length (miles)	Type of Work / Detailed Project Description / Status / Remarks	LRTP Ref	Project Cost ($000s)	Prior Years' Funding ($000s)	Activity /Phase	Funding (in $000s) Proposed 2016 - 2017	2017 - 2018	Tentative 3-Year Program 2018 - 2019	2019 - 2020	2020 - 2021
PW000816	NW 67 Avenue and NW 169 Street	0.0	Intersection improvement									
000816	Intersection improvement. Prior Years' Funding as follows: $43,000 for PE, $246,000 for CST.											
	Under design			5-5	**$289**	**$289**						

BOND - Capital Asset Acquisition Special Obligation Bonds
B.R. - Repayment of Capital Asset Acquisition Special Obligation Bonds
CIGP - County Incentive Grant Program
LRTP - Subject to Long Range Plan Amendment

PE Preliminary Engineering
CST Construction
CEI Construction Engineering Inspection
COMB Combined Funding in Prior Years

Totals reflect expenditures based on latest budgetary information of anticipated revenues, and may differ from actual amounts received.

MIAMI-DADE METROPOLITAN PLANNING ORGANIZATION

TRANSPORTATION IMPROVEMENT PROGRAM

ROAD IMPACT FEES (RIF)

Road Impact Fee District: **District 3**

Municipalities: ***Aventura / Bal Harbour / Bay Harbor Islands / Golden Beach / Hialeah / Indian Creek / Miami Lakes / Opa-Locka / Miami Gardens / North Miami / North Miami Beach / Sunny Isles Beach / Surfside / Uninc.Miami-Dade County***

MPO Project No. / Agency Project No.	Facility/Project Name / From /Location	To /Location	Bicycle Accom / Length (miles)	Type of Work / Detailed Project Description / Status / Remarks	LRTP Ref	Project Cost ($000s)	Prior Years' Funding ($000s)	Activity /Phase	Funding (in $000s) Proposed 2016 - 2017	2017 - 2018	Tentative 3-Year Program 2018 - 2019	2019 - 2020	2020 - 2021
PW000817	NW 32 Avenue and NW 157 Street		0.0	Intersection improvement									
000817	Intersection improvement. Prior Years' Funding as follows: $13,000 for PE, $74,000 for CST.												
	Construction completed				5-5	**$87**	**$87**						
PW000819	NE 2 Avenue and NE 159 Street		0.0	Traffic signal									
000819	Traffic signal. Prior Years' Funding as follows: $37,000 for PE, $209,000 for CST.												
	Design completed				5-5	**$246**	**$246**						

BOND - Capital Asset Acquisition Special Obligation Bonds
B.R. - Repayment of Capital Asset Acquisition Special Obligation Bonds
CIGP - County Incentive Grant Program
LRTP - Subject to Long Range Plan Amendment

PE Preliminary Engineering
CST Construction
CEI Construction Engineering Inspection
COMB Combined Funding in Prior Years

Totals reflect expenditures based on latest budgetary information of anticipated revenues, and may differ from actual amounts received.

MIAMI-DADE METROPOLITAN PLANNING ORGANIZATION

TRANSPORTATION IMPROVEMENT PROGRAM

ROAD IMPACT FEES (RIF)

Road Impact Fee District: **District 3**

Municipalities: ***Aventura / Bal Harbour / Bay Harbor Islands / Golden Beach / Hialeah / Indian Creek / Miami Lakes / Opa-Locka / Miami Gardens / North Miami / North Miami Beach / Sunny Isles Beach / Surfside / Uninc.Miami-Dade County***

MPO Project No. / Agency Project No.	Facility/Project Name / From /Location / To /Location	Bicycle Accom / Length (miles)	Type of Work / Detailed Project Description / Status / Remarks	LRTP Ref	Project Cost ($000s)	Prior Years' Funding ($000s)	Activity /Phase	Funding (in $000s) Proposed 2016 - 2017	2017 - 2018	Tentative 3-Year Program 2018 - 2019	2019 - 2020	2020 - 2021
PW000818	NW 37 Avenue and NW 215 Street	0.0	Traffic signal									
000818	Traffic signal. Prior Years' Funding as follows: $30,000 for PE, $170,000 for CST.											
	Design completed			5-5	**$200**	**$200**	Activity /Phase					
PW000938	NW 199 Street and FI Turnpike	0.0	Traffic signal									
000938	Traffic signal. Prior Years' Funding as follows: $38,000 for PE, $213,000 for CST.											
	Under design			5-5	**$251**	**$251**	Activity /Phase					

BOND - Capital Asset Acquisition Special Obligation Bonds
B.R. - Repayment of Capital Asset Acquisition Special Obligation Bonds
CIGP - County Incentive Grant Program
LRTP - Subject to Long Range Plan Amendment

PE Preliminary Engineering
CST Construction
CEI Construction Engineering Inspection
COMB Combined Funding in Prior Years

Totals reflect expenditures based on latest budgetary information of anticipated revenues, and may differ from actual amounts received.

MIAMI-DADE METROPOLITAN PLANNING ORGANIZATION

TRANSPORTATION IMPROVEMENT PROGRAM

ROAD IMPACT FEES (RIF)

Road Impact Fee District: **District 3**

Municipalities: ***Aventura / Bal Harbour / Bay Harbor Islands / Golden Beach / Hialeah / Indian Creek / Miami Lakes / Opa-Locka / Miami Gardens / North Miami / North Miami Beach / Sunny Isles Beach / Surfside / Uninc.Miami-Dade County***

MPO Project No. / Agency Project No.	Facility/Project Name / From /Location	To /Location	Bicycle Accom / Length (miles)	Type of Work / Detailed Project Description / Status	Remarks	LRTP Ref	Project Cost ($000s)	Prior Years' Funding ($000s)	Activity /Phase	Funding (in $000s) Proposed 2016 - 2017	2017 - 2018	Tentative 3-Year Program 2018 - 2019	2019 - 2020	2020 - 2021
PW000820	Mast Arm Upgrades		0.0	Mast arm upgrades										
000820	Mast arm upgrades. Prior Years' Funding as follows: $1,062,000 for PE/CST.					5-5		$1,062	PE/CST	1,062	1,062	1,062	1,062	1,062
PW000821	Advanced Traffic Management System		0.0	ATMS										
000821	ATMS. Prior Years' Funding as follows $500,000 for PE/CST.					5-5		$500	PE/CST	1,000	1,000	1,000	1,000	1,000

BOND - Capital Asset Acquisition Special Obligation Bonds
B.R. - Repayment of Capital Asset Acquisition Special Obligation Bonds
CIGP - County Incentive Grant Program
LRTP - Subject to Long Range Plan Amendment

PE Preliminary Engineering
CST Construction
CEI Construction Engineering Inspection
COMB Combined Funding in Prior Years

Totals reflect expenditures based on latest budgetary information of anticipated revenues, and may differ from actual amounts received.

MIAMI-DADE METROPOLITAN PLANNING ORGANIZATION

TRANSPORTATION IMPROVEMENT PROGRAM

ROAD IMPACT FEES (RIF)

Road Impact Fee District: **District 3**

Municipalities: ***Aventura / Bal Harbour / Bay Harbor Islands / Golden Beach / Hialeah / Indian Creek / Miami Lakes / Opa-Locka / Miami Gardens / North Miami / North Miami Beach / Sunny Isles Beach / Surfside / Uninc.Miami-Dade County***

MPO Project No.	Facility/Project Name	Bicycle Accom	Type of Work	Project Cost ($000s)	Prior Years' Funding ($000s)
	From /Location / To /Location	Length (miles)			
Agency Project No.	Detailed Project Description		LRTP Ref		
	Status	Remarks			

PW000044	Engineering Administration		Administration
		0.0	
44	Engineering administration		
			5-5

Activity /Phase	Funding (in $000s) Proposed 2016 - 2017	2017 - 2018	Tentative 3-Year Program 2018 - 2019	2019 - 2020	2020 - 2021
ADM	717	551	564	578	594

PW000045	Resurfacing		Paving, widening, drainage, striping
		0.0	
45	Paving, widening, drainage, striping of various locations (but not limited to): NW 199 St from NW 27 Ave to NW 14 Ct		
			5-5

Activity /Phase	Funding (in $000s) Proposed 2016 - 2017	2017 - 2018	Tentative 3-Year Program 2018 - 2019	2019 - 2020	2020 - 2021
PE	74	69	35	127	136
CEI	174	169	135	227	236
CST	1,591	1,552	1,277	2,016	2,092

BOND - Capital Asset Acquisition Special Obligation Bonds
B.R. - Repayment of Capital Asset Acquisition Special Obligation Bonds
CIGP - County Incentive Grant Program
LRTP - Subject to Long Range Plan Amendment

PE Preliminary Engineering
CST Construction
CEI Construction Engineering Inspection
COMB Combined Funding in Prior Years

Totals reflect expenditures based on latest budgetary information of anticipated revenues, and may differ from actual amounts received.

MIAMI-DADE METROPOLITAN PLANNING ORGANIZATION

TRANSPORTATION IMPROVEMENT PROGRAM

ROAD IMPACT FEES (RIF)

Road Impact Fee District: **District 3**

Municipalities: ***Aventura / Bal Harbour / Bay Harbor Islands / Golden Beach / Hialeah / Indian Creek / Miami Lakes / Opa-Locka / Miami Gardens / North Miami / North Miami Beach / Sunny Isles Beach / Surfside / Uninc.Miami-Dade County***

MPO Project No.	Facility/Project Name	Bicycle Accom	Type of Work	Project Cost ($000s)	Prior Years' Funding ($000s)
	From /Location / To /Location	Length (miles)			
Agency Project No.	Detailed Project Description		LRTP Ref		
	Status	Remarks			

MIAMI-DADE COUNTY

PW000046	T.O.P.I.C.S.		Intersection improvements: T.O.P.I.C.S.
		0.0	
46	Intersection improvements at various locations including (but not limited to): NW 2 Ave & NW 125 St (Design compl)		
			5-5

Activity /Phase	Funding (in $000s) Proposed 2016 - 2017	2017 - 2018	Tentative 3-Year Program 2018 - 2019	2019 - 2020	2020 - 2021
PE	74	69	35	127	136
CEI	74	69	35	127	136
CST	591	552	277	1,016	1,092

PW000047	Traffic Control Devices		Signalization
		0.0	
47	Traffic control devices at various locations		
			5-5

Activity /Phase	Funding (in $000s) Proposed 2016 - 2017	2017 - 2018	Tentative 3-Year Program 2018 - 2019	2019 - 2020	2020 - 2021
PE	74	69	35	127	136
CEI	74	69	35	127	136
CST	591	552	277	1,015	1,092

BOND - Capital Asset Acquisition Special Obligation Bonds
B.R. - Repayment of Capital Asset Acquisition Special Obligation Bonds
CIGP - County Incentive Grant Program
LRTP - Subject to Long Range Plan Amendment

PE Preliminary Engineering
CST Construction
CEI Construction Engineering Inspection
COMB Combined Funding in Prior Years

Totals reflect expenditures based on latest budgetary information of anticipated revenues, and may differ from actual amounts received.

MIAMI-DADE METROPOLITAN PLANNING ORGANIZATION

TRANSPORTATION IMPROVEMENT PROGRAM

ROAD IMPACT FEES (RIF)

Road Impact Fee District: **District 3**

Municipalities: ***Aventura / Bal Harbour / Bay Harbor Islands / Golden Beach / Hialeah / Indian Creek / Miami Lakes / Opa-Locka / Miami Gardens / North Miami / North Miami Beach / Sunny Isles Beach / Surfside / Uninc.Miami-Dade County***

MPO Project No.	Facility/Project Name	Bicycle Accom	Type of Work	Project Cost ($000s)	Prior Years' Funding ($000s)
	From /Location / To /Location	Length (miles)			
Agency Project No.	Detailed Project Description		LRTP Ref		
	Status	Remarks			

PW000505	Right-of-Way		Right-of-Way acquisition for construction projects				Funding (in $000s)				
		0.0					Proposed		Tentative 3-Year Program		
505	Right-of-Way acquisition for construction projects. Documenting, securing and preserving public rights-of-way.										
			5-5		$320	Activity /Phase	2016 - 2017	2017 - 2018	2018 - 2019	2019 - 2020	2020 - 2021
						ROW	20	20	20	20	20

Yearly Totals	14,341	11,011	11,287	11,569	11,868
5 Year TIP District Total					*$60,076*

BOND - Capital Asset Acquisition Special Obligation Bonds
B.R. - Repayment of Capital Asset Acquisition Special Obligation Bonds
CIGP - County Incentive Grant Program
LRTP - Subject to Long Range Plan Amendment

PE Preliminary Engineering
CST Construction
CEI Construction Engineering Inspection
COMB Combined Funding in Prior Years

Totals reflect expenditures based on latest budgetary information of anticipated revenues, and may differ from actual amounts received.

MIAMI-DADE METROPOLITAN PLANNING ORGANIZATION
TRANSPORTATION IMPROVEMENT PROGRAM
ROAD IMPACT FEES (RIF)

Road Impact Fee District: **District 4** ***Municipalities:*** ***Unincorporated Miami-Dade County***

MPO Project No. / Agency Project No.	Facility/Project Name / From /Location / To /Location	Bicycle Accom / Length (miles)	Type of Work / Detailed Project Description / Status / Remarks	LRTP Ref	Project Cost ($000s)	Prior Years' Funding ($000s)
PW000608 / 608	SW 142 Avenue / SW 26 Street / SW 8 Street	1.0	Re-aligning roadway, intersection improvements, milling and resurfacing, construct missing sidewalk and install remedial drainage as necess			
	Re-aligning roadway, intersection improvements, milling and resurfacing, construct missing sidewalk and install remedial drainage as necessary. Prior Years' Funding as follows: $309,000 for PE, $2,611,000 for CST.					
	Under design			6-54	**$2,920**	**$2,920**

Activity /Phase	Funding (in $000s) Proposed 2016 - 2017	2017 - 2018	Tentative 3-Year Program 2018 - 2019	2019 - 2020	2020 - 2021

MPO Project No. / Agency Project No.	Facility/Project Name / From /Location / To /Location	Bicycle Accom / Length (miles)	Type of Work / Detailed Project Description / Status / Remarks	LRTP Ref	Project Cost ($000s)	Prior Years' Funding ($000s)
PW000957 / 000957	SW 122 Avenue and SW 26 Street	0.0	Intersection improvement			
	Intersection improvement.					
				5-5	**$401**	

Activity /Phase	Funding (in $000s) Proposed 2016 - 2017	2017 - 2018	Tentative 3-Year Program 2018 - 2019	2019 - 2020	2020 - 2021
PE	101	0	0	0	0
CST	0	300	0	0	0

BOND - Capital Asset Acquisition Special Obligation Bonds
B.R. - Repayment of Capital Asset Acquisition Special Obligation Bonds
CIGP - County Incentive Grant Program
LRTP - Subject to Long Range Plan Amendment

PE Preliminary Engineering
CST Construction
CEI Construction Engineering Inspection
COMB Combined Funding in Prior Years

Totals reflect expenditures based on latest budgetary information of anticipated revenues, and may differ from actual amounts received.

MIAMI-DADE METROPOLITAN PLANNING ORGANIZATION
TRANSPORTATION IMPROVEMENT PROGRAM
ROAD IMPACT FEES (RIF)

Road Impact Fee District: **District 4** ***Municipalities:*** ***Unincorporated Miami-Dade County***

MPO Project No. / Agency Project No.	Facility/Project Name / From /Location / To /Location	Bicycle Accom / Length (miles)	Type of Work / Detailed Project Description / Status / Remarks	LRTP Ref	Project Cost ($000s)	Prior Years' Funding ($000s)	Activity /Phase	Funding (in $000s) Proposed 2016 - 2017	Proposed 2017 - 2018	Tentative 3-Year Program 2018 - 2019	2019 - 2020	2020 - 2021
PW000958	SW 137 Avenue and SW 26 Street	0.0	Intersection improvement									
000958			Intersection improvement	5-5	**$521**							
							PE	131	0	0	0	0
							CST	0	183	207	0	0
PW000806	SW 42 Street and SW 149 Avenue	0.0	Traffic signal									
000806			Traffic signal. Prior Years' Funding as follows: $37,000 for PE.									
			Under design	5-5	**$202**	**$37**						
							CST	165	0	0	0	0

BOND - Capital Asset Acquisition Special Obligation Bonds
B.R. - Repayment of Capital Asset Acquisition Special Obligation Bonds
CIGP - County Incentive Grant Program
LRTP - Subject to Long Range Plan Amendment

PE Preliminary Engineering
CST Construction
CEI Construction Engineering Inspection
COMB Combined Funding in Prior Years

Totals reflect expenditures based on latest budgetary information of anticipated revenues, and may differ from actual amounts received.

MIAMI-DADE METROPOLITAN PLANNING ORGANIZATION
TRANSPORTATION IMPROVEMENT PROGRAM
ROAD IMPACT FEES (RIF)

Road Impact Fee District: **District 4** ***Municipalities:*** ***Unincorporated Miami-Dade County***

MPO Project No. / Agency Project No.	Facility/Project Name / From /Location / To /Location	Bicycle Accom / Length (miles)	Type of Work / Detailed Project Description / Status / Remarks	LRTP Ref	Project Cost ($000s)	Prior Years' Funding ($000s)
PW000907 / 000907	SW 147 Avenue and SW 10 Street	0.0	Traffic signal. Prior Years' Funding as follows: $31,000 for PE, $185,000 for CST. Under design	5-5	$216	$216
PW000968 / 000968	SW 149 Avenue and SW 26 Street / At SW 26 ST	0.0	Intersection Improvement. Intersection improvement.		$139	

Activity /Phase	Funding (in $000s) Proposed 2016 - 2017	2017 - 2018	Tentative 3-Year Program 2018 - 2019	2019 - 2020	2020 - 2021
PE	35	0	0	0	0
CST	0	104	0	0	0

BOND - Capital Asset Acquisition Special Obligation Bonds
B.R. - Repayment of Capital Asset Acquisition Special Obligation Bonds
CIGP - County Incentive Grant Program
LRTP - Subject to Long Range Plan Amendment

PE Preliminary Engineering
CST Construction
CEI Construction Engineering Inspection
COMB Combined Funding in Prior Years

Totals reflect expenditures based on latest budgetary information of anticipated revenues, and may differ from actual amounts received.

MIAMI-DADE METROPOLITAN PLANNING ORGANIZATION
TRANSPORTATION IMPROVEMENT PROGRAM
ROAD IMPACT FEES (RIF)

Road Impact Fee District: **District 4** ***Municipalities:*** ***Unincorporated Miami-Dade County***

MPO Project No. / Agency Project No.	Facility/Project Name / From /Location / To /Location	Bicycle Accom / Length (miles)	Type of Work / Detailed Project Description / Status / Remarks	LRTP Ref	Project Cost ($000s)	Prior Years' Funding ($000s)	Activity /Phase	Funding (in $000s) Proposed 2016 - 2017	2017 - 2018	Tentative 3-Year Program 2018 - 2019	2019 - 2020	2020 - 2021
PW000908 / 000908	Mast Arm Upgrades	0.0	Mast Arm Upgrades Mast arm upgrades.	5-5			PE/CST	531	0	0	0	0
PW000909 / 000909	Advanced Traffic Management System	0.0	ATMS ATMS	5-5			PE/CST	0	500	500	500	500

BOND - Capital Asset Acquisition Special Obligation Bonds
B.R. - Repayment of Capital Asset Acquisition Special Obligation Bonds
CIGP - County Incentive Grant Program
LRTP - Subject to Long Range Plan Amendment

PE Preliminary Engineering
CST Construction
CEI Construction Engineering Inspection
COMB Combined Funding in Prior Years

Totals reflect expenditures based on latest budgetary information of anticipated revenues, and may differ from actual amounts received.

MIAMI-DADE METROPOLITAN PLANNING ORGANIZATION
TRANSPORTATION IMPROVEMENT PROGRAM
ROAD IMPACT FEES (RIF)

Road Impact Fee District: **District 4** ***Municipalities:*** ***Unincorporated Miami-Dade County***

MPO Project No.	Facility/Project Name	Bicycle Accom	Type of Work	Project Cost ($000s)	Prior Years' Funding ($000s)
	From /Location / To /Location	Length (miles)			
Agency Project No.	Detailed Project Description		LRTP Ref		
	Status	Remarks			

MPO Project No.	Facility/Project Name	Bicycle Accom	Type of Work	Project Cost ($000s)	Prior Years' Funding ($000s)	Activity /Phase	Funding (in $000s) Proposed 2016 - 2017	2017 - 2018	Tentative 3-Year Program 2018 - 2019	2019 - 2020	2020 - 2021
PW000077	Engineering Administration	0.0	Administration								
77	Engineering administration										
			5-5								
						ADM	65	62	63	65	66

MPO Project No.	Facility/Project Name	Bicycle Accom	Type of Work	Project Cost ($000s)	Prior Years' Funding ($000s)	Activity /Phase	Funding (in $000s) Proposed 2016 - 2017	2017 - 2018	Tentative 3-Year Program 2018 - 2019	2019 - 2020	2020 - 2021
PW000078	Resurfacing	0.0	Paving, widening, drainage, striping								
78	Paving, widening, drainage, striping of various locations.										
			5-5								
						PE	9	2	16	24	25
						CEI	9	2	16	24	25
						CST	69	17	126	189	198

BOND - Capital Asset Acquisition Special Obligation Bonds
B.R. - Repayment of Capital Asset Acquisition Special Obligation Bonds
CIGP - County Incentive Grant Program
LRTP - Subject to Long Range Plan Amendment

PE Preliminary Engineering
CST Construction
CEI Construction Engineering Inspection
COMB Combined Funding in Prior Years

Totals reflect expenditures based on latest budgetary information of anticipated revenues, and may differ from actual amounts received.

MIAMI-DADE METROPOLITAN PLANNING ORGANIZATION
TRANSPORTATION IMPROVEMENT PROGRAM
ROAD IMPACT FEES (RIF)

Road Impact Fee District: **District 4** ***Municipalities:*** ***Unincorporated Miami-Dade County***

MPO Project No.	Facility/Project Name	Bicycle Accom	Type of Work	Project Cost ($000s)	Prior Years' Funding ($000s)
	From /Location To /Location	Length (miles)			
Agency Project No.	Detailed Project Description		LRTP Ref		
	Status	Remarks			

MIAMI-DADE COUNTY

MPO Project No.	Facility/Project Name	Bicycle Accom	Type of Work	Project Cost ($000s)	Prior Years' Funding ($000s)
PW000807	TOPICS		Intersection improvements: T.O.P.I.C.S.		
	Various Locations	0.0			
000807	Intersection improvements at various locations				
			5-5		

Activity /Phase	Funding (in $000s) Proposed 2016 - 2017	2017 - 2018	Tentative 3-Year Program 2018 - 2019	2019 - 2020	2020 - 2021
PE	9	2	16	24	25
CEI	9	2	16	24	25
CST	69	17	126	189	198

MPO Project No.	Facility/Project Name	Bicycle Accom	Type of Work	Project Cost ($000s)	Prior Years' Funding ($000s)
PW000053	Traffic Control Devices		Signalization		
		0.0			
53	Traffic control devices at various locations				
			5-5		

Activity /Phase	Funding (in $000s) Proposed 2016 - 2017	2017 - 2018	Tentative 3-Year Program 2018 - 2019	2019 - 2020	2020 - 2021
PE	9	2	16	24	25
CEI	9	2	16	24	25
CST	69	17	125	188	197

BOND - Capital Asset Acquisition Special Obligation Bonds
B.R. - Repayment of Capital Asset Acquisition Special Obligation Bonds
CIGP - County Incentive Grant Program
LRTP - Subject to Long Range Plan Amendment

PE Preliminary Engineering
CST Construction
CEI Construction Engineering Inspection
COMB Combined Funding in Prior Years

Totals reflect expenditures based on latest budgetary information of anticipated revenues, and may differ from actual amounts received.

MIAMI-DADE METROPOLITAN PLANNING ORGANIZATION
TRANSPORTATION IMPROVEMENT PROGRAM
ROAD IMPACT FEES (RIF)

Road Impact Fee District: **District 4** ***Municipalities:*** ***Unincorporated Miami-Dade County***

MPO Project No.	Facility/Project Name	Bicycle Accom	Type of Work		Project Cost ($000s)	Prior Years' Funding ($000s)
	From /Location To /Location	Length (miles)				
Agency Project No.	Detailed Project Description			LRTP Ref		
	Status	Remarks				
PW000507	Right-of-Way		Right-of-Way acquisition for construction projects			
		0.0				
507	Right-of-Way acquisition for construction projects. Documenting, securing and preserving public rights-of-way.					
				5-5		

Activity /Phase	Funding (in $000s) Proposed 2016 - 2017	2017 - 2018	Tentative 3-Year Program 2018 - 2019	2019 - 2020	2020 - 2021
ROW	20	20	20	20	20
Yearly Totals	1,309	1,232	1,263	1,295	1,329
5 Year TIP District Total					*$6,428*

BOND - Capital Asset Acquisition Special Obligation Bonds
B.R. - Repayment of Capital Asset Acquisition Special Obligation Bonds
CIGP - County Incentive Grant Program
LRTP - Subject to Long Range Plan Amendment

PE Preliminary Engineering
CST Construction
CEI Construction Engineering Inspection
COMB Combined Funding in Prior Years

Totals reflect expenditures based on latest budgetary information of anticipated revenues, and may differ from actual amounts received.

MIAMI-DADE METROPOLITAN PLANNING ORGANIZATION
TRANSPORTATION IMPROVEMENT PROGRAM
ROAD IMPACT FEES (RIF)

Road Impact Fee District: **District 5** ***Municipalities:*** ***Palmetto Bay / Pinecrest / Unincorporated Miami-Dade County***

MPO Project No. / Agency Project No.	Facility/Project Name / From /Location / To /Location	Bicycle Accom / Length (miles)	Type of Work / Detailed Project Description / Status / Remarks	LRTP Ref	Project Cost ($000s)	Prior Years' Funding ($000s)	Activity /Phase	Funding (in $000s) Proposed 2016 - 2017	2017 - 2018	Tentative 3-Year Program 2018 - 2019	2019 - 2020	2020 - 2021
PW0000131	SW 152 Street	Other	Widen to 4 lanes									
	SW 157 Avenue / SW 147 Avenue	1.0										
131	Widen to 4 lanes. Prior Years' Funding as follows: $842,000 for PE, $6,057,000 for CST.											
	Design completed			6-14	**$7,709**	**$6,899**	Activity /Phase	2016 - 2017	2017 - 2018	2018 - 2019	2019 - 2020	2020 - 2021
							CST	810	0	0	0	0
PW000775	SW 136 Street East of SW 72 Avenue		Bridge repalcement (#874420)									
		0.0										
775	Bridge replacement. Prior Years' Funding as follows: $286,000 for PE.											
				5-5	**$1,934**	**$286**	Activity /Phase	2016 - 2017	2017 - 2018	2018 - 2019	2019 - 2020	2020 - 2021
							CST	1,648	0	0	0	0

BOND - Capital Asset Acquisition Special Obligation Bonds
B.R. - Repayment of Capital Asset Acquisition Special Obligation Bonds
CIGP - County Incentive Grant Program
LRTP - Subject to Long Range Plan Amendment

PE Preliminary Engineering
CST Construction
CEI Construction Engineering Inspection
COMB Combined Funding in Prior Years

Totals reflect expenditures based on latest budgetary information of anticipated revenues, and may differ from actual amounts received.

MIAMI-DADE METROPOLITAN PLANNING ORGANIZATION
TRANSPORTATION IMPROVEMENT PROGRAM
ROAD IMPACT FEES (RIF)

Road Impact Fee District: **District 5** ***Municipalities:*** ***Palmetto Bay / Pinecrest / Unincorporated Miami-Dade County***

MPO Project No. / Agency Project No.	Facility/Project Name / From /Location / To /Location	Bicycle Accom / Length (miles)	Type of Work / Detailed Project Description / Status / Remarks	LRTP Ref	Project Cost ($000s)	Prior Years' Funding ($000s)	Activity /Phase	Funding (in $000s) Proposed 2016 - 2017	2017 - 2018	Tentative 3-Year Program 2018 - 2019	2019 - 2020	2020 - 2021
PW000776	SW 77 Avenue North of SW 152 Street	0.0	Bridge replacement (#874422)									
776	Bridge replacement. Prior Years' Funding as follows: $277,000 for PE.			5-5	**$1,978**	**$277**	CST	1,701	0	0	0	0
PW000952	Old Cutler Road and Cutler Canal C-100	0.0	Bridge replacement (#874293)									
000952	Bridge replacement. Prior Years' Funding as follows: $280,000 for PE.			5-5	**$2,146**	**$280**	CST	933	933	0	0	0

BOND - Capital Asset Acquisition Special Obligation Bonds
B.R. - Repayment of Capital Asset Acquisition Special Obligation Bonds
CIGP - County Incentive Grant Program
LRTP - Subject to Long Range Plan Amendment

PE Preliminary Engineering
CST Construction
CEI Construction Engineering Inspection
COMB Combined Funding in Prior Years

Totals reflect expenditures based on latest budgetary information of anticipated revenues, and may differ from actual amounts received.

MIAMI-DADE METROPOLITAN PLANNING ORGANIZATION
TRANSPORTATION IMPROVEMENT PROGRAM
ROAD IMPACT FEES (RIF)

Road Impact Fee District: **District 5** ***Municipalities:*** ***Palmetto Bay / Pinecrest / Unincorporated Miami-Dade County***

MPO Project No. / Agency Project No.	Facility/Project Name / From /Location / To /Location	Bicycle Accom / Length (miles)	Type of Work / Detailed Project Description / Status / Remarks	LRTP Ref	Project Cost ($000s)	Prior Years' Funding ($000s)	Activity /Phase	Funding (in $000s) Proposed 2016 - 2017	2017 - 2018	Tentative 3-Year Program 2018 - 2019	2019 - 2020	2020 - 2021
PW000953 / 000953	SW 152 Street and Canal 100-A	0.0	Bridge replacement (#874423)									
	Bridge replacement. Prior Years' Funding as follows: $260,000 for PE.			5-5	**$1,897**	**$260**						
							CST	818	819	0	0	0
PW000777 / 777	SW 97 Avenue South of SW 128 Street	0.0	Bridge replacement (#874416)									
	Bridge replacement.			5-5	**$2,288**							
							PE	344	0	0	0	0
							CST	0	1,944	0	0	0

BOND - Capital Asset Acquisition Special Obligation Bonds
B.R. - Repayment of Capital Asset Acquisition Special Obligation Bonds
CIGP - County Incentive Grant Program
LRTP - Subject to Long Range Plan Amendment

PE Preliminary Engineering
CST Construction
CEI Construction Engineering Inspection
COMB Combined Funding in Prior Years

Totals reflect expenditures based on latest budgetary information of anticipated revenues, and may differ from actual amounts received.

MIAMI-DADE METROPOLITAN PLANNING ORGANIZATION
TRANSPORTATION IMPROVEMENT PROGRAM
ROAD IMPACT FEES (RIF)

Road Impact Fee District: **District 5** ***Municipalities:*** ***Palmetto Bay / Pinecrest / Unincorporated Miami-Dade County***

MPO Project No. / Agency Project No.	Facility/Project Name / From /Location / To /Location	Bicycle Accom / Length (miles)	Type of Work / Detailed Project Description / Status / Remarks	LRTP Ref	Project Cost ($000s)	Prior Years' Funding ($000s)
PW000778 / 778	SW 168 Street West of SW 77 Avenue	0.0	Bridge replacement (#874424) / Bridge replacement.	5-5	**$2,461**	

Activity /Phase	Funding (in $000s) Proposed 2016 - 2017	2017 - 2018	Tentative 3-Year Program 2018 - 2019	2019 - 2020	2020 - 2021
PE	0	357	0	0	0
CST	0	0	2,104	0	0

MPO Project No. / Agency Project No.	Facility/Project Name / From /Location / To /Location	Bicycle Accom / Length (miles)	Type of Work / Detailed Project Description / Status / Remarks	LRTP Ref	Project Cost ($000s)	Prior Years' Funding ($000s)
PW000779 / 779	SW 168 Street West of SW 82 Avenue	0.0	Bridge replacement (#874292) / Bridge replacement.	5-5	**$2,316**	

Activity /Phase	Funding (in $000s) Proposed 2016 - 2017	2017 - 2018	Tentative 3-Year Program 2018 - 2019	2019 - 2020	2020 - 2021
PE	0	342	0	0	0
CST	0	0	1,974	0	0

BOND - Capital Asset Acquisition Special Obligation Bonds
B.R. - Repayment of Capital Asset Acquisition Special Obligation Bonds
CIGP - County Incentive Grant Program
LRTP - Subject to Long Range Plan Amendment

PE Preliminary Engineering
CST Construction
CEI Construction Engineering Inspection
COMB Combined Funding in Prior Years

Totals reflect expenditures based on latest budgetary information of anticipated revenues, and may differ from actual amounts received.

MIAMI-DADE METROPOLITAN PLANNING ORGANIZATION
TRANSPORTATION IMPROVEMENT PROGRAM
ROAD IMPACT FEES (RIF)

Road Impact Fee District: **District 5** ***Municipalities:*** ***Palmetto Bay / Pinecrest / Unincorporated Miami-Dade County***

MPO Project No. / Agency Project No.	Facility/Project Name / From /Location / To /Location	Bicycle Accom / Length (miles)	Type of Work / Detailed Project Description / Status / Remarks	LRTP Ref	Project Cost ($000s)	Prior Years' Funding ($000s)	Activity /Phase	Funding (in $000s) Proposed 2016 - 2017	2017 - 2018	Tentative 3-Year Program 2018 - 2019	2019 - 2020	2020 - 2021
PW000939	SW 56 Street		Resurfacing									
	SW 147 Avenue / SW 132 Avenue	1.5										
000939	Resurfacing. Prior Years' Funding as follows: $618,000 for CST.											
				5-5	**$618**	**$618**						
PW000940	SW 104 Street		Resurfacing									
	SW 152 Avenue / SW 137 Avenue	1.5										
000940	Resurfacing. Prior Years' Funding as follows: $770,000 for CST.											
				5-5	**$770**	**$770**						

BOND - Capital Asset Acquisition Special Obligation Bonds
B.R. - Repayment of Capital Asset Acquisition Special Obligation Bonds
CIGP - County Incentive Grant Program
LRTP - Subject to Long Range Plan Amendment

PE Preliminary Engineering
CST Construction
CEI Construction Engineering Inspection
COMB Combined Funding in Prior Years

Totals reflect expenditures based on latest budgetary information of anticipated revenues, and may differ from actual amounts received.

MIAMI-DADE METROPOLITAN PLANNING ORGANIZATION
TRANSPORTATION IMPROVEMENT PROGRAM
ROAD IMPACT FEES (RIF)

Road Impact Fee District: **District 5** ***Municipalities:*** ***Palmetto Bay / Pinecrest / Unincorporated Miami-Dade County***

MPO Project No. / Agency Project No.	Facility/Project Name / From /Location / To /Location	Bicycle Accom / Length (miles)	Type of Work / Detailed Project Description / Status / Remarks	LRTP Ref	Project Cost ($000s)	Prior Years' Funding ($000s)	Activity /Phase	Funding (in $000s) Proposed 2016 - 2017	2017 - 2018	Tentative 3-Year Program 2018 - 2019	2019 - 2020	2020 - 2021
PW000825 / 000825	SW 104 Street / SW 134 Avenue / SW 117 Avenue	1.8	Resurfacing. Prior Years' Funding as follows: $950,000 for CST.	5-5	$950	$950						
PW000823 / 000823	SW 112 Avenue / SW 184 Street / SW 152 Street	2.0	Resurfacing. Prior Years' Funding as follows: $477,000 for CST. Cconstruction completed	5-5	$477	$477						

BOND - Capital Asset Acquisition Special Obligation Bonds
B.R. - Repayment of Capital Asset Acquisition Special Obligation Bonds
CIGP - County Incentive Grant Program
LRTP - Subject to Long Range Plan Amendment

PE Preliminary Engineering
CST Construction
CEI Construction Engineering Inspection
COMB Combined Funding in Prior Years

Totals reflect expenditures based on latest budgetary information of anticipated revenues, and may differ from actual amounts received.

MIAMI-DADE METROPOLITAN PLANNING ORGANIZATION
TRANSPORTATION IMPROVEMENT PROGRAM
ROAD IMPACT FEES (RIF)

Road Impact Fee District: **District 5** ***Municipalities:*** ***Palmetto Bay / Pinecrest / Unincorporated Miami-Dade County***

MPO Project No. / Agency Project No.	Facility/Project Name / From /Location	To /Location	Bicycle Accom / Length (miles)	Type of Work / Detailed Project Description / Status / Remarks	LRTP Ref	Project Cost ($000s)	Prior Years' Funding ($000s)	Activity /Phase	Funding (in $000s) Proposed 2016 - 2017	2017 - 2018	Tentative 3-Year Program 2018 - 2019	2019 - 2020	2020 - 2021
PW000941	SW 117 Avenue			Resurfacing									
	SW 104 Street	SW 88 Street	1.0										
000941	Resurfacing. Prior Years' Funding as follows: $750,000 for CST.												
					5-5	$750	$750						

MPO Project No. / Agency Project No.	Facility/Project Name / From /Location	To /Location	Bicycle Accom / Length (miles)	Type of Work / Detailed Project Description / Status / Remarks	LRTP Ref	Project Cost ($000s)	Prior Years' Funding ($000s)	Activity /Phase	Funding (in $000s) Proposed 2016 - 2017	2017 - 2018	Tentative 3-Year Program 2018 - 2019	2019 - 2020	2020 - 2021
PW000942	SW 117 Avenue			Resurfacing									
	SW 88 Street	SW 72 Street	1.0										
000942	Resurfacing. Prior Years' Funding as follows: $780,000 for CST.												
					5-5	$780	$780						

BOND - Capital Asset Acquisition Special Obligation Bonds
B.R. - Repayment of Capital Asset Acquisition Special Obligation Bonds
CIGP - County Incentive Grant Program
LRTP - Subject to Long Range Plan Amendment

PE Preliminary Engineering
CST Construction
CEI Construction Engineering Inspection
COMB Combined Funding in Prior Years

Totals reflect expenditures based on latest budgetary information of anticipated revenues, and may differ from actual amounts received.

MIAMI-DADE METROPOLITAN PLANNING ORGANIZATION
TRANSPORTATION IMPROVEMENT PROGRAM
ROAD IMPACT FEES (RIF)

Road Impact Fee District: **District 5** ***Municipalities:*** ***Palmetto Bay / Pinecrest / Unincorporated Miami-Dade County***

MPO Project No. / Agency Project No.	Facility/Project Name / From /Location / To /Location	Bicycle Accom / Length (miles)	Type of Work / Detailed Project Description / Status / Remarks	LRTP Ref	Project Cost ($000s)	Prior Years' Funding ($000s)	Activity /Phase	Funding (in $000s) Proposed 2016 - 2017	2017 - 2018	Tentative 3-Year Program 2018 - 2019	2019 - 2020	2020 - 2021
PW000876	SW 122 Avenue		Resurfacing									
	SW 120 Street / SW 104 Street	1.0										
000876	Resurfacing. Prior Years' Funding as follows: $598,000 for CST.											
				5-5	**$598**	**$598**						
PW000943	SW 136 Street		Resurfacing									
	SW 102 Avenue / SW 97 Avenue	0.5										
000943	Resurfacing. Prior Years' Funding as follows: $127,000 for CST.											
				5-5	**$127**	**$127**						

BOND - Capital Asset Acquisition Special Obligation Bonds
B.R. - Repayment of Capital Asset Acquisition Special Obligation Bonds
CIGP - County Incentive Grant Program
LRTP - Subject to Long Range Plan Amendment

PE Preliminary Engineering
CST Construction
CEI Construction Engineering Inspection
COMB Combined Funding in Prior Years

Totals reflect expenditures based on latest budgetary information of anticipated revenues, and may differ from actual amounts received.

MIAMI-DADE METROPOLITAN PLANNING ORGANIZATION
TRANSPORTATION IMPROVEMENT PROGRAM
ROAD IMPACT FEES (RIF)

Road Impact Fee District: **District 5** ***Municipalities:*** ***Palmetto Bay / Pinecrest / Unincorporated Miami-Dade County***

MPO Project No. / Agency Project No.	Facility/Project Name / From /Location / To /Location	Bicycle Accom / Length (miles)	Type of Work / Detailed Project Description / Status / Remarks	LRTP Ref	Project Cost ($000s)	Prior Years' Funding ($000s)	Activity /Phase	Funding (in $000s) Proposed 2016 - 2017	2017 - 2018	Tentative 3-Year Program 2018 - 2019	2019 - 2020	2020 - 2021
PW000875	SW 136 Street		Resurfacing									
	SW 82 Avenue / Old Cutler Road	1.5										
000875	Resurfacing. Prior Years' Funding as follows: $385,00 for CST.											
				5-5	**$385**	**$385**						
PW000784	SW 137 Avenue		Resurfacing									
	SW 152 Street / SW 128 Street	1.5										
784	Resurfacing. Prior Years' Funding as follows: $966,000 for CST.											
	Under construction			5-5	**$966**	**$966**						

BOND - Capital Asset Acquisition Special Obligation Bonds
B.R. - Repayment of Capital Asset Acquisition Special Obligation Bonds
CIGP - County Incentive Grant Program
LRTP - Subject to Long Range Plan Amendment

PE Preliminary Engineering
CST Construction
CEI Construction Engineering Inspection
COMB Combined Funding in Prior Years

Totals reflect expenditures based on latest budgetary information of anticipated revenues, and may differ from actual amounts received.

MIAMI-DADE METROPOLITAN PLANNING ORGANIZATION
TRANSPORTATION IMPROVEMENT PROGRAM
ROAD IMPACT FEES (RIF)

Road Impact Fee District: **District 5** ***Municipalities:*** ***Palmetto Bay / Pinecrest / Unincorporated Miami-Dade County***

MPO Project No. / Agency Project No.	Facility/Project Name / From /Location / To /Location	Bicycle Accom / Length (miles)	Type of Work / Detailed Project Description / Status / Remarks	LRTP Ref	Project Cost ($000s)	Prior Years' Funding ($000s)	Activity /Phase	Funding (in $000s) Proposed 2016 - 2017	2017 - 2018	Tentative 3-Year Program 2018 - 2019	2019 - 2020	2020 - 2021
PW000827	SW 137 Avenue		Resurfacing									
	Kendale Lakes Boulevard / SW 72 Street	0.2										
000827	Resurfacing. Prior Years' Funding as follows: $270,000 for CST.											
	Construction completed			5-5	$270	$270						
PW000842	SW 162 Avenue		Resurfacing									
	SW 72 Street / SW 56 Street	1.0										
000842	Resurfacing. Prior Years' Funding as follows: $438,000 for CST.											
	Construction completed			5-5	$438	$438						

BOND - Capital Asset Acquisition Special Obligation Bonds
B.R. - Repayment of Capital Asset Acquisition Special Obligation Bonds
CIGP - County Incentive Grant Program
LRTP - Subject to Long Range Plan Amendment

PE Preliminary Engineering
CST Construction
CEI Construction Engineering Inspection
COMB Combined Funding in Prior Years

Totals reflect expenditures based on latest budgetary information of anticipated revenues, and may differ from actual amounts received.

MIAMI-DADE METROPOLITAN PLANNING ORGANIZATION
TRANSPORTATION IMPROVEMENT PROGRAM
ROAD IMPACT FEES (RIF)

Road Impact Fee District: **District 5** ***Municipalities:*** ***Palmetto Bay / Pinecrest / Unincorporated Miami-Dade County***

MPO Project No. / Agency Project No.	Facility/Project Name / From /Location / To /Location	Bicycle Accom / Length (miles)	Type of Work / Detailed Project Description / Status / Remarks	LRTP Ref	Project Cost ($000s)	Prior Years' Funding ($000s)	Activity /Phase	Funding (in $000s) Proposed 2016 - 2017	2017 - 2018	Tentative 3-Year Program 2018 - 2019	2019 - 2020	2020 - 2021
PW000822	SW 168 Street		Resurfacing									
	US-1 / SW 87 Court	0.8										
000822	Resurfacing. Prior Years' Funding as follows: $305,000 for CST.											
	Construction completed			5-5	**$305**	**$305**						
PW000826	SW 168 Street		Resurfacing									
	SW 78 Avenue / Old Cutler Road	0.5										
000826	Resurfacing. Prior Years' Funding as follows: $105,000 for CST.											
				5-5	**$105**	**$105**						

BOND - Capital Asset Acquisition Special Obligation Bonds
B.R. - Repayment of Capital Asset Acquisition Special Obligation Bonds
CIGP - County Incentive Grant Program
LRTP - Subject to Long Range Plan Amendment

PE Preliminary Engineering
CST Construction
CEI Construction Engineering Inspection
COMB Combined Funding in Prior Years

Totals reflect expenditures based on latest budgetary information of anticipated revenues, and may differ from actual amounts received.

MIAMI-DADE METROPOLITAN PLANNING ORGANIZATION
TRANSPORTATION IMPROVEMENT PROGRAM
ROAD IMPACT FEES (RIF)

Road Impact Fee District: **District 5** ***Municipalities:*** ***Palmetto Bay / Pinecrest / Unincorporated Miami-Dade County***

MPO Project No. / Agency Project No.	Facility/Project Name / From /Location / To /Location	Bicycle Accom / Length (miles)	Type of Work / Detailed Project Description / Status / Remarks	LRTP Ref	Project Cost ($000s)	Prior Years' Funding ($000s)	Activity /Phase	Funding (in $000s) Proposed 2016 - 2017	2017 - 2018	Tentative 3-Year Program 2018 - 2019	2019 - 2020	2020 - 2021
PW000944 / 000944	SW 184 Street / SW 124 Avenue / Fl Turnpike	1.1	Resurfacing. Prior Years' Funding as follows: $600,000 for CST.	5-5	$600	$600						
PW000945 / 000945	SW 184 Street / Fl Turnpike / US-1	1.2	Resurfacing. Prior Years' Funding as follows: $800,000 for CST.	5-5	$800	$800						

BOND - Capital Asset Acquisition Special Obligation Bonds
B.R. - Repayment of Capital Asset Acquisition Special Obligation Bonds
CIGP - County Incentive Grant Program
LRTP - Subject to Long Range Plan Amendment

PE Preliminary Engineering
CST Construction
CEI Construction Engineering Inspection
COMB Combined Funding in Prior Years

Totals reflect expenditures based on latest budgetary information of anticipated revenues, and may differ from actual amounts received.

MIAMI-DADE METROPOLITAN PLANNING ORGANIZATION
TRANSPORTATION IMPROVEMENT PROGRAM
ROAD IMPACT FEES (RIF)

Road Impact Fee District: **District 5** ***Municipalities:*** ***Palmetto Bay / Pinecrest / Unincorporated Miami-Dade County***

MPO Project No. / Agency Project No.	Facility/Project Name / From /Location / To /Location	Bicycle Accom / Length (miles)	Type of Work / Detailed Project Description / Status / Remarks	LRTP Ref	Project Cost ($000s)	Prior Years' Funding ($000s)	Activity /Phase	Funding (in $000s) Proposed 2016 - 2017	2017 - 2018	Tentative 3-Year Program 2018 - 2019	2019 - 2020	2020 - 2021
PW000946	SW 152 Street and SW 133 Avenue (R/R Crossing)	0.0	Resurfacing									
000946			Resurfacing. Prior Years' Funding as follows: $384,000 for CST.	5-5	**$384**	**$384**						
PW000831	SW 117 Avenue and SW 104 Street	0.0	Intersection improvement									
000831			Intersection improvement. Prior Years' Funding as follows: $25,000 for PE, $142,000 for CST.	5-5	**$167**	**$167**						

BOND - Capital Asset Acquisition Special Obligation Bonds
B.R. - Repayment of Capital Asset Acquisition Special Obligation Bonds
CIGP - County Incentive Grant Program
LRTP - Subject to Long Range Plan Amendment

PE Preliminary Engineering
CST Construction
CEI Construction Engineering Inspection
COMB Combined Funding in Prior Years

Totals reflect expenditures based on latest budgetary information of anticipated revenues, and may differ from actual amounts received.

MIAMI-DADE METROPOLITAN PLANNING ORGANIZATION
TRANSPORTATION IMPROVEMENT PROGRAM
ROAD IMPACT FEES (RIF)

Road Impact Fee District: **District 5** ***Municipalities:*** ***Palmetto Bay / Pinecrest / Unincorporated Miami-Dade County***

MPO Project No. / Agency Project No.	Facility/Project Name / From /Location / To /Location	Bicycle Accom / Length (miles)	Type of Work / Detailed Project Description / Status / Remarks	LRTP Ref	Project Cost ($000s)	Prior Years' Funding ($000s)	Activity /Phase	Funding (in $000s) Proposed 2016 - 2017	2017 - 2018	Tentative 3-Year Program 2018 - 2019	2019 - 2020	2020 - 2021
PW000836 / 000836	SW 117 Avenue and SW 120 Street	0.0	Intersection improvement. Prior Years' Funding as follows: $17,000 for PE, $98,000 for CST.	5-5	$115	$115						
PW000830 / 000830	SW 122 Avenue and SW 120 Street	0.0	Intersection improvement. Prior Years' Funding as follows: $15,000 for PE, $87,000 for CST.	5-5	$102	$102						

BOND - Capital Asset Acquisition Special Obligation Bonds
B.R. - Repayment of Capital Asset Acquisition Special Obligation Bonds
CIGP - County Incentive Grant Program
LRTP - Subject to Long Range Plan Amendment

PE Preliminary Engineering
CST Construction
CEI Construction Engineering Inspection
COMB Combined Funding in Prior Years

Totals reflect expenditures based on latest budgetary information of anticipated revenues, and may differ from actual amounts received.

MIAMI-DADE METROPOLITAN PLANNING ORGANIZATION
TRANSPORTATION IMPROVEMENT PROGRAM
ROAD IMPACT FEES (RIF)

Road Impact Fee District: **District 5** ***Municipalities:*** ***Palmetto Bay / Pinecrest / Unincorporated Miami-Dade County***

MPO Project No. / Agency Project No.	Facility/Project Name / From /Location / To /Location	Bicycle Accom / Length (miles)	Type of Work / Detailed Project Description / Status / Remarks	LRTP Ref	Project Cost ($000s)	Prior Years' Funding ($000s)	Activity /Phase	Funding (in $000s) Proposed 2016 - 2017	2017 - 2018	Tentative 3-Year Program 2018 - 2019	2019 - 2020	2020 - 2021
PW000735	SW 127 Avenue and SW 72 Street	0.0	Intersection improvement									
735	Intersection improvement. Prior Years' Funding as follows: $23,000 for PE, $156,000 for CST.											
	Construction completed			5-5	**$179**	**$179**	Activity /Phase					
PW000905	SW 127 Avenue and SW 124 Street	0.0	Intersection improvement									
000905	Intersection improvement. Prior Years' Funding as follows: $127,000 for PE, $673,000 for CST.											
				5-5	**$800**	**$800**	Activity /Phase					

BOND - Capital Asset Acquisition Special Obligation Bonds
B.R. - Repayment of Capital Asset Acquisition Special Obligation Bonds
CIGP - County Incentive Grant Program
LRTP - Subject to Long Range Plan Amendment

PE Preliminary Engineering
CST Construction
CEI Construction Engineering Inspection
COMB Combined Funding in Prior Years

Totals reflect expenditures based on latest budgetary information of anticipated revenues, and may differ from actual amounts received.

MIAMI-DADE METROPOLITAN PLANNING ORGANIZATION
TRANSPORTATION IMPROVEMENT PROGRAM
ROAD IMPACT FEES (RIF)

Road Impact Fee District: **District 5** ***Municipalities:*** ***Palmetto Bay / Pinecrest / Unincorporated Miami-Dade County***

MPO Project No. / Agency Project No.	Facility/Project Name / From /Location / To /Location	Bicycle Accom / Length (miles)	Type of Work / Detailed Project Description / Status / Remarks	LRTP Ref	Project Cost ($000s)	Prior Years' Funding ($000s)	Activity /Phase	Funding (in $000s) Proposed 2016 - 2017	2017 - 2018	Tentative 3-Year Program 2018 - 2019	2019 - 2020	2020 - 2021
PW000832	SW 137 Avenue and SW 152 Street	0.0	Intersection improvement									
000832	Intersection improvement. Prior Years' Funding as follows: $31,000 for PE, $175,000 for CST.			5-5	**$206**	**$206**						
PW000837	SW 137 Avenue and SW 136 Street	0.0	Intersection improvement									
000837	Intersection improvement. Prior Years' Funding as follows: $32,000 for PE, $186,000 for CST.			5-5	**$218**	**$218**						

BOND - Capital Asset Acquisition Special Obligation Bonds
B.R. - Repayment of Capital Asset Acquisition Special Obligation Bonds
CIGP - County Incentive Grant Program
LRTP - Subject to Long Range Plan Amendment

PE Preliminary Engineering
CST Construction
CEI Construction Engineering Inspection
COMB Combined Funding in Prior Years

Totals reflect expenditures based on latest budgetary information of anticipated revenues, and may differ from actual amounts received.

MIAMI-DADE METROPOLITAN PLANNING ORGANIZATION
TRANSPORTATION IMPROVEMENT PROGRAM
ROAD IMPACT FEES (RIF)

Road Impact Fee District: **District 5** ***Municipalities:*** ***Palmetto Bay / Pinecrest / Unincorporated Miami-Dade County***

MPO Project No. / Agency Project No.	Facility/Project Name / From /Location / To /Location	Bicycle Accom / Length (miles)	Type of Work / Detailed Project Description / Status / Remarks	LRTP Ref	Project Cost ($000s)	Prior Years' Funding ($000s)	Activity /Phase	Funding (in $000s) Proposed 2016 - 2017	2017 - 2018	Tentative 3-Year Program 2018 - 2019	2019 - 2020	2020 - 2021
PW000834	SW 137 Avenue and SW 56 Street	0.0	Intersection improvement									
000834	Intersection improvement. Prior Years' Funding as follows: $50,000 for PE, $284,000 for CST.			5-5	**$334**	**$334**						
PW000829	SW 147 Avenue and SW 168 Street	0.0	Traffic circle									
000829	Traffic circle. Prior Years' Funding as follows: $28,000 for PE, $158,000 for CST.											
	Construction completed			5-5	**$186**	**$186**						

BOND - Capital Asset Acquisition Special Obligation Bonds
B.R. - Repayment of Capital Asset Acquisition Special Obligation Bonds
CIGP - County Incentive Grant Program
LRTP - Subject to Long Range Plan Amendment

PE Preliminary Engineering
CST Construction
CEI Construction Engineering Inspection
COMB Combined Funding in Prior Years

Totals reflect expenditures based on latest budgetary information of anticipated revenues, and may differ from actual amounts received.

MIAMI-DADE METROPOLITAN PLANNING ORGANIZATION
TRANSPORTATION IMPROVEMENT PROGRAM
ROAD IMPACT FEES (RIF)

Road Impact Fee District: **District 5** ***Municipalities:*** ***Palmetto Bay / Pinecrest / Unincorporated Miami-Dade County***

MPO Project No. / Agency Project No.	Facility/Project Name / From /Location / To /Location	Bicycle Accom / Length (miles)	Type of Work / Detailed Project Description / Status / Remarks	LRTP Ref	Project Cost ($000s)	Prior Years' Funding ($000s)	Activity /Phase	Funding (in $000s) Proposed 2016 - 2017	2017 - 2018	Tentative 3-Year Program 2018 - 2019	2019 - 2020	2020 - 2021
PW000835	SW 147 Avenue and SW 104 Street	0.0	Intersection improvement									
000835	Intersection improvement. Prior Years Funding as follows: $69,000 for PE, $428,000 for CST.											
	Under design			5-5	**$497**	**$497**						
PW000736	SW 147 Avenue and SW 72 Street	0.0	Intersection improvement									
736	Intersection improvement. Prior Years' Funding as follows: $45,000 for PE, $261,000 for CST.											
	Construction completed			5-5	**$306**	**$306**						

BOND - Capital Asset Acquisition Special Obligation Bonds
B.R. - Repayment of Capital Asset Acquisition Special Obligation Bonds
CIGP - County Incentive Grant Program
LRTP - Subject to Long Range Plan Amendment

PE Preliminary Engineering
CST Construction
CEI Construction Engineering Inspection
COMB Combined Funding in Prior Years

Totals reflect expenditures based on latest budgetary information of anticipated revenues, and may differ from actual amounts received.

MIAMI-DADE METROPOLITAN PLANNING ORGANIZATION
TRANSPORTATION IMPROVEMENT PROGRAM
ROAD IMPACT FEES (RIF)

Road Impact Fee District: **District 5** ***Municipalities:*** ***Palmetto Bay / Pinecrest / Unincorporated Miami-Dade County***

MPO Project No. / Agency Project No.	Facility/Project Name / From /Location / To /Location	Bicycle Accom / Length (miles)	Type of Work / Detailed Project Description / Status / Remarks	LRTP Ref	Project Cost ($000s)	Prior Years' Funding ($000s)	Activity /Phase	Funding (in $000s) Proposed 2016 - 2017	2017 - 2018	Tentative 3-Year Program 2018 - 2019	2019 - 2020	2020 - 2021
PW000828	SW 152 Street and US1	0.0	Intersection improvement									
000828	Intersection improvement. Prior Years' Funding as follows: $32,000 for PE, $183,000 for CST.											
	Under design			5-5	**$215**	**$215**						
PW000877	SW 152 Avenue and SW 104 Street	0.0	Intersection improvement									
000877	Intersection improvement. Prior Years' Funding as follows: $80,000 for PE, $369,000 for CST.											
	Under Design			5-5	**$449**	**$449**						

BOND - Capital Asset Acquisition Special Obligation Bonds
B.R. - Repayment of Capital Asset Acquisition Special Obligation Bonds
CIGP - County Incentive Grant Program
LRTP - Subject to Long Range Plan Amendment

PE Preliminary Engineering
CST Construction
CEI Construction Engineering Inspection
COMB Combined Funding in Prior Years

Totals reflect expenditures based on latest budgetary information of anticipated revenues, and may differ from actual amounts received.

MIAMI-DADE METROPOLITAN PLANNING ORGANIZATION
TRANSPORTATION IMPROVEMENT PROGRAM
ROAD IMPACT FEES (RIF)

Road Impact Fee District: **District 5** ***Municipalities:*** ***Palmetto Bay / Pinecrest / Unincorporated Miami-Dade County***

MPO Project No. / Agency Project No.	Facility/Project Name / From /Location / To /Location	Bicycle Accom / Length (miles)	Type of Work / Detailed Project Description / Status / Remarks	LRTP Ref	Project Cost ($000s)	Prior Years' Funding ($000s)	Activity /Phase	Funding (in $000s) Proposed 2016 - 2017	2017 - 2018	Tentative 3-Year Program 2018 - 2019	2019 - 2020	2020 - 2021
PW000833	SW 152 Avenue and SW 72 Street	0.0	Intersection improvement									
000833			Intersection improvement. Prior Years' Funding as follows: $47,000 for PE, $272,000 for CST.	5-5	**$319**	**$319**						
PW000841	SW 152 Street and SW 117 Avenue	0.0	Intersection improvement									
000841			Intersection improvement. Prior Years' Funding as follows: $7,000 for PE, $33,000 for CST.									
	Design completed			5-5	**$40**	**$40**						

BOND - Capital Asset Acquisition Special Obligation Bonds
B.R. - Repayment of Capital Asset Acquisition Special Obligation Bonds
CIGP - County Incentive Grant Program
LRTP - Subject to Long Range Plan Amendment

PE Preliminary Engineering
CST Construction
CEI Construction Engineering Inspection
COMB Combined Funding in Prior Years

Totals reflect expenditures based on latest budgetary information of anticipated revenues, and may differ from actual amounts received.

MIAMI-DADE METROPOLITAN PLANNING ORGANIZATION
TRANSPORTATION IMPROVEMENT PROGRAM
ROAD IMPACT FEES (RIF)

Road Impact Fee District: **District 5** ***Municipalities:*** ***Palmetto Bay / Pinecrest / Unincorporated Miami-Dade County***

MPO Project No. / Agency Project No.	Facility/Project Name / From /Location / To /Location	Bicycle Accom / Length (miles)	Type of Work / Detailed Project Description / Status / Remarks	LRTP Ref	Project Cost ($000s)	Prior Years' Funding ($000s)	Activity /Phase	Funding (in $000s) Proposed 2016 - 2017	2017 - 2018	Tentative 3-Year Program 2018 - 2019	2019 - 2020	2020 - 2021
PW000773	SW 157 Avenue and SW 42 Street	0.0	Intersection improvement									
773	Intersection improvement. Prior Years' Funding as follows: $23,000 for PE, $131,000 for CST.											
	Construction completed			5-5	**$154**	**$154**	Activity /Phase					
PW000774	SW 157 Avenue and SW 88 Street	0.0	Intersection improvement (South)									
774	Intersection improvement. Prior Years' Funding as follows: $8,000 for PE, $44,000 for CST.											
	Construction completed			5-5	**$52**	**$52**	Activity /Phase					

BOND - Capital Asset Acquisition Special Obligation Bonds
B.R. - Repayment of Capital Asset Acquisition Special Obligation Bonds
CIGP - County Incentive Grant Program
LRTP - Subject to Long Range Plan Amendment

PE Preliminary Engineering
CST Construction
CEI Construction Engineering Inspection
COMB Combined Funding in Prior Years

Totals reflect expenditures based on latest budgetary information of anticipated revenues, and may differ from actual amounts received.

MIAMI-DADE METROPOLITAN PLANNING ORGANIZATION
TRANSPORTATION IMPROVEMENT PROGRAM
ROAD IMPACT FEES (RIF)

Road Impact Fee District: **District 5** ***Municipalities:*** ***Palmetto Bay / Pinecrest / Unincorporated Miami-Dade County***

MPO Project No. / Agency Project No.	Facility/Project Name / From /Location / To /Location	Bicycle Accom / Length (miles)	Type of Work / Detailed Project Description / Status / Remarks	LRTP Ref	Project Cost ($000s)	Prior Years' Funding ($000s)	Activity /Phase	Funding (in $000s) Proposed 2016 - 2017	2017 - 2018	Tentative 3-Year Program 2018 - 2019	2019 - 2020	2020 - 2021
PW000838	SW 157 Avenue and SW 88 Street	0.0	Intersection improvement (North)									
000838	Intersection improvement. Prior Years' Funding as follows: $5,000 for PE, $64,000 for CST.											
	Construction completed			5-5	**$69**	**$69**						
PW000947	SW 162 Avenue and SW 88 Street	0.0	Intersection improvement									
000947	Intersection improvement. Prior Years' Funding as follows: $19,000 for PE, $100,000 for CST.											
	Under design			5-5	**$119**	**$119**						

BOND - Capital Asset Acquisition Special Obligation Bonds
B.R. - Repayment of Capital Asset Acquisition Special Obligation Bonds
CIGP - County Incentive Grant Program
LRTP - Subject to Long Range Plan Amendment

PE Preliminary Engineering
CST Construction
CEI Construction Engineering Inspection
COMB Combined Funding in Prior Years

Totals reflect expenditures based on latest budgetary information of anticipated revenues, and may differ from actual amounts received.

MIAMI-DADE METROPOLITAN PLANNING ORGANIZATION
TRANSPORTATION IMPROVEMENT PROGRAM
ROAD IMPACT FEES (RIF)

Road Impact Fee District: **District 5** ***Municipalities:*** ***Palmetto Bay / Pinecrest / Unincorporated Miami-Dade County***

MPO Project No. / Agency Project No.	Facility/Project Name / From /Location / To /Location	Bicycle Accom / Length (miles)	Type of Work / Detailed Project Description / Status / Remarks	LRTP Ref	Project Cost ($000s)	Prior Years' Funding ($000s)	Activity /Phase	Funding (in $000s) Proposed 2016 - 2017	2017 - 2018	Tentative 3-Year Program 2018 - 2019	2019 - 2020	2020 - 2021
PW000840	SW 57 Avenue and SW 104 Street	0.0	Traffic signal									
000840	Traffic signal. Prior Years' Funding as follows: $38,000 for PE, $213,000 for CST.											
	Under design			5-5	$251	$251						
PW000948	SW 136 Street and SW 144 Avenue	0.0	Traffic signal									
000948	Traffic signal. Prior Years' Funding as follows: $29,000 for PE, $171,000 for CST.											
	Under design			5-5	$200	$200						

BOND - Capital Asset Acquisition Special Obligation Bonds
B.R. - Repayment of Capital Asset Acquisition Special Obligation Bonds
CIGP - County Incentive Grant Program
LRTP - Subject to Long Range Plan Amendment

PE Preliminary Engineering
CST Construction
CEI Construction Engineering Inspection
COMB Combined Funding in Prior Years

Totals reflect expenditures based on latest budgetary information of anticipated revenues, and may differ from actual amounts received.

MIAMI-DADE METROPOLITAN PLANNING ORGANIZATION
TRANSPORTATION IMPROVEMENT PROGRAM
ROAD IMPACT FEES (RIF)

Road Impact Fee District: **District 5** ***Municipalities:*** ***Palmetto Bay / Pinecrest / Unincorporated Miami-Dade County***

MPO Project No. / Agency Project No.	Facility/Project Name / From /Location / To /Location	Bicycle Accom / Length (miles)	Type of Work / Detailed Project Description / Status / Remarks	LRTP Ref	Project Cost ($000s)	Prior Years' Funding ($000s)	Activity /Phase	Funding (in $000s) Proposed 2016 - 2017	2017 - 2018	Tentative 3-Year Program 2018 - 2019	2019 - 2020	2020 - 2021
PW000839	SW 162 Avenue and SW 47 Street	0.0	Traffic signal									
000839	Traffic signal. Prior Years' Funding as follows: $33,000 for PE, $187,000 for CST.											
	Construction completed			5-5	$220	$220						

MPO Project No. / Agency Project No.	Facility/Project Name / From /Location / To /Location	Bicycle Accom / Length (miles)	Type of Work / Detailed Project Description / Status / Remarks	LRTP Ref	Project Cost ($000s)	Prior Years' Funding ($000s)	Activity /Phase	Funding (in $000s) Proposed 2016 - 2017	2017 - 2018	Tentative 3-Year Program 2018 - 2019	2019 - 2020	2020 - 2021
PW000843	Mast Arm Upgrades	0.0	Mast arm upgrades									
000843	Mast arm upgrades. Prior Years' Funding as follows: $1,062,000 for PE/CST.											
				5-5		$1,062						
							PE/CST	1,062	531	0	0	0

BOND - Capital Asset Acquisition Special Obligation Bonds
B.R. - Repayment of Capital Asset Acquisition Special Obligation Bonds
CIGP - County Incentive Grant Program
LRTP - Subject to Long Range Plan Amendment

PE Preliminary Engineering
CST Construction
CEI Construction Engineering Inspection
COMB Combined Funding in Prior Years

Totals reflect expenditures based on latest budgetary information of anticipated revenues, and may differ from actual amounts received.

MIAMI-DADE METROPOLITAN PLANNING ORGANIZATION
TRANSPORTATION IMPROVEMENT PROGRAM
ROAD IMPACT FEES (RIF)

Road Impact Fee District: **District 5** ***Municipalities:*** ***Palmetto Bay / Pinecrest / Unincorporated Miami-Dade County***

MPO Project No. / Agency Project No.	Facility/Project Name / From /Location / To /Location	Bicycle Accom / Length (miles)	Type of Work / Detailed Project Description / Status / Remarks	LRTP Ref	Project Cost ($000s)	Prior Years' Funding ($000s)	Activity /Phase	Funding (in $000s) Proposed 2016 - 2017	2017 - 2018	Tentative 3-Year Program 2018 - 2019	2019 - 2020	2020 - 2021
PW000844	Advanced Traffic Management System	0.0	ATMS									
000844	ATMS. Prior years' Funding as follows: $500,000 for PE/CST.			5-5		**$500**	PE/CST	500	1,000	1,000	1,000	1,000

MPO Project No. / Agency Project No.	Facility/Project Name / From /Location / To /Location	Bicycle Accom / Length (miles)	Type of Work / Detailed Project Description / Status / Remarks	LRTP Ref	Project Cost ($000s)	Prior Years' Funding ($000s)	Activity /Phase	Funding (in $000s) Proposed 2016 - 2017	2017 - 2018	Tentative 3-Year Program 2018 - 2019	2019 - 2020	2020 - 2021
PW000054	Engineering Administration	0.0	Administration									
54	Engineering administration			5-5			ADM	544	504	517	530	544

BOND - Capital Asset Acquisition Special Obligation Bonds
B.R. - Repayment of Capital Asset Acquisition Special Obligation Bonds
CIGP - County Incentive Grant Program
LRTP - Subject to Long Range Plan Amendment

PE Preliminary Engineering
CST Construction
CEI Construction Engineering Inspection
COMB Combined Funding in Prior Years

Totals reflect expenditures based on latest budgetary information of anticipated revenues, and may differ from actual amounts received.

MIAMI-DADE METROPOLITAN PLANNING ORGANIZATION
TRANSPORTATION IMPROVEMENT PROGRAM
ROAD IMPACT FEES (RIF)

Road Impact Fee District: **District 5** ***Municipalities:*** ***Palmetto Bay / Pinecrest / Unincorporated Miami-Dade County***

MPO Project No.	Facility/Project Name	Bicycle Accom	Type of Work	Project Cost ($000s)	Prior Years' Funding ($000s)
	From /Location To /Location	Length (miles)			
Agency Project No.	Detailed Project Description		LRTP Ref		
	Status	Remarks			

PW000055

PW000055	Resurfacing		Paving, widening, drainage, striping
		0.0	
55	Paving, widening, drainage, striping of various locations.		
			5-5

Activity /Phase	Funding (in $000s) Proposed 2016 - 2017	2017 - 2018	Tentative 3-Year Program 2018 - 2019	2019 - 2020	2020 - 2021
PE	47	85	121	265	274
CEI	147	185	221	365	374
CST	1,375	1,676	1,967	3,120	3,189

PW000056

PW000056	T.O.P.I.C.S.		Intersection improvements: T.O.P.I.C.S.
		0.0	
56	Intersection improvements at various locations including (but not limited to): SW 137 Ave & Country Walk Drive (Design compl); SW 102 Ave (Fairway Heights Blvd) & SW 152 St (Under design); SW 137 Ave & SW 152 St (Design compl).		
			5-5

Activity /Phase	Funding (in $000s) Proposed 2016 - 2017	2017 - 2018	Tentative 3-Year Program 2018 - 2019	2019 - 2020	2020 - 2021
PE	47	85	121	265	274
CEI	47	85	121	265	274
CST	375	676	967	2,120	2,189

BOND - Capital Asset Acquisition Special Obligation Bonds
B.R. - Repayment of Capital Asset Acquisition Special Obligation Bonds
CIGP - County Incentive Grant Program
LRTP - Subject to Long Range Plan Amendment

PE Preliminary Engineering
CST Construction
CEI Construction Engineering Inspection
COMB Combined Funding in Prior Years

Totals reflect expenditures based on latest budgetary information of anticipated revenues, and may differ from actual amounts received.

MIAMI-DADE METROPOLITAN PLANNING ORGANIZATION
TRANSPORTATION IMPROVEMENT PROGRAM
ROAD IMPACT FEES (RIF)

Road Impact Fee District: **District 5** ***Municipalities:*** ***Palmetto Bay / Pinecrest / Unincorporated Miami-Dade County***

MPO Project No.	Facility/Project Name	Bicycle Accom	Type of Work		Project Cost ($000s)	Prior Years' Funding ($000s)
	From /Location To /Location	Length (miles)				
Agency Project No.	Detailed Project Description			LRTP Ref		
	Status	Remarks				

PW000057	Traffic Control Devices		Signalization
		0.0	
57	Traffic control devices at various locations including (but not limited to): SW 79 Ave & SW 104 St (Design compl).		
			5-5

Activity /Phase	Funding (in $000s) Proposed 2016 - 2017	2017 - 2018	Tentative 3-Year Program 2018 - 2019	2019 - 2020	2020 - 2021
PE	47	85	121	265	274
CEI	47	85	121	265	274
CST	375	676	966	2,119	2,189

PW000512	Right-of-Way		Right-of-Way acquisition for construction projects
		0.0	
512	Right-of-Way acquisition for construction projects. Documenting, securing and preserving public rights-of-way.		
			5-5

Prior Years' Funding ($000s)	Activity /Phase	Funding (in $000s) Proposed 2016 - 2017	2017 - 2018	Tentative 3-Year Program 2018 - 2019	2019 - 2020	2020 - 2021
$350	ROW	20	20	20	20	20

BOND - Capital Asset Acquisition Special Obligation Bonds
B.R. - Repayment of Capital Asset Acquisition Special Obligation Bonds
CIGP - County Incentive Grant Program
LRTP - Subject to Long Range Plan Amendment

PE Preliminary Engineering
CST Construction
CEI Construction Engineering Inspection
COMB Combined Funding in Prior Years

Totals reflect expenditures based on latest budgetary information of anticipated revenues, and may differ from actual amounts received.

MIAMI-DADE METROPOLITAN PLANNING ORGANIZATION

TRANSPORTATION IMPROVEMENT PROGRAM

ROAD IMPACT FEES (RIF)

Road Impact Fee District: **District 5** ***Municipalities:*** ***Palmetto Bay / Pinecrest / Unincorporated Miami-Dade County***

MPO Project No.	Facility/Project Name		Bicycle Accom	Type of Work		Project Cost ($000s)	Prior Years' Funding ($000s)
	From /Location	To /Location	Length (miles)				
Agency Project No.	Detailed Project Description				LRTP Ref		
	Status		Remarks				

Yearly Totals	10,887	10,088	10,341	10,599	10,875
5 Year TIP District Total					*$52,790*

BOND - Capital Asset Acquisition Special Obligation Bonds
B.R. - Repayment of Capital Asset Acquisition Special Obligation Bonds
CIGP - County Incentive Grant Program
LRTP - Subject to Long Range Plan Amendment

PE Preliminary Engineering
CST Construction
CEI Construction Engineering Inspection
COMB Combined Funding in Prior Years

Totals reflect expenditures based on latest budgetary information of anticipated revenues, and may differ from actual amounts received.

MIAMI-DADE METROPOLITAN PLANNING ORGANIZATION
TRANSPORTATION IMPROVEMENT PROGRAM
ROAD IMPACT FEES (RIF)

Road Impact Fee District: **District 6** ***Municipalities:*** ***Homestead / Florida City / Cutler Bay / Unincorporated Miami-Dade County***

MPO Project No. / Agency Project No.	Facility/Project Name / From /Location / To /Location	Bicycle Accom / Length (miles)	Type of Work / Detailed Project Description / Status / Remarks	LRTP Ref	Project Cost ($000s)	Prior Years' Funding ($000s)	Activity /Phase	Funding (in $000s) Proposed 2016 - 2017	2017 - 2018	Tentative 3-Year Program 2018 - 2019	2019 - 2020	2020 - 2021
PW000722	SW 216 Street	Bike Lane	Drainage improvements design									
	SW 127 Avenue HEFT	2.0										
722	Drainage improvements design. Prior Years' Funding as follows: $80,000 for PE.											
	Under design	Additional funding in PTP District 9		5-5	**$12,034**	**$80**						
PW0000215	SW 264 Street	Bike Lane	New 2 lane road with center turn lane									
	SW 147 Avenue US1	0.2										
215	New 2 lane road with center turn lane. Prior Years' Funding as follows: $105,000 for PE, $1,893,000 for CST.											
	Under design			NA	**$1,998**	**$1,998**						

BOND - Capital Asset Acquisition Special Obligation Bonds
B.R. - Repayment of Capital Asset Acquisition Special Obligation Bonds
CIGP - County Incentive Grant Program
LRTP - Subject to Long Range Plan Amendment

PE Preliminary Engineering
CST Construction
CEI Construction Engineering Inspection
COMB Combined Funding in Prior Years

Totals reflect expenditures based on latest budgetary information of anticipated revenues, and may differ from actual amounts received.

MIAMI-DADE METROPOLITAN PLANNING ORGANIZATION
TRANSPORTATION IMPROVEMENT PROGRAM
ROAD IMPACT FEES (RIF)

Road Impact Fee District: **District 6** ***Municipalities:*** ***Homestead / Florida City / Cutler Bay / Unincorporated Miami-Dade County***

MPO Project No. / Agency Project No.	Facility/Project Name / From /Location / To /Location	Bicycle Accom / Length (miles)	Type of Work / Detailed Project Description / Status / Remarks	LRTP Ref	Project Cost ($000s)	Prior Years' Funding ($000s)	Activity /Phase	Funding (in $000s) Proposed 2016 - 2017	2017 - 2018	Tentative 3-Year Program 2018 - 2019	2019 - 2020	2020 - 2021
PW0000149	SW 268 Street	Bike Lane	Continuous left turn lane along SW 268 Street.									
	US-1 / SW 112 Avenue	3.5										
149	Continuous left turn lane along SW 268 Street. Prior Years' Funding as follows: $1,395,000 for PE, $4,310,000 for CST.											
	Under design			5-5	**$14,644**	**$5,705**						
							CST	3,535	3,304	2,100	0	0
PW000723	SW 328 Street	Bike Lane	Roadway improvements									
	SW 187 Avenue / US1	1.2										
723	Roadway improvements. Prior Years' Funding as follows: $672,000 for PE.											
	Under design			5-5	**$6,365**	**$672**						
							CST	1,050	2,443	2,200	0	0

BOND - Capital Asset Acquisition Special Obligation Bonds
B.R. - Repayment of Capital Asset Acquisition Special Obligation Bonds
CIGP - County Incentive Grant Program
LRTP - Subject to Long Range Plan Amendment

PE Preliminary Engineering
CST Construction
CEI Construction Engineering Inspection
COMB Combined Funding in Prior Years

Totals reflect expenditures based on latest budgetary information of anticipated revenues, and may differ from actual amounts received.

MIAMI-DADE METROPOLITAN PLANNING ORGANIZATION
TRANSPORTATION IMPROVEMENT PROGRAM
ROAD IMPACT FEES (RIF)

Road Impact Fee District: **District 6** ***Municipalities:*** ***Homestead / Florida City / Cutler Bay / Unincorporated Miami-Dade County***

MPO Project No. / Agency Project No.	Facility/Project Name / From /Location	To /Location	Bicycle Accom / Length (miles)	Type of Work / Detailed Project Description / Status	Remarks	LRTP Ref	Project Cost ($000s)	Prior Years' Funding ($000s)	Activity /Phase	Funding (in $000s) Proposed 2016 - 2017	2017 - 2018	Tentative 3-Year Program 2018 - 2019	2019 - 2020	2020 - 2021
PW671605	SW 328 St		Wide Curb Lane	Widen to 4 lanes										
	US-1	SW 162 Ave	1.4											
671605	Widen to 4 lanes. Prior Years' Funding as follows: $1,232,000 for PE, $10,616,000 for CST.													
	Design completed					6-14	**$11,848**	**$11,848**	Activity /Phase	2016 - 2017	2017 - 2018	2018 - 2019	2019 - 2020	2020 - 2021

MPO Project No. / Agency Project No.	Facility/Project Name / From /Location	To /Location	Bicycle Accom / Length (miles)	Type of Work / Detailed Project Description / Status	Remarks	LRTP Ref	Project Cost ($000s)	Prior Years' Funding ($000s)	Activity /Phase	Funding (in $000s) Proposed 2016 - 2017	2017 - 2018	Tentative 3-Year Program 2018 - 2019	2019 - 2020	2020 - 2021
PW000949	SW 344 Street			Roadway improvements										
	US-1	SW 172 Avenue	0.2											
000949	Roadway improvements.													
					Additional funding by others.	5-5	**$6,342**		Activity /Phase	2016 - 2017	2017 - 2018	2018 - 2019	2019 - 2020	2020 - 2021
								CST		3,100	0	0	0	0

BOND - Capital Asset Acquisition Special Obligation Bonds
B.R. - Repayment of Capital Asset Acquisition Special Obligation Bonds
CIGP - County Incentive Grant Program
LRTP - Subject to Long Range Plan Amendment

PE Preliminary Engineering
CST Construction
CEI Construction Engineering Inspection
COMB Combined Funding in Prior Years

Totals reflect expenditures based on latest budgetary information of anticipated revenues, and may differ from actual amounts received.

MIAMI-DADE METROPOLITAN PLANNING ORGANIZATION
TRANSPORTATION IMPROVEMENT PROGRAM
ROAD IMPACT FEES (RIF)

Road Impact Fee District: **District 6** ***Municipalities:*** ***Homestead / Florida City / Cutler Bay / Unincorporated Miami-Dade County***

MPO Project No. / Agency Project No.	Facility/Project Name / From /Location / To /Location	Bicycle Accom / Length (miles)	Type of Work / Detailed Project Description / Status / Remarks	LRTP Ref	Project Cost ($000s)	Prior Years' Funding ($000s)	Activity /Phase	Funding (in $000s) Proposed 2016 - 2017	2017 - 2018	Tentative 3-Year Program 2018 - 2019	2019 - 2020	2020 - 2021
PW000954 / 000954	Old Cutler Road and Black Creek Canal	0.0	Bridge replacement (#874432)									
	Bridge replacement. Prior Years' Funding as follows: $50,000 for PE.			5-5	**$2,589**	**$50**						
							PE	250	0	0	0	0
							CST	1,800	489	0	0	0
PW000950 / 000950	SW 127 Avenue and SW 200 Street	0.0	Intersection improvement									
	Intersection improvement. Prior Years' Funding as follows: $96,000 for PE, $494,000 for CST.			5-5	**$590**	**$590**						

BOND - Capital Asset Acquisition Special Obligation Bonds
B.R. - Repayment of Capital Asset Acquisition Special Obligation Bonds
CIGP - County Incentive Grant Program
LRTP - Subject to Long Range Plan Amendment

PE Preliminary Engineering
CST Construction
CEI Construction Engineering Inspection
COMB Combined Funding in Prior Years

Totals reflect expenditures based on latest budgetary information of anticipated revenues, and may differ from actual amounts received.

MIAMI-DADE METROPOLITAN PLANNING ORGANIZATION
TRANSPORTATION IMPROVEMENT PROGRAM
ROAD IMPACT FEES (RIF)

Road Impact Fee District: **District 6** ***Municipalities:*** ***Homestead / Florida City / Cutler Bay / Unincorporated Miami-Dade County***

MPO Project No. / Agency Project No.	Facility/Project Name / From /Location / To /Location	Bicycle Accom / Length (miles)	Type of Work / Detailed Project Description / Status / Remarks	LRTP Ref	Project Cost ($000s)	Prior Years' Funding ($000s)	Activity /Phase	Funding (in $000s) Proposed 2016 - 2017	2017 - 2018	Tentative 3-Year Program 2018 - 2019	2019 - 2020	2020 - 2021
PW000785	SW 152 Avenue and Pacific Boulevard	0.0	Traffic signal									
785	Traffic signal. Prior Years' Funding: $33,000 for PE, $187,000 for CST.											
	Construction completed			5-5	**$220**	**$220**						
PW000804	SW 216 Street and SW 92 Avenue	0.0	Traffic signal									
000804	Traffic signal. Prior Years' Funding as follows: $200,000 for CST.											
		Additional funding by others.		5-5	**$300**	**$200**						

BOND - Capital Asset Acquisition Special Obligation Bonds
B.R. - Repayment of Capital Asset Acquisition Special Obligation Bonds
CIGP - County Incentive Grant Program
LRTP - Subject to Long Range Plan Amendment

PE Preliminary Engineering
CST Construction
CEI Construction Engineering Inspection
COMB Combined Funding in Prior Years

Totals reflect expenditures based on latest budgetary information of anticipated revenues, and may differ from actual amounts received.

MIAMI-DADE METROPOLITAN PLANNING ORGANIZATION
TRANSPORTATION IMPROVEMENT PROGRAM
ROAD IMPACT FEES (RIF)

Road Impact Fee District: **District 6** ***Municipalities:*** ***Homestead / Florida City / Cutler Bay / Unincorporated Miami-Dade County***

MPO Project No. / Agency Project No.	Facility/Project Name / From /Location / To /Location	Bicycle Accom / Length (miles)	Type of Work / Detailed Project Description / Status / Remarks	LRTP Ref	Project Cost ($000s)	Prior Years' Funding ($000s)	Activity /Phase	Funding (in $000s) Proposed 2016 - 2017	2017 - 2018	Tentative 3-Year Program 2018 - 2019	2019 - 2020	2020 - 2021
PW000724	Mast Arm Upgrades	0.0	Mast arm upgrades									
724	Mast arm upgrades.			5-5		$1,427						

MPO Project No. / Agency Project No.	Facility/Project Name / From /Location / To /Location	Bicycle Accom / Length (miles)	Type of Work / Detailed Project Description / Status / Remarks	LRTP Ref	Project Cost ($000s)	Prior Years' Funding ($000s)	Activity /Phase	Funding (in $000s) Proposed 2016 - 2017	2017 - 2018	Tentative 3-Year Program 2018 - 2019	2019 - 2020	2020 - 2021
PW000805	Advanced Traffic Management System	0.0	ATMS									
000805	ATMS			5-5		$500						
							PE/CST	1,000	1,000	1,000	1,000	1,000

BOND - Capital Asset Acquisition Special Obligation Bonds
B.R. - Repayment of Capital Asset Acquisition Special Obligation Bonds
CIGP - County Incentive Grant Program
LRTP - Subject to Long Range Plan Amendment

PE Preliminary Engineering
CST Construction
CEI Construction Engineering Inspection
COMB Combined Funding in Prior Years

Totals reflect expenditures based on latest budgetary information of anticipated revenues, and may differ from actual amounts received.

MIAMI-DADE METROPOLITAN PLANNING ORGANIZATION
TRANSPORTATION IMPROVEMENT PROGRAM
ROAD IMPACT FEES (RIF)

Road Impact Fee District: **District 6** ***Municipalities:*** ***Homestead / Florida City / Cutler Bay / Unincorporated Miami-Dade County***

MPO Project No. / Agency Project No.	Facility/Project Name / From /Location To /Location	Bicycle Accom / Length (miles)	Type of Work / Detailed Project Description / Status / Remarks	LRTP Ref	Project Cost ($000s)	Prior Years' Funding ($000s)
PW000059 / 59	Engineering Administration / Engineering administration	0.0	Administration	5-5		
PW000060 / 60	Resurfacing / Paving, widening, drainage, striping of various locations.	0.0	Paving, widening, drainage, striping	5-5		

Activity /Phase	Funding (in $000s) Proposed 2016 - 2017	2017 - 2018	Tentative 3-Year Program 2018 - 2019	2019 - 2020	2020 - 2021
ADM	646	429	439	450	462

Activity /Phase	Funding (in $000s) Proposed 2016 - 2017	2017 - 2018	Tentative 3-Year Program 2018 - 2019	2019 - 2020	2020 - 2021
PE	33	11	64	214	222
CEI	83	61	164	314	322
CST	760	589	1,514	2,716	2,775

BOND - Capital Asset Acquisition Special Obligation Bonds
B.R. - Repayment of Capital Asset Acquisition Special Obligation Bonds
CIGP - County Incentive Grant Program
LRTP - Subject to Long Range Plan Amendment

PE Preliminary Engineering
CST Construction
CEI Construction Engineering Inspection
COMB Combined Funding in Prior Years

Totals reflect expenditures based on latest budgetary information of anticipated revenues, and may differ from actual amounts received.

MIAMI-DADE METROPOLITAN PLANNING ORGANIZATION
TRANSPORTATION IMPROVEMENT PROGRAM
ROAD IMPACT FEES (RIF)

Road Impact Fee District: **District 6** ***Municipalities:*** ***Homestead / Florida City / Cutler Bay / Unincorporated Miami-Dade County***

MPO Project No.	Facility/Project Name	Bicycle Accom	Type of Work	Project Cost ($000s)	Prior Years' Funding ($000s)
	From /Location To /Location	Length (miles)			
Agency Project No.	Detailed Project Description		LRTP Ref		
	Status	Remarks			

MIAMI-DADE COUNTY

PW000061	T.O.P.I.C.S.		Intersection improvements: T.O.P.I.C.S.
	Various Locations	0.0	
61	Intersection improvements at various locations including (but not limited to): SW 304 St (Bridge) from SW 159 Terr to SW 158 Terr (Feasibility Study)		
			5-5

Activity /Phase	Funding (in $000s) Proposed 2016 - 2017	2017 - 2018	Tentative 3-Year Program 2018 - 2019	2019 - 2020	2020 - 2021
PE	33	11	64	214	222
CEI	33	11	64	214	222
CST	260	89	514	1,716	1,775

PW000062	Traffic Control Devices		Signalization
		0.0	
62	Traffic control devices at various locations		
			5-5

Activity /Phase	Funding (in $000s) Proposed 2016 - 2017	2017 - 2018	Tentative 3-Year Program 2018 - 2019	2019 - 2020	2020 - 2021
PE	33	11	64	214	222
CEI	33	11	64	214	222
CST	259	89	514	1,716	1,774

BOND - Capital Asset Acquisition Special Obligation Bonds
B.R. - Repayment of Capital Asset Acquisition Special Obligation Bonds
CIGP - County Incentive Grant Program
LRTP - Subject to Long Range Plan Amendment

PE Preliminary Engineering
CST Construction
CEI Construction Engineering Inspection
COMB Combined Funding in Prior Years

Totals reflect expenditures based on latest budgetary information of anticipated revenues, and may differ from actual amounts received.

MIAMI-DADE METROPOLITAN PLANNING ORGANIZATION
TRANSPORTATION IMPROVEMENT PROGRAM
ROAD IMPACT FEES (RIF)

Road Impact Fee District: **District 6** ***Municipalities:*** ***Homestead / Florida City / Cutler Bay / Unincorporated Miami-Dade County***

MPO Project No.	Facility/Project Name	Bicycle Accom	Type of Work	Project Cost ($000s)	Prior Years' Funding ($000s)
	From /Location / To /Location	Length (miles)			
Agency Project No.	Detailed Project Description		LRTP Ref		
	Status	Remarks			

PW000516	Right-of-Way		Right-of-Way acquisition for construction projects		
		0.0			
516	Right-of-Way acquisition for construction projects. Documenting, securing and preserving public rights-of-way.				
			5-5		$8,586

Activity /Phase	Funding (in $000s)				
	Proposed		Tentative 3-Year Program		
	2016 - 2017	2017 - 2018	2018 - 2019	2019 - 2020	2020 - 2021
ROW	20	20	20	20	20
Yearly Totals	12,928	8,568	8,785	9,002	9,238
5 Year TIP District Total					*$48,521*

BOND - Capital Asset Acquisition Special Obligation Bonds
B.R. - Repayment of Capital Asset Acquisition Special Obligation Bonds
CIGP - County Incentive Grant Program
LRTP - Subject to Long Range Plan Amendment

PE Preliminary Engineering
CST Construction
CEI Construction Engineering Inspection
COMB Combined Funding in Prior Years

Totals reflect expenditures based on latest budgetary information of anticipated revenues, and may differ from actual amounts received.

MIAMI-DADE METROPOLITAN PLANNING ORGANIZATION
TRANSPORTATION IMPROVEMENT PROGRAM
ROAD IMPACT FEES (RIF)

Road Impact Fee District: **District 7** ***Municipalities:*** ***Coral Gables / Unincorporated Miami-Dade County***

MPO Project No. / Agency Project No.	Facility/Project Name / From /Location	To /Location	Bicycle Accom / Length (miles)	Type of Work / Detailed Project Description / Status / Remarks	LRTP Ref	Project Cost ($000s)	Prior Years' Funding ($000s)	Activity /Phase	Funding (in $000s) Proposed 2016 - 2017	2017 - 2018	Tentative 3-Year Program 2018 - 2019	2019 - 2020	2020 - 2021
PW000705	Ponce de Leon Boulevard	Salamanca Avenue	Antiquera Avenue / 0.4	4 to 4 lanes with left turn bays									
705	4 to 4 lanes with left turn bays. Prior Years' Funding as follows: $110,000 for PE, $1,380,000 for CST.												
	Under design		Joint Participation Agreement with City of Coral Gables.		NA	**$1,490**	**$1,490**						
PW000644	Cocoplum Circle		0.0	Intersection improvement									
644	Intersection improvement. Prior Years' Funding as follows: $81,000 for PE, $567,000 for CST.												
	Under design				5-5	**$648**	**$648**						

BOND - Capital Asset Acquisition Special Obligation Bonds
B.R. - Repayment of Capital Asset Acquisition Special Obligation Bonds
CIGP - County Incentive Grant Program
LRTP - Subject to Long Range Plan Amendment

PE Preliminary Engineering
CST Construction
CEI Construction Engineering Inspection
COMB Combined Funding in Prior Years

Totals reflect expenditures based on latest budgetary information of anticipated revenues, and may differ from actual amounts received.

MIAMI-DADE METROPOLITAN PLANNING ORGANIZATION
TRANSPORTATION IMPROVEMENT PROGRAM
ROAD IMPACT FEES (RIF)

Road Impact Fee District: **District 7** ***Municipalities:*** ***Coral Gables / Unincorporated Miami-Dade County***

MPO Project No. / Agency Project No.	Facility/Project Name / From /Location / To /Location	Bicycle Accom / Length (miles)	Type of Work / Detailed Project Description / Status / Remarks	LRTP Ref	Project Cost ($000s)	Prior Years' Funding ($000s)	Activity /Phase	Funding (in $000s) Proposed 2016 - 2017	2017 - 2018	Tentative 3-Year Program 2018 - 2019	2019 - 2020	2020 - 2021
PW000525	Coral Way and Anderson Road	0.0	Roundabout									
525	Roundabout. Prior Years' Funding as follows: $200,000 for CST.	Design by City of Coral Gables		5-5	$200	$200						
PW0000179	De Soto Fountain	0.0	Roundabout @ intersection of Granada Blvd, De Soto Blvd, Sevilla Ave									
179	Roundabout. Prior Years' Funding as follows: $200,000 for CST.	Design by City of Coral Gables		5-5	$200	$200						

BOND - Capital Asset Acquisition Special Obligation Bonds
B.R. - Repayment of Capital Asset Acquisition Special Obligation Bonds
CIGP - County Incentive Grant Program
LRTP - Subject to Long Range Plan Amendment

PE Preliminary Engineering
CST Construction
CEI Construction Engineering Inspection
COMB Combined Funding in Prior Years

Totals reflect expenditures based on latest budgetary information of anticipated revenues, and may differ from actual amounts received.

MIAMI-DADE METROPOLITAN PLANNING ORGANIZATION
TRANSPORTATION IMPROVEMENT PROGRAM
ROAD IMPACT FEES (RIF)

Road Impact Fee District: **District 7** ***Municipalities:*** ***Coral Gables / Unincorporated Miami-Dade County***

MPO Project No. / Agency Project No.	Facility/Project Name / From /Location / To /Location	Bicycle Accom / Length (miles)	Type of Work / Detailed Project Description / Status	Remarks	LRTP Ref	Project Cost ($000s)	Prior Years' Funding ($000s)
PW000906	Underline	0.0	Pedestrian/bicycle improvements				
000906	Pedestrian/bicycle improvements. Prior Years' Funding as follows: $600,000 for CST. Subject to traffic capacity study.			Additional funding in RIF 1 and RIF 2. Additional funding by others.	***	**$4,250**	**$600**

***Project will require an LRTP amendment.*

Activity /Phase	Funding (in $000s) Proposed 2016 - 2017	2017 - 2018	Tentative 3-Year Program 2018 - 2019	2019 - 2020	2020 - 2021

MPO Project No. / Agency Project No.	Facility/Project Name / From /Location / To /Location	Bicycle Accom / Length (miles)	Type of Work / Detailed Project Description / Status	Remarks	LRTP Ref	Project Cost ($000s)	Prior Years' Funding ($000s)
PW000955	SW 42 Avenue and Coral Gables Canal	0.0	Bridge replacement (#874275)				
000955	Bridge replacement. Prior Years' Funding as follows: $50,000 for PE.				5-5	**$4,023**	**$50**

Activity /Phase	Funding (in $000s) Proposed 2016 - 2017	2017 - 2018	Tentative 3-Year Program 2018 - 2019	2019 - 2020	2020 - 2021
PE	250	0	0	0	0
CST	0	1,862	1,861	0	0

BOND - Capital Asset Acquisition Special Obligation Bonds
B.R. - Repayment of Capital Asset Acquisition Special Obligation Bonds
CIGP - County Incentive Grant Program
LRTP - Subject to Long Range Plan Amendment

PE Preliminary Engineering
CST Construction
CEI Construction Engineering Inspection
COMB Combined Funding in Prior Years

Totals reflect expenditures based on latest budgetary information of anticipated revenues, and may differ from actual amounts received.

MIAMI-DADE METROPOLITAN PLANNING ORGANIZATION
TRANSPORTATION IMPROVEMENT PROGRAM
ROAD IMPACT FEES (RIF)

Road Impact Fee District: **District 7** ***Municipalities:*** ***Coral Gables / Unincorporated Miami-Dade County***

MPO Project No. / Agency Project No.	Facility/Project Name / From /Location	To /Location	Bicycle Accom / Length (miles)	Type of Work / Detailed Project Description / Status / Remarks	LRTP Ref	Project Cost ($000s)	Prior Years' Funding ($000s)	Activity /Phase	Funding (in $000s) Proposed 2016 - 2017	2017 - 2018	Tentative 3-Year Program 2018 - 2019	2019 - 2020	2020 - 2021
PW000801	Mast Arm Upgrades			Mast Arm Upgrades									
			0.0										
000801	Mast arm upgrades. Prior Years' Funding as follows: $1,859,000 for PE/CST.												
					5-5		$1,859	Activity /Phase	2016 - 2017	2017 - 2018	2018 - 2019	2019 - 2020	2020 - 2021
PW000802	Advanced Traffic Management System			ATMS									
			0.0										
000802	ATMS. Prior Years' Funding as follows: $500,000 for PE/CST.												
					5-5		$500	Activity /Phase	2016 - 2017	2017 - 2018	2018 - 2019	2019 - 2020	2020 - 2021
								PE/CST	1,000	1,000	1,000	1,000	1,000

BOND - Capital Asset Acquisition Special Obligation Bonds
B.R. - Repayment of Capital Asset Acquisition Special Obligation Bonds
CIGP - County Incentive Grant Program
LRTP - Subject to Long Range Plan Amendment

PE Preliminary Engineering
CST Construction
CEI Construction Engineering Inspection
COMB Combined Funding in Prior Years

Totals reflect expenditures based on latest budgetary information of anticipated revenues, and may differ from actual amounts received.

MIAMI-DADE METROPOLITAN PLANNING ORGANIZATION
TRANSPORTATION IMPROVEMENT PROGRAM
ROAD IMPACT FEES (RIF)

Road Impact Fee District: **District 7** ***Municipalities:*** ***Coral Gables / Unincorporated Miami-Dade County***

MPO Project No. / Agency Project No.	Facility/Project Name / From /Location / To /Location	Bicycle Accom / Length (miles)	Type of Work / Detailed Project Description / Status / Remarks	LRTP Ref	Project Cost ($000s)	Prior Years' Funding ($000s)
PW000080 / 80	Engineering Administration / Engineering administration	0.0	Administration	5-5		
PW000081 / 81	Resurfacing / Paving, widening, drainage, striping at various locations.	0.0	Paving, widening, drainage, striping	5-5		

Activity /Phase	Funding (in $000s) Proposed 2016 - 2017	2017 - 2018	Tentative 3-Year Program 2018 - 2019	2019 - 2020	2020 - 2021
ADM	378	291	298	306	314

Activity /Phase	Funding (in $000s) Proposed 2016 - 2017	2017 - 2018	Tentative 3-Year Program 2018 - 2019	2019 - 2020	2020 - 2021
PE	197	88	93	160	165
CEI	197	88	93	160	165
CST	1,577	706	743	1,277	1,317

BOND - Capital Asset Acquisition Special Obligation Bonds
B.R. - Repayment of Capital Asset Acquisition Special Obligation Bonds
CIGP - County Incentive Grant Program
LRTP - Subject to Long Range Plan Amendment

PE Preliminary Engineering
CST Construction
CEI Construction Engineering Inspection
COMB Combined Funding in Prior Years

Totals reflect expenditures based on latest budgetary information of anticipated revenues, and may differ from actual amounts received.

MIAMI-DADE METROPOLITAN PLANNING ORGANIZATION
TRANSPORTATION IMPROVEMENT PROGRAM
ROAD IMPACT FEES (RIF)

Road Impact Fee District: **District 7** ***Municipalities:*** ***Coral Gables / Unincorporated Miami-Dade County***

MPO Project No.	Facility/Project Name	Bicycle Accom	Type of Work	Project Cost ($000s)	Prior Years' Funding ($000s)
	From /Location To /Location	Length (miles)			
Agency Project No.	Detailed Project Description		LRTP Ref		
	Status	Remarks			

MIAMI-DADE COUNTY

PW000082	T.O.P.I.C.S.		Intersection improvements: T.O.P.I.C.S.
		0.0	
82	Intersection improvements at various locations.		
			5-5

Activity /Phase	Funding (in $000s) Proposed 2016 - 2017	2017 - 2018	Tentative 3-Year Program 2018 - 2019	2019 - 2020	2020 - 2021
PE	197	88	93	160	165
CEI	197	88	93	160	165
CST	1,577	706	743	1,276	1,317

PW000083	Traffic Control Devices		Signalization
		0.0	
83	Traffic control devices at various locations including (but not limited to): Granada Blvd & Anastasia Ave; Giralda Ave & Douglas Rd; Old Cutler Rd & SW 105 St (Signal upgrades completed, improvements to bicycle/pedestrian path pending); Old Cutler & Davis Rd; SW 37 Ave & SW 28 St (Design compl)		
			5-5

Activity /Phase	Funding (in $000s) Proposed 2016 - 2017	2017 - 2018	Tentative 3-Year Program 2018 - 2019	2019 - 2020	2020 - 2021
PE	197	88	93	160	165
CEI	197	88	93	160	165
CST	1,577	706	743	1,276	1,316

BOND - Capital Asset Acquisition Special Obligation Bonds
B.R. - Repayment of Capital Asset Acquisition Special Obligation Bonds
CIGP - County Incentive Grant Program
LRTP - Subject to Long Range Plan Amendment

PE Preliminary Engineering
CST Construction
CEI Construction Engineering Inspection
COMB Combined Funding in Prior Years

Totals reflect expenditures based on latest budgetary information of anticipated revenues, and may differ from actual amounts received.

MIAMI-DADE METROPOLITAN PLANNING ORGANIZATION
TRANSPORTATION IMPROVEMENT PROGRAM
ROAD IMPACT FEES (RIF)

Road Impact Fee District: **District 7** ***Municipalities:*** ***Coral Gables / Unincorporated Miami-Dade County***

MPO Project No.	Facility/Project Name	Bicycle Accom	Type of Work		Project Cost ($000s)	Prior Years' Funding ($000s)
	From /Location To /Location	Length (miles)				
Agency Project No.	Detailed Project Description			LRTP Ref		
	Status	Remarks				
PW000519	Right-of-Way		Right-of-Way acquisition for construction projects			
		0.0				
519	Right-of-Way acquisition for construction projects. Documenting, securing and preserving public rights-of-way.					
				5-5		

Activity /Phase	Funding (in $000s) Proposed 2016 - 2017	2017 - 2018	Tentative 3-Year Program 2018 - 2019	2019 - 2020	2020 - 2021
ROW	20	20	20	20	20
Yearly Totals	7,561	5,819	5,966	6,115	6,274
5 Year TIP District Total	*$31,735*				

BOND - Capital Asset Acquisition Special Obligation Bonds
B.R. - Repayment of Capital Asset Acquisition Special Obligation Bonds
CIGP - County Incentive Grant Program
LRTP - Subject to Long Range Plan Amendment

PE Preliminary Engineering
CST Construction
CEI Construction Engineering Inspection
COMB Combined Funding in Prior Years

Totals reflect expenditures based on latest budgetary information of anticipated revenues, and may differ from actual amounts received.

MIAMI-DADE METROPOLITAN PLANNING ORGANIZATION
TRANSPORTATION IMPROVEMENT PROGRAM
ROAD IMPACT FEES (RIF)

Road Impact Fee District: **District 8** ***Municipalities:*** ***Miami Beach / Unincorporated Miami-Dade County***

MPO Project No. / Agency Project No.	Facility/Project Name / From /Location	To /Location	Bicycle Accom / Length (miles)	Type of Work / Detailed Project Description / Status / Remarks	LRTP Ref	Project Cost ($000s)	Prior Years' Funding ($000s)	Activity /Phase	Funding (in $000s) Proposed 2016 - 2017	2017 - 2018	Tentative 3-Year Program 2018 - 2019	2019 - 2020	2020 - 2021
PW000716	Venetian Causeway Bridge			Study									
	Bayshore Dr	Purdy Ave	0.0										
716	Study. Prior Years' Funding as follows: $50,000 for PE.												
			PD&E Study by FDOT. Additional funding by Causeways and FDOT.		6-20	**$2,783**	**$50**	Activity /Phase	2016 - 2017	2017 - 2018	2018 - 2019	2019 - 2020	2020 - 2021

MPO Project No. / Agency Project No.	Facility/Project Name / From /Location	To /Location	Bicycle Accom / Length (miles)	Type of Work / Detailed Project Description / Status / Remarks	LRTP Ref	Project Cost ($000s)	Prior Years' Funding ($000s)	Activity /Phase	Funding (in $000s) Proposed 2016 - 2017	2017 - 2018	Tentative 3-Year Program 2018 - 2019	2019 - 2020	2020 - 2021
PW000726	West Avenue Bridge over the Collins Canal			Bridge									
			0.0										
726	Bridge. Prior Years' Funding as follows: $3,011,000 for CST and R/W.												
			Joint Participation Agreement with City of Miami Beach. Additional funding by City of Miami Beach.		5-5	**$9,866**	**$3,011**	Activity /Phase	2016 - 2017	2017 - 2018	2018 - 2019	2019 - 2020	2020 - 2021
							CST		2,000	0	0	0	0

BOND - Capital Asset Acquisition Special Obligation Bonds
B.R. - Repayment of Capital Asset Acquisition Special Obligation Bonds
CIGP - County Incentive Grant Program
LRTP - Subject to Long Range Plan Amendment

PE Preliminary Engineering
CST Construction
CEI Construction Engineering Inspection
COMB Combined Funding in Prior Years

Totals reflect expenditures based on latest budgetary information of anticipated revenues, and may differ from actual amounts received.

MIAMI-DADE METROPOLITAN PLANNING ORGANIZATION
TRANSPORTATION IMPROVEMENT PROGRAM
ROAD IMPACT FEES (RIF)

Road Impact Fee District: **District 8** ***Municipalities:*** ***Miami Beach / Unincorporated Miami-Dade County***

MPO Project No. / Agency Project No.	Facility/Project Name / From /Location	To /Location	Bicycle Accom / Length (miles)	Type of Work / Detailed Project Description / Status / Remarks	LRTP Ref	Project Cost ($000s)	Prior Years' Funding ($000s)	Activity /Phase	Funding (in $000s) Proposed 2016 - 2017	2017 - 2018	Tentative 3-Year Program 2018 - 2019	2019 - 2020	2020 - 2021
PW000797	Pine Tree Drive and La Gorce Drive			Road reconstruction									
	51 Street	63 Street	0.0										
000797	Road reconstruction. Prior Years' Funding as follows: $162,000 for PE, $1,680,000 for CST.												
	Under design				5-5	**$1,842**	**$1,842**						
PW000798	Pine Tree Drive and La Gorce Drive			Traffic circle									
			0.0										
000798	Traffic circle. Prior Years' Funding as follows: $29,000 for PE, $257,000 for CST.												
	Under design				5-5	**$286**	**$286**						

BOND - Capital Asset Acquisition Special Obligation Bonds
B.R. - Repayment of Capital Asset Acquisition Special Obligation Bonds
CIGP - County Incentive Grant Program
LRTP - Subject to Long Range Plan Amendment

PE Preliminary Engineering
CST Construction
CEI Construction Engineering Inspection
COMB Combined Funding in Prior Years

Totals reflect expenditures based on latest budgetary information of anticipated revenues, and may differ from actual amounts received.

MIAMI-DADE METROPOLITAN PLANNING ORGANIZATION
TRANSPORTATION IMPROVEMENT PROGRAM
ROAD IMPACT FEES (RIF)

Road Impact Fee District: **District 8** ***Municipalities:*** ***Miami Beach / Unincorporated Miami-Dade County***

MPO Project No. / Agency Project No.	Facility/Project Name / From /Location	To /Location	Bicycle Accom / Length (miles)	Type of Work / Detailed Project Description / Status / Remarks	LRTP Ref	Project Cost ($000s)	Prior Years' Funding ($000s)	Activity /Phase	Funding (in $000s) Proposed 2016 - 2017	2017 - 2018	Tentative 3-Year Program 2018 - 2019	2019 - 2020	2020 - 2021
PW000781	Pine Tree Drive and W 30 Street		0.0	Intersection improvement									
781	Intersection improvement. Prior Years' Funding as follows: $23,000 for PE, $131,000 for CST.												
	Under design				5-5	$154	$154	Activity /Phase	2016 - 2017	2017 - 2018	2018 - 2019	2019 - 2020	2020 - 2021
PW000799	Mast Arm Upgrades		0.0	Mast arm upgrades.									
000799	Mast arm upgrades. Prior Years' Funding as follows: $1,062,000 for PE/CST.												
					5-5		$1,062	Activity /Phase	2016 - 2017	2017 - 2018	2018 - 2019	2019 - 2020	2020 - 2021
							PE/CST		1,062	1,062	797	0	0

BOND - Capital Asset Acquisition Special Obligation Bonds
B.R. - Repayment of Capital Asset Acquisition Special Obligation Bonds
CIGP - County Incentive Grant Program
LRTP - Subject to Long Range Plan Amendment

PE Preliminary Engineering
CST Construction
CEI Construction Engineering Inspection
COMB Combined Funding in Prior Years

Totals reflect expenditures based on latest budgetary information of anticipated revenues, and may differ from actual amounts received.

MIAMI-DADE METROPOLITAN PLANNING ORGANIZATION
TRANSPORTATION IMPROVEMENT PROGRAM
ROAD IMPACT FEES (RIF)

Road Impact Fee District: **District 8** ***Municipalities:*** ***Miami Beach / Unincorporated Miami-Dade County***

MPO Project No. / Agency Project No.	Facility/Project Name / From /Location / To /Location	Bicycle Accom / Length (miles)	Type of Work / Detailed Project Description / Status / Remarks	LRTP Ref	Project Cost ($000s)	Prior Years' Funding ($000s)	Activity /Phase	Funding (in $000s) Proposed 2016 - 2017	2017 - 2018	Tentative 3-Year Program 2018 - 2019	2019 - 2020	2020 - 2021
PW000800	Advanced Traffic Management System	0.0	ATMS.									
000800	ATMS. Prior Years' Funding as follows: $500,000 for PE/CST.			5-5		$500	PE/CST	1,000	1,000	1,000	1,000	1,000
PW000084	Engineering Administration	0.0	Administration									
84	Engineering administration			5-5			ADM	274	191	196	201	206

BOND - Capital Asset Acquisition Special Obligation Bonds
B.R. - Repayment of Capital Asset Acquisition Special Obligation Bonds
CIGP - County Incentive Grant Program
LRTP - Subject to Long Range Plan Amendment

PE Preliminary Engineering
CST Construction
CEI Construction Engineering Inspection
COMB Combined Funding in Prior Years

Totals reflect expenditures based on latest budgetary information of anticipated revenues, and may differ from actual amounts received.

MIAMI-DADE METROPOLITAN PLANNING ORGANIZATION
TRANSPORTATION IMPROVEMENT PROGRAM
ROAD IMPACT FEES (RIF)

Road Impact Fee District: **District 8** ***Municipalities:*** ***Miami Beach / Unincorporated Miami-Dade County***

MPO Project No.	Facility/Project Name	Bicycle Accom	Type of Work		Project Cost ($000s)	Prior Years' Funding ($000s)
	From /Location To /Location	Length (miles)				
Agency Project No.	Detailed Project Description			LRTP Ref		
	Status	Remarks				

PW000085	Resurfacing		Paving, widening, drainage, striping
		0.0	
85	Paving, widening, drainage, striping of various locations.		
			5-5

Activity /Phase	Funding (in $000s) Proposed 2016 - 2017	2017 - 2018	Tentative 3-Year Program 2018 - 2019	2019 - 2020	2020 - 2021
PE	38	52	64	93	97
CEI	38	52	64	93	97
CST	300	414	509	746	773

PW000069	T.O.P.I.C.S.		Intersection improvements: T.O.P.I.C.S.
		0.0	
69	Intersection improvements at various locations.		
			5-5

Activity /Phase	Funding (in $000s) Proposed 2016 - 2017	2017 - 2018	Tentative 3-Year Program 2018 - 2019	2019 - 2020	2020 - 2021
PE	38	52	64	93	97
CEI	38	52	64	93	97
CST	299	414	508	746	772

BOND - Capital Asset Acquisition Special Obligation Bonds
B.R. - Repayment of Capital Asset Acquisition Special Obligation Bonds
CIGP - County Incentive Grant Program
LRTP - Subject to Long Range Plan Amendment

PE Preliminary Engineering
CST Construction
CEI Construction Engineering Inspection
COMB Combined Funding in Prior Years

Totals reflect expenditures based on latest budgetary information of anticipated revenues, and may differ from actual amounts received.

MIAMI-DADE METROPOLITAN PLANNING ORGANIZATION
TRANSPORTATION IMPROVEMENT PROGRAM
ROAD IMPACT FEES (RIF)

Road Impact Fee District: **District 8** ***Municipalities:*** ***Miami Beach / Unincorporated Miami-Dade County***

MPO Project No.	Facility/Project Name	Bicycle Accom	Type of Work		Project Cost ($000s)	Prior Years' Funding ($000s)
	From /Location To /Location	Length (miles)				
Agency Project No.	Detailed Project Description			LRTP Ref		
	Status	Remarks				

MIAMI-DADE COUNTY

PW000070	Traffic Control Devices		Signalization
		0.0	
70	Traffic control devices at various locations.		
			5-5

Activity /Phase	Funding (in $000s) Proposed 2016 - 2017	2017 - 2018	Tentative 3-Year Program 2018 - 2019	2019 - 2020	2020 - 2021
PE	38	52	64	93	97
CEI	38	52	64	93	97
CST	299	414	508	746	772

PW000520	Right-of-Way		Right-of-Way acquisition for construction projects
		0.0	
520	Right-of-Way acquisition for construction projects. Documenting, securing and preserving public rights-of-way.		
			5-5

Activity /Phase	Funding (in $000s) Proposed 2016 - 2017	2017 - 2018	Tentative 3-Year Program 2018 - 2019	2019 - 2020	2020 - 2021
ROW	20	20	20	20	20

BOND - Capital Asset Acquisition Special Obligation Bonds
B.R. - Repayment of Capital Asset Acquisition Special Obligation Bonds
CIGP - County Incentive Grant Program
LRTP - Subject to Long Range Plan Amendment

PE Preliminary Engineering
CST Construction
CEI Construction Engineering Inspection
COMB Combined Funding in Prior Years

Totals reflect expenditures based on latest budgetary information of anticipated revenues, and may differ from actual amounts received.

MIAMI-DADE METROPOLITAN PLANNING ORGANIZATION

TRANSPORTATION IMPROVEMENT PROGRAM

ROAD IMPACT FEES (RIF)

Road Impact Fee District: **District 8** ***Municipalities:*** ***Miami Beach / Unincorporated Miami-Dade County***

MPO Project No.	Facility/Project Name		Bicycle Accom	Type of Work		Project Cost ($000s)	Prior Years' Funding ($000s)
	From /Location	To /Location	Length (miles)				
Agency Project No.	Detailed Project Description				LRTP Ref		
	Status		Remarks				

Yearly Totals	5,482	3,827	3,922	4,017	4,125
5 Year TIP District Total					*$21,373*

BOND - Capital Asset Acquisition Special Obligation Bonds
B.R. - Repayment of Capital Asset Acquisition Special Obligation Bonds
CIGP - County Incentive Grant Program
LRTP - Subject to Long Range Plan Amendment

PE Preliminary Engineering
CST Construction
CEI Construction Engineering Inspection
COMB Combined Funding in Prior Years

Totals reflect expenditures based on latest budgetary information of anticipated revenues, and may differ from actual amounts received.

MIAMI-DADE METROPOLITAN PLANNING ORGANIZATION
TRANSPORTATION IMPROVEMENT PROGRAM
ROAD IMPACT FEES (RIF)

Road Impact Fee District: **District 9** ***Municipalities:*** ***Hialeah / Hialeah Gardens / Unincorporated Miami-Dade County***

MPO Project No. / Agency Project No.	Facility/Project Name / From /Location	To /Location	Bicycle Accom / Length (miles)	Type of Work / Detailed Project Description / Status / Remarks	LRTP Ref	Project Cost ($000s)	Prior Years' Funding ($000s)	Activity /Phase	Funding (in $000s) Proposed 2016 - 2017	2017 - 2018	Tentative 3-Year Program 2018 - 2019	2019 - 2020	2020 - 2021
PW000782	W 24 Avenue			Widen to 3 lanes									
	W 60 Street	W 76 Street	1.0										
782	Widen to 3 lanes. Prior years' Funding as follows: $2,185,000 for CST.												
	Under construction			Joint Participation Agreement with City of Hialeah.	5-5	**$3,283**	**$2,185**						
								CST	530	568	0	0	0
PW000783	W 76 Street			Roadway improvements									
	W 36 Avenue	W 20 Avenue	2.0										
783	Widen W 76 St, from W 36 Ave to Hialeah Gardens Blvd from 2 to 3 lanes, from Hialeah Gardens Blvd to W 28 Ave from 2 to 5 lanes, from W 28 Ave to W 20 Ave from 2 to 3 lanes. Prior Years' Funding as follows: $2,330,000 for CST.												
	Under construction			Joint Participation Agreement with City of Hialeah.	5-5	**$5,445**	**$2,330**						
								CST	525	514	1,109	967	0

BOND - Capital Asset Acquisition Special Obligation Bonds
B.R. - Repayment of Capital Asset Acquisition Special Obligation Bonds
CIGP - County Incentive Grant Program
LRTP - Subject to Long Range Plan Amendment

PE Preliminary Engineering
CST Construction
CEI Construction Engineering Inspection
COMB Combined Funding in Prior Years

Totals reflect expenditures based on latest budgetary information of anticipated revenues, and may differ from actual amounts received.

MIAMI-DADE METROPOLITAN PLANNING ORGANIZATION
TRANSPORTATION IMPROVEMENT PROGRAM
ROAD IMPACT FEES (RIF)

Road Impact Fee District: **District 9** ***Municipalities:*** ***Hialeah / Hialeah Gardens / Unincorporated Miami-Dade County***

MPO Project No. / Agency Project No.	Facility/Project Name / From /Location	To /Location	Bicycle Accom / Length (miles)	Type of Work / Detailed Project Description / Status / Remarks	LRTP Ref	Project Cost ($000s)	Prior Years' Funding ($000s)	Activity /Phase	Funding (in $000s) Proposed 2016 - 2017	2017 - 2018	Tentative 3-Year Program 2018 - 2019	2019 - 2020	2020 - 2021
PW000794	NW 119 Street	NW 42 Avenue		Resurfacing									
	NW 60 Avenue		0.0										
000794	Resurfacing. Prior Years' Funding as follows: $870,000 for CST.												
	Under construction				5-5	**$870**	**$870**	Activity /Phase	2016 - 2017	2017 - 2018	2018 - 2019	2019 - 2020	2020 - 2021
PW000874	W 32 Avenue and W 68 Street			Intersection improvement									
			0.0										
000874	Intersection improvement. Prior Years' Funding as follows: $30,000 for PE.												
	Under design				5-5	**$150**	**$30**	Activity /Phase	2016 - 2017	2017 - 2018	2018 - 2019	2019 - 2020	2020 - 2021
							CST		0	0	0	120	0

BOND - Capital Asset Acquisition Special Obligation Bonds
B.R. - Repayment of Capital Asset Acquisition Special Obligation Bonds
CIGP - County Incentive Grant Program
LRTP - Subject to Long Range Plan Amendment

PE Preliminary Engineering
CST Construction
CEI Construction Engineering Inspection
COMB Combined Funding in Prior Years

Totals reflect expenditures based on latest budgetary information of anticipated revenues, and may differ from actual amounts received.

MIAMI-DADE METROPOLITAN PLANNING ORGANIZATION
TRANSPORTATION IMPROVEMENT PROGRAM
ROAD IMPACT FEES (RIF)

Road Impact Fee District: **District 9** ***Municipalities:*** ***Hialeah / Hialeah Gardens / Unincorporated Miami-Dade County***

MPO Project No. / Agency Project No.	Facility/Project Name / From /Location / To /Location	Bicycle Accom / Length (miles)	Type of Work / Detailed Project Description / Status / Remarks	LRTP Ref	Project Cost ($000s)	Prior Years' Funding ($000s)	Activity /Phase	Funding (in $000s) Proposed 2016 - 2017	2017 - 2018	Tentative 3-Year Program 2018 - 2019	2019 - 2020	2020 - 2021
PW000795	Mast Arm Upgrades	0.0	Mast Arm Upgrades									
000795	Mast arm upgrades			5-5			PE/CST	0	0	0	0	531
PW000796	Advanced Traffic Management System	0.0	ATMS									
000796	ATMS			5-5		$0	PE/CST	0	0	0	0	500

BOND - Capital Asset Acquisition Special Obligation Bonds
B.R. - Repayment of Capital Asset Acquisition Special Obligation Bonds
CIGP - County Incentive Grant Program
LRTP - Subject to Long Range Plan Amendment

PE Preliminary Engineering
CST Construction
CEI Construction Engineering Inspection
COMB Combined Funding in Prior Years

Totals reflect expenditures based on latest budgetary information of anticipated revenues, and may differ from actual amounts received.

MIAMI-DADE METROPOLITAN PLANNING ORGANIZATION
TRANSPORTATION IMPROVEMENT PROGRAM
ROAD IMPACT FEES (RIF)

Road Impact Fee District: **District 9** ***Municipalities:*** ***Hialeah / Hialeah Gardens / Unincorporated Miami-Dade County***

MPO Project No. / Agency Project No.	Facility/Project Name / From /Location	To /Location	Bicycle Accom / Length (miles)	Type of Work / Detailed Project Description / Status / Remarks	LRTP Ref	Project Cost ($000s)	Prior Years' Funding ($000s)
PW000071	Engineering Administration		0.0	Administration			
71	Engineering administration				5-5		

Activity /Phase	Funding (in $000s) Proposed 2016 - 2017	2017 - 2018	Tentative 3-Year Program 2018 - 2019	2019 - 2020	2020 - 2021
ADM	56	57	58	60	61

MPO Project No. / Agency Project No.	Facility/Project Name / From /Location	To /Location	Bicycle Accom / Length (miles)	Type of Work / Detailed Project Description / Status / Remarks	LRTP Ref	Project Cost ($000s)	Prior Years' Funding ($000s)
PW000072	Resurfacing		0.0	Paving, widening, drainage, striping			
72	Paving, widening, drainage, striping at various locations.				5-5		

Activity /Phase	Funding (in $000s) Proposed 2016 - 2017	2017 - 2018	Tentative 3-Year Program 2018 - 2019	2019 - 2020	2020 - 2021
PE	0	0	0	1	4
CEI	0	0	0	1	4
CST	0	0	0	8	31

BOND - Capital Asset Acquisition Special Obligation Bonds
B.R. - Repayment of Capital Asset Acquisition Special Obligation Bonds
CIGP - County Incentive Grant Program
LRTP - Subject to Long Range Plan Amendment

PE Preliminary Engineering
CST Construction
CEI Construction Engineering Inspection
COMB Combined Funding in Prior Years

Totals reflect expenditures based on latest budgetary information of anticipated revenues, and may differ from actual amounts received.

MIAMI-DADE METROPOLITAN PLANNING ORGANIZATION
TRANSPORTATION IMPROVEMENT PROGRAM
ROAD IMPACT FEES (RIF)

Road Impact Fee District: **District 9** ***Municipalities:*** ***Hialeah / Hialeah Gardens / Unincorporated Miami-Dade County***

MPO Project No.	Facility/Project Name	Bicycle Accom	Type of Work	Project Cost ($000s)	Prior Years' Funding ($000s)
	From /Location To /Location	Length (miles)			
Agency Project No.	Detailed Project Description		LRTP Ref		
	Status	Remarks			

PW000073

PW000073	T.O.P.I.C.S.		Intersection improvements: T.O.P.I.C.S.
		0.0	
73	Intersection improvements at various locations.		
			5-5

Activity /Phase	Funding (in $000s) Proposed 2016 - 2017	2017 - 2018	Tentative 3-Year Program 2018 - 2019	2019 - 2020	2020 - 2021
PE	0	0	0	1	4
CEI	0	0	0	1	4
CST	0	0	0	8	31

PW000074

PW000074	Traffic Control Devices		Signalization
		0.0	
74	Traffic control devices at various locations including (but not limited to): W 18 Ave & W 39 St/W 39 Pl; W 28 Ave & W 52 St (NW 87 Ave & NW 106 St); W 14 Ave & W 37 St.		
			5-5

Activity /Phase	Funding (in $000s) Proposed 2016 - 2017	2017 - 2018	Tentative 3-Year Program 2018 - 2019	2019 - 2020	2020 - 2021
PE	0	0	0	1	4
CEI	0	0	0	1	4
CST	0	0	0	7	30

BOND - Capital Asset Acquisition Special Obligation Bonds
B.R. - Repayment of Capital Asset Acquisition Special Obligation Bonds
CIGP - County Incentive Grant Program
LRTP - Subject to Long Range Plan Amendment

PE Preliminary Engineering
CST Construction
CEI Construction Engineering Inspection
COMB Combined Funding in Prior Years

Totals reflect expenditures based on latest budgetary information of anticipated revenues, and may differ from actual amounts received.

MIAMI-DADE METROPOLITAN PLANNING ORGANIZATION
TRANSPORTATION IMPROVEMENT PROGRAM
ROAD IMPACT FEES (RIF)

Road Impact Fee District: **District 9** ***Municipalities:*** ***Hialeah / Hialeah Gardens / Unincorporated Miami-Dade County***

MPO Project No.	Facility/Project Name	Bicycle Accom	Type of Work	Project Cost ($000s)	Prior Years' Funding ($000s)
	From /Location To /Location	Length (miles)			
Agency Project No.	Detailed Project Description		LRTP Ref		
	Status	Remarks			

PW000521	Right-of-Way		Right-of-Way acquisition for construction projects				Funding (in $000s)				
		0.0					Proposed		Tentative 3-Year Program		
521	Right-of-Way acquisition for construction projects. Documenting, securing and preserving public rights-of-way.					Activity /Phase	2016 - 2017	2017 - 2018	2018 - 2019	2019 - 2020	2020 - 2021
			5-5			ROW	0	0	0	20	20

Yearly Totals	1,111	1,139	1,167	1,196	1,228
5 Year TIP District Total					*$5,841*

TOTAL COST - ALL PROJECTS

Yearly Totals	Proposed Funding (in $000s)				
	2016 - 2017	2017 - 2018	2018 - 2019	2019 - 2020	2020 - 2021
	104,179	76,408	78,323	80,273	82,364
5 Year TIP Total					*$421,547*

BOND - Capital Asset Acquisition Special Obligation Bonds
B.R. - Repayment of Capital Asset Acquisition Special Obligation Bonds
CIGP - County Incentive Grant Program
LRTP - Subject to Long Range Plan Amendment

PE Preliminary Engineering
CST Construction
CEI Construction Engineering Inspection
COMB Combined Funding in Prior Years

Totals reflect expenditures based on latest budgetary information of anticipated revenues, and may differ from actual amounts received.

TRANSPORTATION IMPROVEMENT PROGRAM (TIP)

PART TWO: 5-YEAR PROJECT LISTING
Local Option Gas Tax

THIS PAGE INTENTIONALLY LEFT BLANK

Fiscal Years 2016/2017 - 2020/2021 Transportation Improvement Program

THREE CENTS CAPITAL IMPROVEMENT LOCAL OPTION FUEL TAX

Introduction

The Capital Improvement Local Option Fuel Gas Tax, authorized by Section 336.025 (1) (B), Florida Statutes became effective January 1, 1994. It was reduced from five cents to three cents on September 1, 1996. In accordance with state statute, proceeds of this tax have been programmed for transportation expenditures needed to meet the requirements of the capital improvement element of the adopted comprehensive plan.

FY 2016-17 Projected Municipal Distribution

The actual distribution to the municipalities for FY 2016-17 will be based on a weighted formula which accounts for percentage of population (statistics from the Bureau of Economic and Business Research, at the University of Florida) and the centerline mileage of municipal roadway for each incorporated area (from the "2015 City/County Mileage Report" – Florida Department of Transportation prepared in the Spring of 2015 with data reported as of September 30, 2015. The figures contained herein were calculated using these same reports. This estimate for FY 2016-17 will be sent to the municipalities at the time the County files its official estimate with the Florida Department of Revenue in April 2016.

In FY 2016-17, the estimated net revenue for the Capital Improvement Local Option Gas Tax projected as of March 21, 2016 is $26.811 million at 95 percent with $6.971 million to be distributed to the municipalities and $19.840 million to be distributed to the County (26 percent to the municipalities and 74 percent to the County according to the current inter-local agreements). The State of Florida is allowed to impose a 7.3 percent administrative fee. The FY 2016-17 estimates, reflects a minor increase from the current year in fuel tax revenues.

Three Cents Local Option Fuel Tax FY 2016-17 Projected Municipal Distribution

Jurisdiction	Population	Percentage Share of Total Proceeds	Gas Tax Distribution
Aventura	37,473	0.00520	139,301
Bal Harbour	2,778	0.00036	9,742
Bay Harbor Islands	5,552	0.00092	24,613
Biscayne Park	3,147	0.00077	20,750
Coral Gables	49,397	0.01163	311,685
Cutler Bay	44,109	0.00767	205,766
Doral	55,660	0.00863	231,389
El Portal	2,334	0.00057	15,328
Florida City	12,577	0.00241	64,689
Golden Beach	928	0.00036	9,769
Hialeah	233,053	0.03797	1,018,037
Hialeah Gardens	23,004	0.00384	102,958
Homestead	69,515	0.01217	326,290
Indian Creek Village	86	0.00006	1,559
Medley	836	0.00083	22,303
Miami	436,857	0.07130	1,911,479
Miami Beach	91,714	0.01417	379,993
Miami Gardens	109,951	0.02201	590,105
Miami Lakes	30,198	0.00547	146,553
Miami Shores	10,806	0.00265	70,981
Miami Springs	14,089	0.00374	100,265
North Bay Village	8,178	0.00120	32,223
North Miami	62,380	0.01048	280,880
North Miami Beach	43,533	0.00825	221,231
Opa-locka	17,528	0.00308	82,612
Pinecrest	18,408	0.00471	126,269
South Miami	13,656	0.00276	73,947
Sunny Isles Beach	21,592	0.00299	80,235
Surfside	5,703	0.00100	26,857
Sweetwater	20,793	0.00347	93,079
Village of Key Biscayne	12,684	0.00210	56,196
Village of Palmetto Bay	23,843	0.00572	153,351
Virginia Gardens	2,416	0.00045	12,130
West Miami	6,018	0.00105	28,247
TOTAL - Cities	**1,490,796**	**0.26000**	6,970,812

County Local Option Fuel Tax Transportation Projects

The County reviews the Capital Improvement Local Option Fuel Tax distribution for the Department of Transportation and Public Works on an annual basis for the most effective use of this limited funding subject to legislative actions taken by the Board of County Commissioners and state statute ($19.090 million).

THIS PAGE INTENTIONALLY LEFT BLANK

TRANSPORTATION IMPROVEMENT PROGRAM (TIP)

PART TWO: 5-YEAR PROJECT LISTING
People's Transportation Plan Improvements

THIS PAGE INTENTIONALLY LEFT BLANK

Fiscal Years 2016/2017 - 2020/2021 Transportation Improvement Program

PEOPLE'S TRANSPORTATION PLAN IMPROVEMENTS

Miami-Dade County Department of Transportation and Public Work

On the November 5, 2002 ballot, voters approved the People's Transportation Plan (PTP), which provides for a half percent sales surtax to fund major transportation improvements.

The Citizens' Independent Transportation Trust (CITT), a group of citizens who function as an independent decision-making body, was created to oversee the construction and management of the PTP's 25-year, $17 billion transportation plan. The Department of Transportation and Public Works (DTPW) has worked closely with the CITT to provide a wide range of roadway and neighborhood improvements.

The DTPW PTP Work Program for FY 2017 totals approximately $50 Million. The plan includes the two categories from the PTP Ordinance that relate to the DTPW; major highway road improvements and neighborhood improvement projects.

Major Highway Road Improvement Projects

Major road and bridge projects under construction or scheduled to begin construction include, but are not limited to:

- SW 27 Avenue from US-1 to Bayshore Drive
- SW 137 Avenue from H.E.F.T. to US-1
- SW 137 Avenue from US-1 to SW 200 Street
- Old Cutler Road from SW 97 Avenue to SW 87 Avenue
- NW 87 Avenue from NW 154 Street to NW 186 Street
- NW 74 Street from H.E.F.T to State Road 826
- SW 157 Avenue from SW 184 Street to SW 152 Street
- Caribbean Boulevard from Coral Sea Road to SW 87 Avenue
- SW 176 Street from US-1 to SW 107 Avenue
- NW 37 Avenue from North River Drive to NW 79 Street
- SW 216 Street from SW 127 Avenue to HEFT

Major Countywide Highway Road Improvement Projects

ATMS - Advanced Traffic Management System

Neighborhood Improvement Projects

The DTPW, as part of the PTP, has been tasked with coordinating and constructing various categories of Neighborhood Improvement Projects.

To address the various non-site specific categories discussed in the PTP Ordinance, the Department created "The Neighborhood Improvement Projects Formula" to allocate funds. The formula takes into account population in the Unincorporated Municipal Service Area for each commission district, the needs as reported to the Department, and the percentage of maintained arterial and collector lane miles. A portion is then evenly distributed to each district. PTP Neighborhood Improvements include modifications of intersections, resurfacing of local and arterial roads, installation / repairs of guardrails, installation of school flashing signals, enhancement of greenways and bikeways, A.D.A. curb cuts / repairs, pavement markings, roadway lighting, traffic calming, traffic signals, and traffic sign replacement / repair. Such improvements also include replacement / repair of sidewalks, repair / installation of drainage and landscape beautification (including community image enhancements) related to the development, construction, operation or maintenance of roads and bridges in the County or to the expansion, operation or maintenance of bus and fixed guideway system.

The Neighborhood Improvement Projects include:

- Site Specific Neighborhood Improvement Sites
- Non-Site Specific Neighborhood Improvement Sites
- Countywide Neighborhood Improvements
- School Flashing Signals Program

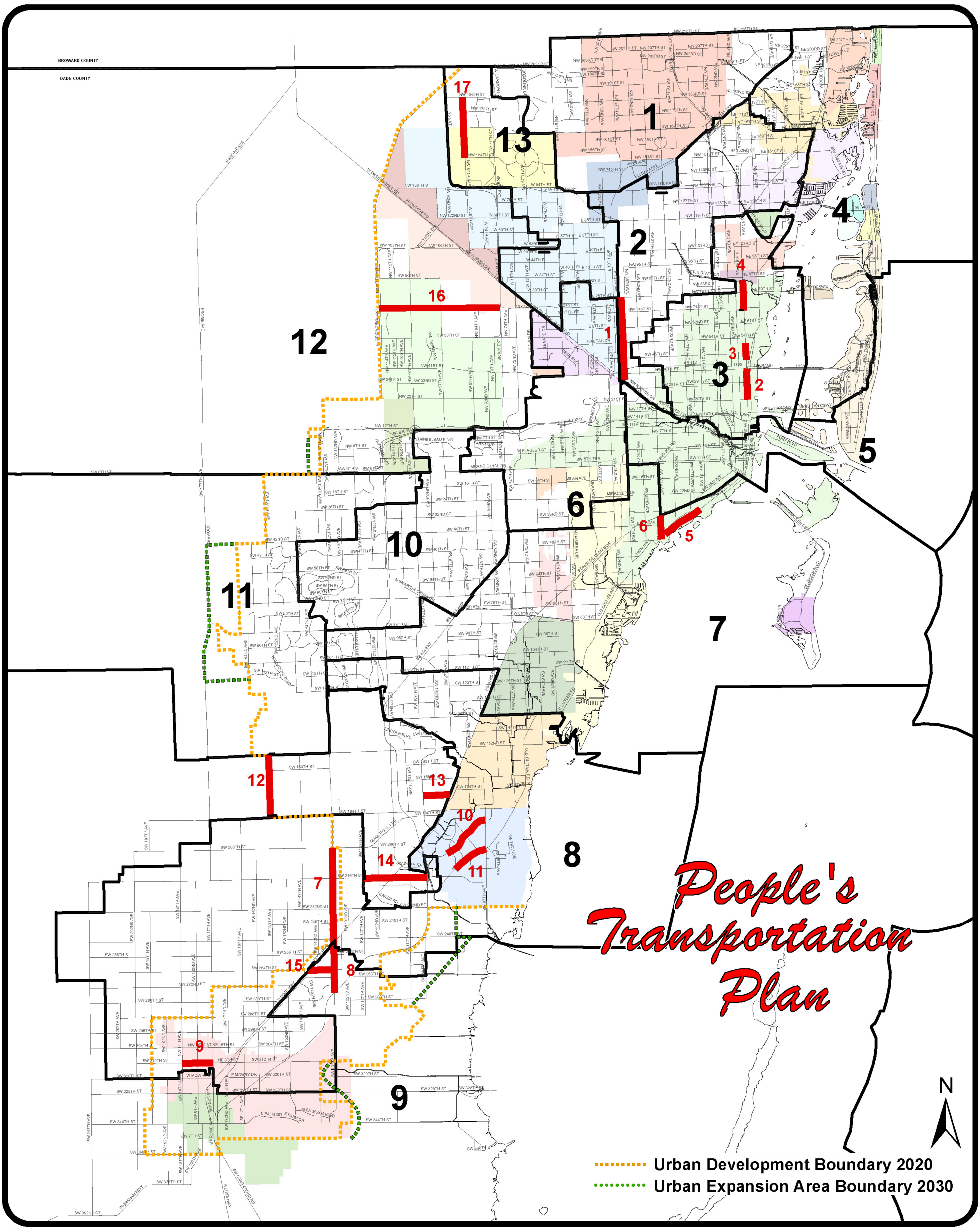

Program of Projects

Commission District 2

1. NW 37th Avenue from North River Drive to NW 79th Street

Commission District 3

2. NE 2nd Avenue from NE 20th Street to NE 36th Street
3. NE 2nd Avenue from NE 42nd Street to NE 51st Street
4. NE 2nd Avenue from NE 69th Street to West Little River Canal

Commission District 7

5. South Bayshore Drive from Darwin Street to Mercy Way
6. SW 27th Avenue from US-1 to Bayshore Drive

Commission District 8

7. SW 137th Avenue from US-1 to SW 200th Street
8. SW 137th Avenue from HEFT to US-1
9. SW 312th Street from SW 187th Avenue to SW 177th Avenue
10. Caribbean Boulevard from Coral Sea Road to SW 87th Avenue
11. Old Cutler Road from SW 97th Avenue to SW 87th Avenue

Commission District 9

12. SW 157th Avenue from SW 184th Street to SW 152nd Street
13. SW 176th Street from US-1 to SW 107th Avenue
14. SW 216th Street from HEFT to SW 127th Avenue
15. SW 264th Street from US-1 to SW 137th Avenue

Commission District 12

16. NW 74th Street from HEFT to SR 826

Commission District 13

17. NW 87th Avenue from NW 154th Street to NW 186th Street

THIS PAGE INTENTIONALLY LEFT BLANK

MIAMI-DADE METROPOLITAN PLANNING ORGANIZATION
TRANSPORTATION IMPROVEMENT PROGRAM
PEOPLE'S TRANSPORTATION PLAN (PTP)

Commission District 1 **Barbara J. Jordan**

MPO Project No / Agency Project No	Facility/Project Name / From/Location To/Location	Bicycle Accom. / Length (miles)	Type of Work / Remarks	LRTP Ref	Project Cost ($000s)	Prior Years Funding ($000s)	Activity /Phase	Funding Source	Proposed Funding (in $000s) 2016 - 2017	2017 - 2018	2018 - 2019	2019 - 2020	2020 - 2021
PW000303	PTP Neighborhood Improvements												
303		0.0	(See NOTE 1 below)	5-5	$0	$7,980							
							Yearly Totals						
							5 Year TIP Total						$0

NOTE 1: *PTP NEIGHBORHOOD IMPROVEMENTS Provided each Commission District with funds for Neighborhood Improvements in the categories listed below and according to an allocation formula based on population, reported needs and County-maintained road lane miles. DTPW continues to coordinate the Neighborhood Improvement Projects with County Commissioners' Offices based on their remaining allocation. Improvement categories include: modifications of intersections; resurfacing of local and arterial roads; installation / repairs of guardrails; installation of school flashing signals, enhancement of greenways and bikeways, A.D.A. curb cuts / repairs, pavement markings, roadway lighting, traffic calming, traffic signals, and traffic sign replacement / repair. Such improvements also include replacement / repair of sidewalks, repair / installation of drainage and landscape beautification (including community image enhancements) related to the development, construction, operation or maintenance of roads and bridges in the County.*

NOTE 2: PE = Preliminary Engineering; CST = Construction; FS = Feasibility Study.

MIAMI-DADE METROPOLITAN PLANNING ORGANIZATION
TRANSPORTATION IMPROVEMENT PROGRAM
PEOPLE'S TRANSPORTATION PLAN (PTP)

Commission District 2 **Jean Monestime**

MPO Project No / Agency Project No	Facility/Project Name / From/Location	To/Location	Bicycle Accom. / Length (miles)	Type of Work / Remarks	LRTP Ref	Project Cost ($000s)	Prior Years Funding ($000s)	Activity /Phase	Funding Source	Proposed Funding (in $000s) 2016 - 2017	2017 - 2018	2018 - 2019	2019 - 2020	2020 - 2021
PW000304 a	NW 37 Ave		Wide Curb Lane	Widen to 5 lanes										
20040330	North River Dr	NW 79 St	2.7	Prior Years' Funding as follows: $1,390,000 for PE, $75,000 for CST.	6-10	**$18,993**	**$1,465**							
								PE	PTP	30	20	4	0	0
								CST	PTP	5,000	7,000	5,000	474	0
PW000305	PTP Neighborhood Improvements													
305			0.0	(See NOTE 1 below)	5-5	**$0**	**$6,140**							
PW000305 a	Right-of-Way			Right-of-Way										
000305a			0.0	R/W acquisition for construction projects	5-5	**$2,159**	**$1,663**							
								ROW	PTP	496	0	0	0	0
								Yearly Totals		**$5,526**	**$7,020**	**$5,004**	**$474**	**$0**
								5 Year TIP Total						***$18,024***

NOTE 1: *PTP NEIGHBORHOOD IMPROVEMENTS Provided each Commission District with funds for Neighborhood Improvements in the categories listed below and according to an allocation formula based on population, reported needs and County-maintained road lane miles. DTPW continues to coordinate the Neighborhood Improvement Projects with County Commissioners' Offices based on their remaining allocation. Improvement categories include: modifications of intersections; resurfacing of local and arterial roads; installation / repairs of guardrails; installation of school flashing signals, enhancement of greenways and bikeways, A.D.A. curb cuts / repairs, pavement markings, roadway lighting, traffic calming, traffic signals, and traffic sign replacement / repair. Such improvements also include replacement / repair of sidewalks, repair / installation of drainage and landscape beautification (including community image enhancements) related to the development, construction, operation or maintenance of roads and bridges in the County.*

NOTE 2: PE = Preliminary Engineering; CST = Construction; FS = Feasibility Study.

MIAMI-DADE METROPOLITAN PLANNING ORGANIZATION
TRANSPORTATION IMPROVEMENT PROGRAM
PEOPLE'S TRANSPORTATION PLAN (PTP)

Commission District 3 **Audrey M. Edmonson**

MPO Project No / Agency Project No	Facility/Project Name / From/Location	To/Location	Bicycle Accom. / Length (miles)	Type of Work / Remarks	LRTP Ref	Project Cost ($000s)	Prior Years Funding ($000s)	Activity /Phase	Funding Source	Proposed Funding (in $000s) 2016 - 2017	2017 - 2018	2018 - 2019	2019 - 2020	2020 - 2021
PW000306 a	NE 2 Avenue		Bike Lane	Street/Traffic Operational Improv.										
20040386	NE 20 Street	NE 36 Street	1.0	Prior Years' Funding as follows: $1,000 for PE, $1,614,000 for CST.	5-5	**$5,655**	**$1,615**							
								CST	PTP	2,040	2,000	0	0	0
PW000443	NE 2 Avenue		Bike Lane	Street/Traffic Operational Improv.										
443	NE 42 Street	NE 51 Street	0.6	Prior Years' Funding as follows: $3,000 for PE, $1,912,000 for CST.	5-5	**$4,525**	**$1,915**							
								CST	PTP	2,000	610	0	0	0
PW000445	NE 2 Avenue		Bike Lane	Street/Traffic Operational Improv.										
445	NE 69 Street	West Little River Canal	1.0	Prior Years' Funding as follows: $112,000 for PE, $2,122,000 for CST.	5-5	**$7,814**	**$2,234**							
								CST	PTP	4,000	1,580	0	0	0
PW000309	PTP Neighborhood Improvements													
309			0.0	(See NOTE 1 below)	5-5	**$0**	**$5,020**							

NOTE 1: *PTP NEIGHBORHOOD IMPROVEMENTS Provided each Commission District with funds for Neighborhood Improvements in the categories listed below and according to an allocation formula based on population, reported needs and County-maintained road lane miles. DTPW continues to coordinate the Neighborhood Improvement Projects with County Commissioners' Offices based on their remaining allocation. Improvement categories include: modifications of intersections; resurfacing of local and arterial roads; installation / repairs of guardrails; installation of school flashing signals, enhancement of greenways and bikeways, A.D.A. curb cuts / repairs, pavement markings, roadway lighting, traffic calming, traffic signals, and traffic sign replacement / repair. Such improvements also include replacement / repair of sidewalks, repair / installation of drainage and landscape beautification (including community image enhancements) related to the development, construction, operation or maintenance of roads and bridges in the County.*

NOTE 2: PE = Preliminary Engineering; CST = Construction; FS = Feasibility Study.

MIAMI-DADE METROPOLITAN PLANNING ORGANIZATION
TRANSPORTATION IMPROVEMENT PROGRAM
PEOPLE'S TRANSPORTATION PLAN (PTP)

Commission District 3 **Audrey M. Edmonson**

MPO Project No	Facility/Project Name		Bicycle Accom.	Type of Work		Project Cost ($000s)	Prior Years Funding ($000s)
Agency Project No	From/Location	To/Location	Length (miles)	Remarks	LRTP Ref		

Yearly Totals	$8,040	$4,190	$0	$0	$0
5 Year TIP Total					*$12,230*

NOTE 1: *PTP NEIGHBORHOOD IMPROVEMENTS Provided each Commission District with funds for Neighborhood Improvements in the categories listed below and according to an allocation formula based on population, reported needs and County-maintained road lane miles. DTPW continues to coordinate the Neighborhood Improvement Projects with County Commissioners' Offices based on their remaining allocation. Improvement categories include: modifications of intersections; resurfacing of local and arterial roads; installation / repairs of guardrails; installation of school flashing signals, enhancement of greenways and bikeways, A.D.A. curb cuts / repairs, pavement markings, roadway lighting, traffic calming, traffic signals, and traffic sign replacement / repair. Such improvements also include replacement / repair of sidewalks, repair / installation of drainage and landscape beautification (including community image enhancements) related to the development, construction, operation or maintenance of roads and bridges in the County.*

NOTE 2: PE = Preliminary Engineering; CST = Construction; FS = Feasibility Study.

MIAMI-DADE METROPOLITAN PLANNING ORGANIZATION
TRANSPORTATION IMPROVEMENT PROGRAM
PEOPLE'S TRANSPORTATION PLAN (PTP)

Commission District 4 **Sally A. Heyman**

MPO Project No / Agency Project No	Facility/Project Name / From/Location To/Location	Bicycle Accom. / Length (miles)	Type of Work / Remarks	LRTP Ref	Project Cost ($000s)	Prior Years Funding ($000s)	Activity /Phase	Funding Source	Proposed Funding (in $000s) 2016 - 2017	2017 - 2018	2018 - 2019	2019 - 2020	2020 - 2021
PW000310	PTP Neighborhood Improvements												
310		0.0	(See NOTE 1 below)	5-5	$0	$2,970							
							Yearly Totals						
							5 Year TIP Total						$0

NOTE 1: *PTP NEIGHBORHOOD IMPROVEMENTS Provided each Commission District with funds for Neighborhood Improvements in the categories listed below and according to an allocation formula based on population, reported needs and County-maintained road lane miles. DTPW continues to coordinate the Neighborhood Improvement Projects with County Commissioners' Offices based on their remaining allocation. Improvement categories include: modifications of intersections; resurfacing of local and arterial roads; installation / repairs of guardrails; installation of school flashing signals, enhancement of greenways and bikeways, A.D.A. curb cuts / repairs, pavement markings, roadway lighting, traffic calming, traffic signals, and traffic sign replacement / repair. Such improvements also include replacement / repair of sidewalks, repair / installation of drainage and landscape beautification (including community image enhancements) related to the development, construction, operation or maintenance of roads and bridges in the County.*

NOTE 2: PE = Preliminary Engineering; CST = Construction; FS = Feasibility Study.

MIAMI-DADE METROPOLITAN PLANNING ORGANIZATION
TRANSPORTATION IMPROVEMENT PROGRAM
PEOPLE'S TRANSPORTATION PLAN (PTP)

Commission District 5 **Bruno A. Barreiro**

MPO Project No / Agency Project No	Facility/Project Name / From/Location To/Location	Bicycle Accom. / Length (miles)	Type of Work / Remarks	LRTP Ref	Project Cost ($000s)	Prior Years Funding ($000s)	Activity /Phase	Funding Source	Proposed Funding (in $000s) 2016 - 2017	2017 - 2018	2018 - 2019	2019 - 2020	2020 - 2021
PW000311	PTP Neighborhood Improvements												
311		0.0	(See NOTE 1 below)	5-5	$0	$2,880							
								Yearly Totals					
								5 Year TIP Total					$0

NOTE 1: *PTP NEIGHBORHOOD IMPROVEMENTS Provided each Commission District with funds for Neighborhood Improvements in the categories listed below and according to an allocation formula based on population, reported needs and County-maintained road lane miles. DTPW continues to coordinate the Neighborhood Improvement Projects with County Commissioners' Offices based on their remaining allocation. Improvement categories include: modifications of intersections; resurfacing of local and arterial roads; installation / repairs of guardrails; installation of school flashing signals, enhancement of greenways and bikeways, A.D.A. curb cuts / repairs, pavement markings, roadway lighting, traffic calming, traffic signals, and traffic sign replacement / repair. Such improvements also include replacement / repair of sidewalks, repair / installation of drainage and landscape beautification (including community image enhancements) related to the development, construction, operation or maintenance of roads and bridges in the County.*

NOTE 2: PE = Preliminary Engineering; CST = Construction; FS = Feasibility Study.

MIAMI-DADE METROPOLITAN PLANNING ORGANIZATION
TRANSPORTATION IMPROVEMENT PROGRAM
PEOPLE'S TRANSPORTATION PLAN (PTP)

Commission District 6 **Rebeca Sosa**

MPO Project No / Agency Project No	Facility/Project Name / From/Location To/Location	Bicycle Accom. / Length (miles)	Type of Work / Remarks	LRTP Ref	Project Cost ($000s)	Prior Years Funding ($000s)	Activity /Phase	Funding Source	Proposed Funding (in $000s) 2016 - 2017	2017 - 2018	2018 - 2019	2019 - 2020	2020 - 2021
PW000314	PTP Neighborhood Improvements												
314		0.0	(See NOTE 1 below)	5-5	$0	$5,840							
							Yearly Totals						
							5 Year TIP Total						$0

NOTE 1: *PTP NEIGHBORHOOD IMPROVEMENTS Provided each Commission District with funds for Neighborhood Improvements in the categories listed below and according to an allocation formula based on population, reported needs and County-maintained road lane miles. DTPW continues to coordinate the Neighborhood Improvement Projects with County Commissioners' Offices based on their remaining allocation. Improvement categories include: modifications of intersections; resurfacing of local and arterial roads; installation / repairs of guardrails; installation of school flashing signals, enhancement of greenways and bikeways, A.D.A. curb cuts / repairs, pavement markings, roadway lighting, traffic calming, traffic signals, and traffic sign replacement / repair. Such improvements also include replacement / repair of sidewalks, repair / installation of drainage and landscape beautification (including community image enhancements) related to the development, construction, operation or maintenance of roads and bridges in the County.*

NOTE 2: PE = Preliminary Engineering; CST = Construction; FS = Feasibility Study.

MIAMI-DADE METROPOLITAN PLANNING ORGANIZATION
TRANSPORTATION IMPROVEMENT PROGRAM
PEOPLE'S TRANSPORTATION PLAN (PTP)

Commission District 7 **Xavier L. Suarez**

MPO Project No / Agency Project No	Facility/Project Name / From/Location	To/Location	Bicycle Accom. / Length (miles)	Type of Work / Remarks	LRTP Ref	Project Cost ($000s)	Prior Years Funding ($000s)	Activity /Phase	Funding Source	Proposed Funding (in $000s) 2016 - 2017	2017 - 2018	2018 - 2019	2019 - 2020	2020 - 2021
PW000315 a	South Bayshore Drive		Bike Lane	Roadway Improvements, Drainage										
20040370	Darwin Street	Mercy Way	1.4	Prior Years' Funding as follows: $514,000 for PE. Joint Participation Agreement with City of Miami for PE. CST funding in RIF 2. Additional funding by WASD.	5-5	**$8,368**	**$514**							
PW000315 b	SW 27 Ave		Bike Lane	Widen to 3 lanes										
20040337	US-1	Bayshore Dr	1.0	Prior Years' Funding as follows: $1,227,000 for PE, $6,845,000 for CST. Additional funding in RIF 2.	6-14	**$8,112**	**$8,072**							
PW000319	PTP Neighborhood Improvements													
319			0.0	(See NOTE 1 below)	5-5	**$0**	**$10,580**							
									Yearly Totals					
									5 Year TIP Total					*$0*

NOTE 1: *PTP NEIGHBORHOOD IMPROVEMENTS Provided each Commission District with funds for Neighborhood Improvements in the categories listed below and according to an allocation formula based on population, reported needs and County-maintained road lane miles. DTPW continues to coordinate the Neighborhood Improvement Projects with County Commissioners' Offices based on their remaining allocation. Improvement categories include: modifications of intersections; resurfacing of local and arterial roads; installation / repairs of guardrails; installation of school flashing signals, enhancement of greenways and bikeways, A.D.A. curb cuts / repairs, pavement markings, roadway lighting, traffic calming, traffic signals, and traffic sign replacement / repair. Such improvements also include replacement / repair of sidewalks, repair / installation of drainage and landscape beautification (including community image enhancements) related to the development, construction, operation or maintenance of roads and bridges in the County.*

NOTE 2: PE = Preliminary Engineering; CST = Construction; FS = Feasibility Study.

MIAMI-DADE METROPOLITAN PLANNING ORGANIZATION
TRANSPORTATION IMPROVEMENT PROGRAM
PEOPLE'S TRANSPORTATION PLAN (PTP)

Commission District 8 **Daniella Levine Cava**

MPO Project No / Agency Project No	Facility/Project Name / From/Location	To/Location	Bicycle Accom. / Length (miles)	Type of Work / Remarks	LRTP Ref	Project Cost ($000s)	Prior Years Funding ($000s)	Activity /Phase	Funding Source	Proposed Funding (in $000s) 2016 - 2017	2017 - 2018	2018 - 2019	2019 - 2020	2020 - 2021
PW20040343	SW 137 Ave		Bike Lane	Completion as two (2) continuous lanes										
20040343	US-1	SW 200 St	3.0	Prior Years' Funding as follows: $2,898,000 for PE.	6-14	**$16,942**	**$2,898**							
								PE	PTP	150	50	10	0	0
								CST	PTP	200	6,000	6,000	1,634	0
PW20040344	SW 137 Ave		Bike Lane	Widen to 4 lanes										
20040344	SR-821 (HEFT)	US-1	1.7	Prior Years' Funding as follows: $941,000 for PE, $5,000 for CST.	6-14	**$7,707**	**$946**							
								PE	PTP	30	10	0	0	0
								CST	PTP	2,000	3,721	1,000	0	0
PW20040342	SW 312 St (Campbell)			Widen to 5 lanes										
20040342	SW 187 Ave	SW 177 Ave	1.0	Prior Years' Funding as follows: $11,000 for PE.	6-14	**$5,734**	**$11**							
								CST	PTP	2,280	2,000	1,443	0	0
PW000442	Caribbean Blvd		Bike Lane	Widen to 3 lanes										
442	Coral Sea Rd	SW 87 Ave	1.8	Prior Years' Funding as follows: $602,000 for PE, $8,121,000 for CST. Joint Participation Agreement with Town of Cutler Bay.	6-10	**$12,802**	**$8,723**							
								PE	PTP	400	0	0	0	0
								CST	PTP	3,000	679	0	0	0

NOTE 1: *PTP NEIGHBORHOOD IMPROVEMENTS Provided each Commission District with funds for Neighborhood Improvements in the categories listed below and according to an allocation formula based on population, reported needs and County-maintained road lane miles. DTPW continues to coordinate the Neighborhood Improvement Projects with County Commissioners' Offices based on their remaining allocation. Improvement categories include: modifications of intersections; resurfacing of local and arterial roads; installation / repairs of guardrails; installation of school flashing signals, enhancement of greenways and bikeways, A.D.A. curb cuts / repairs, pavement markings, roadway lighting, traffic calming, traffic signals, and traffic sign replacement / repair. Such improvements also include replacement / repair of sidewalks, repair / installation of drainage and landscape beautification (including community image enhancements) related to the development, construction, operation or maintenance of roads and bridges in the County.*

NOTE 2: PE = Preliminary Engineering; CST = Construction; FS = Feasibility Study.

MIAMI-DADE METROPOLITAN PLANNING ORGANIZATION
TRANSPORTATION IMPROVEMENT PROGRAM
PEOPLE'S TRANSPORTATION PLAN (PTP)

Commission District 8 **Daniella Levine Cava**

MPO Project No / Agency Project No	Facility/Project Name / From/Location	To/Location	Bicycle Accom. / Length (miles)	Type of Work / Remarks	LRTP Ref	Project Cost ($000s)	Prior Years Funding ($000s)	Activity /Phase	Funding Source	Proposed Funding (in $000s) 2016 - 2017	2017 - 2018	2018 - 2019	2019 - 2020	2020 - 2021
PW000441	Old Cutler Road		Other	Curb & Gutter, Traffic Operational Improv.										
441	SW 97 Avenue	SW 87 Avenue	1.0	Prior Years' Funding as follows: $450,000 for PE, $6,796,000 for CST. Joint Participation Agreement with Town of Cutler Bay. Construction completed.	5-5	$7,246	$7,246							
PW000320	PTP Neighborhood Improvements													
320			0.0	(See NOTE 1 below)	5-5	$0	$12,050							
PW000320 a	Right-of-Way			Right-of-Way										
000320a			0.0	R/W acquisition for construction projects	5-5	$10,892	$8,228							
								ROW	PTP	2,000	664	0	0	0
								Yearly Totals		$10,060	$13,124	$8,453	$1,634	$0
								5 Year TIP Total						*$33,271*

NOTE 1: *PTP NEIGHBORHOOD IMPROVEMENTS Provided each Commission District with funds for Neighborhood Improvements in the categories listed below and according to an allocation formula based on population, reported needs and County-maintained road lane miles. DTPW continues to coordinate the Neighborhood Improvement Projects with County Commissioners' Offices based on their remaining allocation. Improvement categories include: modifications of intersections; resurfacing of local and arterial roads; installation / repairs of guardrails; installation of school flashing signals, enhancement of greenways and bikeways, A.D.A. curb cuts / repairs, pavement markings, roadway lighting, traffic calming, traffic signals, and traffic sign replacement / repair. Such improvements also include replacement / repair of sidewalks, repair / installation of drainage and landscape beautification (including community image enhancements) related to the development, construction, operation or maintenance of roads and bridges in the County.*

NOTE 2: PE = Preliminary Engineering; CST = Construction; FS = Feasibility Study.

MIAMI-DADE METROPOLITAN PLANNING ORGANIZATION
TRANSPORTATION IMPROVEMENT PROGRAM
PEOPLE'S TRANSPORTATION PLAN (PTP)

Commission District 9 **Dennis C. Moss**

MPO Project No / Agency Project No	Facility/Project Name / From/Location	To/Location	Bicycle Accom. / Length (miles)	Type of Work / Remarks	LRTP Ref	Project Cost ($000s)	Prior Years Funding ($000s)	Activity /Phase	Funding Source	Proposed Funding (in $000s) 2016 - 2017	2017 - 2018	2018 - 2019	2019 - 2020	2020 - 2021
PW20040372	SW 157 Ave		Wide Curb Lane	New 4 lane road										
20040372	SW 184 St (Eureka)	SW 152 St (Coral Reef)	2.0	Prior Years' Funding as follows: $922,000 for PE, $10,008 for CST.	6-14	**$10,930**	**$10,930**							
PW20040349	SW 176 Street		Bike Lane	Curb & Gutter, Traffic Operational Improv.										
20040349	US-1	SW 107 Avenue	1.0	Prior Years' Funding as follows: $566,000 for PE, $4,544,000 for CST.	5-5	**$5,110**	**$5,110**							
PW20040348	SW 216 Street		Bike Lane	Curb & Gutter, Traffic Operational Improv.										
20040348	HEFT	SW 127 Avenue	2.0	Prior Years' Funding as follows: $1,745,000 for PE, $549,000 for CST. Additional funding in RIF 6.	5-5	**$12,034**	**$2,294**	PE	PTP	30	20	10	0	0
								CST	PTP	3,600	5,000	1,000	0	0
PW20040350	SW 264 Street		Bike Lane	Curb & Gutter, Traffic Operational Improv.										
20040350	US-1	SW 137 Avenue	0.8	Prior Years' Funding as follows: $838,000 for PE, $3,750,000 for CST.	5-5	**$5,526**	**$4,588**	PE	PTP	5	0	0	0	0
								CST	PTP	933	0	0	0	0

NOTE 1: *PTP NEIGHBORHOOD IMPROVEMENTS Provided each Commission District with funds for Neighborhood Improvements in the categories listed below and according to an allocation formula based on population, reported needs and County-maintained road lane miles. DTPW continues to coordinate the Neighborhood Improvement Projects with County Commissioners' Offices based on their remaining allocation. Improvement categories include: modifications of intersections; resurfacing of local and arterial roads; installation / repairs of guardrails; installation of school flashing signals, enhancement of greenways and bikeways, A.D.A. curb cuts / repairs, pavement markings, roadway lighting, traffic calming, traffic signals, and traffic sign replacement / repair. Such improvements also include replacement / repair of sidewalks, repair / installation of drainage and landscape beautification (including community image enhancements) related to the development, construction, operation or maintenance of roads and bridges in the County.*

NOTE 2: PE = Preliminary Engineering; CST = Construction; FS = Feasibility Study.

MIAMI-DADE METROPOLITAN PLANNING ORGANIZATION
TRANSPORTATION IMPROVEMENT PROGRAM
PEOPLE'S TRANSPORTATION PLAN (PTP)

Commission District 9 **Dennis C. Moss**

MPO Project No / Agency Project No	Facility/Project Name / From/Location To/Location	Bicycle Accom. / Length (miles)	Type of Work / Remarks	LRTP Ref	Project Cost ($000s)	Prior Years Funding ($000s)	Activity /Phase	Funding Source	Proposed Funding (in $000s) 2016 - 2017	2017 - 2018	2018 - 2019	2019 - 2020	2020 - 2021
PW000322	PTP Neighborhood Improvements												
322		0.0	(See NOTE 1 below)	5-5	$0	$8,230							

MPO Project No / Agency Project No	Facility/Project Name / From/Location To/Location	Bicycle Accom. / Length (miles)	Type of Work / Remarks	LRTP Ref	Project Cost ($000s)	Prior Years Funding ($000s)	Activity /Phase	Funding Source	Proposed Funding (in $000s) 2016 - 2017	2017 - 2018	2018 - 2019	2019 - 2020	2020 - 2021
PW000322 a	Right-of-Way		Right-of-Way										
000322a		0.0	R/W acquisition for construction projects	5-5	$8,718	$7,273							
							ROW	PTP	1,445	0	0	0	0
							Yearly Totals		$6,013	$5,020	$1,010	$0	$0
							5 Year TIP Total						$12,043

NOTE 1: *PTP NEIGHBORHOOD IMPROVEMENTS Provided each Commission District with funds for Neighborhood Improvements in the categories listed below and according to an allocation formula based on population, reported needs and County-maintained road lane miles. DTPW continues to coordinate the Neighborhood Improvement Projects with County Commissioners' Offices based on their remaining allocation. Improvement categories include: modifications of intersections; resurfacing of local and arterial roads; installation / repairs of guardrails; installation of school flashing signals, enhancement of greenways and bikeways, A.D.A. curb cuts / repairs, pavement markings, roadway lighting, traffic calming, traffic signals, and traffic sign replacement / repair. Such improvements also include replacement / repair of sidewalks, repair / installation of drainage and landscape beautification (including community image enhancements) related to the development, construction, operation or maintenance of roads and bridges in the County.*

NOTE 2: PE = Preliminary Engineering; CST = Construction; FS = Feasibility Study.

MIAMI-DADE METROPOLITAN PLANNING ORGANIZATION
TRANSPORTATION IMPROVEMENT PROGRAM
PEOPLE'S TRANSPORTATION PLAN (PTP)

Commission District 10 **Javier D. Souto**

MPO Project No / Agency Project No	Facility/Project Name / From/Location To/Location	Bicycle Accom. / Length (miles)	Type of Work / Remarks	LRTP Ref	Project Cost ($000s)	Prior Years Funding ($000s)	Activity /Phase	Funding Source	Proposed Funding (in $000s) 2016 - 2017	2017 - 2018	2018 - 2019	2019 - 2020	2020 - 2021
PW000323	PTP Neighborhood Improvements												
323		0.0	(See NOTE 1 below)	5-5	$0	$8,360							
							Yearly Totals						
							5 Year TIP Total						$0

NOTE 1: *PTP NEIGHBORHOOD IMPROVEMENTS Provided each Commission District with funds for Neighborhood Improvements in the categories listed below and according to an allocation formula based on population, reported needs and County-maintained road lane miles. DTPW continues to coordinate the Neighborhood Improvement Projects with County Commissioners' Offices based on their remaining allocation. Improvement categories include: modifications of intersections; resurfacing of local and arterial roads; installation / repairs of guardrails; installation of school flashing signals, enhancement of greenways and bikeways, A.D.A. curb cuts / repairs, pavement markings, roadway lighting, traffic calming, traffic signals, and traffic sign replacement / repair. Such improvements also include replacement / repair of sidewalks, repair / installation of drainage and landscape beautification (including community image enhancements) related to the development, construction, operation or maintenance of roads and bridges in the County.*

NOTE 2: PE = Preliminary Engineering; CST = Construction; FS = Feasibility Study.

MIAMI-DADE METROPOLITAN PLANNING ORGANIZATION
TRANSPORTATION IMPROVEMENT PROGRAM
PEOPLE'S TRANSPORTATION PLAN (PTP)

Commission District 11 **Juan C. Zapata**

MPO Project No / Agency Project No	Facility/Project Name / From/Location To/Location	Bicycle Accom. / Length (miles)	Type of Work / Remarks	LRTP Ref	Project Cost ($000s)	Prior Years Funding ($000s)	Activity /Phase	Funding Source	Proposed Funding (in $000s) 2016 - 2017	2017 - 2018	2018 - 2019	2019 - 2020	2020 - 2021
PW000325	PTP Neighborhood Improvements												
325		0.0	(See NOTE 1 below)	5-5	$0	$7,790							
							Yearly Totals						
							5 Year TIP Total						$0

NOTE 1: *PTP NEIGHBORHOOD IMPROVEMENTS Provided each Commission District with funds for Neighborhood Improvements in the categories listed below and according to an allocation formula based on population, reported needs and County-maintained road lane miles. DTPW continues to coordinate the Neighborhood Improvement Projects with County Commissioners' Offices based on their remaining allocation. Improvement categories include: modifications of intersections; resurfacing of local and arterial roads; installation / repairs of guardrails; installation of school flashing signals, enhancement of greenways and bikeways, A.D.A. curb cuts / repairs, pavement markings, roadway lighting, traffic calming, traffic signals, and traffic sign replacement / repair. Such improvements also include replacement / repair of sidewalks, repair / installation of drainage and landscape beautification (including community image enhancements) related to the development, construction, operation or maintenance of roads and bridges in the County.*

NOTE 2: PE = Preliminary Engineering; CST = Construction; FS = Feasibility Study.

MIAMI-DADE METROPOLITAN PLANNING ORGANIZATION
TRANSPORTATION IMPROVEMENT PROGRAM
PEOPLE'S TRANSPORTATION PLAN (PTP)

Commission District 12 **Jose "Pepe" Diaz**

MPO Project No / Agency Project No	Facility/Project Name / From/Location	To/Location	Bicycle Accom. / Length (miles)	Type of Work / Remarks	LRTP Ref	Project Cost ($000s)	Prior Years Funding ($000s)	Activity /Phase	Funding Source	Proposed Funding (in $000s) 2016 - 2017	2017 - 2018	2018 - 2019	2019 - 2020	2020 - 2021
PW20040355	NW 74 St			New 6 lanes										
20040355	SR-821 (HEFT)	SR-826 (Palmetto)	3.5	Prior Years' Funding as follows: $2,969,000 for PE, $38,525,000 for CST. Reimb. from FDOT for 4 to 6 lanes.	6-10	**$45,504**	**$41,494**							
								PE	PTP	10	0	0	0	0
								CST	PTP	4,000	0	0	0	0
PW000327	PTP Neighborhood Improvements													
327			0.0	(See NOTE 1 below)	5-5	**$0**	**$9,460**							
								Yearly Totals		$4,010	$0	$0	$0	$0
								5 Year TIP Total						*$4,010*

NOTE 1: *PTP NEIGHBORHOOD IMPROVEMENTS Provided each Commission District with funds for Neighborhood Improvements in the categories listed below and according to an allocation formula based on population, reported needs and County-maintained road lane miles. DTPW continues to coordinate the Neighborhood Improvement Projects with County Commissioners' Offices based on their remaining allocation. Improvement categories include: modifications of intersections; resurfacing of local and arterial roads; installation / repairs of guardrails; installation of school flashing signals, enhancement of greenways and bikeways, A.D.A. curb cuts / repairs, pavement markings, roadway lighting, traffic calming, traffic signals, and traffic sign replacement / repair. Such improvements also include replacement / repair of sidewalks, repair / installation of drainage and landscape beautification (including community image enhancements) related to the development, construction, operation or maintenance of roads and bridges in the County.*

NOTE 2: PE = Preliminary Engineering; CST = Construction; FS = Feasibility Study.

MIAMI-DADE METROPOLITAN PLANNING ORGANIZATION
TRANSPORTATION IMPROVEMENT PROGRAM
PEOPLE'S TRANSPORTATION PLAN (PTP)

Commission District 13 **Esteban Bovo Jr.**

MPO Project No / Agency Project No	Facility/Project Name / From/Location	To/Location	Bicycle Accom. / Length (miles)	Type of Work / Remarks	LRTP Ref	Project Cost ($000s)	Prior Years Funding ($000s)	Activity /Phase	Funding Source	Proposed Funding (in $000s) 2016 - 2017	2017 - 2018	2018 - 2019	2019 - 2020	2020 - 2021
PW20040390	NW 87 Ave		Bike Lane	Widen to 4 lanes										
20040390	NW 154 St	NW 186 St	2.0	Prior Years' Funding as follows: $1,209,000 for PE, $12,041,000 for CST.	6-10	**$13,450**	**$13,250**							
								CST	PTP	200	0	0	0	0

MPO Project No / Agency Project No	Facility/Project Name / From/Location	To/Location	Bicycle Accom. / Length (miles)	Type of Work / Remarks	LRTP Ref	Project Cost ($000s)	Prior Years Funding ($000s)	Activity /Phase	Funding Source	Proposed Funding (in $000s) 2016 - 2017	2017 - 2018	2018 - 2019	2019 - 2020	2020 - 2021
PW000329	PTP Neighborhood Improvements													
329			0.0	(See NOTE 1 below)	5-5	**$0**	**$4,130**							

	2016 - 2017	2017 - 2018	2018 - 2019	2019 - 2020	2020 - 2021
Yearly Totals	$200	$0	$0	$0	$0
5 Year TIP Total					*$200*

NOTE 1: *PTP NEIGHBORHOOD IMPROVEMENTS Provided each Commission District with funds for Neighborhood Improvements in the categories listed below and according to an allocation formula based on population, reported needs and County-maintained road lane miles. DTPW continues to coordinate the Neighborhood Improvement Projects with County Commissioners' Offices based on their remaining allocation. Improvement categories include: modifications of intersections; resurfacing of local and arterial roads; installation / repairs of guardrails; installation of school flashing signals, enhancement of greenways and bikeways, A.D.A. curb cuts / repairs, pavement markings, roadway lighting, traffic calming, traffic signals, and traffic sign replacement / repair. Such improvements also include replacement / repair of sidewalks, repair / installation of drainage and landscape beautification (including community image enhancements) related to the development, construction, operation or maintenance of roads and bridges in the County.*

NOTE 2: PE = Preliminary Engineering; CST = Construction; FS = Feasibility Study.

Major Highway and Road Improvements (Countywide)

MPO Project No / Agency Project No	Facility/Project Name / From/Location To/Location	Bicycle Accom. / Length (miles)	Type of Work / Remarks	LRTP Ref	Project Cost ($000s)	Prior Years Funding ($000s)	Activity /Phase	Funding Source	Proposed Funding (in $000s) 2016 - 2017	2017 - 2018	2018 - 2019	2019 - 2020	2020 - 2021
PW000330	Advanced Traffic Mngmnt. System (A.T.M.S.)		ATMS to provide improved traffic flow										
330		0.0	Includes new Traffic Control Center. Prior Years' Funding as follows: $25,000 for PE, $38,344,000 for CST.	5-5	**$49,025**	**$38,369**							
							CST	PTP	10,656	0	0	0	0
PW000332	Grade Separations		Grade Separations at Various Locations										
332	Grade Separations at Various Locations	0.0	PD&E Study	NA	**$182**	**$182**							
PW000333	Reversible Flow Lanes		Variable reverse flow lanes										
333	at major thoroughfares	0.0	Additional corridors may be considered in the future provided funding becomes available.	NA	**$660**	**$660**							
								Yearly Totals	$10,656	$0	$0	$0	$0
								5 Year TIP Total					*$10,656*

NOTE 1: *PTP NEIGHBORHOOD IMPROVEMENTS Provided each Commission District with funds for Neighborhood Improvements in the categories listed below and according to an allocation formula based on population, reported needs and County-maintained road lane miles. DTPW continues to coordinate the Neighborhood Improvement Projects with County Commissioners' Offices based on their remaining allocation. Improvement categories include: modifications of intersections; resurfacing of local and arterial roads; installation / repairs of guardrails; installation of school flashing signals, enhancement of greenways and bikeways, A.D.A. curb cuts / repairs, pavement markings, roadway lighting, traffic calming, traffic signals, and traffic sign replacement / repair. Such improvements also include replacement / repair of sidewalks, repair / installation of drainage and landscape beautification (including community image enhancements) related to the development, construction, operation or maintenance of roads and bridges in the County.*

NOTE 2: PE = Preliminary Engineering; CST = Construction; FS = Feasibility Study.

Neighborhood Improvements (Countywide)

MPO Project No / Agency Project No	Facility/Project Name / From/Location To/Location	Bicycle Accom. / Length (miles)	Type of Work / Remarks	LRTP Ref	Project Cost ($000s)	Prior Years Funding ($000s)	Activity /Phase	Funding Source	Proposed Funding (in $000s) 2016 - 2017	2017 - 2018	2018 - 2019	2019 - 2020	2020 - 2021
PW000440	School Flashing Signals												
440		0.0	Program amended to include dynamic speed feedback signs as added safety feature to promote awareness of speeds around schools.	5-5	**$14,800**	**$13,520**	CST	PTP	1,280	0	0	0	0
PW000335 D	Illuminated Signs		Illuminated signs										
000335D		0.0	Completed	5-5	**$5,759**	**$5,759**							
PW000337	Arterial Roadway Improvements		Resurfacing, sidewalks and drainage on arterial roads										
337		0.0		5-5	**$1,332**	**$832**	CST	PTP	500	0	0	0	0
PW000338	Street Light Retrofits		Safety retrofiting of existing street										
338	Various locations	0.0	Lighting to meet new safety standards	5-5	**$5,910**	**$5,910**							

NOTE 1: *PTP NEIGHBORHOOD IMPROVEMENTS Provided each Commission District with funds for Neighborhood Improvements in the categories listed below and according to an allocation formula based on population, reported needs and County-maintained road lane miles. DTPW continues to coordinate the Neighborhood Improvement Projects with County Commissioners' Offices based on their remaining allocation. Improvement categories include: modifications of intersections; resurfacing of local and arterial roads; installation / repairs of guardrails; installation of school flashing signals, enhancement of greenways and bikeways, A.D.A. curb cuts / repairs, pavement markings, roadway lighting, traffic calming, traffic signals, and traffic sign replacement / repair. Such improvements also include replacement / repair of sidewalks, repair / installation of drainage and landscape beautification (including community image enhancements) related to the development, construction, operation or maintenance of roads and bridges in the County.*

NOTE 2: PE = Preliminary Engineering; CST = Construction; FS = Feasibility Study.

Neighborhood Improvements (Countywide)

MPO Project No	Facility/Project Name		Bicycle Accom.	Type of Work		Project Cost ($000s)	Prior Years Funding ($000s)
Agency Project No	From/Location	To/Location	Length (miles)	Remarks	LRTP Ref		

Yearly Totals	$1,780	$0	$0	$0	$0
5 Year TIP Total					*$1,780*

TOTAL COST - ALL PROJECTS

Yearly Totals	Proposed Funding (in $000s)				
	2016 - 2017	2017 - 2018	2018 - 2019	2019 - 2020	2020 - 2021
	$46,285	$29,354	$14,467	$2,108	$0
5 Year TIP Total					*$92,214*

NOTE 1: *PTP NEIGHBORHOOD IMPROVEMENTS Provided each Commission District with funds for Neighborhood Improvements in the categories listed below and according to an allocation formula based on population, reported needs and County-maintained road lane miles. DTPW continues to coordinate the Neighborhood Improvement Projects with County Commissioners' Offices based on their remaining allocation. Improvement categories include: modifications of intersections; resurfacing of local and arterial roads; installation / repairs of guardrails; installation of school flashing signals, enhancement of greenways and bikeways, A.D.A. curb cuts / repairs, pavement markings, roadway lighting, traffic calming, traffic signals, and traffic sign replacement / repair. Such improvements also include replacement / repair of sidewalks, repair / installation of drainage and landscape beautification (including community image enhancements) related to the development, construction, operation or maintenance of roads and bridges in the County.*

NOTE 2: PE = Preliminary Engineering; CST = Construction; FS = Feasibility Study.

THIS PAGE INTENTIONALLY LEFT BLANK

TRANSPORTATION IMPROVEMENT PROGRAM (TIP)

PART TWO: 5-YEAR PROJECT LISTING

Private Sector Improvements

THIS PAGE INTENTIONALLY LEFT BLANK

Fiscal Years 2016/2017 - 2020/2021 Transportation Improvement Program

PRIVATE SECTOR IMPROVEMENTS

Miami-Dade County Department of Transportation and Public Works

Miami-Dade County Department of Transportation and Public Works is in charge of the Private Sector Improvements Program which addresses road improvement commitments to be made by private developers during the regional and local development approval process.

The improvements listed are necessary to help mitigate traffic impacts of specific large development projects such as Developments of Regional Impact (DRI) and other zoning requests reviewed by the Miami-Dade County Development Impact Committee (DIC) and approved by the Community Zoning Appeals Board (CZAB) or the Board of County Commissioners (BCC). These road improvement commitments are contained in County Commission zoning resolutions and/or documents proffered by development interests to the Commission. In some cases, especially DRI development orders, sketch drawings of the improvements are attached to these legal documents. The last column of the table in this section contains either the Commission Resolution Number or the official record book/page number associated with each improvement.

Unlike other parts of the TIP, the construction of improvements in this section are normally not linked to specific dates, but instead, are usually dependent upon the construction schedule of a specific development project, which can vary considerably according to the market and other conditions.

This section addresses road improvement commitments to be made by private developers as part of the land development process.

THIS PAGE INTENTIONALLY LEFT BLANK

MIAMI-DADE METROPOLITAN PLANNING ORGANIZATION
TRANSPORTATION IMPROVEMENT PROGRAM
IMPROVEMENTS BY PRIVATE SECTOR

Construction in Lieu of Road Impact Fee District 4

MPO Project No / Agency Project No	Facility/Project Name / From /Location	To /Location	Length (miles)	Type of Work / Remarks	LRTP Ref	Project Cost ($000s)	Prior Years Funding ($000s)	Constr. Year	Compl (Y/N)	Zoning Applicant Name / Zoning Application No.	Commission Res. or Covenant Ord. Pg. #
PS0000014	NW 122 Avenue		1.0	New construction: 2 lanes	NA	**$2,500**			N	Steven D. Robinson (Beacon Lakes DRI)	Z-11-02
14	NW 25 Street	NW 41 Street									

MIAMI-DADE METROPOLITAN PLANNING ORGANIZATION
TRANSPORTATION IMPROVEMENT PROGRAM
IMPROVEMENTS BY PRIVATE SECTOR

Construction in Lieu of Road Impact Fee District 5

MPO Project No / Agency Project No	Facility/Project Name / From /Location	To /Location	Length (miles)	Type of Work / Remarks	LRTP Ref	Project Cost ($000s)	Prior Years Funding ($000s)	Constr. Year	Compl (Y/N)	Zoning Applicant Name / Zoning Application No.	Commission Res. or Covenant Ord. Pg. #
PS0000017	SW 137 Avenue		1.0	Widening: to 6 lanes	NA	**$100**			N	Gunhild Milner, et al	OR Book 19518. pg. 1218
17	Sunset Drive	Kendall Drive		Prior to issuance of first C.O.						Kendall Town Center	

MIAMI-DADE METROPOLITAN PLANNING ORGANIZATION
TRANSPORTATION IMPROVEMENT PROGRAM
IMPROVEMENTS BY PRIVATE SECTOR

Subdivision Improvements

MPO Project No / Agency Project No	Facility/Project Name / From /Location	To /Location	Length (miles)	Type of Work / Remarks	LRTP Ref	Project Cost ($000s)	Prior Years Funding ($000s)	Constr. Year	Compl (Y/N)	Zoning Applicant Name / Zoning Application No.	Commission Res. or Covenant Ord. Pg. #
PS0000110	NW 25 Street (South side)		0.5	2 lanes of 4 lanes divided	NA				N	Beacon Lake Phase 2	PB 165 Page 80
110	NW 127 Avenue	NW 132 Place									
PS0000117 A	Kendall Dr/SW 88 St.		0.3	Widening to 6 lanes	NA				N	Kendall Commons	PB 166 Pg 73
0000117A	SW 167 Avenue	SW 162 Avenue									
PS0000120	NW 66 Street		0.5	Full Improvement	NA				N	Landmark at Doral	
120	NW 102 Avenue	NW 107 Avenue		Pending Final Plat approval						T-22078	
PS0000121	NW 102 Avenue (West side)		0.3	2 lanes and 1/2 of turn lane	NA				N	Landmark at Doral	
121	NW 62 Street	NW 67 Street		Pending Final Plat approval						T-22078	
PS0000303	SW 280 Street		1.0	Modification of existing improvements	NA				N	Mandarin Square	
303	SW 142 Avenue	SW 152 Avenue		Pending Final Plat approval						T-22106	
PS0000304	SW 167 Avenue		0.1	2 lanes of 4 lanes divided	NA				Y	Century Townhomes at Bird Road	
304	SW 42 Street	SW 43 Street		Pending Final Plat approval						T-21761	

MIAMI-DADE METROPOLITAN PLANNING ORGANIZATION
TRANSPORTATION IMPROVEMENT PROGRAM
IMPROVEMENTS BY PRIVATE SECTOR

Subdivision Improvements

MPO Project No / Agency Project No	Facility/Project Name / From /Location	To /Location	Length (miles)	Type of Work / Remarks	LRTP Ref	Project Cost ($000s)	Prior Years Funding ($000s)	Constr. Year	Compl (Y/N)	Zoning Applicant Name / Zoning Application No.	Commission Res. or Covenant Ord. Pg. #
PS0000313	SW 232 Street (South side)		0.5	1/2 of R4.4 (R4.4 four lane divided)	NA				N	MC Estates Subdivision	PB 167 Page 34
313	SW 112 Avenue	SW 107 Avenue									
PS0000313 A	SW 107 Avenue/SW 107 Court		0.3	R4.4 (R4.4: 4 lane divided)	NA				N	MC Estates Subdivision	PB 167 Page 34
0000313A	SW 232 Street	SW 236 Street									
PS0000320	SW 192 Avenue		0.2	2 lanes	NA	**$262**			N	Countryside Estates	PB 167 Page 66
320	SW 316 Street	SW 318 Street									

TRANSPORTATION IMPROVEMENT PROGRAM (TIP)

PART TWO: 5-YEAR PROJECT LISTING
Airport Development

THIS PAGE INTENTIONALLY LEFT BLANK

Fiscal Years 2016/2017 - 2020/2021 Transportation Improvement Program

AVIATION ON-SITE IMPROVEMENTS

Miami-Dade County Aviation Department

The Miami-Dade County Transportation Improvement Program includes capital improvements for the Aviation Department for the continued development of Miami International Airport and the General Aviation Administration Airports (GAA - OPF, TMB, X51 & TNT). The funding for this program is primarily from revenue generated by the Aviation Department and from Federal and State grants. Major projects at Miami-Dade County's airports include phases of the following:

		Dollars in Millions (Funded)
MIA - Terminal Wide Lighting Protection System	$	24.00
MIA - Cc E & E Satellite Improvement	$	385.00
MIA - Terminal D-F Façade Improvements	$	25.00
MIA - Perimeter Road Bridge Replacement	$	22.00
MIA - MIA Cc E - H Ticket Counter Improvements	$	10.00
MIA - Cc H Gates Internationalization (H15 & H17) Phase 1	$	33.80
MIA - New Central Terminal H through F Planning Phase	$	12.00
MIA - Upgrade Terminal PLBs & 400 Hz Pre-Conditioned Air	$	24.60
MIA - South Terminal Apron and Utilities Modification and Expansion	$	48.00
MIA - Cc F Apron & Utilities	$	15.00
MIA - Cc H Apron & Utilities	$	15.00
MIA - Cc G Apron & Utilities	$	15.00
MIA - Taxiway T & S Rehabilitation	$	36.00
MIA - Terminal E through F Connector	$	10.00
MIA - Terminal Wide Reroofing, Drains & Scuppers	$	60.00
MIA - Central Base Apron and Utilities Modification and Expansion	$	40.00
MIA - Taxi Lot Replacement	$	7.70
GAA - X51 Security Projects	$	1.50
GAA - X51 Runway 18/36 Connectors Rehabilitation	$	1.70
GAA - X51 Runway 18/36 Rehabilitation	$	0.75
GAA - OPF Rehab Apron Pavement	$	1.86
GAA - OPF Internal Perimeter Road System	$	4.00
GAA - OPF Engine Run-Up Pad	$	2.80
GAA - TNT Power Distribution & Airfield Line Feeder	$	0.50
GAA - TMB Internal Perimeter Road System	$	4.00
GAA - TMB Taxiway D Rehabilitation	$	2.00
GAA - TMB Taxiway D Connector Rehabilitation	$	3.70
TOTAL:	**$**	**805.91**

NOTE: Planning Studies, Refurbishment, Environmental Clean Up, Water & Sewer, Roofing, Communications and Telecommunications Equipment, Fire Alarm and Life Safety Upgrades thought not Transportation Improvements, are however Capital Improvements.

THIS PAGE INTENTIONALLY LEFT BLANK

MIAMI-DADE METROPOLITAN PLANNING ORGANIZATION

TRANSPORTATION IMPROVEMENT PROGRAM

AVIATION DEVELOPMENT

(All Projects are at Miami International Airport - MIA and General Aviation Airports)

MPO Project No	Facility/Project Name	Type of Work	LRTP Ref	Project Cost ($000s)	Prior Years Funding ($000s)	Construction Year	FDOT Work Program Number	Federal Aid Number
Agency Project No	Detailed Project Description							
	Status	Remarks/Comments						

AP4311305	MIAMI EXECUTIVE AIRPORT TAXIWAY D CONNECTOR REHABILITATION	AVIATION PRESERVATION PROJECT		**$3,760**	**$0**			
4311305								

Activity /Phase	Funding Source	Proposed Funding (in $000s) 2016 - 2017	2017 - 2018	2018 - 2019	2019 - 2020	2020 - 2021
CAP	DPTO	1,880	0	0	0	0
CAP	LF	470	0	0	0	0

AP4366121	TNT POWER DISTRIBUTION & AIRFIELD LINE FEEDER	Capacity Enhancement	C-6	**$500**	**$0**	2018		
4366121								

Planning	Reprogramming funds from 431127-2 and 431130-3	Activity /Phase	Funding Source	Proposed Funding (in $000s) 2016 - 2017	2017 - 2018	2018 - 2019	2019 - 2020	2020 - 2021
		CST	DPTO	0	205	0	0	0
		CST	LF	0	500	0	0	0

AP4385411	MIA TERMINAL E TO F LIFE SAFETY	Life Safety Upgrades	C-6	**$6,500**	**$3,125**	2016		
4385411	Updgrade life safety equipment to existing Terminal from Cc E to F in order to comply with life safety standards including terminal Life safety gaps.							

Project approved at MPO	Activity /Phase	Funding Source	Proposed Funding (in $000s) 2016 - 2017	2017 - 2018	2018 - 2019	2019 - 2020	2020 - 2021

MIAMI-DADE METROPOLITAN PLANNING ORGANIZATION

TRANSPORTATION IMPROVEMENT PROGRAM

AVIATION DEVELOPMENT

(All Projects are at Miami International Airport - MIA and General Aviation Airports)

MPO Project No	Facility/Project Name	Type of Work	LRTP Ref	Project Cost ($000s)	Prior Years Funding ($000s)	Construction Year	FDOT Work Program Number	Federal Aid Number
Agency Project No	Detailed Project Description							
	Status	Remarks/Comments						

AP4386141	OPA LOCKA EXECUTIVE AIRPORT ENGINE RUN UP PAD	AVIATION PRESERVATION PROJECT		**$1,750**	**$0**			
4386141								

Activity /Phase	Funding Source	Proposed Funding (in $000s) 2016 - 2017	2017 - 2018	2018 - 2019	2019 - 2020	2020 - 2021
CAP	DPTO	400	0	0	0	0
CAP	LF	350	0	0	0	0
CAP	SED	1,000	0	0	0	0

AP4386161	MIAMI INT'L AIRPORT CONCOURSE D TO E FACADE	AVIATION PRESERVATION PROJECT		**$15,644**	**$0**			
4386161								

Activity /Phase	Funding Source	Proposed Funding (in $000s) 2016 - 2017	2017 - 2018	2018 - 2019	2019 - 2020	2020 - 2021
CAP	DDR	0	597	975	0	0
CAP	DPTO	0	3,500	0	0	2,750
CAP	LF	0	4,097	975	0	2,750

AP4386181	MIAMI INT'L AIRPORT TERMINAL E THRU F CONNECTOR	AVIATION PRESERVATION PROJECT		**$15,080**	**$0**			
4386181								

Activity /Phase	Funding Source	Proposed Funding (in $000s) 2016 - 2017	2017 - 2018	2018 - 2019	2019 - 2020	2020 - 2021
CAP	DPTO	0	0	7,540	0	0
CAP	LF	0	0	7,540	0	0

MIAMI-DADE METROPOLITAN PLANNING ORGANIZATION

TRANSPORTATION IMPROVEMENT PROGRAM

AVIATION DEVELOPMENT

(All Projects are at Miami International Airport - MIA and General Aviation Airports)

MPO Project No	Facility/Project Name	Type of Work	LRTP Ref	Project Cost ($000s)	Prior Years Funding ($000s)	Construction Year	FDOT Work Program Number	Federal Aid Number
Agency Project No	Detailed Project Description							
	Status	Remarks/Comments						

AP4386191	MIAMI INT'L AIRPORT CONCOURSE E TO H TICKET COUNTER IMPROVEMENTS	AVIATION PRESERVATION PROJECT	C-6	**$10,000**	**$0**			
4386191	Refurbish ticket counters to meet standards and code compliance							

Activity /Phase	Funding Source	Proposed Funding (in $000s) 2016 - 2017	2017 - 2018	2018 - 2019	2019 - 2020	2020 - 2021
CAP	DPTO	0	0	5,000	0	0
CAP	LF	0	0	5,000	0	0

AP4388061	MIAMI OPA LOCKA EXECUTIVE AIRPORT BLAST FENCE	AVIATION CAPACITY PROJECT		**$4,032**	**$0**			
4388061								

Activity /Phase	Funding Source	Proposed Funding (in $000s) 2016 - 2017	2017 - 2018	2018 - 2019	2019 - 2020	2020 - 2021
CAP	DDR	0	0	0	0	210
CAP	LF	0	0	0	0	42

AP4388071	MIAMI OPA LOCKA EXECUTIVE APT US CUSTOMS & BORDER PATROL FIS FACILITY	AVIATION CAPACITY PROJECT		**$9,600**	**$0**			
4388071								

Activity /Phase	Funding Source	Proposed Funding (in $000s) 2016 - 2017	2017 - 2018	2018 - 2019	2019 - 2020	2020 - 2021
CAP	DPTO	0	0	0	0	500
CAP	LF	0	0	0	0	100

MIAMI-DADE METROPOLITAN PLANNING ORGANIZATION

TRANSPORTATION IMPROVEMENT PROGRAM

AVIATION DEVELOPMENT

(All Projects are at Miami International Airport - MIA and General Aviation Airports)

MPO Project No	Facility/Project Name	Type of Work	LRTP Ref	Project Cost ($000s)	Prior Years Funding ($000s)	Construction Year	FDOT Work Program Number	Federal Aid Number
Agency Project No	Detailed Project Description							
	Status	Remarks/Comments						

AP4388081	MIAMI OPA LOCKA EXECUTIVE APT UPGRADE 9R/27L TO NON-PRECISION RUNWAY	AVIATION SAFETY PROJECT		**$5,760**	**$0**			
4388081								

Activity /Phase	Funding Source	Proposed Funding (in $000s) 2016 - 2017	2017 - 2018	2018 - 2019	2019 - 2020	2020 - 2021
CAP	DPTO	0	0	0	0	300
CAP	LF	0	0	0	0	60

AP4388091	MIAMI OPA LOCKA EXECUTIVE APT NEW PARALLEL TAXIWAY	AVIATION SAFETY PROJECT		**$5,840**	**$0**			
4388091								

Activity /Phase	Funding Source	Proposed Funding (in $000s) 2016 - 2017	2017 - 2018	2018 - 2019	2019 - 2020	2020 - 2021
CAP	DPTO	0	0	0	0	700
CAP	LF	0	0	0	0	140

AP4388101	MIAMI HOMESTEAD GENERAL X51 WIDEN BLDG 6 PARKING LOT - ROADWAY ACCESS	AVIATION CAPACITY PROJECT		**$900**	**$0**			
4388101								

Activity /Phase	Funding Source	Proposed Funding (in $000s) 2016 - 2017	2017 - 2018	2018 - 2019	2019 - 2020	2020 - 2021
CAP	DPTO	0	0	0	0	750
CAP	LF	0	0	0	0	150

MIAMI-DADE METROPOLITAN PLANNING ORGANIZATION

TRANSPORTATION IMPROVEMENT PROGRAM

AVIATION DEVELOPMENT

(All Projects are at Miami International Airport - MIA and General Aviation Airports)

MPO Project No	Facility/Project Name	Type of Work	LRTP Ref	Project Cost ($000s)	Prior Years Funding ($000s)	Construction Year	FDOT Work Program Number	Federal Aid Number
Agency Project No	Detailed Project Description							
	Status	Remarks/Comments						

AP4388111	MIAMI HOMESTEAD GENERAL X51 PAVE SW 280TH STREET	AVIATION REVENUE/OPERATIONAL		**$180**	**$0**			
4388111								

Activity /Phase	Funding Source	Proposed Funding (in $000s) 2016 - 2017	2017 - 2018	2018 - 2019	2019 - 2020	2020 - 2021
CAP	DPTO	0	0	0	0	150
CAP	LF	0	0	0	0	30

AP4388121	MIAMI EXECUTIVE AIRPORT FIRE STATION ADDITION	AVIATION SAFETY PROJECT		**$180**	**$0**			
4388121								

Activity /Phase	Funding Source	Proposed Funding (in $000s) 2016 - 2017	2017 - 2018	2018 - 2019	2019 - 2020	2020 - 2021
CAP	DPTO	0	0	0	0	150
CAP	LF	0	0	0	0	30

AP4388131	MIAMI INT'L APT NW BLDG 871 THROUGH 896 APRON & DRAINAGE IMPROVEMENTS	AVIATION PRESERVATION PROJECT		**$1,000**	**$0**			
4388131								

Activity /Phase	Funding Source	Proposed Funding (in $000s) 2016 - 2017	2017 - 2018	2018 - 2019	2019 - 2020	2020 - 2021
CAP	DDR	0	0	0	0	500
CAP	LF	0	0	0	0	500

MIAMI-DADE METROPOLITAN PLANNING ORGANIZATION

TRANSPORTATION IMPROVEMENT PROGRAM

AVIATION DEVELOPMENT

(All Projects are at Miami International Airport - MIA and General Aviation Airports)

MPO Project No	Facility/Project Name	Type of Work	LRTP Ref	Project Cost ($000s)	Prior Years Funding ($000s)	Construction Year	FDOT Work Program Number	Federal Aid Number
Agency Project No	Detailed Project Description							
	Status	Remarks/Comments						

AP4388141	MIAMI INT'L AIRPORT SATELLITE E PAVEMENT REHABILITATION	AVIATION PRESERVATION PROJECT		**$2,000**	**$0**			
4388141								

Activity /Phase	Funding Source	Proposed Funding (in $000s) 2016 - 2017	2017 - 2018	2018 - 2019	2019 - 2020	2020 - 2021
CAP	DPTO	0	0	0	0	1,000
CAP	LF	0	0	0	0	1,000

AP4388151	MIAMI INT'L AIRPORT RELAMPING AIRFIELD LIGHTS WITH LED	AVIATION CAPACITY PROJECT		**$1,000**	**$0**			
4388151								

Activity /Phase	Funding Source	Proposed Funding (in $000s) 2016 - 2017	2017 - 2018	2018 - 2019	2019 - 2020	2020 - 2021
CAP	DPTO	0	0	0	0	500
CAP	LF	0	0	0	0	500

AP4388161	MIAMI INT'L FIRE PROTECTION UPGRADE OF SECURITY CCTV/COMMUNICATION RMS	AVIATION SECURITY PROJECT		**$1,000**	**$0**			
4388161								

Activity /Phase	Funding Source	Proposed Funding (in $000s) 2016 - 2017	2017 - 2018	2018 - 2019	2019 - 2020	2020 - 2021
CAP	DDR	0	0	0	0	500
CAP	LF	0	0	0	0	500

MIAMI-DADE METROPOLITAN PLANNING ORGANIZATION

TRANSPORTATION IMPROVEMENT PROGRAM

AVIATION DEVELOPMENT

(All Projects are at Miami International Airport - MIA and General Aviation Airports)

MPO Project No	Facility/Project Name	Type of Work	LRTP Ref	Project Cost ($000s)	Prior Years Funding ($000s)	Construction Year	FDOT Work Program Number	Federal Aid Number
Agency Project No	Detailed Project Description							
	Status	Remarks/Comments						

AP4388181	MIAMI INT'L APT CLOSURE OF PERIMETER ROAD ALONG FUEL FARM	AVIATION CAPACITY PROJECT		**$1,106**	**$0**			
4388181								

Activity /Phase	Funding Source	Proposed Funding (in $000s) 2016 - 2017	2017 - 2018	2018 - 2019	2019 - 2020	2020 - 2021
CAP	DDR	0	0	0	0	72
CAP	DPTO	0	0	0	0	481
CAP	LF	0	0	0	0	553

AP4388191	MIAMI INT'L AIRPORT TAXI MANAGEMENT SYSTEM	AVIATION CAPACITY PROJECT		**$1,000**	**$0**			
4388191								

Activity /Phase	Funding Source	Proposed Funding (in $000s) 2016 - 2017	2017 - 2018	2018 - 2019	2019 - 2020	2020 - 2021
CAP	DPTO	0	0	0	0	500
CAP	LF	0	0	0	0	500

AP4388201	MIAMI INT'L AIRPORT LOWER CC E INT'L/DOMESTIC BUS STATION RENOVATION	AVIATION PRESERVATION PROJECT		**$1,000**	**$0**			
4388201								

Activity /Phase	Funding Source	Proposed Funding (in $000s) 2016 - 2017	2017 - 2018	2018 - 2019	2019 - 2020	2020 - 2021
CAP	DDR	0	0	0	0	500
CAP	LF	0	0	0	0	500

MIAMI-DADE METROPOLITAN PLANNING ORGANIZATION

TRANSPORTATION IMPROVEMENT PROGRAM

AVIATION DEVELOPMENT

(All Projects are at Miami International Airport - MIA and General Aviation Airports)

MPO Project No	Facility/Project Name	Type of Work	LRTP Ref	Project Cost ($000s)	Prior Years Funding ($000s)	Construction Year	FDOT Work Program Number	Federal Aid Number
Agency Project No	Detailed Project Description							
	Status	Remarks/Comments						

AP4388211	MIAMI INT'L AIRPORT & GA ENVIRONMENTAL COMPLIANCE	AVIATION CAPACITY PROJECT		**$1,000**	**$0**			
4388211								

Activity /Phase	Funding Source	Proposed Funding (in $000s) 2016 - 2017	2017 - 2018	2018 - 2019	2019 - 2020	2020 - 2021
CAP	DDR	0	0	0	0	500
CAP	LF	0	0	0	0	500

API111B	Homestead General Aviation Airport Security Project	Security Enhancements (EDS)	C-6	**$1,529**	**$765**		427756 1	
I111B	X-51 (Homestead General) security project involving access control and surveillance.							

Planning	UPIN# PFL0007655	Activity /Phase	Funding Source	Proposed Funding (in $000s) 2016 - 2017	2017 - 2018	2018 - 2019	2019 - 2020	2020 - 2021
		PLN	FDOT	0	0	459	0	0
		PLN	LF	0	0	459	0	0

APK001J	Aviation Planning Study PDE	Environmental Study	C-6	**$1,500**	**$750**		429271 2	
K001J	Preparation of Project Development and Environmental Study on Perimeter Road							

Planning	PD E Study	Activity /Phase	Funding Source	Proposed Funding (in $000s) 2016 - 2017	2017 - 2018	2018 - 2019	2019 - 2020	2020 - 2021

MIAMI-DADE METROPOLITAN PLANNING ORGANIZATION

TRANSPORTATION IMPROVEMENT PROGRAM

AVIATION DEVELOPMENT

(All Projects are at Miami International Airport - MIA and General Aviation Airports)

MPO Project No	Facility/Project Name	Type of Work	LRTP Ref	Project Cost ($000s)	Prior Years Funding ($000s)	Construction Year	FDOT Work Program Number	Federal Aid Number
Agency Project No	Detailed Project Description							
	Status	Remarks/Comments						

APK027A	Homestead General Aviation Airport Runway 18/36 Connectors Rehabilitation	Runway: Rehab Runway	C-6	**$1,754**	**$0**		4292671	
K027A	This project will provide pavement milling and P-401 overlay on runway 18/36 and connectors at Homestead General Aviation . The milling should be to a depth of 1 inch and strengthening with 2.5 inch of P-401 asphalt for flexible pavement on Runway 18/36 at the airport.							
	Planning	UPIN#: PFL0007657 Unfunded Portions of the Project Costs may be requested to FAA participation during the gaming cycle and will fund the local share of						

Activity /Phase	Funding Source	Proposed Funding (in $000s) 2016 - 2017	2017 - 2018	2018 - 2019	2019 - 2020	2020 - 2021
PLN	FDOT	277	0	0	0	0
PLN	LFF	277	0	0	0	0

APK036A	OPF Rehab Apron Pavement	Apron: Construct Apron (Standards)	C-6	**$3,000**	**$1,970**		422317 2	
K036A	This project will replace the underlying base and the severely cracked and weathered PCC apron slabs in the area of Bldg. 101, 102, and 103 at Opa-locka Executive Airport. To meet standards.							
	Construction	UPIN#: PFL0003270						

Activity /Phase	Funding Source	Proposed Funding (in $000s) 2016 - 2017	2017 - 2018	2018 - 2019	2019 - 2020	2020 - 2021

APK152A	MIA Cc H Headhouse Gates H15 and H15A Modification Phase 1	Terminal Development: Modify Terminal Building	C-6	**$33,800**	**$7,428**		423290 2	
K152A	Modify Gate H15 and H15A for a fully operationa A380 aircraft. The Scope of this project may be expanded . The Department approved only Phase 1 of this project. New project number is T012A. Total project cost $72.9M							
	Planning	Unfunded portions of the project costs may be requested to FAA participation and local share that exceeds grants funds						

Activity /Phase	Funding Source	Proposed Funding (in $000s) 2016 - 2017	2017 - 2018	2018 - 2019	2019 - 2020	2020 - 2021
PLN	FDOT	0	1,950	4,001	0	2,500
PLN	LFF	0	1,950	4,001	0	2,500

MIAMI-DADE METROPOLITAN PLANNING ORGANIZATION

TRANSPORTATION IMPROVEMENT PROGRAM

AVIATION DEVELOPMENT

(All Projects are at Miami International Airport - MIA and General Aviation Airports)

MPO Project No	Facility/Project Name	Type of Work	LRTP Ref	Project Cost ($000s)	Prior Years Funding ($000s)	Construction Year	FDOT Work Program Number	Federal Aid Number
Agency Project No	Detailed Project Description							
	Status	Remarks/Comments						

APN055A	X51 Runway 18/36 Pavement Rehabilitation	Rehabilitate	C-6	**$754**	**$0**		431127-1	
N055A	This project will provide pavement milling and P-401 overlay on runway 18/36 at Homestead GA Airport. The milling should be to a depth of 1 inch and strengthening with 2.5 inch of P-401 asphalt for the flexible pavement on runway.							
	Planning	UPIN# PFL0007657 Unfunded Portions of the Project Costs may be requested to FAA participation during the gaming cycle and will fund the local share of						

Activity /Phase	Funding Source	Proposed Funding (in $000s) 2016 - 2017	2017 - 2018	2018 - 2019	2019 - 2020	2020 - 2021
PLN	FDOT	377	0	0	0	0
PLN	LFF	377	0	0	0	0

APP246A	MIA Upgrade Terminal PLBs to 400 Hz Pre Conditioned Air	Improve Terminal Building (Standards)	C-6	**$24,600**	**$3,747**		429272 1	
P246A	This project provides Passenger Loading Bridge (PLB) mounted 400 Hz Pre-Conditioned Air (PCA) and 90 KVa Point of Use (POU) 400 Hz ground power (GP) conversion units to accommodate the new emerging B747 & 747-8 aircraft.							
	Planning	Unfunded Portions of the Project Costs may be requested to FAA and the local share of any costs that exceed grant funds						

Activity /Phase	Funding Source	Proposed Funding (in $000s) 2016 - 2017	2017 - 2018	2018 - 2019	2019 - 2020	2020 - 2021
PLN	DPTO	0	1,000	0	0	0
PLN	LFF	0	1,000	0	0	0

APP250A	MIA Airport Operations and Communications Center AOCC	Security Enhancements (EDS)	C-6	**$10,000**	**$5,520**		436692-1	
P250A	Consolidation and the Terminal Building integration of all security, command and control functions for managing emergencies at the Terminal Building							
	Planning	Unfunded portion of the project will be funded by local funds						

Activity /Phase	Funding Source	Proposed Funding (in $000s) 2016 - 2017	2017 - 2018	2018 - 2019	2019 - 2020	2020 - 2021
PLN	FDOT	0	0	0	0	0
PLN	LFF	0	0	0	0	0

MIAMI-DADE METROPOLITAN PLANNING ORGANIZATION

TRANSPORTATION IMPROVEMENT PROGRAM

AVIATION DEVELOPMENT

(All Projects are at Miami International Airport - MIA and General Aviation Airports)

MPO Project No	Facility/Project Name	Type of Work	LRTP Ref	Project Cost ($000s)	Prior Years Funding ($000s)	Construction Year	FDOT Work Program Number	Federal Aid Number
Agency Project No	Detailed Project Description							
	Status	Remarks/Comments						

APP253A	MIA Central Base Apron and Utilities Modification and Expansion	Rehabilitate Taxiway	C-6	**$207,000**	**$1,675**		431229 2	
P253A	This project is brokwn down into Phase IA Culverting of 10A Canal;Phase IB Apron Pavement Modification and Expansion; Phase IC -Apron Pavemenrt Modification and Expansion and Phase II Apron pavement Modification/Demolition of MDAD Facilities							
	Planning	Preapplication submitted to FAA for design development services First phase of this project range from 2015 2018 and Phase 2 2025						

Activity /Phase	Funding Source	Proposed Funding (in $000s) 2016 - 2017	2017 - 2018	2018 - 2019	2019 - 2020	2020 - 2021
PLN	FDOT DDR	0	0	0	6,500	2,500
PLN	LFF	0	0	0	6,500	2,500

APP267A	MIA Wayfinding and Signage Master Plan Implementation	Improve Airport Miscellaneous Improvements	C-6	**$6,600**	**$3,315**		420435 1	
P267A	The project involves the implementation of the Wayfinding & Signage Master Plan related to the rebranding of the terminals as North, Central & South. Implementation of Central Boulevard Signage							
	Construction	Unfunded portion of the project will be funded by local share						

Activity /Phase	Funding Source	Proposed Funding (in $000s) 2016 - 2017	2017 - 2018	2018 - 2019	2019 - 2020	2020 - 2021

APPFL0009079	Kendall Tamiami Executive Airport Taxiway D Connector Rehabilitation	Extend Taxiway (Standards)	C-6	**$3,760**	**$0**		431130 2	
PFL0009079	Rehabilitation of Taxiway D connector.							
		Unfunded portion will be funded by local share						

Activity /Phase	Funding Source	Proposed Funding (in $000s) 2016 - 2017	2017 - 2018	2018 - 2019	2019 - 2020	2020 - 2021
PLN	FDOT	1,880	0	0	0	0
PLN	LFF	1,880	0	0	0	0

MIAMI-DADE METROPOLITAN PLANNING ORGANIZATION

TRANSPORTATION IMPROVEMENT PROGRAM

AVIATION DEVELOPMENT

(All Projects are at Miami International Airport - MIA and General Aviation Airports)

MPO Project No	Facility/Project Name	Type of Work	LRTP Ref	Project Cost ($000s)	Prior Years Funding ($000s)	Construction Year	FDOT Work Program Number	Federal Aid Number
Agency Project No	Detailed Project Description							
	Status	Remarks/Comments						

APT021A	MIA Cc D A380 Modifications	Gates Modifications	C-6	**$5,000**	**$2,500**		423290 3	
T021A	Modification to gate to provide a fully operational A380 gate for airlines services. Includes a new hight PLB serving upper deck, single PLB serving the lower main deck, additional electrical poer and pre-conditioned air necessary for large aircraft.							

Construction		Activity /Phase	Funding Source	Proposed Funding (in $000s) 2016 - 2017	2017 - 2018	2018 - 2019	2019 - 2020	2020 - 2021
		PLN	FDOT	0	0	0	0	0
		PLN	LFF	0	0	0	0	0

APT025A	MIA Terminal Wide Lightning Protection System	Improvement project	C-6	**$24,000**	**$0**		433371 1	
T025A	Lightning protection system for concourses E thru H which will be tie with the existing LPS in Terminal Building. Lightning rods and cables will be placed on the roof of the terminal building.							

Planning	Unfunded Portions of the Project Costs may be requested by applying to FAA and any costs that exceed grant funds by local share	Activity /Phase	Funding Source	Proposed Funding (in $000s) 2016 - 2017	2017 - 2018	2018 - 2019	2019 - 2020	2020 - 2021
		PLN	FDOT DDR	0	2,925	0	0	0
		PLN	LF	0	2,925	0	0	0

APT042A	MIA South Central Terminal BHS Bldg		C-6	**$12,328**			439203-1	
T042A								

		Activity /Phase	Funding Source	Proposed Funding (in $000s) 2016 - 2017	2017 - 2018	2018 - 2019	2019 - 2020	2020 - 2021
		PLN	FDOT	0	6,164	0	0	0
		PLN	LF	0	6,164	0	0	0

MIAMI-DADE METROPOLITAN PLANNING ORGANIZATION

TRANSPORTATION IMPROVEMENT PROGRAM

AVIATION DEVELOPMENT

(All Projects are at Miami International Airport - MIA and General Aviation Airports)

MPO Project No	Facility/Project Name	Type of Work	LRTP Ref	Project Cost ($000s)	Prior Years Funding ($000s)	Construction Year	FDOT Work Program Number	Federal Aid Number
Agency Project No	Detailed Project Description							
	Status	Remarks/Comments						

APV005A	MIA South Terminal Apron and Utilities Modification and Expansion	Capacity Expansion	C-6	**$48,000**	**$0**		436693-1	
V005A	Expand the aircraft apron of rigid concrete pavement and flexible asphalt pavement to provide additional hardstand positions							

Planning		Activity /Phase	Funding Source	Proposed Funding (in $000s) 2016 - 2017	2017 - 2018	2018 - 2019	2019 - 2020	2020 - 2021
		PLN	FDOT DS	400	0	0	5,500	2,500
		PLN	LF	400	0	0	5,500	2,500

APV006A	MIA Taxi Lot Replacement	Relocation	C-6	**$7,700**	**$0**		436694-1-94	
V006A	Planned expansion in the North Terminal will require the relocation of the existing taxi lot to a new location. This location may be temporary or a permanent location. The Department is looking into it.							

Planning	Unfunded cost will be funded thru local funding	Activity /Phase	Funding Source	Proposed Funding (in $000s) 2016 - 2017	2017 - 2018	2018 - 2019	2019 - 2020	2020 - 2021
		PLN	FDOT DS	1,000	0	0	161	500
		PLN	LFF	1,000	0	0	161	500

APV008A	Miami International Aiport Terminal E thru F Connector	Connector	C-6	**$10,000**	**$0**		438618-1	
V008A	Construct a new post-security passenger connector corridor between Terminal E and F to provide enhanced passenger circulation between the concourses							

planning	Unfunded costs will be funded by local share	Activity /Phase	Funding Source	Proposed Funding (in $000s) 2016 - 2017	2017 - 2018	2018 - 2019	2019 - 2020	2020 - 2021
		PLN	FDOT	0	0	7,540	0	0
		PLN	LFF	0	0	7,540	0	0

MIAMI-DADE METROPOLITAN PLANNING ORGANIZATION

TRANSPORTATION IMPROVEMENT PROGRAM

AVIATION DEVELOPMENT

(All Projects are at Miami International Airport - MIA and General Aviation Airports)

MPO Project No	Facility/Project Name	Type of Work	LRTP Ref	Project Cost ($000s)	Prior Years Funding ($000s)	Construction Year	FDOT Work Program Number	Federal Aid Number
Agency Project No	Detailed Project Description							
	Status	Remarks/Comments						

APV009A	Miami Executive Airport Taxiway D and Associated Connector D1 and D2	Rehabilitation	C-6	**$2,000**	**$0**		435379-1	
V009A	Mill, overlay and restrip Taxiway D and Associated Connectors D1 and D2.							
	Planning							

Activity /Phase	Funding Source	Proposed Funding (in $000s) 2016 - 2017	2017 - 2018	2018 - 2019	2019 - 2020	2020 - 2021
PLN	FDOT	0	0	1,000	0	0
PLN	LFF	0	0	1,000	0	0

APV010A	OPF Internal Perimeter Road System	Road improvements	C-6	**$4,000**	**$0**		436774 1	
V010A	The construction of a new road from North to West of the Opa-locka Executive Airport (OPF)							
	planning							

Activity /Phase	Funding Source	Proposed Funding (in $000s) 2016 - 2017	2017 - 2018	2018 - 2019	2019 - 2020	2020 - 2021
PLN	FDOT DDR	0	0	0	2,000	0
PLN	LFF	0	0	0	2,000	0

APV011A	MIA New Central Terminal H thru F	Expansion	C-6	**$2,000,000**	**$0**		436776 1	
V011A	This project will demolish Central Terminal and will build a new Central Terminal from F through H. It is recommended by the Master Plan.							
	Planning	Project is projected for New CIP once the Master Plan is accepted and adopted Unfunded costs will be planned accordingly						

Activity /Phase	Funding Source	Proposed Funding (in $000s) 2016 - 2017	2017 - 2018	2018 - 2019	2019 - 2020	2020 - 2021
PLN	FDOT DDR	0	0	0	1,000	0
PLN	LFF	0	0	0	1,000	0

MIAMI-DADE METROPOLITAN PLANNING ORGANIZATION

TRANSPORTATION IMPROVEMENT PROGRAM

AVIATION DEVELOPMENT

(All Projects are at Miami International Airport - MIA and General Aviation Airports)

MPO Project No	Facility/Project Name	Type of Work	LRTP Ref	Project Cost ($000s)	Prior Years Funding ($000s)	Construction Year	FDOT Work Program Number	Federal Aid Number
Agency Project No	Detailed Project Description							
	Status	Remarks/Comments						

APV012A	Miami Executive Airiport Internal Perimeter Road System	Road capacity	C-6	**$4,000**	**$0**		436778-1	
V012A	Construct a new road around the airport perimeter.							
	planning	Unfunded cost can be covered by FAA and local funds						

Activity /Phase	Funding Source	Proposed Funding (in $000s) 2016 - 2017	2017 - 2018	2018 - 2019	2019 - 2020	2020 - 2021
PLN	FDOT DDR	0	0	0	2,000	0
PLN	LFF	0	0	0	2,000	0

APV013A	Miami International Airport Concourse F Apron and Utilities	Apron expansion	C-6	**$150,000**	**$0**		436779 1	
V013A	Expand and new apron area and all utilities in Concouse F.							
	Planning	Project cost has not been completed						

Activity /Phase	Funding Source	Proposed Funding (in $000s) 2016 - 2017	2017 - 2018	2018 - 2019	2019 - 2020	2020 - 2021
PLN	FDOT	0	0	0	1,000	0
PLN	LFF	0	0	0	1,000	0

APV014A	Miami International Airport Concourse H Apron and Utilities	Apron Expansion	C-6	**$150,000**	**$0**		436786-1	
V014A	New apron expansion and new utilities in the Concourse H area							
	planning	Project cost is pending final estimate						

Activity /Phase	Funding Source	Proposed Funding (in $000s) 2016 - 2017	2017 - 2018	2018 - 2019	2019 - 2020	2020 - 2021
PLN	FDOT	0	0	0	1,000	0
PLN	LFF	0	0	0	1,000	0

MIAMI-DADE METROPOLITAN PLANNING ORGANIZATION

TRANSPORTATION IMPROVEMENT PROGRAM

AVIATION DEVELOPMENT

(All Projects are at Miami International Airport - MIA and General Aviation Airports)

MPO Project No	Facility/Project Name	Type of Work	LRTP Ref	Project Cost ($000s)	Prior Years Funding ($000s)	Construction Year	FDOT Work Program Number	Federal Aid Number
Agency Project No	Detailed Project Description							
	Status	Remarks/Comments						
APV015A	Miami International Airport Concourse G Apron and Utilities	Apron Expansion	C-6	**$150,000**	**$0**		436786-2	
V015A	Expand apron in concouse G and all utilities. Project is being study under the New Master Plan.							
	planning	This is preliminary cost estimate						

Activity /Phase	Funding Source	Proposed Funding (in $000s) 2016 - 2017	2017 - 2018	2018 - 2019	2019 - 2020	2020 - 2021
PLN	FDOT	0	0	0	1,000	0
PLN	LFF	0	0	0	1,000	0
Yearly Total		$11,968	$32,977	$53,030	$40,322	$33,918
5 Year TIP Total						*172,215*

TRANSPORTATION IMPROVEMENT PROGRAM (TIP)

PART TWO: 5-YEAR PROJECT LISTING
Multimodal Seaport Development

THIS PAGE INTENTIONALLY LEFT BLANK

Fiscal Years 2016/2017 - 2020/2021 Transportation Improvement Program

MULTIMODAL SEAPORT DEVELOPMENT

The Dante B. Fascell Port of Miami-Dade ("PortMiami")

Transportation Improvement Program Strategy

PortMiami (Port) is known as the Cruise Capital of the World with more than 4.9 million passengers annually. As a cargo gateway center, the Port handles more than 1,000,000 TEU's annually. The Port's Transportation Improvement Program (TIP) is comprised of a total of $258 million in funded projects over the next five years and reflects the Port's aggressive strategy of optimizing land use and enhancing throughput capacity to meet the demands of the cargo and cruise industries.
As part of the Capital Development Program, the Port is dedicated to meet and exceed industry demands by supporting the following Capital Improvement Projects:

- Cargo Container Yards Modernization
- Cruise Terminals Expansions
- Federal Inspection Station
- Additional Gantry Cranes

The Port continues to assertively seek grant funding from local, state and federal sources. This fiscal year's (FY16/17) TIP reflects support from the Florida Department of Transportation (FDOT) with $3.7 million for the procurement of cranes, cruise terminal expansion and other infrastructure projects. This agency and the Port's partners continue to be part of the established goals to support the program and accommodate growth.

PortMiami Accomplishments

Intermodal and Rail Reconnection

The Port recently completed its Intermodal and Rail Reconnection project. It included the rehabilitation of the rail bridge which connects PortMiami to the mainland, the construction of a rail intermodal yard, including working tracks, loading apron, and loading equipment to service the yard.

Miami Harbor Phase III Dredge

PortMiami recently completed its Deep Dredge program increasing the channel depth to minus 50'/52' feet along with the wharves strengthening in this area. The Port can handle larger ships thus is ready to accommodate the new generation of containerized cargo. We are Big Ship Ready!

Gantry Cranes

The Port now has six (6) Super Post Panamax Gantry cranes and needs four (4) more to effectively service simultaneously two (2) Post Panamax cargo vessels thus the port is buying four (4) more cranes.

Cargo Yard Modernization

PortMiami has invested tremendously to receive larger cargo vessels, by dredging the channel, purchasing new cranes and constructing a tunnel with direct access to the national highway system. In order to handle the increased volume of containers, the port must concentrate on the modernization of its cargo yards through the investment in rubber tired gantry (RTG). Electrification infrastructure and subsurface strengthening program.

Cargo Gates Modernization

The Port will participate with terminal operators to construct modern gate systems to alleviate trucker turn times and labor costs.

Cruise Terminal Expansion

Cruise terminal improvements are preparing the Port for larger cruise ships and continue to provide the most modern facilities for the convenience of the traveling public. These projects include upgrading and expanding existing terminals as well as new terminals.

Bulkheads

The Port is investing in construction technologies to extend the life of its bulkheads. To improve the cruise berths, the Port will implement corrosion protection and seafloor stabilization, while construction methods for the bulkheads along the cargo berths are still being analyzed. Additionally, the Port will be constructing new cruise berths for the next generation of cruise vessels.

Federal Inspection Station

The port, in its effort to modernize its cargo yards, will be relocating various security functions to one centralized Federal Inspection Station (FIS), thus freeing up land for additional cargo laydown space and providing for state of the art security on port.

MIAMI-DADE METROPOLITAN PLANNING ORGANIZATION
TRANSPORTATION IMPROVEMENT PROGRAM
MIAMI-DADE SEAPORT DEPARTMENT
(All Projects are located at the Seaport, unless otherwise noted)

MPO Project No	Facility/Project Name	Type of Work	LRTP Ref	Project Cost ($000s)	Prior Years Funding ($000s)	Construction Year	FDOT Work Program Number	PORTMIAMI
Agency Project No	Detailed Project Description							
	Status	Remarks/Comments						

SP2000000001	Port Miami Multi-modal Terminal	Cruise Terminal H Improvements	C-6	$13,050	$2,550	2017		
2000000001	Upgrade Terminal H for Bimini Services							
		Planning/Design						

Activity /Phase	Funding Source	Proposed Funding (in $000s) 2016 - 2017	2017 - 2018	2018 - 2019	2019 - 2020	2020 - 2021
CST	PORT	5,000	5,500	0	0	0

SP2000000060	Port Miami Multi-modal Terminal	New Cruise Terminals F & G Upgrades	C-6	$35,000	$7,000	2017		
2000000060	Design, construct, and upgrade cruise terminals for new cruise services to include but not limited to new berths and roadway.							
	Planning	FDOT-FM433631						

Activity /Phase	Funding Source	Proposed Funding (in $000s) 2016 - 2017	2017 - 2018	2018 - 2019	2019 - 2020	2020 - 2021
CST	PORT	28,000	0	0	0	0
CST	PORB	2,750	0	0	0	0

SP2000000061	Port Miami Multi-modal Terminal	Cruise Terminals D and E upgrades	C-6	$10,200	$9,200	2017	43336319401	
2000000061	Cruise Terminals upgrade to accommodate larger ships.							
	Construction	FDOT Participation with prior year funding						

Activity /Phase	Funding Source	Proposed Funding (in $000s) 2016 - 2017	2017 - 2018	2018 - 2019	2019 - 2020	2020 - 2021
CST	PORT	1,000	0	0	0	0

MIAMI-DADE METROPOLITAN PLANNING ORGANIZATION
TRANSPORTATION IMPROVEMENT PROGRAM
MIAMI-DADE SEAPORT DEPARTMENT
(All Projects are located at the Seaport, unless otherwise noted)

MPO Project No	Facility/Project Name	Type of Work	LRTP Ref	Project Cost ($000s)	Prior Years Funding ($000s)	Construction Year	FDOT Work Program Number	PORTMIAMI
Agency Project No	Detailed Project Description							
	Status	Remarks/Comments						

SP2000000131	Purchase of Cranes	Purchase of 4 cranes	C-6	$42,000	$400	2017	43112619402	
2000000131	Purchase four (4) additional Post Panamax Cranes for efficient handling of cargo.							
	Planning/Design	FDOT-FM4311261						

Activity /Phase	Funding Source	Proposed Funding (in $000s) 2016 - 2017	2017 - 2018	2018 - 2019	2019 - 2020	2020 - 2021
OTHER	PORT	18,626	4,000	1,600	0	0
OTHER	DL	1,374	0	0	0	0
OTHER	GMR	0	0	10,000	0	0
OTHER	DDR	0	6,000	0	0	0

SP4333631	PORT OF MIAMI CRUISE TERMINAL IMPROVEMENTS	SEAPORT CAPACITY PROJECT		$13,500	$8,000			
4333631								

Activity /Phase	Funding Source	Proposed Funding (in $000s) 2016 - 2017	2017 - 2018	2018 - 2019	2019 - 2020	2020 - 2021
CAP	LF	2,750	0	0	0	0
CAP	POED	0	0	0	0	0
CAP	PORT	2,750	0	0	0	0

MIAMI-DADE METROPOLITAN PLANNING ORGANIZATION
TRANSPORTATION IMPROVEMENT PROGRAM
MIAMI-DADE SEAPORT DEPARTMENT
(All Projects are located at the Seaport, unless otherwise noted)

MPO Project No	Facility/Project Name	Type of Work	LRTP Ref	Project Cost ($000s)	Prior Years Funding ($000s)	Construction Year	FDOT Work Program Number	PORTMIAMI
Agency Project No	Detailed Project Description							
	Status	Remarks/Comments						

SP4380291	PORT OF MIAMI PASSENGER BOARDING BRIDGES	SEAPORT CAPACITY PROJECT	C-6	$4,600	$0			
4380291								

Activity /Phase	Funding Source	Proposed Funding (in $000s) 2016 - 2017	2017 - 2018	2018 - 2019	2019 - 2020	2020 - 2021
CAP	LF	0	0	0	0	2,300
CAP	DPTO	0	0	0	0	2,300

SP4380311	IMPACT STUDY OF TRANSSHIPMENTS	PTO STUDIES		$320	$0			
4380311								

Activity /Phase	Funding Source	Proposed Funding (in $000s) 2016 - 2017	2017 - 2018	2018 - 2019	2019 - 2020	2020 - 2021
PDE	DIH	0	0	0	0	20
PDE	DS	0	0	0	0	300

MIAMI-DADE METROPOLITAN PLANNING ORGANIZATION
TRANSPORTATION IMPROVEMENT PROGRAM
MIAMI-DADE SEAPORT DEPARTMENT
(All Projects are located at the Seaport, unless otherwise noted)

MPO Project No	Facility/Project Name	Type of Work	LRTP Ref	Project Cost ($000s)	Prior Years Funding ($000s)	Construction Year	FDOT Work Program Number	PORTMIAMI
Agency Project No	Detailed Project Description							
	Status	Remarks/Comments						

SP6410330	Facility Moves MSRC	Facility Moves	C-6	$9,000	$0	2020		
6410330	The movement of customer warehouses or other facilities as determined.							
	Planning							

Activity /Phase	Funding Source	Proposed Funding (in $000s) 2016 - 2017	2017 - 2018	2018 - 2019	2019 - 2020	2020 - 2021
CST	PORT	0	0	0	9,000	0

SP6410510	Cruise Terminal H	Terminal H-Mechanical Upgrades	C-6	$1,022	$522	2018		
6410510	To Update terminal facility including but not limited to, fire equipment, chiller replacement and other upgrades to meet industry demand.							
	Under Construction							

Activity /Phase	Funding Source	Proposed Funding (in $000s) 2016 - 2017	2017 - 2018	2018 - 2019	2019 - 2020	2020 - 2021
CST	PORT	0	500	0	0	0

SP641540	Federal Inspection Facility	Federal Inspection Facility	C-6	$6,700	$400	2017		
641540	Build a new facility to accommodate all federal inspection operations on port.							
	Planning/Design	Planning						

Activity /Phase	Funding Source	Proposed Funding (in $000s) 2016 - 2017	2017 - 2018	2018 - 2019	2019 - 2020	2020 - 2021
CST	PORT	6,300	0	0	0	0

MIAMI-DADE METROPOLITAN PLANNING ORGANIZATION
TRANSPORTATION IMPROVEMENT PROGRAM
MIAMI-DADE SEAPORT DEPARTMENT
(All Projects are located at the Seaport, unless otherwise noted)

MPO Project No	Facility/Project Name	Type of Work	LRTP Ref	Project Cost ($000s)	Prior Years Funding ($000s)	Construction Year	FDOT Work Program Number	PORTMIAMI
Agency Project No	Detailed Project Description							
	Status	Remarks/Comments						

SP642930	Port Miami Multi-modal Terminal	Cruise Terminal J Improvements	C-6	$8,824	$6,824	2017	43336319401	
642930	Upgrade and remodel CT J to attract luxury cruises.							
	Under Construction	FDOT Participation with prior year funding						

Activity /Phase	Funding Source	Proposed Funding (in $000s) 2016 - 2017	2017 - 2018	2018 - 2019	2019 - 2020	2020 - 2021
CST	PORT	2,000	0	0	0	0

SP644010	Cargo Gateway Security Systems	Cargo Gate Modifications	C-6	$12,000	$0	2017	42967619401	
644010	Improvements throughout the port to include but are not limited to purchase and install security systems and future consolidation of gates.							
	Under Construction	FDOT participation with prior year funding						

Activity /Phase	Funding Source	Proposed Funding (in $000s) 2016 - 2017	2017 - 2018	2018 - 2019	2019 - 2020	2020 - 2021
CST	PORT	6,000	6,000	0	0	0

SP644300	Terminal Bulkheads Future Repairs	NorthTerminal Bulkhead Future Repairs	C-6	$12,000	$1,300	2017		
644300	Bays 0-65 Seawall Rehabilitation.							
	Design							

Activity /Phase	Funding Source	Proposed Funding (in $000s) 2016 - 2017	2017 - 2018	2018 - 2019	2019 - 2020	2020 - 2021
CST	PORT	2,500	8,000	0	0	0

MIAMI-DADE METROPOLITAN PLANNING ORGANIZATION
TRANSPORTATION IMPROVEMENT PROGRAM
MIAMI-DADE SEAPORT DEPARTMENT
(All Projects are located at the Seaport, unless otherwise noted)

MPO Project No	Facility/Project Name	Type of Work	LRTP Ref	Project Cost ($000s)	Prior Years Funding ($000s)	Construction Year	FDOT Work Program Number	PORTMIAMI
Agency Project No	Detailed Project Description							
	Status	Remarks/Comments						

SP644520	Container Yard Improvements Seaboard	Container Yard Improvements	C-6	$77,755	$28,881	2017	4183081 & 420534	
644520	Redevelopmnet of the container yard area, to include drainage upgrades and bulkhead improvements.							
	Under Construction	FDOT prior year funds from FY05 through FY11						

Activity /Phase	Funding Source	Proposed Funding (in $000s)				
		2016 - 2017	2017 - 2018	2018 - 2019	2019 - 2020	2020 - 2021
CST	PORT	14,000	15,000	3,674	0	0

SP645200	Port Miami Multi-modal Terminal	New Cruise Terminal A	C-6	$20,000	$1,000	2017		
645200	New Cruise Terminal A for new service							
		Planning/Design						

Activity /Phase	Funding Source	Proposed Funding (in $000s)				
		2016 - 2017	2017 - 2018	2018 - 2019	2019 - 2020	2020 - 2021
CST	PORT	19,000	0	0	0	0

SP645430	Infrastructure Improvements	Infrastructure Improvements	C-6	$82,451	$26,731	2017		
645430	To accommodate industry demand for passenger and cargo, infrastructure improvements include, but are not limited to cranes, security, IT, emergency repairs, gates, roadway, parking revenues, mooring bollards, wayfinding, and bulkhead improvements.							
	Under Construction	Update and improve various infrastructure portions of the Port to keep up with industry demands						

Activity /Phase	Funding Source	Proposed Funding (in $000s)				
		2016 - 2017	2017 - 2018	2018 - 2019	2019 - 2020	2020 - 2021
CST	PORT	10,400	5,120	10,000	12,000	10,000

MIAMI-DADE METROPOLITAN PLANNING ORGANIZATION
TRANSPORTATION IMPROVEMENT PROGRAM
MIAMI-DADE SEAPORT DEPARTMENT
(All Projects are located at the Seaport, unless otherwise noted)

MPO Project No	Facility/Project Name	Type of Work	LRTP Ref	Project Cost ($000s)	Prior Years Funding ($000s)	Construction Year	FDOT Work Program Number	PORTMIAMI
Agency Project No	Detailed Project Description							
	Status	Remarks/Comments						

SP646300	Cargo Bulkheads Rehabilitation	Cargo Bulkhead Rehabilitation	C-6	$31,011	$5,511	2017		
646300	Repair and improvements to Cargo Bays 148-195.							
	Design							

Activity /Phase	Funding Source	Proposed Funding (in $000s) 2016 - 2017	2017 - 2018	2018 - 2019	2019 - 2020	2020 - 2021
CST	PORT	5,000	10,500	5,000	5,000	0

SP647150	SFCT	Improvements	C-6	$6,000	$0	2018		
647150	South Florida Container Terminal drainage and cargo yard improvement projects.							

Activity /Phase	Funding Source	Proposed Funding (in $000s) 2016 - 2017	2017 - 2018	2018 - 2019	2019 - 2020	2020 - 2021
CST	PORT	0	6,000	0	0	0

SP647720	Sewer Upgrades at various locations	Sewer Upgrades	C-6	$5,000	$1,500	2017		
647720	Upgrade the sanitary sewer line and force main to larger capacity to accommodate future growth.							
	Design							

Activity /Phase	Funding Source	Proposed Funding (in $000s) 2016 - 2017	2017 - 2018	2018 - 2019	2019 - 2020	2020 - 2021
CST	PORT	3,500	0	0	0	0

MIAMI-DADE METROPOLITAN PLANNING ORGANIZATION
TRANSPORTATION IMPROVEMENT PROGRAM
MIAMI-DADE SEAPORT DEPARTMENT
(All Projects are located at the Seaport, unless otherwise noted)

MPO Project No	Facility/Project Name	Type of Work	LRTP Ref	Project Cost ($000s)	Prior Years Funding ($000s)	Construction Year	FDOT Work Program Number	PORTMIAMI
Agency Project No	Detailed Project Description							
	Status	Remarks/Comments						

Yearly Total	130,950	66,620	30,274	26,000	14,920
5 Year TIP Total					*$268,764*

TRANSPORTATION IMPROVEMENT PROGRAM (TIP)

PART TWO: 5-YEAR PROJECT LISTING
Public Transportation Improvements

THIS PAGE INTENTIONALLY LEFT BLANK

Fiscal Years 2016/2017 - 2020/2021Transportation Improvement Program
PUBLIC TRANSPORTATION IMPROVEMENTS
Miami-Dade County Department of Transportation and Public Works
(Formerly known as Miami-Dade Transit)

Specific Aspects of the Program

The FY 2017 Transportation Improvement Program includes funding over the next five years for the following projects:

Urban Corridor Development

State Transit Corridor Program funds will be used for the continuation of several successful South Miami-Dade Busway routes as well as the Flagler MAX route, the Kendall Cruiser, the Busway MAX, and various 95 Express routes.

Routine Replacement and Enhancement

The Miami-Dade Board of County Commissioners (BCC) and the Citizens' Independent Transportation Trust (CITT) in March 2008 approved the $401 million procurement of 136 new rail vehicles for replacing the existing fleet.

The new vehicles will feature the latest technological advances which will significantly improve passenger comfort, efficient maintenance and operations. Delivery of the new vehicles is currently projected to commence in late 2016.

Bus New Vehicle Replacement

The Department of Transportation and Public Works (DTPW) continues to implement its bus replacement program. Funding for this program is provided through various sources including the PTP, FDOT and Federal funding sources. DTPW's bus fleet is continuously aging; therefore an aggressive bus replacement plan is in place to ensure compliance with FTA's bus retirement criteria.

The procurement of alternative fuel buses for replacements and enhancements would not only be an improvement to transit but also promote the county's long-term initiative towards a state of good repair, economic competitiveness, livability, sustainability, safety, job creation, and economic stimulus.

After examining various alternative fuels, DTPW decided to migrate its bus fleet to clean-burning, compressed natural gas (CNG). In addition to CNG, DTPW will also acquire zero emissions electric buses.

Safety and Security

DTPW has programmed funding to purchase security equipment to upgrade and install closed circuit camera television (CCTV) systems and its respective software components, and to continue the replacement of fire detection and reporting systems. DTPW's commitment to the safety and security of the DTPW system, patrons, and employees is of the highest of priorities. In an effort to further complement its existing security infrastructure, DTPW continues to aggressively add state-of-the art technology to both reduce crime and to aid law enforcement in proactively securing and safeguarding the transit system. FDOT Rule 14-15.017(2.2.1), however, prevents DTPW from disclosing these improvements/installations in greater detail.

MDT Additional Elevators at Dadeland North Metrorail Station

Since its completion in 1984, the Dadeland North Metrorail Station's use has increased dramatically through the years. Because of increasing ridership at the Dadeland North Metrorail Station, the existing bank of elevators (four elevators) does not provide an acceptable level of service during peak hours. Peak passenger flows create congestion and long waiting periods for Metrorail passengers waiting for the elevators, generating complaints from existing customers. DTPW is adding two (2) elevators to the existing parking facility, one elevator at each end of the structure. DTPW is currently in the consultant selection process for design services. The estimated project completion date is December 2019.

Transit Centers with Park & Ride Facilities

Kendall Park-and-Ride Facility at SW 127th Avenue

DTPW is constructing a 183-space park-and-ride facility on approximately 2.8 acres located at the southeast corner of SW 88th Street (Kendall Drive) and SW 127th Avenue. This facility will serve the Kendall Cruiser (Route 288) which began service in June 2010. This site is owned by Florida Power and Light (FPL). On December 2, 2015 the construction contract was advertised. The project is scheduled for completion in April 2017.

NW 27th Avenue and NW 215th Street (Unity Station)

A 14-acre vacant parcel adjacent to the intersection of the Turnpike and NW 27th Avenue has been identified as a strategic park-and-ride location for the North Corridor (NW 27th Avenue) Premium Transit project which is being studied by the Florida Department of Transportation (FDOT). Up to 350 parking spaces are proposed for this facility which would serve the northern most station for new premium transit service in the corridor. This park-and-ride lot also provides strategic transit oriented development (TOD) opportunities. This facility is anticipated to open in 2019.

SW 8th Street and SW 147th Avenue (Tamiami Station)

An 8-acre vacant parcel of land on the SW corner of the intersection at SW 8th Street and SW 147th Avenue has been identified as a strategic park-and-ride location for the SR 836 Express Bus Service project. The proposed park-and-ride facility will accommodate approximately 500 parking spaces, which would serve as the western most station for the new premium bus service in the corridor. The estimated completion date is 2019.

HEFT and NW 12th Street (Dolphin Station)

Property owned by FDOT located adjacent to the intersection of the Homestead Extension of the Florida Turnpike (HEFT), SR 836 and NW 12th Street has been identified as a strategic location for a transit center with a park-and-ride facility. This transit center would support the SR 836 Express Bus Service project and provide a potential terminus or stop for several local bus routes serving the Dolphin Mall and nearby cities of Sweetwater and Doral. The scheduled completion date is late 2017.

Palmetto Expressway at NW 74th Street (Palmetto Intermodal Terminal)

DTPW recommends that the FDOT SR 826/Palmetto Expressway Express Lanes PD&E Study address the feasibility of acquiring an 11.88-acre semi-vacant parcel of land located immediately south of the Palmetto Metrorail Station for the purpose of constructing the Palmetto Station Intermodal Terminal that will include but not be limited to: long-term parking, short-term parking, kiss-and-ride, pool-and-ride and a minimum of 6 bus bays and 2 layover bays.

Park-and-Ride Lot at South Miami-Dade Busway and SW 112th Avenue

DTPW is currently leasing approximately 454 parking spaces on an existing surface lot located at approximately SW 112th Avenue and the South Miami-Dade Busway and is in the process of examining the feasibility of acquiring the site and improving the existing surface parking to better serve transit patrons and improve access to the busway.

Transit Centers without Park-and-Ride

Panther Station at Florida International University

Florida International University (FIU) constructed a parking garage along SW 8th Street with ground floor space reserved for a future transit center. The location of the new parking garage, between SW 112th Avenue and SW 109th Avenue, presents an access challenge that requires roadway widening to construct bus only lanes and traffic signal improvements to provide bus signal priority at the two intersections along this roadway segment. The new transit center would provide 10 bus bays to accommodate the relocation of the existing DTPW routes from the current bus terminal located near SW 107th Avenue/SW 17th Street and provide capacity for future routes such as the SR-836 Express Bus, the Flagler Street Bus Rapid Transit (BRT) and express routes

operating on the Homestead Extension of the Florida Turnpike (HEFT). Completion of the transit center should coincide with the beginning of the SR-836 Express Bus in 2019.

Premium Transit Corridors: Incremental Improvements

195-BC – Broward Boulevard to Civic Center

This route provides express commuter transit service between the Fort Lauderdale Tri-Rail Station located at Broward Boulevard in Broward County and the Civic Center Metrorail Station in Miami-Dade County via I-95. Service headways are 30 minutes during the AM/PM peak-hour. Revenue service began on November 23, 2015.

195-SC – Sheridan Street to Civic Center

This route provides express commuter transit service between the Sheridan Street Tri-Rail Station in Broward County and the Civic Center Metrorail Station in Miami-Dade County via I-95. Service headways are 30 minutes during the AM/PM peak-hour. Revenue service began on November 23, 2015.

East-West Corridor (SR 836 Express Bus Service)

This route would provide premium express transit service along SR 836 from west Miami-Dade County Tamiami Station (SW 8th Street and SW 147th Avenue) to the Miami Intermodal Center (MIC) and Downtown Miami via SW 137th Avenue/SR 836 Extension as well as via the Homestead Extension of the Florida Turnpike (HEFT). This route will feature three legs.

- The first leg (Line A) will provide premium express transit service from the proposed Tamiami Station (park-and-ride/transit facility located at SW 8th Street and SW 147th Avenue) to Downtown Miami via SW 8th Street, SW 137th Avenue and SR 836. Service headways will be 10 minutes during the AM/PM peak-hour. The planned long-term improvements for this route will be completed by 2019 using 9 new 60-foot alternative fuel buses.
- The second leg (Line B) will provide premium express transit service from the proposed Panther Station (Florida International University's Modesto A. Maidique Campus (MMC) to the MIC via SW 8th Street, SR 821/HEFT and SR 836. This route will operate all day with 20 minute headways. The planned long-term improvements for this route will be completed by 2019 using 3 new 60-foot alternative fuel buses.
- The third leg (Line C) will provide premium express transit service from the proposed Dolphin Station (NW 12th Street and HEFT) to Downtown Miami via SR 836. Service headways will be 10 minutes during the AM/PM peak-hour. The planned long-term improvements for this route will coincide with the opening of the proposed Dolphin Station in late 2017. This route will feature 8 new 60-foot alternative fuel buses.

East-West Corridor (Flagler Bus Rapid Transit - BRT)

The East-West Corridor in 2002 was identified as one of eight Rapid Transit Corridors in the People's Transportation Plan (PTP). On February, 19, 2015, the Miami-Dade MPO Governing Board directed that the East-West Corridor (inclusive of SR 112) be implemented in an expedited manner assuming full Bus Rapid Transit (BRT) as the transit modal technology, pursuant to MPO Resolution No. 01-15. The Florida Department of Transportation (FDOT) is currently in the process of selecting a consultant to study the implementation of Bus Rapid Transit (BRT) service and infrastructure along SR 968/Flagler Street from SR 821/HEFT to SR 5/US-1/Biscayne Blvd. The primary study objective is to evaluate the implementation of a cost-effective, high-ridership BRT system within the SR 968/Flagler Street Corridor that is to be part of an overall interconnected premium transit network. It is anticipated that FDOT will select a qualified consultant by the second quarter of 2016.

DTPW is coordinating the bus purchase component of this project which includes purchase of 10 new 60-foot alternative fuel buses.

Beach Connection (Baylink)

The Beach Corridor Transit Connection Study was completed by DTPW, the Metropolitan Planning Organization (MPO), the Florida Department of Transportation (FDOT) and the cities of Miami and Miami Beach in June 2015. The study updated the 2004 BayLink Study and culminated with the selection of a preferred alternative for modal technology and alignment.

Recent momentum for implementing a rapid transit solution to connect Miami Beach with the mainland is demonstrated in the commitments by the County and the Cities of Miami and Miami Beach. Currently, the County and the Cities are in the process of approving a Memorandum of Understanding with FDOT that will pave the way for initiating the study phase of this project. While the City of Miami Beach may independently move forward with funding the Miami Beach Connector loop in their jurisdiction with local and state dollars, the County proposes to pursue Federal New Starts funding for the Miami Connector loop. In the future, this loop can be completed by running an extension of the system through the Julia Tuttle Causeway.

THIS PAGE INTENTIONALLY LEFT BLANK

MIAMI-DADE METROPOLITAN PLANNING ORGANIZATION
TRANSPORTATION IMPROVEMENT PROGRAM
MIAMI-DADE DEPT OF TRANSPORTATION AND PUBLIC WORKS

MPO Project No	Facility/Project Name	Type of Work	LRTP Ref	Project Cost ($000s)	Prior Years Funding ($000s)	Construction Year	FDOT Work Program Number
Agency Project No	Detailed Project Description						
	Status	Comments					

TA11	FTA SECTION 5337 Federal Formula Funding		5-5	**$182,250**	**$60,000**		4349801, 4349811, 4368891, 4387361
11	FTA Sec 5337 State of Good Repair Metromover/Metrorail						
	Ongoing	Rail and Mover Preventative Maintenance					

Activity /Phase	Funding Source	Proposed Funding (in $000s) 2016 - 2017	2017 - 2018	2018 - 2019	2019 - 2020	2020 - 2021
CAP	LF	6,250	6,000	6,000	6,250	0
CAP	FTA	25,000	24,000	24,000	25,000	0

TA12	Kendall Corridor (RT 288)	Urban Corridor Improvements	6-41	**$4,800**	**$800**		4225292, 4389491
12	Kendall Cruiser (RT 288)						
	Operations	From West Kendall Transit terminal to Dadeland North Metrorail Station					

Activity /Phase	Funding Source	Proposed Funding (in $000s) 2016 - 2017	2017 - 2018	2018 - 2019	2019 - 2020	2020 - 2021
OPS	DPTO	0	0	0	550	165
OPS	LF	0	0	0	0	165
OPS	FDOT DDR	550	550	0	0	0

MIAMI-DADE METROPOLITAN PLANNING ORGANIZATION
TRANSPORTATION IMPROVEMENT PROGRAM
MIAMI-DADE DEPT OF TRANSPORTATION AND PUBLIC WORKS

MPO Project No	Facility/Project Name	Type of Work	LRTP Ref	Project Cost ($000s)	Prior Years Funding ($000s)	Construction Year	FDOT Work Program Number
Agency Project No	Detailed Project Description						
	Status	Comments					

TA14	Flagler MAX RTE 51 Operating Assistance	Urban Corridor Improvements	5-5	**$6,433**	**$1,110**		4389481, 4309531
14							
	Operations	Flagler Max Rt 51 From West Miami Dade to Downtown					

Activity /Phase	Funding Source	Proposed Funding (in $000s) 2016 - 2017	2017 - 2018	2018 - 2019	2019 - 2020	2020 - 2021
OPS	DPTO	1,110	1,016	2,117	570	510

TA17	Flagler Enhanced Bus Service Bus Purchase	Capital For Bus Purchase	5-5	**$10,038**	**$0**		4335251
17	Enhanced bus service features frequent service with robust stations, WIFI, real time arrival information, transit signal priority and park and rides.						
	Bus Purchase						

Activity /Phase	Funding Source	Proposed Funding (in $000s) 2016 - 2017	2017 - 2018	2018 - 2019	2019 - 2020	2020 - 2021
CAP	CIGP	4,567	452	0	0	0
CAP	LF	4,566	453	0	0	0

MIAMI-DADE METROPOLITAN PLANNING ORGANIZATION
TRANSPORTATION IMPROVEMENT PROGRAM
MIAMI-DADE DEPT OF TRANSPORTATION AND PUBLIC WORKS

MPO Project No	Facility/Project Name	Type of Work	LRTP Ref	Project Cost ($000s)	Prior Years Funding ($000s)	Construction Year	FDOT Work Program Number
Agency Project No	Detailed Project Description						
	Status	Comments					

TA18	MDT ADDITIONAL ELEVATORS @ Dadeland North Metrorail Station	Construction of additional passenger amenties	5-5	**$5,350**	**$1,950**		4241472
18	Additional elevators at Dadeland North Metrorail Station						
	Design	Elevators at Dadeland North Metrorail Station					

Activity /Phase	Funding Source	Proposed Funding (in $000s) 2016 - 2017	2017 - 2018	2018 - 2019	2019 - 2020	2020 - 2021
CAP	DS	0	0	850	0	0
CAP	LF	228	145	2,850	638	639

TA19	North Corridor (NW 27 Ave) Unity Station	Construction of Transit Center with park and ride	6-30	**$21,563**	**$15,207**		4280112, 4280113, 4280114, 4280115
19	BRT bus service features frequent service with robust stations, WIFI, real time arrival information, transit signal priority and park and rides. Project includes $4.397M FDOT funding in prior years						
	Design	NW 215th St and NW 27th Ave; Unitiy Station					

Activity /Phase	Funding Source	Proposed Funding (in $000s) 2016 - 2017	2017 - 2018	2018 - 2019	2019 - 2020	2020 - 2021
CAP	DPTO	0	0	0	1,282	0
CAP	DDR	0	0	0	2,363	0
CAP	LF	601	1,710	400	0	0

MPO Project No	Facility/Project Name	Type of Work	LRTP Ref	Project Cost ($000s)	Prior Years Funding ($000s)	Construction Year	FDOT Work Program Number
Agency Project No	Detailed Project Description						
	Status	Comments					

TA2	MDT Bus Tracker System and CAD AVL Replacement	Installation of ITS equipment for improved bus operations	5-5	**$17,910**	**$17,910**		N/A
2	Infrastructure to support a real time bus tracking system and replace existing Computer Aided Dispatch (CAD)/ Automatic Vehicle Locator (AVL) system Acceptance of the system at Coral Way Bus Garage is complete. Deployment of system at additional transit facilities to follow.						
	Acceptance of systems at Coral Way Garage Complete	The Kendall Dr Signalization Project was originally included in this project but was removed for FY12 & FY13. Scheduled for completion in July 2016.					

Activity /Phase	Funding Source	Proposed Funding (in $000s) 2016 - 2017	2017 - 2018	2018 - 2019	2019 - 2020	2020 - 2021
CAP	PTP Bond	0	0	0	0	0

TA20	MDT - 95 EXPRESS DADE BROWARD EXPRESS (MIAMI CBD)	URBAN CORRIDOR IMPROVEMENTS	5-5	**$10,983**	**$5,302**		4204625, 4389431
20	Operating assistance for MDT 95 Express (Miami-Dade - Broward). Broward to Downtown Miami.						
		Service from Broward Blvd and from Sheridan Street to Downtown Miami					

Activity /Phase	Funding Source	Proposed Funding (in $000s) 2016 - 2017	2017 - 2018	2018 - 2019	2019 - 2020	2020 - 2021
OPS	TOBD	0	0	800	1,305	800

MPO Project No	Facility/Project Name	Type of Work	LRTP Ref	Project Cost ($000s)	Prior Years Funding ($000s)	Construction Year	FDOT Work Program Number
Agency Project No	Detailed Project Description						
	Status	Comments					

TA21	MDT - SR 836 EXPRESS BUS SERVICE (BUS PURCHASE)	CAPITAL FOR FIXED ROUTE	5-5	**$20,146**	**$10,746**		4310773, 4389701
21	Bus purchase in support of new 836 Express from Western Miami Dade to the MIC at MIA						
	Bus Purchase	Purchase 60 foot buses					

Activity /Phase	Funding Source	Proposed Funding (in $000s) 2016 - 2017	2017 - 2018	2018 - 2019	2019 - 2020	2020 - 2021
CAP	LF	0	0	0	4,700	0
CAP	CIGP	0	0	0	4,700	0

TA0000022	Rail Vehicle Replacement	Replacement of existing rail cars	5-5	**$375,787**	**$153,729**		N/A
22	Rail vehicle replacement of 136 car fleet.						
	Acquisition	NTP was December 2012 with the delivery of the first set of vehicles in late 2016					

Activity /Phase	Funding Source	Proposed Funding (in $000s) 2016 - 2017	2017 - 2018	2018 - 2019	2019 - 2020	2020 - 2021
CAP	PTP Bond	97,371	92,840	29,418	1,675	754

MPO Project No	Facility/Project Name	Type of Work	LRTP Ref	Project Cost ($000s)	Prior Years Funding ($000s)	Construction Year	FDOT Work Program Number
Agency Project No	Detailed Project Description						
	Status	Comments					

TA23	MDT - 95 EXPRESS DADE/BROWARD CIVIC CENTER	URBAN CORRIDOR IMPROVEMENTS	5-5	**$5,858**	**$4,390**		4329341, 4389461
23	Express Bus service from Broward Blvd to Civic Center and from Sheridan St to Civic Center.						
	Operations	Revenue service began November 2015					

Activity /Phase	Funding Source	Proposed Funding (in $000s) 2016 - 2017	2017 - 2018	2018 - 2019	2019 - 2020	2020 - 2021
OPS	DDR	0	0	0	268	0
OPS	TOBD	0	0	400	400	400

TA24	Palmetto Intermodal Terminal	INTERMODAL HUB CAPACITY	6-24	**$12,846**	**$0**		4353811
24	Construct a park and ride transit terminal facility with a minimum of 1,000 parking space garage and a minimum of 12 bus bays.						
	Planning and ROW Acquisition	ROW Acquisition for Expansion of Transit Center with Park-N-Ride					

Activity /Phase	Funding Source	Proposed Funding (in $000s) 2016 - 2017	2017 - 2018	2018 - 2019	2019 - 2020	2020 - 2021
CAP	TRIP	0	0	0	2,750	0
CAP	LF	0	0	1,338	2,845	0
CAP	DDR	0	0	2,091	0	0
CAP	DPTO	0	0	235	386	0
CAP	DS	0	0	395	0	0

MPO Project No	Facility/Project Name	Type of Work	LRTP Ref	Project Cost ($000s)	Prior Years Funding ($000s)	Construction Year	FDOT Work Program Number
Agency Project No	Detailed Project Description						
	Status	Comments					

TA25	SOUTH FL VANPOOL - FTA 5307 & STATE TRANSIT BLOCK GRANT	COMMUTER TRANS. ASSISTANCE	5-5	**$9,244**	**$4,094**		4162223, 4387321
25	State Block Grant and FTA Formula funding to support vanpool program						
	Annual Program: ongoing	MDT is pass through					

Activity /Phase	Funding Source	Proposed Funding (in $000s) 2016 - 2017	2017 - 2018	2018 - 2019	2019 - 2020	2020 - 2021
OPS	LF	0	0	0	0	528
OPS	DPTO	0	0	0	0	528
CAP	FTA	1,710	1,710	0	0	0
CAP	LF	337	337	0	0	0

TA3	Park and Ride Facility at Quail Roost Drive	Construction of transit center with park and ride	NA	**$6,492**	**$6,092**	2017	4204601, 4204602
3	Construction of park and ride facility on South Miami-Dade Busway @ SW 184 Street						
	Design Build	Land acquisition completed under FM#4204601. Currently seeking additional funding needed to complete the project.					

Activity /Phase	Funding Source	Proposed Funding (in $000s) 2016 - 2017	2017 - 2018	2018 - 2019	2019 - 2020	2020 - 2021
DSB	LF	200	0	0	0	0
DSB	DPTO	200	0	0	0	467

MPO Project No	Facility/Project Name	Type of Work	LRTP Ref	Project Cost ($000s)	Prior Years Funding ($000s)	Construction Year	FDOT Work Program Number
Agency Project No	Detailed Project Description						
	Status	Comments					

TA0000034	Metrorail and Metromover Fixed Guideway Bridge Inspection	Construction	5-5	**$7,250**	**$2,250**		4051334
34	Capital maintenance of existing guideway.						
	Ongoing						

Activity /Phase	Funding Source	Proposed Funding (in $000s) 2016 - 2017	2017 - 2018	2018 - 2019	2019 - 2020	2020 - 2021
CAP	FTAT**	1,000	1,000	1,000	1,000	0
CAP	LF	250	250	250	250	0
CAP	SU	1,000	1,000	1,000	1,000	0

TA0000038	NW 7th Avenue and NW 62nd Street Passenger Activity Center 7th Avenue Transit Village	Construct New and improve existing Passenger Activity Centers	NA	**$10,295**	**$10,295**	2015	413754 Segments 1-8
38	Includes retail, office and affordable housing development project through Miami-Dade Empowerment Trust. Prior year FTA Toll Rev credits $466; prior year FDOT funding $7,697 to be funded with 100 percent FTA funding FY07 & FY08 FTA awarded 9 18 09						
	Construction Complete	Project was completed December 2015					

Activity /Phase	Funding Source	Proposed Funding (in $000s) 2016 - 2017	2017 - 2018	2018 - 2019	2019 - 2020	2020 - 2021
CAP	FTA 5309	0	0	0	0	0

MPO Project No	Facility/Project Name	Type of Work	LRTP Ref	Project Cost ($000s)	Prior Years Funding ($000s)	Construction Year	FDOT Work Program Number
Agency Project No	Detailed Project Description						
	Status	Comments					

TA4180513	MDT - DADE/MONROE EXPRESS BUS ROUTE	COMMUTER TRANS. ASSISTANCE	5-5	**$11,092**	**$1,800**		4180513
4180513	Operating assistance for Dade/Monroe Express Bus Route from Florida City to Marathon (MM 5O)						
	Operations						

Activity /Phase	Funding Source	Proposed Funding (in $000s) 2016 - 2017	2017 - 2018	2018 - 2019	2019 - 2020	2020 - 2021
OPS	LF	1,825	875	515	527	904
OPS	DPTO	546	0	515	527	904
OPS	DS	1,279	875	0	0	0

TA4310772	MDT - SR 836 EXPRESS PARK AND RIDE LOT AT SW 8 ST AND SW 147 AVE	PARK AND RIDE LOTS	C-6	**$1,796**	**$0**		4310772
4310772	Park and Ride Terminal at SW 8th St and SW 147th Ave (Tamiami Station). Features frequent service with robust stations, WIFI, real time information, transit signal priority and park and rides.						
	Design	Project Completion Expected 2019					

Activity /Phase	Funding Source	Proposed Funding (in $000s) 2016 - 2017	2017 - 2018	2018 - 2019	2019 - 2020	2020 - 2021
CAP	LF	898	0	0	0	0
CAP	DPTO	874	0	0	0	0
CAP	DS	24	0	0	0	0

MIAMI-DADE METROPOLITAN PLANNING ORGANIZATION
TRANSPORTATION IMPROVEMENT PROGRAM
MIAMI-DADE DEPT OF TRANSPORTATION AND PUBLIC WORKS

MPO Project No	Facility/Project Name	Type of Work	LRTP Ref	Project Cost ($000s)	Prior Years Funding ($000s)	Construction Year	FDOT Work Program Number
Agency Project No	Detailed Project Description						
	Status	Comments					

TA4310774	MDT - SR 836 EXPRESS PANTHER STATION @ FIU	CAPITAL FOR FIXED ROUTE	C-6	**$5,884**	**$1,978**		4310774
4310774	Construct new bus terminal at FIU Parking Garage #6 equip with WIFI, real time information and transit signal priority.						
	Design	Project completion scheduled for 2019					

Activity /Phase	Funding Source	Proposed Funding (in $000s) 2016 - 2017	2017 - 2018	2018 - 2019	2019 - 2020	2020 - 2021
CAP	CM	1,570	1,550	0	0	0
CAP	FTAT	1,570	1,550	0	0	0
CAP	LF	393	393	0	0	0

TA4368821	MDT - FTA SECTION 5339 BUS AND BUS FACILITIES	CAPITAL FOR FIXED ROUTE	C-6	**$62,296**	**$24,796**		4368831, 4368841, 4368861, 4368881, 4387371
4368821							

Activity /Phase	Funding Source	Proposed Funding (in $000s) 2016 - 2017	2017 - 2018	2018 - 2019	2019 - 2020	2020 - 2021
CAP	FTA	12,000	6,000	6,000	6,000	0
CAP	LF	3,000	1,500	1,500	1,500	0

MPO Project No	Facility/Project Name	Type of Work	LRTP Ref	Project Cost ($000s)	Prior Years Funding ($000s)	Construction Year	FDOT Work Program Number
Agency Project No	Detailed Project Description						
	Status	Comments					

TA4371431	Dolphin Station at HEFT and NW 12th St	TRANSIT CENTER WITH PARK AND RIDE LOT	6-43	**$10,300**	**$300**		4371431
4371431	Construct a park and ride transit terminal facility with approximately 851 parking spaces to support the SR836 Express Route Project requires a CDMP amendment prior to construction.						
	Construction	Located on NW 12th St, West of the Turnpike (HEFT)					

Activity /Phase	Funding Source	Proposed Funding (in $000s) 2016 - 2017	2017 - 2018	2018 - 2019	2019 - 2020	2020 - 2021
CAP	LF	0	0	5,000	0	0
CAP	DDR	0	0	5,000	0	0

TA4387351	MDT - SECTION 5307 URBANIZED AREA FORMULA PROGRAM	CAPITAL FOR FIXED ROUTE	5-5	**$70,000**	**$0**		4387351
4387351	Purchase equipment and materials as required for the safe operation of the MDT Metrorail, Metromover and Metrobus						
	On-Going	Includes various projects					

Activity /Phase	Funding Source	Proposed Funding (in $000s) 2016 - 2017	2017 - 2018	2018 - 2019	2019 - 2020	2020 - 2021
CAP	FTA	56,000	0	0	0	0
CAP	LF	14,000	0	0	0	0

MIAMI-DADE METROPOLITAN PLANNING ORGANIZATION
TRANSPORTATION IMPROVEMENT PROGRAM
MIAMI-DADE DEPT OF TRANSPORTATION AND PUBLIC WORKS

MPO Project No	Facility/Project Name	Type of Work	LRTP Ref	Project Cost ($000s)	Prior Years Funding ($000s)	Construction Year	FDOT Work Program Number
Agency Project No	Detailed Project Description						
	Status	Comments					

TA4388351	MDT - PARK AND RIDE LOT	PARK AND RIDE LOTS	5-5	**$10,807**	**$9,991**		
4388351	Construct Park and Ride along South Miami-Dade Busway at SW 344 Street						
	Complete	Pending final payments					

Activity /Phase	Funding Source	Proposed Funding (in $000s) 2016 - 2017	2017 - 2018	2018 - 2019	2019 - 2020	2020 - 2021
CAP	LF	408	0	0	0	0
CAP	DDR	408	0	0	0	0

TA4388371	MDT - PARK & RIDE LOT	PARK AND RIDE LOTS	5-5	**$5,216**			4388371
4388371	Development of a park and ride and TOD along South Miami Dade Busway (SW 112 Ave and SW 216 St)						
	Planning						

Activity /Phase	Funding Source	Proposed Funding (in $000s) 2016 - 2017	2017 - 2018	2018 - 2019	2019 - 2020	2020 - 2021
CAP	LF	2,608	0	0	0	0
CAP	DDR	2,608	0	0	0	0

MPO Project No	Facility/Project Name	Type of Work	LRTP Ref	Project Cost ($000s)	Prior Years Funding ($000s)	Construction Year	FDOT Work Program Number
Agency Project No	Detailed Project Description						
	Status	Comments					

TA4388401	SOUTH FLA VANPOOL MIAMI-DADE COUNTY MDT MARKETING	COMMUTER TRANS. ASSISTANCE		**$375**	**$0**		4388401
4388401							

Activity /Phase	Funding Source	Proposed Funding (in $000s) 2016 - 2017	2017 - 2018	2018 - 2019	2019 - 2020	2020 - 2021
OPS	DPTO	75	75	75	75	75

TA4389421	MDT - BEACH CONNECTION EXPRESS BUS SERVICE	URBAN CORRIDOR IMPROVEMENTS	NA	**$10,020**			4389421
4389421	Beach Corridor that will link Downtown Miami and Miami Beach						

Activity /Phase	Funding Source	Proposed Funding (in $000s) 2016 - 2017	2017 - 2018	2018 - 2019	2019 - 2020	2020 - 2021
Planning						
OPS	LF	0	0	0	0	750
OPS	DPTO	0	0	0	0	750

MPO Project No	Facility/Project Name	Type of Work	LRTP Ref	Project Cost ($000s)	Prior Years Funding ($000s)	Construction Year	FDOT Work Program Number
Agency Project No	Detailed Project Description						
	Status	Comments					

TA0000050	South Miami Dade Busway ADA Improvements	ADA Accessibility	5-5	**$3,207**	**$3,009**	2017	4180501
50	Provide capital improvements at all facilities as required to upgrade South Miami Busway Phase 1 to bring Busway Phase 1 into compliance with the Americans with Disabilities Act;						
	Construction	FDOT Transit Urban Capital Interdepartmental agreement with PWWM executed for design and construction. Scheduled for completion in June 2016.					

Activity /Phase	Funding Source	Proposed Funding (in $000s) 2016 - 2017	2017 - 2018	2018 - 2019	2019 - 2020	2020 - 2021
CST	LOGT	198	0	0	0	0

TA0000051	Public Transportation Security Projects	Acquire capital equipment, design and construct security related improvements	5-5	**$3,406**	**$653**		4289822, 4329651, 4349751, 4368911
51	Security and emergency preparedness facilities and equipment						
	Equipment acquisition	Meets FTA Section 5307 funding requirement of 1%.					

Activity /Phase	Funding Source	Proposed Funding (in $000s) 2016 - 2017	2017 - 2018	2018 - 2019	2019 - 2020	2020 - 2021
CAP	FTA 5307	533	547	560	524	589

MPO Project No	Facility/Project Name	Type of Work	LRTP Ref	Project Cost ($000s)	Prior Years Funding ($000s)	Construction Year	FDOT Work Program Number
Agency Project No	Detailed Project Description						
	Status	Comments					

TA0000054	Kendall Park-and Ride Facility	Construction of 183 Parking spaces in the Park & Ride Facility	6-10	**$1,865**	**$1,809**		4205871
54	Construct a Park and Ride facility at the Florida Power and Light (FPL) site on SW 127th Avenue & Kendall Drive						
	Construction	FDOT amount $1,380,000 was allocated in previous years. Project scheduled for completion aApril 2017					

Activity /Phase	Funding Source	Proposed Funding (in $000s) 2016 - 2017	2017 - 2018	2018 - 2019	2019 - 2020	2020 - 2021
CAP	FDOT	28	0	0	0	0
CAP	LF	28	0	0	0	0

TA0000006	Capitalization of Preventive Maintenance	Capital Maintenance	5-5	**$562,596**	**$287,596**		4289822, 4329651, 4349751, 4368911
6	Bus, Mover and Rail Systems						
	Ongoing						

Activity /Phase	Funding Source	Proposed Funding (in $000s) 2016 - 2017	2017 - 2018	2018 - 2019	2019 - 2020	2020 - 2021
CAP	FTA 5307	55,000	55,000	55,000	55,000	0
CAP	LF	13,750	13,750	13,750	13,750	0

MPO Project No	Facility/Project Name	Type of Work	LRTP Ref	Project Cost ($000s)	Prior Years Funding ($000s)	Construction Year	FDOT Work Program Number
Agency Project No	Detailed Project Description						
	Status	Comments					

TA6	Northeast Transit Hub Enhancements	Passenger Facility Improvements	5-5	**$3,284**	**$3,172**		4105053
6	Improvements to existing transit hubs at 163rd Street Mall and at Aventura Mall 163rd St construction is complete; Aventura Mall is in Construction						
	Construction	Both locations are scheduled for completion in 2016.					

Activity /Phase	Funding Source	Proposed Funding (in $000s) 2016 - 2017	2017 - 2018	2018 - 2019	2019 - 2020	2020 - 2021
CAP	PTP	112	0	0	0	0

TA0000062	State Transit Block Grant	Operations	5-5	**$421,276**	**$205,684**		4289753, 4329361, 4329365, 4367041, 4387311
62	State of Florida support for public transportation operations through FDOT District 6.						
	On-going						

Activity /Phase	Funding Source	Proposed Funding (in $000s) 2016 - 2017	2017 - 2018	2018 - 2019	2019 - 2020	2020 - 2021
OPS	DDR	11,110	8,666	11,758	1,428	12,299
OPS	DPTO	8,742	11,986	9,575	20,972	11,260
OPS	DS	0	0	0	0	0
OPS	LF	19,852	20,652	21,333	22,400	23,559

MIAMI-DADE METROPOLITAN PLANNING ORGANIZATION
TRANSPORTATION IMPROVEMENT PROGRAM
MIAMI-DADE DEPT OF TRANSPORTATION AND PUBLIC WORKS

MPO Project No	Facility/Project Name	Type of Work	LRTP Ref	Project Cost ($000s)	Prior Years Funding ($000s)	Construction Year	FDOT Work Program Number
Agency Project No	Detailed Project Description						
	Status	Comments					

TA7	Bus Replacement		5-5	**$37,925**	**$9,078**		N/A
7	Replacement of buses to maintain the bus fleet replacement plan						
	Bus Purchase						

Activity /Phase	Funding Source	Proposed Funding (in $000s) 2016 - 2017	2017 - 2018	2018 - 2019	2019 - 2020	2020 - 2021
CAP	PTP Bond	28,847	0	0	0	0

TA0000076	Metromover Track and Guideway Improvement	Paint	5-5	**$20,010**	**$0**		N/A
76	Paint approximately 4.5 m,iles of existing rusted steel girders of the Metromover in various stations						

Activity /Phase	Funding Source	Proposed Funding (in $000s) 2016 - 2017	2017 - 2018	2018 - 2019	2019 - 2020	2020 - 2021
MNT	PTP	120	1,420	830	8,820	8,820

MPO Project No	Facility/Project Name	Type of Work	LRTP Ref	Project Cost ($000s)	Prior Years Funding ($000s)	Construction Year	FDOT Work Program Number
Agency Project No	Detailed Project Description						
	Status	Comments					

TA0000078	Escalators Replacement and Elevators Refurbishment	Procurement and Installation	5-5	**$33,500**	**$0**		N/A
78	Replace approximately 80 escalators and 92 elevators systems wide to include Metrorail and Metromover stations, and various transit facilities.						
		This project was a PTP approved project.					

Activity /Phase	Funding Source	Proposed Funding (in $000s) 2016 - 2017	2017 - 2018	2018 - 2019	2019 - 2020	2020 - 2021
CAP	PTP	3,430	3,590	6,730	7,750	6,000

TA8	MDT PEDESTRIAN OVERPASS at University Metrorail station	Construction of pedestrian bridge	5-5	**$6,268**	**$6,268**	2015	4180841
8	Low profile, pedestrian overpass across US1 at University Metrorail Station						
	Construction	Project is scheduled for completion November 2016					

Activity /Phase	Funding Source	Proposed Funding (in $000s) 2016 - 2017	2017 - 2018	2018 - 2019	2019 - 2020	2020 - 2021

MIAMI-DADE METROPOLITAN PLANNING ORGANIZATION
TRANSPORTATION IMPROVEMENT PROGRAM
MIAMI-DADE DEPT OF TRANSPORTATION AND PUBLIC WORKS

MPO Project No	Facility/Project Name	Type of Work	LRTP Ref	Project Cost ($000s)	Prior Years Funding ($000s)	Construction Year	FDOT Work Program Number
Agency Project No	Detailed Project Description						
	Status	Comments					
TA9	MDT - SOUTH MIAMI DADE BUSWAY ROUTES	URBAN CORRIDOR IMPROVEMENTS	5-5	**$7,627**	**$4,667**		4179172, 4179173, 4389501
9							

Activity /Phase	Funding Source	Proposed Funding (in $000s) 2016 - 2017	2017 - 2018	2018 - 2019	2019 - 2020	2020 - 2021
OPS	DDR	342	189	0	0	0
OPS	DPTO	847	1,000	0	115	467

MPO Project No	Facility/Project Name	Type of Work	LRTP Ref	Project Cost ($000s)	Prior Years Funding ($000s)	Construction Year	FDOT Work Program Number
TA0000093	Track & Guideway Rehabilitation	Rehabilitate Guideway	5-5	**$45,699**	**$31,296**		N/A
93	Rehabilitate existing track and guideway equipment and fixtures. This project consist of various subprojects needed to rehab the existing track & guideway. The replacement of safety items for the rail to include coverboard, fasteners, insulated joints, metal acoustical barriers, drains, and other related projects as needed.						
	On-going	Project approved by County Ordinance					

Activity /Phase	Funding Source	Proposed Funding (in $000s) 2016 - 2017	2017 - 2018	2018 - 2019	2019 - 2020	2020 - 2021
CAP	PTP Bond	7,489	5,213	1,506	195	0

MIAMI-DADE METROPOLITAN PLANNING ORGANIZATION
TRANSPORTATION IMPROVEMENT PROGRAM
MIAMI-DADE DEPT OF TRANSPORTATION AND PUBLIC WORKS

MPO Project No	Facility/Project Name	Type of Work	LRTP Ref	Project Cost ($000s)	Prior Years Funding ($000s)	Construction Year	FDOT Work Program Number
Agency Project No	Detailed Project Description						
	Status	Comments					
TA0000097	MDT Infrastructure Renewal Program	Infrastructure Renewal	5-5	**$112,500**	**$50,000**		N/A
97	Replace and upgrade physical assets according to normal replacement cycles. The IRP focuses on such areas as bus overhauls, rehabilitation of bus and rail facilities and system equipment.						
	On-going						

Activity /Phase	Funding Source	Proposed Funding (in $000s) 2016 - 2017	2017 - 2018	2018 - 2019	2019 - 2020	2020 - 2021
OTHER	PTP Bond	12,500	12,500	12,500	12,500	12,500
Yearly Totals		407,954	278,794	225,291	210,015	83,833
5 Year TIP Total						*$1,205,887*

TRANSPORTATION IMPROVEMENT PROGRAM (TIP)

PART TWO: 5-YEAR PROJECT LISTING

South Florida Regional Transportation Authority (SFRTA)

THIS PAGE INTENTIONALLY LEFT BLANK

Fiscal Years 2016/2017 – 2020/2021 Transportation Improvement Program

PUBLIC TRANSPORTATION IMPROVEMENTS

South Florida Regional Transportation Authority

The South Florida Regional Transportation Authority's (SFRTA) mission is to provide greater mobility in South Florida, thus improving the economic viability and the quality of the Community, Region and State. SFRTA operates the Tri-Rail Commuter Rail System. SFRTA, per its legislation, is charged with the responsibility of having the overall authority to coordinate, develop and operate a regional transportation system within the area served. The following projects are included in SFRTA's Capital Budget and Five Year Plan in the Fiscal Year 2017 thru 2021 period.

THE TRI-RAIL COASTAL LINK

The planned Tri-Rail Coastal Link service on the Florida East Coast (FEC) railway is a strategic investment for Southeast Florida and has the ability to enhance the long-term competitive position of our region. The Coastal Link will generate an extensive range of benefits that go beyond the direct impacts of any individual project, including spurring economic development, creating jobs, improving regional access and mobility, and providing opportunities for transit-oriented development. The South Florida Regional Transportation Authority (SFRTA) and the Florida Department of Transportation (FDOT) along with our partners at the Miami-Dade, Broward and Palm Beach Metropolitan Planning Organizations (MPOs), the Southeast Florida Transportation Council (SEFTC), and the South Florida and Treasure Coast Regional Planning Councils are working diligently to make the Coastal Link service a reality in South Florida.

FEDERAL TRANSIT ADMINISTRATION (FTA) GRANT, PILOT PROGRAM FOR TRANSIT-ORIENTED DEVELOPMENT (TOD)

SFRTA received a $1.25 million FTA grant in September 2015, for TOD planning along the proposed Tri-Rail Coastal Link (TRCL) commuter rail line. SFRTA will partner with the South Florida Regional Planning Council and Treasure Coast Regional Planning Council to complete the study. The work will include comprehensive station area planning, an infrastructure assessment, station-area bicycle and pedestrian planning, an affordable housing analysis, and will explore creation of a regional TOD Fund. Earlier market and economic analysis of the potential development TRCL could generate identified station-area residential and commercial development in the billions of dollars. The TOD work will provide the region with suggestions on how to realize that economic potential and increase livability and quality of life in South Florida.

TRI-RAIL REAL-TIME PASSENGER INFORMATION SYSTEM (RTPIS), INCLUDING SMART PHONE APPLICATION

SFRTA 's RTPIS will provide train locations and predicted arrival times at each station via the internet, smartphone app, telephone, text message, and LCD displays location on the station platforms. The system will include onboard signage and an audio system

on train cars to display and announce next station arrival and destination information. The train-tracking component is expected to be available via internet and smartphone app in 2016.

TRI-RAIL STATION AND PARKING LOT IMPROVEMENTS

SFRTA's parking and Circulation Study evaluated parking facilities and various other passenger amenities (i.e. bike racks, signage, trash receptacles and benches, etc.) at all Tri-Rail stations. As a result of the study, recommended parking, access and miscellaneous improvements and upgrades to various Tri-Rail stations are programmed for implementation in the next five years. This also includes Pedestrian Bridge repairs, Station Painting and ADA access evaluations and improvements.

MIAMI RIVER-MIAMI INTERMODAL CENTER CAPACITY IMPROVEMENT

Just north of the Miami Intermodal Center (MIC), the South Florida Rail Corridor (SFRC) is limited to a single track across the Miami River, resulting in a critical capacity constraint. Funding for this project will complete Phase 2 of the Miami River-Miami Intermodal Center Capacity Improvement project PD&E study. The project's purpose is to add rail capacity across the Miami River and the last mile of the SFRC which will greatly improve access and connectivity to the MIC. This project will improve SFRC capacity for Tri-Rail and freight trains, potentially accommodate new Amtrak intercity and high speed service at the MIC, and improve connections between rail and air travel.

OPA LOCKA PARKING IMPROVEMENTS

The design and construction of the additional parking lot includes improved existing bus waiting and kiss-n-ride areas; increased signage and striping to improve vehicular circulation throughout; and enhanced pedestrian amenities and connection to the station. The existing parking capacity to the station is 72 spaces and 4 bus bays. The improvements will increase parking capacity to meet the year 2020 projection of 115-130 parking spaces for this station. Construction is anticipated Fall 2016.

POSITIVE TRAIN CONTROL

SFRTA plans to install Positive Train Control on all trains. Positive Train Control (PTC) systems are integrated command, control, communications, and information systems for controlling train movements with safety, security, precision, and efficiency. PTC systems will improve railroad safety by significantly reducing the probability of collisions between trains, casualties to roadway workers and damage to their equipment, and over speed accidents. In addition to providing a greater level of safety and security, PTC systems also enable a railroad to run scheduled operations and provide improved running time, greater running time reliability, higher asset utilization, and greater track capacity. They will assist railroads in measuring and managing costs and in improving energy efficiency.

PLANNING AND CAPITAL DEVELOPMENT

SFRTA's short and long term planning efforts and activities conducted by the Planning Department are included in this line item. This item facilitates the performance of planning and capital development studies and projects such as the Transit Development Plan (TDP), the development of a station-area Transit Oriented Development (TOD) plan Tri-Rail stations, South Florida East Coast Corridor (FEC) Transit Analysis Study and other studies and plans.

GENERAL ENGINEERING CONSULTANTS

This budget item provides funding for the hiring of General Engineering Consultants. All contracts are work-order based. Design work in support of capital projects such as parking and station improvements.

OPERATION DEPARTMENT PROJECTS

Included as part of SFRTA's budget line item for operational support projects, are miscellaneous improvements at the Hialeah Yard such as rewiring of the mechanical shop, and wrapping of train with the Tri-Rail logo. By the end of the year, the Tri- rail system plans to have 10 bike cars. One designated bike car will be added to a train.

ROLLING STOCK OVERHAUL / SPARE PARTS

Rolling stock is one of SFRTA's major capital investments and must be well maintained to maximize its service life. SFRTA's capital budget includes a line item that funds the overhaul and rehabilitation of rail equipment, the purchase of spare components, painting of rail equipment, and other train related maintenance items.

PROGRAM OF PROJECTS

SFRTA receives annual Federal Appropriations Sections 5307 and 5337 funding from the Federal Transit Administration (FTA). This funding is programmed in SFRTA's Capital and Operating Budget to include preventive maintenance costs, such items as rolling stock maintenance, station maintenance, wayfinding, transit enhancements, general engineering consultants, and transit oriented development, which are allowable expenditures of funds under FTA guidelines.

THIS PAGE INTENTIONALLY LEFT BLANK

MIAMI-DADE METROPOLITAN PLANNING ORGANIZATION
TRANSPORTATION IMPROVEMENT PROGRAM
SOUTH FLORIDA REGIONAL TRANSPORTATION AUTHORITY (TRI-RAIL)

MPO Project No	Facility/Project Name	Type of Work	LRTP Ref	Project Cost ($000s)	Prior Years Funding ($000s)	Construction Year	FDOT Work Program Number
Agency Project No	Detailed Project Description						
	Status	Remarks/Comments					

TR0000015	Tri- Rail Opa Locka Parking Lot Improvements	Park and Ride Lots	6-36	$2	$2		4276251
15	Final Design Complete - Advertise February 2016	Additional parking at Tri Rail Opa Locka Station					

Activity / Phase	Funding Source	Proposed Funding (in $000s)				
		2016 - 2017	2017 - 2018	2018 - 2019	2019 - 2020	2020 - 2021
CST	DPTO	0	0	0	0	0
CST	LFF	0	0	0	0	0
CAP	FTA 5307	0	0	0	0	0

TR0000016	SFRTA Metrorail Tri-Rail 79th St Transfer Station	Station Improvements	6-12	$3,108	$3,108	2016	4224222, 4163992, 4187422
16	79th Street Tri-Rail/Metrorail Transfer Station Improvements						
	Plans Complete	Station improvements at 79th Street TriRail Metrorail transfer station					

Activity / Phase	Funding Source	Proposed Funding (in $000s)				
		2016 - 2017	2017 - 2018	2018 - 2019	2019 - 2020	2020 - 2021
CST	DS	0	0	0	0	0
CST	DPTO	0	0	0	0	0
CST	DPTO	0	0	0	0	0

MIAMI-DADE METROPOLITAN PLANNING ORGANIZATION
TRANSPORTATION IMPROVEMENT PROGRAM
SOUTH FLORIDA REGIONAL TRANSPORTATION AUTHORITY (TRI-RAIL)

MPO Project No	Facility/Project Name	Type of Work	LRTP Ref	Project Cost ($000s)	Prior Years Funding ($000s)	Construction Year	FDOT Work Program Number
Agency Project No	Detailed Project Description						
	Status	Remarks/Comments					

TR0000019	Miami River Intermodal Center Capacity Improvement Study	Rail Capacity Project	6-10	**$14,199**	**$4,200**	2017	4294871
19	Miami River-Miami Intermodal Center Capacity Improvement						
	Ongoing PDE Study/Section 106/4f	Add rail capacity to southernmost 1 mile of TriRail system Project to include bridge track and signal upgrades.					

Activity / Phase	Funding Source	Proposed Funding (in $000s)				
		2016 - 2017	2017 - 2018	2018 - 2019	2019 - 2020	2020 - 2021
CST	TRIP	0	352	0	0	0
ROW	UNK	0	0	0	0	0
CST	GMR	9,295	0	0	0	0
CST	LF	0	352	0	0	0

TR0000004	Positive Train Control (PTC) on SFRC and FEC	Rail Safety Project	C-6	**$20,920**	**$20,920**		
4							
	Planning	System for monitoring and controlling train movements to provide increased safety. Federal deadline extended to 2018					

Activity / Phase	Funding Source	Proposed Funding (in $000s)				
		2016 - 2017	2017 - 2018	2018 - 2019	2019 - 2020	2020 - 2021
CAP	LF	0	0	0	0	0

MIAMI-DADE METROPOLITAN PLANNING ORGANIZATION
TRANSPORTATION IMPROVEMENT PROGRAM
SOUTH FLORIDA REGIONAL TRANSPORTATION AUTHORITY (TRI-RAIL)

MPO Project No	Facility/Project Name	Type of Work	LRTP Ref	Project Cost ($000s)	Prior Years Funding ($000s)	Construction Year	FDOT Work Program Number
Agency Project No	Detailed Project Description						
	Status	Remarks/Comments					

TR0000022	MIC-Port Miami Rail Connection	Purchase and Installation of Ticket Vending Machines (TVM) at the MIC		**$4,460**	**$4,192**		
0000022	Purchase TVM's and additional equipment at the MIC						
	On going						

Activity / Phase	Funding Source	Proposed Funding (in $000s)				
		2016 - 2017	2017 - 2018	2018 - 2019	2019 - 2020	2020 - 2021
CAP	FTA 5307	0	268	0	0	0

Yearly Totals	9,295	972	0	0	0
5 Year TIP Total					*$10,267*

THIS PAGE INTENTIONALLY LEFT BLANK

TRANSPORTATION IMPROVEMENT PROGRAM (TIP)

PART TWO: 5-YEAR PROJECT LISTING
Non-Motorized Component

THIS PAGE INTENTIONALLY LEFT BLANK

Fiscal Years 2016/2017 - 2020/2021 Transportation Improvement Program

NON MOTORIZED COMPONENT

The development of safe facilities for people who walk or use a bicycle is guided by the Comprehensive Development Master Plan and the 2040 Long Range Transportation Plan.

CDMP Transportation Element Objective TE-2 states: "In furtherance of pedestrianism and other non-motorized modes of transportation in the planned urban area, Miami-Dade County shall enhance its transportation plans, programs and development regulations as necessary to accommodate the safe and convenient movement of pedestrians, non-motorized vehicles and motorized vehicles."

LRTP Goal 1: Improve Transportation System and Travel

- Objective 1.8: Include provisions for non-motorized modes in new projects and in reconstruction.
- Objective 1.9: Promote non-motorized (bicycle, pedestrian, greenways) project through new projects or reconstruction.

LRTP Goal 2: Increase the Safety of the Transportation System for All Users

- Objective 2.4: Develop and implement safe routes to schools.
- Objective 2.6: Accommodate the safe and convenient movement of non-motorized users

Bicycle and pedestrian projects in the 2017 Transportation Improvement Program are taken from the non-motorized section of the 2040 LRTP, the Transportation Alternatives Program application cycle and through agency coordination for other transportation projects. Projects are presented to the Bicycle/Pedestrian Advisory Committee for public information and comment.

More information on the MPO's Bicycle/Pedestrian Program is available from the MPO website at: http://miamidadempo.org/bicycle-pedestrian-program.asp.

THIS PAGE INTENTIONALLY LEFT BLANK

MIAMI-DADE METROPOLITAN PLANNING ORGANIZATION
TRANSPORTATION IMPROVEMENT PROGRAM
NON-MOTORIZED COMPONENT

Responsible Agency: FL Dept. of Transportation

MPO Project No / Agency Project No	Facility/Project Name		Bicycle Accom. / Length (miles)	Type of Work		Project Cost ($000s)	Prior Years Cost ($000s)	Proposed Funding (in $000s)				
	From /Location	To /Location		Cross-Ref.TIP Book Page No.	LRTP Ref			2016 - 2017	2017 - 2018	2018 - 2019	2019 - 2020	2020 - 2021
DT2496143	SR 997/KROME AVENUE			ADD LANES & RECONSTRUCT		**$82,473**	**$80,998**					
2496143	FROM SR 94/KENDALL DR	TO 1 MI N OF SW 8TH ST	6.6	A1-121	6-12			0	1,475	0	0	0
DT2496147	SR 997/KROME AVENUE			ADD LANES & RECONSTRUCT		**$51,651**	**$50,651**					
2496147	FROM S OF SW 136TH ST	TO S OF SR 94/KENDALL DR	3.5	A1-126	6-12			0	0	1,000	0	0
DT2496152	SR 997/KROME AVENUE			ADD LANES & RECONSTRUCT		**$15,994**	**$15,394**					
2496152	FROM NORTH OF SW 8 ST	TO MP 2.754	2.1	A1-128	6-12			600	0	0	0	0
DT2496155	SR 997/KROME AVENUE			ADD LANES & RECONSTRUCT		**$23,693**	**$22,573**					
2496155	FROM MP 10.935	TO 14.032/SOUTH OF OKEECHOBEE ROAD	3.1	A1-130	6-12			1,120	0	0	0	0
DT2496156	SR 997/KROME AVENUE			ADD LANES & RECONSTRUCT		**$16,036**	**$15,506**					
2496156	FROM MP 2.754	TO MP 5.122	2.4	A1-131	6-12			530	0	0	0	0

MIAMI-DADE METROPOLITAN PLANNING ORGANIZATION
TRANSPORTATION IMPROVEMENT PROGRAM
NON-MOTORIZED COMPONENT

Responsible Agency: FL Dept. of Transportation

MPO Project No / Agency Project No	Facility/Project Name / From /Location	To /Location	Bicycle Accom. / Length (miles)	Type of Work / Cross-Ref.TIP Book Page No.	LRTP Ref	Project Cost ($000s)	Prior Years Cost ($000s)	Proposed Funding (in $000s) 2016 - 2017	2017 - 2018	2018 - 2019	2019 - 2020	2020 - 2021
DT2496157	SR 997/KROME AVENUE			ADD LANES & RECONSTRUCT		$21,829	$21,089					
2496157	FROM MP 5.122	TO MP 8.151	3.0	A1-132	6-12			740	0	0	0	0
DT2496158	SR 997/KROME AVENUE			ADD LANES & RECONSTRUCT		$21,053	$20,383					
2496158	FROM MP 8.151	TO MP 10.935	2.8	A1-133	6-12			670	0	0	0	0
DT2512654	BISCAYNE S DADE(C&D)			BIKE PATH/TRAIL		$625	$625					
2512654	FROM BLACK POINT PARK	TO SW 138 ST & SW 137 AVE	0.0	A1-214	6-52			0	0	0	0	0
DT2512656	OLD CUTLER TRAIL			BIKE PATH/TRAIL		$1,324	$1,324					
2512656	FROM SW 136 ST/SW 63 AVE	TO CARTAGENA PLAZA	0.0	A1-214	6-52			0	0	0	0	0
DT2512657	BISCAYNE TRAIL SEG D, SW 328 ST/SW 137 AVE TO HOMESTEAD BAYFRONT PARK			BIKE PATH/TRAIL		$1,850	$0					
2512657			0.0	A1-215	6-52			0	1,850	0	0	0

MIAMI-DADE METROPOLITAN PLANNING ORGANIZATION
TRANSPORTATION IMPROVEMENT PROGRAM
NON-MOTORIZED COMPONENT

Responsible Agency: FL Dept. of Transportation

MPO Project No / Agency Project No	Facility/Project Name: From /Location	To /Location	Bicycle Accom. Length (miles)	Type of Work: Cross-Ref.TIP Book Page No.	LRTP Ref	Project Cost ($000s)	Prior Years Cost ($000s)	Proposed Funding (in $000s) 2016 - 2017	2017 - 2018	2018 - 2019	2019 - 2020	2020 - 2021
DT2512713	NBEACH REC CORRIDOR			BIKE PATH/TRAIL		$704	$704					
2512713	FROM 21ST STREET	TO 64TH STTEET	0.0	A1-215	NA			0	0	0	0	0
DT2512715	MIDDLE BEACH REC-PH1			BIKE PATH/TRAIL		$1,005	$0					
2512715	FROM 47 ST	TO 53 ST INCLG BEACH VIEW PARK AT 53 S	0.0	A1-216	NA			1,005	0	0	0	0
DT2512716	NORTH BEACH CORRIDOR -VARIOUS BIKE PATH LINKS, ADA ACCESS, SIDEWALK +			BIKE PATH/TRAIL		$323	$0					
2512716			0.0	A1-216	NA			0	323	0	0	0
DT4056153	NW 87TH AVENUE			NEW ROAD CONSTRUCTION		$36,653	$3,925					
4056153	FROM NW 74TH STREET	TO NW 103RD STREET	2.0	A1-237	6-10			31,728	0	1,000	0	0
DT4124793	SR 985/SW 107 AVENUE			ADD LANES & REHABILITATE PVMNT		$35,628	$34,978					
4124793	FROM THE SW 1100 BLOCK	TO SW 3 STREET	0.6	A1-266	6-12			50	600	0	0	0

MIAMI-DADE METROPOLITAN PLANNING ORGANIZATION
TRANSPORTATION IMPROVEMENT PROGRAM
NON-MOTORIZED COMPONENT

Responsible Agency: FL Dept. of Transportation

MPO Project No / Agency Project No	Facility/Project Name / From /Location	To /Location	Bicycle Accom. / Length (miles)	Type of Work / Cross-Ref.TIP Book Page No.	LRTP Ref	Project Cost ($000s)	Prior Years Cost ($000s)	Proposed Funding (in $000s) 2016 - 2017	2017 - 2018	2018 - 2019	2019 - 2020	2020 - 2021
DT4146243	SR 5/BISCAYNE BLVD			RESURFACING		$2,019	$1,959					
4146243	FROM N OF NE 196TH STREET	TO N OF NE 213TH STREET	1.6	A1-271	5-5			60	0	0	0	0
DT4146332	SR 968/SW 1ST STREET			FLEXIBLE PAVEMENT RECONSTRUCT		$11,829	$11,579					
4146332	FROM W FLAGLER STREET	TO EAST OF 17TH AVENUE	0.8	A1-274	5-5			0	250	0	0	0
DT4147662	CITY OF MIAMI SPRINGS			BIKE LANE/SIDEWALK		$150	$0					
4147662	AT CURTISS MANSION		0.0	A1-641	5-5			150	0	0	0	0
DT4180911	SR 968/W FLAGLER ST			FLEXIBLE PAVEMENT RECONSTRUCT		$17,996	$17,596					
4180911	FROM W OF SR 9/27 AVE	TO W 14 AVENUE	1.3	A1-297	5-5			0	400	0	0	0
DT4209171	OVERTOWN GREENWAY BETWEEN NW 3RD AVE AND NW 7TH AVENUE			BIKE PATH/TRAIL		$2,142	$2,142					
4209171			0.0	A1-307	6-52			0	0	0	0	0

MIAMI-DADE METROPOLITAN PLANNING ORGANIZATION
TRANSPORTATION IMPROVEMENT PROGRAM
NON-MOTORIZED COMPONENT

Responsible Agency: FL Dept. of Transportation

MPO Project No / Agency Project No	Facility/Project Name / From /Location	To /Location	Bicycle Accom. / Length (miles)	Type of Work / Cross-Ref.TIP Book Page No.	LRTP Ref	Project Cost ($000s)	Prior Years Cost ($000s)	Proposed Funding (in $000s) 2016 - 2017	2017 - 2018	2018 - 2019	2019 - 2020	2020 - 2021
DT4209172	OVERTOWN GREENWAY ALONG NW 11 ST			BIKE PATH/TRAIL		$953	$115					
4209172	FROM NW 7 AVE	TO E OF NW 12 AVE	0.0	A1-307	6-56			0	838	0	0	0
DT4244071	SR 968/SW 1ST STREET			BRIDGE REPLACEMENT		$113,924	$21,960					
4244071	AT MIAMI RIVER (BRIDGE #870660)		0.4	A1-324	5-5			7,748	78,471	5,745	0	0
DT4258571	SAFE RTS TO SCHOOL CARIBBEAN, S POINTE, S MIAMI HEIGHTS ELEMENTARY			PEDESTRIAN SAFETY IMPROVEMENT		$843	$843					
4258571			0.0	A1-645	6-54			0	0	0	0	0
DT4258572	SAFE RTS TO SCHOOL MIAMI LAKES ELEM SCHOOL			PEDESTRIAN SAFETY IMPROVEMENT		$231	$33					
4258572			0.0	A1-338	6-50			198	0	0	0	0
DT4273691	SR 997/KROME AVENUE			ADD LANES & RECONSTRUCT		$91,399	$3,786					
4273691	FROM SW 296 STREET	TO S OF SW 232 STREET	3.7	A1-346	6-12			26,293	13,252	47,248	0	0

MIAMI-DADE METROPOLITAN PLANNING ORGANIZATION
TRANSPORTATION IMPROVEMENT PROGRAM
NON-MOTORIZED COMPONENT

Responsible Agency: FL Dept. of Transportation

MPO Project No / Agency Project No	Facility/Project Name		Bicycle Accom. / Length (miles)	Type of Work		Project Cost ($000s)	Prior Years Cost ($000s)	Proposed Funding (in $000s)				
	From /Location	To /Location		Cross-Ref.TIP Book Page No.	LRTP Ref			2016 - 2017	2017 - 2018	2018 - 2019	2019 - 2020	2020 - 2021
DT4273692	SR 997/KROME AVENUE			ADD LANES & RECONSTRUCT		**$65,766**	**$5,826**					
4273692	FROM SW 232 STREET	TO S OF SW 184TH ST/EUREKA DR	3.3	A1-347	6-12			20,417	35,120	3,723	0	680
DT4273693	SR 997/KROME AVENUE			ADD LANES & RECONSTRUCT		**$43,853**	**$5,173**					
4273693	FROM SW 184 STREET	TO SOUTH OF SW 136 STREET	3.0	A1-348	6-12			8,010	26,927	3,063	0	680
DT4282101	SAFE RTS TO SCHOOL (GRADES K-8) VARIOUS SCHOOLS/LOCATIONS			PEDESTRIAN SAFETY IMPROVEMENT		**$768**	**$90**					
4282101			0.0	A1-646	6-52			678	0	0	0	0
DT4282111	SAFE RTS TO SCHOOL CORAL WY, DEVONAIRE K-8; MAYA ANGELOU,MELROSE ELEM			PEDESTRIAN SAFETY IMPROVEMENT		**$696**	**$86**					
4282111			0.0	A1-647	6-48			610	0	0	0	0
DT4291623	SR 90/TAMIAMI TRAIL			RESURFACING		**$1,101**	**$1,101**					
4291623	FROM E OF SW 127TH AVENUE	TO TURNPIKE EXT ON-RAMP	0.8	A1-387	5-5			0	0	0	0	0

MIAMI-DADE METROPOLITAN PLANNING ORGANIZATION
TRANSPORTATION IMPROVEMENT PROGRAM
NON-MOTORIZED COMPONENT

Responsible Agency: FL Dept. of Transportation

MPO Project No / Agency Project No	Facility/Project Name / From /Location	To /Location	Bicycle Accom. / Length (miles)	Type of Work / Cross-Ref.TIP Book Page No.	LRTP Ref	Project Cost ($000s)	Prior Years Cost ($000s)	Proposed Funding (in $000s) 2016 - 2017	2017 - 2018	2018 - 2019	2019 - 2020	2020 - 2021
DT4295363	DISTRICTWIDE (ADA) PUSHBUTTON CONSTRUCTION			PEDESTRIAN SAFETY IMPROVEMENT		$817	$0					
4295363			0.0	A1-407	5-5			817	0	0	0	0
DT4295364	DISTRICTWIDE (ADA) PUSHBUTTON CONSTRUCTION			PEDESTRIAN SAFETY IMPROVEMENT		$883	$0					
4295364			0.0	A1-408	5-5			0	0	883	0	0
DT4306371	SR 847/NW 47 AVENUE			ADD LANES & RECONSTRUCT		$56,992	$8,751					
4306371	FROM SR 860/NW 183 STREET	TO PREMIER PKY (BROWARD)	2.4	A1-419	6-10			11,525	35,716	0	1,000	0
DT4308081	SR 5/BISCAYNE BLVD			RESURFACING		$8,494	$7,627					
4308081	FROM NE 151 STREET	TO NE 196 STREET	3.1	A1-427	5-5			647	220	0	0	0
DT4308171	SR 7/NW 7 AVENUE			RESURFACING		$8,744	$8,744					
4308171	FROM NW 36 STREET	TO N OF NW 78 STREET	2.6	A1-430	5-5			0	0	0	0	0

MIAMI-DADE METROPOLITAN PLANNING ORGANIZATION
TRANSPORTATION IMPROVEMENT PROGRAM
NON-MOTORIZED COMPONENT

Responsible Agency: FL Dept. of Transportation

MPO Project No / Agency Project No	Facility/Project Name / From /Location	To /Location	Bicycle Accom. / Length (miles)	Type of Work / Cross-Ref.TIP Book Page No.	LRTP Ref	Project Cost ($000s)	Prior Years Cost ($000s)	Proposed Funding (in $000s) 2016 - 2017	2017 - 2018	2018 - 2019	2019 - 2020	2020 - 2021
DT4309491	SR A1A/COLLINS AVE			RESURFACING		$6,342	$837					
4309491	FROM BAYVIEW DRIVE	TO SR 856/192 STREET	2.2	A1-434	5-5			5,305	200	0	0	0
DT4314991	SAFE RTS TO SCHOOL INFRASTRUCTURE PROJECT - BISCAYNE SCHOOL			PEDESTRIAN SAFETY IMPROVEMENT		$266	$32					
4314991			0.0	A1-447	6-50			234	0	0	0	0
DT4315031	SAFE RTS TO SCHOOL INFRASTRUCTURE PROJECT PERRINE ELEMENTARY SCHOOL			PEDESTRIAN SAFETY IMPROVEMENT		$475	$56					
4315031			0.0	A1-447	6-50			419	0	0	0	0
DT4315071	SAFE RTS TO SCHOOL INFRASTRUCTURE PRIORITY 2 CORAL REEF ELEMENTARY			PEDESTRIAN SAFETY IMPROVEMENT		$163	$21					
4315071			0.0	A1-448	6-50			142	0	0	0	0
DT4324091	NE 183RD STREET			BIKE PATH/TRAIL		$510	$187					
4324091	FROM NE 11 AVENUE	TO NE 19 AVENUE	0.0	A1-451	6-54			0	323	0	0	0

MIAMI-DADE METROPOLITAN PLANNING ORGANIZATION
TRANSPORTATION IMPROVEMENT PROGRAM
NON-MOTORIZED COMPONENT

Responsible Agency: FL Dept. of Transportation

MPO Project No / Agency Project No	Facility/Project Name / From /Location	To /Location	Bicycle Accom. / Length (miles)	Type of Work / Cross-Ref.TIP Book Page No.	LRTP Ref	Project Cost ($000s)	Prior Years Cost ($000s)	Proposed Funding (in $000s) 2016 - 2017	2017 - 2018	2018 - 2019	2019 - 2020	2020 - 2021
DT4327432	SR 826/PALMETTO EXPY			RESURFACING		$7,008	$6,773					
4327432	FROM EAST OF NW 57 AVE	TO WEST OF NW 27 AVE	8.3	A1-462	5-5			235	0	0	0	0
DT4327433	SR 826/PALMETTO EXPY			RESURFACING		$4,403	$4,193					
4327433	FROM WEST OF NW 27 AVE	TO WEST OF NW 17 AVE	4.7	A1-463	5-5			210	0	0	0	0
DT4346871	VILLAGE OF PINECREST CITYWIDE BICYCLING IMPROVEMENTS			BIKE PATH/TRAIL		$1,300	$50					
4346871			0.0	A1-655	5-5			0	1,250	0	0	0
DT4346921	SOUTH MIAMI AVENUE			BIKE LANE/SIDEWALK		$505	$75					
4346921	FROM SW 10 STREET	TO SW 9 STREET	0.1	A1-490	5-5			0	0	430	0	0
DT4354781	SAFE RTS TO SCHOOL N BEACH ELEMENTARY & NAUTILUS MIDDLE SCHOOL			PEDESTRIAN SAFETY IMPROVEMENT		$91	$0					
4354781			0.0	A1-506	6-50			91	0	0	0	0

MIAMI-DADE METROPOLITAN PLANNING ORGANIZATION
TRANSPORTATION IMPROVEMENT PROGRAM
NON-MOTORIZED COMPONENT

Responsible Agency: FL Dept. of Transportation

MPO Project No / Agency Project No	Facility/Project Name / From /Location	To /Location	Bicycle Accom. / Length (miles)	Type of Work / Cross-Ref.TIP Book Page No.	LRTP Ref	Project Cost ($000s)	Prior Years Cost ($000s)	Proposed Funding (in $000s) 2016 - 2017	2017 - 2018	2018 - 2019	2019 - 2020	2020 - 2021
DT4354791	SAFE RTS TO SCHOOL FEINBERG-FISHER K-8 CENTR			PEDESTRIAN SAFETY IMPROVEMENT		$183	$20					
4354791			0.0	A1-507	6-50			163	0	0	0	0
DT4354801	SAFE RTS TO SCHOOL HIALEAH GARDNS ELEMENTARY			PEDESTRIAN SAFETY IMPROVEMENT		$171	$22					
4354801			0.0	A1-507	6-50			149	0	0	0	0
DT4354811	SAFE RTS TO SCHOOL KINLOCH PARK ELEMENTARY & MIDDLE SCHOOLS			PEDESTRIAN SAFETY IMPROVEMENT		$180	$23					
4354811			0.0	A1-508	6-50			157	0	0	0	0
DT4355011	THE UNDERLINE- MPATH/ BRICKELL BACKYARD PROJECT			BIKE PATH/TRAIL		$2,568	$0					
4355011			0.0	A1-656	***			4,568	0	0	0	0
DT4355051	CITY OF MIAMI GARDENS NW 191 ST/BETTY FERGUSON RECREATION COMPLEX			BIKE PATH/TRAIL		$1,333	$111					
4355051			0.0	A1-509	6-4			0	1,222	0	0	0

MIAMI-DADE METROPOLITAN PLANNING ORGANIZATION
TRANSPORTATION IMPROVEMENT PROGRAM
NON-MOTORIZED COMPONENT

Responsible Agency: FL Dept. of Transportation

MPO Project No / Agency Project No	Facility/Project Name / From /Location	To /Location	Bicycle Accom. / Length (miles)	Type of Work / Cross-Ref.TIP Book Page No.	LRTP Ref	Project Cost ($000s)	Prior Years Cost ($000s)	Proposed Funding (in $000s) 2016 - 2017	2017 - 2018	2018 - 2019	2019 - 2020	2020 - 2021
DT4355071	CITY OF MIAMI ALONG NW 17 ST BETWEEN NW 7 AVE AND NW 9 AVE			BIKE PATH/TRAIL		$226	$0					
4355071			0.0	A1-512	5-5			226	0	0	0	0
DT4355081	CITY OF MIAMI MIAMI WOMAN'S CLUB BAYWALK			BIKE PATH/TRAIL		$266	$0					
4355081			0.0	A1-513	5-5			0	266	0	0	0
DT4355091	TOWN OF MIAMI LAKES CITYWIDE BICYCLE/ PEDESTRIAN IMPROVEMENTS			BIKE PATH/TRAIL		$1,402	$0					
4355091			0.0	A1-513	5-5			0	1,402	0	0	0
DT4366031	SAFE RTS TO SCHOOL WALK SAFE EDUCATIONAL COMPONENT & DISSEMINATION			PEDESTRIAN SAFETY IMPROVEMENT		$720	$293					
4366031			0.0	A1-554	5-5			427	0	0	0	0
DT4366091	CITY OF MIAMI - METROMOVER STATION ACCESS IMPROVEMENTS			SIDEWALK		$467	$75					
4366091			0.0	A1-555	5-5			0	392	0	0	0

MIAMI-DADE METROPOLITAN PLANNING ORGANIZATION
TRANSPORTATION IMPROVEMENT PROGRAM
NON-MOTORIZED COMPONENT

Responsible Agency: FL Dept. of Transportation

MPO Project No / Agency Project No	Facility/Project Name / From /Location	To /Location	Bicycle Accom. / Length (miles)	Type of Work / Cross-Ref.TIP Book Page No.	LRTP Ref	Project Cost ($000s)	Prior Years Cost ($000s)	Proposed Funding (in $000s) 2016 - 2017	2017 - 2018	2018 - 2019	2019 - 2020	2020 - 2021
DT4366101	HOBIE ISLAND, NORTH SIDE, SHORELINE AND ROADWAY PROTECTION			ROAD/SLOPE PROTECTION		$3,548	$0					
4366101			0.7	A1-657	5-5			0	0	3,548	0	0
DT4366181	TOWN OF MIAMI LAKES - SIDEWALK IMPROVEMENTS			BIKE LANE/SIDEWALK		$787	$0					
4366181			0.0	A1-556	5-5			0	0	787	0	0
DT4366241	SR 922/NE 125 STREET - DOWNTOWN NORTH MIAMI PEDESTRIAN ENHANCEMENT			SIDEWALK		$914	$0					
4366241			0.5	A1-557	5-5			25	0	0	889	0
DT4366251	CITY OF AVENTURA - COUNTRY CLUB DRIVE PEDESTRIAN SAFETY IMPROVEMENTS			PEDESTRIAN SAFETY IMPROVEMENT		$495	$0					
4366251			0.0	A1-558	5-5			495	0	0	0	0
DT4367361	CITY OF HIALEAH - WEST 4TH AVE SIDEWALK & GUARDRAIL IMPROVEMENTS			BIKE LANE/SIDEWALK		$998	$87					
4367361			0.0	A1-558	5-5			0	0	911	0	0

MIAMI-DADE METROPOLITAN PLANNING ORGANIZATION
TRANSPORTATION IMPROVEMENT PROGRAM
NON-MOTORIZED COMPONENT

Responsible Agency: FL Dept. of Transportation

MPO Project No / Agency Project No	Facility/Project Name / From /Location	To /Location	Bicycle Accom. / Length (miles)	Type of Work / Cross-Ref.TIP Book Page No.	LRTP Ref	Project Cost ($000s)	Prior Years Cost ($000s)	Proposed Funding (in $000s) 2016 - 2017	2017 - 2018	2018 - 2019	2019 - 2020	2020 - 2021
DT4367481	CITY OF MIAMI BEACH - PEDESTRIAN AND BICYCLE PATHWAY			BIKE PATH/TRAIL		$13,005	$0					
4367481			0.0	A1-559	6-4			0	0	13,005	0	0
DT4367541	SNAKE CREEK TRAIL UNDERPASS PRELIMINARY ENGINEERING STUDY			PEDESTRIAN/WILDLIFE UNDERPASS		$305	$0					
4367541			0.0	A1-560	5-5			0	0	0	305	0
DT4369391	SAFE RTS TO SCHOOL CUTLER BAY ACADEMY OF ADVANCE STUDIES			PEDESTRIAN SAFETY IMPROVEMENT		$418	$60					
4369391			0.0	A1-562	6-54			358	0	0	0	0
DT4369401	SAFE RTS TO SCHOOL CITRUS GROVE;FAIRLAWN;SHENANDOAH;SILVER BLUFF ELEM			PEDESTRIAN SAFETY IMPROVEMENT		$600	$0					
4369401			0.0	A1-563	6-50			81	519	0	0	0
DT4369411	SAFE RTS TO SCHOOL JMS BRIGHT/JW JHNSN;MORNINGSDE;NATHN YNG;SUNY ISLE			PEDESTRIAN SAFETY IMPROVEMENT		$440	$0					
4369411			0.0	A1-564	6-50			60	380	0	0	0

MIAMI-DADE METROPOLITAN PLANNING ORGANIZATION
TRANSPORTATION IMPROVEMENT PROGRAM
NON-MOTORIZED COMPONENT

Responsible Agency: FL Dept. of Transportation

MPO Project No / Agency Project No	Facility/Project Name / From /Location	To /Location	Bicycle Accom. / Length (miles)	Type of Work / Cross-Ref.TIP Book Page No.	LRTP Ref	Project Cost ($000s)	Prior Years Cost ($000s)	Proposed Funding (in $000s) 2016 - 2017	2017 - 2018	2018 - 2019	2019 - 2020	2020 - 2021
DT4381471	SAFE RTS TO SCHOOL ARCH CRK,E.M. HARTNR,LAKEVW ES;N MIAMI,J DIEGO MIDDLE			BIKE LANE/SIDEWALK		$678	$0					
4381471			0.0	A1-660	6-50			82	0	0	596	0
DT4381601	SAFE RTS TO SCHOOL CORAL REEF, HOWARD DRIVE AND PERRINE			PEDESTRIAN SAFETY IMPROVEMENT		$923	$0					
4381601			0.0	A1-660	6-50			70	0	853	0	0
DT4381621	SAFE RTS TO SCHOOL KEY BISCAYNE K8			PEDESTRIAN SAFETY IMPROVEMENT		$848	$0					
4381621			0.0	A1-661	6-50			89	0	0	759	0
DT4381631	SAFE RTS TO SCHOOL COMSTOCK ES, GRATGNY ES, AND HIBISCUS ES			PEDESTRIAN SAFETY IMPROVEMENT		$640	$0					
4381631			0.0	A1-662	6-50			78	0	0	562	0
DT4381651	SAFE RTS TO SCHL CRESTVW ES; EDISON PK K8 CTR; LORAH PK ES,SWEETWTR ES			PEDESTRIAN SAFETY IMPROVEMENT		$795	$0					
4381651			0.0	A1-663	6-50			96	0	0	699	0

MIAMI-DADE METROPOLITAN PLANNING ORGANIZATION
TRANSPORTATION IMPROVEMENT PROGRAM
NON-MOTORIZED COMPONENT

Responsible Agency: FL Dept. of Transportation

MPO Project No / Agency Project No	Facility/Project Name / From /Location	To /Location	Bicycle Accom. / Length (miles)	Type of Work / Cross-Ref.TIP Book Page No.	LRTP Ref	Project Cost ($000s)	Prior Years Cost ($000s)	Proposed Funding (in $000s) 2016 - 2017	2017 - 2018	2018 - 2019	2019 - 2020	2020 - 2021
DT4386611	CITY OF MIAMI BEACH BEACHWALK II			BIKE PATH/TRAIL		$4,735	$0					
4386611			0.0	A1-664	6-54			0	0	0	0	4,735
DT4386621	CITY OF CORAL GABLES - ALHAMBRA CIRCLE BIKE LANES			BIKE LANE/SIDEWALK		$778	$0					
4386621	Blue Road	SW 40th Street	0.0	A1-665	NA			0	0	0	90	688
DT4386631	TOWN OF MIAMI LAKES G.R.E.E.N.			BIKE PATH/TRAIL		$435	$0					
4386631			0.0	A1-666	NA			85	0	350	0	0
DT4386651	MIAMI SHORES MULTIMODAL MOBILITY IMPROVEMENTS			BIKE PATH/TRAIL		$606	$0					
4386651			0.0	A1-666	NA			75	0	0	531	0
DT4386671	BLACK CREEK TRAIL SEGMENT B PHASE I			BIKE PATH/TRAIL		$1,193	$0					
4386671			0.0	A1-667	6-54			377	0	0	0	816

MIAMI-DADE METROPOLITAN PLANNING ORGANIZATION
TRANSPORTATION IMPROVEMENT PROGRAM
NON-MOTORIZED COMPONENT

Responsible Agency: FL Dept. of Transportation

MPO Project No / Agency Project No	Facility/Project Name / From /Location	To /Location	Bicycle Accom. / Length (miles)	Type of Work / Cross-Ref.TIP Book Page No.	LRTP Ref	Project Cost ($000s)	Prior Years Cost ($000s)	Proposed Funding (in $000s) 2016 - 2017	2017 - 2018	2018 - 2019	2019 - 2020	2020 - 2021
DT4386681	CITY OF NORTH MIAMI - NE 8TH AVENUE GREEN TRAIL			BIKE PATH/TRAIL		$1,409	$0					
4386681			0.0	A1-668	NA			0	0	110	0	1,299
DT4386691	TOWN OF CUTLER BAY BIKE/PED FACILITY IMPROVEMENTS			BIKE PATH/TRAIL		$524	$0					
4386691			0.0	A1-669	NA			0	100	0	424	0
DT4386731	CITY OF SOUTH MIAMI SW 62 AVENUE PED AND BIKE MOBILITY ENHANCEMENTS			BIKE PATH/TRAIL		$604	$0					
4386731			0.0	A1-670	NA			0	100	0	504	0

Yearly Totals	127,893	201,596	82,656	6,359	8,898
5 Year TIP Total					*$427,402*

MIAMI-DADE METROPOLITAN PLANNING ORGANIZATION
TRANSPORTATION IMPROVEMENT PROGRAM
NON-MOTORIZED COMPONENT

Responsible Agency: Miami-Dade Dept. of Transportation and Public Works

MPO Project No / Agency Project No	Facility/Project Name		Bicycle Accom. / Length (miles)	Type of Work		Project Cost ($000s)	Prior Years Cost ($000s)	Proposed Funding (in $000s)				
	From /Location	To /Location		Cross-Ref.TIP Book Page No.	LRTP Ref			2016 - 2017	2017 - 2018	2018 - 2019	2019 - 2020	2020 - 2021
PW0000149	SW 268 Street		Bike Lane	Continuous left turn lane along SW 268 Street.		**$14,644**	**$5,705**					
149	US-1	SW 112 Avenue	3.5	A5-100	5-5			3,535	3,304	2,100	0	0
PW000304a	NW 37 Ave		Wide Curb Lane	Widen to 5 lanes		**$18,993**	**$1,465**					
20040330	North River Dr	NW 79 St	2.7	A7-2	6-10			5,030	7,020	5,004	474	0
PW000306a	NE 2 Avenue		Bike Lane	Street/Traffic Operational Improv.		**$5,655**	**$1,615**					
20040386	NE 20 Street	NE 36 Street	1.0	A7-3	5-5			2,040	2,000	0	0	0
PW000315b	SW 27 Ave		Bike Lane	Widen to 3 lanes		**$8,112**	**$8,072**					
20040337	US-1	Bayshore Dr	1.0	A7-8	6-14							
PW20040342	SW 312 St (Campbell)			Widen to 5 lanes		**$5,734**	**$11**					
20040342	SW 187 Ave	SW 177 Ave	1.0	A7-9	6-14			2,280	2,000	1,443	0	0

MIAMI-DADE METROPOLITAN PLANNING ORGANIZATION
TRANSPORTATION IMPROVEMENT PROGRAM
NON-MOTORIZED COMPONENT

Responsible Agency: Miami-Dade Dept. of Transportation and Public Works

MPO Project No / Agency Project No	Facility/Project Name		Bicycle Accom. / Length (miles)	Type of Work		Project Cost ($000s)	Prior Years Cost ($000s)	Proposed Funding (in $000s)				
	From /Location	To /Location		Cross-Ref.TIP Book Page No.	LRTP Ref			2016 - 2017	2017 - 2018	2018 - 2019	2019 - 2020	2020 - 2021
PW20040343	SW 137 Ave		Bike Lane	Completion as two (2) continuous lanes		**$16,942**	**$2,898**					
20040343	US-1	SW 200 St	3.0	A7-9	6-14			350	6,050	6,010	1,634	0
PW20040349	SW 176 Street		Bike Lane	Curb & Gutter, Traffic Operational Improv.		**$5,110**	**$5,110**					
20040349	US-1	SW 107 Avenue	1.0	A7-11	5-5							
PW20040372	SW 157 Ave		Wide Curb Lane	New 4 lane road		**$10,930**	**$10,930**					
20040372	SW 184 St (Eureka)	SW 152 St (Coral Reef)	2.0	A7-11	6-14							
PW671605	SW 328 St		Wide Curb Lane	Widen to 4 lanes		**$11,848**	**$11,848**					
671605	US-1	SW 162 Ave	1.4	A5-101	6-14							
TA0000038	NW 7th Avenue and NW 62nd Street Passenger Activity Center 7th Avenue Transit Village			Construct New and improve existing Passenger Activity Centers		**$10,295**	**$10,295**					
38	NW 7 Avenue/NW 62 Street		0.0	A11-6	NA			0	0	0	0	0

MIAMI-DADE METROPOLITAN PLANNING ORGANIZATION
TRANSPORTATION IMPROVEMENT PROGRAM
NON-MOTORIZED COMPONENT

Responsible Agency:

MPO Project No	Facility/Project Name		Bicycle Accom.	Type of Work		Project Cost ($000s)	Prior Years Cost ($000s)	
Agency Project No	From /Location	To /Location	Length (miles)	Cross-Ref.TIP Book Page No.	LRTP Ref			

Yearly Totals	13,235	20,374	14,557	2,108	0
5 Year TIP Total					*$50,274*

TOTAL - ALL PROJECTS

Yearly Totals	Proposed Funding (in $000s)				
	2016 - 2017	2017 - 2018	2018 - 2019	2019 - 2020	2020 - 2021
	8,467	221,970	97,213	8,467	8,898
5 Year TIP Total					*$477,676*

THIS PAGE INTENTIONALLY LEFT BLANK

TRANSPORTATION IMPROVEMENT PROGRAM (TIP)

PART TWO: 5-YEAR PROJECT LISTING
Intelligent Transportation Systems (ITS)

THIS PAGE INTENTIONALLY LEFT BLANK

MIAMI-DADE METROPOLITAN PLANNING ORGANIZATION

Fiscal Years 2016/2017 - 2020/2021 Transportation Improvement Program

INTELLIGENT TRANSPORTATION SYSTEMS

The Intelligent Transportation Systems (ITS) concept is based on the use of advanced computer, electronics and communications technologies to increase the effectiveness of the entire surface transportation system. Many of these technologies have already advanced other modes of transportation, such as aviation, and are now beginning to be used in surface transportation. ITS technologies will be applied to all types of vehicles (trucks, buses and cars), to information devices (computers, kiosks, and hand-held devices), and to all parts of the surface transportation system (freeways, urban arterial roadways, city streets, rural roads and intermodal connections) in order to:

Improve Safety by increasing information to the driver and augmenting driver control of the vehicle, ITS can decrease traffic incidents and fatalities. Features include warning systems that activate when cars get too close to another vehicle or the edge of the road and enhanced traffic control systems that decrease strops and speed variations, reducing the number of accidents.

Reduce Congestion and Improve Accessibility: ITS technologies will reduce congestion through rapid detection and clearing of incidents that cause delays; enhanced public transit systems will reduce highway traffic; and real-time traffic control systems will adapt automatically to changing conditions and will improve the flow of traffic.

Improve Energy Efficiency and Environmental Quality: ITS will provide travelers with information to support decisions that will smooth out highway demand and reduce travel time and vehicle emissions by providing opportunities to use high occupancy vehicles or public transit or to mitigate the need for travel altogether.

Enhance Economic Productivity: ITS will improve transportation system efficiency though better routing of vehicles, automated toll collection, safety enhancements and streamlining commercial vehicle regulatory enforcement and compliance.

THIS PAGE INTENTIONALLY LEFT BLANK

MIAMI-DADE METROPOLITAN PLANNING ORGANIZATION
TRANSPORTATION IMPROVEMENT PROGRAM
INTELLIGENT TRANSPORTATION SYSTEMS

HIGHWAYS

MPO Project No / Agency Project No	Facility /Project Name / From /Location To /Location	Bicycle Accom. / Length (miles)	Type of Work / Cross-Referenced TIP Book Page Number	Project Cost ($000s)	Prior Years Cost ($000s)
DT2501025 / 2501025	DISTRICTWIDE ITS OPERATIONS & MAINTENANCE OF FIELD DEVICES	0.0	PERIODIC MAINTENANCE / A1-155	**$16,072**	**$12,572**

Activity / Phase	Funding Source	Proposed Funding (in $000s) 2016 - 2017	2017 - 2018	2018 - 2019	2019 - 2020	2020 - 2021
PE	DIH	0	0	0	0	0
CST	DIH	0	0	0	0	0
CST	DS	3,000	0	0	0	0
MNT	D	500	0	0	0	0

MPO Project No / Agency Project No	Facility /Project Name / From /Location To /Location	Bicycle Accom. / Length (miles)	Type of Work / Cross-Referenced TIP Book Page Number	Project Cost ($000s)	Prior Years Cost ($000s)
DT4055741 / 4055741	MIAMI-DADE COUNTYWDE AGREEMENT-TRAFFIC SIGNALS MAINTENANCE & OPERATION	0.0	TRAFFIC SIGNALS / A1-222	**$66,182**	**$28,955**

Activity / Phase	Funding Source	Proposed Funding (in $000s) 2016 - 2017	2017 - 2018	2018 - 2019	2019 - 2020	2020 - 2021
PE	DIH	0	0	0	0	0
OPS	DDR	2,669	2,776	2,887	3,000	3,105
OPS	DITS	4,338	4,446	4,555	4,668	4,783

AVIATION

MPO Project No	Facility /Project Name		Bicycle Accom.	Type of Work	Project Cost ($000s)	Prior Years Cost ($000s)
Agency Project No	From /Location	To /Location	Length (miles)	Cross-Referenced TIP Book Page Number		
APK152A	MIA Cc H Headhouse Gates H15 and H15A Modification Phase 1			Terminal Development: Modify Terminal Building	**$33,800**	**$7,428**
K152A	Miami International Airport	Concourse H - Headhouse	0.0	A9-9		

Activity / Phase	Funding Source	Proposed Funding (in $000s) 2016 - 2017	2017 - 2018	2018 - 2019	2019 - 2020	2020 - 2021
PLN	FDOT	0	1,950	4,001	0	2,500
PLN	LFF	0	1,950	4,001	0	2,500

Major Highway and Road Improvements (Countywide)

MPO Project No	Facility /Project Name		Bicycle Accom.	Type of Work	Project Cost ($000s)	Prior Years Cost ($000s)
Agency Project No	From /Location	To /Location	Length (miles)	Cross-Referenced TIP Book Page Number		
PW000330	Advanced Traffic Mngmnt. System (A.T.M.S.)			ATMS to provide improved traffic flow	**$49,025**	**$38,369**
330			0.0	A7-17		

Activity / Phase	Funding Source	Proposed Funding (in $000s) 2016 - 2017	2017 - 2018	2018 - 2019	2019 - 2020	2020 - 2021
CST	PTP	10,656	0	0	0	0

Neighborhood Improvements (Countywide)

MPO Project No	Facility /Project Name		Bicycle Accom.	Type of Work	Project Cost ($000s)	Prior Years Cost ($000s)
Agency Project No	From /Location	To /Location	Length (miles)	Cross-Referenced TIP Book Page Number		
PW000440	School Flashing Signals				**$14,800**	**$13,520**
440			0.0	A7-18		

Activity / Phase	Funding Source	Proposed Funding (in $000s) 2016 - 2017	2017 - 2018	2018 - 2019	2019 - 2020	2020 - 2021
CST	PTP	1,280	0	0	0	0
Yearly Totals		22,443	11,122	15,444	7,668	12,888
5 Year TIP Total						*$69,565*

TRANSPORTATION IMPROVEMENT PROGRAM (TIP)

PART TWO: 5-YEAR PROJECT LISTING
Transportation Disadvantaged Section (ADA)

THIS PAGE INTENTIONALLY LEFT BLANK

Fiscal Years 2016/2017 - 2020/2021 Transportation Improvement Program

TRANSPORTATION DISADVANTEGED SECTION (ADA)

Section 427.015, Florida Statutes, requires that the Metropolitan Planning Organization, as part of its Transportation Improvement Program "shall . . . identify transportation improvements that will be advanced with [transportation disabled] funds during the program period." This requirement is reiterated in section 3(f)2.g of the Florida Department of Transportation directive 525-010-012-c ("Transportation Improvement Program Development and Review"). The purpose of this section is to meet these requirements, and to reference, in a user-friendly format, transportation improvements to assist the safe and efficient transport of those citizens who need special services and facilities to obtain access to life-sustaining activities.

EXPLANATION:

The projects listed in this section do show funding amounts but no construction schedules. This is because the same projects are also listed in other sections of this document grouping projects by funding category. The items listed are referenced by the page number in which they appear in other TIP sections.

In addition, this section includes pedestrian facilities and sidewalks and some transit passenger amenities which, once completed, could enhance and facilitate usage by not only disadvantaged passengers but the public in general. This section does not include relevant improvements associated with larger transportation projects. Examples would include curb cuts and tactile surface treatments added onto sidewalks as part of an intersection widening and reconstruction, or wheelchair ramps and elevators included within the design of major facilities, as required by the 1991 Americans with Disabilities Act.

THIS PAGE INTENTIONALLY LEFT BLANK

MIAMI-DADE METROPOLITAN PLANNING ORGANIZATION

TRANSPORTATION IMPROVEMENT PROGRAM

TRANSPORTATION DISADVANTAGED

HIGHWAYS

MPO Project No	Facility/Project Name	Bicycle Accom.	Type of Work	Project Cost ($000s)	Prior Years Cost ($000s)
Agency Project No	From/Location To/Location	Length (miles)	Cross-Referenced TIP Book Page Number		
DT4180641	DISTRICTWIDE (ADA) COMPLIANCE CONSULTANT		SIDEWALK	**$4,329**	**$3,279**
4180641		0.0	A1-297		

Activity /Phase	Funding Source	Proposed Funding (in $000s)				
		2016 - 2017	2017 - 2018	2018 - 2019	2019 - 2020	2020 - 2021
PE	DS	300	150	150	300	150

TRANSIT

MPO Project No	Facility/Project Name	Bicycle Accom.	Type of Work	Project Cost ($000s)	Prior Years Cost ($000s)
Agency Project No	From/Location To/Location	Length (miles)	Cross-Referenced TIP Book Page Number		

								Proposed Funding (in $000s)				
TA0000038	NW 7th Avenue and NW 62nd Street Passenger Activity Center 7th Avenue Transit Village		Construct New and improve existing Passenger Activity Centers	**$10,295**	**$10,295**	Activity /Phase	Funding Source	2016 - 2017	2017 - 2018	2018 - 2019	2019 - 2020	2020 - 2021
38	NW 7 Avenue/NW 62	0.0	A11-6			CAP	FTA 5309	0	0	0	0	0

								Proposed Funding (in $000s)				
TA0000078	Escalators Replacement and Elevators Refurbishment		Procurement and Installation	**$33,500**	**$0**	Activity /Phase	Funding Source	2016 - 2017	2017 - 2018	2018 - 2019	2019 - 2020	2020 - 2021
78	Systemwide Systemwide	0.0	A11-32			CAP	PTP	3,430	3,590	6,730	7,750	6,000

TRANSPORTATION IMPROVEMENT PROGRAM (TIP)

PART TWO: 5-YEAR PROJECT LISTING
Congestion Management Process (CMP)

THIS PAGE INTENTIONALLY LEFT BLANK

Fiscal Years 2016/2017 - 2020/2021 Transportation Improvement Program

CONGESTION MANAGEMENT PROCESS (CMP)

Congestion Management is an integral part of the planning process and the Congestion Management Process (CMP) is required to be developed and implemented pursuant to Title 23 U.S. Code 134 – Metropolitan Transportation Planning in Transportation Management Areas (TMAs). The congestion management process in Miami-Dade is being developed cooperatively with FDOT and is being implemented on a County-wide basis. The application of CMP strategies will improve transportation system performance and reliability by reducing the adverse impacts of congestion on the movement of people and goods through demand reduction and operational improvements.

The cornerstone of MAP-21's highway program transformation is the transition to a performance and outcome-based program. States will invest resources in projects to achieve targets that will make progress toward national goals. MAP-21 establishes national performance goals for Federal highway programs in: safety, infrastructure condition, congestion reduction, system reliability, freight movement and economic vitality, environmental sustainability, and reduced project delivery delays. Under Congestion reduction — the goal is to achieve a significant reduction in congestion on the National Highway System (NHS). The CMP is an ongoing process which includes: data collection and performance monitoring; identification of recurring and non-recurring congestion; and implementation of mobility enhancement strategies.

The Miami-Dade County 2014 Congestion Management Process Update improved upon the 2009 Miami-Dade Congestion Management Process. The CMP was developed based on the 8-step process outlined in the FHWA CMP Guidebook. CMP objectives were drawn from the Miami-Dade County's 2040 Long Range Transportation Plan (LRTP) goals and objectives and serve as one of the primary points of connection between the CMP and LRTP, and define the direction for development of CMP Performance Measures. Different from the 2009 update, in the 2014 CMP update process, transit, freight, and non-motorized modes are evaluated through the 2040 LRTP update process as a separate effort, thus are not included in the CMP update process.

Congestion Management Process

The following six projects are studies which should be able to identify congestion reduction improvements for the six corridors. These studies are being done by FDOT and are included in Section A1 of the TIP document.

Project #	Segment	Limits	Type of Work	Length	FY 2016	FY 2017
434845	1	SR 5/US-1/S. DIXIE HIGHWAY FROM SW 152 STREET TO SR 9/I-95	TRANSPORTATION PLANNING	11.993	$1,500,000	$0
434845	2	SR 5/US-1/S. DIXIE HIGHWAY FROM SE 8 STREET TO NE 215 STREET	TRANSPORTATION PLANNING	15.243	$740,000	$0
434845	3	SR 94/KENDALL DRIVE FROM SR 997/KROME AVENUE TO SR 5/ SOUTH DIXIE HWY	TRANSPORTATION PLANNING	10.700	$600,000	$0
434845	4	SR 976/BIRD ROAD FROM SR 821/ HEFT TO US 1/ SOUTH DIXIE HWY	TRANSPORTATION PLANNING	8.466	$0	$670,000
434845	5	SR 90/US 41/SW 8 ST FROM SR 997/ KROME AVENUE TO SW 122 AVENUE	TRANSPORTATION PLANNING	5.523	$245,000	$0
434845	6	SR 90/US 41/SW 8 ST FROM SW 74 AVENUE TO SR 9/ SW 27 AVENUE	TRANSPORTATION PLANNING	4.805	$290,000	$0

The project list which follows is based on the adopted 2040 LRTP which incorporated the 2014 Congestion Management Process Update. The process and projects are further detailed on pages 6-64 through 6-71 of the 2040 LRTP document.

MPO Project No / Agency Project No	Facility/Project Name / From/Location	To/Location	Bicycle Accom. / Length (miles)	Type of Work	Project Cost ($000s)	Prior Years Cost ($000s)
DT4055741 / 4055741	MIAMI-DADE COUNTYWDE AGREEMENT-TRAFFIC SIGNALS MAINTENANCE & OPERATION		0.0	TRAFFIC SIGNALS	**$66,182**	**$28,955**

Activity /Phase	Funding Source	Proposed Funding (in $000s) 2016 - 2017	2017 - 2018	2018 - 2019	2019 - 2020	2020 - 2021
PE	DIH	0	0	0	0	0
OPS	DDR	2,669	2,776	2,887	3,000	3,105
OPS	DITS	4,338	4,446	4,555	4,668	4,783

MPO Project No / Agency Project No	Facility/Project Name / From/Location	To/Location	Bicycle Accom. / Length (miles)	Type of Work	Project Cost ($000s)	Prior Years Cost ($000s)
DT4055756 / 4055756	SW 312 ST/CAMPBELL DR	FROM SR 997/KROME AVE TO SR 5/US 1 (TRUCKBYPASS)	0.8	FLEXIBLE PAVEMENT RECONSTRUCT.	**$37,824**	**$1,337**

Activity /Phase	Funding Source	Proposed Funding (in $000s) 2016 - 2017	2017 - 2018	2018 - 2019	2019 - 2020	2020 - 2021
ROW	ACNP	4,757	0	0	0	0
ROW	SA	1,543	8,600	5,380	0	0
RRU	ACNP	21	0	0	0	0
CST	SA	0	0	54	0	0
CST	SU	0	0	13,876	1,776	0
INC	SU	0	0	0	0	480
PE	ACNP	0	0	0	0	0
PE	ACSA	0	0	0	0	0

MPO Project No	Facility/Project Name		Bicycle Accom.	Type of Work	Project Cost ($000s)	Prior Years Cost ($000s)
Agency Project No	From/Location	To/Location	Length (miles)			
DT4244071	SR 968/SW 1ST STREET			BRIDGE REPLACEMENT	**$113,924**	**$21,960**
4244071	AT MIAMI RIVER (BRIDGE #870660)		0.4			

Activity /Phase	Funding Source	Proposed Funding (in $000s) 2016 - 2017	2017 - 2018	2018 - 2019	2019 - 2020	2020 - 2021
PDE	DIH	0	0	0	0	0
PDE	DS	0	0	0	0	0
PE	DDR	0	0	0	0	0
PE	DIH	0	0	0	0	0
PE	DS	0	0	0	0	0
ROW	DIH	50	40	0	0	0
ROW	DS	600	200	0	0	0
RRU	LF	0	1,000	0	0	0
CST	ACBR	0	74,226	5,635	0	0
CST	BRP	0	0	110	0	0
CST	BRRP	0	0	0	0	0
ENV	DS	0	5	0	0	0
PDE	BRT	0	0	0	0	0
PE	ACSB	0	0	0	0	0
PE	SABR	0	0	0	0	0
ROW	ACBR	4,460	3,000	0	0	0
ROW	ACSA	898	0	0	0	0
ROW	ACSB	1,200	0	0	0	0
ROW	EBBP	0	0	0	0	0
ROW	SA	540	0	0	0	0

MPO Project No / Agency Project No	Facility/Project Name / From/Location To/Location	Bicycle Accom. / Length (miles)	Type of Work	Project Cost ($000s)	Prior Years Cost ($000s)
DT4352011 / 4352011	DISTRICT 6 DISTRICTWIDE TRAFFIC SIGNAL SYSTEMS RETIMING PROJECT	0.0	TRAFFIC CONTROL DEVICES/SYSTEM	**$1,056**	**$1,056**
DT4355061 / 4355061	SR 90/SW 8 STREET TRAFFIC SIGNAL UPDATE PILOT PROJECT	7.6	TRAFFIC SIGNAL UPDATE	**$4,294**	**$4,294**

Project	Activity /Phase	Funding Source	Proposed Funding (in $000s) 2016 - 2017	2017 - 2018	2018 - 2019	2019 - 2020	2020 - 2021
DT4352011	PE		0	0	0	0	0
DT4355061	PE		0	0	0	0	0
	CAP		0	0	0	0	0
	DSB		0	0	0	0	0

MPO Project No / Agency Project No	Facility/Project Name / From/Location To/Location	Bicycle Accom. / Length (miles)	Type of Work	Project Cost ($000s)	Prior Years Cost ($000s)	Activity /Phase	Funding Source	Proposed Funding (in $000s) 2016 - 2017	2017 - 2018	2018 - 2019	2019 - 2020	2020 - 2021
PW000762	South Miami Avenue and South 10 Street		Traffic signal	$177	$177							
762		0.0										
PW000785	SW 152 Avenue and Pacific Boulevard		Traffic signal	$220	$220							
785		0.0										
PW000806	SW 42 Street and SW 149 Avenue		Traffic signal	$202	$37							
000806		0.0				CST	RIF	165	0	0	0	0
PW000807	TOPICS		Intersection improvements: T.O.P.I.C.S.									
000807	Various Locations	0.0				PE	RIF	9	2	16	24	25
						CEI	RIF	9	2	16	24	25
						CST	RIF	69	17	126	189	198
PW000817	NW 32 Avenue and NW 157 Street		Intersection improvement	$87	$87							
000817		0.0										

MPO Project No / Agency Project No	Facility/Project Name / From/Location	To/Location	Bicycle Accom. / Length (miles)	Type of Work	Project Cost ($000s)	Prior Years Cost ($000s)	Activity /Phase	Funding Source	Proposed Funding (in $000s) 2016 - 2017	2017 - 2018	2018 - 2019	2019 - 2020	2020 - 2021
PW000818 / 000818	NW 37 Avenue and NW 215 Street		0.0	Traffic signal	$200	$200							
PW000819 / 000819	NE 2 Avenue and NE 159 Street		0.0	Traffic signal	$246	$246							
PW000839 / 000839	SW 162 Avenue and SW 47 Street		0.0	Traffic signal	$220	$220							
PW000840 / 000840	SW 57 Avenue and SW 104 Street		0.0	Traffic signal	$251	$251							
PW000859 / 000859	SW 67 Avenue and SW 33 Street		0.0	Traffic signal	$235	$235							

MPO Project No	Facility/Project Name		Bicycle Accom.	Type of Work	Project Cost ($000s)	Prior Years Cost ($000s)
Agency Project No	From/Location	To/Location	Length (miles)			
PW000861	NW 104 Avenue and NW 33 Street			Traffic signal	$251	$251
000861			0.0			

Activity /Phase	Funding Source	Proposed Funding (in $000s)				
		2016 - 2017	2017 - 2018	2018 - 2019	2019 - 2020	2020 - 2021

MPO Project No / Agency Project No	Facility/Project Name / From/Location	To/Location	Bicycle Accom. / Length (miles)	Type of Work	Project Cost ($000s)	Prior Years Cost ($000s)	Activity /Phase	Funding Source	Proposed Funding (in $000s) 2016 - 2017	2017 - 2018	2018 - 2019	2019 - 2020	2020 - 2021
PW000035	T.O.P.I.C.S.			Intersection improvements: T.O.P.I.C.S.									
35			0.0										
							CEI	RIF	12	23	222	233	245
							CST	RIF	92	183	1,773	1,865	1,963
							PE	RIF	12	23	222	233	245
PW000041	T.O.P.I.C.S.			Intersection improvements: T.O.P.I.C.S.									
41			0.0										
							PE	RIF	629	221	460	543	561
							CEI	RIF	629	221	460	543	561
							CST	RIF	5,034	1,763	3,681	4,347	4,489
PW000046	T.O.P.I.C.S.			Intersection improvements: T.O.P.I.C.S.									
46			0.0										
							PE	RIF	74	69	35	127	136
							CEI	RIF	74	69	35	127	136
							CST	RIF	591	552	277	1,016	1,092
PW000056	T.O.P.I.C.S.			Intersection improvements: T.O.P.I.C.S.									
56			0.0										
							CEI	RIF	47	85	121	265	274
							CST	RIF	375	676	967	2,120	2,189
							PE	RIF	47	85	121	265	274

MPO Project No / Agency Project No	Facility/Project Name / From/Location	To/Location	Bicycle Accom. / Length (miles)	Type of Work	Project Cost ($000s)	Prior Years Cost ($000s)	Activity /Phase	Funding Source	Proposed Funding (in $000s) 2016 - 2017	2017 - 2018	2018 - 2019	2019 - 2020	2020 - 2021
PW000061	T.O.P.I.C.S.			Intersection improvements: T.O.P.I.C.S.									
61	Various Locations		0.0				PE	RIF	33	11	64	214	222
							CEI	RIF	33	11	64	214	222
							CST	RIF	260	89	514	1,716	1,775
PW000069	T.O.P.I.C.S.			Intersection improvements: T.O.P.I.C.S.									
69			0.0				PE	RIF	38	52	64	93	97
							CEI	RIF	38	52	64	93	97
							CST	RIF	299	414	508	746	772
PW000073	T.O.P.I.C.S.			Intersection improvements: T.O.P.I.C.S.									
73			0.0				PE	RIF	0	0	0	1	4
							CEI	RIF	0	0	0	1	4
							CST	RIF	0	0	0	8	31
PW000082	T.O.P.I.C.S.			Intersection improvements: T.O.P.I.C.S.									
82			0.0				PE	RIF	197	88	93	160	165
							CEI	RIF	197	88	93	160	165
							CST	RIF	1,577	706	743	1,276	1,317

MPO Project No / Agency Project No	Facility/Project Name / From/Location To/Location	Bicycle Accom. / Length (miles)	Type of Work	Project Cost ($000s)	Prior Years Cost ($000s)	Activity /Phase	Funding Source	Proposed Funding (in $000s) 2016 - 2017	2017 - 2018	2018 - 2019	2019 - 2020	2020 - 2021
PW000103	Traffic Signal Loop Repairs											
103		0.0				MNT	SGT	0	0	0	0	0
PW000110	Traffic Signal Materials											
110		0.0				MNT	SGT	1,600	1,600	1,600	1,600	1,600
PW000111	Capitalization of Traffic Signals & Signs Crew											
111		0.0				MNT	SGT	4,993	4,993	4,993	4,993	4,993
PW000740	Miami Avenue Bridge over the Miami River	Other	Bridge deck replacement	**$6,658**	**$6,096**							
740		0.0										
PW000745	NW 117 Avenue and NW 25 Street		Traffic signal	**$281**	**$281**							
745		0.0										

MPO Project No	Facility/Project Name		Bicycle Accom.	Type of Work	Project Cost ($000s)	Prior Years Cost ($000s)
Agency Project No	From/Location	To/Location	Length (miles)			

								Proposed Funding (in $000s)				
PW000878	PWWM Traffic Sign and Signals Division		Traffic signal timing optimization Represents total ATMS Funding under Road Impact Fee program and under People's Transportation Plan.			Activity /Phase	Funding Source	2016 - 2017	2017 - 2018	2018 - 2019	2019 - 2020	2020 - 2021
878		0.0				OTHER	UNK	9,213	4,000	4,000	4,000	0
						Yearly Totals		47,422	110,388	53,829	36,640	32,245
						5 Year TIP Total						*$280,524*

THIS PAGE INTENTIONALLY LEFT BLANK

TRANSPORTATION IMPROVEMENT PROGRAM (TIP)

PART TWO: 5-YEAR PROJECT LISTING

Freight-Related Transportation Improvements

THIS PAGE INTENTIONALLY LEFT BLANK

Fiscal Years 2016/2017 - 2020/2021 Transportation Improvement Program

FREIGHT-RELATED TRANSPORTATION IMPROVEMENTS

On December 4, 2015, President Obama signed into law the Fixing America's Surface Transportation Act, or "FAST Act". Overall, the FAST Act largely maintains current MAP-21 program structures and funding shares between highways and transit. It is a down-payment for building a 21st century transportation system. These challenges include improving safety, maintaining infrastructure condition, reducing traffic congestion, improving efficiency of the system and freight movement, protecting the environment, and reducing delays in project delivery.

Significant Freight Provisions

The FAST Act includes a number of provisions to improve the condition and performance of the national freight network and support investment in freight-related surface transportation projects. Specifically, the FAST Act provisions are as follows:

- Establishes a National Multimodal Freight Policy that includes national goals to guide decision-making.
- Requires the Development of a National Freight Strategic Plan to implement the goals of the new National Multimodal Freight Policy. The National Freight Strategic Plan will address the conditions and performance of the multimodal freight system, identify strategies and best practices to improve intermodal connectivity and performance of the national freight system, and mitigate the impacts of freight movement on communities.
- Creates a new discretionary freight-focused grant program that will invest $4.5 billion over 5 years. This new program allows States, Metropolitan Planning Organizations (MPOs), local governments, tribal governments, special purpose districts and public authorities (including port authorities), and other parties to apply for funding to complete projects that improve safety and hold the greatest promise to eliminate freight bottlenecks and improve critical freight movements.
- Establishes a National Highway Freight Program. The Act provides $6.3 billion in formula funds over five years for States to invest in freight projects on the National Highway Freight Network. Up to 10 percent of these funds may be used for intermodal projects.
- Includes new authorities and requirements to improve project delivery and facilitate innovative finance. The FAST Act includes provisions intended to reduce the time it takes to break ground on new freight transportation projects, including by promoting best contracting practices and innovating financing and funding opportunities and by reducing uncertainty and delays with respect to environmental reviews and permitting.
- Collects performance measures for leading U.S. maritime ports. The FAST Act requires the Bureau of Transportation Statistics (BTS) to collect and annually report performance measures for the nation’s top 25 ports, as measured by three methods (total tonnage, containers, and dry bulk tonnage).

Freight-Related Improvements

The Florida Strategic Intermodal System (SIS) program also has freight-emphasis. The SIS was established to ensure that transportation dollars were invested in areas that supported the local economic generators such as the seaport and the airport and the roadway facilities that connect them. The 2040 Miami-Dade Long Range Transportation Plan (LRTP) Update embraced freight movement with the inclusion of a freight element that includes projects that focus on improving freight movement along major corridors, and specifically, in to and out of Miami International Airport (MIA) and Port Miami. Miami-Dade County is committed to providing a transportation system that enhances the efficiency of freight movement. This commitment is the primary focus of the Freight Transportation Advisory Committee (FTAC). FTAC's membership includes representatives from the freight, logistics, shipping, trucking, warehousing, and intermodal industries. In addition, the Miami-Dade Police Department has joined to educate on Cargo Theft information from Department of Homeland Security. Specifically, FTAC is charged with advising the MPO Governing Board on freight movement and truck traffic needs. FTAC serves as advisors on technical studies, recommends special studies, and reviews and comments on proposed projects that impact the freight movement community.

A major freight related project will serve the Doral Area with the construction of Phase II of the 25th Street Viaduct, which will expedite truck movements and retain economic competitiveness of county and regional freight-associated activities. Additional improvements to roadways in several other areas of Miami-Dade address projected traffic flow deficiencies and diminished levels of service; a number of these improvements are recommended for roads that serve the industrial areas of Miami-Dade County.

Several large projects, the reconstruction of the SR 836/826 interchange, the construction of a new ramp in the Golden Glades Interchange to connect eastbound SR 826 and northbound I-95, and work along Okeechobee Rd. will have major impacts on the freight community. Cross-referencing these highway projects as freight projects will help with the recognition that the movement of freight must be maintained during the construction of these projects.

THIS PAGE INTENTIONALLY LEFT BLANK

MIAMI-DADE METROPOLITAN PLANNING ORGANIZATION

TRANSPORTATION IMPROVEMENT PROGRAM

FREIGHT-RELATED TRANSPORTATION IMPROVEMENTS

FL Dept. of Transportation

HIGHWAYS

MPO Project No / Agency Project No	Facility/Project Name / From /Location	To /Location	Length (miles)	Type of Work / Cross-Referenced TIP Book Page Number	Project Cost ($000s)	Prior Years Cost ($000s)
DT2495811 / 2495811	SR 826/SR 836 / N OF SW 8 ST	S OF NW 25 ST & FM NW 87 TO 57 AVE	4.8	INTERCHANGE - ADD LANES / A1-114	**$851,335**	**$804,835**

Activity /Phase	Funding Source	Proposed Funding (in $000s) 2016 - 2017	2017 - 2018	2018 - 2019	2019 - 2020	2020 - 2021
PE	LF	0	0	0	0	0
PE	DDR	0	0	0	0	0
PE	DI	0	0	0	0	0
PE	DIH	0	0	0	0	0
PE	DS	0	0	0	0	0
PE	GMR	0	0	0	0	0
PE	NHPP	0	0	0	0	0
ROW	BNIR	0	0	0	0	0
ROW	DIH	0	0	0	0	0
ROW	DS	0	0	0	0	0
RRU	LF	0	0	0	0	0
RRU	DDR	0	0	0	0	0
RRU	DS	0	0	0	0	0
RRU	NHAC	0	0	0	0	0
RRU	NHPP	0	0	0	0	0
ROW	NHAC	0	0	0	0	0
ROW	NHPP	0	0	0	0	0
ROW	SA	0	0	0	0	0
ROW	LFR	0	0	0	0	0
ROW	BNCA	0	0	0	0	0
ROW	BNDS	0	0	0	0	0
ROW	BNIR	0	0	0	0	0

FL Dept. of Transportation

MPO Project No / Agency Project No	Facility/Project Name / From /Location	To /Location	Length (miles)	Type of Work / Cross-Referenced TIP Book Page Number	Project Cost ($000s)	Prior Years Cost ($000s)						
							ROW	DDR	0	0	0	0	0
							ROW	DI	0	0	0	0	0
							ROW	DIRS	0	0	0	0	0
							ROW	DS	0	0	0	0	0
							DSB	LF	46,500	0	0	0	0
							DSB	DC	0	0	0	0	0
							DSB	DDR	0	0	0	0	0
							DSB	DI	0	0	0	0	0
							DSB	DIS	0	0	0	0	0
							DSB	DPTO	0	0	0	0	0
							DSB	DS	0	0	0	0	0
							DSB	GMR	0	0	0	0	0
							DSB	TRIP	0	0	0	0	0
							DSB	FSF1	0	0	0	0	0
							DSB	ACNH	0	0	0	0	0
							DSB	ACNP	0	0	0	0	0
							DSB	EBNH	0	0	0	0	0
							DSB	NH	0	0	0	0	0
							DSB	NHAC	0	0	0	0	0
							DSB	NHPP	0	0	0	0	0
							DSB	DDR	0	0	0	0	0
							DSB	DS	0	0	0	0	0
							DSB	GMR	0	0	0	0	0
							DSB	TRIP	0	0	0	0	0
							LAR	BNIR	0	0	0	0	0

MIAMI-DADE METROPOLITAN PLANNING ORGANIZATION

TRANSPORTATION IMPROVEMENT PROGRAM

FREIGHT-RELATED TRANSPORTATION IMPROVEMENTS

FL Dept. of Transportation

MPO Project No	Facility/Project Name		Length (miles)	Type of Work	Project Cost ($000s)	Prior Years Cost ($000s)
Agency Project No	From /Location	To /Location		Cross-Referenced TIP Book Page Number		
DT2511563	PORT OF MIAMI TUNNEL		0.5	NEW ROAD CONSTRUCTION	**$2,521,017**	**$709,046**
2511563	FROM PORT OF MIAMI	TO SR 836/I-395		A18-5		

Activity /Phase	Funding Source	Proposed Funding (in $000s)				
		2016 - 2017	2017 - 2018	2018 - 2019	2019 - 2020	2020 - 2021
PE	DIH	0	0	0	0	0
PE	DS	0	0	0	0	0
PE	GMR	0	0	0	0	0
PE	NHAC	0	0	0	0	0
PE	NHPP	0	0	0	0	0
PE	FD21	0	0	0	0	0
PE	LF	0	0	0	0	0
PE	DI	0	0	0	0	0
PE	DIS	125	0	0	0	0
PE	GMR	0	125	125	125	125
ROW	LF	0	0	0	0	0
ROW	DIH	0	0	0	0	0
ROW	DS	0	0	0	0	0
DSB	LF	2,607	2,686	2,766	2,849	2,935
DSB	DC	0	0	0	0	0
DSB	DIH	0	0	0	0	0
DSB	DIS	0	0	0	0	0
DSB	DS	0	0	0	0	0
DSB	GMR	22,168	23,008	22,152	22,990	24,338
DSB	NHAC	0	0	0	0	0
DSB	NHPP	0	0	0	0	0
DSB	HPP	0	0	0	0	0
DSB	LF	0	0	0	0	0

FL Dept. of Transportation

MPO Project No / Agency Project No	Facility/Project Name / From /Location	To /Location	Length (miles)	Type of Work / Cross-Referenced TIP Book Page Number	Project Cost ($000s)	Prior Years Cost ($000s)						
							DSB	GMR	0	0	0	0	0
							OPS	DI	16,723	17,050	19,107	19,507	19,435

FL Dept. of Transportation

MPO Project No / Agency Project No	Facility/Project Name / From /Location	To /Location	Length (miles)	Type of Work / Cross-Referenced TIP Book Page Number	Project Cost ($000s)	Prior Years Cost ($000s)	Activity /Phase	Funding Source	Proposed Funding (in $000s) 2016 - 2017	2017 - 2018	2018 - 2019	2019 - 2020	2020 - 2021
DT2516881	SR 836/I-395		1.7	BRIDGE-REPLACE AND ADD LANES	**$800,755**	**$190,006**							
2516881	FROM WEST OF I-95	TO MACARTHUR CSWY BRIDGE		A1-219									
							PE	DDR	0	0	0	0	0
							PE	DI	0	0	0	0	0
							PE	DIH	50	0	0	0	0
							PE	DIS	0	0	0	0	0
							PE	DS	0	0	0	0	0
							PE	ACNP	0	0	0	0	0
							PE	NHPP	0	0	0	0	0
							ROW	BNCA	0	0	0	0	0
							ROW	BNDS	0	0	0	0	0
							ROW	BNIR	0	0	0	0	0
							ROW	DDR	0	0	0	0	0
							ROW	DI	0	0	0	0	0
							ROW	DIH	0	0	0	0	0
							ROW	DIS	0	0	0	0	0
							ROW	DS	0	0	0	0	0
							ROW	GMR	0	0	0	0	0
							RRU	LF	606	0	0	0	0
							RRU	DI	1,300	0	0	0	0
							RRU	DS	0	0	0	0	0
							DSB	BRRP	0	0	0	0	0
							DSB	DDR	0	0	340	0	0
							DSB	DI	5,153	21,467	15,673	555	569
							DSB	ACNP	60,000	111,178	0	0	0

FL Dept. of Transportation

MPO Project No / Agency Project No	Facility/Project Name / From /Location	To /Location	Length (miles)	Type of Work / Cross-Referenced TIP Book Page Number	Project Cost ($000s)	Prior Years Cost ($000s)						
							DSB	LF	94	0	0	0	0
							DSB	DI	177,405	104,927	3,326	0	0
							DSB	STED	0	1,106	100,000	0	0
							INC	ACSU	0	0	0	0	0
							Yearly Totals		346,731	296,547	167,163	46,026	47,402
							5 Year TIP Total						$903,869

MIAMI-DADE METROPOLITAN PLANNING ORGANIZATION

TRANSPORTATION IMPROVEMENT PROGRAM

FREIGHT-RELATED TRANSPORTATION IMPROVEMENTS

Miami-Dade Seaport Department

SEAPORT

MPO Project No / Agency Project No	Facility/Project Name / From /Location	To /Location	Length (miles)	Type of Work / Cross-Referenced TIP Book Page Number	Project Cost ($000s)	Prior Years Cost ($000s)	Activity /Phase	Funding Source	Proposed Funding (in $000s) 2016 - 2017	2017 - 2018	2018 - 2019	2019 - 2020	2020 - 2021
SP644520	Container Yard Improvements Seaboard		0.0	Container Yard Improvements	**$77,755**	**$28,881**							
644520	Dante B. Fascell PORTMIAMI	Seaboard		A10-6									
							CST	PORT	14,000	15,000	3,674	0	0
								Yearly Totals	346,731	296,547	167,163	46,026	47,402
								5 Year TIP Total					***$903,869***

THIS PAGE INTENTIONALLY LEFT BLANK

TRANSPORTATION IMPROVEMENT PROGRAM (TIP)

PART TWO: 5-YEAR PROJECT LISTING

Regionally Significant Transportation Improvements

THIS PAGE INTENTIONALLY LEFT BLANK

Fiscal Years 2016/2017 - 2020/2021 Transportation Improvement Program

REGIONALLY SIGNIFICANT TRANSPORTATION IMPROVEMENTS

One in three Florida residents live in the southeast region comprised of Palm Beach, Broward, and Miami-Dade Counties. In 2006, Miami-Dade was the 8th largest county in the United States (2.4 million), Broward was the 15th largest county (1.8 million) and Palm Beach was the 29th largest county (1.3 million). The 2000 Census indicated that these three counties made up the nation's 7th largest metropolitan region with a population of approximately 5.5 Million. The 2010 Census indicated that they were now the 4th largest metropolitan area in the US.

Hundreds of facilities make up our region's transportation network; facilities that carry freight, auto, and transit traffic. To develop this network, the region critically looked at the intended uses and functionalities of the existing and future facilities to determine what is regional.

This assessment considered technical components as well as the Long Range Transportation Plan's goals and objectives to ensure compatibility and consistency. Ultimately, four criteria were crafted to guide the final selection of facilities: covering roadway, rail and hub. The four criteria definitions and sources are described in detail below.

- **Regional Interstate and Expressway Facilities**

  Definition: Interstate, Freeway/Expressway and all other Principal Arterials
  Source: Draft 2010 Functional Classification for FDOT Districts 4 and 6, May 9, 2013

- **Planned Roadway Extensions**

  Definition: Adopted future Principal Arterial physical extensions
  Source: 2035 LRTP CFP for Broward, Miami-Dade and Palm Beach County MPOs

- **SIS Network**

  Definition: SIS and Emerging SIS Corridors, Hubs, Connectors, Railways and Waterways
  Source: FDOT Central Office SIS facilities, April 2013

- **Principal Arterial Connections**

  Definition: Minor Arterials connecting to Interstates, Freeways/Expressways, and/or SIS Corridors; other key regional corridor connections to complete the network; extension of Principal Arterials that cross the Intracoastal for evacuation purposes.

  Source: Draft 2010 Functional Classification for FDOT Districts 4 and 6, May 9, 2013; FDOT Central Office SIS facilities, April 2013; and Adopted Countywide Evacuation Routes – Broward, Miami-Dade and Palm Beach County.

The following project list reflects regional projects of major significance based upon:

a. Within the regional network
b. Capacity projects identified for construction phases
c. Over $5,000,000 total construction allocations

THIS PAGE INTENTIONALLY LEFT BLANK

MIAMI-DADE METROPOLITAN PLANNING ORGANIZATION
TRANSPORTATION IMPROVEMENT PROGRAM
REGIONALLY SIGNIFICANT TRANSPORTATION IMPROVEMENTS

Regional Facility Type: **Freeway**

MPO Project No	Facility/Project Name		Length (miles)	Type of Work	Project Cost ($000s)	Prior Years Cost ($000s)
Agency Project No	From /Location	To /Location				
	Detailed Project Description					

SEFTC Southeast Florida Transportation Council

MPO Project No	Facility/Project Name		Length (miles)	Type of Work	Project Cost ($000s)	Prior Years Cost ($000s)	Activity /Phase	Funding Source	Proposed Funding (in $000s) 2016 - 2017	2017 - 2018	2018 - 2019	2019 - 2020	2020 - 2021
DT2495811	SR 826/SR 836		4.8	INTERCHANGE - ADD LANES	**$851,335**	**$804,835**							
2495811	FROM N OF SW 8 ST	TO S OF NW 25 ST & FM NW 87 TO 57 AVE'											
	And from NW 87 to 57 Avenues												
							DESIGN/BUILD	LF	46,500	0	0	0	0

MPO Project No	Facility/Project Name		Length (miles)	Type of Work	Project Cost ($000s)	Prior Years Cost ($000s)	Activity /Phase	Funding Source	Proposed Funding (in $000s) 2016 - 2017	2017 - 2018	2018 - 2019	2019 - 2020	2020 - 2021
DT4231261	SR 836/I-95 INTERCHANGE RAMPS		2.0	INTERCHANGE IMPROVEMENT	**$210,193**	**$2,293**							
4231261	FROM NW 17 AVE	TO I-95 (MDX)											
							DESIGN/BUILD	LF	191,900	16,000	0	0	0

MPO Project No	Facility/Project Name		Length (miles)	Type of Work	Project Cost ($000s)	Prior Years Cost ($000s)	Activity /Phase	Funding Source	Proposed Funding (in $000s) 2016 - 2017	2017 - 2018	2018 - 2019	2019 - 2020	2020 - 2021
DT4231262	SR 9A/I-95 SOUTHBOUND RAMP TO WESTBOUND SR 836		0.2	INTERCHANGE IMPROVEMENT	**$41,905**	**$0**							
4231262													
							DESIGN/BUILD	DI	0	0	0	5,939	0
							DESIGN/BUILD	DIH	0	0	0	966	0
							DESIGN/BUILD	STED	0	0	0	35,000	0

MIAMI-DADE METROPOLITAN PLANNING ORGANIZATION
TRANSPORTATION IMPROVEMENT PROGRAM
REGIONALLY SIGNIFICANT TRANSPORTATION IMPROVEMENTS

Regional Facility Type: **Freeway**

MPO Project No	Facility/Project Name	Length (miles)	Type of Work	Project Cost ($000s)	Prior Years Cost ($000s)
Agency Project No	From /Location / To /Location				
	Detailed Project Description				

SEFTC Southeast Florida Transportation Council

MPO Project No	Facility/Project Name	Length (miles)	Type of Work	Project Cost ($000s)	Prior Years Cost ($000s)	Activity /Phase	Funding Source	Proposed Funding (in $000s) 2016 - 2017	2017 - 2018	2018 - 2019	2019 - 2020	2020 - 2021
DT4283581 / 4283581	SR 826/PALMETTO EXPY - SR 826 EASTBOUND RAMP TO SR 9A/I-95 NORTHBOUND	4.1	INTERCHANGE RAMP (NEW)	**$159,083**	**$23,447**	PLANNING AND DESIGN	DIS	2,630	0	0	0	0
						RIGHT OF WAY	DI	0	0	570	0	0
						RIGHT OF WAY	DIS	0	4,550	0	0	0
						RIGHT OF WAY	DSBD	6,075	0	0	0	0
						CONSTRUCTION	DDR	0	0	0	13,362	0
						CONSTRUCTION	DIH	0	0	930	0	0
						CONSTRUCTION	DS	0	0	0	1,909	0
						CONSTRUCTION	DSBD	0	0	105,610	0	0

MPO Project No	Facility/Project Name	Length (miles)	Type of Work	Project Cost ($000s)	Prior Years Cost ($000s)	Activity /Phase	Funding Source	Proposed Funding (in $000s) 2016 - 2017	2017 - 2018	2018 - 2019	2019 - 2020	2020 - 2021
TA2516846 / 2516846	GOLDEN GLADES MULTI- MODAL TERMINAL	0.0	INTERMODAL HUB CAPACITY	**$49,962**	**$1,581**	PLANNING AND DESIGN	SU	500	0	0	0	0
						DESIGN/BUILD	SU	0	28,210	0	0	0
						DESIGN/BUILD	DDR	0	888	0	0	0
						DESIGN/BUILD	TRIP	0	12,149	0	0	0
						DESIGN/BUILD	TRWR	0	6,234	0	0	0
						ALTERNATIVE CONTRACTING INCENTIVES	SU	0	0	0	0	200
						ALTERNATIVE CONTRACTING INCENTIVES	TRIP	0	0	0	0	200

MIAMI-DADE METROPOLITAN PLANNING ORGANIZATION
TRANSPORTATION IMPROVEMENT PROGRAM
REGIONALLY SIGNIFICANT TRANSPORTATION IMPROVEMENTS

Regional Facility Type: **Freeway**

MPO Project No	Facility/Project Name	Length (miles)	Type of Work	Project Cost ($000s)	Prior Years Cost ($000s)
Agency Project No	From /Location / To /Location				
	Detailed Project Description				

SEFTC Southeast Florida Transportation Council

MPO Project No	Facility/Project Name	Length (miles)	Type of Work	Project Cost ($000s)	Prior Years Cost ($000s)	Activity /Phase	Funding Source	Proposed Funding (in $000s) 2016 - 2017	2017 - 2018	2018 - 2019	2019 - 2020	2020 - 2021
TP4355421	WIDEN HEFT- NW 106TH ST TO I-75 (MP34 TO MP39) 6TO10 LANES W/EXP LANES	6.2	ADD LANES & RECONSTRUCT	**$111,924**	**$763**							
4355421	Widening of the Turnpike from NW 106th to I-75 from 6 to 10 lanes. Includes 2 new express lanes in each direction											
						PLANNING AND DESIGN	PKYI	0	1,214	0	0	0
						RAILROAD & UTILITIES	PKYI	250	350	0	0	0
						DESIGN/BUILD	PKYI	0	110,737	0	0	0

MPO Project No	Facility/Project Name	Length (miles)	Type of Work	Project Cost ($000s)	Prior Years Cost ($000s)	Activity /Phase	Funding Source	Proposed Funding (in $000s) 2016 - 2017	2017 - 2018	2018 - 2019	2019 - 2020	2020 - 2021
TP4370531	GOLDEN GLADES INTERCHANGE IMPROVEMENTS (MAINLINE SPUR MP 0X)	0.5	INTERCHANGE IMPROVEMENT	**$68,461**	**$14**							
4370531	Implements operational improvments at the Golden Glades Interchange for the movement from the Turnpike Mainline/SR 91 southbound to I-95 southbound											
						RIGHT OF WAY	PKYI	15,262	10,000	0	0	0
						CONSTRUCTION	PKBD	0	0	41,291	642	0
						CONSTRUCTION	PKYI	0	0	335	0	0

Yearly Totals	263,117	190,332	148,736	57,818	400
5 Year TIP Total					*$660,403*

Regional Facility Type: **Intermodal**

MPO Project No	Facility/Project Name	Length (miles)	Type of Work	Project Cost ($000s)	Prior Years Cost ($000s)
Agency Project No	From /Location / To /Location				
	Detailed Project Description				

DT2511563	PORT OF MIAMI TUNNEL	0.5	NEW ROAD CONSTRUCTION	$2,521,017	$709,046
2511563	FROM PORT OF MIAMI / TO SR 836/I-395				
	Project is a Public/Private Partnership Concessionaire Model Funded; 50% State and 50% non-state funds. Port of Miami Tunnel Concessionaire may be eligible to apply for credit assistance under the provisions of the Transportation Infrastructure Finance and Innovation Act of 1998 (TIFIA). Following is a breakdown of Non-State Funds for the project:				

Activity /Phase	Funding Source	Proposed Funding (in $000s) 2016 - 2017	2017 - 2018	2018 - 2019	2019 - 2020	2020 - 2021
PLANNING AND DESIGN	DIS	125	0	0	0	0
PLANNING AND DESIGN	GMR	0	125	125	125	125
DESIGN/BUILD	LF	2,607	2,686	2,766	2,849	2,935
DESIGN/BUILD	GMR	22,168	23,008	22,152	22,990	24,338
OPERATIONS	DI	16,723	17,050	19,107	19,507	19,435
Yearly Totals		41,623	42,869	44,150	45,471	46,833

5 Year TIP Total $220,946

MIAMI-DADE METROPOLITAN PLANNING ORGANIZATION
TRANSPORTATION IMPROVEMENT PROGRAM
REGIONALLY SIGNIFICANT TRANSPORTATION IMPROVEMENTS

Regional Facility Type: **Road**

MPO Project No	Facility/Project Name	Length (miles)	Type of Work	Project Cost ($000s)	Prior Years Cost ($000s)
Agency Project No	From /Location / To /Location				
	Detailed Project Description				

SEFTC Southeast Florida Transportation Council

MPO Project No	Facility/Project Name	Length (miles)	Type of Work	Project Cost ($000s)	Prior Years Cost ($000s)	Activity /Phase	Funding Source	Proposed Funding (in $000s) 2016 - 2017	2017 - 2018	2018 - 2019	2019 - 2020	2020 - 2021
DT4055756	SW 312 ST/CAMPBELL DR	0.8	FLEXIBLE PAVEMENT RECONSTRUCT.	**$37,824**	**$1,337**							
4055756	FROM SR 997/KROME AVE TO SR 5/US 1 (TRUCKBYPASS)											
						RIGHT OF WAY	ACNP	4,757	0	0	0	0
						RIGHT OF WAY	SA	1,543	8,600	5,380	0	0
						RAILROAD & UTILITIES	ACNP	21	0	0	0	0
						CONSTRUCTION	SA	0	0	54	0	0
						CONSTRUCTION	SU	0	0	13,876	1,776	0
						ALTERNATIVE CONTRACTING INCENTIVES	SU	0	0	0	0	480

MPO Project No	Facility/Project Name	Length (miles)	Type of Work	Project Cost ($000s)	Prior Years Cost ($000s)	Activity /Phase	Funding Source	Proposed Funding (in $000s) 2016 - 2017	2017 - 2018	2018 - 2019	2019 - 2020	2020 - 2021
DT4056154	SR 25/OKEECHOBEE ROAD AND SR 932/NW 103 STREET	0.6	ADD TURN LANE(S)	**$5,899**	**$60**							
4056154	AT NW 87 AVENUE											
	Okeechobee Rd as is, is off system and needs to use state funds.											
						CONSTRUCTION	DIH	53	0	0	0	0
						CONSTRUCTION	SU	5,750	0	0	0	0
						CONSTRUCTION	DS	36	0	0	0	0

MIAMI-DADE METROPOLITAN PLANNING ORGANIZATION
TRANSPORTATION IMPROVEMENT PROGRAM
REGIONALLY SIGNIFICANT TRANSPORTATION IMPROVEMENTS

Regional Facility Type: **Road**

MPO Project No	Facility/Project Name	Length (miles)	Type of Work	Project Cost ($000s)	Prior Years Cost ($000s)
Agency Project No	From /Location / To /Location				
	Detailed Project Description				

SEFTC Southeast Florida Transportation Council

MPO Project No	Facility/Project Name	Length (miles)	Type of Work	Project Cost ($000s)	Prior Years Cost ($000s)	Activity /Phase	Funding Source	Proposed Funding (in $000s) 2016 - 2017	2017 - 2018	2018 - 2019	2019 - 2020	2020 - 2021
DT4273691	SR 997/KROME AVENUE	3.7	ADD LANES & RECONSTRUCT	**$91,399**	**$3,786**							
4273691	FROM SW 296 STREET / TO S OF SW 232 STREET											
						RIGHT OF WAY	DDR	0	11,710	6,498	0	0
						RIGHT OF WAY	DI	5,906	0	0	0	0
						RIGHT OF WAY	DIH	260	500	400	0	0
						RIGHT OF WAY	DS	0	1,000	554	0	0
						RIGHT OF WAY	DSBD	19,627	0	0	0	0
						RAILROAD & UTILITIES	DDR	0	42	0	0	0
						RAILROAD & UTILITIES	DSBD	500	0	0	0	0
						CONSTRUCTION	ACNP	0	0	36,766	0	0
						CONSTRUCTION	DDR	0	0	3,030	0	0

MPO Project No	Facility/Project Name	Length (miles)	Type of Work	Project Cost ($000s)	Prior Years Cost ($000s)	Activity /Phase	Funding Source	Proposed Funding (in $000s) 2016 - 2017	2017 - 2018	2018 - 2019	2019 - 2020	2020 - 2021
DT4273692	SR 997/KROME AVENUE	3.3	ADD LANES & RECONSTRUCT	**$65,766**	**$5,826**							
4273692	FROM SW 232 STREET / TO S OF SW 184TH ST/EUREKA DR											
						RIGHT OF WAY	ACNP	0	5,000	0	0	0
						RIGHT OF WAY	BNIR	4,000	0	0	0	0
						RIGHT OF WAY	DDR	200	0	0	0	0
						RIGHT OF WAY	DIH	50	150	0	0	0
						RIGHT OF WAY	DS	0	500	0	0	0
						RIGHT OF WAY	DSBD	15,767	0	0	0	0

Regional Facility Type: **Road**

MPO Project No	Facility/Project Name	Length (miles)	Type of Work	Project Cost ($000s)	Prior Years Cost ($000s)
Agency Project No	From /Location / To /Location				
	Detailed Project Description				

RAILROAD & UTILITIES	ACNP	0	800	0	0	0
RAILROAD & UTILITIES	DDR	0	980	0	0	0
RAILROAD & UTILITIES	DSBD	400	0	0	0	0
CONSTRUCTION	ACNP	0	27,238	3,442	0	0
CONSTRUCTION	HSP	0	450	65	0	0
CONSTRUCTION	DI	0	0	216	0	0
CONSTRUCTION	DS	0	2	0	0	0
ALTERNATIVE CONTRACTING INCENTIVES	DSBD	0	0	0	0	680

DT4273693	SR 997/KROME AVENUE	3.0	ADD LANES & RECONSTRUCT	**$43,853**	**$5,173**
4273693	FROM SW 184 STREET / TO SOUTH OF SW 136 STREET				

Activity /Phase	Funding Source	Proposed Funding (in $000s) 2016 - 2017	2017 - 2018	2018 - 2019	2019 - 2020	2020 - 2021
RIGHT OF WAY	BNIR	3,919	0	0	0	0
RIGHT OF WAY	DDR	0	252	0	0	0
RIGHT OF WAY	DIH	50	150	0	0	0
RIGHT OF WAY	DS	0	2,888	0	0	0
RIGHT OF WAY	DSBD	3,791	0	0	0	0
RAILROAD & UTILITIES	DS	0	50	0	0	0
RAILROAD & UTILITIES	DSBD	250	0	0	0	0
CONSTRUCTION	ACNP	0	21,352	2,901	0	0
CONSTRUCTION	DDR	0	0	162	0	0
CONSTRUCTION	DIS	0	2,235	0	0	0
ALTERNATIVE CONTRACTING INCENTIVES	DSBD	0	0	0	0	680

MIAMI-DADE METROPOLITAN PLANNING ORGANIZATION
TRANSPORTATION IMPROVEMENT PROGRAM
REGIONALLY SIGNIFICANT TRANSPORTATION IMPROVEMENTS

Regional Facility Type:

MPO Project No	Facility/Project Name		Length (miles)	Type of Work	Project Cost ($000s)	Prior Years Cost ($000s)
Agency Project No	From /Location	To /Location				
	Detailed Project Description					

SEFTC Southeast Florida Transportation Council

Yearly Totals	66,880	83,899	73,344	1,776	1,840
5 Year TIP Total					*$227,739*

TOTAL COST - ALL PROJECTS

Yearly Totals	Proposed Funding (in $000s)				
	2016 - 2017	2017 - 2018	2018 - 2019	2019 - 2020	2020 - 2021
	371,620	317,100	266,230	105,065	49,073
5 Year TIP Total					*1,109,088*

THIS PAGE INTENTIONALLY LEFT BLANK

TRANSPORTATION IMPROVEMENT PROGRAM (TIP)

FDOT

FLORIDA'S TURNPIKE ENTERPRISE

4DX® MIAMI-DADE EXPRESSWAY AUTHORITY

MIAMI-DADE COUNTY

MIA MIAMI INTERNATIONAL AIRPORT

RTA SOUTH FLORIDA REGIONAL TRANSPORTATION AUTHORITY

PORTMIAMI

Private Sector

Index

THIS PAGE INTENTIONALLY LEFT BLANK

INDEX - 2017 TIP

MPO Proj. No.	FACILITY	From / Location	To / Location	TYPE OF WORK	RESPONSIBLE AGENCY	Page #
MU000055	41 St	Alton Rd	Collins Ave	Corridor Improvements	Municipalities	A16-1
DT4346051	91 ST/SURFSIDE ST INDIAN CREEK BRIDGE BRIDGE# 876100			PD&E/EMO STUDY	FL Dept. of Transportation	A1-495
PW000114	ADA Hotline Projects				Miami-Dade Dept. of Transportation and Public Works	A4-5
PW000796	Advanced Traffic Management System			ATMS	Miami-Dade Dept. of Transportation and Public Works	A5-124
PW000800	Advanced Traffic Management System			ATMS.	Miami-Dade Dept. of Transportation and Public Works	A5-118
PW000802	Advanced Traffic Management System			ATMS	Miami-Dade Dept. of Transportation and Public Works	A5-111
PW000805	Advanced Traffic Management System			ATMS	Miami-Dade Dept. of Transportation and Public Works	A5-104
PW000821	Advanced Traffic Management System			ATMS	Miami-Dade Dept. of Transportation and Public Works	A5-60
PW000844	Advanced Traffic Management System			ATMS	Miami-Dade Dept. of Transportation and Public Works	A5-95
PW000864	Advanced Traffic Management System			ATMS	Miami-Dade Dept. of Transportation and Public Works	A5-25
PW000872	Advanced Traffic Management System			ATMS	Miami-Dade Dept. of Transportation and Public Works	A5-44
PW000337	Arterial Roadway Improvements			Resurfacing, sidewalks and drainage on arterial roads	Miami-Dade Dept. of Transportation and Public Works	A7-18
DT4300291	ATLANTIC ISLE	AT WEST OF SR A1A (BRIDGE# 874218)		BRIDGE-REPAIR/REHABILITATION	FL Dept. of Transportation	A1-414
APK001J	Aviation Planning Study PDE		Perimeter Road	Environmental Study	Miami-Dade Aviation Dept	A9-8
PW000017	Beautification Improvements				Miami-Dade Dept. of Transportation and Public Works	A4-1
PW1000026	Biscayne Boulevard	Intersection		New Construction: 2 bus bays	Miami-Dade Dept. of Transportation and Public Works	A16-9

INDEX - 2017 TIP

MPO Proj. No.	FACILITY	From / Location	To / Location	TYPE OF WORK	RESPONSIBLE AGENCY	Page #
DT2512654	BISCAYNE S DADE(C&D)	FROM BLACK POINT PARK	TO SW 138 ST & SW 137 AVE	BIKE PATH/TRAIL	FL Dept. of Transportation	A1-216
DT2512657	BISCAYNE TRAIL SEG D, SW 328 ST/SW 137 AVE TO HOMESTEAD BAYFRONT PARK			BIKE PATH/TRAIL	FL Dept. of Transportation	A1-217
DT2512652	BISCAYNE TRAIL/SW 87 AVE	FROM OLD CUTLER RD	TO BLACK POINT PARK & MARI	BIKE PATH/TRAIL	FL Dept. of Transportation	A1-213
DT4386671	BLACK CREEK TRAIL SEGMENT B PHASE I			BIKE PATH/TRAIL	FL Dept. of Transportation	A1-674
DT2512653	BLACK CREEK TRAIL(A)	FROM BLACK POINT PARK	TO MARY/PENNY THOMPSON PARK	BIKE PATH/TRAIL	FL Dept. of Transportation	A1-214
PW000015	Bridge Repair and Painting				Miami-Dade Dept. of Transportation and Public Works	A4-1
TA7	Bus Replacement				Miami-Dade Dept. of Transportation and Public Works (Transit)	A11-31
TA0000006	Capitalization of Preventive Maintenance			Capital Maintenance	Miami-Dade Dept. of Transportation and Public Works (Transit)	A11-29
PW000111	Capitalization of Traffic Signals & Signs Crew				Miami-Dade Dept. of Transportation and Public Works	A4-4
SP646300	Cargo Bulkheads Rehabilitation	Dante B. Fascell PORTMIAMI	South Channel	Cargo Bulkhead Rehabilitation	Miami-Dade Seaport Department	A10-7
SP644010	Cargo Gateway Security Systems	Dante B. Fascell PORTMIAMI	Various Locations	Cargo Gate Modifications	Miami-Dade Seaport Department	A10-5
PW000442	Caribbean Blvd	Coral Sea Rd	SW 87 Ave	Widen to 3 lanes	Miami-Dade Dept. of Transportation and Public Works	A7-9
DT4366251	CITY OF AVENTURA - COUNTRY CLUB DRIVE PEDESTRIAN SAFETY IMPROVEMENTS			PEDESTRIAN SAFETY IMPROVEMENT	FL Dept. of Transportation	A1-564
DT4386621	CITY OF CORAL GABLES - ALHAMBRA CIRCLE BIKE LANES	Blue Road	SW 40th Street	BIKE LANE/SIDEWALK	FL Dept. of Transportation	A1-672
DT4367361	CITY OF HIALEAH - WEST 4TH AVE SIDEWALK & GUARDRAIL IMPROVEMENTS			BIKE LANE/SIDEWALK	FL Dept. of Transportation	A1-564
DT4366091	CITY OF MIAMI - METROMOVER STATION ACCESS IMPROVEMENTS			SIDEWALK	FL Dept. of Transportation	A1-561

INDEX - 2017 TIP

MPO Proj. No.	FACILITY	From / Location	To / Location	TYPE OF WORK	RESPONSIBLE AGENCY	Page #
TA4366951	CITY OF MIAMI - TROLLEY TRANSIT CORRIDOR PROGRAM			PURCHASE VEHICLES/EQUIPMENT	Miami-Dade Dept. of Transportation and Public Works (Transit)	A1-96
DT4355071	CITY OF MIAMI ALONG NW 17 ST BETWEEN NW 7 AVE AND NW 9 AVE			BIKE PATH/TRAIL	FL Dept. of Transportation	A1-518
DT2512714	CITY OF MIAMI BEACH	FROM 23 STREET	TO 64TH STREET	BIKE PATH/TRAIL	FL Dept. of Transportation	A1-642
DT4367481	CITY OF MIAMI BEACH - PEDESTRIAN AND BICYCLE PATHWAY			BIKE PATH/TRAIL	FL Dept. of Transportation	A1-565
DT4355051	CITY OF MIAMI GARDENS NW 191 ST/BETTY FERGUSON RECREATION COMPLEX			BIKE PATH/TRAIL	FL Dept. of Transportation	A1-515
DT4355081	CITY OF MIAMI MIAMI WOMAN'S CLUB BAYWALK			BIKE PATH/TRAIL	FL Dept. of Transportation	A1-519
DT4147662	CITY OF MIAMI SPRINGS	AT CURTISS MANSION		BIKE LANE/SIDEWALK	FL Dept. of Transportation	A1-647
DT4386731	CITY OF SOUTH MIAMI SW 62 AVENUE PED AND BIKE MOBILITY ENHANCEMENTS			BIKE PATH/TRAIL	FL Dept. of Transportation	A1-677
PW000644	Cocoplum Circle			Intersection improvement	Miami-Dade Dept. of Transportation and Public Works	A5-108
TP4354621	CONSTRUCTION OF RAMPS	FROM CAMPBELL DR	TO NB HEFT(TPK SR821) (MP2)	INTERCHANGE RAMP (NEW)	Florida's Turnpike	A2-20
SP644520	Container Yard Improvements Seaboard	Dante B. Fascell PORTMIAMI	Seaboard	Container Yard Improvements	Miami-Dade Seaport Department	A10-6
PW000525	Coral Way and Anderson Road			Roundabout	Miami-Dade Dept. of Transportation and Public Works	A5-109
DT4258651	COUNTYWIDE DRAINAGE PUSHBUTTON PROJECTS			DRAINAGE IMPROVEMENTS	FL Dept. of Transportation	A1-651
SP6410510	Cruise Terminal H	Dante B. Fascell PORTMIAMI	PORTMIAMI	Terminal H-Mechanical Upgrades	Miami-Dade Seaport Department	A10-4
DT4147661	CURTIS MANSION RESTORATION & TRAILHEAD (COF MIAMI SPRINGS)LAP			BUILDING REPAIR/REHABILITATION	FL Dept. of Transportation	A1-278
DT2506353	D/W CULTURAL RESOURCE ASSESSMENT CONSULTANT			ENVIRONMENTAL TEST/MITIGATE	FL Dept. of Transportation	A1-180

INDEX - 2017 TIP

MPO Proj. No.	FACILITY	From / Location	To / Location	TYPE OF WORK	RESPONSIBLE AGENCY	Page #
DT2506352	D/W CULTURAL RESOURCE MANAGEMENT PLAN			ENVIRONMENTAL TEST/MITIGATE	FL Dept. of Transportation	A1-180
DT2507472	D/W DESIGN OFFICE ENGINEERING SUPPORT SERVICES			PRELIMINARY ENGINEERING	FL Dept. of Transportation	A1-639
DT2506932	D/W ENVIRONMENTAL DATA & REPORT CONSULTANT			RESEARCH	FL Dept. of Transportation	A1-197
DT2507411	D/W IN HOUSE CONSULTANT MANAGEMENT SUPPORT			PRELIMINARY ENGINEERING	FL Dept. of Transportation	A1-205
DT2507431	D/W IN HOUSE ROADWAY DESIGN SUPPORT			PRELIMINARY ENGINEERING	FL Dept. of Transportation	A1-206
TR2544391	D/W INTERMODAL/RAIL ADMINISTRATION			PUBLIC TRANS IN-HOUSE SUPPORT	So. Florida Regional Transportation Authority	A1-50
TR2544411	D/W INTERMODAL/RAIL GRANTS MANAGEMENT			PUBLIC TRANS IN-HOUSE SUPPORT	So. Florida Regional Transportation Authority	A1-50
DT4188281	D/W MOVABLE BR AM ASSET MANAGEMENT			BRIDGE-ROUTINE MAINTENANCE	FL Dept. of Transportation	A1-306
DT2506224	D/W PD&E CONSULTANT SUPPORT			PD&E/EMO STUDY	FL Dept. of Transportation	A1-173
DT2506225	D/W PD&E CONSULTANT SUPPORT			PD&E/EMO STUDY	FL Dept. of Transportation	A1-174
DT4278491	D/W PROPERTY MGMT ASBESTOS CONSULT ABATEMNT AND DEMOLITION SERVICES			RIGHT OF WAY ACTIVITIES	FL Dept. of Transportation	A1-358
DT2506211	D/W PROPERTY MGT BY DIST R/W ADMIN			RIGHT OF WAY ACTIVITIES	FL Dept. of Transportation	A1-171
DT2506212	D/W PROPERTY MGT BY DIST R/W ADMIN			RIGHT OF WAY ACTIVITIES	FL Dept. of Transportation	A1-635
DT4064861	D/W RIGHT-OF-WAY DONATIONS AND DEDICATIONS			RIGHT OF WAY ACTIVITIES	FL Dept. of Transportation	A1-245
DT2507242	D/W STRUCTURAL PROJECTS MINOR DESIGN CONSULTANTS			PRELIMINARY ENGINEERING	FL Dept. of Transportation	A1-204
DT2506292	D/W TRAFFIC OPS DESIGN CONSULTANT			TRAFFIC OPS IMPROVEMENT	FL Dept. of Transportation	A1-175

INDEX - 2017 TIP

MPO Proj. No.	FACILITY	From / Location	To / Location	TYPE OF WORK	RESPONSIBLE AGENCY	Page #
DT2506293	D/W TRAFFIC OPS DESIGN CONSULTANT			TRAFFIC OPS IMPROVEMENT	FL Dept. of Transportation	A1-176
DT2506294	D/W TRAFFIC OPS DESIGN CONSULTANT			TRAFFIC OPS IMPROVEMENT	FL Dept. of Transportation	A1-176
AP4386121	DADE-COLLIER AIRPORT POWER DISTRIBUTION & AIRFIELD LIGHT FEEDER			AVIATION CAPACITY PROJECT	Miami-Dade Aviation Dept	A1-18
PW0000179	De Soto Fountain			Roundabout @ intersection of Granada Blvd, De Soto Blvd, Sevilla Ave	Miami-Dade Dept. of Transportation and Public Works	A5-109
AP2539181	DISTRCTWIDE AVIATION ADMINISTRATION			PUBLIC TRANS IN-HOUSE SUPPORT	Miami-Dade Aviation Dept	A1-3
AP2543871	DISTRCTWIDE AVIATION GRANT MANAGEMENT			PUBLIC TRANS IN-HOUSE SUPPORT	Miami-Dade Aviation Dept	A1-3
DT4352011	DISTRICT 6 DISTRICTWIDE TRAFFIC SIGNAL SYSTEMS RETIMING PROJECT			TRAFFIC CONTROL DEVICES/SYSTEM	FL Dept. of Transportation	A1-510
DT4180641	DISTRICTWIDE (ADA) COMPLIANCE CONSULTANT			SIDEWALK	FL Dept. of Transportation	A1-298
DT4295362	DISTRICTWIDE (ADA) PUSHBUTTON CONSTRUCTION			PEDESTRIAN SAFETY IMPROVEMENT	FL Dept. of Transportation	A1-410
DT4295363	DISTRICTWIDE (ADA) PUSHBUTTON CONSTRUCTION			PEDESTRIAN SAFETY IMPROVEMENT	FL Dept. of Transportation	A1-411
DT4295364	DISTRICTWIDE (ADA) PUSHBUTTON CONSTRUCTION			PEDESTRIAN SAFETY IMPROVEMENT	FL Dept. of Transportation	A1-412
DT2506081	DISTRICTWIDE AERIAL PHOTOGRAPHY			PRELIMINARY ENGINEERING	FL Dept. of Transportation	A1-167
DT2506082	DISTRICTWIDE AERIAL PHOTOGRAPHY			PRELIMINARY ENGINEERING	FL Dept. of Transportation	A1-169
DT4102652	DISTRICTWIDE ASBESTOS & LEAD ABATEMENT SUPERVISION & INSPECTNS			INSPECT CONSTRUCTION PROJS.	FL Dept. of Transportation	A1-253
DT2506541	DISTRICTWIDE COMMUNITY SAFETY			SAFETY PROJECT	FL Dept. of Transportation	A1-186
DT2506761	DISTRICTWIDE CONSTR ENGINEERING INSPECTION CONSULTANT SURVEYS			SPECIAL SURVEYS	FL Dept. of Transportation	A1-191

INDEX - 2017 TIP

MPO Proj. No.	FACILITY	From / Location	To / Location	TYPE OF WORK	RESPONSIBLE AGENCY	Page #
DT2506762	DISTRICTWIDE CONSTR ENGINEERING INSPECTION CONSULTANT SURVEYS			SPECIAL SURVEYS	FL Dept. of Transportation	A1-192
DT2506331	DISTRICTWIDE CONSTRUCTABILITY REVIEW CONSULTANT			PRELIMINARY ENGINEERING	FL Dept. of Transportation	A1-177
DT2506332	DISTRICTWIDE CONSTRUCTABILITY REVIEW CONSULTANT			PRELIMINARY ENGINEERING	FL Dept. of Transportation	A1-178
DT2506333	DISTRICTWIDE CONSTRUCTABILITY REVIEW CONSULTANT			PRELIMINARY ENGINEERING	FL Dept. of Transportation	A1-178
DT2506334	DISTRICTWIDE CONSTRUCTABILITY REVIEW CONSULTANT			PRELIMINARY ENGINEERING	FL Dept. of Transportation	A1-179
DT2506763	DISTRICTWIDE CONSTRUCTION ENGINEERING INSPECTION CONSULTANT SURVEYS			SPECIAL SURVEYS	FL Dept. of Transportation	A1-192
DT2499432	DISTRICTWIDE CONTAMINATION ASSESSMENT & REMEDIATION CONSULTANT			ENVIRONMENTAL TEST/MITIGATE	FL Dept. of Transportation	A1-629
DT2506351	DISTRICTWIDE CULTURAL RESOURCE ASSESSMENT CONSULTANT			ENVIRONMENTAL TEST/MITIGATE	FL Dept. of Transportation	A1-179
DT4114332	DISTRICTWIDE DRAINAGE DESIGN AND PLAN REVIEW CONSULTANT			PRELIMINARY ENGINEERING	FL Dept. of Transportation	A1-257
DT4114331	DISTRICTWIDE DRAINAGE DESIGN AND PLANS REVIEW CONSULTANT			PRELIMINARY ENGINEERING	FL Dept. of Transportation	A1-257
DT2507471	DISTRICTWIDE ENGINEERING SUPPORT SERVICES			PRELIMINARY ENGINEERING	FL Dept. of Transportation	A1-207
DT2506801	DISTRICTWIDE ENVIRONMENTAL COMPLIANCE CONSULTANT			ENVIRONMENTAL PERMITS ACQ	FL Dept. of Transportation	A1-193
DT2506802	DISTRICTWIDE ENVIRONMENTAL COMPLIANCE CONSULTANT			ENVIRONMENTAL PERMITS ACQ	FL Dept. of Transportation	A1-193
DT2506931	DISTRICTWIDE ENVIRONMENTAL DATA & REPORT CONSULTANT			RESEARCH	FL Dept. of Transportation	A1-196
DT2506493	DISTRICTWIDE ENVIRONMENTAL PERMITS			ENVIRONMENTAL PERMITS ACQ	FL Dept. of Transportation	A1-636
DT4164871	DISTRICTWIDE ETDM CONSULTANT			PD&E/EMO STUDY	FL Dept. of Transportation	A1-289

INDEX - 2017 TIP

MPO Proj. No.	FACILITY	From / Location	To / Location	TYPE OF WORK	RESPONSIBLE AGENCY	Page #
DT4324512	DISTRICTWIDE FREIGHT LOGISTICS & PASSENGER OPS CONSULTANT SERVICES			PTO STUDIES	FL Dept. of Transportation	A1-693
DT4330561	DISTRICTWIDE FREIGHT LOGISTICS & PAX CONSULTANT SERVICES			PTO STUDIES	FL Dept. of Transportation	A1-659
DT4351401	DISTRICTWIDE FREIGHT LOGISTICS & PAX CONSULTANT SERVICES			PTO STUDIES	FL Dept. of Transportation	A1-663
DT4251442	DISTRICTWIDE GENERAL CONSULTANT ENGINEERING SERVICES CONTRACT #1			PRELIMINARY ENGINEERING	FL Dept. of Transportation	A1-649
DT4251443	DISTRICTWIDE GENERAL CONSULTANT ENGINEERING SERVICES CONTRACT #2			PRELIMINARY ENGINEERING	FL Dept. of Transportation	A1-650
DT4251441	DISTRICTWIDE GENERAL CONSULTANT FOR PLANS REVIEW & DESIGN SERVICES			PRELIMINARY ENGINEERING	FL Dept. of Transportation	A1-329
DT4073471	DISTRICTWIDE INTERGOVERNMENTAL AFFAIRS & COMMUNITY LIAISON SVCS			TRANSPORTATION PLANNING	FL Dept. of Transportation	A1-248
DT4210533	DISTRICTWIDE INTERMODAL SYSTEMS PLANNING			TRANSPORTATION PLANNING	FL Dept. of Transportation	A1-689
DT4177404	DISTRICTWIDE ITS EQUIPMENT REPLACEMENT			OTHER ITS	FL Dept. of Transportation	A1-292
DT2501022	DISTRICTWIDE ITS OPERATIONS & MAINTENANCE OF FIELD DEVICES			PERIODIC MAINTENANCE	FL Dept. of Transportation	A1-156
DT2501023	DISTRICTWIDE ITS OPERATIONS & MAINTENANCE OF FIELD DEVICES			PERIODIC MAINTENANCE	FL Dept. of Transportation	A1-156
DT2501025	DISTRICTWIDE ITS OPERATIONS & MAINTENANCE OF FIELD DEVICES			PERIODIC MAINTENANCE	FL Dept. of Transportation	A1-157
DT2501026	DISTRICTWIDE ITS OPERATIONS & MAINTENANCE OF FIELD DEVICES			PERIODIC MAINTENANCE	FL Dept. of Transportation	A1-158
DT4254021	DISTRICTWIDE LANDSCAPE DESIGN CONSULTANT			LANDSCAPING	FL Dept. of Transportation	A1-335
DT2506101	DISTRICTWIDE LANDSCAPE DESIGN CONSULTANT & JPA			LANDSCAPING	FL Dept. of Transportation	A1-169
DT2506104	DISTRICTWIDE LANDSCAPE DESIGN CONSULTANT & JPA			LANDSCAPING	FL Dept. of Transportation	A1-171

INDEX - 2017 TIP

MPO Proj. No.	FACILITY	From / Location	To / Location	TYPE OF WORK	RESPONSIBLE AGENCY	Page #
DT4056101	DISTRICTWIDE LANDSCAPING CONSULTANT			LANDSCAPING	FL Dept. of Transportation	A1-232
DT4056102	DISTRICTWIDE LANDSCAPING PUSHBUTTON CONTRACTOR			LANDSCAPING	FL Dept. of Transportation	A1-232
DT4102651	DISTRICTWIDE LEAD ABATEMENT INSPECTIONS CONSULTANT			INSPECT CONSTRUCTION PROJS.	FL Dept. of Transportation	A1-253
DT4329071	DISTRICTWIDE LOCAL GOVERNMENT IN-DEPTH BRIDGE INSPECTION			BRIDGE OPERATIONS	FL Dept. of Transportation	A1-625
DT4329081	DISTRICTWIDE LOCAL GOVERNMENT IN-DEPTH BRIDGE INSPECTION			BRIDGE OPERATIONS	FL Dept. of Transportation	A1-625
DT2506961	DISTRICTWIDE LOCATION SURVEY CONSULTANT			PRELIMINARY ENGINEERING	FL Dept. of Transportation	A1-197
DT4327931	DISTRICTWIDE LOCATION SURVEY SUPPORT			PRELIMINARY ENGINEERING	FL Dept. of Transportation	A1-658
DT2507301	DISTRICTWIDE MATERIALS TESTING/ GEOTECHNICAL SUPPORT			INSPECT CONSTRUCTION PROJS.	FL Dept. of Transportation	A1-204
DT2507302	DISTRICTWIDE MATERIALS TESTING/ GEOTECHNICAL SUPPORT			INSPECT CONSTRUCTION PROJS.	FL Dept. of Transportation	A1-205
DT2506841	DISTRICTWIDE MINOR PE DESIGN BY CONSULTANT			PRELIMINARY ENGINEERING	FL Dept. of Transportation	A1-194
DT2507111	DISTRICTWIDE MISC CONSTRUCTION ENGINEERING INSPECTION CONSULTANT			INSPECT CONSTRUCTION PROJS.	FL Dept. of Transportation	A1-199
DT2507115	DISTRICTWIDE MISC CONSTRUCTION ENGINEERING INSPECTION CONSULTANT			INSPECT CONSTRUCTION PROJS.	FL Dept. of Transportation	A1-200
DT2507116	DISTRICTWIDE MISC CONSTRUCTION ENGINEERING INSPECTION CONSULTANT			INSPECT CONSTRUCTION PROJS.	FL Dept. of Transportation	A1-201
DT2507117	DISTRICTWIDE MISC CONSTRUCTION ENGINEERING INSPECTION CONSULTANT			INSPECT CONSTRUCTION PROJS.	FL Dept. of Transportation	A1-201
DT2506862	DISTRICTWIDE MISC LOCATION SURVEY CONSULTANT			PRELIMINARY ENGINEERING	FL Dept. of Transportation	A1-195
DT2506863	DISTRICTWIDE MISC LOCATION SURVEY CONSULTANT			PRELIMINARY ENGINEERING	FL Dept. of Transportation	A1-196

INDEX - 2017 TIP

MPO Proj. No.	FACILITY	From / Location	To / Location	TYPE OF WORK	RESPONSIBLE AGENCY	Page #
DT2506965	DISTRICTWIDE MISC LOCATION SURVEY CONSULTANT			PRELIMINARY ENGINEERING	FL Dept. of Transportation	A1-638
DT2507241	DISTRICTWIDE MISC STRUCTURAL PROJECTS MINOR DESIGN			PRELIMINARY ENGINEERING	FL Dept. of Transportation	A1-203
DT2497265	DISTRICTWIDE MISC STUDIES & RCI DATA COLLECTION CONSULTANT			TRANSPORTATION STATISTICS	FL Dept. of Transportation	A1-138
DT2497266	DISTRICTWIDE MISC STUDIES & RCI DATA COLLECTION CONSULTANT			TRANSPORTATION STATISTICS	FL Dept. of Transportation	A1-139
DT2506681	DISTRICTWIDE MITIGATION SITE MAINTENANCE			ENVIRONMENTAL TEST/MITIGATE	FL Dept. of Transportation	A1-189
DT2506682	DISTRICTWIDE MITIGATION SITE MAINTENANCE			ENVIRONMENTAL TEST/MITIGATE	FL Dept. of Transportation	A1-190
DT4346731	DISTRICTWIDE NOISE AND AIR QUALITY ASSESSMENTS			PD&E/EMO STUDY	FL Dept. of Transportation	A1-661
DT2507532	DISTRICTWIDE OPERATIONS DIVISION SUPPORT/OPER BUDGET			FUNDING ACTION	FL Dept. of Transportation	A1-639
DT2506221	DISTRICTWIDE PD&E AND TRAFFIC CONSULTANT			PD&E/EMO STUDY	FL Dept. of Transportation	A1-172
DT2506222	DISTRICTWIDE PD&E AND TRAFFIC CONSULTANT			PD&E/EMO STUDY	FL Dept. of Transportation	A1-173
DT2506223	DISTRICTWIDE PD&E AND TRAFFIC CONSULTANT SUPPORT SERVICES			PD&E/EMO STUDY	FL Dept. of Transportation	A1-635
DT2507421	DISTRICTWIDE PD&E PROJECT MGT			PRELIMINARY ENGINEERING	FL Dept. of Transportation	A1-206
DT2506491	DISTRICTWIDE PERMITS CONSULTANT			ENVIRONMENTAL PERMITS ACQ	FL Dept. of Transportation	A1-182
DT2506492	DISTRICTWIDE PERMITS CONSULTANT			ENVIRONMENTAL PERMITS ACQ	FL Dept. of Transportation	A1-183
DT4210531	DISTRICTWIDE PLANNING AND PD&E SUPPORT			TRANSPORTATION PLANNING	FL Dept. of Transportation	A1-688
DT4210532	DISTRICTWIDE PLANNING AND PD&E SUPPORT			GEOGRAPHIC INFO. SYSTEMS	FL Dept. of Transportation	A1-688

INDEX - 2017 TIP

MPO Proj. No.	FACILITY	From / Location	To / Location	TYPE OF WORK	RESPONSIBLE AGENCY	Page #
DT4152391	DISTRICTWIDE PLANS REVIEW CONSULTANT AND SUPPORT SERVICES			PRELIMINARY ENGINEERING	FL Dept. of Transportation	A1-281
DT4152392	DISTRICTWIDE PLANS REVIEW CONSULTANT AND SUPPORT SERVICES			PRELIMINARY ENGINEERING	FL Dept. of Transportation	A1-281
DT4152393	DISTRICTWIDE PLANS REVIEW CONSULTANT AND SUPPORT SERVICES			PRELIMINARY ENGINEERING	FL Dept. of Transportation	A1-283
DT4329501	DISTRICTWIDE PROGRAM MANAGEMENT CONTRACT ADMIN SUPPORT			PRELIMINARY ENGINEERING	FL Dept. of Transportation	A1-474
DT2507591	DISTRICTWIDE PROJECT MANAGEMENT PD&E SCOPING UNIT & SUPPORT			PD&E/EMO STUDY	FL Dept. of Transportation	A1-207
DT4318683	DISTRICTWIDE PUBLIC COMMUNICATION SERVICES FOR MISC CONSTRUCTION PROJS			PUBLIC INFORMATION/EDUCATION	FL Dept. of Transportation	A1-655
DT4318681	DISTRICTWIDE PUBLIC INFORMATION SERVICES ON DIST 6 CONSTRUCTION PROJS			PUBLIC INFORMATION/EDUCATION	FL Dept. of Transportation	A1-654
DT4318682	DISTRICTWIDE PUBLIC INFORMATION SERVICES ON DIST 6 CONSTRUCTION PROJS			PUBLIC INFORMATION/EDUCATION	FL Dept. of Transportation	A1-655
DT2506731	DISTRICTWIDE PUBLIC INVOLVEMENT CONSULTANT			PRELIMINARY ENGINEERING	FL Dept. of Transportation	A1-190
DT2506733	DISTRICTWIDE PUBLIC INVOLVEMENT CONSULTANT			PRELIMINARY ENGINEERING	FL Dept. of Transportation	A1-636
DT2506732	DISTRICTWIDE PUBLIC INVOLVEMENT WEB SITE MANAGEMENT CONSULTANT			PRELIMINARY ENGINEERING	FL Dept. of Transportation	A1-191
DT4324511	DISTRICTWIDE PUBLIC TRANSPORTATION CONSULTANT SERVICES			PTO STUDIES	FL Dept. of Transportation	A1-692
DT4330571	DISTRICTWIDE PUBLIC TRANSPORTATION CONSULTANT SERVICES			PTO STUDIES	FL Dept. of Transportation	A1-659
DT4330572	DISTRICTWIDE PUBLIC TRANSPORTATION CONSULTANT SERVICES			PTO STUDIES	FL Dept. of Transportation	A1-694
DT2506291	DISTRICTWIDE PUSH BUTTON DESIGN CONSULTANT			PRELIMINARY ENGINEERING	FL Dept. of Transportation	A1-175
DT4056103	DISTRICTWIDE PUSHBUTTON LANDSCAPING			LANDSCAPING	FL Dept. of Transportation	A1-233

INDEX - 2017 TIP

MPO Proj. No.	FACILITY	From / Location	To / Location	TYPE OF WORK	RESPONSIBLE AGENCY	Page #
DT4056104	DISTRICTWIDE PUSHBUTTON LANDSCAPING CONTRACTOR			LANDSCAPING	FL Dept. of Transportation	A1-233
DT4056105	DISTRICTWIDE PUSHBUTTON LANDSCAPING CONTRACTOR			LANDSCAPING	FL Dept. of Transportation	A1-234
DT4056106	DISTRICTWIDE PUSHBUTTON LANDSCAPING CONTRACTOR			LANDSCAPING	FL Dept. of Transportation	A1-234
DT4056107	DISTRICTWIDE PUSHBUTTON LANDSCAPING CONTRACTOR			LANDSCAPING	FL Dept. of Transportation	A1-235
DT4056108	DISTRICTWIDE PUSHBUTTON LANDSCAPING CONTRACTOR			LANDSCAPING	FL Dept. of Transportation	A1-236
DT4170261	DISTRICTWIDE R/W ADVANCED ACQ SUPPORT			RIGHT OF WAY ACTIVITIES	FL Dept. of Transportation	A1-289
DT2506471	DISTRICTWIDE REPAIR/REHAB PLANS PREPARATION			BRIDGE-REPAIR/REHABILITATION	FL Dept. of Transportation	A1-181
DT2506472	DISTRICTWIDE REPAIR/REHAB PLANS PREPARATION			BRIDGE-REPAIR/REHABILITATION	FL Dept. of Transportation	A1-181
DT2507112	DISTRICTWIDE RESIDENCY CEI CONSULTANT			INSPECT CONSTRUCTION PROJS.	FL Dept. of Transportation	A1-200
DT4301612	DISTRICTWIDE RESIDENCY CEI CONSULTANT FOR LAP OVERSIGHT			INSPECT CONSTRUCTION PROJS.	FL Dept. of Transportation	A1-415
DT2507592	DISTRICTWIDE RESURFACING SCOPING REPORTS			PD&E/EMO STUDY	FL Dept. of Transportation	A1-640
DT2507593	DISTRICTWIDE RESURFACING SCOPING REPORTS			PD&E/EMO STUDY	FL Dept. of Transportation	A1-640
DT2506964	DISTRICTWIDE ROW ENGINEERING SUPPORT FOR R/W ADMINISTRATION			PRELIMINARY ENGINEERING	FL Dept. of Transportation	A1-637
DT2506861	DISTRICTWIDE ROW LOCATION SURVEY CONSULTNT			PRELIMINARY ENGINEERING	FL Dept. of Transportation	A1-195
DT2506966	DISTRICTWIDE ROW MAPPING & SURVEY			PRELIMINARY ENGINEERING	FL Dept. of Transportation	A1-638
DT2506962	DISTRICTWIDE ROW MAPPING AND SURVEY			PRELIMINARY ENGINEERING	FL Dept. of Transportation	A1-198

INDEX - 2017 TIP

MPO Proj. No.	FACILITY	From / Location	To / Location	TYPE OF WORK	RESPONSIBLE AGENCY	Page #
DT4234481	DISTRICTWIDE ROW MONUMENTATION CONSULTANT CONTRACT			PRELIMINARY ENGINEERING	FL Dept. of Transportation	A1-323
DT2506963	DISTRICTWIDE ROW PUBLIC RECORDS SEARCH			PRELIMINARY ENGINEERING	FL Dept. of Transportation	A1-637
DT4316352	DISTRICTWIDE SAFETY PUSHBUTTON CONTRACT			SAFETY PROJECT	FL Dept. of Transportation	A1-455
DT4316351	DISTRICTWIDE SAFETY PUSHBUTTON PROJECTS PILOT PROGRAM			SAFETY PROJECT	FL Dept. of Transportation	A1-454
DT4324131	DISTRICTWIDE SCOPING UNIT TRAFFIC SAFETY REVIEWS			PD&E/EMO STUDY	FL Dept. of Transportation	A1-458
SP2544571	DISTRICTWIDE SEAPORTS ADMINISTRATION			PUBLIC TRANS IN-HOUSE SUPPORT	Miami-Dade Seaport Department	A1-53
DT4109931	DISTRICTWIDE STRUCTURES DESIGN AND REVIEW CONSULTANT			PRELIMINARY ENGINEERING	FL Dept. of Transportation	A1-256
DT2506971	DISTRICTWIDE TITLE SEARCH			PRELIMINARY ENGINEERING	FL Dept. of Transportation	A1-198
DT2506972	DISTRICTWIDE TITLE SEARCH			PRELIMINARY ENGINEERING	FL Dept. of Transportation	A1-199
DT2506261	DISTRICTWIDE TRAFFIC OPERATIONS			TRAFFIC OPS IMPROVEMENT	FL Dept. of Transportation	A1-174
DT2506501	DISTRICTWIDE TRAFFIC OPERATIONS - OPERATIONAL STUDIES CONSULTANT			TRAFFIC ENGINEERING STUDY	FL Dept. of Transportation	A1-184
DT2506502	DISTRICTWIDE TRAFFIC OPERATIONS - OPERATIONAL STUDIES CONSULTANT			TRAFFIC ENGINEERING STUDY	FL Dept. of Transportation	A1-184
DT2506504	DISTRICTWIDE TRAFFIC OPERATIONS - SAFETY STUDIES CONSULTANT			TRAFFIC ENGINEERING STUDY	FL Dept. of Transportation	A1-185
DT4095211	DISTRICTWIDE TRAFFIC OPERATIONS CONSULTANT STUDIES			TRAFFIC OPS IMPROVEMENT	FL Dept. of Transportation	A1-249
DT2506621	DISTRICTWIDE TRAFFIC OPERATIONS SAFETY CONSULTANT STUDIES			TRAFFIC ENGINEERING STUDY	FL Dept. of Transportation	A1-186
DT2506622	DISTRICTWIDE TRAFFIC OPERATIONS SAFETY CONSULTANT STUDIES			TRAFFIC ENGINEERING STUDY	FL Dept. of Transportation	A1-188

INDEX - 2017 TIP

MPO Proj. No.	FACILITY	From / Location	To / Location	TYPE OF WORK	RESPONSIBLE AGENCY	Page #
DT2506503	DISTRICTWIDE TRAFFIC OPERATIONS SAFETY STUDIES CONSULTANT			TRAFFIC ENGINEERING STUDY	FL Dept. of Transportation	A1-185
DT2506623	DISTRICTWIDE TRAFFIC OPERATIONS SAFETY STUDIES CONSULTANT			TRAFFIC ENGINEERING STUDY	FL Dept. of Transportation	A1-188
DT2506624	DISTRICTWIDE TRAFFIC OPERATIONS SAFETY STUDIES CONSULTANT			TRAFFIC ENGINEERING STUDY	FL Dept. of Transportation	A1-189
DT4140522	DISTRICTWIDE TRAFFIC OPERATIONS SAFETY STUDIES CONSULTANT			TRANSPORTATION STATISTICS	FL Dept. of Transportation	A1-271
DT4140523	DISTRICTWIDE TRAFFIC OPERATIONS SAFETY STUDIES CONSULTANT			TRANSPORTATION STATISTICS	FL Dept. of Transportation	A1-272
DT2497962	DISTRICTWIDE TRAFFIC OPERATIONS SAFETY STUDIES CONSULTANTS			SAFETY PROJECT	FL Dept. of Transportation	A1-140
DT2497963	DISTRICTWIDE TRAFFIC OPERATIONS SAFETY STUDIES CONSULTANTS			SAFETY PROJECT	FL Dept. of Transportation	A1-140
DT2497964	DISTRICTWIDE TRAFFIC OPERATIONS SAFETY STUDIES CONSULTANTS			SAFETY PROJECT	FL Dept. of Transportation	A1-141
DT2497966	DISTRICTWIDE TRAFFIC OPERATIONS SAFETY STUDIES CONSULTANTS			SAFETY PROJECT	FL Dept. of Transportation	A1-142
DT2497967	DISTRICTWIDE TRAFFIC OPERATIONS SAFETY STUDIES CONSULTANTS			SAFETY PROJECT	FL Dept. of Transportation	A1-142
DT2497968	DISTRICTWIDE TRAFFIC OPERATIONS SAFETY STUDIES CONSULTANTS			SAFETY PROJECT	FL Dept. of Transportation	A1-143
DT4346641	DISTRICTWIDE TRAFFIC OPERATIONS SAFETY STUDIES CONSULTANTS			SAFETY PROJECT	FL Dept. of Transportation	A1-495
DT4140521	DISTRICTWIDE TRAFFIC OPERATIONS STUDIES			TRANSPORTATION STATISTICS	FL Dept. of Transportation	A1-271
DT2497264	DISTRICTWIDE TRAFFIC OPERATIONS STUDIES CONSULTANT			TRANSPORTATION STATISTICS	FL Dept. of Transportation	A1-138
DT2497267	DISTRICTWIDE TRAFFIC OPERATIONS STUDIES CONSULTANT			TRANSPORTATION STATISTICS	FL Dept. of Transportation	A1-139
DT2497969	DISTRICTWIDE TRAFFIC OPERATIONS STUDIES CONSULTANT			SAFETY PROJECT	FL Dept. of Transportation	A1-143

INDEX - 2017 TIP

MPO Proj. No.	FACILITY	From / Location	To / Location	TYPE OF WORK	RESPONSIBLE AGENCY	Page #
DT2500932	DISTRICTWIDE TRAFFIC OPERATIONS STUDIES CONSULTANT			TRANSPORTATION STATISTICS	FL Dept. of Transportation	A1-154
DT2500933	DISTRICTWIDE TRAFFIC OPERATIONS STUDIES CONSULTANT			CORRIDOR/SUBAREA PLANNING	FL Dept. of Transportation	A1-155
DT2500934	DISTRICTWIDE TRAFFIC OPERATIONS STUDIES CONSULTANT			CORRIDOR/SUBAREA PLANNING	FL Dept. of Transportation	A1-155
DT4095212	DISTRICTWIDE TRAFFIC OPERATIONS STUDIES CONSULTANT			TRAFFIC OPS IMPROVEMENT	FL Dept. of Transportation	A1-250
DT4095213	DISTRICTWIDE TRAFFIC OPERATIONS STUDIES CONSULTANT			TRAFFIC OPS IMPROVEMENT	FL Dept. of Transportation	A1-250
DT4095214	DISTRICTWIDE TRAFFIC OPERATIONS STUDIES CONSULTANT			TRAFFIC OPS IMPROVEMENT	FL Dept. of Transportation	A1-251
DT4095215	DISTRICTWIDE TRAFFIC OPERATIONS STUDIES CONSULTANT			TRAFFIC OPS IMPROVEMENT	FL Dept. of Transportation	A1-251
DT4095216	DISTRICTWIDE TRAFFIC OPERATIONS STUDIES CONSULTANT			TRAFFIC OPS IMPROVEMENT	FL Dept. of Transportation	A1-252
DT2497965	DISTRICTWIDE TRAFFIC OPERATIONS STUDIES CONSULTANTS			SAFETY PROJECT	FL Dept. of Transportation	A1-141
DT4147531	DISTRICTWIDE TRAFFIC STUDIES - FIU			TRAFFIC ENGINEERING STUDY	FL Dept. of Transportation	A1-644
DT4147533	DISTRICTWIDE TRAFFIC STUDIES - FIU			TRAFFIC ENGINEERING STUDY	FL Dept. of Transportation	A1-645
DT4147534	DISTRICTWIDE TRAFFIC STUDIES - FIU			TRAFFIC ENGINEERING STUDY	FL Dept. of Transportation	A1-647
TA2538911	DISTRICTWIDE TRANSIT			PUBLIC TRANS IN-HOUSE SUPPORT	Miami-Dade Dept. of Transportation and Public Works (Transit)	A1-61
TA2538921	DISTRICTWIDE TRANSIT			PUBLIC TRANS IN-HOUSE SUPPORT	Miami-Dade Dept. of Transportation and Public Works (Transit)	A1-62
TA2538971	DISTRICTWIDE TRANSIT MOTION SUPPORT			PUBLIC TRANS IN-HOUSE SUPPORT	Miami-Dade Dept. of Transportation and Public Works (Transit)	A1-62
TA2539081	DISTRICTWIDE TRANSIT SPECIAL PROJECTS			PUBLIC TRANS IN-HOUSE SUPPORT	Miami-Dade Dept. of Transportation and Public Works (Transit)	A1-63

INDEX - 2017 TIP

MPO Proj. No.	FACILITY	From / Location	To / Location	TYPE OF WORK	RESPONSIBLE AGENCY	Page #
DT2507233	DISTRICTWIDE UTILITY COORDINATION CONSULTANT			PRELIMINARY ENGINEERING	FL Dept. of Transportation	A1-203
DT2507231	DISTRICTWIDE UTILITY COORDINATION/LOCATING SERVICES CONSULTANT			PRELIMINARY ENGINEERING	FL Dept. of Transportation	A1-202
DT2507232	DISTRICTWIDE UTILITY LOCATING SERVICES			PRELIMINARY ENGINEERING	FL Dept. of Transportation	A1-202
DT2506041	DISTRICTWIDE VALUE ENGINEERING CONSULTANT			PRELIMINARY ENGINEERING	FL Dept. of Transportation	A1-166
DT2507822	DISTRICTWIDE/LOAD RT COMPLEX STRUCTURE LOAD RATING			TRAFFIC ENGINEERING STUDY	FL Dept. of Transportation	A1-606
TA4371431	Dolphin Station at HEFT and NW 12th St	Dolphin Station Intermodal Terminal	Miami Lakes Terminal	TRANSIT CENTER WITH PARK AND RIDE LOT	Miami-Dade Dept. of Transportation and Public Works (Transit)	A1-34
PW1000014	Douglas Road & Ingraham Hwy	Intersection		Improvements: bike path	Miami-Dade Dept. of Transportation and Public Works	A16-7
PW000032	E/O SW 187 Ave	SW 192 Ave	US 1	Congestion Management	Miami-Dade Dept. of Transportation and Public Works	A16-5
PW000033	Engineering Administration			Administration	Miami-Dade Dept. of Transportation and Public Works	A5-25
PW000039	Engineering Administration			Administration	Miami-Dade Dept. of Transportation and Public Works	A5-44
PW000044	Engineering Administration			Administration	Miami-Dade Dept. of Transportation and Public Works	A5-60
PW000054	Engineering Administration			Administration	Miami-Dade Dept. of Transportation and Public Works	A5-95
PW000059	Engineering Administration			Administration	Miami-Dade Dept. of Transportation and Public Works	A5-105
PW000071	Engineering Administration			Administration	Miami-Dade Dept. of Transportation and Public Works	A5-125
PW000077	Engineering Administration			Administration	Miami-Dade Dept. of Transportation and Public Works	A5-67
PW000080	Engineering Administration			Administration	Miami-Dade Dept. of Transportation and Public Works	A5-112

INDEX - 2017 TIP

MPO Proj. No.	FACILITY	From / Location	To / Location	TYPE OF WORK	RESPONSIBLE AGENCY	Page #
PW000084	Engineering Administration			Administration	Miami-Dade Dept. of Transportation and Public Works	A5-118
TA0000078	Escalators Replacement and Elevators Refurbishment	Systemwide	Systemwide	Procurement and Installation	Miami-Dade Dept. of Transportation and Public Works (Transit)	A11-32
DT4116691	EVERGLADES COMPREHENSIVE RESTORATION PLAN (CERP)			PD&E/EMO STUDY	FL Dept. of Transportation	A1-258
SP6410330	Facility Moves MSRC	Dante B Fascell PORTMIAMI		Facility Moves	Miami-Dade Seaport Department	A10-4
PW000901	FEC Port Lead Reconnection Pre-emption Circuit			FEC Port Lead Reconnection Pre-emption Circuit	Miami-Dade Dept. of Transportation and Public Works	A5-43
SP641540	Federal Inspection Facility	Dante B. Fascell PORTMIAMI	PORTMIAMI	Federal Inspection Facility	Miami-Dade Seaport Department	A10-4
DT4147532	FIU SUNGUIDE TMC OPS SUPPORT			TRAFFIC ENGINEERING STUDY	FL Dept. of Transportation	A1-645
TA17	Flagler Enhanced Bus Service Bus Purchase			Capital For Bus Purchase	Miami-Dade Dept. of Transportation and Public Works (Transit)	A11-2
TA14	Flagler MAX RTE 51 Operating Assistance	West Miami-Dade	Downtown	Urban Corridor Improvements	Miami-Dade Dept. of Transportation and Public Works (Transit)	A11-2
TA11	FTA SECTION 5337 Federal Formula Funding				Miami-Dade Dept. of Transportation and Public Works (Transit)	A11-1
DT4283584	GGI INTERCHANGE VARIOUS RAMP RECONSTRUCTION			INTERCHANGE RAMP (NEW)	FL Dept. of Transportation	A1-367
TP4370531	GOLDEN GLADES INTERCHANGE IMPROVEMENTS (MAINLINE SPUR MP 0X)			INTERCHANGE IMPROVEMENT	Florida's Turnpike	A2-26
TA2516846	GOLDEN GLADES MULTI- MODAL TERMINAL			INTERMODAL HUB CAPACITY	Miami-Dade Dept. of Transportation and Public Works (Transit)	A1-37
PW000332	Grade Separations	Grade Separations at Various Locations		Grade Separations at Various Locations	Miami-Dade Dept. of Transportation and Public Works	A7-17
PW000019	Guardrail Safety Improvements				Miami-Dade Dept. of Transportation and Public Works	A4-1
TP4060964	HEFT ALL ELECTRONIC TOLLING PHASE II (MP 19 - 26)			TOLL PLAZA	Florida's Turnpike	A2-4

INDEX - 2017 TIP

MPO Proj. No.	FACILITY	From / Location	To / Location	TYPE OF WORK	RESPONSIBLE AGENCY	Page #
TP4311003	HEFT ROADSIDE IMPROVEMENTS	FROM MP 33.2	TO MP 40.15	GUARDRAIL	Florida's Turnpike	A2-20
TP4150517	HEFT-SR836 EXPRESS L ANES DIRECT CONNECT RAMPS (MP 26)			INTERCHANGE IMPROVEMENT	Florida's Turnpike	A2-10
DT4366101	HOBIE ISLAND, NORTH SIDE, SHORELINE AND ROADWAY PROTECTION			ROAD/SLOPE PROTECTION	FL Dept. of Transportation	A1-664
APK027A	Homestead General Aviation Airport Runway 18/36 Connectors Rehabilitation	Homestead General Aviation Airport		Runway: Rehab Runway	Miami-Dade Aviation Dept	A9-9
API111B	Homestead General Aviation Airport Security Project	Homestead General Aviation Airport		Security Enhancements (EDS)	Miami-Dade Aviation Dept	A9-8
AP4277561	HOMESTEAD GENERAL X-51 SECURITY PROJECT			AVIATION SECURITY PROJECT	Miami-Dade Aviation Dept	A1-6
DT4034872	HPF PROGRAM TRANSPORTATION PLANNING			TRANSPORTATION PLANNING	FL Dept. of Transportation	A1-684
DT4034881	HPR PROGRAM DATA COLLECTION ACTIVITIES			TRANSPORTATION STATISTICS	FL Dept. of Transportation	A1-684
DT4034891	HPR PROGRAM SYSTEMS PLANNING ACTIVITIES			TRANSPORTATION PLANNING	FL Dept. of Transportation	A1-686
DT4034871	HPR PROGRAM TRANSPORTATION PLANNING ACTIVITIES			TRANSPORTATION PLANNING	FL Dept. of Transportation	A1-682
DT4354121	I-75 EXPRESS TOLL OPERATIONS MIAMI-DADE COUNTY			TOLL COLLECTION	FL Dept. of Transportation	A1-512
DT4249331	I-95 EXPRESS TOLL OPERATIONS DADE COUNTY			TOLL COLLECTION	FL Dept. of Transportation	A1-328
PW000335 D	Illuminated Signs			Illuminated signs	Miami-Dade Dept. of Transportation and Public Works	A7-18
SP645430	Infrastructure Improvements	Dante B. Fascell PORTMIAMI	Various locations	Infrastructure Improvements	Miami-Dade Seaport Department	A10-6
DT2501152	ITS DISTRICTWIDE TECHNICAL SUPPORT & PUBLIC INVOLVEMENT			TECHNICAL ASSISTANCE	FL Dept. of Transportation	A1-630
DT4177402	ITS EQUIPMENT REPLACEMENT - CONSULTANTS /GRANTS			ITS COMMUNICATION SYSTEM	FL Dept. of Transportation	A1-290

INDEX - 2017 TIP

MPO Proj. No.	FACILITY	From / Location	To / Location	TYPE OF WORK	RESPONSIBLE AGENCY	Page #
DT4177405	ITS EQUIPMENT REPLACEMENT - CONSULTANTS /GRANTS			ITS COMMUNICATION SYSTEM	FL Dept. of Transportation	A1-293
DT4177406	ITS EQUIPMENT REPLACEMENT - CONSULTANTS /GRANTS			ITS COMMUNICATION SYSTEM	FL Dept. of Transportation	A1-293
DT4177407	ITS EQUIPMENT REPLACEMENT - CONSULTANTS /GRANTS			ITS COMMUNICATION SYSTEM	FL Dept. of Transportation	A1-294
DT4177408	ITS EQUIPMENT REPLACEMENT - CONSULTANTS /GRANTS			ITS COMMUNICATION SYSTEM	FL Dept. of Transportation	A1-295
DT4177409	ITS EQUIPMENT REPLACEMENT - CONSULTANTS /GRANTS			ITS COMMUNICATION SYSTEM	FL Dept. of Transportation	A1-296
DT4302911	ITS EQUIPMENT REPLACEMENT - CONSULTANTS /GRANTS			ITS COMMUNICATION SYSTEM	FL Dept. of Transportation	A1-415
DT4302912	ITS EQUIPMENT REPLACEMENT - CONSULTANTS /GRANTS			ITS COMMUNICATION SYSTEM	FL Dept. of Transportation	A1-416
DT4302913	ITS EQUIPMENT REPLACEMENT - CONSULTANTS /GRANTS			ITS COMMUNICATION SYSTEM	FL Dept. of Transportation	A1-417
DT4302914	ITS EQUIPMENT REPLACEMENT - CONSULTANTS /GRANTS			ITS COMMUNICATION SYSTEM	FL Dept. of Transportation	A1-418
DT2501155	ITS OPERATIONS CONSULTANT CONTRACT			TRAFFIC MANAGEMENT CENTERS	FL Dept. of Transportation	A1-631
DT4346651	ITS OPERATIONS CONSULTANTS			TRAFFIC MANAGEMENT CENTERS	FL Dept. of Transportation	A1-661
DT4177401	ITS OPERATIONS CONSULTANTS/GRANTS			TRAFFIC MANAGEMENT CENTERS	FL Dept. of Transportation	A1-648
DT4177403	ITS OPERATIONS HARDWARE/SOFTWARE AND REPLACEMENT EQUIPMENT			TRAFFIC MANAGEMENT CENTERS	FL Dept. of Transportation	A1-291
DT4335341	ITS OPERATIONS HARDWARE/SOFTWARE AND REPLACEMENT EQUIPMENT			TRAFFIC MANAGEMENT CENTERS	FL Dept. of Transportation	A1-493
DT2501153	ITS PROGRAM OPERATIONS CONSULTANT CONTRACTS			TRAFFIC MANAGEMENT CENTERS	FL Dept. of Transportation	A1-630
DT2501151	ITS TECHNICAL CONSULTANT			TECHNICAL ASSISTANCE	FL Dept. of Transportation	A1-629

INDEX - 2017 TIP

MPO Proj. No.	FACILITY	From / Location	To / Location	TYPE OF WORK	RESPONSIBLE AGENCY	Page #
DT2501154	ITS TECHNICAL CONSULTANT			TECHNICAL ASSISTANCE	FL Dept. of Transportation	A1-631
DT2501156	ITS TECHNICAL CONSULTANT CONTRACT			TRAFFIC MANAGEMENT CENTERS	FL Dept. of Transportation	A1-632
PW1000009	Kendale Blvd & Killian Parkway	Intersection		Realignment: intersection	Miami-Dade Dept. of Transportation and Public Works	A16-6
TA12	Kendall Corridor (RT 288)	West Kendall Transit Terminal	Dadeland North Metrorail Station	Urban Corridor Improvements	Miami-Dade Dept. of Transportation and Public Works (Transit)	A11-1
PS0000117A	Kendall Dr/SW 88 St.	SW 167 Avenue	SW 162 Avenue	Widening to 6 lanes	Private Sector	A8-3
TA0000054	Kendall Park-and Ride Facility	SW 127 Ave/ SW 88 St (Kendall)		Construction of 183 Parking spaces in the Park & Ride Facility	Miami-Dade Dept. of Transportation and Public Works (Transit)	A11-29
APPFL0009079	Kendall Tamiami Executive Airport Taxiway D Connector Rehabilitation	Kendall-Tamiami Executive Airport (TMB)		Extend Taxiway (Standards)	Miami-Dade Aviation Dept	A9-11
TP4150513	LANDSCAPING FOR HEFT WIDEN	FROM S OF KILLIAN PKWY	TO N OF SW72 ST	LANDSCAPING	Florida's Turnpike	A2-5
TP4150516	LANDSCAPING FOR HEFT WIDENING	FROM BIRD RD	TO SR 836	LANDSCAPING	Florida's Turnpike	A2-7
TP4271463	LANDSCAPING FOR HEFT WIDENING	FROM N OF SW 72 ST	TO BIRD RD	LANDSCAPING	Florida's Turnpike	A2-18
TP4150519	LANDSCAPING FOR SW 8TH ST / HEFT INTERCHANGE			LANDSCAPING	Florida's Turnpike	A2-11
TP4060962	LANDSCAPING HEFT	FROM N OF EUREKA	TO S OF KILLIAN PKWY	LANDSCAPING	Florida's Turnpike	A2-2
TP4154882	LANDSCAPING OF HEFT WIDENING	FROM SW 216TH ST	TO N OF EUREKA DR	LANDSCAPING	Florida's Turnpike	A2-13
TP4233724	LANDSCAPING OF WIDEN HEFT	FROM SW 288TH ST	TO SW 216TH ST, MP5 TO MP11	LANDSCAPING	Florida's Turnpike	A2-15
PW000106	Local Grant Match for MPO				Miami-Dade Dept. of Transportation and Public Works	A4-3
PW000963	Ludlam Bikepath			Bikepath	Miami-Dade Dept. of Transportation and Public Works	A5-5

INDEX - 2017 TIP

MPO Proj. No.	FACILITY	From / Location	To / Location	TYPE OF WORK	RESPONSIBLE AGENCY	Page #
PW000964	Ludlam Bikepath			Bikepath	Miami-Dade Dept. of Transportation and Public Works	A5-31
PW000023	Maintenance of Roads and Bridges				Miami-Dade Dept. of Transportation and Public Works	A4-2
PW000724	Mast Arm Upgrades			Mast arm upgrades	Miami-Dade Dept. of Transportation and Public Works	A5-104
PW000795	Mast Arm Upgrades			Mast Arm Upgrades	Miami-Dade Dept. of Transportation and Public Works	A5-124
PW000799	Mast Arm Upgrades			Mast arm upgrades.	Miami-Dade Dept. of Transportation and Public Works	A5-117
PW000801	Mast Arm Upgrades			Mast Arm Upgrades	Miami-Dade Dept. of Transportation and Public Works	A5-111
PW000820	Mast Arm Upgrades			Mast arm upgrades	Miami-Dade Dept. of Transportation and Public Works	A5-59
PW000843	Mast Arm Upgrades			Mast arm upgrades	Miami-Dade Dept. of Transportation and Public Works	A5-94
PW000863	Mast Arm Upgrades			Mast arm upgrades	Miami-Dade Dept. of Transportation and Public Works	A5-24
PW000871	Mast Arm Upgrades			Mast arm upgrades	Miami-Dade Dept. of Transportation and Public Works	A5-43
PW000908	Mast Arm Upgrades			Mast Arm Upgrades	Miami-Dade Dept. of Transportation and Public Works	A5-66
PW1000013	Maynada Bump Bridge			Improvements: safety	Miami-Dade Dept. of Transportation and Public Works	A16-7
TA4204625	MDT - 95 EXPRESS DADE BROWARD EXPRESS (MIAMI CBD)			URBAN CORRIDOR IMPROVEMENTS	Miami-Dade Dept. of Transportation and Public Works (Transit)	A1-84
TA20	MDT - 95 EXPRESS DADE BROWARD EXPRESS (MIAMI CBD)			URBAN CORRIDOR IMPROVEMENTS	Miami-Dade Dept. of Transportation and Public Works (Transit)	A1-86
TA4329341	MDT - 95 EXPRESS DADE/BROWARD CIVIC CENTER			URBAN CORRIDOR IMPROVEMENTS	Miami-Dade Dept. of Transportation and Public Works (Transit)	A1-60
TA23	MDT - 95 EXPRESS DADE/BROWARD CIVIC CENTER			URBAN CORRIDOR IMPROVEMENTS	Miami-Dade Dept. of Transportation and Public Works (Transit)	A11-6

INDEX - 2017 TIP

MPO Proj. No.	FACILITY	From / Location	To / Location	TYPE OF WORK	RESPONSIBLE AGENCY	Page #
TA4389431	MDT - 95 EXPRESS DADE/BROWARD EXPRESS MIAMI CBD			URBAN CORRIDOR IMPROVEMENTS	Miami-Dade Dept. of Transportation and Public Works (Transit)	A1-110
TA4389421	MDT - BEACH CONNECTION EXPRESS BUS SERVICE			URBAN CORRIDOR IMPROVEMENTS	Miami-Dade Dept. of Transportation and Public Works (Transit)	A1-60
TA4180513	MDT - DADE/MONROE EXPRESS BUS ROUTE	FROM FL CITY	TO MARATHON (MM 50)	COMMUTER TRANS. ASSISTANCE	Miami-Dade Dept. of Transportation and Public Works (Transit)	A1-69
TA4335251	MDT - FLAGLER ENHANCED BUS SERVICE (BUS PURCHASE)			CAPITAL FOR FIXED ROUTE	Miami-Dade Dept. of Transportation and Public Works (Transit)	A1-90
TA4309531	MDT - FLAGLER MAX (RTE51)OPERATING ASSISTNC	FROM W MIA DADE	TO DTWN	URBAN CORRIDOR IMPROVEMENTS	Miami-Dade Dept. of Transportation and Public Works (Transit)	A1-84
TA4051333	MDT - FTA SEC 5307 METRORAIL & METROMOVER GUIDEWAY BRIDGE INSPECTNS			FIXED GUIDEWAY IMPROVEMENTS	Miami-Dade Dept. of Transportation and Public Works (Transit)	A1-64
TA4051334	MDT - FTA SEC 5307 METRORAIL & METROMOVER GUIDEWAY BRIDGE INSPECTNS			FIXED GUIDEWAY IMPROVEMENTS	Miami-Dade Dept. of Transportation and Public Works (Transit)	A1-65
TA4289821	MDT - FTA SECTION 5307 FEDERAL FORMULA FUNDING			CAPITAL FOR FIXED ROUTE	Miami-Dade Dept. of Transportation and Public Works (Transit)	A1-81
TA4289822	MDT - FTA SECTION 5307 FEDERAL FORMULA FUNDING			CAPITAL FOR FIXED ROUTE	Miami-Dade Dept. of Transportation and Public Works (Transit)	A1-82
TA4329651	MDT - FTA SECTION 5307 FEDERAL FORMULA FUNDING			CAPITAL FOR FIXED ROUTE	Miami-Dade Dept. of Transportation and Public Works (Transit)	A1-90
TA4349751	MDT - FTA SECTION 5307 FEDERAL FORMULA FUNDING			CAPITAL FOR FIXED ROUTE	Miami-Dade Dept. of Transportation and Public Works (Transit)	A1-91
TA4368911	MDT - FTA SECTION 5307 TRANSIT OPERATIONS			CAPITAL FOR FIXED ROUTE	Miami-Dade Dept. of Transportation and Public Works (Transit)	A1-97
TA4349791	MDT - FTA SECTION 5337 FEDERAL FORMULA FUNDING STATE OF GOOD REPAIR			CAPITAL FOR FIXED ROUTE	Miami-Dade Dept. of Transportation and Public Works (Transit)	A1-92
TA4349801	MDT - FTA SECTION 5337 FEDERAL FORMULA FUNDING STATE OF GOOD REPAIR			CAPITAL FOR FIXED ROUTE	Miami-Dade Dept. of Transportation and Public Works (Transit)	A1-93
TA4349811	MDT - FTA SECTION 5337 FEDERAL FORMULA FUNDING STATE OF GOOD REPAIR			CAPITAL FOR FIXED ROUTE	Miami-Dade Dept. of Transportation and Public Works (Transit)	A1-94
TA4387361	MDT - FTA SECTION 5337 FEDERAL FORMULA FUNDING STATE OF GOOD REPAIR			CAPITAL FOR FIXED ROUTE	Miami-Dade Dept. of Transportation and Public Works (Transit)	A1-102

INDEX - 2017 TIP

MPO Proj. No.	FACILITY	From / Location	To / Location	TYPE OF WORK	RESPONSIBLE AGENCY	Page #
TA4368821	MDT - FTA SECTION 5339 BUS AND BUS FACILITIES			CAPITAL FOR FIXED ROUTE	Miami-Dade Dept. of Transportation and Public Works (Transit)	A1-96
TA4368831	MDT - FTA SECTION 5339 BUS AND BUS FACILITIES			CAPITAL FOR FIXED ROUTE	Miami-Dade Dept. of Transportation and Public Works (Transit)	F1-5
TA4368841	MDT - FTA SECTION 5339 BUS AND BUS FACILITIES			CAPITAL FOR FIXED ROUTE	Miami-Dade Dept. of Transportation and Public Works (Transit)	F1-5
TA4368861	MDT - FTA SECTION 5339 BUS AND BUS FACILITIES			CAPITAL FOR FIXED ROUTE	Miami-Dade Dept. of Transportation and Public Works (Transit)	F1-5
TA4368881	MDT - FTA SECTION 5339 BUS AND BUS FACILITIES			CAPITAL FOR FIXED ROUTE	Miami-Dade Dept. of Transportation and Public Works (Transit)	F1-5
TA4387371	MDT - FTA SECTION 5339 BUS AND BUS FACILITIES			CAPITAL FOR FIXED ROUTE	Miami-Dade Dept. of Transportation and Public Works (Transit)	A1-103
TA4280114	MDT - NW 27TH AVENUE ENHANCED BUS SERVICE BUS TERMINAL			INTERMODAL HUB CAPACITY	Miami-Dade Dept. of Transportation and Public Works (Transit)	A1-46
TA4353811	MDT - PALMETTO INTERMODAL TERMINAL			INTERMODAL HUB CAPACITY	Miami-Dade Dept. of Transportation and Public Works (Transit)	A1-46
TA4388371	MDT - PARK & RIDE LOT	AT S MIAMI DADE BUSWAY (SW 112 AVE & SW 216 ST)		PARK AND RIDE LOTS	Miami-Dade Dept. of Transportation and Public Works (Transit)	A1-59
TA4388351	MDT - PARK AND RIDE LOT	AT SOUTH MIAMI DADE BUSWAY AND SW 344 STREET		PARK AND RIDE LOTS	Miami-Dade Dept. of Transportation and Public Works (Transit)	A1-59
TA4387351	MDT - SECTION 5307 URBANIZED AREA FORMULA PROGRAM			CAPITAL FOR FIXED ROUTE	Miami-Dade Dept. of Transportation and Public Works (Transit)	A1-58
TA4389501	MDT - SOUTH MIAMI DADE BUSWAY ROUTES			URBAN CORRIDOR IMPROVEMENTS	Miami-Dade Dept. of Transportation and Public Works (Transit)	A1-60
TA9	MDT - SOUTH MIAMI DADE BUSWAY ROUTES			URBAN CORRIDOR IMPROVEMENTS	Miami-Dade Dept. of Transportation and Public Works (Transit)	A1-88
TA4389701	MDT - SR 836 EXPRESS BUS SERVICE			PURCHASE VEHICLES/EQUIPMENT	Miami-Dade Dept. of Transportation and Public Works (Transit)	A1-61
TA21	MDT - SR 836 EXPRESS BUS SERVICE (BUS PURCHASE)			CAPITAL FOR FIXED ROUTE	Miami-Dade Dept. of Transportation and Public Works (Transit)	A11-27
TA4310773	MDT - SR 836 EXPRESS ENHANCED BUS SERVICE (BUS PURCHASE)			CAPITAL FOR FIXED ROUTE	Miami-Dade Dept. of Transportation and Public Works (Transit)	A1-85

INDEX - 2017 TIP

MPO Proj. No.	FACILITY	From / Location	To / Location	TYPE OF WORK	RESPONSIBLE AGENCY	Page #
TA4310774	MDT - SR 836 EXPRESS PANTHER STATION @ FIU			CAPITAL FOR FIXED ROUTE	Miami-Dade Dept. of Transportation and Public Works (Transit)	A1-85
TA4310772	MDT - SR 836 EXPRESS PARK AND RIDE LOT AT SW 8 ST AND SW 147 AVE	AT SW 8 ST AND SW 147 AVE		PARK AND RIDE LOTS	Miami-Dade Dept. of Transportation and Public Works (Transit)	A1-32
TA4289751	MDT - STATE TRANSIT BLOCK GRANT			OPERATING FOR FIXED ROUTE	Miami-Dade Dept. of Transportation and Public Works (Transit)	A1-79
TA4289753	MDT - STATE TRANSIT BLOCK GRANT			OPERATING FOR FIXED ROUTE	Miami-Dade Dept. of Transportation and Public Works (Transit)	A1-80
TA4329361	MDT - STATE TRANSIT BLOCK GRANT			OPERATING FOR FIXED ROUTE	Miami-Dade Dept. of Transportation and Public Works (Transit)	A1-86
TA4329365	MDT - STATE TRANSIT BLOCK GRANT			OPERATING FOR FIXED ROUTE	Miami-Dade Dept. of Transportation and Public Works (Transit)	A1-88
TA4289752	MDT - STATE TRANSIT BLOCK GRANT FOR SOUTH FLORIDA VANPOOL			OPERATING FOR FIXED ROUTE	Miami-Dade Dept. of Transportation and Public Works (Transit)	A1-79
TA4289754	MDT - STATE TRANSIT BLOCK GRANT FOR SOUTH FLORIDA VANPOOL			COMMUTER TRANS. ASSISTANCE	Miami-Dade Dept. of Transportation and Public Works (Transit)	A1-80
TA4329362	MDT - STATE TRANSIT BLOCK GRANT FOR SOUTH FLORIDA VANPOOL			OPERATING FOR FIXED ROUTE	Miami-Dade Dept. of Transportation and Public Works (Transit)	A1-86
TA4329363	MDT - STATE TRANSIT BLOCK GRANT FOR SOUTH FLORIDA VANPOOL			OPERATING FOR FIXED ROUTE	Miami-Dade Dept. of Transportation and Public Works (Transit)	A1-87
TA18	MDT ADDITIONAL ELEVATORS @ Dadeland North Metrorail Station	Dadeland North Metrorail Station		Construction of additional passenger amenties	Miami-Dade Dept. of Transportation and Public Works (Transit)	A11-3
TA2	MDT Bus Tracker System and CAD AVL Replacement	SPCC-Data Center		Installation of ITS equipment for improved bus operations	Miami-Dade Dept. of Transportation and Public Works (Transit)	A11-4
TA0000097	MDT Infrastructure Renewal Program			Infrastructure Renewal	Miami-Dade Dept. of Transportation and Public Works (Transit)	A11-34
TA8	MDT PEDESTRIAN OVERPASS at University Metrorail station			Construction of pedestrian bridge	Miami-Dade Dept. of Transportation and Public Works (Transit)	A11-32
TA4180511	MDTA - DADE-MONROE EXPRESS	FROM FLORIDA CITY	TO MARATHON (MM 50)	COMMUTER TRANS. ASSISTANCE	Miami-Dade Dept. of Transportation and Public Works (Transit)	A1-68
TA4204622	MDTA - I-95 EXPRESS DOWNTOWN MIA ALONG I95 TO SHERIDAN ST & BROWRD BLV			URBAN CORRIDOR IMPROVEMENTS	Miami-Dade Dept. of Transportation and Public Works (Transit)	A1-71

INDEX - 2017 TIP

MPO Proj. No.	FACILITY	From / Location	To / Location	TYPE OF WORK	RESPONSIBLE AGENCY	Page #
TA4179171	MDTA/S MIA DADE BSWY ROUTES OPERATING ASSISTNC	FROM DADELAND	TO FL CITY	URBAN CORRIDOR IMPROVEMENTS	Miami-Dade Dept. of Transportation and Public Works (Transit)	A1-67
TA4225292	MDT-KENDALL CRUISER	FROM DADELAND NORTH STN	TO SW 162 AVENUE	URBAN CORRIDOR IMPROVEMENTS	Miami-Dade Dept. of Transportation and Public Works (Transit)	A1-78
TA4225291	MDT-KENDALL DRIVE ENHANCED BUS SERVICE FRM DADELAND N TO SW 167 AVE			TRANSIT SERVICE DEMONSTRATION	Miami-Dade Dept. of Transportation and Public Works (Transit)	A1-77
TA4204602	MDT-PARK & RIDE LOT	AT S MIAMI-DADE BUSWAY/QUAIL ROOST & EUREKA DR		PARK AND RIDE LOTS	Miami-Dade Dept. of Transportation and Public Works (Transit)	A1-108
TA4179172	MDT-S MIA DADE BSWY ROUTES OPERATING ASSISTNC	FROM DADELAND	TO FL CITY	URBAN CORRIDOR IMPROVEMENTS	Miami-Dade Dept. of Transportation and Public Works (Transit)	A1-59
TA4179173	MDT-S MIA DADE BSWY ROUTES OPERATING ASSISTNC	FROM DADELAND	TO FL CITY	URBAN CORRIDOR IMPROVEMENTS	Miami-Dade Dept. of Transportation and Public Works (Transit)	A1-67
XA20001	MDX Connect 4 Express	Central Miami-Dade County	North Miami-Dade County	New Expressway Connecting SR 836, SR 112 and SR 924	Miami-Dade Expressway Authority	A3-2
XA92407	MDX SR 924 / Gratigny Parkway East Extension	NW 32 Ave	I-95	PD&E Study	Miami-Dade Expressway Authority	A3-6
XA83618	MDX SR-836 SouthWest Extension	Western Terminus of SR-836 (Dolphin)	SW 136 St	PD&E Study	Miami-Dade Expressway Authority	A3-3
MU000048	Medley Freight Hub Streetlight and local roadway Improvements			Improve the local infrastructure to and from businesses in the Medley area-Pavement, turning	Municipalities	A16-2
MU000053	Medley Gateway Establishment			Provide business and wayfinding signing, including a Medley area business inventory	Municipalities	A16-2
DT4105731	MEI MAINT/PERMIT INSPECTIONS			INSPECT CONSTRUCTION PROJS.	FL Dept. of Transportation	A1-610
PW000934	Memorial Highway	NE 121 Street	NE 131 Street	Resurfacing	Miami-Dade Dept. of Transportation and Public Works	A5-54
PW000935	Memorial Highway	NE 131 Street	NE 135 Street	Resurfacing	Miami-Dade Dept. of Transportation and Public Works	A5-54
TA0000076	Metromover Track and Guideway Improvement	Systemwide	Systemwide	Paint	Miami-Dade Dept. of Transportation and Public Works (Transit)	A11-31
DT2520941	METROPOLITAN PLANNING ORGANIZATION (MPO) SUPPORT			MODAL SYSTEMS PLANNING	FL Dept. of Transportation	A1-681

INDEX - 2017 TIP

MPO Proj. No.	FACILITY	From / Location	To / Location	TYPE OF WORK	RESPONSIBLE AGENCY	Page #
TA0000034	Metrorail and Metromover Fixed Guideway Bridge Inspection			Construction	Miami-Dade Dept. of Transportation and Public Works (Transit)	A11-5
APP250A	MIA Airport Operations and Communications Center AOCC	Miami International Airport	N/A	Security Enhancements (EDS)	Miami-Dade Aviation Dept	A9-10
APT021A	MIA Cc D A380 Modifications	Gates D1 and D2	Concourse D	Gates Modifications	Miami-Dade Aviation Dept	A9-12
APK152A	MIA Cc H Headhouse Gates H15 and H15A Modification Phase 1	Miami International Airport	Concourse H - Headhouse	Terminal Development: Modify Terminal Building	Miami-Dade Aviation Dept	A9-9
APP253A	MIA Central Base Apron and Utilities Modification and Expansion	Miami International Airport	N/A	Rehabilitate Taxiway	Miami-Dade Aviation Dept	A9-11
APV011A	MIA New Central Terminal H thru F	Terminal H	Terminal F	Expansion	Miami-Dade Aviation Dept	A9-14
APV005A	MIA South Terminal Apron and Utilities Modification and Expansion	Miami International Airport	Adjacent to Concourse J	Capacity Expansion	Miami-Dade Aviation Dept	A9-13
APV006A	MIA Taxi Lot Replacement			Relocation	Miami-Dade Aviation Dept	A9-13
AP4385411	MIA TERMINAL E TO F LIFE SAFETY			Life Safety Upgrades	Miami-Dade Aviation Dept	A9-1
APT025A	MIA Terminal Wide Lightning Protection System	MIA Terminal Wide (Cc E -H)		Improvement project	Miami-Dade Aviation Dept	A9-12
APP246A	MIA Upgrade Terminal PLBs to 400 Hz Pre Conditioned Air	Miami International Airport	Terminal Wide	Improve Terminal Building (Standards)	Miami-Dade Aviation Dept	A9-10
APP267A	MIA Wayfinding and Signage Master Plan Implementation	Miami International Airport	Central Boulevard and Terminal	Improve Airport Miscellaneous Improvements	Miami-Dade Aviation Dept	A9-11
PW000621	Miami Avenue	87 Street	105 Street	Roadway improvements	Miami-Dade Dept. of Transportation and Public Works	A5-29
PW000926	Miami Avenue	105 Street	119 Street	Resurfacing	Miami-Dade Dept. of Transportation and Public Works	A5-35
PW000740	Miami Avenue Bridge over the Miami River			Bridge deck replacement	Miami-Dade Dept. of Transportation and Public Works	A5-32
DT4166602	MIAMI DADE COUNTY - LUDLAM TRAIL CORRIDOR			BIKE PATH/TRAIL	FL Dept. of Transportation	A1-647

INDEX - 2017 TIP

MPO Proj. No.	FACILITY	From / Location	To / Location	TYPE OF WORK	RESPONSIBLE AGENCY	Page #
APV012A	Miami Executive Airiport Internal Perimeter Road System	Kendall-Tamiami Airport		Road capacity	Miami-Dade Aviation Dept	A9-15
AP4388121	MIAMI EXECUTIVE AIRPORT FIRE STATION ADDITION			AVIATION SAFETY PROJECT	Miami-Dade Aviation Dept	A9-5
AP4367781	MIAMI EXECUTIVE AIRPORT INTERNAL PERIMETER ROAD SYSTEM			AVIATION CAPACITY PROJECT	Miami-Dade Aviation Dept	A1-17
APV009A	Miami Executive Airport Taxiway D and Associated Connector D1 and D2	Kendall Tamiami Airport	Taxiway Connectors	Rehabilitation	Miami-Dade Aviation Dept	A9-14
AP4353791	MIAMI EXECUTIVE AIRPORT TAXIWAY REHABILITATION			AVIATION REVENUE/OPERATIONAL	Miami-Dade Aviation Dept	A1-15
AP4292671	MIAMI HOMESTEAD GENERAL RUNWAY 18/36 CONNECTOR REHABILITATION			AVIATION CAPACITY PROJECT	Miami-Dade Aviation Dept	A1-7
AP4311271	MIAMI HOMESTEAD GENERAL RUNWAY 18/36 PAVEMENT REHABILITATION			AVIATION PRESERVATION PROJECT	Miami-Dade Aviation Dept	A1-13
AP4388111	MIAMI HOMESTEAD GENERAL X51 PAVE SW 280TH STREET			AVIATION REVENUE/OPERATIONAL	Miami-Dade Aviation Dept	A9-5
AP4388101	MIAMI HOMESTEAD GENERAL X51 WIDEN BLDG 6 PARKING LOT - ROADWAY ACCESS			AVIATION CAPACITY PROJECT	Miami-Dade Aviation Dept	A9-4
DT4068008	MIAMI INTERMODAL CTR (MIC)	FROM BUS PLAZA ROAD WAY	TO NW 25 STREET	NEW ROAD CONSTRUCTION	FL Dept. of Transportation	A1-247
TA4068005	MIAMI INTERMODAL CTR (MIC) CORE/RCF MIA MOVER STATION			INTERMODAL HUB CAPACITY	Miami-Dade Dept. of Transportation and Public Works (Transit)	A1-43
TA4083232	MIAMI INTERMODAL CTR (MIC) FDOT/DISTRICT 6 LOAN REPAYMENT			FUNDING ACTION	Miami-Dade Dept. of Transportation and Public Works (Transit)	A1-45
DT4083231	MIAMI INTERMODAL CTR (MIC) FDOT/TIFIA LOAN REPAYMENT			FUNDING ACTION	FL Dept. of Transportation	A1-249
TA2496432	MIAMI INTERMODAL CTR (MIC) LEGAL CONSULTANT FOR RENTAL CAR FACILITY			INTERMODAL HUB CAPACITY	Miami-Dade Dept. of Transportation and Public Works (Transit)	A1-36
TA2496431	MIAMI INTERMODAL CTR (MIC) MANAGEMENT CONSULTANT			INTERMODAL HUB CAPACITY	Miami-Dade Dept. of Transportation and Public Works (Transit)	A1-35
TA4068002	MIAMI INTERMODAL CTR (MIC) MIC CENTRAL STATION			INTERMODAL HUB CAPACITY	Miami-Dade Dept. of Transportation and Public Works (Transit)	A1-39

INDEX - 2017 TIP

MPO Proj. No.	FACILITY	From / Location	To / Location	TYPE OF WORK	RESPONSIBLE AGENCY	Page #
TA4068001	MIAMI INTERMODAL CTR (MIC) MIC CORE ROW (PRIORITY 3 ROW)			INTERMODAL HUB CAPACITY	Miami-Dade Dept. of Transportation and Public Works (Transit)	A1-38
TA4068006	MIAMI INTERMODAL CTR (MIC) MIC/MIA STATION			INTERMODAL HUB CAPACITY	Miami-Dade Dept. of Transportation and Public Works (Transit)	A1-44
TA4083241	MIAMI INTERMODAL CTR (MIC) RENTAL CAR FACILITY (RCF) TIFIA LOAN REPAYM			FUNDING ACTION	Miami-Dade Dept. of Transportation and Public Works (Transit)	A1-45
DT4068003	MIAMI INTERMODAL CTR (MIC) TRI-RAIL ACCESS RD			NEW ROAD CONSTRUCTION	FL Dept. of Transportation	A1-245
DT4068009	MIAMI INTERMODAL CTR (MIC) TRI-RAIL RELOCATION /TEMPORARY STATION			PUBLIC TRANSPORTATION STATION	FL Dept. of Transportation	A1-247
TA4068004	MIAMI INTERMODAL CTR (MIC) TRI-RAIL RELOCATION /TEMPORARY STATION			PUBLIC TRANSPORTATION STATION	Miami-Dade Dept. of Transportation and Public Works (Transit)	A1-42
APV008A	Miami International Aiport Terminal E thru F Connector	Terminal E	Terminal F	Connector	Miami-Dade Aviation Dept	A9-13
APV013A	Miami International Airport Concourse F Apron and Utilities	Concourse F		Apron expansion	Miami-Dade Aviation Dept	A9-15
APV015A	Miami International Airport Concourse G Apron and Utilities	Concouse G		Apron Expansion	Miami-Dade Aviation Dept	A9-16
APV014A	Miami International Airport Concourse H Apron and Utilities	Concourse H		Apron Expansion	Miami-Dade Aviation Dept	A9-15
AP4388211	MIAMI INT'L AIRPORT & GA ENVIRONMENTAL COMPLIANCE			AVIATION CAPACITY PROJECT	Miami-Dade Aviation Dept	A9-8
AP4386161	MIAMI INT'L AIRPORT CONCOURSE D TO E FACADE			AVIATION PRESERVATION PROJECT	Miami-Dade Aviation Dept	A9-2
AP4277581	MIAMI INT'L AIRPORT CONCOURSE E SATELLITE IMPROVEMENTS			AVIATION PRESERVATION PROJECT	Miami-Dade Aviation Dept	A1-6
AP4386191	MIAMI INT'L AIRPORT CONCOURSE E TO H TICKET COUNTER IMPROVEMENTS			AVIATION PRESERVATION PROJECT	Miami-Dade Aviation Dept	A9-3
AP4367791	MIAMI INT'L AIRPORT CONCOURSE F APRON AND UTILITIES			AVIATION PRESERVATION PROJECT	Miami-Dade Aviation Dept	A1-17
AP4367861	MIAMI INT'L AIRPORT CONCOURSE H APRON & UTILITIES			AVIATION PRESERVATION PROJECT	Miami-Dade Aviation Dept	A1-18

INDEX - 2017 TIP

MPO Proj. No.	FACILITY	From / Location	To / Location	TYPE OF WORK	RESPONSIBLE AGENCY	Page #
AP4232902	MIAMI INT'L AIRPORT CONCOURSE H INTERNALIZATION			AVIATION CAPACITY PROJECT	Miami-Dade Aviation Dept	A1-4
AP4295342	MIAMI INT'L AIRPORT E AND F TAXIWAY AND APRON REHAB			AVIATION PRESERVATION PROJECT	Miami-Dade Aviation Dept	A1-12
AP4232903	MIAMI INT'L AIRPORT GATE D1 AND D2 A 380 GATE MODIFICATION			AVIATION CAPACITY PROJECT	Miami-Dade Aviation Dept	A1-5
AP4388201	MIAMI INT'L AIRPORT LOWER CC E INT'L/DOMESTIC BUS STATION RENOVATION			AVIATION PRESERVATION PROJECT	Miami-Dade Aviation Dept	A9-7
AP4367761	MIAMI INT'L AIRPORT NEW CENTRAL TERMINAL H THRU F			AVIATION SECURITY PROJECT	Miami-Dade Aviation Dept	A1-16
AP4292711	MIAMI INT'L AIRPORT PERIMETER ROAD WIDENING & REALIGNMENT			AVIATION CAPACITY PROJECT	Miami-Dade Aviation Dept	A1-8
AP4388151	MIAMI INT'L AIRPORT RELAMPING AIRFIELD LIGHTS WITH LED			AVIATION CAPACITY PROJECT	Miami-Dade Aviation Dept	A9-6
AP4388141	MIAMI INT'L AIRPORT SATELLITE E PAVEMENT REHABILITATION			AVIATION PRESERVATION PROJECT	Miami-Dade Aviation Dept	A9-6
AP4388191	MIAMI INT'L AIRPORT TAXI MANAGEMENT SYSTEM			AVIATION CAPACITY PROJECT	Miami-Dade Aviation Dept	A9-7
AP4295333	MIAMI INT'L AIRPORT TAXIWAY S REHABILITATION			AVIATION PRESERVATION PROJECT	Miami-Dade Aviation Dept	A1-11
AP4295332	MIAMI INT'L AIRPORT TAXIWAY T REHABILITATION			AVIATION PRESERVATION PROJECT	Miami-Dade Aviation Dept	A1-10
AP4386181	MIAMI INT'L AIRPORT TERMINAL E THRU F CONNECTOR			AVIATION PRESERVATION PROJECT	Miami-Dade Aviation Dept	A9-2
AP4232904	MIAMI INT'L AIRPORT TERMINAL F GATE IMPRVMNTS F4, F6 & F8			AVIATION PRESERVATION PROJECT	Miami-Dade Aviation Dept	A1-5
AP4295311	MIAMI INT'L AIRPORT TERMINAL ROOF DRAINS, REROOFING AND SCUPPERS			AVIATION CAPACITY PROJECT	Miami-Dade Aviation Dept	A1-10
AP4333711	MIAMI INT'L AIRPORT TERMINAL WIDE CC E - H LIGHTNING			AVIATION CAPACITY PROJECT	Miami-Dade Aviation Dept	A1-14
AP4292721	MIAMI INT'L AIRPORT UPGRADE TERMINAL PLB TO 400 H2			AVIATION CAPACITY PROJECT	Miami-Dade Aviation Dept	A1-9

INDEX - 2017 TIP

MPO Proj. No.	FACILITY	From / Location	To / Location	TYPE OF WORK	RESPONSIBLE AGENCY	Page #
AP4388181	MIAMI INT'L APT CLOSURE OF PERIMETER ROAD ALONG FUEL FARM			AVIATION CAPACITY PROJECT	Miami-Dade Aviation Dept	A9-7
AP4388131	MIAMI INT'L APT NW BLDG 871 THROUGH 896 APRON & DRAINAGE IMPROVEMENTS			AVIATION PRESERVATION PROJECT	Miami-Dade Aviation Dept	A9-5
AP4388161	MIAMI INT'L FIRE PROTECTION UPGRADE OF SECURITY CCTV/COMMUNICATION RMS			AVIATION SECURITY PROJECT	Miami-Dade Aviation Dept	A9-6
AP4388061	MIAMI OPA LOCKA EXECUTIVE AIRPORT BLAST FENCE			AVIATION CAPACITY PROJECT	Miami-Dade Aviation Dept	A9-3
AP4367741	MIAMI OPA LOCKA EXECUTIVE AIRPORT INTERNAL PERIMETER ROAD SYSTEM			AVIATION CAPACITY PROJECT	Miami-Dade Aviation Dept	A1-16
AP4388091	MIAMI OPA LOCKA EXECUTIVE APT NEW PARALLEL TAXIWAY			AVIATION SAFETY PROJECT	Miami-Dade Aviation Dept	A9-4
AP4388081	MIAMI OPA LOCKA EXECUTIVE APT UPGRADE 9R/27L TO NON-PRECISION RUNWAY			AVIATION SAFETY PROJECT	Miami-Dade Aviation Dept	A9-4
AP4388071	MIAMI OPA LOCKA EXECUTIVE APT US CUSTOMS & BORDER PATROL FIS FACILITY			AVIATION CAPACITY PROJECT	Miami-Dade Aviation Dept	A9-3
TR0000019	Miami River Intermodal Center Capacity Improvement Study			Rail Capacity Project	So. Florida Regional Transportation Authority	A12-2
DT4386651	MIAMI SHORES MULTIMODAL MOBILITY IMPROVEMENTS			BIKE PATH/TRAIL	FL Dept. of Transportation	A1-673
TA4348971	MIAMI-DADE CO - MPO FTA SECTION 5305(D) METRO PLANNING			PTO STUDIES	Miami-Dade Dept. of Transportation and Public Works (Transit)	A1-91
TA4309521	MIAMI-DADE CO MPO FTA SECTION 5303 METRO PLANNING			PTO STUDIES	Miami-Dade Dept. of Transportation and Public Works (Transit)	A1-82
TA4329391	MIAMI-DADE CO MPO FTA SECTION 5303 METRO PLANNING			PTO STUDIES	Miami-Dade Dept. of Transportation and Public Works (Transit)	A1-89
DT4325901	MIAMI-DADE CO WIDE PLANNING CONSULTANT SUPPORT			TRANSPORTATION PLANNING	FL Dept. of Transportation	A1-656
DT4258659	MIAMI-DADE COUNTYWD DRAINAGE PUSHBUTTON PROJECTS			DRAINAGE IMPROVEMENTS	FL Dept. of Transportation	A1-344
DT4055741	MIAMI-DADE COUNTYWDE AGREEMENT-TRAFFIC SIGNALS MAINTENANCE & OPERATION			TRAFFIC SIGNALS	FL Dept. of Transportation	A1-224

INDEX - 2017 TIP

MPO Proj. No.	FACILITY	From / Location	To / Location	TYPE OF WORK	RESPONSIBLE AGENCY	Page #
DT2499431	MIAMI-DADE COUNTYWDE CONTAMINATION ASSESSMENT & REMEDIATION			ENVIRONMENTAL TEST/MITIGATE	FL Dept. of Transportation	A1-150
DT2499433	MIAMI-DADE COUNTYWDE CONTAMINATION ASSESSMENT & REMEDIATION			ENVIRONMENTAL TEST/MITIGATE	FL Dept. of Transportation	A1-151
DT4258655	MIAMI-DADE COUNTYWDE DRAINAGE PUSH BUTTON CONTRACTS			DRAINAGE IMPROVEMENTS	FL Dept. of Transportation	A1-342
DT4258657	MIAMI-DADE COUNTYWDE DRAINAGE PUSH BUTTON CONTRACTS			DRAINAGE IMPROVEMENTS	FL Dept. of Transportation	A1-343
DT4258653	MIAMI-DADE COUNTYWDE DRAINAGE PUSHBUTTON PROJECTS			DRAINAGE IMPROVEMENTS	FL Dept. of Transportation	A1-341
DT4326951	MIAMI-DADE COUNTYWDE DRAINAGE PUSHBUTTON PROJECTS			DRAINAGE IMPROVEMENTS	FL Dept. of Transportation	A1-464
DT4142221	MIAMI-DADE COUNTYWDE LIGHTING			ROUTINE MAINTENANCE	FL Dept. of Transportation	A1-610
DT4324001	MIAMI-DADE COUNTYWDE MDX DOCUMENTS REVIEW			TRANSPORTATION STATISTICS	FL Dept. of Transportation	A1-656
DT4326953	MIAMI-DADE COUNTYWIDE DRAINAGE PUSHBUTTON PROJECT FOR FY 19-20			DRAINAGE IMPROVEMENTS	FL Dept. of Transportation	A1-465
TA4051332	MIAMI-DADE TRANSIT (GUIDEWAY BRIDGE INSPECTION)			FIXED GUIDEWAY IMPROVEMENTS	Miami-Dade Dept. of Transportation and Public Works (Transit)	A1-64
TA4051331	MIAMI-DADE TRANSIT AGENCY (GUIDEWAY BRIDGE INSPECTION)			FIXED GUIDEWAY IMPROVEMENTS	Miami-Dade Dept. of Transportation and Public Works (Transit)	A1-63
TR0000022	MIC-Port Miami Rail Connection	Miami Intermodal Center (MIC)	Port Miami	Purchase and Installation of Ticket Vending Machines (TVM) at the MIC	So. Florida Regional Transportation Authority	A12-4
DT2512715	MIDDLE BEACH REC-PH1	FROM 47 ST	TO 53 ST INCLG BEACH VIEW PARK AT 53 S	BIKE PATH/TRAIL	FL Dept. of Transportation	A1-218
PW000929	N 20 Street	NW 7 Avenue	NE 2 Avenue	Resurfacing	Miami-Dade Dept. of Transportation and Public Works	A5-37
DT2512712	N BEACH REC CORRIDR	FROM 64TH STREET	TO 79TH STREET (PH IV)	BIKE PATH/TRAIL	FL Dept. of Transportation	A1-642
PW000925	N Miami Avenue	NW 17 Street	NW 87 Street	Resurfacing	Miami-Dade Dept. of Transportation and Public Works	A5-34

INDEX - 2017 TIP

MPO Proj. No.	FACILITY	From / Location	To / Location	TYPE OF WORK	RESPONSIBLE AGENCY	Page #
PW000951	N Miami Avenue and Little River Canal			Bridge replacement (#874127)	Miami-Dade Dept. of Transportation and Public Works	A5-34
DT2512713	NBEACH REC CORRIDOR	FROM 21ST STREET	TO 64TH STTEET	BIKE PATH/TRAIL	FL Dept. of Transportation	A1-217
PW000790	NE 10 Avenue and NE 79 Street			Intersection improvement	Miami-Dade Dept. of Transportation and Public Works	A5-39
PW000763	NE 10 Avenue North of NE 79 Street			Bridge replacement (#874178)	Miami-Dade Dept. of Transportation and Public Works	A5-33
PW000932	NE 107 Street and NE 9 Avenue (R/R)			Resurfacing	Miami-Dade Dept. of Transportation and Public Works	A5-39
PW0000391	NE 125 St/NE 6 Ave/W Dixie Hwy			Intersection Improvements	Miami-Dade Dept. of Transportation and Public Works	A16-5
PW000814	NE 151 Street	Biscayne Boulevard	Bay Vista Boulevard	Study	Miami-Dade Dept. of Transportation and Public Works	A5-50
PW000903	NE 151 Street	from Biscayne Boulevard	to Bay Vista Boulevard	Widen to 6 lanes	Miami-Dade Dept. of Transportation and Public Works	A5-51
PW000747	NE 16 Avenue	NE 123 Street	NE 135 Street	Widen to 3 lanes	Miami-Dade Dept. of Transportation and Public Works	A5-48
PW000733	NE 16 Avenue near NE 131 Street Railroad Crossing			Resurfacing, sidewalk	Miami-Dade Dept. of Transportation and Public Works	A5-48
DT4324091	NE 183RD STREET	FROM NE 11 AVENUE	TO NE 19 AVENUE	BIKE PATH/TRAIL	FL Dept. of Transportation	A1-456
PW1000015	NE 19 Avenue, NE 19 Drive & NE 121 Street	Intersection		Improvements: intersection	Miami-Dade Dept. of Transportation and Public Works	A16-7
PW000013	NE 2 AV & NE 215 St			Congestion Management	Miami-Dade Dept. of Transportation and Public Works	A16-4
PW000306a	NE 2 Avenue	NE 20 Street	NE 36 Street	Street/Traffic Operational Improv.	Miami-Dade Dept. of Transportation and Public Works	A7-3
PW000443	NE 2 Avenue	NE 42 Street	NE 51 Street	Street/Traffic Operational Improv.	Miami-Dade Dept. of Transportation and Public Works	A7-3
PW000445	NE 2 Avenue	NE 69 Street	West Little River Canal	Street/Traffic Operational Improv.	Miami-Dade Dept. of Transportation and Public Works	A7-3

INDEX - 2017 TIP

MPO Proj. No.	FACILITY	From / Location	To / Location	TYPE OF WORK	RESPONSIBLE AGENCY	Page #
PW000819	NE 2 Avenue and NE 159 Street			Traffic signal	Miami-Dade Dept. of Transportation and Public Works	A5-58
TR4335111	NE 203 ST & NE 215 ST INTERSECTION IMPROVMTS BTWN US-1 & W DIXIE HWY			RAIL CAPACITY PROJECT	So. Florida Regional Transportation Authority	A1-51
TR4335112	NE 203 STREET INTERSECTION IMPROVEMENTS BETWN SR 5/US-1 & W DIXIE HWY			RAIL CAPACITY PROJECT	So. Florida Regional Transportation Authority	A1-51
PW000937	NE 215 Street	NE 2 Avenue	NE 12 Avenue	Resurfacing	Miami-Dade Dept. of Transportation and Public Works	A5-56
DT2512711	NORTH BEACH	FROM 63RD STREET	TO 75TH STREET LAP	BIKE PATH/TRAIL	FL Dept. of Transportation	A1-641
DT2512716	NORTH BEACH CORRIDOR -VARIOUS BIKE PATH LINKS, ADA ACCESS, SIDEWALK +			BIKE PATH/TRAIL	FL Dept. of Transportation	A1-218
TA19	North Corridor (NW 27 Ave) Unity Station	Miami Intermodal Center (MIC)	NW 215 St	Construction of Transit Center with park and ride	Miami-Dade Dept. of Transportation and Public Works (Transit)	A11-3
DT4377221	NORTH MIAMI AVE BRIDGE 874127 OVER LITTLE RIVER CANAL REPLACEMENT			BRIDGE REPLACEMENT	FL Dept. of Transportation	A1-573
PW000765	North Miami Avenue North of NW 143 Street			Bridge replacement (#874035)	Miami-Dade Dept. of Transportation and Public Works	A5-52
PW0000461	North River Dr	SR 985/NW 107 Ave	NW 74 Ave	Widen North River Dr to include shoulders and improved access management	Miami-Dade Dept. of Transportation and Public Works	A16-6
TA6	Northeast Transit Hub Enhancements			Passenger Facility Improvements	Miami-Dade Dept. of Transportation and Public Works (Transit)	A11-30
PS0000121	NW 102 Avenue (West side)	NW 62 Street	NW 67 Street	2 lanes and 1/2 of turn lane	Private Sector	A8-3
PW000861	NW 104 Avenue and NW 33 Street			Traffic signal	Miami-Dade Dept. of Transportation and Public Works	A5-23
PW671133A	NW 106 Street and NW S River Drive Culvert			Culvert	Miami-Dade Dept. of Transportation and Public Works	A5-4
PW000850	NW 107 Avenue	NW 25 Street	NW 41 Street	Resurfacing	Miami-Dade Dept. of Transportation and Public Works	A5-17
PW000851	NW 107 Avenue	NW 12 Street	NW 25 Street	Resurfacing	Miami-Dade Dept. of Transportation and Public Works	A5-17

INDEX - 2017 TIP

MPO Proj. No.	FACILITY	From / Location	To / Location	TYPE OF WORK	RESPONSIBLE AGENCY	Page #
PW000962	NW 107 Avenue	NW 138 Street	NW 170 Street	New 7 lanes	Miami-Dade Dept. of Transportation and Public Works	A5-51
PW000853	NW 107 Avenue and NW 12 Street			Intersection improvement	Miami-Dade Dept. of Transportation and Public Works	A5-21
PW000651	NW 107 Avenue and NW 122 Street			New flyover ramp (2 lanes)	Miami-Dade Dept. of Transportation and Public Works	A5-5
PW000856	NW 107 Avenue and NW 41 Street			Intersection improvement	Miami-Dade Dept. of Transportation and Public Works	A5-21
PW000857	NW 107 Avenue and NW 58 Street			Intersection improvement	Miami-Dade Dept. of Transportation and Public Works	A5-22
PW000745	NW 117 Avenue and NW 25 Street			Traffic signal	Miami-Dade Dept. of Transportation and Public Works	A5-23
PW000794	NW 119 Street	NW 60 Avenue	NW 42 Avenue	Resurfacing	Miami-Dade Dept. of Transportation and Public Works	A5-123
PW0000451	NW 12 St		SR 973/NW 87 Ave	Signal Improvements	Miami-Dade Dept. of Transportation and Public Works	A16-6
PS0000014	NW 122 Avenue	NW 25 Street	NW 41 Street	New construction: 2 lanes	Private Sector	A8-1
PW000008	NW 154 St/Miami Lakes Blvd	SR 973/NW 87 Ave	NW 67 Ave	Congestion Management	Miami-Dade Dept. of Transportation and Public Works	A16-4
PW000928	NW 17 Avenue	NW 87 Street	NW 103 Street	Resurfacing	Miami-Dade Dept. of Transportation and Public Works	A5-36
PW000965	NW 17 Avenue and NW 20 Street	AT NW 20 ST		Intersection Improvement	Miami-Dade Dept. of Transportation and Public Works	A5-41
PW000959	NW 17 Avenue and NW 7 Street			Intersection improvement	Miami-Dade Dept. of Transportation and Public Works	A5-40
PW000960	NW 17 Avenue and NW South River Drive			Intersection improvement	Miami-Dade Dept. of Transportation and Public Works	A5-40
PW000936	NW 191 Street	NW 57 Avenue	NW 52 Avenue	Resurfacing	Miami-Dade Dept. of Transportation and Public Works	A5-55
PW000808	NW 191 Street West of NW 37 Avenue			Bridge replacement (#874017)	Miami-Dade Dept. of Transportation and Public Works	A5-52

INDEX - 2017 TIP

MPO Proj. No.	FACILITY	From / Location	To / Location	TYPE OF WORK	RESPONSIBLE AGENCY	Page #
PW000938	NW 199 Street and Fl Turnpike			Traffic signal	Miami-Dade Dept. of Transportation and Public Works	A5-59
PW000967	NW 199 Street from NW 27 Avenue to NW 14 Court	NW 27 AVE	NW 14 CRT	Resurfacing	Miami-Dade Dept. of Transportation and Public Works	A5-57
PW000927	NW 2 Avenue	NW 36 Street	NW 79 Street	Resurfacing	Miami-Dade Dept. of Transportation and Public Works	A5-35
PW0000361	NW 20 St	SR 9/NW 27 Ave	I 95	Roadway Infrastructure Improvements	Miami-Dade Dept. of Transportation and Public Works	A16-5
PW000869	NW 22 Avenue	NW 20 Street	NW 36 Street	Resurfacing	Miami-Dade Dept. of Transportation and Public Works	A5-38
PW000930	NW 22 Avenue	W Flagler Street	NW 7 Street	Resurfacing	Miami-Dade Dept. of Transportation and Public Works	A5-37
PW000931	NW 22 Avenue	NW 7 Street	NW 20 Street	Resurfacing	Miami-Dade Dept. of Transportation and Public Works	A5-38
PW100007	NW 22 Avenue & NW 111 Street	Intersection		Intersection renovation: reposition of median	Miami-Dade Dept. of Transportation and Public Works	A16-9
PW000956	NW 22 Avenue and NW 7 Street			Intersection improvement	Miami-Dade Dept. of Transportation and Public Works	A5-41
PW000852	NW 25 Street	NW 117 Avenue	NW 87 Avenue	Study	Miami-Dade Dept. of Transportation and Public Works	A5-1
PW000910	NW 25 Street	NW 117 Avenue	NW 87 Avenue	Widen to 6 lanes	Miami-Dade Dept. of Transportation and Public Works	A5-1
PS0000110	NW 25 Street (South side)	NW 127 Avenue	NW 132 Place	2 lanes of 4 lanes divided	Private Sector	A8-3
PW000933	NW 28 Street and NW 19 Avenue			Traffic signal	Miami-Dade Dept. of Transportation and Public Works	A5-42
PW000761	NW 30 Avenue and NW 11 Street			Intersection improvement	Miami-Dade Dept. of Transportation and Public Works	A5-41
PW1000025	NW 32 Avenue & NW 119 Street	Intersection		Extension: left turn lane	Miami-Dade Dept. of Transportation and Public Works	A16-9
PW000817	NW 32 Avenue and NW 157 Street			Intersection improvement	Miami-Dade Dept. of Transportation and Public Works	A5-57

INDEX - 2017 TIP

MPO Proj. No.	FACILITY	From / Location	To / Location	TYPE OF WORK	RESPONSIBLE AGENCY	Page #
PW000766	NW 32 Avenue North of NW 151 Street			Bridge replacement (#874032)	Miami-Dade Dept. of Transportation and Public Works	A5-53
DT4261131	NW 34 AVENUE OVER COMFORT CANAL (CITY OF MIAMI)			BRIDGE REPLACEMENT	FL Dept. of Transportation	A1-347
PW000788	NW 36 Street and NW 87 Avenue			Resurfacing	Miami-Dade Dept. of Transportation and Public Works	A5-12
PW000304 a	NW 37 Ave	North River Dr	NW 79 St	Widen to 5 lanes	Miami-Dade Dept. of Transportation and Public Works	A7-2
PW000811	NW 37 Avenue	NW 199 Street	NW 213 Terrace	Resurfacing	Miami-Dade Dept. of Transportation and Public Works	A5-55
PW000818	NW 37 Avenue and NW 215 Street			Traffic signal	Miami-Dade Dept. of Transportation and Public Works	A5-58
PW000858	NW 40 Street and NW 57 Avenue			Intersection improvement	Miami-Dade Dept. of Transportation and Public Works	A5-19
PW000029 1	NW 41 St & NW 97 AV			Congestion Management	Miami-Dade Dept. of Transportation and Public Works	A16-5
PW000848	NW 41 Street	NW 104 Avenue	NW 93 Avenue	Resurfacing	Miami-Dade Dept. of Transportation and Public Works	A5-12
PW000915	NW 41 Street	NW 107 Avenue	NW 97 Avenue	Resurfacing	Miami-Dade Dept. of Transportation and Public Works	A5-13
PW000916	NW 41 Street	NW 97 Avenue	NW 87 Avenue	Resurfacing	Miami-Dade Dept. of Transportation and Public Works	A5-13
PW000966	NW 45 AVE and NW 7 ST	AT NW 7 ST		Intersection Improvement	Miami-Dade Dept. of Transportation and Public Works	A5-42
PW000007	NW 58 St	SR 985/NW 107 Ave	SR 826/ Palmetto Expwy	Congestion Management	Miami-Dade Dept. of Transportation and Public Works	A16-3
PW000744	NW 58 Street	NW 97 Avenue	SR 826	Road reconstruction	Miami-Dade Dept. of Transportation and Public Works	A5-2
PW000847	NW 58 Street	NW 117 Avenue	NW 97 Avenue	Resurfacing	Miami-Dade Dept. of Transportation and Public Works	A5-15
PS0000120	NW 66 Street	NW 102 Avenue	NW 107 Avenue	Full Improvement	Private Sector	A8-3

INDEX - 2017 TIP

MPO Proj. No.	FACILITY	From / Location	To / Location	TYPE OF WORK	RESPONSIBLE AGENCY	Page #
PW000816	NW 67 Avenue and NW 169 Street			Intersection improvement	Miami-Dade Dept. of Transportation and Public Works	A5-57
PW1000008	NW 7 Avenue & NW 119 Street	Intersection		Intersection renovation: reposition of median	Miami-Dade Dept. of Transportation and Public Works	A16-6
PW20040355	NW 74 St	SR-821 (HEFT)	SR-826 (Palmetto)	New 6 lanes	Miami-Dade Dept. of Transportation and Public Works	A7-15
DT4326394	NW 74 STREET	FROM SR 826/PALMETTO XWAY	TO SR 27/OKEECHOBEE ROAD	TRANSPORTATION PLANNING	FL Dept. of Transportation	A1-657
PW1000016	NW 77 Court & NW 154 Street	Intersection		New Construction: left turn lane	Miami-Dade Dept. of Transportation and Public Works	A16-7
PW000854	NW 79 Avenue and NW 36 Street			Intersection improvement	Miami-Dade Dept. of Transportation and Public Works	A5-20
TA0000038	NW 7th Avenue and NW 62nd Street Passenger Activity Center 7th Avenue Transit Village	NW 7 Avenue/NW 62 Street		Construct New and improve existing Passenger Activity Centers	Miami-Dade Dept. of Transportation and Public Works (Transit)	A11-6
PW20040390	NW 87 Ave	NW 154 St	NW 186 St	Widen to 4 lanes	Miami-Dade Dept. of Transportation and Public Works	A7-16
PW000918	NW 87 Avenue	NW 25 Street	NW 36 Street	Resurfacing	Miami-Dade Dept. of Transportation and Public Works	A5-16
DT4056151	NW 87TH AVENUE	FROM NW 58TH STREET	TO OKEECHOBEE ROAD	PD&E/EMO STUDY	FL Dept. of Transportation	A1-237
DT4056152	NW 87TH AVENUE	FROM NW 58TH STREET	TO NW 74TH STREET	NEW ROAD CONSTRUCTION	FL Dept. of Transportation	A1-238
DT4056153	NW 87TH AVENUE	FROM NW 74TH STREET	TO NW 103RD STREET	NEW ROAD CONSTRUCTION	FL Dept. of Transportation	A1-239
PW000862	NW 89 Avenue and NW 93 Street			Widen to 3 lanes	Miami-Dade Dept. of Transportation and Public Works	A5-2
PW0000110	NW 97 Avenue	NW 138 Street	NW 154 Street	New 4 lanes	Miami-Dade Dept. of Transportation and Public Works	A5-50
PW000746	NW 97 Avenue	NW 70 Street	NW 74 Street	New 4 lanes	Miami-Dade Dept. of Transportation and Public Works	A5-4
PW000751	NW 97 Avenue	NW 58 Street	NW 70 Street	Widen to 4 lanes	Miami-Dade Dept. of Transportation and Public Works	A5-3

INDEX - 2017 TIP

MPO Proj. No.	FACILITY	From / Location	To / Location	TYPE OF WORK	RESPONSIBLE AGENCY	Page #
PW000860	NW 97 Avenue	NW 52 Street	NW 58 Street	Widen to 4 lanes	Miami-Dade Dept. of Transportation and Public Works	A5-3
PW000961	NW 97 Avenue	NW 154 Street	NW 170 Street	New 2 lanes	Miami-Dade Dept. of Transportation and Public Works	A5-49
PW000867	NW Blue Lagoon Drive	NW 57 Avenue	Dead end (East)	Resurfacing	Miami-Dade Dept. of Transportation and Public Works	A5-14
PW000870	NW South River Drive	NW 31 Street	Tamiami Swing Bridge	Widen to 3 lanes	Miami-Dade Dept. of Transportation and Public Works	A5-30
PW000922	NW South River Drive and NW 89 Avenue			Traffic signal	Miami-Dade Dept. of Transportation and Public Works	A5-24
PW000006	Old Cutler Rd	SW 216 Street	SW 37 Ave	Congestion Management	Miami-Dade Dept. of Transportation and Public Works	A16-3
PW000441	Old Cutler Road	SW 97 Avenue	SW 87 Avenue	Curb & Gutter, Traffic Operational Improv.	Miami-Dade Dept. of Transportation and Public Works	A7-10
PW000954	Old Cutler Road and Black Creek Canal			Bridge replacement (#874432)	Miami-Dade Dept. of Transportation and Public Works	A5-102
PW000952	Old Cutler Road and Cutler Canal C-100			Bridge replacement (#874293)	Miami-Dade Dept. of Transportation and Public Works	A5-72
DT2512656	OLD CUTLER TRAIL	FROM SW 136 ST/SW 63 AVE	TO CARTAGENA PLAZA	BIKE PATH/TRAIL	FL Dept. of Transportation	A1-216
MU000056	One-waying of South Beach Local Streets			Capacity improvements	Municipalities	A16-1
AP4386141	OPA LOCKA EXECUTIVE AIRPORT ENGINE RUN UP PAD			AVIATION PRESERVATION PROJECT	Miami-Dade Aviation Dept	A9-2
APV010A	OPF Internal Perimeter Road System	Opa-locka Airport		Road improvements	Miami-Dade Aviation Dept	A9-14
APK036A	OPF Rehab Apron Pavement	Opa Locka Executive Airport	Areas of Bldg 101,102,103	Apron: Construct Apron (Standards)	Miami-Dade Aviation Dept	A9-9
DT4209172	OVERTOWN GREENWAY ALONG NW 11 ST	FROM NW 7 AVE	TO E OF NW 12 AVE	BIKE PATH/TRAIL	FL Dept. of Transportation	A1-309
DT4209171	OVERTOWN GREENWAY BETWEEN NW 3RD AVE AND NW 7TH AVENUE			BIKE PATH/TRAIL	FL Dept. of Transportation	A1-308

INDEX - 2017 TIP

MPO Proj. No.	FACILITY	From / Location	To / Location	TYPE OF WORK	RESPONSIBLE AGENCY	Page #
PW000792	Palmer Lake Bridge			Bridge replacement (#874134)	Miami-Dade Dept. of Transportation and Public Works	A5-30
PW000865	Palmer Lake Bridge			Bridge replacement (#874134)	Miami-Dade Dept. of Transportation and Public Works	A5-33
TA24	Palmetto Intermodal Terminal	SR-826 (Palmetto) and NW 74 St		INTERMODAL HUB CAPACITY	Miami-Dade Dept. of Transportation and Public Works (Transit)	A1-25
TA3	Park and Ride Facility at Quail Roost Drive	South Miami-Dade Busway @ SW 184 Street		Construction of transit center with park and ride	Miami-Dade Dept. of Transportation and Public Works (Transit)	A11-5
PW000021	Pavement Markings Contract				Miami-Dade Dept. of Transportation and Public Works	A4-1
PW000107	Pavement Markings Crew				Miami-Dade Dept. of Transportation and Public Works	A4-4
TP4233721	PD&E WIDEN HEFT	FROM CAMPBELL DRIVE	TO US 1 (MP 2 - 13)	PD&E/EMO STUDY	Florida's Turnpike	A2-14
DT4314331	PEDESTRIAN & BICYCLE SAFETY PUSHBUTTON CONTRACT			MISCELLANEOUS CONSTRUCTION	FL Dept. of Transportation	A1-447
DT4314341	PEDESTRIAN & BICYCLE SAFETY PUSHBUTTON CONTRACT			MISCELLANEOUS CONSTRUCTION	FL Dept. of Transportation	A1-450
DT4292712	PERIMETER ROAD	FROM NW 57 AVENUE	TO NW 18 STREET	PD&E/EMO STUDY	FL Dept. of Transportation	A1-397
DT4370481	PILOT PROJECT FOR WETLAND MITIGATION			ENVIRONMENTAL TEST/MITIGATE	FL Dept. of Transportation	A1-666
PW000797	Pine Tree Drive and La Gorce Drive	51 Street	63 Street	Road reconstruction	Miami-Dade Dept. of Transportation and Public Works	A5-116
PW000798	Pine Tree Drive and La Gorce Drive			Traffic circle	Miami-Dade Dept. of Transportation and Public Works	A5-116
PW000781	Pine Tree Drive and W 30 Street			Intersection improvement	Miami-Dade Dept. of Transportation and Public Works	A5-117
DT4280441	PLEMO OPERATING FUND NON-PROJECT SPECIFIC CONSULTANT TASKS			TRANSPORTATION PLANNING	FL Dept. of Transportation	A1-692
PW000705	Ponce de Leon Boulevard	Salamanca Avenue	Antiquera Avenue	4 to 4 lanes with left turn bays	Miami-Dade Dept. of Transportation and Public Works	A5-108

INDEX - 2017 TIP

MPO Proj. No.	FACILITY	From / Location	To / Location	TYPE OF WORK	RESPONSIBLE AGENCY	Page #
SP642930	Port Miami Multi-modal Terminal			Cruise Terminal J Improvements	Miami-Dade Seaport Department	A10-5
SP2000000001	Port Miami Multi-modal Terminal			Cruise Terminal H Improvements	Miami-Dade Seaport Department	A10-1
SP4333631	PORT OF MIAMI CRUISE TERMINAL IMPROVEMENTS			SEAPORT CAPACITY PROJECT	Miami-Dade Seaport Department	A10-2
SP4380291	PORT OF MIAMI PASSENGER BOARDING BRIDGES			SEAPORT CAPACITY PROJECT	Miami-Dade Seaport Department	A10-3
DT2511561	PORT OF MIAMI TUNNEL	FROM PORT OF MIAMI	TO SR 836/I-395	MISCELLANEOUS STRUCTURE	FL Dept. of Transportation	A1-208
DT2511562	PORT OF MIAMI TUNNEL	FROM PORT OF MIAMI	TO SR836/I-395	NEW ROAD CONSTRUCTION	FL Dept. of Transportation	A1-208
DT2511563	PORT OF MIAMI TUNNEL	FROM PORT OF MIAMI	TO SR 836/I-395	NEW ROAD CONSTRUCTION	FL Dept. of Transportation	A1-207
DT2511564	PORT OF MIAMI TUNNEL MIAMI-DADE COUNTY MPO PRIORITY			FUNDING ACTION	FL Dept. of Transportation	A1-212
DT2511565	PORT OF MIAMI TUNNEL OVERSIGHT CONSULTANT			INSPECT CONSTRUCTION PROJS.	FL Dept. of Transportation	A1-212
SP4311261	PORT OF MIAMI, PORT OF MIAMI (POM) POST PANAMAX CRANES			SEAPORT CAPACITY PROJECT	Miami-Dade Seaport Department	A1-53
TR0000004	Positive Train Control (PTC) on SFRC and FEC	Downtown Miami	Broward County Line	Rail Safety Project	So. Florida Regional Transportation Authority	A12-2
PW000303	PTP Neighborhood Improvements				Miami-Dade Dept. of Transportation and Public Works	A7-1
PW000305	PTP Neighborhood Improvements				Miami-Dade Dept. of Transportation and Public Works	A7-2
PW000309	PTP Neighborhood Improvements				Miami-Dade Dept. of Transportation and Public Works	A7-3
PW000310	PTP Neighborhood Improvements				Miami-Dade Dept. of Transportation and Public Works	A7-5
PW000311	PTP Neighborhood Improvements				Miami-Dade Dept. of Transportation and Public Works	A7-6

INDEX - 2017 TIP

MPO Proj. No.	FACILITY	From / Location	To / Location	TYPE OF WORK	RESPONSIBLE AGENCY	Page #
PW000314	PTP Neighborhood Improvements				Miami-Dade Dept. of Transportation and Public Works	A7-7
PW000319	PTP Neighborhood Improvements				Miami-Dade Dept. of Transportation and Public Works	A7-8
PW000320	PTP Neighborhood Improvements				Miami-Dade Dept. of Transportation and Public Works	A7-10
PW000322	PTP Neighborhood Improvements				Miami-Dade Dept. of Transportation and Public Works	A7-12
PW000323	PTP Neighborhood Improvements				Miami-Dade Dept. of Transportation and Public Works	A7-13
PW000325	PTP Neighborhood Improvements				Miami-Dade Dept. of Transportation and Public Works	A7-14
PW000327	PTP Neighborhood Improvements				Miami-Dade Dept. of Transportation and Public Works	A7-15
PW000329	PTP Neighborhood Improvements				Miami-Dade Dept. of Transportation and Public Works	A7-16
TA0000051	Public Transportation Security Projects	Countywide		Acquire capital equipment, design and construct security related improvements	Miami-Dade Dept. of Transportation and Public Works (Transit)	A11-28
SP2000000131	Purchase of Cranes			Purchase of 4 cranes	Miami-Dade Seaport Department	A10-2
PW000878	PWWM Traffic Sign and Signals Division			Traffic signal timing optimization	Miami-Dade Dept. of Transportation and Public Works	A16-11
TA0000022	Rail Vehicle Replacement	Lehman Center		Replacement of existing rail cars	Miami-Dade Dept. of Transportation and Public Works (Transit)	A11-4
PW000022	Railroad Crossing Improvements				Miami-Dade Dept. of Transportation and Public Works	A4-2
TP4311001	RESURFACE HEFT	FROM MP 33.2	TO MP 35.4 (SB) & MP 35.4 TO MP 38.0 (NB)	RESURFACING	Florida's Turnpike	A2-18
PW000034	Resurfacing			Paving, widening, drainage, striping	Miami-Dade Dept. of Transportation and Public Works	A5-26
PW000040	Resurfacing			Paving, widening, drainage, striping	Miami-Dade Dept. of Transportation and Public Works	A5-45

INDEX - 2017 TIP

MPO Proj. No.	FACILITY	From / Location	To / Location	TYPE OF WORK	RESPONSIBLE AGENCY	Page #
PW000045	Resurfacing			Paving, widening, drainage, striping	Miami-Dade Dept. of Transportation and Public Works	A5-61
PW000055	Resurfacing			Paving, widening, drainage, striping	Miami-Dade Dept. of Transportation and Public Works	A5-96
PW000060	Resurfacing			Paving, widening, drainage, striping	Miami-Dade Dept. of Transportation and Public Works	A5-105
PW000072	Resurfacing			Paving, widening, drainage, striping	Miami-Dade Dept. of Transportation and Public Works	A5-125
PW000078	Resurfacing			Paving, widening, drainage, striping	Miami-Dade Dept. of Transportation and Public Works	A5-68
PW000081	Resurfacing			Paving, widening, drainage, striping	Miami-Dade Dept. of Transportation and Public Works	A5-112
PW000085	Resurfacing			Paving, widening, drainage, striping	Miami-Dade Dept. of Transportation and Public Works	A5-119
PW000333	Reversible Flow Lanes	at major thoroughfares		Variable reverse flow lanes	Miami-Dade Dept. of Transportation and Public Works	A7-17
PW000305 a	Right-of-Way			Right-of-Way	Miami-Dade Dept. of Transportation and Public Works	A7-2
PW000320 a	Right-of-Way			Right-of-Way	Miami-Dade Dept. of Transportation and Public Works	A7-10
PW000322 a	Right-of-Way			Right-of-Way	Miami-Dade Dept. of Transportation and Public Works	A7-12
PW000502	Right-of-Way			Right-of-Way acquisition for construction projects	Miami-Dade Dept. of Transportation and Public Works	A5-27
PW000504	Right-of-Way			Right-of-Way acquisition for construction projects	Miami-Dade Dept. of Transportation and Public Works	A5-46
PW000505	Right-of-Way			Right-of-Way acquisition for construction projects	Miami-Dade Dept. of Transportation and Public Works	A5-62
PW000507	Right-of-Way			Right-of-Way acquisition for construction projects	Miami-Dade Dept. of Transportation and Public Works	A5-69
PW000512	Right-of-Way			Right-of-Way acquisition for construction projects	Miami-Dade Dept. of Transportation and Public Works	A5-97

INDEX - 2017 TIP

MPO Proj. No.	FACILITY	From / Location	To / Location	TYPE OF WORK	RESPONSIBLE AGENCY	Page #
PW000516	Right-of-Way			Right-of-Way acquisition for construction projects	Miami-Dade Dept. of Transportation and Public Works	A5-107
PW000519	Right-of-Way			Right-of-Way acquisition for construction projects	Miami-Dade Dept. of Transportation and Public Works	A5-114
PW000520	Right-of-Way			Right-of-Way acquisition for construction projects	Miami-Dade Dept. of Transportation and Public Works	A5-120
PW000521	Right-of-Way			Right-of-Way acquisition for construction projects	Miami-Dade Dept. of Transportation and Public Works	A5-127
PW000113	Road & Bridge Emergency Bridge Repairs/Imprv./Painting				Miami-Dade Dept. of Transportation and Public Works	A4-4
PW0000151	S Bayshore Dr & SW 17 AV			Congestion Management	Miami-Dade Dept. of Transportation and Public Works	A16-4
DT4381651	SAFE RTS TO SCHL CRESTVW ES; EDISON PK K8 CTR; LORAH PK ES,SWEETWTR ES			PEDESTRIAN SAFETY IMPROVEMENT	FL Dept. of Transportation	A1-670
DT4282101	SAFE RTS TO SCHOOL (GRADES K-8) VARIOUS SCHOOLS/LOCATIONS			PEDESTRIAN SAFETY IMPROVEMENT	FL Dept. of Transportation	A1-652
DT4381471	SAFE RTS TO SCHOOL ARCH CRK,E.M. HARTNR,LAKEVW ES;N MIAMI,J DIEGO MIDDLE			BIKE LANE/SIDEWALK	FL Dept. of Transportation	A1-667
DT4258571	SAFE RTS TO SCHOOL CARIBBEAN, S POINTE, S MIAMI HEIGHTS ELEMENTARY			PEDESTRIAN SAFETY IMPROVEMENT	FL Dept. of Transportation	A1-651
DT4369401	SAFE RTS TO SCHOOL CITRUS GROVE;FAIRLAWN;SHENANDOAH;SILVER BLUFF ELEM			PEDESTRIAN SAFETY IMPROVEMENT	FL Dept. of Transportation	A1-569
DT4381631	SAFE RTS TO SCHOOL COMSTOCK ES, GRATGNY ES, AND HIBISCUS ES			PEDESTRIAN SAFETY IMPROVEMENT	FL Dept. of Transportation	A1-669
DT4381601	SAFE RTS TO SCHOOL CORAL REEF, HOWARD DRIVE AND PERRINE			PEDESTRIAN SAFETY IMPROVEMENT	FL Dept. of Transportation	A1-667
DT4282111	SAFE RTS TO SCHOOL CORAL WY, DEVONAIRE K-8; MAYA ANGELOU,MELROSE ELEM			PEDESTRIAN SAFETY IMPROVEMENT	FL Dept. of Transportation	A1-653
DT4369391	SAFE RTS TO SCHOOL CUTLER BAY ACADEMY OF ADVANCE STUDIES			PEDESTRIAN SAFETY IMPROVEMENT	FL Dept. of Transportation	A1-568
DT4354791	SAFE RTS TO SCHOOL FEINBERG-FISHER K-8 CENTR			PEDESTRIAN SAFETY IMPROVEMENT	FL Dept. of Transportation	A1-513

INDEX - 2017 TIP

MPO Proj. No.	FACILITY	From / Location	To / Location	TYPE OF WORK	RESPONSIBLE AGENCY	Page #
DT4354801	SAFE RTS TO SCHOOL HIALEAH GARDNS ELEMENTARY			PEDESTRIAN SAFETY IMPROVEMENT	FL Dept. of Transportation	A1-513
DT4315071	SAFE RTS TO SCHOOL INFRASTRUCTURE PRIORITY 2 CORAL REEF ELEMENTARY			PEDESTRIAN SAFETY IMPROVEMENT	FL Dept. of Transportation	A1-453
DT4314991	SAFE RTS TO SCHOOL INFRASTRUCTURE PROJECT - BISCAYNE SCHOOL			PEDESTRIAN SAFETY IMPROVEMENT	FL Dept. of Transportation	A1-452
DT4315031	SAFE RTS TO SCHOOL INFRASTRUCTURE PROJECT PERRINE ELEMENTARY SCHOOL			PEDESTRIAN SAFETY IMPROVEMENT	FL Dept. of Transportation	A1-452
DT4369411	SAFE RTS TO SCHOOL JMS BRIGHT/JW JHNSN;MORNINGSDE;NATHN			PEDESTRIAN SAFETY IMPROVEMENT	FL Dept. of Transportation	A1-570
DT4381621	SAFE RTS TO SCHOOL KEY BISCAYNE K8			PEDESTRIAN SAFETY IMPROVEMENT	FL Dept. of Transportation	A1-668
DT4354811	SAFE RTS TO SCHOOL KINLOCH PARK ELEMENTARY & MIDDLE SCHOOLS			PEDESTRIAN SAFETY IMPROVEMENT	FL Dept. of Transportation	A1-514
DT4258572	SAFE RTS TO SCHOOL MIAMI LAKES ELEM SCHOOL			PEDESTRIAN SAFETY IMPROVEMENT	FL Dept. of Transportation	A1-340
DT4354781	SAFE RTS TO SCHOOL N BEACH ELEMENTARY & NAUTILUS MIDDLE SCHOOL			PEDESTRIAN SAFETY IMPROVEMENT	FL Dept. of Transportation	A1-512
DT4366031	SAFE RTS TO SCHOOL WALK SAFE EDUCATIONAL COMPONENT & DISSEMINATION			PEDESTRIAN SAFETY IMPROVEMENT	FL Dept. of Transportation	A1-560
PW000027	Safety Lighting				Miami-Dade Dept. of Transportation and Public Works	A4-2
PW000440	School Flashing Signals				Miami-Dade Dept. of Transportation and Public Works	A7-18
DT2501134	SERVICE PATROLS			SERVICE PATROL/FHP	FL Dept. of Transportation	A1-165
DT2501135	SERVICE PATROLS			SERVICE PATROL/FHP	FL Dept. of Transportation	A1-605
DT2501131	SERVICE PATROLS SR 826/PALMETTO XWAY			SERVICE PATROL/FHP	FL Dept. of Transportation	A1-163
DT2501132	SERVICE PATROLS SR 93/I-75			ITS FREEWAY MANAGEMENT	FL Dept. of Transportation	A1-164

INDEX - 2017 TIP

MPO Proj. No.	FACILITY	From / Location	To / Location	TYPE OF WORK	RESPONSIBLE AGENCY	Page #
SP647720	Sewer Upgrades at various locations	Dante B. Fascell PORTMIAMI	Various locations	Sewer Upgrades	Miami-Dade Seaport Department	A10-7
SP647150	SFCT			Improvements	Miami-Dade Seaport Department	A10-7
RE4294871	SFRTA	FROM HIALEAH MARKET TRI- RAIL STATION	TO MIC	RAIL CAPACITY PROJECT	Rail Enterprise	A1-1
RE4294872	SFRTA	FROM HIALEAH MARKET TRI- RAIL STATION	TO MIC	PURCHASE RAIL RIGHT OF WAY	Rail Enterprise	A1-2
TR4294872	SFRTA	FROM HIALEAH MARKET TRI- RAIL STATION	TO MIC	PURCHASE RAIL RIGHT OF WAY	So. Florida Regional Transportation Authority	A1-2
TR0000016	SFRTA Metrorail Tri-Rail 79th St Transfer Station			Station Improvements	So. Florida Regional Transportation Authority	A12-1
DT4367541	SNAKE CREEK TRAIL UNDERPASS PRELIMINARY ENGINEERING STUDY			PEDESTRIAN/WILDLIFE UNDERPASS	FL Dept. of Transportation	A1-566
PW000754	Snapper Creek Drive West of SW 107 Avenue			Bridge replacement (#874436)	Miami-Dade Dept. of Transportation and Public Works	A5-7
PW0000106	South Bayshore Drive	Darwin Street	Mercy Way	Roadway improvements, drainage, watermain installation.	Miami-Dade Dept. of Transportation and Public Works	A5-29
PW000315a	South Bayshore Drive	Darwin Street	Mercy Way	Roadway Improvements, Drainage	Miami-Dade Dept. of Transportation and Public Works	A7-8
DT2512651	SOUTH DADE GREENWAYS NETWORK			BIKE PATH/TRAIL	FL Dept. of Transportation	A1-213
TA25	SOUTH FL VANPOOL - FTA 5307 & STATE TRANSIT BLOCK GRANT			COMMUTER TRANS. ASSISTANCE	Miami-Dade Dept. of Transportation and Public Works (Transit)	A11-7
TA4162222	SOUTH FL VANPOOL - FTA 5307 & STATE TRANSIT BLOCK GRANT			COMMUTER TRANS. ASSISTANCE	Miami-Dade Dept. of Transportation and Public Works (Transit)	A1-66
TA4162223	SOUTH FL VANPOOL - FTA 5307 & STATE TRANSIT BLOCK GRANT			COMMUTER TRANS. ASSISTANCE	Miami-Dade Dept. of Transportation and Public Works (Transit)	A1-59
TA4222421	SOUTH FLA COMMUTER SERVICES IN MIAMI-DADE COUNTY - MARKETING			COMMUTER TRANS. ASSISTANCE	Miami-Dade Dept. of Transportation and Public Works (Transit)	A1-76
TA4222422	SOUTH FLA COMMUTER SERVICES IN MIAMI-DADE COUNTY - MARKETING			COMMUTER TRANS. ASSISTANCE	Miami-Dade Dept. of Transportation and Public Works (Transit)	A1-77

INDEX - 2017 TIP

MPO Proj. No.	FACILITY	From / Location	To / Location	TYPE OF WORK	RESPONSIBLE AGENCY	Page #
TA4222391	SOUTH FLA COMMUTER SERVICES IN MIAMI-DADE COUNTY - OPERATIONS			COMMUTER TRANS. ASSISTANCE	Miami-Dade Dept. of Transportation and Public Works (Transit)	A1-75
TA4222392	SOUTH FLA COMMUTER SERVICES IN MIAMI-DADE COUNTY - OPERATIONS			COMMUTER TRANS. ASSISTANCE	Miami-Dade Dept. of Transportation and Public Works (Transit)	A1-75
TA4222393	SOUTH FLA COMMUTER SERVICES IN MIAMI-DADE COUNTY - OPERATIONS			COMMUTER TRANS. ASSISTANCE	Miami-Dade Dept. of Transportation and Public Works (Transit)	A1-76
TA4204522	SOUTH FLA COMMUTER SERVICES IN MIAMI-DADE COUNTY - TDM OUTREACH			COMMUTER TRANS. ASSISTANCE	Miami-Dade Dept. of Transportation and Public Works (Transit)	A1-70
TA4204521	SOUTH FLA COMMUTER SERVICES IN MIAMI-DADE COUNTY - TMI SUPPORT			COMMUTER TRANS. ASSISTANCE	Miami-Dade Dept. of Transportation and Public Works (Transit)	A1-70
TA4204623	SOUTH FLA COMMUTER SERVICES IN MIAMI-DADE I-95 EXPRESS CALL CENTER			COMMUTER TRANS. ASSISTANCE	Miami-Dade Dept. of Transportation and Public Works (Transit)	A1-73
TA4204624	SOUTH FLA COMMUTER SERVICES IN MIAMI-DADE I-95 EXPRESS CALL CENTER			COMMUTER TRANS. ASSISTANCE	Miami-Dade Dept. of Transportation and Public Works (Transit)	A1-73
TA4204627	SOUTH FLA COMMUTER SERVICES IN MIAMI-DADE I-95 EXPRESS CALL CENTER			COMMUTER TRANS. ASSISTANCE	Miami-Dade Dept. of Transportation and Public Works (Transit)	A1-74
TA4204628	SOUTH FLA COMMUTER SERVICES IN MIAMI-DADE I-95 EXPRESS CALL CENTER			COMMUTER TRANS. ASSISTANCE	Miami-Dade Dept. of Transportation and Public Works (Transit)	A1-74
PW000728	South Miami Avenue	15 Road	5 Street	Roadway improvements	Miami-Dade Dept. of Transportation and Public Works	A4-5
DT4346921	SOUTH MIAMI AVENUE	FROM SW 10 STREET	TO SW 9 STREET	BIKE LANE/SIDEWALK	FL Dept. of Transportation	A1-496
PW000762	South Miami Avenue and South 10 Street			Traffic signal	Miami-Dade Dept. of Transportation and Public Works	A5-42
TA0000050	South Miami Dade Busway ADA Improvements	Dadeland South Metrorail Station	SW 200th Street	ADA Accessibility	Miami-Dade Dept. of Transportation and Public Works (Transit)	A11-28
PW000115	SouthCom Pedestrian Bridge			Pedestrian bridge relocation (#879990)	Miami-Dade Dept. of Transportation and Public Works	A4-5
PW000104	Special Taxing District				Miami-Dade Dept. of Transportation and Public Works	A4-3
XA11209	SR 112 Infrastructure Modifications for ORT	NW 22 St	NW 12 AVE	Infrastructure Modifications for Open Road Tolling	Miami-Dade Expressway Authority	A3-2

INDEX - 2017 TIP

MPO Proj. No.	FACILITY	From / Location	To / Location	TYPE OF WORK	RESPONSIBLE AGENCY	Page #
DT4347781	SR 112/ARTHUR GODFREY	FROM ALTON ROAD	TO WEST OF PINE TREE	INTERSECTION IMPROVEMENT	FL Dept. of Transportation	A1-506
DT4358431	SR 112/I-195 FRONTAGE RD/RAMP EXTENSN (MIAMI DESIGN DISTRICT)			NEW ROAD CONSTRUCTION	FL Dept. of Transportation	A1-528
DT4365331	SR 112/JULIA TUTTLE CAUSEWAY/I-195 OVER BISCAYNE BAY BRIDGE # 870302			BRIDGE-REPAIR/REHABILITATION	FL Dept. of Transportation	A1-554
DT4291591	SR 25/NW 36 STREET	FROM EAST OF NW 17 AVENUE	TO WEST OF NW 7 AVENUE	RESURFACING	FL Dept. of Transportation	A1-386
DT4364262	SR 25/NW 36 STREET	FROM NW 36 AVENUE	TO SR 5/US-1	PTO STUDIES	FL Dept. of Transportation	A1-546
DT2501051	SR 25/OKEECHOBEE RD	FROM EAST OF W 12TH AVE	TO WEST 19TH STREET	ADD LANES & RECONSTRUCT	FL Dept. of Transportation	A1-159
DT2501052	SR 25/OKEECHOBEE RD	FROM SR 826/PALMETTO XWAY	TO EAST OF WEST 12 AVE	ADD LANES & RECONSTRUCT	FL Dept. of Transportation	A1-161
DT2501053	SR 25/OKEECHOBEE RD	AT METRORAIL CROSSING		FIXED GUIDEWAY IMPROVEMENTS	FL Dept. of Transportation	A1-162
DT2501054	SR 25/OKEECHOBEE RD	FROM EAST OF W 12 AVENUE	TO WEST 19TH STREET	LANDSCAPING	FL Dept. of Transportation	A1-163
DT4232511	SR 25/OKEECHOBEE RD	FROM SR 997/KROME AVENUE	TO NW 79TH AVENUE	PD&E/EMO STUDY	FL Dept. of Transportation	A1-316
DT4232512	SR 25/OKEECHOBEE RD	FROM WEST OF KROME AVENUE	TO EAST OF NW 117 AVENUE	ADD LANES & RECONSTRUCT	FL Dept. of Transportation	A1-317
DT4232513	SR 25/OKEECHOBEE RD	FROM EAST OF NW 87 AVE	TO NW 79 AVE (CONCRETE)	ADD LANES & RECONSTRUCT	FL Dept. of Transportation	A1-318
DT4232514	SR 25/OKEECHOBEE RD	FROM E OF NW 116 WAY	TO E OF NW 87 AVE (CONCRETE)	ADD LANES & REHABILITATE PVMNT	FL Dept. of Transportation	A1-320
DT4232515	SR 25/OKEECHOBEE RD	FROM E OF NW 107 AVE	TO E OF NW 116 WAY (CNCRETE)	ADD LANES & REHABILITATE PVMNT	FL Dept. of Transportation	A1-321
DT4232516	SR 25/OKEECHOBEE RD	FROM E OF NW 117 AVE	TO E OF NW 107 AVE (CNCRETE)	ADD LANES & REHABILITATE PVMNT	FL Dept. of Transportation	A1-322
DT4259792	SR 25/OKEECHOBEE RD	FROM W OF SE 7 AVENUE	TO N OF NW 36 STREET	RESURFACING	FL Dept. of Transportation	A1-345

INDEX - 2017 TIP

MPO Proj. No.	FACILITY	From / Location	To / Location	TYPE OF WORK	RESPONSIBLE AGENCY	Page #
DT4363131	SR 25/OKEECHOBEE RD	FROM N OF NW 186 STREET	TO S OF NW 170 STREET	INTERSECTION IMPROVEMENT	FL Dept. of Transportation	A1-537
DT4379171	SR 25/OKEECHOBEE ROAD	AT WEST 16TH AVENUE		INTERSECTION IMPROVEMENT	FL Dept. of Transportation	A1-580
DT4056154	SR 25/OKEECHOBEE ROAD AND SR 932/NW 103 STREET	AT NW 87 AVENUE		ADD TURN LANE(S)	FL Dept. of Transportation	A1-241
DT4291592	SR 25/US-27/NE 36 ST	FROM N MIAMI AVENUE	TO E OF NE 5 AVENUE	RESURFACING - RIDE ONLY	FL Dept. of Transportation	A1-387
DT4124739	SR 5/BISCAYNE BLVD	FROM SE 3RD AVENUE	TO SE 2ND STREET	RESURFACING	FL Dept. of Transportation	A1-264
DT4146243	SR 5/BISCAYNE BLVD	FROM N OF NE 196TH STREET	TO N OF NE 213TH STREET	RESURFACING	FL Dept. of Transportation	A1-273
DT4305881	SR 5/BISCAYNE BLVD	FROM NE 5OTH TERRACE	TO NE 87 STREET	PEDESTRIAN SAFETY IMPROVEMENT	FL Dept. of Transportation	A1-421
DT4305882	SR 5/BISCAYNE BLVD	FROM S OF NE 76 STREET	TO S OF NE 87 STREET	RESURFACING - RIDE ONLY	FL Dept. of Transportation	A1-421
DT4307681	SR 5/BISCAYNE BLVD	AT NE 199, 203, 205, 209 & 213 STREETS		INTERSECTION IMPROVEMENT	FL Dept. of Transportation	A1-429
DT4308081	SR 5/BISCAYNE BLVD	FROM NE 151 STREET	TO NE 196 STREET	RESURFACING	FL Dept. of Transportation	A1-431
DT4330591	SR 5/BISCAYNE BLVD	FROM NE 13 STREET	TO NE 78 STREET	PEDESTRIAN SAFETY IMPROVEMENT	FL Dept. of Transportation	A1-474
DT4330592	SR 5/BISCAYNE BLVD	FROM NE 32ND STREET	TO NE 38TH STREET	INTERSECTION IMPROVEMENT	FL Dept. of Transportation	A1-475
DT4379151	SR 5/BISCAYNE BLVD	FROM SE 2ND STREET	TO NE 11TH TERRACE	INTERSECTION IMPROVEMENT	FL Dept. of Transportation	A1-578
DT4124735	SR 5/BRICKELL AVE	FROM SE 5 STREET	TO SE 8 STREET	INTERSECTION IMPROVEMENT	FL Dept. of Transportation	A1-261
DT4124736	SR 5/BRICKELL AVE	FROM NE OF SE 5TH STREET	TO S OF BRICKELL AVE BRDG	DRAINAGE IMPROVEMENTS	FL Dept. of Transportation	A1-262
DT4124731	SR 5/BRICKELL AVENUE	FROM S OF SE 25TH ROAD	TO SE 4TH STREET	RIGID PAVEMENT REHABILITATION	FL Dept. of Transportation	A1-258

INDEX - 2017 TIP

MPO Proj. No.	FACILITY	From / Location	To / Location	TYPE OF WORK	RESPONSIBLE AGENCY	Page #
DT4124732	SR 5/BRICKELL AVENUE	FROM S OF SE 25TH ROAD	TO SE 15TH ROAD	LIGHTING	FL Dept. of Transportation	A1-260
DT4124733	SR 5/BRICKELL AVENUE	FROM S OF SE 25 ROAD	TO BRICKELL BR(N OF SE 5 ST)	ADV TRAVELER INFORMATION SYSTM	FL Dept. of Transportation	A1-260
DT4124737	SR 5/SE 2ND AVENUE	FROM SE 2ND STREET	TO SE 4TH STREET	RESURFACING	FL Dept. of Transportation	A1-262
DT4334551	SR 5/US-1	FROM SW 37 AVENUE	TO PONCE DE LEON	INTERSECTION IMPROVEMENT	FL Dept. of Transportation	A1-484
DT4334552	SR 5/US-1	AT RIVIERA DRIVE		INTERSECTION IMPROVEMENT	FL Dept. of Transportation	A1-486
DT4334851	SR 5/US-1	AT GRAND AVENUE		INTERSECTION IMPROVEMENT	FL Dept. of Transportation	A1-489
DT4334891	SR 5/US-1	AT SW 104 STREET		INTERSECTION IMPROVEMENT	FL Dept. of Transportation	A1-490
DT4334901	SR 5/US-1	FROM SANTONA STREET	TO EAST OF GRANADA BLVD	INTERSECTION IMPROVEMENT	FL Dept. of Transportation	A1-492
DT4379181	SR 5/US-1	AT SW 22 AVENUE		INTERSECTION IMPROVEMENT	FL Dept. of Transportation	A1-582
DT4365401	SR 5/US-1 OVER CORAL GABLES CANAL BRIDGE # 870019			BRIDGE - PAINTING	FL Dept. of Transportation	A1-559
DT4305883	SR 5/US-1/BISCAYNE BLVD	FROM NE 61 ST	TO NE 78 ST	PEDESTRIAN SAFETY IMPROVEMENT	FL Dept. of Transportation	A1-422
DT4284871	SR 5/US-1/S DIXIE	FROM N OF SW 168 STREET	TO SW 183 STREET/SB ONLY	RESURFACING	FL Dept. of Transportation	A1-374
DT4284872	SR 5/US-1/S DIXIE	FROM N OF SW 184 STREET	TO S OF SW 168 STREET	RESURFACING	FL Dept. of Transportation	A1-374
DT4364321	SR 5/US-1/S DIXIE HIGHWAY	FROM SW 80 STREET	TO SW 57 AVENUE	LANDSCAPING	FL Dept. of Transportation	A1-547
DT4334553	SR 5/US-1/S DIXIE HWY	FROM RIVIERA DR	TO SW 27 AVE (WITH EXCEPTION)	RESURFACING	FL Dept. of Transportation	A1-487
DT4334554	SR 5/US-1/S DIXIE HWY	FROM EAST OF SR 9/SW 26 AVENUE	TO SR 9A/I-95	RESURFACING	FL Dept. of Transportation	A1-488

INDEX - 2017 TIP

MPO Proj. No.	FACILITY	From / Location	To / Location	TYPE OF WORK	RESPONSIBLE AGENCY	Page #
DT4378731	SR 5/US-1/SOUTH DIXIE HIGHWAY	AT SW 200TH STREET		PEDESTRIAN SAFETY IMPROVEMENT	FL Dept. of Transportation	A1-577
DT4363121	SR 7/NW 2 AVENUE	AT NW 199 STREET		INTERSECTION IMPROVEMENT	FL Dept. of Transportation	A1-536
DT4255981	SR 7/NW 7 AVENUE	FROM NW 8 STREET	TO NW 36 STREET	FLEXIBLE PAVEMENT RECONSTRUCT.	FL Dept. of Transportation	A1-335
DT4308171	SR 7/NW 7 AVENUE	FROM NW 36 STREET	TO N OF NW 78 STREET	RESURFACING	FL Dept. of Transportation	A1-435
DT4308172	SR 7/NW 7 AVENUE	FROM N OF NW 79 STREET	TO LITTLE RIVER DRIVE	RESURFACING	FL Dept. of Transportation	A1-437
DT4255982	SR 7/NW 7TH AVE	FROM NW 6TH STREET	TO NW 32ND STREET	INTERSECTION IMPROVEMENT	FL Dept. of Transportation	A1-337
DT4256372	SR 7/US 441 SB	FROM NW 2ND AVE	TO BRIDGE # 870045 (TURNPIKE CONNECTOR)	RESURFACING	FL Dept. of Transportation	A1-338
DT4308173	SR 7/US 441/NW 7 AVE	FROM LITTLE RIVER DR	TO SOUTH OF NW 117 STREET	RESURFACING	FL Dept. of Transportation	A1-438
DT4308174	SR 7/US 441/NW 7 AVE	FROM NW 119 STREET	TO SOUTH OF BISCAYNE CANAL	RESURFACING	FL Dept. of Transportation	A1-438
DT4327435	SR 817/NW 27 AVENUE	FROM NW 165 STREET	TO NW 171 STREET	INTERSECTION IMPROVEMENT	FL Dept. of Transportation	A1-469
DT4291861	SR 817/NW 27 AVENUE	FROM SOUTH OF NW 187 ST	TO NORTH OF NW 202 TERR	RESURFACING	FL Dept. of Transportation	A1-391
DT4291863	SR 817/NW 27 AVENUE	FROM SOUTH OF NW 203 ST	TO NW 215 ST/COUNTY LINE	RESURFACING	FL Dept. of Transportation	A1-393
DT4379211	SR 817/NW 27 AVENUE	FROM NW 171 STREET	TO NW 177 STREET	PEDESTRIAN SAFETY IMPROVEMENT	FL Dept. of Transportation	A1-583
TP4355432	SR 821 (HEFT) THERMOPLASTIC FOR HEFT WIDENING	FROM SR 836 (Dolphin Expressway) (MP 32)	TO NW 106TH ST (MP 34)	SIGNING/PAVEMENT MARKINGS	Florida's Turnpike	A2-26
TP4355431	SR 821 (HEFT) Widening (MP 26-33) (6/8 LNS TO 10 INC EXP)	FROM SR 836 (Dolphin Expressway)	TO NW 106TH ST	ADD LANES & RECONSTRUCT	Florida's Turnpike	A2-24
DT2499417	SR 823/NW 57 AVE-N/B	FROM NW 202 ST/HONEY HILL	TO TPK EXIT NSIDE OF HE	SIDEWALK	FL Dept. of Transportation	A1-150

INDEX - 2017 TIP

MPO Proj. No.	FACILITY	From / Location	To / Location	TYPE OF WORK	RESPONSIBLE AGENCY	Page #
DT2499411	SR 823/NW 57 AVENUE	FROM W 46TH STREET	TO W 53RD STREET	ADD LANES & RECONSTRUCT	FL Dept. of Transportation	A1-144
DT2499412	SR 823/NW 57 AVENUE	FROM WEST 19 STREET	TO WEST 23 STREET	ADD LANES & RECONSTRUCT	FL Dept. of Transportation	A1-145
DT2499413	SR 823/NW 57 AVENUE	FROM OKEECHOBEE ROAD	TO WEST 19TH ST	ADD LANES & RECONSTRUCT	FL Dept. of Transportation	A1-146
DT2499414	SR 823/NW 57 AVENUE	FROM W 65 STREET	TO W 84TH STREET	ADD LANES & RECONSTRUCT	FL Dept. of Transportation	A1-146
DT2499415	SR 823/NW 57 AVENUE	FROM WEST 23 STREET	TO WEST 46 STREET	ADD LANES & RECONSTRUCT	FL Dept. of Transportation	A1-148
DT2499416	SR 823/NW 57 AVENUE	FROM W 53 STREET	TO W 65 STREET	ADD LANES & RECONSTRUCT	FL Dept. of Transportation	A1-149
DT4290141	SR 823/NW 57 AVENUE	AT NW 138 STREET INTERSECTION IMPROVEMENT		INTERSECTION IMPROVEMENT	FL Dept. of Transportation	A1-374
DT4308031	SR 823/NW 57 AVENUE	FROM S OF NW 142 ST	TO S OF NW 186 STREET	RESURFACING	FL Dept. of Transportation	A1-430
DT4334251	SR 823/NW 57 AVENUE	FROM NW 183 ST/MIAMI GDNS	TO MIAMI-DADE/BROWRD LIN	LANDSCAPING	FL Dept. of Transportation	A1-484
DT4351731	SR 825/SW 137 AVENUE	FROM SR 90/SW 8 STREET	TO NW 12 STREET	LANDSCAPING	FL Dept. of Transportation	A1-509
DT4326871	SR 826	FROM FLAGLER ST	TO NW 154 ST & I-75 FROM SR 826 TO NW 170 ST	ADD SPECIAL USE LANE	FL Dept. of Transportation	A1-459
DT4283588	SR 826 CONNECTOR	AT GOLDEN GLADES INTERCHG AND VARIOUS RAMPS		Add Lanes and Reconstruct	FL Dept. of Transportation	A1-371
DT4362121	SR 826/PALMETTO EXPRESSWAY FHP ENHANCED ENFORCEMENT			OTHER ITS	FL Dept. of Transportation	A1-533
DT4362071	SR 826/PALMETTO EXPRESSWAY INCIDENT MGMT/ROAD RANGER SERVICE PATROLS			OTHER ITS	FL Dept. of Transportation	A1-531
DT4365251	SR 826/PALMETTO EXPWY OVER INTRACOASTAL CANAL BRIDGES 870592, 870593			BRIDGE-REPAIR/REHABILITATION	FL Dept. of Transportation	A1-550
DT2491121	SR 826/PALMETTO EXPY	FROM 2000FT S OF NW 25 ST	TO 2000FT N OF NW 25 ST	ADD LANES & RECONSTRUCT	FL Dept. of Transportation	A1-114

INDEX - 2017 TIP

MPO Proj. No.	FACILITY	From / Location	To / Location	TYPE OF WORK	RESPONSIBLE AGENCY	Page #
DT2491122	SR 826/PALMETTO EXPY	FROM NW 14 STREET	TO NW 31 STREET	LANDSCAPING	FL Dept. of Transportation	A1-115
DT2495812	SR 826/PALMETTO EXPY	FROM S OF SW 2 STREET	TO NW 14 STREET	LANDSCAPING	FL Dept. of Transportation	A1-119
DT4184231	SR 826/PALMETTO EXPY	FROM SR 93/I-75	TO GOLDEN GLADES INTRCHNG	PD&E/EMO STUDY	FL Dept. of Transportation	A1-301
DT4184232	SR 826/PALMETTO EXPY	FROM NW 67 AVENUE	TO NW 47 AVENUE	ADD AUXILIARY LANE(S)	FL Dept. of Transportation	A1-302
DT4184233	SR 826/PALMETTO EXPY	FROM SR 836	TO SR 93/I-75	PD&E/EMO STUDY	FL Dept. of Transportation	A1-303
DT4184235	SR 826/PALMETTO EXPY	FROM NW 154 STREET	TO NW 17 AVENUE	ADD SPECIAL USE LANE	FL Dept. of Transportation	A1-304
DT4184236	SR 826/PALMETTO EXPY	FROM SR 968/W FLAGLER ST	TO NW 154 STREET	PD&E/EMO STUDY	FL Dept. of Transportation	A1-306
DT4326391	SR 826/PALMETTO EXPY	FROM US-1/S DIXIE HWY	TO SR 836/DOLPHIN XWAY	TRANSPORTATION PLANNING	FL Dept. of Transportation	A1-458
DT4326872	SR 826/PALMETTO EXPY	FROM SR 93/I-75	TO NW 154 STREET	RESURFACING	FL Dept. of Transportation	A1-462
DT4326873	SR 826/PALMETTO EXPY	FROM NW 31 STREET	TO FEC RAILROAD	LANDSCAPING	FL Dept. of Transportation	A1-462
DT4326874	SR 826/PALMETTO EXPY	FROM FEC RAILROAD	TO NW 154 STREET	LANDSCAPING	FL Dept. of Transportation	A1-463
DT4327431	SR 826/PALMETTO EXPY	FROM SR 5/US-1	TO N OF SR 878/SNAPPER CREEK EXPY	RESURFACING	FL Dept. of Transportation	A1-466
DT4327432	SR 826/PALMETTO EXPY	FROM EAST OF NW 57 AVE	TO WEST OF NW 27 AVE	RESURFACING	FL Dept. of Transportation	A1-467
DT4327433	SR 826/PALMETTO EXPY	FROM WEST OF NW 27 AVE	TO WEST OF NW 17 AVE	RESURFACING	FL Dept. of Transportation	A1-468
DT4357601	SR 826/PALMETTO EXPY	FROM I-75	TO N OF CANAL C-8 BRDG (APPROX NW 162ST)	ADD LANES & RECONSTRUCT	FL Dept. of Transportation	A1-522
DT4357602	SR 826/PALMETTO EXPY	FROM N OF CANAL C-8 BRDG(162ST)	TO E OF NW 67 AVE	ADD LANES & RECONSTRUCT	FL Dept. of Transportation	A1-523

INDEX - 2017 TIP

MPO Proj. No.	FACILITY	From / Location	To / Location	TYPE OF WORK	RESPONSIBLE AGENCY	Page #
DT4357603	SR 826/PALMETTO EXPY	FROM E OF NW 67 AVE	TO E OF NW 57 AVE	ADD LANES & RECONSTRUCT	FL Dept. of Transportation	A1-525
DT4357604	SR 826/PALMETTO EXPY	FROM E OF NW 57 AVE	TO E OF NW 42 AVE	ADD LANES & RECONSTRUCT	FL Dept. of Transportation	A1-526
DT4357605	SR 826/PALMETTO EXPY	FROM E OF NW 42 AVE	TO E OF NW 32 AVE	ADD LANES & RECONSTRUCT	FL Dept. of Transportation	A1-526
DT4357606	SR 826/PALMETTO EXPY	FROM E OF NW 32 AVE	TO W OF NW 17 AVE	ADD LANES & RECONSTRUCT	FL Dept. of Transportation	A1-527
DT4327434	SR 826/PALMETTO EXPY	FROM W OF NW 67 AVENUE	TO W OF NW 57 AVENUE	RESURFACING	FL Dept. of Transportation	A1-469
DT4283581	SR 826/PALMETTO EXPY - SR 826 EASTBOUND RAMP TO SR 9A/I-95 NORTHBOUND			INTERCHANGE RAMP (NEW)	FL Dept. of Transportation	A1-363
DT4362001	SR 826/PALMETTO EXPY EXPRESS LANES TOLLING & RAMP SIGNALING OPERATION			TECHNICAL ASSISTANCE	FL Dept. of Transportation	A1-529
DT4362091	SR 826/PALMETTO EXPY INCIDENT MANAGEMENT ROAD RANGER SERVICE PATROLS			OTHER ITS	FL Dept. of Transportation	A1-532
DT4362031	SR 826/PALMETTO EXPY ITS CONTRACT FOR MAINTENANE OF TOLLING EQUIPMENT			OTHER ITS	FL Dept. of Transportation	A1-530
DT2495813	SR 826/PALMETTO EXPY RELOCATION OF CANAL SE OF INTERCHANGE WITH SR 836			DRAINAGE IMPROVEMENTS	FL Dept. of Transportation	A1-120
DT4283582	SR 826/PALMETTO XWAY	FROM NW 17 AVENUE	TO GOLDEN GLADES INTERCHG	INTERCHANGE IMPROVEMENT	FL Dept. of Transportation	A1-365
DT4283583	SR 826/PALMETTO XWAY	FROM W OF NW 17TH AVENUE	TO I-95	ADD LANES & RECONSTRUCT	FL Dept. of Transportation	A1-365
DT2495811	SR 826/SR 836	FROM N OF SW 8 ST	TO S OF NW 25 ST & FM NW 87 TO 57 AVE'	INTERCHANGE - ADD LANES	FL Dept. of Transportation	A1-115
XA83631	SR 836 Infrastructure Mod. For Open Road Tolling WEST & CENTRAL Sections	NW 137th Avenue	NW 62nd Avenue	Infrastructure Modifications for Open Road Tolling	Miami-Dade Expressway Authority	A3-4
XA83629	SR 836 (Dolphin) Interchange Modifications At 87 Ave	SR 836 West of 82 Ave	NW 97 Ave	Interchange Improvements	Miami-Dade Expressway Authority	A3-4
XA83624	SR 836 Infrastructure Modifications for Open Road Tolling East Section	NW 62nd Avenue	I-95/I-395	Infrastructure Modifications for Open Road Tolling	Miami-Dade Expressway Authority	A3-3

INDEX - 2017 TIP

MPO Proj. No.	FACILITY	From / Location	To / Location	TYPE OF WORK	RESPONSIBLE AGENCY	Page #
XA10017	SR 836 Toll System Conversion	NW 137th Avenue	I-95	Toll System Conversion	Miami-Dade Expressway Authority	A3-1
DT2516881	SR 836/I-395	FROM WEST OF I-95	TO MACARTHUR CSWY BRIDGE	BRIDGE-REPLACE AND ADD LANES	FL Dept. of Transportation	A1-221
DT2516701	SR 836/I-395/I-95	FROM NW 17TH AVENUE	TO MACARTHUR CSWY BR	PD&E/EMO STUDY	FL Dept. of Transportation	A1-219
XA83611	SR 836/I-95 Interchange Improvement	NW 17th Ave	I-95	Widening and Operational Improvements	Miami-Dade Expressway Authority	A3-3
DT4231261	SR 836/I-95 INTERCHANGE RAMPS	FROM NW 17 AVE	TO I-95 (MDX)	INTERCHANGE IMPROVEMENT	FL Dept. of Transportation	A1-315
DT4306372	SR 847/NW 47 AVE	FROM SR 860/MIAMI GARDENS	TO MIAMI DADE/BRWD CO LINE	LANDSCAPING	FL Dept. of Transportation	A1-425
DT4306371	SR 847/NW 47 AVENUE	FROM SR 860/NW 183 STREET	TO PREMIER PKY (BROWARD)	ADD LANES & RECONSTRUCT	FL Dept. of Transportation	A1-423
DT4365391	SR 856/WM LEHMAN CSWAY OVER INTRACOASTAL CANAL BRIDGES 870606 & 870607			BRIDGE - PAINTING	FL Dept. of Transportation	A1-559
DT4308082	SR 860/MIAMI GARDENS DRIVE	AT BISCAYNE BLVD AND AT WEST DIXIE HIGHWAY		INTERSECTION IMPROVEMENT	FL Dept. of Transportation	A1-432
DT4309571	SR 860/MIAMI GARDENS DRIVE INTERCHANGE (SYSTEM-TO-SYSTEM INTCH)			NEW ROAD CONSTRUCTION	FL Dept. of Transportation	A1-441
DT4365381	SR 860/MIAMI GARDENS DRIVE OVER SNAKE CREEK CANAL BRIDGE # 870624			BRIDGE - PAINTING	FL Dept. of Transportation	A1-558
XA87410	SR 874 (Don Shula) Ramp Connector	SW 128 St	SR 874	New Connector	Miami-Dade Expressway Authority	A3-5
XA87404	SR 874 (Don Shula)/ Killian Parkway Interchange	SR 821 (HEFT)	SW 88 St (Kendall)	Mainline Widening and Interchange Reconstruction	Miami-Dade Expressway Authority	A3-5
XA87413	SR 874 / SW 72nd Street Interchange	SW 72nd Street	SR 874	New Interchange	Miami-Dade Expressway Authority	A3-5
DT4283587	SR 9/I-95	FROM SR 916/OPALOCKA BLVD	TO GOLDEN GLADES INTCHG	FLEXIBLE PAVEMENT RECONSTRUCT.	FL Dept. of Transportation	A1-370
DT4363851	SR 9/NW 27 AVENUE	AT NW 17TH STREET		INTERSECTION IMPROVEMENT	FL Dept. of Transportation	A1-542

INDEX - 2017 TIP

MPO Proj. No.	FACILITY	From / Location	To / Location	TYPE OF WORK	RESPONSIBLE AGENCY	Page #
DT4379221	SR 9/NW 27 AVENUE	FROM NW 23 STREET	TO NW 26 STREET	PEDESTRIAN SAFETY IMPROVEMENT	FL Dept. of Transportation	A1-585
DT4365371	SR 9/NW 27 AVENUE OVER MIAMI RIVER BRIDGES 870731 & 870763			BRIDGE-REPAIR/REHABILITATION	FL Dept. of Transportation	A1-557
DT4332831	SR 9/NW/SW/27 AVENUE	FROM SW 10TH STREET	TO NW 1ST STREET	INTERSECTION IMPROVEMENT	FL Dept. of Transportation	A1-479
DT4326396	SR 90/SW 7 ST/SW 8 ST	FROM BRICKELL AVENUE	TO SR 9/SW 27 AVENUE	PD&E/EMO STUDY	FL Dept. of Transportation	A1-459
DT4276471	SR 90/SW 7 STREET	FROM SW 2ND AVENUE	TO SW 5 AVENUE	PD&E/EMO STUDY	FL Dept. of Transportation	A1-356
DT4377921	SR 90/SW 7 STREET	FROM SR 9/SW 27 AVENUE	TO SR 5/BRICKELL AVENUE	PEDESTRIAN SAFETY IMPROVEMENT	FL Dept. of Transportation	A1-576
DT4290371	SR 90/SW 8 & SW 7 ST	AT SW 4 AVENUE AND AT SW 3 AVENUE		INTERSECTION IMPROVEMENT	FL Dept. of Transportation	A1-379
DT4363111	SR 90/SW 8 STREET	FROM EAST OF SW 90 AVENUE	TO EAST OF SW 86 COURT	INTERSECTION IMPROVEMENT	FL Dept. of Transportation	A1-535
DT4355061	SR 90/SW 8 STREET TRAFFIC SIGNAL UPDATE PILOT PROJECT			TRAFFIC SIGNAL UPDATE	FL Dept. of Transportation	A1-516
DT4056361	SR 90/SW 8TH STREET	FROM 5.7 MI E OF MICCOS E	TO 1.3 MI W OF KROME AV	RESURFACING	FL Dept. of Transportation	A1-242
DT4062301	SR 90/SW 8TH STREET	FROM 11 MI W OF KROME AVE	TO 1 MI W OF KROME AVE	PRELIMINARY ENGINEERING	FL Dept. of Transportation	A1-244
DT4347721	SR 90/SW 8TH STREET	AT SW 67TH AVENUE		INTERSECTION IMPROVEMENT	FL Dept. of Transportation	A1-503
DT4291621	SR 90/TAMIAMI TRAIL	FROM L-N41 CANAL BRIDGE	TO 1/2 MI W OF KROME AVE	RESURFACING	FL Dept. of Transportation	A1-388
DT4291622	SR 90/TAMIAMI TRAIL	FROM W OF LOOP ROAD	TO W OF EVERGLADES PRESV	RESURFACING	FL Dept. of Transportation	A1-388
DT4291623	SR 90/TAMIAMI TRAIL	FROM E OF SW 127TH AVENUE	TO TURNPIKE EXT ON-RAMP	RESURFACING	FL Dept. of Transportation	A1-390
DT4349221	SR 90/TAMIAMI TRAIL	FROM MP 14.038	TO MP 17.230	NEW BRIDGE - NO ADDED CAPACITY	FL Dept. of Transportation	A1-507

INDEX - 2017 TIP

MPO Proj. No.	FACILITY	From / Location	To / Location	TYPE OF WORK	RESPONSIBLE AGENCY	Page #
DT4056362	SR 90/TAMIAMI TRAIL FM 13.1MI E OF COLLIER CL TO 11.8M W OF KROME AVE			RESURFACING	FL Dept. of Transportation	A1-242
DT4365271	SR 90/US-41/BRICKELL AVENUE OVER MIAMI RIVER BRIDGE # 870759			BRIDGE - PAINTING	FL Dept. of Transportation	A1-551
DT4124738	SR 90/US-41/SR 5/US-1/BRICKELL	FROM N OF SE 5 STREET	TO SE 3 AVENUE	RESURFACING	FL Dept. of Transportation	A1-263
DT4374751	SR 90/US-41/SW 8 STREET	FROM SR 9/SW 27 AVENUE	TO SW 1ST AVENUE	PEDESTRIAN SAFETY IMPROVEMENT	FL Dept. of Transportation	A1-571
DT4291931	SR 907/ALTON ROAD	FROM MICHIGAN AVENUE	TO S OF ED SULLIVAN DR/43 ST	FLEXIBLE PAVEMENT RECONSTRUCT.	FL Dept. of Transportation	A1-393
DT4291932	SR 907/ALTON ROAD	AT MICHIGAN AVENUE		INTERSECTION IMPROVEMENT	FL Dept. of Transportation	A1-395
DT4304441	SR 907/ALTON ROAD	FROM S OF 43RD STREET	TO E OF ALLISON ROAD	FLEXIBLE PAVEMENT RECONSTRUCT.	FL Dept. of Transportation	A1-420
DT4365351	SR 907/ALTON ROAD	AT DADE BLVD BRIDGE # 870665 OVER COLLINS CANAL		BRIDGE-REPAIR/REHABILITATION	FL Dept. of Transportation	A1-555
TP4283586	SR 91/FL TURNPIKE SB		TO SR 9A/I-95 SB EXPRESS LN FLYOVER(TPK CONECTOR)	INTERCHANGE RAMP (NEW)	Florida's Turnpike	A2-18
DT4283586	SR 91/FL TURNPIKE SB TO SR 9A/I-95 SB EXPRESS LN FLYOVER(TPK CONECTOR)			INTERCHANGE RAMP (NEW)	FL Dept. of Transportation	A1-368
DT4293462	SR 916/NE 135 STREET	AT SR 915/NE 6 AVENUE AND AT SR 909/W DIXIE HWY		INTERSECTION IMPROVEMENT	FL Dept. of Transportation	A1-409
DT4356011	SR 916/NE 135 STREET	FROM MP 10.12	TO MP 10.14 (OVER ARCH CREEK)	DRAINAGE IMPROVEMENTS	FL Dept. of Transportation	A1-521
DT4291463	SR 916/NW 135 ST	AT NW 17 AVENUE		INTERSECTION IMPROVEMENT	FL Dept. of Transportation	A1-385
DT4291461	SR 916/NW 135 STREET	FROM SR 9/NW 27 AVENUE	TO NW 8 AVENUE	RESURFACING	FL Dept. of Transportation	A1-382
DT4291462	SR 916/NW 135 STREET	AT NW 17 AVENUE		INTERSECTION IMPROVEMENT	FL Dept. of Transportation	A1-384
DT4293461	SR 916/NW/NE 135 ST	FROM NW 6 AVENUE	TO SR 5/BISCAYNE BLVD	RESURFACING	FL Dept. of Transportation	A1-407

INDEX - 2017 TIP

MPO Proj. No.	FACILITY	From / Location	To / Location	TYPE OF WORK	RESPONSIBLE AGENCY	Page #
DT4366241	SR 922/NE 125 STREET - DOWNTOWN NORTH MIAMI PEDESTRIAN ENHANCEMENT			SIDEWALK	FL Dept. of Transportation	A1-563
DT4290221	SR 922/NW 125 STREET	FROM NW 6 AVENUE	TO NE MIAMI COURT	INTERSECTION IMPROVEMENT	FL Dept. of Transportation	A1-377
DT4290222	SR 922/NW 125 STREET	FROM NW 6 COURT	TO NW 6 AVENUE	INTERSECTION IMPROVEMENT	FL Dept. of Transportation	A1-378
XA92404	SR 924 Gratigny West Extension to HEFT	SR 826 (Palmetto) / I-75	SR 821 (HEFT)	PD&E Study and Roadway Improvements	Miami-Dade Expressway Authority	A3-5
DT4382631	SR 924/NW 119 STREET	FROM I-95	TO WEST DIXIE HIGHWAY	BIKE LANE/SIDEWALK	FL Dept. of Transportation	A1-596
DT4293004	SR 925/NW 3RD COURT & NW 3RD AVENUE	FROM NW 1ST STREET	TO NW 8TH ST	RESURFACING	FL Dept. of Transportation	A1-404
DT4290471	SR 93/I-75	FROM NW 178 STREET	TO NW 202 STREET	LANDSCAPING	FL Dept. of Transportation	A1-379
DT4290472	SR 93/I-75	FROM NW 162 STREET	TO NW 178 STREET	LANDSCAPING	FL Dept. of Transportation	A1-380
DT4290473	SR 93/I-75	FROM NW 148 STREET	TO NW 162 STREET	LANDSCAPING	FL Dept. of Transportation	A1-381
DT4307633	SR 93/I-75	FROM S OF NW 170 STREET	TO MIAMI-DADE COUNTY LINE	ADD SPECIAL USE LANE	FL Dept. of Transportation	A1-426
DT4362081	SR 93/I-75 EXPR LANES INCIDENT MANAGEMENT/ROAD RANGER SERVICE PATROLS			OTHER ITS	FL Dept. of Transportation	A1-532
DT4362131	SR 93/I-75 EXPRESS LANES FHP ENHANCED ENFORCEMENT			OTHER ITS	FL Dept. of Transportation	A1-534
DT4362101	SR 93/I-75 EXPRESS LANES INCIDENT MANAGMNT/ROAD RANGER SERVICE PATROLS			OTHER ITS	FL Dept. of Transportation	A1-533
DT4362041	SR 93/I-75 EXPRESS LANES ITS MAINTENANCE OF TOLLING EQUIPMENT			OTHER ITS	FL Dept. of Transportation	A1-531
DT4361991	SR 93/I-75 EXPRESS LANES TOLLING AND OPERATIONS			TECHNICAL ASSISTANCE	FL Dept. of Transportation	A1-529
DT4217072	SR 93/I-75 ML SYSTEM	FROM NW 170 STREET	TO S OF HEFT INTERCHANGE	ADD SPECIAL USE LANE	FL Dept. of Transportation	A1-312

INDEX - 2017 TIP

MPO Proj. No.	FACILITY	From / Location	To / Location	TYPE OF WORK	RESPONSIBLE AGENCY	Page #
DT4217079	SR 93/I-75 ML SYSTEM	FROM NW 170 STREET	TO MIAMI-DADE/BROWARD CL	ITS COMMUNICATION SYSTEM	FL Dept. of Transportation	A1-314
DT4217078	SR 93/I-75 ML SYSTEM FR S OF HEFT INTCH TO MIAMI/DADE COUNTYLINE			ADD SPECIAL USE LANE	FL Dept. of Transportation	A1-313
DT4299961	SR 93/I-75 RAMP SB TO SR 826	AT NW 138 STREET REPAIR BRIDGE # 870604		BRIDGE-REPAIR/REHABILITATION	FL Dept. of Transportation	A1-413
DT4347681	SR 932/NW 103 STREET	FROM SR 826	TO WEST 12TH AVENUE	INTERSECTION IMPROVEMENT	FL Dept. of Transportation	A1-499
DT4347682	SR 932/NW 103 STREET	FROM E OF WEST 12 AVENUE	TO EAST 5 AVENUE	INTERSECTION IMPROVEMENT	FL Dept. of Transportation	A1-500
DT4146432	SR 933/NW 12 AVENUE	FROM SW 22 STREET	TO NW 8 TERRACE	LANDSCAPING	FL Dept. of Transportation	A1-277
DT4327481	SR 933/NW 12 AVENUE	FROM NW 1500 BLOCK	TO NW 20TH STREET	RESURFACING - RIDE ONLY	FL Dept. of Transportation	A1-470
DT4365361	SR 933/NW 12 AVENUE OVER MIAMI RIVER BRIDGE # 871005			BRIDGE-REPAIR/REHABILITATION	FL Dept. of Transportation	A1-556
DT4146431	SR 933/SW/NW 12 AVE	FROM SW 13TH STREET	TO NW 7TH STREET	RESURFACING	FL Dept. of Transportation	A1-276
DT4327483	SR 933/SW/NW 12 AVENUE	FROM SW 3 STREET	TO NW 12 STREET	INTERSECTION IMPROVEMENT	FL Dept. of Transportation	A1-473
DT4327482	SR 933/SW-NW 12 AVENUE	FROM NORTH OF SW 13 STREET	TO NW 1500 BLOCK	RESURFACING - RIDE ONLY	FL Dept. of Transportation	A1-472
DT4055758	SR 9336/PALM DRIVE	FROM SR 997/KROME AVE	TO SR 5/US 1 (TRUCK BYPASS)	WIDEN/RESURFACE EXIST LANES	FL Dept. of Transportation	A1-230
DT4344431	SR 9336/SW 344 ST	FROM W OF SW 187 AVENUE	TO E OF SW 182 AVENUE	SIDEWALK	FL Dept. of Transportation	A1-493
DT4364041	SR 934/E 25 ST/NW 79 ST	FROM E 4 AVE/NW 47 AVE	TO E 12 AVE/NW 37 AVE	INTERSECTION IMPROVEMENT	FL Dept. of Transportation	A1-545
DT4106461	SR 934/NE 79 & 82 ST	FROM SR 5/BISCAYNE BLVD	TO BAY DRIVE	FLEXIBLE PAVEMENT RECONSTRUCT.	FL Dept. of Transportation	A1-254
DT4365261	SR 934/NE 79 ST OVER INTRACOASTAL CANAL 4 BRDGS: 870082;-554;-085;551			BRIDGE-REPAIR/REHABILITATION	FL Dept. of Transportation	A1-551

INDEX - 2017 TIP

MPO Proj. No.	FACILITY	From / Location	To / Location	TYPE OF WORK	RESPONSIBLE AGENCY	Page #
DT4106462	SR 934/NE 79 STREET	FROM WEST OF I-95(13 CT)	TO END OF SR 934/1 WAY P	PD&E/EMO STUDY	FL Dept. of Transportation	A1-254
DT4106463	SR 934/NE 82 STREET FRON SR 5/BISCAYNE BLVD TO NE BAYSHORE COURT			RESURFACING	FL Dept. of Transportation	A1-255
DT4106464	SR 934/NE/NW 79 ST	FROM WEST OF I-95(13 CT)	TO END OF SR 934/1 WAY PT	PD&E/EMO STUDY	FL Dept. of Transportation	A1-256
DT4364791	SR 934/NW 74 STREET	FROM SR 826/PALMETTO EXPWY	TO SR 25/OKEECHOBEE RD	INTERSECTION IMPROVEMENT	FL Dept. of Transportation	A1-547
DT4369331	SR 934/NW 82 STREET	FROM NW 13 COURT	TO MIAMI AVENUE	LANDSCAPING	FL Dept. of Transportation	A1-567
DT4274521	SR 934/NW/NE 79 ST	FROM NW 14 AVENUE	TO NORTH BAYSHORE DRIVE	RESURFACING	FL Dept. of Transportation	A1-353
DT4274522	SR 934/NW/NE 79 ST	FROM NW 14 AVENUE	TO NORTH BAYSHORE DRIVE	LANDSCAPING	FL Dept. of Transportation	A1-355
DT4332642	SR 94/KENDALL DR/SW 88 ST	FROM E OF SW 132 AVE	TO E OF SW 122 AVE	RESURFACING	FL Dept. of Transportation	A1-478
DT4332643	SR 94/KENDALL DR/SW 88 ST	FROM E OF SW 150 AVE	TO E OF SW 132 AVE	RESURFACING	FL Dept. of Transportation	A1-478
DT4347761	SR 94/KENDALL DRIVE	AND SR 985/SW 107 AVENUE		INTERSECTION IMPROVEMENT	FL Dept. of Transportation	A1-505
DT4311701	SR 94/KENDALL DRIVE	FROM SW 97 AVENUE	TO SW 79 AVENUE	RESURFACING	FL Dept. of Transportation	A1-442
DT4311702	SR 94/KENDALL DRIVE			RESURFACING	FL Dept. of Transportation	A1-443
DT4311703	SR 94/KENDALL DRIVE	FROM SW 7500 BLOCK/SW 73 PLACE	TO US 1/S DIXIE HWY	RESURFACING	FL Dept. of Transportation	A1-445
DT4311704	SR 94/KENDALL DRIVE	FROM SW 77 AVE	TO US 1	INTERSECTION IMPROVEMENT	FL Dept. of Transportation	A1-446
DT4332641	SR 94/KENDALL DRIVE	FROM W OF SW 127 AVENUE	TO W OF SW 122 AVENUE	INTERSECTION IMPROVEMENT	FL Dept. of Transportation	A1-477
DT4282781	SR 944/NW 54 STREET	FROM SR 7/NW 7 AVENUE	TO NW 6TH COURT	INTERSECTION IMPROVEMENT	FL Dept. of Transportation	A1-359

INDEX - 2017 TIP

MPO Proj. No.	FACILITY	From / Location	To / Location	TYPE OF WORK	RESPONSIBLE AGENCY	Page #
DT4282783	SR 944/NW/NE 54 STREET	FROM NW 6TH COURT	TO NE 1ST AVENUE	INTERSECTION IMPROVEMENT	FL Dept. of Transportation	A1-361
DT4282782	SR 944/NW/NE 54TH ST	FROM E OF NW 7 AVENUE	TO BISCAYNE BOULEVARD	RESURFACING	FL Dept. of Transportation	A1-360
DT4364261	SR 948/NW 36 ST	FROM SR 826/PALMETTO EXPY	TO SR 953/NW 42 AVE/LEJEUNE	TRANSPORTATION PLANNING	FL Dept. of Transportation	A1-546
DT4259791	SR 948/NW 36TH ST	FROM W OF LEE DRIVE	TO E OF OKEECHOBEE ROAD	RESURFACING	FL Dept. of Transportation	A1-344
DT4347661	SR 953/LEJEUNE ROAD	AT BIRD ROAD		INTERSECTION IMPROVEMENT	FL Dept. of Transportation	A1-497
DT4347691	SR 953/LEJEUNE ROAD	FROM SW 2 STREET	TO NW 11 STREET	INTERSECTION IMPROVEMENT	FL Dept. of Transportation	A1-500
DT4252711	SR 968/FLAGLER ST	FROM SW 72 AVENUE	TO SW 42 AVENUE	SAFETY PROJECT	FL Dept. of Transportation	A1-331
DT4252712	SR 968/FLAGLER ST	FROM SW 42 AVENUE	TO SW 27 AVENUE	SAFETY PROJECT	FL Dept. of Transportation	A1-333
DT4252713	SR 968/FLAGLER ST	FROM W OF 69 AVENUE	TO W OF SR 9/NW 27TH AVE	RESURFACING	FL Dept. of Transportation	A1-334
DT4146332	SR 968/SW 1ST STREET	FROM W FLAGLER STREET	TO EAST OF 17TH AVENUE	FLEXIBLE PAVEMENT RECONSTRUCT.	FL Dept. of Transportation	A1-275
DT4183122	SR 968/SW 1ST STREET	FROM SW 17TH AVENUE	TO E OF SW 6TH AVENUE	FLEXIBLE PAVEMENT RECONSTRUCT.	FL Dept. of Transportation	A1-300
DT4244071	SR 968/SW 1ST STREET	AT MIAMI RIVER (BRIDGE #870660)		BRIDGE REPLACEMENT	FL Dept. of Transportation	A1-326
DT4146331	SR 968/W FLAGLER ST	FROM WEST 14TH AVENUE	TO WEST 2ND AVENUE	FLEXIBLE PAVEMENT RECONSTRUCT.	FL Dept. of Transportation	A1-274
DT4180911	SR 968/W FLAGLER ST	FROM W OF SR 9/27 AVE	TO W 14 AVENUE	FLEXIBLE PAVEMENT RECONSTRUCT.	FL Dept. of Transportation	A1-298
DT4291941	SR 968/W FLAGLER ST	FROM WEST 75 AVENUE	TO E OF TAMIAMI CANAL RD	RESURFACING	FL Dept. of Transportation	A1-396
DT4293451	SR 969/NW 72 AVE	FROM NW 25 ST	TO NW 74 STREET	RESURFACING	FL Dept. of Transportation	A1-405

INDEX - 2017 TIP

MPO Proj. No.	FACILITY	From / Location	To / Location	TYPE OF WORK	RESPONSIBLE AGENCY	Page #
DT4293452	SR 969/NW 72 AVE	AT SR 934/NW 74 STREET		INTERSECTION IMPROVEMENT	FL Dept. of Transportation	A1-406
DT4365281	SR 970/DOWNTOWN DISTRIBUTOR	AT I-95 NB TO SR 970 EB BRIDGE # 870472		BRIDGE - PAINTING	FL Dept. of Transportation	A1-552
DT4379201	SR 973/NW 87 AVENUE	FROM SOUTH OF NW 7 ST	TO NW 800 BLOCK	INTERSECTION IMPROVEMENT	FL Dept. of Transportation	A1-583
DT4363101	SR 973/SW 87 AVENUE	FROM SW 14 STREET	TO N OF SW 4 STREET	INTERSECTION IMPROVEMENT	FL Dept. of Transportation	A1-534
DT4347711	SR 976/BIRD ROAD	FROM SW 57TH AVENUE	TO ALHAMBRA CIRCLE	INTERSECTION IMPROVEMENT	FL Dept. of Transportation	A1-502
DT4348454	SR 976/BIRD ROAD	FROM SR 821/HEFT	TO US 1/SOUTH DIXIE HWY	TRANSPORTATION PLANNING	FL Dept. of Transportation	A1-507
DT4363861	SR 976/BIRD ROAD	AT SW 97 AVENUE		INTERSECTION IMPROVEMENT	FL Dept. of Transportation	A1-543
DT4363551	SR 976/SW 40 ST	FROM E OF SW 102 AVE	TO E OF SW 87 AVE/GALLOWAY RD	RESURFACING	FL Dept. of Transportation	A1-540
DT4363552	SR 976/SW 40 ST	FROM EAST OF SW 117 AVENUE	TO EAST OF SW 102 AVENUE	RESURFACING	FL Dept. of Transportation	A1-541
DT4284791	SR 976/SW 40 STREET	FROM W OF SW 38 AVE	TO SR 5/US-1	RESURFACING - RIDE ONLY	FL Dept. of Transportation	A1-372
DT4284792	SR 976/SW 40 STREET	FROM EAST OF SW 38 COURT	TO US-1/S DIXIE HIGHWAY	RESURFACING - RIDE ONLY	FL Dept. of Transportation	A1-372
DT4379231	SR 976/SW 40 STREET	FROM SW 11500 BLOCK	TO SW 107 AVENUE	INTERSECTION IMPROVEMENT	FL Dept. of Transportation	A1-586
DT4124791	SR 985/SW 107 AVENUE	FROM SR 90/SW 8 STREET	TO SR 968/FLAGLER STREET	RESURFACING	FL Dept. of Transportation	A1-266
DT4124792	SR 985/SW 107 AVENUE	FROM SW 3 STREET	TO N OF WEST FLAGLER ST	ADD LANES & REHABILITATE PVMNT	FL Dept. of Transportation	A1-266
DT4124793	SR 985/SW 107 AVENUE	FROM THE SW 1100 BLOCK	TO SW 3 STREET	ADD LANES & REHABILITATE PVMNT	FL Dept. of Transportation	A1-268
DT4276511	SR 986/SUNSET DR	FROM SW 109 PLACE	TO SW 87 AVENUE	RESURFACING	FL Dept. of Transportation	A1-356

INDEX - 2017 TIP

MPO Proj. No.	FACILITY	From / Location	To / Location	TYPE OF WORK	RESPONSIBLE AGENCY	Page #
DT4276512	SR 986/SW 72 ST	FROM W OF SW 87 CT	TO E OF SW 84 PL & AT SR 973/SW 87 AVE	RESURFACING	FL Dept. of Transportation	A1-357
DT4363431	SR 990/KILLIAN PARKWAY	FROM WEST OF KENDALE BLVD	TO SW 97 AVENUE	RESURFACING	FL Dept. of Transportation	A1-539
DT4363421	SR 990/SW 112 STREET	FROM SW 97 AVENUE	TO US 1/S DIXIE HIGHWAY	RESURFACING	FL Dept. of Transportation	A1-539
DT4332861	SR 992/SW 152 STREET	FROM SW 93 AVENUE	TO SR 5/US-1	INTERSECTION IMPROVEMENT	FL Dept. of Transportation	A1-481
DT4332862	SR 992/SW 152 STREET	FROM SR 821 HEFT NB RAMP	TO SW 93RD AVENUE	RESURFACING	FL Dept. of Transportation	A1-482
DT2496141	SR 997/KROME AVENUE	FROM US-1 (FLORIDA CITY)	TO SR 90/TAMIAMI TRAIL	TRANSPORTATION PLANNING	FL Dept. of Transportation	A1-120
DT2496142	SR 997/KROME AVENUE	AT SW 272,SW 256, SW 192, SW 168, SW 136 INTERSCTN		ADD TURN LANE(S)	FL Dept. of Transportation	A1-121
DT2496143	SR 997/KROME AVENUE	FROM SR 94/KENDALL DR	TO 1 MI N OF SW 8TH ST	ADD LANES & RECONSTRUCT	FL Dept. of Transportation	A1-122
DT2496144	SR 997/KROME AVENUE	FROM SW 296 STREET	TO SW 136 STREET	PD&E/EMO STUDY	FL Dept. of Transportation	A1-124
DT2496145	SR 997/KROME AVENUE	AT SW 288,SW 216, SW 200, SW 184 INTERSECTIONS		ADD TURN LANE(S)	FL Dept. of Transportation	A1-124
DT2496146	SR 997/KROME AVENUE	AT SR 94/KENDALL DRIVE		INTERSECTION (MINOR)	FL Dept. of Transportation	A1-126
DT2496147	SR 997/KROME AVENUE	FROM S OF SW 136TH ST	TO S OF SR 94/KENDALL DR	ADD LANES & RECONSTRUCT	FL Dept. of Transportation	A1-127
DT2496148	SR 997/KROME AVENUE	FROM S OF SW 122 STREET	TO S OF SR 94/KENDALL DR	RESURFACING	FL Dept. of Transportation	A1-128
DT2496152	SR 997/KROME AVENUE	FROM NORTH OF SW 8 ST	TO MP 2.754	ADD LANES & RECONSTRUCT	FL Dept. of Transportation	A1-129
DT2496153	SR 997/KROME AVENUE	FROM SW 136TH STREET	TO US-27/OKEECHOBEE ROAD	PD&E/EMO STUDY	FL Dept. of Transportation	A1-131
DT2496154	SR 997/KROME AVENUE	FROM SR 90/SW 8 STREET	TO US-27/OKEECHOBEE ROAD	WETLAND MITIGATION/RESTORATION	FL Dept. of Transportation	A1-131

INDEX - 2017 TIP

MPO Proj. No.	FACILITY	From / Location	To / Location	TYPE OF WORK	RESPONSIBLE AGENCY	Page #
DT2496155	SR 997/KROME AVENUE	FROM MP 10.935	TO 14.032/SOUTH OF OKEECHOBEE ROAD	ADD LANES & RECONSTRUCT	FL Dept. of Transportation	A1-132
DT2496156	SR 997/KROME AVENUE	FROM MP 2.754	TO MP 5.122	ADD LANES & RECONSTRUCT	FL Dept. of Transportation	A1-133
DT2496157	SR 997/KROME AVENUE	FROM MP 5.122	TO MP 8.151	ADD LANES & RECONSTRUCT	FL Dept. of Transportation	A1-134
DT2496158	SR 997/KROME AVENUE	FROM MP 8.151	TO MP 10.935	ADD LANES & RECONSTRUCT	FL Dept. of Transportation	A1-135
DT2496159	SR 997/KROME AVENUE	FROM 1 MILE N OF SW 8 ST	TO S OF OKEECHOBEE RD	MAINTENANCE RESURFACING (FLEX)	FL Dept. of Transportation	A1-136
DT4055751	SR 997/KROME AVENUE	FROM SR 5/US-1	TO SW 296TH STREET	FLEXIBLE PAVEMENT RECONSTRUCT.	FL Dept. of Transportation	A1-224
DT4055752	SR 997/KROME AVENUE	FROM SO OF FLAGLER AVE	TO SW 296TH ST (BY-PASS)	PD&E/EMO STUDY	FL Dept. of Transportation	A1-225
DT4055753	SR 997/KROME AVENUE	FROM SR 5/US-1	TO LUCY STREET	ADD LANES & RECONSTRUCT	FL Dept. of Transportation	A1-226
DT4055755	SR 997/KROME AVENUE	FROM SR 5/US-1	TO SW 296TH ST W/EXCEPTIONS	RESURFACING	FL Dept. of Transportation	A1-227
DT4055759	SR 997/KROME AVENUE	FROM SW 312ST/CAMPBELL DR	TO SW 296 ST (TRUCKBYPS)	ADD LANES & REHABILITATE PVMNT	FL Dept. of Transportation	A1-231
DT4273691	SR 997/KROME AVENUE	FROM SW 296 STREET	TO S OF SW 232 STREET	ADD LANES & RECONSTRUCT	FL Dept. of Transportation	A1-348
DT4273692	SR 997/KROME AVENUE	FROM SW 232 STREET	TO S OF SW 184TH ST/EUREKA DR	ADD LANES & RECONSTRUCT	FL Dept. of Transportation	A1-349
DT4273693	SR 997/KROME AVENUE	FROM SW 184 STREET	TO SOUTH OF SW 136 STREET	ADD LANES & RECONSTRUCT	FL Dept. of Transportation	A1-352
DT4368771	SR 997/KROME AVENUE	FROM SR 5/US-1	TO SR 25/OKEECHOBEE ROAD (FHP)	TRAFFIC OPS IMPROVEMENT	FL Dept. of Transportation	A1-567
DT4149641	SR 9A/I-95	FROM S OF SR 836/I-395	TO BROWARD COUNTY LINE	PD&E/EMO STUDY	FL Dept. of Transportation	A1-279
DT4149646	SR 9A/I-95	FROM US 1	TO DADE/BROWARD LINE	CORRIDOR/SUBAREA PLANNING	FL Dept. of Transportation	A1-279

INDEX - 2017 TIP

MPO Proj. No.	FACILITY	From / Location	To / Location	TYPE OF WORK	RESPONSIBLE AGENCY	Page #
DT4149647	SR 9A/I-95	FROM US-1/SOUTH DIXIE HIGHWAY	TO SOUTH OF SR 90/SW 8 STREET	PD&E/EMO STUDY	FL Dept. of Transportation	A1-280
DT4154564	SR 9A/I-95	FROM NB I-95 EXIT	TO NB SR 91(INCLUDES AUX LANE)	WIDEN/RESURFACE EXIST LANES	FL Dept. of Transportation	A1-286
DT4234521	SR 9A/I-95	FROM NW 8TH STREET	TO NW 17TH STREET	LANDSCAPING	FL Dept. of Transportation	A1-323
DT4234522	SR 9A/I-95	FROM NW 32ND STREET	TO NW 47TH TERRACE	LANDSCAPING	FL Dept. of Transportation	A1-324
DT4234523	SR 9A/I-95	FROM NW 155TH STREET	TO NW 170TH STREET	LANDSCAPING	FL Dept. of Transportation	A1-325
DT4252161	SR 9A/I-95	AT SR 860/MIA GDNS DRIVE (INSTALL RAMP SHOULDER)		INTERSECTION IMPROVEMENT	FL Dept. of Transportation	A1-329
DT4283585	SR 9A/I-95	FROM BISCAYNE RIVER CANAL	TO SR 860/MIAMI GARDEN DR	WIDEN/RESURFACE EXIST LANES	FL Dept. of Transportation	A1-367
DT4293001	SR 9A/I-95	FROM NW 79TH STREET	TO NW 103RD STREET	RIGID PAVEMENT REHABILITATION	FL Dept. of Transportation	A1-401
DT4293002	SR 9A/I-95	FROM NW 8 STREET	TO NW 29 STREET	RIGID PAVEMENT RECONSTRUCTION	FL Dept. of Transportation	A1-402
DT4293003	SR 9A/I-95	FROM NW 29 STREET	TO NW 79 STREET	RIGID PAVEMENT RECONSTRUCTION	FL Dept. of Transportation	A1-403
DT4154561	SR 9A/I-95 EXPRESS	FROM N OF SR 836/I-395	TO GOLDEN GLADES INTERCHANGE	ADD SPECIAL USE LANE	FL Dept. of Transportation	A1-283
DT4154569	SR 9A/I-95 EXPRESS FHP ENHANCED ENFORCEMENT			OTHER ITS	FL Dept. of Transportation	A1-288
DT4154567	SR 9A/I-95 EXPRESS LANES ITS OPERATIONS CONSULTANT CONTRACT			TECHNICAL ASSISTANCE	FL Dept. of Transportation	A1-287
DT4154563	SR 9A/I-95 EXPRESS OPERATIONS & MAINTENANCE			OTHER ITS	FL Dept. of Transportation	A1-285
DT4154568	SR 9A/I-95 EXPRESS OPERATIONS & MAINTENANCE			OTHER ITS	FL Dept. of Transportation	A1-288
DT4362021	SR 9A/I-95 EXPRESS OPERATIONS & MAINTENANCE			OTHER ITS	FL Dept. of Transportation	A1-530

INDEX - 2017 TIP

MPO Proj. No.	FACILITY	From / Location	To / Location	TYPE OF WORK	RESPONSIBLE AGENCY	Page #
DT4346761	SR 9A/I-95 EXPRESS OPERATIONS & MAINTENANCE INCIDENT MGMT/RD RANGERS			OTHER ITS	FL Dept. of Transportation	A1-496
DT2516844	SR 9A/I-95 GOLDEN GLADES INTERCHANGE PARK & RIDE (EAST LOT)			PARK AND RIDE LOTS	FL Dept. of Transportation	A1-220
DT2516841	SR 9A/I-95 GOLDEN GLADES MULTIMODAL TERMINAL			INTERMODAL HUB CAPACITY	FL Dept. of Transportation	A1-219
DT2516842	SR 9A/I-95 LEGAL CONSULTANT FOR GOLDEN GLADES MULTIMODAL TERMINL			PARK AND RIDE LOTS	FL Dept. of Transportation	A1-220
DT4365291	SR 9A/I-95 NW 65 STREET PEDESTRIAN BRIDGE BRIDGE# 879007			BRIDGE - PAINTING	FL Dept. of Transportation	A1-553
DT4252162	SR 9A/I-95 RAMPS	AT SR 860 MIAMI GARDENS DRIVE		RESURFACING	FL Dept. of Transportation	A1-330
DT4231262	SR 9A/I-95 SOUTHBOUND RAMP TO WESTBOUND SR 836			INTERCHANGE IMPROVEMENT	FL Dept. of Transportation	A1-315
DT4229321	SR A1A CITY OF MIAMI BEACH ROADWAY LIGHTING MAINTENANCE			ROUTINE MAINTENANCE	FL Dept. of Transportation	A1-614
DT4309491	SR A1A/COLLINS AVE	FROM BAYVIEW DRIVE	TO SR 856/192 STREET	RESURFACING	FL Dept. of Transportation	A1-439
DT4333781	SR A1A/COLLINS AVE	AT BAKER HAULOVER CUT CHANNEL-BAKER HAULOVER BR		BRIDGE - PAINTING	FL Dept. of Transportation	A1-483
DT4347731	SR A1A/COLLINS AVE	FROM 4700 BLOCK	TO 5800 BLOCK	INTERSECTION IMPROVEMENT	FL Dept. of Transportation	A1-504
DT4308131	SR A1A/INDIAN CRK DR	FROM SR 907/WEST 63 STREET	TO ABBOTT AVENUE	RESURFACING - RIDE ONLY	FL Dept. of Transportation	A1-434
DT4365221	SR A1A/MACARTHUR CAUSEWAY EAST BRIDGE # 870077			BRIDGE-REPAIR/REHABILITATION	FL Dept. of Transportation	A1-548
XA83608	SR-826 / SR-836 Interchange Improvements	NW 82 Ave	SR-826 / SR-836 Interchange	Interchange Improvement	Miami-Dade Expressway Authority	A3-2
XA83628	SR-836 (Dolphin) Improvements	NW 57 Ave	NW 17 Ave	Mainline Widening and Interchange Improvements	Miami-Dade Expressway Authority	A3-4
XA83625	SR-836 (Dolphin) WB Access Ramp	NW 107 Ave	SR-836 (Dolphin)	Construction of access ramp	Miami-Dade Expressway Authority	A3-3

INDEX - 2017 TIP

MPO Proj. No.	FACILITY	From / Location	To / Location	TYPE OF WORK	RESPONSIBLE AGENCY	Page #
DT4307636	SR-93/I-75	FROM NW 103 STREET	TO MIAMI-DADE/BROWARD CL	PRELIM ENG FOR FUTURE CAPACITY	FL Dept. of Transportation	A1-428
DT4307638	SR-93/I-75	FROM NW 170 STREET	TO MIAMI-DADE/BROWARD CL	INSPECT CONSTRUCTION PROJS.	FL Dept. of Transportation	A1-428
TA0000062	State Transit Block Grant	Countywide		Operations	Miami-Dade Dept. of Transportation and Public Works (Transit)	A11-30
PW000338	Street Light Retrofits	Various locations		Safety retrofiting of existing street	Miami-Dade Dept. of Transportation and Public Works	A7-18
PW000029	Street Lighting Maintenance				Miami-Dade Dept. of Transportation and Public Works	A4-2
PW000825	SW 104 Street	SW 134 Avenue	SW 117 Avenue	Resurfacing	Miami-Dade Dept. of Transportation and Public Works	A5-76
PW000940	SW 104 Street	SW 152 Avenue	SW 137 Avenue	Resurfacing	Miami-Dade Dept. of Transportation and Public Works	A5-75
PW1000020	SW 107 Avenue & SW 160 Street	Intersection		Redesign: intersection	Miami-Dade Dept. of Transportation and Public Works	A16-8
PW1000019	SW 107 Avenue & SW 184 Street	Intersection		Widening: for left turns	Miami-Dade Dept. of Transportation and Public Works	A16-8
PS0000313A	SW 107 Avenue/SW 107 Court	SW 232 Street	SW 236 Street	R4.4 (R4.4: 4 lane divided)	Private Sector	A8-4
PW1000012	SW 109 Court & SW 104 Street	Intersection		New Construction: left turn lane	Miami-Dade Dept. of Transportation and Public Works	A16-7
PW000823	SW 112 Avenue	SW 184 Street	SW 152 Street	Resurfacing	Miami-Dade Dept. of Transportation and Public Works	A5-76
PW1000011	SW 112 Avenue & Kendall Drive	Intersection		New Construction: right turn lane	Miami-Dade Dept. of Transportation and Public Works	A16-6
PW000752	SW 112 Avenue South of SW 50 Terrace			Bridge replacement (#874247)	Miami-Dade Dept. of Transportation and Public Works	A5-6
PW0000191	SW 112 St & SW 112 AV			Congestion Management	Miami-Dade Dept. of Transportation and Public Works	A16-4
PW000941	SW 117 Avenue	SW 104 Street	SW 88 Street	Resurfacing	Miami-Dade Dept. of Transportation and Public Works	A5-77

INDEX - 2017 TIP

MPO Proj. No.	FACILITY	From / Location	To / Location	TYPE OF WORK	RESPONSIBLE AGENCY	Page #
PW000942	SW 117 Avenue	SW 88 Street	SW 72 Street	Resurfacing	Miami-Dade Dept. of Transportation and Public Works	A5-77
PW000831	SW 117 Avenue and SW 104 Street			Intersection improvement	Miami-Dade Dept. of Transportation and Public Works	A5-83
PW000836	SW 117 Avenue and SW 120 Street			Intersection improvement	Miami-Dade Dept. of Transportation and Public Works	A5-84
PW000876	SW 122 Avenue	SW 120 Street	SW 104 Street	Resurfacing	Miami-Dade Dept. of Transportation and Public Works	A5-78
PW000830	SW 122 Avenue and SW 120 Street			Intersection improvement	Miami-Dade Dept. of Transportation and Public Works	A5-84
PW000957	SW 122 Avenue and SW 26 Street			Intersection improvement	Miami-Dade Dept. of Transportation and Public Works	A5-64
PW0000221	SW 127 AV & Coral Way			Congestion Management	Miami-Dade Dept. of Transportation and Public Works	A16-5
PW000028	SW 127 AV & SW 26 St			Congestion Management	Miami-Dade Dept. of Transportation and Public Works	A16-5
PW000905	SW 127 Avenue and SW 124 Street			Intersection improvement	Miami-Dade Dept. of Transportation and Public Works	A5-85
PW000950	SW 127 Avenue and SW 200 Street			Intersection improvement	Miami-Dade Dept. of Transportation and Public Works	A5-102
PW000735	SW 127 Avenue and SW 72 Street			Intersection improvement	Miami-Dade Dept. of Transportation and Public Works	A5-85
PW000001	SW 136 St	US 1	SW 67 Ave	Congestion Management	Miami-Dade Dept. of Transportation and Public Works	A16-3
PW000875	SW 136 Street	SW 82 Avenue	Old Cutler Road	Resurfacing	Miami-Dade Dept. of Transportation and Public Works	A5-79
PW000943	SW 136 Street	SW 102 Avenue	SW 97 Avenue	Resurfacing	Miami-Dade Dept. of Transportation and Public Works	A5-78
PW000948	SW 136 Street and SW 144 Avenue			Traffic signal	Miami-Dade Dept. of Transportation and Public Works	A5-93
PW000775	SW 136 Street East of SW 72 Avenue			Bridge repalcement (#874420)	Miami-Dade Dept. of Transportation and Public Works	A5-71

INDEX - 2017 TIP

MPO Proj. No.	FACILITY	From / Location	To / Location	TYPE OF WORK	RESPONSIBLE AGENCY	Page #
PW20040343	SW 137 Ave	US-1	SW 200 St	Completion as two (2) continuous lanes	Miami-Dade Dept. of Transportation and Public Works	A7-9
PW20040344	SW 137 Ave	SR-821 (HEFT)	US-1	Widen to 4 lanes	Miami-Dade Dept. of Transportation and Public Works	A7-9
PS0000017	SW 137 Avenue	Sunset Drive	Kendall Drive	Widening: to 6 lanes	Private Sector	A8-2
PW000784	SW 137 Avenue	SW 152 Street	SW 128 Street	Resurfacing	Miami-Dade Dept. of Transportation and Public Works	A5-79
PW000827	SW 137 Avenue	Kendale Lakes Boulevard	SW 72 Street	Resurfacing	Miami-Dade Dept. of Transportation and Public Works	A5-80
PW000837	SW 137 Avenue and SW 136 Street			Intersection improvement	Miami-Dade Dept. of Transportation and Public Works	A5-86
PW000832	SW 137 Avenue and SW 152 Street			Intersection improvement	Miami-Dade Dept. of Transportation and Public Works	A5-86
PW000958	SW 137 Avenue and SW 26 Street			Intersection improvement	Miami-Dade Dept. of Transportation and Public Works	A5-65
PW000834	SW 137 Avenue and SW 56 Street			Intersection improvement	Miami-Dade Dept. of Transportation and Public Works	A5-87
PW000608	SW 142 Avenue	SW 26 Street	SW 8 Street	Re-aligning roadway, intersection improvements, milling and resurfacing,	Miami-Dade Dept. of Transportation and Public Works	A5-64
PW000907	SW 147 Avenue and SW 10 Street			Traffic signal	Miami-Dade Dept. of Transportation and Public Works	A5-66
PW000835	SW 147 Avenue and SW 104 Street			Intersection improvement	Miami-Dade Dept. of Transportation and Public Works	A5-88
PW000829	SW 147 Avenue and SW 168 Street			Traffic circle	Miami-Dade Dept. of Transportation and Public Works	A5-87
PW000736	SW 147 Avenue and SW 72 Street			Intersection improvement	Miami-Dade Dept. of Transportation and Public Works	A5-88
PW000968	SW 149 Avenue and SW 26 Street	At SW 26 ST		Intersection Improvement	Miami-Dade Dept. of Transportation and Public Works	A5-67
PW000002	SW 152 Ave	US 1	Old Cutler Rd	Congestion Management	Miami-Dade Dept. of Transportation and Public Works	A16-3

INDEX - 2017 TIP

MPO Proj. No.	FACILITY	From / Location	To / Location	TYPE OF WORK	RESPONSIBLE AGENCY	Page #
PW000785	SW 152 Avenue and Pacific Boulevard			Traffic signal	Miami-Dade Dept. of Transportation and Public Works	A5-103
PW000877	SW 152 Avenue and SW 104 Street			Intersection improvement	Miami-Dade Dept. of Transportation and Public Works	A5-89
PW000833	SW 152 Avenue and SW 72 Street			Intersection improvement	Miami-Dade Dept. of Transportation and Public Works	A5-90
PW0000131	SW 152 Street	SW 157 Avenue	SW 147 Avenue	Widen to 4 lanes	Miami-Dade Dept. of Transportation and Public Works	A5-71
PW000953	SW 152 Street and Canal 100-A			Bridge replacement (#874423)	Miami-Dade Dept. of Transportation and Public Works	A5-73
PW000841	SW 152 Street and SW 117 Avenue			Intersection improvement	Miami-Dade Dept. of Transportation and Public Works	A5-90
PW000946	SW 152 Street and SW 133 Avenue (R/R Crossing)			Resurfacing	Miami-Dade Dept. of Transportation and Public Works	A5-83
PW000828	SW 152 Street and US1			Intersection improvement	Miami-Dade Dept. of Transportation and Public Works	A5-89
PW20040372	SW 157 Ave	SW 184 St (Eureka)	SW 152 St (Coral Reef)	New 4 lane road	Miami-Dade Dept. of Transportation and Public Works	A7-11
PW000773	SW 157 Avenue and SW 42 Street			Intersection improvement	Miami-Dade Dept. of Transportation and Public Works	A5-91
PW000774	SW 157 Avenue and SW 88 Street			Intersection improvement (South)	Miami-Dade Dept. of Transportation and Public Works	A5-91
PW000838	SW 157 Avenue and SW 88 Street			Intersection improvement (North)	Miami-Dade Dept. of Transportation and Public Works	A5-92
PW000919	SW 16 Street and SW 71 Court (R/R Crossing)			Resurfacing	Miami-Dade Dept. of Transportation and Public Works	A5-18
PW000755	SW 16 Street West of SW 99 Avenue			Bridge replacement (#874235)	Miami-Dade Dept. of Transportation and Public Works	A5-8
PW000842	SW 162 Avenue	SW 72 Street	SW 56 Street	Resurfacing	Miami-Dade Dept. of Transportation and Public Works	A5-80
PW000839	SW 162 Avenue and SW 47 Street			Traffic signal	Miami-Dade Dept. of Transportation and Public Works	A5-94

INDEX - 2017 TIP

MPO Proj. No.	FACILITY	From / Location	To / Location	TYPE OF WORK	RESPONSIBLE AGENCY	Page #
PW000947	SW 162 Avenue and SW 88 Street			Intersection improvement	Miami-Dade Dept. of Transportation and Public Works	A5-92
PS0000304	SW 167 Avenue	SW 42 Street	SW 43 Street	2 lanes of 4 lanes divided	Private Sector	A8-3
PW000822	SW 168 Street	US-1	SW 87 Court	Resurfacing	Miami-Dade Dept. of Transportation and Public Works	A5-81
PW000826	SW 168 Street	SW 78 Avenue	Old Cutler Road	Resurfacing	Miami-Dade Dept. of Transportation and Public Works	A5-81
PW000778	SW 168 Street West of SW 77 Avenue			Bridge replacement (#874424)	Miami-Dade Dept. of Transportation and Public Works	A5-74
PW000779	SW 168 Street West of SW 82 Avenue			Bridge replacement (#874292)	Miami-Dade Dept. of Transportation and Public Works	A5-74
PW20040349	SW 176 Street	US-1	SW 107 Avenue	Curb & Gutter, Traffic Operational Improv.	Miami-Dade Dept. of Transportation and Public Works	A7-11
PW000944	SW 184 Street	SW 124 Avenue	Fl Turnpike	Resurfacing	Miami-Dade Dept. of Transportation and Public Works	A5-82
PW000945	SW 184 Street	Fl Turnpike	US-1	Resurfacing	Miami-Dade Dept. of Transportation and Public Works	A5-82
PS0000320	SW 192 Avenue	SW 316 Street	SW 318 Street	2 lanes	Private Sector	A8-4
PW000005	SW 200 St/Caribbean Blvd	SW 127 Ave	Coral Sea Rd	Congestion Management	Miami-Dade Dept. of Transportation and Public Works	A16-3
PW000722	SW 216 Street	SW 127 Avenue	HEFT	Drainage improvements design	Miami-Dade Dept. of Transportation and Public Works	A5-99
PW20040348	SW 216 Street	HEFT	SW 127 Avenue	Curb & Gutter, Traffic Operational Improv.	Miami-Dade Dept. of Transportation and Public Works	A7-11
PW000804	SW 216 Street and SW 92 Avenue			Traffic signal	Miami-Dade Dept. of Transportation and Public Works	A5-103
PS0000313	SW 232 Street (South side)	SW 112 Avenue	SW 107 Avenue	1/2 of R4.4 (R4.4 four lane divided)	Private Sector	A8-4
PW000920	SW 24 Street and SW 72 Avenue (R/R Crossing)			Resurfacing	Miami-Dade Dept. of Transportation and Public Works	A5-18

INDEX - 2017 TIP

MPO Proj. No.	FACILITY	From / Location	To / Location	TYPE OF WORK	RESPONSIBLE AGENCY	Page #
PW0000215	SW 264 Street	SW 147 Avenue	US1	New 2 lane road with center turn lane	Miami-Dade Dept. of Transportation and Public Works	A5-99
PW20040350	SW 264 Street	US-1	SW 137 Avenue	Curb & Gutter, Traffic Operational Improv.	Miami-Dade Dept. of Transportation and Public Works	A7-11
PW0000149	SW 268 Street	US-1	SW 112 Avenue	Continuous left turn lane along SW 268 Street.	Miami-Dade Dept. of Transportation and Public Works	A5-100
PW000315b	SW 27 Ave	US-1	Bayshore Dr	Widen to 3 lanes	Miami-Dade Dept. of Transportation and Public Works	A7-8
PW000743	SW 27 Ave	US-1	Bayshore Dr	Widening: 2 to 3 lanes	Miami-Dade Dept. of Transportation and Public Works	A5-30
PS0000303	SW 280 Street	SW 142 Avenue	SW 152 Avenue	Modification of existing improvements	Private Sector	A8-3
PW20040342	SW 312 St (Campbell)	SW 187 Ave	SW 177 Ave	Widen to 5 lanes	Miami-Dade Dept. of Transportation and Public Works	A7-9
DT4055756	SW 312 ST/CAMPBELL DR	FROM SR 997/KROME AVE	TO SR 5/US 1 (TRUCKBYPASS)	FLEXIBLE PAVEMENT RECONSTRUCT.	FL Dept. of Transportation	A1-227
DT4213571	SW 320 STREET	FROM SW 187 AVENUE	TO FLAGLER AVENUE	ADD TURN LANE(S)	FL Dept. of Transportation	A1-310
PW671605	SW 328 St	US-1	SW 162 Ave	Widen to 4 lanes	Miami-Dade Dept. of Transportation and Public Works	A5-101
PW000723	SW 328 Street	SW 187 Avenue	US1	Roadway improvements	Miami-Dade Dept. of Transportation and Public Works	A5-100
DT4055757	SW 336 ST/DAVIS PKWY	FROM SR 997/KROME AVENUE	TO US 1 (TRUCK BYPASS)	WIDEN/RESURFACE EXIST LANES	FL Dept. of Transportation	A1-229
PW000949	SW 344 Street	US-1	SW 172 Avenue	Roadway improvements	Miami-Dade Dept. of Transportation and Public Works	A5-101
PW000955	SW 42 Avenue and Coral Gables Canal			Bridge replacement (#874275)	Miami-Dade Dept. of Transportation and Public Works	A5-110
PW000806	SW 42 Street and SW 149 Avenue			Traffic signal	Miami-Dade Dept. of Transportation and Public Works	A5-65
PW000845	SW 48 Street	SW 107 Avenue	SW 97 Avenue	Resurfacing	Miami-Dade Dept. of Transportation and Public Works	A5-14

INDEX - 2017 TIP

MPO Proj. No.	FACILITY	From / Location	To / Location	TYPE OF WORK	RESPONSIBLE AGENCY	Page #
PW000010	SW 56 St\Miller Dr	SW 127 Ave	SR 959/SW 57 Ave	Congestion Management	Miami-Dade Dept. of Transportation and Public Works	A16-4
PW000939	SW 56 Street	SW 147 Avenue	SW 132 Avenue	Resurfacing	Miami-Dade Dept. of Transportation and Public Works	A5-75
PW000840	SW 57 Avenue and SW 104 Street			Traffic signal	Miami-Dade Dept. of Transportation and Public Works	A5-93
PW000003	SW 67 Ave/Ludlam Rd	SR 992/SW 152 St	SR 968/Flagler St	Congestion Management	Miami-Dade Dept. of Transportation and Public Works	A16-3
PW000859	SW 67 Avenue and SW 33 Street			Traffic signal	Miami-Dade Dept. of Transportation and Public Works	A5-22
PW000756	SW 67 Avenue South of US1			Bridge replacement (#874527)	Miami-Dade Dept. of Transportation and Public Works	A5-8
DT4326395	SW 7/SW 8 STREET	FROM US-1/BRICKELL AVENUE	TO SR 9/SW 27 AVENUE	TRANSPORTATION PLANNING	FL Dept. of Transportation	A1-658
PW000846	SW 72 Avenue	SW 72 Street	SW 56 Street	Resurfacing	Miami-Dade Dept. of Transportation and Public Works	A5-15
PW000759	SW 72 Avenue North of SW 40 Street			Bridge replacement (#874228)	Miami-Dade Dept. of Transportation and Public Works	A5-10
PW000791	SW 75 Avenue South of SW 24 Street			Bridge replacement (#874243)	Miami-Dade Dept. of Transportation and Public Works	A5-7
PW000776	SW 77 Avenue North of SW 152 Street			Bridge replacement (#874422)	Miami-Dade Dept. of Transportation and Public Works	A5-72
PW000917	SW 82 Avenue	SW 40 Street	SW 8 Street	Resurfacing	Miami-Dade Dept. of Transportation and Public Works	A5-16
PW1000024	SW 87 Avenue & SW 128 Street	Intersection		New Construction: 2 lanes	Miami-Dade Dept. of Transportation and Public Works	A16-9
PW1000023	SW 87 Avenue & SW 48 Street	Intersection		Extension: left turn lane	Miami-Dade Dept. of Transportation and Public Works	A16-8
PW1000021	SW 87 Avenue & SW 96 Street	Intersection		New Construction: left turn lanes	Miami-Dade Dept. of Transportation and Public Works	A16-8
PW1000022	SW 92 Avenue & SW 64 Street	Intersection		New Construction: left turn lanes	Miami-Dade Dept. of Transportation and Public Works	A16-8

INDEX - 2017 TIP

MPO Proj. No.	FACILITY	From / Location	To / Location	TYPE OF WORK	RESPONSIBLE AGENCY	Page #
PW000758	SW 92 Avenue North of SW 16 Street			Bridge replacement (#874399)	Miami-Dade Dept. of Transportation and Public Works	A5-9
PW0000171	SW 97 AV & SW 184 St			Congestion Management	Miami-Dade Dept. of Transportation and Public Works	A16-4
PW1000018	SW 97 Avenue & SW 48 Street	Intersection		Signal modification / Extension: left turn lane	Miami-Dade Dept. of Transportation and Public Works	A16-8
PW000855	SW 97 Avenue and SW 24 Street			Intersection improvement	Miami-Dade Dept. of Transportation and Public Works	A5-20
PW000757	SW 97 Avenue North of SW 8 Street			Bridge replacement (#874216)	Miami-Dade Dept. of Transportation and Public Works	A5-9
PW000777	SW 97 Avenue South of SW 128 Street			Bridge replacement (#874416)	Miami-Dade Dept. of Transportation and Public Works	A5-73
XA10019	Systemwide Implementation of Dynamic Message Signs DMS	Systemwide		Implement Dynamic Message Signs	Miami-Dade Expressway Authority	A3-1
XA10021	Systemwide ITS Improvements	Systemwide		Systemwide ITS Improvements	Miami-Dade Expressway Authority	A3-1
PW000035	T.O.P.I.C.S.			Intersection improvements: T.O.P.I.C.S.	Miami-Dade Dept. of Transportation and Public Works	A5-26
PW000041	T.O.P.I.C.S.			Intersection improvements: T.O.P.I.C.S.	Miami-Dade Dept. of Transportation and Public Works	A5-45
PW000046	T.O.P.I.C.S.			Intersection improvements: T.O.P.I.C.S.	Miami-Dade Dept. of Transportation and Public Works	A5-61
PW000056	T.O.P.I.C.S.			Intersection improvements: T.O.P.I.C.S.	Miami-Dade Dept. of Transportation and Public Works	A5-96
PW000061	T.O.P.I.C.S.	Various Locations		Intersection improvements: T.O.P.I.C.S.	Miami-Dade Dept. of Transportation and Public Works	A5-106
PW000069	T.O.P.I.C.S.			Intersection improvements: T.O.P.I.C.S.	Miami-Dade Dept. of Transportation and Public Works	A5-119
PW000073	T.O.P.I.C.S.			Intersection improvements: T.O.P.I.C.S.	Miami-Dade Dept. of Transportation and Public Works	A5-126
PW000082	T.O.P.I.C.S.			Intersection improvements: T.O.P.I.C.S.	Miami-Dade Dept. of Transportation and Public Works	A5-113

INDEX - 2017 TIP

MPO Proj. No.	FACILITY	From / Location	To / Location	TYPE OF WORK	RESPONSIBLE AGENCY	Page #
PW000786	Tamiami Canal Bridge Replacement			Bridge replacement (#874135)	Miami-Dade Dept. of Transportation and Public Works	A5-32
SP644300	Terminal Bulkheads Future Repairs	Dante B. Fascell PORTMIAMI	North Channel	NorthTerminal Bulkhead Future Repairs	Miami-Dade Seaport Department	A10-5
DT4355011	THE UNDERLINE- MPATH/ BRICKELL BACKYARD PROJECT			BIKE PATH/TRAIL	FL Dept. of Transportation	A1-663
TP4150512	THERMO FOR WIDEN HEFT	FROM S OF KILLIAN PKWY	TO N OF SW72 ST	SIGNING/PAVEMENT MARKINGS	Florida's Turnpike	A2-5
TP4060966	THERMOPLASTIC FOR HEFT AET PHASE II (MP 19 - 26)			SIGNING/PAVEMENT MARKINGS	Florida's Turnpike	A2-5
TP4311002	THERMOPLASTIC FOR HEFT RESURFACING	FROM MP 33.2	TO MP 40.15	SIGNING/PAVEMENT MARKINGS	Florida's Turnpike	A2-20
TP4154883	THERMOPLASTIC FOR HEFT WIDENING	FROM SW 216 TH ST	TO N OF EUREKA DR	SIGNING/PAVEMENT MARKINGS	Florida's Turnpike	A2-13
TP4271462	THERMOPLASTIC FOR HEFT WIDENING	FROM N OF SW 72 ST	TO BIRD RD	SIGNING/PAVEMENT MARKINGS	Florida's Turnpike	A2-17
TP4355422	THERMOPLASTIC FOR HEFT WIDENING NW106TH TO I-75 (MP34 TO 39)			SIGNING/PAVEMENT MARKINGS	Florida's Turnpike	A2-24
TP4060963	THERMOPLASTIC FOR WIDEN HEFT	FROM N OF EUREKA	TO S OF KILLIAN	SIGNING/PAVEMENT MARKINGS	Florida's Turnpike	A2-3
TP4150515	THERMOPLASTIC FOR WIDEN HEFT	FROM BIRD RD	TO SR 836	SIGNING/PAVEMENT MARKINGS	Florida's Turnpike	A2-7
TP4233723	THERMOPLASTIC WIDEN HEFT	FROM SW 288TH ST	TO SW 216TH ST, MP5 TO MP11	SIGNING/PAVEMENT MARKINGS	Florida's Turnpike	A2-15
AP4366121	TNT POWER DISTRIBUTION & AIRFIELD LINE FEEDER			Capacity Enhancement	Miami-Dade Aviation Dept	A9-1
PW000807	TOPICS	Various Locations		Intersection improvements: T.O.P.I.C.S.	Miami-Dade Dept. of Transportation and Public Works	A5-68
DT4386691	TOWN OF CUTLER BAY BIKE/PED FACILITY IMPROVEMENTS			BIKE PATH/TRAIL	FL Dept. of Transportation	A1-676
DT4366181	TOWN OF MIAMI LAKES - SIDEWALK IMPROVEMENTS			BIKE LANE/SIDEWALK	FL Dept. of Transportation	A1-562

INDEX - 2017 TIP

MPO Proj. No.	FACILITY	From / Location	To / Location	TYPE OF WORK	RESPONSIBLE AGENCY	Page #
DT4355091	TOWN OF MIAMI LAKES CITYWIDE BICYCLE/ PEDESTRIAN IMPROVEMENTS			BIKE PATH/TRAIL	FL Dept. of Transportation	A1-519
DT4386631	TOWN OF MIAMI LAKES G.R.E.E.N.			BIKE PATH/TRAIL	FL Dept. of Transportation	A1-673
TA0000093	Track & Guideway Rehabilitation	Various		Rehabilitate Guideway	Miami-Dade Dept. of Transportation and Public Works (Transit)	A11-33
PW000036	Traffic Control Devices			Signalization	Miami-Dade Dept. of Transportation and Public Works	A5-27
PW000042	Traffic Control Devices			Signalization	Miami-Dade Dept. of Transportation and Public Works	A5-46
PW000047	Traffic Control Devices			Signalization	Miami-Dade Dept. of Transportation and Public Works	A5-62
PW000053	Traffic Control Devices			Signalization	Miami-Dade Dept. of Transportation and Public Works	A5-69
PW000057	Traffic Control Devices			Signalization	Miami-Dade Dept. of Transportation and Public Works	A5-97
PW000062	Traffic Control Devices			Signalization	Miami-Dade Dept. of Transportation and Public Works	A5-106
PW000070	Traffic Control Devices			Signalization	Miami-Dade Dept. of Transportation and Public Works	A5-120
PW000074	Traffic Control Devices			Signalization	Miami-Dade Dept. of Transportation and Public Works	A5-126
PW000083	Traffic Control Devices			Signalization	Miami-Dade Dept. of Transportation and Public Works	A5-113
PW000102	Traffic Control Devices (Equip.& Mat.)				Miami-Dade Dept. of Transportation and Public Works	A4-3
DT4292861	TRAFFIC ENGINEERING RDWAY DESIGN & STRUCTURAL ANALYSIS CONSULTANT			PRELIMINARY ENGINEERING	FL Dept. of Transportation	A1-399
DT4292851	TRAFFIC ENGINEERING STUDIES & ENGINEERING REVIEWS CONSULTANT			PRELIMINARY ENGINEERING	FL Dept. of Transportation	A1-397
DT4292852	TRAFFIC ENGINEERING STUDIES & ENGINEERING REVIEWS CONSULTANT			PRELIMINARY ENGINEERING	FL Dept. of Transportation	A1-398

INDEX - 2017 TIP

MPO Proj. No.	FACILITY	From / Location	To / Location	TYPE OF WORK	RESPONSIBLE AGENCY	Page #
DT4292862	TRAFFIC ENGINEERING SUPPORT SERVICES CONSULTANT			PRELIMINARY ENGINEERING	FL Dept. of Transportation	A1-399
DT4292863	TRAFFIC ENGINEERING SUPPORT SERVICES CONSULTANT			PRELIMINARY ENGINEERING	FL Dept. of Transportation	A1-400
DT4292864	TRAFFIC ENGINEERING SUPPORT SERVICES CONSULTANT			PRELIMINARY ENGINEERING	FL Dept. of Transportation	A1-400
DT4314332	TRAFFIC OPERATIONS PUSH BUTTON - ROADS MIAMI-DADE COUNTY			MISCELLANEOUS CONSTRUCTION	FL Dept. of Transportation	A1-447
DT4314333	TRAFFIC OPERATIONS PUSH BUTTON - ROADS MIAMI-DADE COUNTY			MISCELLANEOUS CONSTRUCTION	FL Dept. of Transportation	A1-448
DT4314342	TRAFFIC OPERATIONS PUSH BUTTON - SIGNALS MIAMI-DADE COUNTY			MISCELLANEOUS CONSTRUCTION	FL Dept. of Transportation	A1-450
DT4314343	TRAFFIC OPERATIONS PUSH BUTTON - SIGNALS MIAMI-DADE COUNTY			MISCELLANEOUS CONSTRUCTION	FL Dept. of Transportation	A1-451
PW000103	Traffic Signal Loop Repairs				Miami-Dade Dept. of Transportation and Public Works	A4-3
PW000110	Traffic Signal Materials				Miami-Dade Dept. of Transportation and Public Works	A4-4
TA4387491	TRANSIT CONNECTOR	FROM MIAMI	TO MIAMI BEACH	PTO STUDIES	Miami-Dade Dept. of Transportation and Public Works (Transit)	A11-19
DT2520711	TRANSPORTATION STATISTICS SUPPORT #1			TRANSPORTATION STATISTICS	FL Dept. of Transportation	A1-680
DT2520712	TRANSPORTATION STATISTICS SUPPORT #1			TRANSPORTATION STATISTICS	FL Dept. of Transportation	A1-680
DT2521801	TRANSPORTATION STATISTICS SUPPORT #2			TRANSPORTATION STATISTICS	FL Dept. of Transportation	A1-681
DT4081991	TRANSPORTATION STATISTICS SUPPORT #3			URBAN CORRIDOR IMPROVEMENTS	FL Dept. of Transportation	A1-687
DT4132211	TRANSPORTATION SYSTEMS GIS DATA DEVELOPMENT AND MAPPING			TRANSPORTATION STATISTICS	FL Dept. of Transportation	A1-687
DT4132212	TRANSPORTATION SYSTEMS GIS SUPPORT FOR DESIGN			GEOGRAPHIC INFO. SYSTEMS	FL Dept. of Transportation	A1-644

INDEX - 2017 TIP

MPO Proj. No.	FACILITY	From / Location	To / Location	TYPE OF WORK	RESPONSIBLE AGENCY	Page #
DT2500842	TRANSPORTATION SYSTEMS MANAGEMENT AND OPERATIONS CONSULTANT			CORRIDOR/SUBAREA PLANNING	FL Dept. of Transportation	A1-153
DT2500843	TRANSPORTATION SYSTEMS MANAGEMENT AND OPERATIONS CONSULTANT			CORRIDOR/SUBAREA PLANNING	FL Dept. of Transportation	A1-153
TR0000015	Tri- Rail Opa Locka Parking Lot Improvements	Downtown Miami	Broward County Line	Park and Ride Lots	So. Florida Regional Transportation Authority	A12-1
PW000906	Underline			Pedestrian/bicycle improvements	Miami-Dade Dept. of Transportation and Public Works	A5-110
PW000911	Underline			Pedestrian/bicycle improvements	Miami-Dade Dept. of Transportation and Public Works	A5-6
PW000924	Underline			Pedestrian/bicycle improvements	Miami-Dade Dept. of Transportation and Public Works	A5-31
PW1000017	US 1 & Red Road	Intersection		Extension: left turn lane	Miami-Dade Dept. of Transportation and Public Works	A16-7
PW000716	Venetian Causeway Bridge	Bayshore Dr	Purdy Ave	Study	Miami-Dade Dept. of Transportation and Public Works	A5-115
DT4346871	VILLAGE OF PINECREST CITYWIDE BICYCLING IMPROVEMENTS			BIKE PATH/TRAIL	FL Dept. of Transportation	A1-662
PW000866	W 17 Avenue	Flagler Street	NW 3 Street	Resurfacing	Miami-Dade Dept. of Transportation and Public Works	A5-36
PW000782	W 24 Avenue	W 60 Street	W 76 Street	Widen to 3 lanes	Miami-Dade Dept. of Transportation and Public Works	A5-122
PW000874	W 32 Avenue and W 68 Street			Intersection improvement	Miami-Dade Dept. of Transportation and Public Works	A5-123
PW000783	W 76 Street	W 36 Avenue	W 20 Avenue	Roadway improvements	Miami-Dade Dept. of Transportation and Public Works	A5-122
PW000815	W Dixie Highway and NE 172 Street			Intersection improvement	Miami-Dade Dept. of Transportation and Public Works	A5-56
PW000767	W Dixie Highway North of NW 163 Street			Bridge replacement (#874071)	Miami-Dade Dept. of Transportation and Public Works	A5-53
PW000764	W Dixie Hwy	NE 163 St	NE 175 St	Widen to 4 lanes	Miami-Dade Dept. of Transportation and Public Works	A5-51

INDEX - 2017 TIP

MPO Proj. No.	FACILITY	From / Location	To / Location	TYPE OF WORK	RESPONSIBLE AGENCY	Page #
PW000912	W Flagler Street	W 117 Avenue	W 107 Avenue	Resurfacing	Miami-Dade Dept. of Transportation and Public Works	A5-10
PW000913	W Flagler Street	W 107 Avenue	W 102 Avenue	Resurfacing	Miami-Dade Dept. of Transportation and Public Works	A5-11
PW000914	W Flagler Street	W 102 Avenue	W 92 Avenue	Resurfacing	Miami-Dade Dept. of Transportation and Public Works	A5-11
PW000921	Waterway Drive and SW 72 Avenue (R/R Crossing)			Resurfacing	Miami-Dade Dept. of Transportation and Public Works	A5-19
DT4209101	WEST AVE CONNECTOR BRDG FRM N OF LINCOLN RD TO SOUTH OF 18 STREET			NEW BRIDGE CONSTRUCTION	FL Dept. of Transportation	A1-307
PW000726	West Avenue Bridge over the Collins Canal			Bridge	Miami-Dade Dept. of Transportation and Public Works	A5-115
PW1000010	West Flagler & W 102 Avenue	Intersection		New Construction: right turn lane	Miami-Dade Dept. of Transportation and Public Works	A16-6
TP4355451	WIDEN HEFT	FROM SR 836 (MP 26)	TO NW 74TH ST (MP 31)	ADD LANES & RECONSTRUCT	Florida's Turnpike	A2-25
TP4150511	WIDEN HEFT - S OF KILLIAN PKWY TO N OF SW 72 ST (MP 19.4-21.87) INC EXP LANE			ADD LANES & RECONSTRUCT	Florida's Turnpike	A2-3
TP4060961	WIDEN HEFT- N OF EUREKA TO S OF KILLIAN PKWY (MP 14.5-19.4) INC EXP LANE			ADD LANES & RECONSTRUCT	Florida's Turnpike	A2-1
TP4271461	WIDEN HEFT N OF SW72 ST TO BIRD RD(MP21.873 TO 23.8)(6TO10)(INC EXP LN			ADD LANES & RECONSTRUCT	Florida's Turnpike	A2-16
TP4355421	WIDEN HEFT- NW 106TH ST TO I-75 (MP34 TO MP39) 6TO10 LANES W/EXP LANES			ADD LANES & RECONSTRUCT	Florida's Turnpike	A2-22
TP4154881	WIDEN HEFT- SW 216TH ST TO N OF EUREKA DR MP11 .8-14.5 INC EXPRESS LAN			ADD LANES & RECONSTRUCT	Florida's Turnpike	A2-12
TP4150514	WIDEN HEFT, BIRD RD - SR836(MP23.8 -26)(6 TO 10 LANES) INC. EXPRESS LAN			ADD LANES & RECONSTRUCT	Florida's Turnpike	A2-6
TP4233722	WIDEN HEFT-SW 288 ST TO SW216 ST (MP5-11.8) 4 TO6 LNS INC. EXPRESS LNS			ADD LANES & RECONSTRUCT	Florida's Turnpike	A2-14
APN055A	X51 Runway 18/36 Pavement Rehabilitation	Homestead General Aviation Airport		Rehabilitate	Miami-Dade Aviation Dept	A9-10

Port of Miami Tunnel P3 Project - Concessionaire Agreement and associated project phases

	FM Item Segment Phase/ Sequence	FM Item Segment Phase/ Sequence	FM Item Segment Phase/ Sequence		FM Item Segment Phase/ Sequence	FM Item Segment Phase/ Sequence	FM Item Segment Phase/ Sequence	FM Item Segment Phase/ Sequence	FM Item Segment Phase/ Sequence	FM Item Segment Phase/ Sequence	
	251156 3 52 03	251156 3 52 01	251156 3 82 01		251156 1 31 01, 32 01	251156 3 31 01, 31 02, 32 01,02,03,04,05,06 251156 2	251156 3 61 01, 62 01,03,04,05,60	251156 3 72 01	251156 3 52 02	251156 3 41 01, 43 01	
Fiscal Year	**Milestone Payments (Capital costs)**	**Capital portion (capex) of availability pmts**	**O & M (opex) portion of availability pmts**	**Total Concessionaire pmts per year**	**P,D & E**	**Preliminary Engineering**	**CEI**	**FDOT O & M Oversight**	**Geotechnical Contingency Reserve**	**Right of Way**	**TOTAL PROJECT COSTS**
Pre-2008	-	-	-	-	3,706,832	28,885,302	-	-	-	1,007	32,593,141
2008	-	-	-	-	-	564,546	-	-	-	50,007,103	50,571,649
2009	-	-	-	-	-	1,250,686	-	-	-	1,048	1,251,734
2010	-	-	-	-	-	14,782,480	1,530,000	-	-	21,726	16,334,206
2011	60,000,000	-	-	60,000,000	-	5,380,000	8,646,200	-	75,000,000	-	149,026,200
2012	15,000,000	-	-	15,000,000	-	4,830,000	5,752,631	-	75,000,000	-	100,582,631
2013	25,000,001	-	-	25,000,001	-	1,355,000	6,120,825	-	-	-	32,475,826
2014	350,000,001	2,337,661	2,594,114	354,931,776	-	655,000	3,590,500	300,000	-	-	359,477,276
2015	-	23,469,964	15,646,642	39,116,606	-	375,000	-	300,000	-	-	39,791,606
2016	-	24,218,808	16,071,298	40,290,106	-	375,000	-	300,000	-	-	40,965,106
2017	-	24,775,658	16,723,150	41,498,808	-	375,000	-	300,000	-	-	42,173,808
2018	-	25,693,732	17,050,040	42,743,772	-	375,000	-	300,000	-	-	43,418,772
2019	-	24,918,730	19,107,355	44,026,085	-	375,000	-	300,000	-	-	44,701,085
2020	-	25,839,678	19,507,191	45,346,869	-	375,000	-	300,000	-	-	46,021,869
2021	-	27,272,296	19,434,977	46,707,273	-	375,000	-	300,000	-	-	47,382,273
2022	-	28,379,446	19,729,048	48,108,494	-	375,000	-	300,000	-	-	48,783,494
2023	-	27,825,476	21,726,272	49,551,748	-	375,000	-	300,000	-	-	50,226,748
2024	-	27,715,136	23,323,165	51,038,301	-	375,000	-	300,000	-	-	51,713,301
2025	-	29,321,183	23,248,265	52,569,448	-	375,000	-	300,000	-	-	53,244,448
2026	-	31,954,676	22,191,854	54,146,530	-	375,000	-	300,000	-	-	54,821,530
2027	-	32,235,840	23,535,087	55,770,927	-	375,000	-	300,000	-	-	56,445,927
2028	-	33,205,029	24,239,026	57,444,055	-	375,000	-	300,000	-	-	58,119,055
2029	-	32,823,901	26,343,476	59,167,377	-	375,000	-	300,000	-	-	59,842,377
2030	-	34,269,179	26,673,220	60,942,399	-	375,000	-	300,000	-	-	61,617,399
2031	-	35,793,980	26,976,690	62,770,670	-	375,000	-	300,000	-	-	63,445,670
2032	-	38,102,423	26,551,367	64,653,790	-	375,000	-	300,000	-	-	65,328,790
2033	-	39,485,317	27,108,086	66,593,403	-	375,000	-	300,000	-	-	67,268,403
2034	-	30,989,776	37,601,433	68,591,209	-	375,000	-	300,000	-	-	69,266,209
2035	-	37,648,903	33,000,042	70,648,945	-	375,000	-	300,000	-	-	71,323,945
2036	-	43,741,859	29,026,551	72,768,410	-	375,000	-	300,000	-	-	73,443,410
2037	-	45,054,117	29,897,348	74,951,465	-	375,000	-	300,000	-	-	75,626,465
2038	-	44,718,155	32,481,851	77,200,006	-	375,000	-	300,000	-	-	77,875,006
2039	-	31,053,088	48,462,920	79,516,008	-	375,000	-	300,000	-	-	80,191,008
2040	-	47,347,790	34,553,696	81,901,486	-	375,000	-	300,000	-	-	82,576,486
2041	-	50,010,196	34,348,337	84,358,533	-	375,000	-	300,000	-	-	85,033,533
2042	-	50,252,591	36,636,695	86,889,286	-	375,000	-	300,000	-	-	87,564,286
2043	-	53,760,370	35,735,597	89,495,967	-	250,000	-	300,000	-	-	90,045,967
2044	-	47,277,508	44,903,340	92,180,848	-	250,000	-	300,000	-	-	92,730,848
2045	-	15,304,066	11,836,164	27,140,230	-	83,333	-	100,000	-	-	27,323,563
Totals	**450,000,002**	**1,066,796,532**	**826,264,297**	**2,343,060,831**	**3,706,832**	**68,786,347**	**25,640,156**	**9,400,000**	**150,000,000**	**50,030,884**	**2,650,625,050**

DI	-	-	826,264,297	826,264,297	-	726,689	-	9,400,000	-	-	836,390,986
DIH	-	-	-	-	61,208	700,911	1,213,956	-	-	15,884	1,991,959
DIOH	-	-	-	-	116,316	-	-	-	-	-	116,316
DIS	-	-	-	-	-	11,171,043	-	-	-	-	11,171,043
DS	-	-	-	-	173,952	20	-	-	-	15,000	188,972
FD21 (see note below)	-	-	-	-	614,120	6,654,397	-	-	-	-	7,268,517
FDM (see note below)	-	-	-	-	2,741,236	-	-	-	-	-	2,741,236
GMR	-	945,387,651	-	945,387,651	-	29,067,202	1,500,000	-	75,000,000	-	1,050,954,853
LF	257,500,000	121,408,881	-	378,908,881	-	18,370,000	6,676,200	-	75,000,000	50,000,000	528,955,081
NHAC	192,500,002	-	-	192,500,002	-	2,000,206	16,250,000	-	-	-	210,750,208
PKYI	-	-	-	-	-	95,879	-	-	-	-	95,879
Totals	**450,000,002**	**1,066,796,532**	**826,264,297**	**2,343,060,831**	**3,706,832**	**68,786,347**	**25,640,156**	**9,400,000**	**150,000,000**	**50,030,884**	**2,650,625,050**
Check Total	-	-	-	-	-	-	-	-	-	-	-

Fund	**Description**
PKYI	Turnpike funds
FD21	FDM-Dodge Island Tunnel - Federal Demonstration Funds/Project Specific
FDM	Federal Demonstration Project/Project Specific
DS	State Funds
DIS	Strategic Intermodal System State Funds
GMR	Growth Management - Doc Stamps for SIS - State Funds
DIH	In-House - State Funds
DI	Strategic Intermodal System State Funds
LF	Local Funds

NOTE: The Federal Demonstration Project funding under the FD21 and FDM fund codes shown above total to $10,009,750. However, the same funds shown in the table to the right total to $8,037,418. The difference consists of the required state match and minor amounts of non-participating costs.

The table below summarizes previous Title 23, U.S.C. funding for this project:

Port of Miami Tunnel

Federal Project Number: 0010-801-R **State Project Numbers:** 251156-1-32-01, 251156-2-32-01

Source of Funds: Federal Aid Highway Act of 1987, Section 149

Federal Authorization Date	**Federal Appropriation Category Program Codes (Fund Codes FD21 & FDM) 3070**	**3090**	**Total Amount Authorized & Expended**	**Description of Work** NOTE: A portion of this work was performed under P,D & E and the remainder under Preliminary Enginering
11/1/1989	$1,509,033		$1,509,033	PD&E - Initial Contract Execution
4/14/1998	$147,147	$993,707	$1,140,854	Supplemental Agreement to Initial Contract
5/30/2003	$2,000,000		$2,000,000	Consultant - Tunnel Specialist - Update Environmental
6/16/2003	$62,169		$62,169	Supplemental Agreement to Tunnel Specialist Contract
6/15/2005	$1,305,037	$2,020,325	$3,325,362	Consultant - Geotechnical Studies
Totals	$5,023,386	$3,014,032	$8,037,418	

Port of Miami Tunnel P3 Project - Phases which include Federal Aid Funds

	FM Item Segment			FM Item Segment				FM Item Segment			FM Item Segment		
	Phase/ Sequence			Phase/ Sequence				Phase/ Sequence			Phase/ Sequence		
	FM# 251156 3, Ph/Seq 52 03			FM# 251156 1, Ph/Seq 31 01, 32 01 FM# 251156 3, Ph/Seq 31 01, 31 02, 32 01,02,03,04 FM# 251156 2, Ph/Seq 31 01 32 01,02				FM# 251156 3, Ph/Seq 61 01, 62 01			FM# 251156 3, Ph/Seq 52 02		
Fiscal Year	Milestone Payments (Capital costs)			P,D&E, Preliminary Engineering & Financial Consultants				Construction Engineering Inspection			GeotechnicalContingency Reserve		Total Federal Funds
	Federal Funds (Nat'l Hwy System) (AC mode)	State & Local Funds	Total	Federal Funds (Nat'l Hwy System) (AC mode)	Federal Demonstration Funds	State & Local Funds	Total	Federal Funds (Nat'l Hwy System) (AC mode)	State & Local Funds	Total	State & Local Funds	Total	
Pre 2008 Costs	-	-	-	-	9,759,924	22,832,210	32,592,134	-	-	-	-	-	9,759,924
2008	-	-	-	-	-	564,546	564,546	-	-	-	-	-	-
2009	-	-	-	-	-	1,401,700	1,401,700	-	-	-	-	-	-
2010	-	-	-	2,000,206	249,829	12,533,570	14,783,605	-	1,530,000	1,530,000	-	-	2,250,035
2011	-	60,000,000	60,000,000	-	-	5,517,778	5,517,778	2,750,000	5,896,200	8,646,200	75,000,000	75,000,000	2,750,000
2012	-	15,000,000	15,000,000	-	-	4,830,000	4,830,000	5,250,000	502,631	5,752,631	75,000,000	75,000,000	5,250,000
2013	25,000,001	-	25,000,001	-	-	1,364,158	1,364,158	5,500,000	620,825	6,120,825	-	-	30,500,001
2014	167,500,001	182,500,000	350,000,001	-	-	665,205	665,205	2,750,000	840,500	3,590,500	-	-	170,250,001
2015	-	-	-	-	-	388,000	388,000	-	-	-	-	-	-
2016	-	-	-	-	-	386,531	386,531	-	-	-	-	-	-
2017	-	-	-	-	-	392,279	392,279	-	-	-	-	-	-
2018	-	-	-	-	-	375,386	375,386	-	-	-	-	-	-
2019	-	-	-	-	-	375,000	375,000	-	-	-	-	-	-
2020	-	-	-	-	-	375,000	375,000	-	-	-	-	-	-
2021	-	-	-	-	-	375,000	375,000	-	-	-	-	-	-
2022	-	-	-	-	-	375,000	375,000	-	-	-	-	-	-
2023	-	-	-	-	-	375,000	375,000	-	-	-	-	-	-
2024	-	-	-	-	-	375,000	375,000	-	-	-	-	-	-
2025	-	-	-	-	-	375,000	375,000	-	-	-	-	-	-
2026	-	-	-	-	-	375,000	375,000	-	-	-	-	-	-
2027	-	-	-	-	-	375,000	375,000	-	-	-	-	-	-
2028	-	-	-	-	-	375,000	375,000	-	-	-	-	-	-
2029	-	-	-	-	-	375,000	375,000	-	-	-	-	-	-
2030	-	-	-	-	-	375,000	375,000	-	-	-	-	-	-
2031	-	-	-	-	-	375,000	375,000	-	-	-	-	-	-
2032	-	-	-	-	-	375,000	375,000	-	-	-	-	-	-
2033	-	-	-	-	-	375,000	375,000	-	-	-	-	-	-
2034	-	-	-	-	-	375,000	375,000	-	-	-	-	-	-
2035	-	-	-	-	-	375,000	375,000	-	-	-	-	-	-
2036	-	-	-	-	-	375,000	375,000	-	-	-	-	-	-
2037	-	-	-	-	-	375,000	375,000	-	-	-	-	-	-
2038	-	-	-	-	-	375,000	375,000	-	-	-	-	-	-
2039	-	-	-	-	-	375,000	375,000	-	-	-	-	-	-
2040	-	-	-	-	-	375,000	375,000	-	-	-	-	-	-
2041	-	-	-	-	-	375,000	375,000	-	-	-	-	-	-
2042	-	-	-	-	-	375,000	375,000	-	-	-	-	-	-
2043	-	-	-	-	-	250,000	250,000	-	-	-	-	-	-
2044	-	-	-	-	-	250,000	250,000	-	-	-	-	-	-
2045	-	-	-	-	-	83,333	83,333	-	-	-	-	-	-
Totals	**192,500,002**	**257,500,000**	**450,000,002**	**2,000,206**	**10,009,753**	**60,834,696**	**72,844,655**	**16,250,000**	**9,390,156**	**25,640,156**	**150,000,000**	**150,000,000**	**220,759,961**

Summary of Federal Authorization Request for Federal Aid Project No. PMT1-001

	Milestone Payments (Capital costs)	Capital portion (capex) of availability pmts	O & M (opex) portion of availability pmts	Total Concessionaire payments	P,D&E, Preliminary Engineering	Engineering & Financial Consultants	CEI	FDOT O & M Oversight	Geotechnical Contingency Reserve	Right of Way	TOTAL PROJECT COSTS
Nat'l Hwy System (AC mode)	192,500,002	-	-	192,500,002		2,000,206	16,250,000	-			210,750,208
State and Local Funds	257,500,000	1,066,796,532	826,264,297	2,150,560,829		37,651,010	9,390,156	9,400,000	150,000,000	50,029,877	2,407,031,872
Federal Demonstration Funds	-	-	-	-	249,829		-	-			249,829
Total Federal Authorization Request	**450,000,002**	**1,066,796,532**	**826,264,297**	2,343,060,831	249,829	39,651,216	**25,640,156**	**9,400,000**	**150,000,000**	**50,029,877**	**2,618,031,909**
Add phases not included in Fed. Auth. Request:				-							
Pre-2008 costs:				-							
Federal Demonstration Funds	-	-	-	-	9,759,924						9,759,924
State and Local Funds	-	-	-	-	22,832,210					1,007	22,833,217
Total Project Costs	**450,000,002**	**1,066,796,532**	**826,264,297**	**2,343,060,831**	**32,841,963**	**39,651,216**	**25,640,156**	**9,400,000**	**150,000,000**	**50,030,884**	**2,650,625,050**